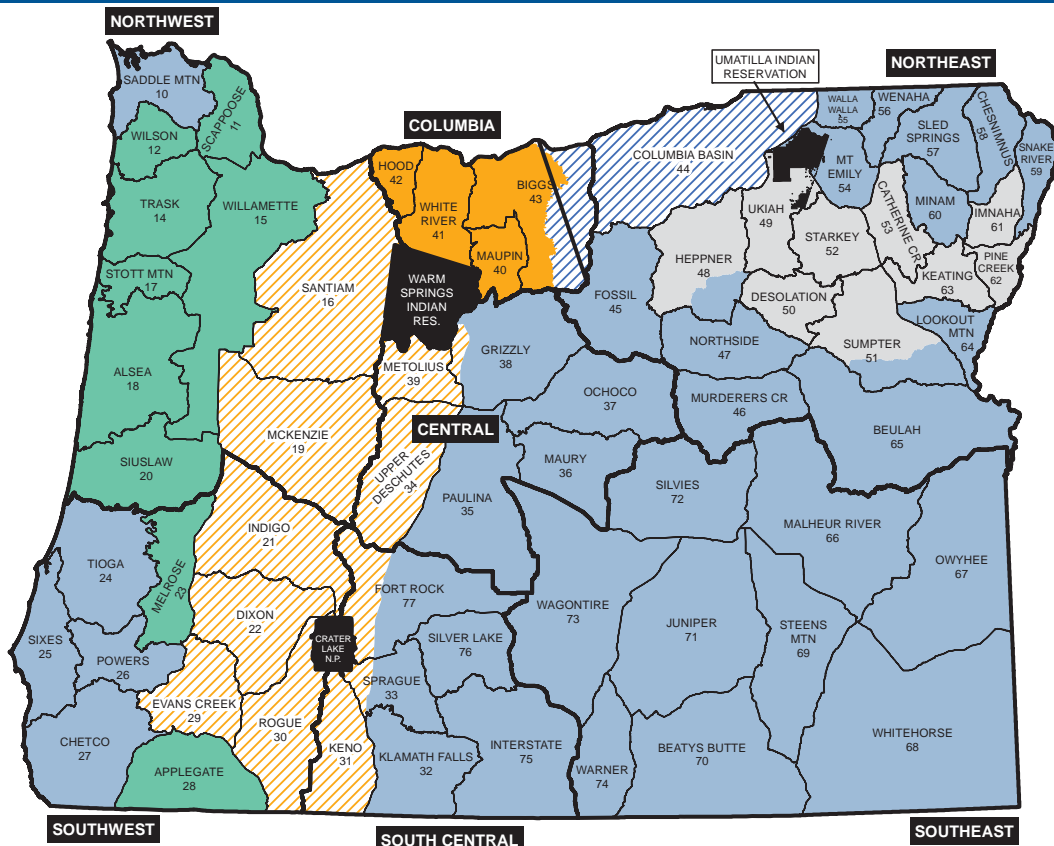









ELK CENTERFIRE FIREARM SEASONS

"AVOID THE FEE" MANDATORY REPORTING REQUIRED SEE PAGE 23



You may only hunt one of the elk seasons listed on this page. Make sure you purchase or redeem the correct tag for the season you want to hunt prior to the earliest hunt date.

- | | | |
|--|--|---|
|  <p>GENERAL CASCADE BULL ELK:
Oct. 17 - Oct. 23 (General Centerfire Firearm Season)</p> |  <p>GENERAL ROCKY MT BULL ELK:
1st Season: Oct. 28 - Nov. 1 (General Centerfire Firearm Season)
2nd Season: Nov. 7 - Nov. 15 (General Centerfire Firearm Season)</p> |  <p>GENERAL ROCKY MT BULL ELK:
1st Season: Controlled Elk Hunting only. See hunt tables pages 54-58.
2nd Season: Nov. 7 - Nov. 15 (General Centerfire Firearm Season)</p> |
|  <p>GENERAL COAST BULL ELK:
1st Season: Nov. 14 - Nov. 17 (General Centerfire Firearm Season)
2nd Season: Nov. 21 - Nov. 27 (General Centerfire Firearm Season)
SPIKE ONLY ELK bag limit in Wilson, Trask and Siuslaw units.</p> |  <p>GENERAL ROCKY MT BULL ELK:
Columbia Basin Extended Season: Oct. 28 - Dec. 4 (General Centerfire Firearm Season)
PUBLIC ACCESS IS EXTREMELY LIMITED IN THIS AREA; OBTAIN PERMISSION BEFORE HUNTING. That part of Biggs Unit east of John Day Rvr and Columbia Basin Unit are open with a one elk bag limit FOR FIRST SEASON GENERAL ROCKY MT ELK TAG HOLDERS ONLY.</p> |  <p>CONTROLLED ELK HUNTING ONLY. NO GENERAL SEASON. See pages 54-58 for controlled hunt opportunities.</p> |
|  <p>There are no hunting opportunities on NP lands, or allotted and/or Tribal lands in these areas.</p> | | |

NOTE: Coast bull elk 2nd Season tags are valid in all coast general season units Nov. 21-27, including Wilson, Trask and Siuslaw units; however, the bag limit in Wilson, Trask and Siuslaw is SPIKE ONLY.

ELK BAG LIMIT DEFINITIONS: See pages 71-72, also refer to spike antler sketches on page 53.

- 3 pt. + = Bull elk having three points or more on one antler including the brow tine.
- Antlerless = Cow or calf elk.
- Bull elk = Bull elk with at least one visible antler.
- One elk = Either sex elk.
- Spike only = Bull elk with at least one visible unbranched antler (a brow tine is not considered an antler branch under spike only regulations). Refer to sketches on page 53.

ELK CENTERFIRE FIREARM GENERAL SEASONS

Note: Tag sale deadline is the day before the earliest opening day for a season.

	OPEN SEASON	TAG REQUIRED	BAG LIMIT ¹	OPEN AREA (See pages 80-85 for refuge and area regulations.)
GENERAL CASCADE	Oct. 17 - Oct. 23	Cascade Elk	One bull elk with visible antler	Dixon, Evans Cr, Indigo, Keno, McKenzie, Metolius, Rogue, Santiam and Upper Deschutes units, those parts of Fort Rock and Sprague units west of Hwy 97 and that part of Grizzly Unit west of Hwy 97 and south of Hwy 26.
GENERAL COAST 1ST SEASON	Nov. 14 - Nov. 17	Coast Elk 1st Season	One bull elk with visible antler	Alsea, Applegate, Melrose, Scappoose, Siuslaw, Stott Mt ² , Trask ² , Willamette and Wilson units.
GENERAL COAST 2ND SEASON	Nov. 21 - Nov. 27	Coast Elk 2nd Season	One bull elk with visible antler	Alsea, Applegate, Melrose, Scappoose, Stott Mt ² and Willamette units.
			One spike elk with at least one visible unbranched antler	Wilson, Trask ² and Siuslaw units.
GENERAL ROCKY MT 1ST SEASON	Oct. 28 - Nov. 1	Rocky Mt Elk 1st Season	One bull elk with visible antler	Hood, Maupin and White Rvr units and that part of Biggs unit west of John Day Rvr.
	Oct. 28 - Dec. 4 <i>Columbia Basin Extended Season</i>	Rocky Mt Elk 1st Season	One elk	<i>Columbia Basin unit and that part of Biggs unit east of John Day Rvr.</i>
GENERAL ROCKY MT 2ND SEASON	Nov. 7 - Nov. 15	Rocky Mt Elk 2nd Season	One bull elk with visible antler	Hood, Maupin and White Rvr units and that part of Biggs unit west of John Day Rvr.
			One spike elk with at least one visible unbranched antler	Catherine Cr, Desolation, Imnaha, Keating, Pine Cr, Starkey (except approximately 40 sq mi. of the Starkey Experimental Forest within the Starkey Unit shall be closed to all elk hunting unless the hunter has a valid controlled elk hunt tag for the Experimental Forest), Ukiah units, Heppner unit north and west of N Fork John Day Rvr and Sumpter Unit north of State Hwy 245 and Burnt Rvr Canyon Rd between Unity and Durkee.

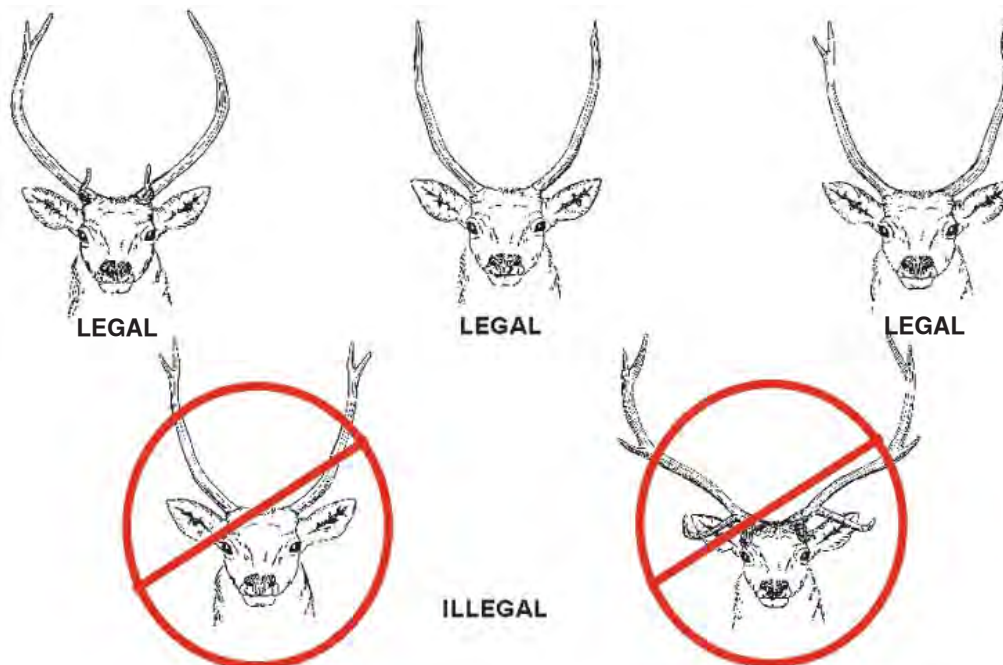
¹Refer to page 71-72 for BAG LIMIT DEFINITIONS.

²See page 83 under units 14 & 17 for weapon restrictions in parts of Stott Mt and Trask units referred to as the Cascade Head - Lincoln City Area.

Note: It is unlawful to hunt with a centerfire or muzzleloading rifle without a valid elk tag for that time period and area during: Cascade bull elk centerfire firearm season, Coast bull elk centerfire firearm seasons, or Rocky Mt bull elk. or either-sex centerfire firearm seasons or the standard Rocky Mt antlerless elk centerfire firearm seasons (Nov. 21 -29). See page 22 for exceptions.

ILLUSTRATIONS FOR SPIKE ELK HUNTS

A “spike only” bag limit applies in some hunts. The sketches below show some antler configurations you may encounter in the field. Please use caution and judgement when selecting your target.



CONTROLLED 200 SERIES ELK CENTERFIRE FIREARM

“ AVOID THE FEE ” MANDATORY REPORTING REQUIRED SEE PAGE 23



TAG SALE DEADLINE: The day before the hunt begins.

CONTROLLED HUNT Application procedures: Please read pages 10-12. Hunters should apply for more than one hunt choice. If your first choice hunt is cancelled, you will receive a postcard describing your hunt choice options. See page 12 for further information. You may submit only 1 application for elk (200 series) hunts. This may include bull, either-sex, or antlerless elk (200 series) hunts.

CAUTION TO HUNTERS: Obtaining a tag does not guarantee a place to hunt! Some hunts in these regulations are comprised mostly or entirely of private lands and are printed in red. ODFW tries to design hunts to provide public access; however, in areas where this is not possible, it is the hunter's responsibility to obtain access to hunt on private property. Refer to pages 80-85 for Rd closure information.

NOTE: The "2014 1st Choice Applicants" column is not influenced by preference points; it only indicates the number of first choice applicants for each hunt.

REGULATIONS: It is unlawful to hunt with a centerfire or muzzleloading rifle without a valid elk tag for that time period and area during: Cascade bull elk centerfire firearm season, Coast bull elk centerfire firearm seasons, or Rocky Mt bull elk or either-sex centerfire firearm seasons or standard Rocky Mt antlerless elk centerfire firearm seasons (Nov. 21 - Nov. 29). **See page 22 for exceptions.**

The Fish and Wildlife Commission will not set actual tag numbers for hunts listed here until June 2015. Tag numbers currently shown, for your reference, were those allocated for 2014 or estimated for new 2015 hunts. Actual tag numbers for 2015 may be higher or lower than those listed based on population conditions. **NOTE:** As a hunter it is your responsibility to ensure the hunts you apply for (all choices in all series) are hunts you want to participate in. It is your responsibility to monitor your preference points, tags allocated to specific hunts, odds of drawing a tag and to ensure the actual area you are interested in hunting is within the hunt boundary and is open for hunting access. ODFW strives to make all information available to all hunters and ODFW will not reinstate preference points or change tags because the tag you drew is not the one you wanted or expected.

HUNT AREA: Entire wildlife management unit unless indicated by an asterisk(*). A map will be sent if indicated in hunt description by [MAP]. Landowner preference tags available, see page 13. Please note additional closure areas listed on pages 80-85 that may affect your hunt area.

STOP Private lands will limit access for hunts printed in red. Do not apply unless you have access to a place to hunt.

NORTHWEST AREA HUNTS

HUNT #	HUNT NAME	BAG LIMIT	OPEN SEASON	2014 TAGS	2014 1ST CHOICE APPLICANTS
210	Saddle Mt Unit	One antlerless elk	Dec. 1- Mar. 15, 2016	10	735
210A1	Onion Peak No. 1*	One antlerless elk	Dec. 5-6, 12-13, 19-20, 26-27 Jan. 2-3, 9-10, 16-17, 23-24, 30-31, 2016	11	183
210A2	Onion Peak No. 2*	One antlerless elk	Dec. 5-6, 12-13, 19-20, 26-27	11	118
210B1	Lewis & Clark No. 1*	One antlerless elk	Dec. 5-6, 12-13, 19-20, 26-27 Jan. 2-3, 9-10, 16-17, 23-24, 30-31, 2016	11	186
210B2	Lewis & Clark No. 2*	One antlerless elk	Dec. 5-6, 12-13, 19-20, 26-27	11	143
210C	Upper Nehalem*	One antlerless elk	Dec. 1- Mar. 15, 2016	22	268
210D	Lower Columbia*	One antlerless elk	Dec. 1- Mar. 15, 2016	11	42
Master Hunter only. Must have completed Master Hunter Program to apply. See page 87.					
210E	Young's Rvr*	One antlerless elk	Dec. 1- Mar. 15, 2016	11	94
210F1	Camp McGregor No. 1*	One antlerless elk	Dec. 5-6, 12-13, 19-20, 26-27 Jan. 2-3, 9-10, 16-17, 23-24, 30-31, 2016	11	130
210F2	Camp McGregor No. 2*	One antlerless elk	Dec. 5-6, 12-13, 19-20, 26-27	11	76
210X	Saddle Mt Unit No. 1	One 3 pt. +	Nov. 14 - Nov. 17	1,320	1,405
210Y	Saddle Mt Unit No. 2	One 3 pt. +	Nov. 21 - Nov. 27	1,320	1,390
211	Scappoose Unit	One antlerless elk	Jan. 1 - Mar. 31, 2016	16	393
211A1	S Scappoose No. 1*	One antlerless elk	Jan. 1 - Mar. 31, 2016	17	162
211A2	S Scappoose No. 2*	One antlerless elk	Jan. 1 - Jan. 31, 2016	11	39
211A3	S Scappoose No. 3*	One antlerless elk	Feb. 1 - Mar. 31, 2016	28	146
211B	N Central Scappoose*	One antlerless elk	Jan. 1 - Mar. 31, 2016	11	232
212	Wilson Unit	One antlerless elk	Dec. 1 - Mar. 15, 2016	11	459
212A1	Miami-Nehalem No. 1*	One antlerless elk	Dec. 1 - Mar. 15, 2016	11	85
212A2	Miami-Nehalem No. 2*	One antlerless elk	Dec. 15 - Jan. 31, 2016	22	118
212A3	Miami-Nehalem No. 3*	One antlerless elk	Feb. 1 - Mar. 15, 2016	22	53
Master Hunter only. Must have completed Master Hunter Program to apply. See page 87.					
212B	Buick Canyon*	One antlerless elk	Dec. 15 - Mar. 15, 2016	11	94
214	Trask Unit*	One antlerless elk	Dec. 1 - Mar. 15, 2016	11	731
214A	W Trask*	One antlerless elk	Dec. 1 - Mar. 15, 2016	44	368
214B1	Central Trask No. 1	One antlerless elk	Jan. 1 - Feb. 15, 2016	est.15 in 2016	NEW
214B2	Central Trask No. 2	One antlerless elk	Feb. 15 - Mar. 31, 2016	est.15 in 2016	NEW
214C	Wind Rvr*	One antlerless elk	Dec. 1 - Mar. 31, 2016	11	107

NORTHWEST AREA HUNTS (CONTINUED)

HUNT #	HUNT NAME	BAG LIMIT	OPEN SEASON	2014 TAGS	2014 1ST CHOICE APPLICANTS
214D	Beaver Cr*	One antlerless elk	Dec. 1 - Mar. 31, 2016	11	107
214E	Pike*	One antlerless elk	Dec. 1 - Mar. 31, 2016	22	70
214F1	NE Trask No. 1*	One antlerless elk	Jan. 1 - Mar. 31, 2016	11	121
214F2	NE Trask No. 2*	One antlerless elk	Feb. 1 - Mar. 31, 2016	11	63
214G	Panther Cr*	One antlerless elk	Jan. 1 - Jan. 31, 2016	11	48
215A1	Willamette Plus No. 1* Antlerless only Aug. 1 - Oct 31 in the Finley Subunit	One elk	Aug. 1 - Mar. 31, 2016	79	308
215A2	Willamette Plus No. 2*	One antlerless elk	Aug. 1 - Mar. 31, 2016	220	102
216B	SW Santiam*	One antlerless elk	Jan. 1 - Jan. 31, 2016	11	213
216C1	Molalla No. 1*	One antlerless elk	Jan. 1 - Mar. 31, 2016	11	183
216C2	Molalla No. 2*	One antlerless elk	Jan. 1 - Jan. 31, 2016	11	5
216C3	Molalla No. 3*	One antlerless elk	Feb. 1 - Mar. 31, 2016	11	45
216D	Sandy*	One antlerless elk	Jan. 1 - Mar. 31, 2016	11	113
216E	Green Mt*	One antlerless elk	Jan. 1 - Mar. 31, 2016	11	29
216F	NW Santiam*	One antlerless elk	Jan. 1 - Mar. 31, 2016	22	130
217A	Lower Siletz Rvr*	One antlerless elk	Jan. 1 - Jan. 31, 2016	10	164
217B	Upper Siletz Rvr*	One antlerless elk	Jan. 1 - Feb. 29, 2016	11	119
217C	Dallas*	One antlerless elk	Jan. 1 - Feb. 29, 2016	11	85
218A	NE Alsea*	One antlerless elk	Jan. 1 - Jan. 31, 2016	11	196
218B	SW Alsea*	One antlerless elk	Dec. 19 - Dec. 31	11	261
218C	SE Alsea*	One antlerless elk	Jan. 1 - Jan. 31, 2016	11	111
218D	SW Alsea Private Lands*	One antlerless elk	Jan. 1 - Feb. 29, 2016	11	63
218E	Central Alsea Private*	One antlerless elk	Jan. 1 - Feb. 29, 2016	11	119
218F	NW Alsea*	One antlerless elk	Jan. 1 - Feb. 29, 2016	11	170
219A	S Central McKenzie*	One antlerless elk	Jan. 1 - Jan. 31, 2016	22	185
219B	NW McKenzie*	One antlerless elk	Jan. 1 - Feb. 29, 2016	11	134
219C	Horse Rock*	One antlerless elk	Jan. 1 - Feb. 29, 2016	11	30
219D	Scott Mt*	One antlerless elk	Jan. 1 - Mar. 31, 2016	17	47
219E	Pengra*	One antlerless elk	Aug. 1 - Mar. 31, 2016	22	17
219F	Oakridge Private Lands*	One antlerless elk	Jan. 1 - Feb. 29, 2016	22	44
220A	Noti-Saginaw*	One antlerless elk	Jan. 1 - Feb. 29, 2016	22	51
220B	W Siuslaw*	One antlerless elk	Dec. 1 - Dec. 31	50	292
220C	E Siuslaw*	One antlerless elk	Dec. 1 - Dec. 31	10	70

SOUTHWEST AREA HUNTS

HUNT #	HUNT NAME	BAG LIMIT	OPEN SEASON	2014 TAGS	2014 1ST CHOICE APPLICANTS
220D	Elkton*	One antlerless elk	Aug. 1 - Mar. 31, 2016	40	313
221A	NW Indigo*	One antlerless elk	Dec. 19 - Dec. 27	55	148
221B	Cougar Mt - Taylor Bt*	One antlerless elk	Jan. 1 - Feb. 29, 2016	11	33
221C	Sutherland*	One antlerless elk	Feb. 1 - Feb. 29, 2016	22	125
221D	S Indigo Private Lands*	One antlerless elk	Dec 1 - Feb. 29, 2016	11	32
221E	Mosby*	One antlerless elk	Feb 6-7, 13-14, 20-21, 27-28, 2016	est. 10 in 2016	NEW
222A	Dixon Private Lands*	One antlerless elk	Nov. 15 - Mar. 31, 2016	11	41
223A1	Melrose Unit No. 1*	One antlerless elk	Aug. 1 - Mar. 31, 2016	208	340
223A2	Melrose Unit No. 2*	One elk	Aug. 1 - Mar. 31, 2016	10	418
224A	Callahan*	One antlerless elk	Jan. 23-24, 30-31, Feb. 6-7, 2016	33	124
224B	Old Blue*	One antlerless elk	Jan. 23-24, 30-31, Feb. 6-7, 2016	33	201
224C	Tioga Private*	One antlerless elk	Dec. 1 - Feb. 29, 2016	109	247
224X	Tioga Unit No. 1	One 3 pt. +	Nov. 14 - Nov. 18	1,900	707
224Y	Tioga Unit No. 2	One 3 pt. +	Nov. 21 - Nov. 29	1,900	949
225A	N Sixes*	One antlerless elk	Dec. 1 - Feb. 29, 2016	150	483
225B	Curry Private*	One antlerless elk	Dec. 1 - Jan. 31, 2016	20	104
225X	Sixes Unit No. 1	One bull elk	Nov. 14 - Nov. 18	100	411
225Y	Sixes Unit No. 2	One bull elk	Nov. 21 - Nov. 29	100	317
226A	Powers Unit Private*	One antlerless elk	Dec. 1 - Feb. 29, 2016	22	195
226X	Powers Unit No. 1	One spike only elk	Nov. 14 - Nov. 18	400	128
226Y	Powers Unit No. 2	One bull elk	Nov. 21 - Nov. 29	110	691
227X	Chetco Unit No. 1	One bull elk	Nov. 14 - Nov. 18	72	158
227Y	Chetco Unit No. 2	One bull elk	Nov. 21 - Nov. 29	72	146
228A	Applegate-Evans Cr*	One antlerless elk	Nov. 15 - Mar. 31, 2016	20	161
230A	W Rogue*	One antlerless elk	Nov. 15 - Mar. 31, 2016	25	347

"AVOID THE FEE" MANDATORY REPORTING REQUIRED SEE PAGE 23

SOUTH CENTRAL AREA HUNTS

HUNT #	HUNT NAME	BAG LIMIT	OPEN SEASON	2014 TAGS	2014 1ST CHOICE APPLICANTS
232X	Klamath Falls Unit No. 1	One bull elk	Oct. 28 - Nov. 1	77	12
232Y	Klamath Falls Unit No. 2	One bull elk	Nov. 7 - Nov. 15	55	25
233X	Sprague No. 1*	One bull elk	Oct. 28 - Nov. 1	220	32
233Y	Sprague No. 2*	One bull elk	Nov. 7 - Nov. 15	110	96
235X	Paulina-E Fort Rock No. 1*	One bull elk	Oct. 28 - Nov. 1	770	608
235Y	Paulina-E Fort Rock No. 2*	One bull elk	Nov. 7 - Nov. 15	550	718
275X	Interstate Unit No. 1	One bull elk	Oct. 28 - Nov. 1	330	148
275Y	Interstate Unit No. 2	One bull elk	Nov. 7 - Nov. 15	165	260
276X	Silver Lake Unit No. 1	One bull elk	Oct. 28 - Nov. 1	350	87
276Y	Silver Lake Unit No. 2	One bull elk	Nov. 7 - Nov. 15	200	220
277A	Connley Hills*	One antlerless elk	Sept. 1 - Mar. 31, 2016	55	187

CENTRAL AREA HUNTS

HUNT #	HUNT NAME	BAG LIMIT	OPEN SEASON	2014 TAGS	2014 1ST CHOICE APPLICANTS
234A	Little Rvr*	One antlerless elk	Aug. 1 - 21 & Nov. 16 - 30	11	186
234B	Tumalo*	One antlerless elk	Dec. 1 - Dec. 31	11	106
235A	Badlands*	One antlerless elk	Aug. 15 - Oct. 15	32	201
236A	Maury-Hampton Butte*	One antlerless elk	Aug. 15 - Nov. 15	55	86
236X	Maury Unit No. 1	One bull elk	Oct. 28 - Nov. 1	66	314
236Y	Maury Unit No. 2	One bull elk	Nov. 7 - Nov. 15	65	247
237A	N Ochoco*	One antlerless elk	Aug. 15 - Nov. 30	83	121
237B	Crooked Rvr*	One antlerless elk	Aug. 15 - Nov. 30	193	182
237C1	Ochoco Private No. 1*	One elk	Oct. 28 - Nov. 1	50	40
237C2	Ochoco Private No. 2*	One elk	Nov. 7 - Nov. 15	50	91
237X	Ochoco Unit No. 1	One bull elk	Oct. 28 - Nov. 1	259	2,099
237Y	Ochoco Unit No. 2	One bull elk	Nov. 7 - Nov. 15	259	1,931
238A	SW Grizzly*	One antlerless elk	Aug. 15 - Nov. 30	270	372
238B	N Grizzly Private*	One antlerless elk	Aug. 15 - Nov. 30	110	103
238C1	Grizzly Private No. 1*	One elk	Oct. 28 - Nov. 1	138	69
238C2	Grizzly Private No. 2*	One elk	Nov. 7 - Nov. 15	165	126
238X	Grizzly Unit No. 1	One bull elk	Oct. 28 - Nov. 1	72	420
238Y	Grizzly Unit No. 2	One bull elk	Nov. 7 - Nov. 15	72	296

COLUMBIA AREA HUNTS

HUNT #	HUNT NAME	BAG LIMIT	OPEN SEASON	2014 TAGS	2014 1ST CHOICE APPLICANTS
240A	Maupin-W Biggs*	One antlerless elk	Oct. 17 - Nov. 30	660	177
241A	The Dalles Watershed*	One elk	Oct. 28 - Nov. 1	33	116
241B	White Rvr-Hood*	One antlerless elk	Nov. 21 - Nov. 29	44	286
241C1	N White Rvr-Hood No. 1*	One antlerless elk	Dec. 1 - Jan. 15, 2016	28	133
241C2	N White Rvr-Hood No. 2*	One antlerless elk	Jan. 16 - Feb. 29, 2016	28	75
241D	Larch Cr*	One antlerless elk	Dec. 1 - Feb. 29, 2016	39	60

NORTHEAST AREA HUNTS

HUNT #	HUNT NAME	BAG LIMIT	OPEN SEASON	2014 TAGS	2014 1ST CHOICE APPLICANTS
244A	Columbia Basin*	One antlerless elk	Aug. 1 - Dec. 31	54	30
245A1	N Fossil Private No. 1*	One bull elk	Oct. 28 - Nov. 1	330	67
245A2	N Fossil Private No. 2*	One elk	Nov. 7 - Nov. 15	330	160
245B1	S. Fossil Private No. 1*	One bull elk	Oct. 28 - Nov. 1	770	50
245B2	S. Fossil Private No. 2*	One elk	Nov. 7 - Nov. 15	770	144
245C	N Fossil*	One antlerless elk	Nov. 21 - Nov. 29	22	57
245D1	S Fossil No. 1*	One antlerless elk	Nov. 21 - Nov. 29	165	37
245D2	S Fossil No. 2*	One antlerless elk	Dec. 5 - Dec. 13	121	33
245D3	S Fossil No. 3*	One antlerless elk	Dec. 19 - Dec. 27	66	22
245E	Fossil - E Biggs Agri*	One antlerless elk	Aug. 1 - Mar. 31, 2016	648	534
245X	Fossil Unit No. 1	One bull elk	Oct. 28 - Nov. 1	330	189
245Y	Fossil Unit No. 2	One bull elk	Nov. 7 - Nov. 15	330	126

NORTHEAST AREA HUNTS (CONTINUED)

HUNT #	HUNT NAME	BAG LIMIT	OPEN SEASON	2014 TAGS	2014 1ST CHOICE APPLICANTS
246A	W Murderers Cr *	One elk	Nov. 7 - Nov. 15	495	1,928
246B	E Murderers Cr*	One elk	Nov. 7 - Nov. 15	330	642
246C	Flagtail*	One antlerless elk	Nov. 21 - Nov. 29	440	577
246D	Up John Day Rvr*	One antlerless elk	Dec. 1 - Dec. 31	110	43
246E1	Murderers Cr Private Lands Plus No.1*	One antlerless elk	Aug. 1 - Sept. 30	136	26
	Must be listed on Landowner Permission Form to apply for this hunt (See hunt desc.)				
246E2	Murderers Cr Private Lands Plus No. 2*	One antlerless elk	Dec. 1 - Jan. 31, 2016	55	24
	Must be listed on Landowner Permission Form to apply for this hunt (See hunt desc.)				
246X	Murderers Cr Unit	One bull elk	Oct. 28 - Nov. 1	468	1,354
247	Northside Unit	One antlerless elk	Nov. 21 - Nov. 29	550	712
247A1	Northside Private Lands Plus No.1*	One elk	Oct. 28 - Nov. 1	165	82
	Must be listed on Landowner Permission Form to apply for this hunt (See hunt desc.)				
247A2	Northside Private Lands Plus No. 2*	One elk	Nov. 7 - Nov. 15	165	122
	Must be listed on Landowner Permission Form to apply for this hunt (See hunt desc.)				
247B	W Northside*	One elk	Nov. 7 - Nov. 15	275	531
247C	E Northside*	One elk	Nov. 7 - Nov. 15	413	1,541
247D1	W Grant Private No.1*	One antlerless elk	Aug. 1 - Sept. 30	200	78
	Must be listed on Landowner Permission Form to apply for this hunt (See hunt desc.)				
247D2	W Grant Private No.2*	One antlerless elk	Oct. 1 - Dec. 31	250	152
	Must be listed on Landowner Permission Form to apply for this hunt (See hunt desc.)				
247D3	W Grant Private No. 3*	One antlerless elk	Jan. 1 - Mar. 31, 2016	100	43
	Must be listed on Landowner Permission Form to apply for this hunt (See hunt desc.)				
247E1	E Northside Private No. 1*	One antlerless elk	Aug. 1 - Sept. 30	138	34
	Must be listed on Landowner Permission Form to apply for this hunt (See hunt desc.)				
247E2	E Northside Private No. 2*	One antlerless elk	Aug. 1 - Mar. 31, 2016	40	67
	Must be listed on Landowner Permission Form to apply for this hunt (See hunt desc.)				
247E3	E Northside Private No. 3*	One antlerless elk	Dec. 1 - Jan. 31, 2016	55	1
	Must be listed on Landowner Permission Form to apply for this hunt (See hunt desc.)				
247X	Northside Unit	One bull elk	Oct. 28 - Nov. 1	413	1,025
248A1	Heppner No. 1*	One bull elk	Oct. 28 - Nov. 1	743	3,543
248A2	Heppner No. 2*	One spike only elk	Oct. 28 - Nov. 1	935	292
248B1	Ritter No. 1*	One elk	Oct. 28 - Nov. 1	138	86
248B2	Ritter No. 2*	One elk	Nov. 7 - Nov. 15	220	89
248C	Monument*	One antlerless elk	Aug. 1 - Dec. 31	33	59
248D	Heppner*	One antlerless elk	Nov. 21 - Nov. 29	55	500
248E	Willow Creek*	One antlerless elk	Aug. 1 - Dec. 31	32	47
249A1	Ukiah Unit No. 1	One bull elk	Oct. 28 - Nov. 1	440	2,426
249A2	Ukiah Unit No. 2	One spike only elk	Oct. 28 - Nov. 1	990	191
249B	McKay Cr*	One antlerless elk	Dec. 5 - Dec. 13	66	105
249C	Central Ukiah*	One antlerless elk	Nov. 21 - Nov. 29	11	116
249D	South Ukiah*	One antlerless elk	Nov. 21 - Nov. 29	11	120
250A	Desolation Unit	One antlerless elk	Nov. 21 - Nov. 29	11	250
250X	Desolation Unit	One bull elk	Oct. 28 - Nov. 1	1,100	2,103
251A	N Sumpter*	One bull elk	Oct. 28 - Nov. 1	770	1,277
251B1	S Sumpter No. 1*	One elk	Oct. 28 - Nov. 1	138	162
251B2	S Sumpter No. 2*	One elk	Nov. 7 - Nov. 15	138	130
251C	N Sumpter*	One antlerless elk	Oct. 17 - Oct. 25	11	223
251D	S Sumpter*	One antlerless elk	Oct. 17 - Oct. 31	189	183
251E1	Elkhorn Mt No. 1*	One antlerless elk	Oct. 17 - Oct. 25	22	84
251E2	Elkhorn Mt No. 2*	One antlerless elk	Nov. 21 - Nov. 29	22	75
252A1	Starkey Unit No. 1*	One bull elk	Oct. 28 - Nov. 1	413	2,664
252A2	Starkey Unit No. 2*	One spike only elk	Oct. 28 - Nov. 1	2,530	65
252B	S Starkey*	One antlerless elk	Nov. 21 - Nov. 29	11	199
252C	S Starkey Private*	One antlerless elk	Nov. 21 - Nov. 29	110	40
252D	Starkey Experimental Forest*	One bull elk	Oct. 28 - Nov. 1	25	801
252E1	Shaw Mt No. 1*	One antlerless elk	Oct. 10 - Nov. 1	81	95
252E2	Shaw Mt No. 2*	One antlerless elk	Nov. 7 - Nov. 29	81	85
252F	N Starkey*	One antlerless elk	Dec. 5 - Dec. 13	10	70
253A1	S Catherine Cr Private No. 1*	One antlerless elk	Sept. 1 - Oct. 31	324	240
253A2	S Catherine Cr Private No.2*	One antlerless elk	Nov. 1 - Dec. 31	est. 200 in 2015	NEW

NORTHEAST AREA HUNTS (CONTINUED)

HUNT #	HUNT NAME	BAG LIMIT	OPEN SEASON	2014 TAGS	2014 1ST CHOICE APPLICANTS
253B	S Catherine Cr*	One antlerless elk	Nov. 21 - Nov. 29	28	58
253C1	Mt Harris No. 1*	One antlerless elk	Nov. 21 - Nov. 29	165	101
253C2	Mt Harris No. 2*	One antlerless elk	Dec. 21 - Dec. 31	165	39
253X	Catherine Cr Unit	One bull elk	Oct. 28 - Nov. 1	275	567
254A	Pumpkin Ridge*	One antlerless elk	Aug. 15 - Sept. 27 & Nov. 21 - Dec. 31	125	223
254X	Mt Emily Unit No. 1	One spike only elk	Oct. 28 - Nov. 1	660	191
254Y1	Mt Emily Unit No. 2	One bull elk	Nov. 7 - Nov. 15	60	2,839
254Y2	Mt Emily Unit No. 3	One spike only elk	Nov. 7 - Nov. 15	330	198
255A	Mill Cr Watershed*	One antlerless or 3pt+ bull elk	Oct. 31 - Nov. 8	20	338
255B	Walla Walla Private*	One antlerless elk	Aug. 1 - Dec. 31	11	86
255X	Walla Walla No. 1*	One spike only elk	Oct. 28 - Nov. 1	330	39
255Y1	Walla Walla No. 2*	One bull elk	Oct. 28 - Nov. 15	27	953
255Y2	Walla Walla No. 3*	One spike only elk	Nov. 7 - Nov. 15	193	35
256A	Bartlett Bench*	One antlerless elk	Aug. 1 - 9 & Oct. 17 - 23	22	16
256B	Troy*	One antlerless elk	Dec. 1 - Dec. 15	20	44
256X	Wenaha Unit No. 1	One spike only elk	Oct. 28 - Nov. 1	385	164
256Y1	Wenaha Unit No. 2	One bull elk	Nov. 7 - Nov. 15	35	3,281
256Y2	Wenaha Unit No. 3	One spike only elk	Nov. 7 - Nov. 15	220	118
257A	Elk Cr*	One antlerless elk	Aug. 1 - 9 & Nov. 21 - 29	16	47
257B1	Flora No. 1*	One antlerless elk	Aug. 1-9, Oct. 28 - Nov. 1, & 7 - 15	31	65
257B2	Flora No. 2*	One antlerless elk	Oct. 28 - Nov. 1 & Nov. 7-15	33	41
257C	Whisky Cr*	One antlerless elk	Aug. 1 - 15 & Nov. 28 - Dec. 13	32	71
257D	E Sled Springs*	One antlerless elk	Nov. 21 - Nov. 27	50	141
257E	W Sled Springs*	One antlerless elk	Nov. 21 - Nov. 27	83	254
257F	Cricket Flat*	One antlerless elk	Nov. 7 - Nov. 29	55	42
257X	Sled Springs Unit No. 1	One bull elk	Oct. 28 - Nov. 1	550	1,802
257Y	Sled Springs Unit No. 2	One spike only elk	Nov. 7 - Nov. 15	440	159
258A1	Zumwalt No. 1*	One antlerless elk	Aug. 29 - Sept. 30	74	106
258A2	Zumwalt No. 2*	One antlerless elk	Nov. 16 - Dec. 4	165	179
258A3	Zumwalt No. 3*	One antlerless elk	Dec. 5 - Dec. 25	164	80
258A4	Zumwalt No. 4*	One antlerless elk	Dec. 26 - Jan 15, 2016	165	25
258X	Chesnimnus Unit	One bull elk	Nov. 7 - Nov. 15	770	1,843
259	Snake River Unit	One antlerless elk	Dec. 1 - 31	81	53
259X	Snake Rvr Unit No. 1*	One spike only elk	Oct. 28 - Nov. 1	330	91
259Y	Snake Rvr Unit No. 2*	One bull elk	Nov. 7 - Nov. 15	275	1,345
260A	Alder Slope*	One antlerless elk	Oct. 17 - 25 & Dec. 1 - 31	81	100
Centerfire Rifles/Handguns prohibited for hunting in part of this hunt. See hunt description.					
260X	Minam Unit No. 1	One bull elk	Oct. 28 - Nov. 1	550	258
260Y	Minam Unit No. 2	One bull elk	Nov. 7 - Nov. 15	550	222
261	Imnaha Unit	One antlerless elk	Nov. 21 - Nov. 29	330	302
261A1	Clear Lake - Deadhorse No. 1*	One antlerless elk	Nov. 16 - Nov. 20	22	4
261A2	Clear Lake - Deadhorse No. 2*	One antlerless elk	Dec. 1 - Dec. 31	54	16
261X	Imnaha Unit	One bull elk	Oct. 28 - Nov. 1	330	1,026
262	Pine Cr Unit No. 1	One antlerless elk	Nov. 21 - Nov. 29	165	220
262X	Pine Cr Unit No. 2	One bull elk	Oct. 28 - Nov. 1	303	860
263	Keating Unit	One antlerless elk	Nov. 21 - Nov. 29	66	234
263A1	SW Keating Private No. 1*	One antlerless elk	Aug. 1 - Oct. 31	32	42
263A2	SW Keating Private No. 2*	One antlerless elk	Nov. 1 - Jan 31, 2016	32	53
263X	Keating Unit	One bull elk	Oct. 28 - Nov. 1	248	527
264A1	Lookout Mt Unit No. 1	One antlerless elk	Oct. 17 - Nov. 30	275	212
264A2	Lookout Mt Unit No. 2	One antlerless elk	Dec. 1 - Jan. 31, 2016	est. 175 in 2015	NEW
264X	Lookout Mt Unit No. 1	One elk	Oct. 28 - Nov. 1	165	175
264Y	Lookout Mt Unit No. 2	One elk	Nov. 7 - Nov. 15	165	126
265A1	W Beulah No. 1*	One bull elk	Oct. 28 - Nov. 1	385	722
265A2	W Beulah No. 2*	One elk	Nov. 7 - Nov. 15	220	1,111

NORTHEAST AREA HUNTS (CONTINUED)

HUNT #	HUNT NAME	BAG LIMIT	OPEN SEASON	2014 TAGS	2014 1ST CHOICE APPLICANTS
265B1	E Beulah No. 1*	One elk	Oct. 28 - Nov. 1	440	178
265B2	E Beulah No. 2*	One elk	Nov. 7 - Nov. 15	440	190
265B3	E Beulah No. 3*	One antlerless elk	Nov. 21 - Dec. 31	385	251
265C	Bully Cr*	One antlerless elk	Aug. 1 - Feb. 29, 2016	102	431
265D	E Grant*	One antlerless elk	Nov. 21 - Nov. 29	220	196

SOUTHEAST AREA HUNTS

HUNT #	HUNT NAME	BAG LIMIT	OPEN SEASON	2014 TAGS	2014 1ST CHOICE APPLICANTS
266A1	Drewsey Valley No. 1*	One antlerless elk	Aug. 15 - Sept. 30	77	45
266A2	Drewsey Valley No. 2*	One antlerless elk	Nov. 1 - Nov. 30	33	39
266B	N Malheur Rvr*	One antlerless elk	Nov. 21 - Nov. 29	303	582
266C	S Malheur Rvr*	One antlerless elk	Aug. 15 - Sept. 30	110	170
266X	N Malheur Rvr No. 1*	One bull elk	Oct. 28 - Nov. 1	440	820
266Y	N Malheur Rvr No. 2*	One bull elk	Nov. 7 - Nov. 15	440	782
267	Owyhee Unit	One antlerless elk	Oct. 17 - Jan 31, 2016	55	163
268A	E Whitehorse*	One antlerless elk	Oct. 17 - Jan 31, 2016	28	31
271A1	Silvies - N Juniper No. 1*	One antlerless elk	Aug. 15 - Sept. 30	165	184
271A2	Silvies - N Juniper No. 2*	One antlerless elk	Nov. 1 - Nov. 30	138	179
271B1	N Juniper No. 1*	One antlerless elk	Dec. 1 - Dec. 31	32	29
271B2	N Juniper No. 2*	One antlerless elk	Jan. 1 - Jan. 31, 2016	32	12
272A	Silvies Unit	One antlerless elk	Nov. 21 - Nov. 29	715	1,114
272B	W Silvies*	One antlerless elk	Dec. 5 - Dec. 13	110	83
272X	Silvies Unit No. 1	One bull elk	Oct. 28 - Nov. 1	550	1,380
272Y	Silvies Unit No. 2	One bull elk	Nov. 7 - Nov. 15	550	1,287
274X	Warner No. 1	One bull elk	Oct. 28 - Nov. 1	55	37
274Y	Warner No. 2	One bull elk	Nov. 7 - Nov. 15	55	21
278A1	High Desert No. 1*	One elk	Oct. 28 - Nov. 3	330	893
278A2	High Desert No. 2*	One elk	Nov. 7 - Nov. 15	330	892

*HUNT DESCRIPTIONS

For those hunt descriptions with [MAP] following the description, maps can be found on our website at www.odfw.com/resources/hunting/big_game/units.

HUNTS 210A1 and 210A2: Onion Peak - 6% public lands. Those parts of units 10 and 12 beginning at mouth of Nehalem Bay; north on coast line to Hwy 101 at Seaside; south on Hwy 101 to Hwy 26; east on Hwy 26 to Hwy 53 at Necanicum Junction; south on Hwy 53 to Hwy 101; south on Hwy 101 to mouth of Nehalem Bay, point of beginning. [MAP]

HUNTS 210B1 and 210B2: Lewis & Clark - 0% public lands. That part of Unit 10 beginning at Seaside; north on Hwy 101 to Hwy 202; southeast on Hwy 202 to Fishhawk Falls Hwy; south on Fishhawk Falls Hwy to Hwy 26; west on Hwy 26 to Hwy 101, north on Hwy 101 to Seaside, point of beginning. [MAP]

HUNT 210C: Upper Nehalem - 18% public lands. 184 sq mi in units 10 and 11 within the first 2 mi either side of the following Rds: Starting at Timber Junction on Hwy 26; north on Timber Rd to Hwy 47; north on Hwy 47 to Hwy 202; west on Hwy 202 to Jewell; southwest on Fishhawk Falls Hwy to Hwy 26. Jewell WA lands are closed to hunting. [MAP]

HUNT 210D: Lower Columbia - 28% public lands. Hunters must complete the Master Hunter Program prior to applying for this hunt. 81 sq mi in Unit 10 beginning at the mouth of Clatskanie Rvr; south on Clatskanie Rvr to State Hwy 47 at Clatskanie; south on Hwy 47 to BPA transmission line, west on

BPA transmission line to Knappa-Svensen R.F.P.D. boundary; west on Knappa-Svensen R.F.P.D. boundary to Akerstadt Rd; north on Akerstadt Rd to Hillcrest Rd; northwest on Hillcrest Rd to Old Hwy 30; west on Old Hwy 30 to Market Rd; south on Market Rd to George Hill Rd; southeast on George Hill Rd to Knappa-Svensen R.F.P.D. boundary, west on Knappa-Svensen R.F.P.D. boundary to John Day-Fernhill R.F.P.D. boundary; west on John Day-Fernhill R.F.P.D. to BPA transmission line; west on BPA transmission line to Pipeline Rd; southeast on Pipeline Rd to Walluski Way; southwest on Walluski Way to Labiski Rd; west on Labiski Rd to Walluski Lp Rd; west on Walluski Lp Rd to Hwy 202; north on Hwy 202 to BPA transmission line; west on BPA transmission line to Youngs Bay; north on east shore of Youngs Bay to Columbia Rvr; east on Columbia Rvr to Clatskanie Rvr, point of beginning. [MAP]

HUNT 210E: Young's Rvr - 3% public lands. 40 sq mi in Unit 10 within 1 mi west of Hwy 202 from Astoria District ODF Office to southern junction of Walluski Lp Rd and within 1 mi of the following Rds: Hwy 202 from southern junction of Walluski Lp Rd to Klaskanine Fish Hatchery; Lewis and Clark Rd from Miles Crossing to junction with Lewis and Clark Mainline just north of CZ Camp; Fort Clatsop Rd south of Fort Clatsop parking lot; Tucker Cr Rd and Logan Rd from Hwy 101 Alternate to Lewis and Clark Rd; Young's Rvr Lp Rd from Miles Crossing to junction with Olney Ln; Olney Ln to junction with Hwy 202. [MAP]

HUNTS 210F1 and 210F2: Camp McGregor - 16% public lands. That part of Unit 10 within the following boundary: Beginning at Sunset Rest Area on Hwy 26 at MP 29; east along Hwy 26 to McGregor Rd; east and north along McGregor Rd to NoFo Rd; south along NoFo Rd to the ODF/Private land boundary at section 36; east to the Clatsop/Columbia county line; north along the county line and including NW 1/4 of section 30 to the southern boundary of section 18; east to the southeastern corner of section 17; north to Eastside Grade Rd; north on Eastside Grade Rd to Rock Cr; east along Rock Cr to the Columbia Rvr Mainline; north on the Columbia Rvr Mainline to Deep Cr; west and south along Deep Cr to the NE corner of section 19; west to the Clatsop/Columbia co line; south along the co line to the T4N/5N boundary; west along the T4N/5N line to the NW corner of S1 of T4N, R7W; southwest to Hwy 26 at MP 24; southeast along Hwy 26 to Sunset Rest Area, point of beginning. [MAP]

HUNTS 211A1, 211A2, and 211A3: S Scappoose - 10% public lands. That part of Unit 11 beginning at Hwy 26 and Cornelius Pass Rd junction; west on Hwy 26 to Hwy 6; west and north on Hwy 6 to Timber Rd; north on Timber Rd to Timber-Vernonia Rd; north and east on Timber-Vernonia Rd to Hwy 47; north on Hwy 47 to Scappoose-Vernonia Hwy; south and east on Scappoose-Vernonia Hwy to Hwy 30; south and east on Hwy 30 to Cornelius Pass Rd; south and west on Cornelius Pass Rd to Hwy 26, point of beginning.

HUNT 211B: N Central Scappoose - 5% public lands. That part of Unit 11 beginning at Scappoose, northwest on the Scappoose-Vernonia Hwy to Hwy 47; north on Hwy 47 to Clatskanie; north on Clatskanie Rvr to state line in Columbia Rvr; southeast on state line to Willamette Rvr; southwest on Willamette Rvr to Multnomah Channel; northwest on Multnomah Channel to Hwy 30 at Sauvie Island bridge; northwest on Hwy 30 to Scappoose, point of beginning.

HUNTS 212A1, 212A2, and 212A3:

Miami-Nehalem - 15% public lands. 80 sq mi in units 10 and 12 within 1 mi either side of the following Rds: Hwy 53 from Nehalem Hatchery to Hwy 101; N Fork Rd from Hwy 53 to Hwy 101; Foss Rd from Hwy 53 to the mouth of Cook Cr; Miami Foley Rd from Foss Rd to the mouth of Miami River and that part of Unit 12 east of Hwy 101 and west of Miami Foley Rd. [MAP]

HUNT 212B: Buick Canyon - 60% public lands. 15 sq mi in Unit 12 beginning at the Foss Rd junction with Sibley Rd; east on Sibley Rd to Buck Mtn Rd; southeast on Buck Mtn Rd to North Side Rd; east on North Side Rd to Clay Cr Rd junction; due south of the junction approximately 3/4 mi to S Fk Sakmonberry Rvr; northeast along S Fk Salmonberry to Salmonberry Rvr; northwest on Salmonberry Rvr to Foss Rd; west on Foss Rd to Sibley Rd junction, point of beginning. [MAP]

HUNT 214: Trask - 42% public lands. All of Unit 14. There are specific weapon restrictions in the Cascade Head - Lincoln City area of the Trask Unit. See page 83.

HUNT 214A: W Trask - 42% public lands. That part of Unit 14 beginning at Tillamook; west on Netarts Hwy to Bayocean Rd (Three Capes Scenic Loop); north and west on Bayocean Rd to Cape Meares Loop Rd; south on Cape Meares Loop Rd, to the coast at Oceanside; south on coast to Proposal Rock; east from Proposal Rock to Hwy 101; southeast on Hwy 101 to the T5S/6S boundary; due east on the T5S/6S boundary to the corner of S34 and 35; northeast in a straight line to Castle Rock campground; north in a straight line to Hebo Lk campground; northeast in a straight line to Square Top Mt; northwest in a straight line to High Peak; north in a straight line to Edwards Butte; northeast in a straight line to Gold Peak; northwest in a straight line through Peninsula Co Park to Hwy 6; west on Hwy 6 to Tillamook, point of beginning. [MAP]

HUNT 214B1 and 214B2: Central Trask - 95% public land. That part of Unit 14 beginning at Beaver Dam Rd near the summit of Hwy 6; west on Hwy 6 to MP8 (Sylvan Cr); southeast in a straight line to Trask Rvr Rd at Peninsula Park; west on Trask Rvr Rd to the mouth of Gold Cr; upstream on Gold Cr to Gold Cr Rd; east and south on Gold Cr Rd to Edwards Butte Rd; south on Edwards Butte Rd to Simmons Ridge Rd; east on Simmons Ridge Rd to BSM Rd south on BSM Rd to 3-7-7.1 (Grindstone Mtn); east on 3-7-7.1 to Boundray Rd to Headquarters Grade; north on Headquarters Grade to Murphys Camp; north and east on 2-6-3 Rd (Flora Mainline) to N Fork Trask Rvr Rd at Neverstill; north and west on N Fork Trask Rvr Rd to Williams Rd; north on Williams Rd to 2500 Line Rd; north

and west on 2500 Line Rd to Seven Cedars cross-over; north and east on Seven Cedars cross-over to C-Line Rd; north and east on C-Line Rd to Beaver Dam Rd; north on Beaver Dam Rd to Hwy 6, point of beginning. [MAP]

HUNT 214C: Wind Rvr - 28% public lands. 109 sq mi. That part of Unit 14 beginning at Willamina Cr Rd in Willamina; north on Willamina Cr Rd to Coast Cr Rd; west on Coast Cr Rd to Gilbert Cr Rd; north on Gilbert Cr Rd to Bald Mt Access Rd; north on Bald Mt Access Rd to Bible Cr Rd; west on Bible Cr Rd to Siuslaw NF FR 14; west on Siuslaw NF FR 14 to FR 2210; southwest on FR 2210 to FR 2282; south on FR 2282 to Hwy 22; southwest on Hwy 22 to powerline crossing at T5S, R9W, Sec 36; southeast on powerline to 9A Rd; south on 9A Rd to 9 Rd; south on 9 Rd to Hwy 18; east on Hwy 18 to Hwy 18 Business Route; northeast on Hwy 18 Business Route to Willamina Cr Rd; point of beginning. [MAP]

HUNT 214D: Beaver Cr - 8% public lands. 100 sq mi. That part of Unit 14 : Beginning at Willamina Cr Rd in Willamina; north on Willamina Cr Rd to Coast Cr Rd; west on Coast Cr Rd to Gilbert Cr Rd; north on Gilbert Cr Rd to Bald Mt Access Rd; north on Bald Mt Access Rd to Homestead Tie Rd; southeast on Homestead Tie Rd to Willamina Cr Rd; northeast on Willamina Cr Rd to East Cr Rd; southeast on East Cr Rd to Green Top Rd; east on Green Top Rd to Gopher Valley Rd; north on Gopher Valley Rd to Peavine Rd; east on Peavine Rd to SW Old Sheridan Rd; north on SW Old Sheridan Rd to Hwy 99W; south on Hwy 99W to Hwy 18; south and west on Hwy 18 to Hwy 18 Business Route; west on Hwy 18 Business Route to Willamina Cr Rd, point of beginning. [MAP]

HUNT 214E: Pike - 5% public lands. 80 sq mi. That part of Unit 14 : Beginning at McMinnville; southwest on Hwy 99W to SW Old Sheridan Rd; west on SW Old Sheridan Rd to Peavine Rd; west on Peavine Rd to White Rd; north on White Rd to Wanless Rd; northeast on Wanless Rd to High Heaven Rd; east on High Heaven Rd to Von Rd; northeast on Von Rd to Panther Cr Rd; northwest on Panther Cr Rd to Meadowlake Rd; east on Meadowlake Rd to Haskins Cr Rd; west on Haskins Cr Rd to Haskins Cr Guard Station; northwest on 100 line to Rd 121 in T3S, R6W Section 12; north on 121 to Rd 122; north on 122 to Rd 3-6-12.2; north on 3-6-12.2 to Kutch Cr Rd; north on Kutch Cr Rd to Upper Kutch Rd (in T3S, R6W section 1); north and east on Upper Kutch Rd to Boise Cascade's N Fairdale Rd; east and north on N Fairdale Rd to Fairdale Rd; north on Fairdale Rd to Old Railroad Grade Rd; east on Old Railroad to Rockyford Rd; north on Rockyford Rd to Pike Rd; southeast on Pike Rd to Hwy 47 at Yamhill; south on Hwy 47 to Hwy 99W; southwest on Hwy 99W to McMinnville, point of beginning. [MAP]

HUNTS 214F1 and 214F2: NE Trask - 15% public lands. That part of Unit 14 beginning at the junction of Hwy 8 and Hwy 47 (Forest Grove); south on Hwy 47 to Pike Rd (Yamhill); north and west on Pike Rd to Rockyford Rd; south on Rockyford Rd to Old Railroad Grade; west

on Old Railroad Grade to 2-5-29.0 Rd (CCC Rd and Toll Rd); west and north on 2-5-29.0 Rd to 2-6-3 Rd at Murphy Camp; north and east on 2-6-3 Rd (Flora Mainline) to N Fork Trask Rvr Rd at Neverstill; north and west on N Fork Trask Rvr Rd to Williams Rd; north on Williams Rd to 2500 Line Rd; north and west on 2500 Line Rd to Seven Cedars Rd cross-over; north and east on Seven Cedars cross-over to C-Line Rd; north and east on C-line Rd to Beaver Dam Rd; north on Beaver Dam Rd to Hwy 6; east on Hwy 6 to junction with Hwy 8; south and east on Hwy 8 to Hwy 47, point of beginning. [MAP]

HUNT 214G: Panther Cr - 50% public lands. 16 sq mi. That part of Unit 14 beginning at intersection of Alder Brook and Hwy 18 one mi east of Rose Lodge; north up Alder Brook to Widow Cr Ridge Rd; north on Widow Cr Ridge Rd to FR 115, south on 115 to Cascade Head Experimental FR (FR 1861), north and west on 1861 to US Hwy 101; south on Hwy 101 to Three Rocks Rd; east on Three Rocks Rd to Old Scenic Hwy 101; south on Old Scenic Hwy 101 to N Bank Rd; east on N Bank Rd to Hwy 18 at Rose Lodge; east on Hwy 18 to Alder Brook, point of beginning. [MAP]

HUNT 215A1: Willamette Plus No. 1 - 1% public lands. All of Unit 15 and that part of Unit 18 as follows: 11 square mi east of Bellfountain Rd and north of Coon Rd.

Special Restriction Finley Subunit: Bag limit restricted to antlerless elk only from Aug. 1 - Oct. 31. 58 sq miles. Inside the following area within the Willamette Unit; beginning at the intersection of Lewellyn and Bellfountain Roads; east on Lewellyn Rd to Hwy 99; south on Hwy 99 to Smith Loop Rd; southeast on Smith Loop Rd to Hurlburt Rd; southeast on Hurlburt Rd to the Willamette River; south along the west bank of the Willamette River to Goracke Rd; west on Goracke Rd to Stow Pit Rd, west on Stow Pit Rd to Hwy 99 W; north on 99 W to Dawson Rd; west on Dawson Rd. to Bellfountain; north on Bellfountain Rd to Lewellyn Rd; point of beginning.

215A2: Willamette Plus No. 2 - 1% public lands. All of Unit 15 and that part of Unit 18 as follows: 11 sq mi east of Bellfountain Rd and north of Coon Rd.

HUNTS 216B: SW Santiam - 30% public lands. That part of Unit 16 beginning at Lebanon, north on Brewster Rd. to Lacombe Rd.; east on Lacombe Rd to Kowitz Rd; north on Kowitz Rd to Baptist Church Dr; west on Baptist Church Dr to Richardson Gap Rd; north on Richardson Gap Rd to State Hwy 226; northeast on Hwy 226 to State Hwy 22; east on Hwy 22 to the western exterior boundary of the Willamette NF; south along the western exterior boundary of the Willamette NF to Hwy 20; west on Hwy 20 to Lebanon, point of beginning.

HUNTS 216C1, 216C2, and 216C3: Molalla - 25% public lands. That part of Unit 16 west of the western exterior boundary of Mt Hood and Willamette NF: Beginning at the junction of Hwy 211 and the Molalla FR; south and east on Molalla FR to N Fork Main Line; east on N Fork Main Line to Lukens Cr Rd; east on Lukens Cr Rd to NF boundary; south on the NF boundary to the north bank of the N Santiam Rvr; west

on the north bank of the N Santiam Rvr to Stayton-Scio Rd; north on Stayton-Scio Rd and Cascade Hwy to Hwy 213 at Silverton; north on Hwy 213 to Hwy 211; east on Hwy 211 to Molalla FR, point of beginning.

HUNT 216D: Sandy - 10% public lands. Those portions of unit 16 west of the western exterior boundary of the Mt Hood NF: Beginning at Interstate 84 at Benson State Park; west on Interstate 84 to Sandy River; southeast on the Sandy River to Teneyck Rd; south on Teneyck Rd to Hwy 211; southwest on Hwy 211 to Hwy 224; southeast on Hwy 224 to western exterior boundary of Mt Hood NF; north on western exterior boundary of Mt. Hood NF to Interstate 84; point of beginning.

HUNT 216E: Green Mt. - 18% public lands. 114 sq mi. That part of Unit 16 west of the western exterior boundary of Mt Hood NF. Beginning at Hwy 224 and Hwy 211 Junction in Estacada; south on Hwy 211 to Molalla FR; south and east on Molalla FR to N Fork Main Line; east on N Fork Main Line to Lukens Cr Rd; east on Lukens Cr Rd to Mt. Hood NF boundary; north on western exterior boundary of Mt Hood NF to Hwy 224; west on Hwy 224 to Hwy 211 junction; point of beginning.

HUNT 216F: NW Santiam - 22% public lands. That part of Unit 16 outside of the western exterior boundary of the Mt. Hood NF and Willamette NF beginning at the junction of Hwy 22 and Hwy 226; west on Hwy 22 to Cascade Hwy; north on Cascade Hwy to State Hwy 213 at Silverton; northeast on Hwy 213 to State Hwy 211; northeast on Hwy 211 to Hwy 26 at Sandy; east on Hwy 26 to Teneyck Rd; north on Teneyck Rd to Sandy River; northwest down Sandy River to I-84; northeast on I-84 to Benson State Park and Mt. Hood NF boundary; south along the western exterior boundary of the Mt. Hood NF and Willamette NF to Hwy 22; west on Hwy 22 to Hwy 226; point of beginning [MAP]

HUNT 217A: Lower Siletz Rvr - 25% public lands. 106 sq mi. That part of Unit 17 as follows: Beginning at the intersection of Hwy 101 and Hwy 18; east on Hwy 18 to Murphy Rd; south on Murphy Rd to 100 Rd; south on 100 to BLM Rd 6-8-35; east on 6-8-35 to 300 Rd; south and west on 300 to 100 Rd; south on 100 to 800 Rd; west on 800 to BLM Rd 7-9-20 (Box Canyon); west on 7-9-20 to 200 Rd (Gravel Cr Rd); southeast on 200 to 300 Rd; southwest on 300 to 4000 Rd (Werner Rd); west on 4000 to Siletz Rvr at Ichwhit County Park; downstream on Siletz Rvr to the Hwy 101 bridge; north on Hwy 101 to East Devils Lake Rd east and north on E. Devils Lake Rd to Hwy 101, then north on Hwy 101 to Hwy 18; point of beginning. [MAP]

HUNT 217B: Upper Siletz Rvr - 10% public lands. 128 sq mi. Beginning at the bridge over the Siletz Rvr, on the south side of Siletz upstream along the north side of the Siletz Rvr to the confluence of the north and south forks of the Siletz Rvr; upstream along the S Fork to the Old Valseiz-Falls City bridge; east on Old Valseiz-Falls City Rd to 1300 Rd; northwest on the 1300 to Fanno Ridge Rd; northwest on Fanno Ridge Rd to BLM Rd 8-8-23; northwest on

8-8-23 to BLM Rd 8-8-11; north on 8-8-11 to BLM Rd 8-8-12; northeast on 8-8-12 to BLM Rd 8-7-23 (M4 and Blackrock mainline); north and west on 8-7-23 to 300 Rd; west on 300 to 100 Rd; south on 100 to 800 Rd; west on 800 to BLM Rd 7-9-20 (Box Canyon); west on 7-9-20 to 200 Rd; southeast on 200 (Gravel Cr Rd) to 300 Rd; southwest on 300 to 4000 Rd (Werner Rd); southwest on 4000 to the Siletz Rvr at Ichwhit Co Park; upstream along the Siletz Rvr to the bridge on the south side of Siletz, point of beginning. [MAP]

HUNT 217C: Dallas - 17% public lands. That part of Unit 17 beginning at Dallas; northeast on State Hwy 223 to State Hwy 22; Northwest on Hwy 22 to State Hwy 18; west on Hwy 18 to Murphy Rd; south on Murphy Rd to 100 Rd; south on Rd 100 Rd to BLM Rd 6-8-35; east on 6-8-35 to 300 Rd; south on 300 Rd to BLM Rd 8-7-23 (M4 and Blackrock mainline); east on Blackrock mainline to S-line; southwest on S-line to Fanno Ridge Rd; southeast on Fanno Ridge to 1300 Rd; southeast on 1300 Rd to old Valseiz-Fall City Co Rd; east on old Valseiz-Fall City Co Rd to Fall City; southeast on Bridgeport Rd (No 864) and Gardner Rd (No 865) to Hwy 223; north on Hwy 223 to Dallas, point of beginning. [MAP]

HUNT 218A: NE Aalsea - 15% public lands. That part of Unit 18 beginning at the intersection of Hwys 99 and 20/34 in Corvallis; west on Hwy 34 to Philomath; west on Hwy 20 to Blodgett; north west on the Summit-Nashville Rd (Co Rd 180) to the Logsdon Rd in Nashville; north on Logsdon Rd to the Green Mt Rd; north on Green Mt Rd to the 1420 Rd; north on 1420 to 1400 Rd; west on 1400 Rd to the old Valseiz-Fall City main Co Rd; east on the old Valseiz-Fall City main Co Rd to Fall City, southeast on Bridgeport Rd (No 864), Gardner Rd (No. 865), Airlie Rd (No 7) to State Hwy 99; south on Hwy 99 to Corvallis, point of beginning. [MAP]

HUNT 218B: SW Aalsea - 84% public lands. 468 sq mi. That part of Unit 18 south and west of the following line: Beginning at Waldport; east on State Hwy 34 to FR 3415; south on FRs 3415, 3412 and 3310 to Lobster Cr Rd; south and east on Lobster Cr Rd to Preacher Cr Rd; south on Preacher Cr Rd to FR 35; south on 35 to Panther Cr Rd; south on Panther Cr Rd to Deadwood Cr Rd; south on Deadwood Cr Rd to State Hwy 36, south to the north shoreline of Lake Cr. [MAP]

HUNT 218C: SE Aalsea - 42% public lands. 381 sq mi. That part of Unit 18 south and east of the following line: Beginning at the intersection of Decker Rd and Bellfountain Rd; west on Decker Rd to State Hwy 34; southwest on Hwy 34 to FR 3415; south on FRs 3415, 3412 and 3310 to Lobster Cr Rd; south and east on Lobster Cr Rd to Preacher Cr Rd; south on Preacher Cr Rd to FR 35; south on 35 to Panther Cr Rd; south on Panther Cr Rd to Deadwood Cr Rd; south on Deadwood Cr Rd to State Hwy 36, south to the north shoreline of Lake Cr. [MAP]

HUNT 218D: SW Aalsea Private Lands: - 0% public lands. PRIVATE LANDS ONLY within that part of Unit 18 south

and west of the following line: Beginning at Waldport; east on State Hwy 34 to FR 3415; south on FRs 3415, 3412 and 3310 to Lobster Cr Rd; south and east on Lobster Cr Rd to Preacher Cr Rd; south on Preacher Cr Rd to FR 35; south on 35 to Panther Cr Rd; south on Panther Cr Rd to Deadwood Cr Rd; south on Deadwood Cr Rd to State Hwy 36, south to the north shoreline of Lake Cr. [MAP]

HUNT 218E: Central Aalsea Private - 0% public lands. PRIVATE LANDS ONLY. Within that part of Unit 18 beginning at Newport; east on Hwy 20 to state Hwy 34 in Philomath; southwest on Hwy 34 to Waldport; north on Hwy 101 to Newport, point of beginning.

HUNT 218F: NW Aalsea - 5% public lands. 263 sq mi Beginning at the intersection of US Hwy 101 and US Hwy 20 in Newport; east on Hwy 20 to Co Rd 180 (Nashville Summit Rd) in Blodgett; northwest on Co Rd 180 to the Logsdon Rd intersection at Nashville; north on Logsdon Rd to Green Mt Rd (BLM Rd 10-8-23.1); north on Green Mt Rd to the 1420 Rd; north on 1420 Rd to the 1400 Rd (Luckiamute Rd); west and north on the 1400 Rd to Old Valseiz-Fall City Rd; west on the Old Valseiz-Fall City Rd to the bridge over the S Fork of the Siletz Rvr; downstream along the south side of the Siletz Rvr to US Hwy 101 in Kernville; then south on Hwy 101 to Newport, point of beginning. [MAP]

HUNT 219A: S Central McKenzie - 22% public lands. Most elk in this area are on Weyerhaeuser lands that are open to hunters only on weekends. 803 sq mi. That part of Unit 19 beginning in Springfield; south on I-5 to Hwy 58; east on Hwy 58 to Lowell; east on N Shore Rd to Willamette NF boundary; north on NF boundary to FR 1806 (Little Fall Cr); northeast on FR 1806 to Willamette NF boundary; east on Willamette NF boundary to FR 1985; northeast on FR 1985 to FR 19; north on FR 19 to Hwy 126; west on Hwy 126 to FR 15; north on FR 15 to FR 1509; northwest on FRs 1509 and 1510 to the Lane Co Line/Calapooia divide; west along the Lane Co Line/Calapooia divide to Brush Cr Rd; north on Brush Cr Rd to Hwy 228; west on Hwy 228 to I-5; south on I-5 to Springfield, point of beginning. [MAP]

HUNTS 219B: NW McKenzie - 5% public lands. That part of Unit 19 beginning at the junction of I-5 and Hwy 34; south on I-5 to Hwy 228; east on Hwy 228 to Brush Cr Rd; south on Brush Cr Rd to the Lane Co Line/Calapooia Divide; east on the Lane Co Line/Calapooia Divide to the western exterior boundary of Willamette NF; north along the exterior boundary of the Willamette NF to Hwy 20, near Cascadia; west and north on Hwy 20 to Hwy 34; west on Hwy 34 to I-5, point of beginning. [MAP]

HUNT 219C: Horse Rock - 20% public lands. 210 sq mi. That part of Unit 19 beginning at Hwy 228 at I-5; east on Hwy 228 to Brush Cr Rd; south on Brush Cr Rd to Marcola Rd; south on Marcola Rd to I-105; west on I-105 to I-5; north on I-5 to Hwy 228, point of beginning. [MAP]

HUNT 219D: Scott Mt - 0% public lands. 103 sq mi. That part of Unit 19 beginning at

junction of Hwys 228 and 20; west and north on Hwy 20 to Hwy 34; west on Hwy 34 to Steckly Rd; south on Steckly Rd, Sand Ridge Rd and Brownsville Rd to Hwy 228; east on Hwy 228 to Hwy 20 point of beginning. [MAP]

HUNT 219E: Pengra - 1% public lands. Approximately 14 sq. mi. That part of Unit 19 beginning at the junction of Hwy 58 and Parkway Rd; east on Hwy 58 to Jasper – Lowell Rd; north and west on Jasper-Lowell Rd to Parkway Rd; south on Parkway Rd to Hwy 58, point of beginning. State and Co parks within this hunt boundary are not open to big game hunting. Do not apply unless you have access to a place to hunt.

HUNT 219F: Oakridge Private Lands - 0% public lands. Shotgun or muzzleloader only. Private lands only in the following townships of Unit 19: T20S R3E, T21S R2E, and T21S R3E. Hunters should not apply unless they have access to a place to hunt.

HUNT 220A: Noti-Saginaw - 10% public lands. 308 sq mi. That part of Unit 20 beginning at Eugene; west on Hwy 126 to Poodle Cr Rd; north on Poodle Cr Rd to Hwy 36; west on Hwy 36 to BLM Rd 16-7-12.1; south on BLM Rds 16-7-12.1, 16-7-12, 16-7-23, 17-7-14 and 17-7-22.3 to Hwy 126; southwest on Hwy 126 to Penn Rd; east on Penn Rd and Co Rd 4335 to Crow; south from Crow on Territorial Hwy to I-5; north on I-5 to Eugene, point of beginning. [MAP]

HUNT 220B: W Siuslaw - 50% public lands. That part of Unit 20 west of the following line: From the intersection of State Hwy 38 and Weatherly Cr Rd (BLM Rd 22-9-14) east of Scottsburg; north on Weatherly and Big Cr Rds to Upper Smith Rvr Access Rd (BLM Rd 20-11-36); north on BLM Rd 20-11-36 to Twin Sisters; east from Twin Sisters on BLM Rds 20-8-17 and 20-7-8.2 (South Sister Cr Rd) to BLM Rd 19-7-25.1 (Oxbow Access Rd); east on 19-7-25.1 to Siuslaw Rvr Rd (BLM Rd 19-7-25) at Alma; west on BLM Rd 19-7-25 and BLM Rd 18-8-34 to State Hwy 126; west on Hwy 126 to the Siuslaw Rvr at Mapleton. [MAP]

HUNT 220C: E Siuslaw - 50% public lands. That part of Unit 20 east of the following line: From the intersection of Hwy 38 and Weatherly Cr Rd (BLM Rd 22-9-14) east of Scottsburg; north on Weatherly and Big Cr. Rds to Upper Smith Rvr Access Rd (BLM Rd 20-11-36); north on 20-11-36 to Twin Sisters; east from Twin Sisters on BLM Rds 20-8-17 and 20-7-8.2 (South Sister Cr Rd) to BLM Rd 19-7-25.1 (Oxbow Access Rd); east on 19-7-25.1 to Siuslaw Rvr Rd (BLM Rd 19-7-25) at Alma; west on 19-7-25 and BLM Rd 18-8-34 to State Hwy 126; west on Hwy 126 to the Siuslaw Rvr at Mapleton. [MAP]

HUNT 220D: Elkton - 35% public lands. Southeast corner of Unit 20 in Umpqua Rvr drainage above Scottsburg. [MAP]

HUNT 221A: NW Indigo - 23% public lands. 415 sq mi in northwest corner of Unit 21 beginning at Cottage Grove; north on I-5 to State Hwy 58; southeast on Hwy 58 to Willamette NF boundary; west then south on Forest boundary to BLM Rd 23-1-13; west on 23-1-13 to 23-3-5.4 (Big Rvr Rd); northwest on Big Rvr Rd, London Rd, and S 6th St to I-5; north on I-5 to Cottage Grove, point of beginning. [MAP]

HUNT 221B: Cougar Mt Taylor Bt - 5% public lands. 65 sq mi. That part of Unit 21 beginning at intersection of I-5 and Hwy 58; south on I-5 to S 6th St, south on S 6th St and London Rd to BLM Rd 21-3-28; east and north on 21-3-28 and BLM Rd 21-3-12 to Mosby Cr Rd; northwest on Mosby Cr Rd to Garouffe Rd; northeast on Garouffe Rd to Government Rd; northwest on Government Rd to Row Rvr Rd; east on Row Rvr Rd to BLM Rd 20-2-32 (Cerro Gordo Rd); north on 20-2-32 and BLM Rd 20-2-29 to Weyerhaeuser Rd 1500; northwest on 1500 to Rd 1000; northeast on 1000 to Rd 20-2-23 (Castle Rock Mainline); northeast on 20-2-23 for 1 mi; north (cross country) from 20-2-23 to BLM Rd 19-2-34; north on Rds 19-2-34, 19-2-33.1, 19-2-33 and 19-2-20.1 to Bear Cr Rd; east on Bear Creek Rd to Rodgers Rd, north on Rodgers Rd to Enterprise Rd, north on Enterprise and N Enterprise Rd to Hwy 58, west on Hwy 58 to I-5, point of beginning. [MAP]

HUNT 221C: Sutherlin - 25% public lands. That part of unit 21 east of Sutherlin starting at junction of Nonpareil Rd (Co Rd 19) and Gassy Cr (BLM 25-4-2.0); proceed east and south on 2.0 to junction with Rd 25-4-12.1; proceed east and south on 12.1 and it becomes 25-3W-36.0; continue on 36.0 to Rock Creek Rd (26-3-1.0); north and east on Rock Cr Rd to 23-3-5.4; north and west on 23-3-5.4 to London and London Hill (Co Rd 8A); west on London Hill Rd to the powerline crossing in section 30 (Unit boundary line); follow powerline south and west to Romie Howard Rd (Co Rd 69); south and east on Romie Howard Rd to BLM Rd 23-4-34; south on 23-4-34 to 24-4-14; south on 24-4-14 to 24-4-22; north and east on 24-4-22 to 24-3-20; east on 24-3-20 to Nonpareil Rd (Co Rd 19); south and west on Co Rd 19, to point of beginning. Roseburg Forest Products lands in the Hinkle Cr drainage will be open to hunting on weekends only. [MAP]

HUNT 221D: S Indigo Private Lands - 0% public lands. PRIVATE LANDS ONLY within that portion of Unit 21 in Douglas Co.

HUNT 221E: Mosby - 35% public lands. That part of Unit 21 beginning at the intersection of London Rd and Reservoir Rd; east on Reservoir Rd to BLM Rd 21-3-28; east and north on 21-3-28 and BLM Rd 21-3-12 to Mosby Cr Rd; northwest on Mosby Cr Rd to Garouffe Rd; northeast on Garouffe Rd to Government Rd; northwest on Government Rd to Row Rvr Rd; east on Row Rvr Rd to Sharp Cr Rd; south on Sharp Cr Rd to BLM Rd 23-1-12; southwest on BLM Rd 23-1-12 and 23-1-13 to Big Rvr Rd (BLM Rd 23-3-5.4); northwest on Big Rvr Rd to London Rd; north on London Rd to Reservoir Rd, point of beginning. [MAP]

HUNT 222A: Dixon Private Lands - 0% public lands. PRIVATE LANDS ONLY in Unit 22.

HUNT 223A1 and 223A2: Melrose Unit - 14% public lands. All of Unit 23. **Note:** The majority of elk during this hunt are concentrated on private lands. Do not apply unless you have access to a place to hunt.

HUNT 224A: Callahan - 11% public lands. 111 sq. mi. In Unit 24, west of Roseburg, at the junction of Callahan Rd (Co Rd

174) and BLM Rd 27-7-4.0 (Rd 5340); southwest on 27-7-4.0 to Reston Rim Rd (Weyerhaeuser 9540 & 28-8-3.0); south and west on 28-8-3.0 to 28-8-9.1; west to Burnt Mt Rd (28-8-16.0); north and west on 28-8-16.0 to Burnt Ridge Rd (27-9-24.0); north on 27-9-24.0 to 26-9-8.0; north and west on 26-9-8.0 to Rd 5000 (Williams Rvr Rd); east on Rd 5000 to 7000 (Bottom Cr Rd); north and east on Rd 7000 to Rd 2550; Rd 2550 north to Rd 2000 (Bateman Rd); east on Rd 2000 to 8420 Rd; southeast on 8420 to 8800; south and east on 8800 (25-8-1.0); to 8500; east and south on 8500 to 5340; southeast on 5340 to junction of Co Rd 174 and 27-7-4.0, point of beginning. [MAP]

HUNTS 224B: Old Blue - 10% public lands. 156 sq mi. That part of Unit 24 southwest of Elkton starting at junction of Loon Lake Rd (Co Rd 3) and Soup Cr (Co Rd 72 & BLM 23-9-19.0); east on 23-9-19.0 to 23-9-4.0; south and east on 23-9-4.0 to 23-9-28.0, south & east on 23-9-28.0 to Section 4 (1 mi east of Old Blue); south & east 1/2 mi to 24-8-20 becoming 3606 Rd (Bateman Rd); south and west on 3606 becoming Rd 2000 (still Bateman Rd); south and west on Rd 2000 to 2550; south on 2550 to 7000 Rd (Bottom Cr Rd); southwest on Rd 7000 to 5000 Rd (Williams Rvr Rd); northwest on Rd 5000 to 4000 Rd (E Millicoma Rvr Rd); west on 4000 to 1000 Rd (Maison Cr Rd); north and east on 1000 to Loon Lake Rd (Co Rd 3); east and north on Co Rd 3 to junction of Soup Cr, point of beginning. [MAP]

HUNT 224C: Tioga Private - 0% public lands. PRIVATE LANDS ONLY in Unit 24.

HUNT 225A: N Sixes - 8% public lands. That portion of Unit 25 north of the following line: From the mouth of Sixes Rvr upstream following Sixes Rvr and Middle Fork Sixes Rvr to NF boundary in Section 13, T32S, R13W; east and north on NF boundary to Salmon Cr; northeast on Salmon Cr to Powers Hwy. **Note:** The majority of elk during this hunt are concentrated on private lands. Do not apply unless you have access to a place to hunt.

HUNT 225B: Curry Private - 0% public lands. Private lands in that part of Unit 25 south of the following line: From the mouth of the Sixes Rvr upstream following Sixes Rvr and Middle Fork Sixes Rvr to the NF boundary in Section 13, T32S, R13W; east and north on Forest boundary to Salmon Cr; northeast on Salmon Cr to Powers Hwy; and private lands in that portion of Unit 27 in Curry Co.

HUNT 226A: Powers Unit Private - 0% public lands. PRIVATE LANDS ONLY in Unit 26.

HUNT 228A: Applegate-Evans Cr - 35% public lands. All of Units 28 and 29. **Note:** The majority of elk during this hunt are concentrated on private lands. Do not apply unless you have access to a place to hunt.

HUNT 230A: W Rogue - 35% public lands. That part of Unit 30 west of the following line: Beginning at State Hwy 62 and Butte Falls-Prospect Rd; south on Butte Falls-Prospect Rd to Butte Falls Fish Lk Rd southeast of Butte Falls; southeast on Butte Falls Fish Lk Rd to State Hwy 140; east on Hwy 140 to boundary of Unit 30; south on Unit boundary

to Oregon-California State line; and that part of Unit 22 in Jackson Co south of the NF exterior boundary. [MAP] **Note: The majority of elk during this hunt are concentrated on private lands. Do not apply unless you have access to a place to hunt.**

HUNTS 233X and 233Y: Sprague - 75% public lands. That part of Unit 33 east of US Hwy 97.

HUNT 234A: Little Rvr - 50% public lands. Those parts of units 34 and 35 beginning at Burgess Rd and US Hwy 97; west on Burgess Rd to Ponderosa; west on Ponderosa to FR 4320; south on FR 4320 to Masten Rd; south and west on Masten Rd to FR 6203; west on 6203 to FR 6224; west on 6224 to FR 6220; south on 6220 to FR 62; south on 62 to US Hwy 97; south on Hwy 97 to USFS Rd 9775; east on 9775 to FR 9775-770; north on 9775-770 to Hwy 31; northwest on Hwy 31 to Hwy 97, point of beginning. [MAP]

HUNT 234B: Tumalo - 47% public lands. 415 sq mi in northeast part of Unit 34 and southeast part of Unit 39. Beginning at Deschutes Rvr at Tumalo; north on Deschutes Rvr to confluence with Whychus Cr; southwest on Whychus Cr to intersection with USFS 16 road in Sisters. South on USFS 16 road to junction of USFS 16x46-370. South on USFS 370 to jct with USFS 46 road (Century Drive), east and north on USFS 46 to Bend. From Bend, north on US Hwy 97 to jct with Hwy 20 west. Northwest on Hwy 20 west to Deschutes River in Tumalo, point of beginning. [MAP]. Please note: The Tumalo winter range road closure is in effect in portions of the hunt area. Motor vehicles are not allowed on closed roads within the closure area.

HUNT 235A: Badlands - 65% public lands. 405 sq mi. That part of Unit 35 beginning at Bend southeast on Hwy 20 to junction with Millican Rd; north on Millican Rd to Bear Cr Rd; east on Bear Cr Rd to Hwy 27; north on Hwy 27 to Prineville and Hwy 126; west on Hwy 126 to Redmond and Hwy 97; south on Hwy 97 to Bend, point of beginning. [MAP]

HUNTS 235X and 235Y: Paulina - E Fort Rock - 75% public lands. All of Unit 35 and that part of Unit 77 east of US Hwy 97.

HUNT 236A: Maury-Hampton Butte - 53% public lands. That part of Unit 36 outside exterior boundary of Ochoco NF.

HUNT 237A: N Ochoco - 12% public lands. 235 sq mi of the northern part of Unit 37. Beginning at Mitchell east on Hwy 26 to Dayville; south on the South Fork John Day River to Tunnel Cr to Ochoco NF (ONF); west along exterior boundary of the ONF to Hwy 26; east on Hwy 26 to Mitchell, point of beginning. [MAP]

HUNT 237B: Crooked Rvr - 12% public land. 461 sq mi in the southern part of Unit 37. Beginning at the town of Prineville east on Hwy 26 to Ochoco NF (ONF) boundary; east along exterior boundary of the ONF and selected BLM lands (BLM lands adjoining the ONF and along the NF Crooked Rvr) to where Forest Rd 58 exits the east side of the ONF; east on Forest Rd 58 to the South Fork John Day Rvr (SFJDR); south on SFJDR to Grant Co Rd 67; west on Grant Co Rd 67, Crook Co Rd 112 and State Hwy 380 to the Crooked River; west on Crooked Rvr, Prineville Res

to Hwy 27 at Bowman Dam; northwest on Hwy 27 to Prineville and Hwy 26, point of beginning. [MAP]

HUNTS 237C1 and 237C2: Ochoco Private - 16% public land, 893 sq mi That part of Unit 37 outside the exterior boundary of the Ochoco NF. Private "in-holdings" within the Ochoco NF are closed to hunting with this tag.

HUNT 238A: SW Grizzly - 17% public lands. 450 sq mi of Unit 38 in portions of T10, 11, 12, 13, 14S and R13, 14, 15, 16, 17 and 18E. [MAP]

HUNT 238B: N Grizzly Private - 0% public lands. PRIVATE LANDS ONLY. 326 sq mi of units 38, 40 and 43 in parts of T6, 7, 8, 9 and 10S, R14, 15, 16, 17, 18, 19 and 20E. [MAP]

HUNTS 238C1 and 238C2: Grizzly Private Lands - 0% public lands. PRIVATE LANDS ONLY in Unit 38.

HUNT 240A: Maupin-W Biggs - 7% public lands. All of Unit 40 and that part of Unit 43 west of John Day Rvr.

HUNT 241A: The Dalles Watershed - 100% public lands. That part of Unit 41 as follows: 22 sq mi in Unit 41 southwest of The Dalles within the boundaries of The Dalles Watershed. This area is closed to motor vehicles. Entry is allowed only by City of The Dalles permit, only for the duration of the hunt. Any entry into watershed at other times or by persons other than tag holders is prohibited. The City of The Dalles entry permits are limited to persons with a valid ODFW controlled hunt tag. After a tag holder harvests an animal, one person may accompany the permit holder to help remove the animal. Persons unable to hunt alone should apply as a party or not apply for this hunt. [MAP]

HUNT 241B: White Rvr-Hood - 50% public lands. All of units 41 and 42.

HUNTS 241C1 and 241C2: N White Rvr-Hood - 50% public lands. All of Unit 42 and that part of Unit 41 north of Dufur Mill Rd (FR 44).

HUNT 241D: Larch Cr - 20% public lands. That part of Unit 41 beginning at Dufur; south on Hwy 197 approximately 12 mi to Tooter Cr Big Game Fence; northwest on Big Game Fence to Friend Rd; west on Friend Rd to FR 2730; west on 2730 to Forest trail 457; northeast on 457 to Fifteenmile Cr; east on Fifteenmile Cr to NF boundary; north on Forest boundary to FR 44; east on 44 to Dufur, point of beginning. [MAP]

HUNT 244A: Columbia Basin - 5% public land. All of unit 44.

HUNTS 245A1 and 245A2: N Fossil Private Lands - Private lands only within that part of Unit 45 north of State Hwy 19.

HUNTS 245B1 and 245B2: S Fossil Private Lands - Private lands only within that part of Unit 45 south of State Hwy 19.

HUNT 245C: N Fossil - 14% public lands. That part of Unit 45 north of State Hwy 19.

HUNTS 245D1, 245D2, and 245D3: S Fossil - 10% public lands. That part of Unit 45 south of State Hwy 19.

HUNT 245E: Fossil-E Biggs Agri - 8% public lands. That part of Unit 45 that is on or within one mi of agricultural lands and that portion of Unit 43 that is east of

the John Day Rvr that is on or within one mi of agricultural lands and that portion of Unit 44 west of Rock Cr that is on or within one mi of agricultural lands or active CRP lands. Agricultural lands are defined on the definitions page.

HUNT 246A: W Murderers Cr - 65% public lands. That part of Unit 46 west of US Hwy 395.

HUNT 246B: E Murderers Cr - 65% public lands. That part of Unit 46 east of US Hwy 395.

HUNT 246C: Flagtail - 65% public lands. That part of Unit 46 west of US Hwy 395.

HUNT 246D: Upper John Day Rvr - 7% public lands. Those parts of units 46, 47 and 65 as follows: In Unit 46: from US Hwy 26 Dog Cr intersection; south on Dog Cr to a line 1/2 mi south of exterior NF boundary from Dog Cr to John Day Rvr. In Unit 65:

west of a line 1/2 mi east of the exterior boundary of NF from Rail Cr to Hwy 26 at Dixie Summit. In Unit 47 south from Dixie Summit, west on FS Rd 096 to Ella Gulch; downstream on Ella Gulch to Dixie Cr; downstream on Dixie Cr to the junction of Dixie Cr and the north edge of Section 26; west on sections 26, 27, 28 and 29 to exterior boundary on NF; west on exterior boundary to US Hwy 395. South on US Hwy 395 to 395/26 intersection; east on Hwy 26 to Dog Cr, point of beginning. [MAP]

HUNTS 246E1 and 246E2: Murderers Cr Private Lands Plus - 0% public lands. PRIVATE LANDS ONLY in Unit 46 and that part of Unit 65 starting at the junction of Co Rd 62 and the Malheur NF boundary; north on the exterior forest boundary to the junction of Hwy 26; southwest on Hwy 26 to the junction of Co Rd 62, point of beginning. ALL applicants for these hunts must be listed on a Landowner Permission Form of a qualified landowner within the hunt area. You are still eligible to hunt on other private lands within the entire hunt area, but must have permission to hunt at least one property via the form.

HUNTS 247A1 and 247A2: Northside Private Lands - 0% public lands. OPEN AREA: Private lands only in Unit 47; by permission from landowner. ALL applicants for these hunts must be listed on a Landowner Permission Form of a qualified landowner within the hunt area. You are still eligible to hunt on other private lands within the hunt area, but must have permission to hunt at least one property via the form.

HUNT 247B: W Northside - 30% public lands. That part of Unit 47 west of US Hwy 395.

HUNT 247C: E Northside - 90% public lands. That part of Unit 47 east of US Hwy 395.

HUNTS 247D1, 247D2, and 247D3: W Grant Private - 0% public lands. PRIVATE LANDS ONLY in that part of Unit 48 south and east of N Fork John Day Rvr and that part of Unit 47 west of US Hwy 395. ALL applicants for these hunts must be listed on a Landowner Permission Form of a qualified landowner within the hunt area. You are still eligible to hunt on other private lands within the hunt area, but must have permission to hunt at least one property via the form.

HUNT 247E1, 247E2, and 247E3: E Northside Private - 0% public lands. PRIVATE LANDS ONLY in that part of Unit 47 east of US Hwy 395. ALL applicants for these hunts must be listed on a Landowner Permission Form of a qualified landowner within the hunt area. You are still eligible to hunt on other private lands within the entire hunt area, but must have permission to hunt at least one property via the form.

HUNTS 248A1 and 248A2: Heppner - 38% public lands. That part of Unit 48 north and west of N Fork John Day Rvr.

HUNTS 248B1 and 248B2: Ritter - 8% public lands. That part of Unit 48 south and east of N Fork John Day Rvr.

HUNT 248C: Monument - 0% public lands. Private lands only in that part of Unit 48 located south of exterior boundary of Umatilla NF and north of mainstem and N Fork John Day Rvr.

HUNT 248D: Heppner - 38% public lands. That part of Unit 48 north of mainstem and N Fork John Day Rvr.

HUNT 248E: Willow Creek - 0% public lands. Private lands only in that portion of Unit 48 north of the exterior boundary of the Umatilla NF and FR 53.

HUNT 249B: McKay Cr - 5% public lands. That part of Unit 49 north of East Birch Cr Co Rd (including Indian Lk Rd).

HUNT 249C: Central Ukiah - 35% public lands. That part of Unit 49 south of East Birch Cr Co Rd, Indian Lake Rd and FR 21, and north of Hwy 244.

HUNT 249D: S Ukiah - 70% public lands. That part of Unit 49 south of Hwy 244.

HUNT 251A: N Sumpter - 40% public lands. That part of Unit 51 north of Burnt Rvr Canyon Rd from Durkee to junction State Hwy 245 and Hwy 245 from junction Burnt Rvr Canyon Rd to Unity.

HUNTS 251B1 and 251B2: S Sumpter - 25% public lands. That part of Unit 51 south of Burnt Rvr Canyon Rd from Durkee to junction State Hwy 245 and Hwy 245 from junction Burnt Rvr Canyon Rd to Unity.

HUNT 251C: N Sumpter - 40% public lands. That part of Unit 51 north of Burnt Rvr Canyon Rd from Durkee to junction State Hwy 245 and Hwy 245 from junction Burnt Rvr Canyon Rd to Unity.

HUNT 251D: S Sumpter - 25% public lands. That part of Unit 51 south of Burnt Rvr Canyon Rd from Durkee to junction State Hwy 245 and Hwy 245 from junction Burnt Rvr Canyon Rd to Unity.

HUNTS 251E1 and 251E2: Elkhorn Mt - 70% public lands. This hunt area is mostly rugged terrain with few Rds; hunters should be prepared. That part of Unit 51 beginning at Baker City, south on Hwy 7 to FR 6550 (near McEwen); north on 6550 to FR 6530; east and north on 6530 to FR 6510; east and north on 6510 to Elkhorn Ridge; northwest on Elkhorn Ridge to Anthony Lks Rd; east on Anthony Lks Rd to Foothill Rd; south on Foothill Rd to Muddy Cr Rd; east on Muddy Cr Rd to Pocahontas Rd; south and east on Pocahontas Rd to Baker City, point of beginning. [MAP]

HUNTS 252A1 and 252A2: Starkey - 67% public lands. All of Unit 52 excluding

the Starkey Experimental Forest and Range fenced enclosure and a 1/4-mi buffer outside the exterior 8-ft fence.

HUNT 252B: S Starkey - 60% public lands. All of Unit 52 south of State Hwy 244.

HUNT 252C: S Starkey Private - 0% public lands. PRIVATE LANDS ONLY in that part of Unit 52 south of State Hwy 244, excluding Elkhorn WA.

HUNT 252D: Starkey Experimental Forest - 100% public lands. That part of Unit 52 as follows: approximately 30 sq mi of Starkey Experimental Forest and Range enclosure located within Unit 52. A 1/4-mi buffer along all 8-ft high fences, the 900-acre feed area, 1,500-acre Campbell Flat and 3,600-acre intensive timber management area are closed to all hunting, except as permitted by ODFW research personnel prior to any hunt. Hunters shall agree to participate in research collections and activities, which will include a general questionnaire about the hunting experience. See page 19 for ATV research that will affect this hunt. [MAP]

HUNT 252E1 and 252E2: Shaw Mtn - 23% public lands. That part of Unit 52 as follows: Beginning 7 mi. south of La Grande at junction of I-84 and FR 43; west and south on FR 43 to FR 4315; south and east on FR 4315 to Wolf Creek Ln to I-84 and north to point of beginning.

HUNT 252F: North Starkey - 77% public lands. All of Unit 52 north of Hwy 244, excluding the Starkey Experimental Forest and Range fenced enclosure and 1/4 mile buffer outside the exterior 8 ft. fence.

HUNT 253A1 and 253A2: S Catherine Cr Private - 0% public land. Private lands only in that part of Unit 53 south of Hwy 237 from Island City to Cove and Mill Cr Rd from Cove to Moss Springs Campground and that portion of unit 63 north of Hwy 203.

HUNT 253B: S Catherine Cr - 40% public lands. That part of Unit 53 south of Hwy 237 from Island City to Cove and Mill Cr Rd from Cove to Moss Springs Campground.

HUNTS 253C1 and 253C2: Mt Harris - 20% public lands. That part of Unit 53 north of Hwy 237 from Island City to Cove and Mill Cr Rd from Cove to Moss Springs Campground. [MAP]

HUNT 254A: Pumpkin Ridge - 25% public lands. That part of Unit 54 beginning at Elgin; south on State Hwy 82 approximately 4-1/4 mi to Courtney Ln; west on Courtney Ln to Summerville Rd; north on Summerville Rd to Dry Cr Ln; west on Dry Cr Ln to Craig Lp; northwest on Craig Lp to Ruckel Rd; northwest on Ruckel Rd (FR 32) to FR 31; north on 31 to FR 3738 (Phillips Cr Rd); southeast on 3738 to State Hwy 204; east on Hwy 204 to Elgin, point of beginning. [MAP]

HUNT 255A: Mill Cr Watershed - 100% public lands. That part of Unit 55 beginning at Mill Cr Watershed intake at Mill Cr; north on Intake Ridge trail to Oregon-Washington state line in T6N, R38E, Section 15; east on state line to FR 64 (Skyline Rd); southwest on 64 to FR 65 (Tiger Canyon Rd); southwest on FR 65 to Indian Ridge trail; northwest on Indian Ridge trail to Tiger Cr Bridge on Mill Cr; east on Mill Cr to Mill

Cr Watershed intake, point of beginning. See page 85 for specific regulations prior to applying for hunt. [MAP]

HUNT 255B: Walla Walla Private - 0% public lands. PRIVATE LANDS ONLY in that part of Unit 55 outside the exterior boundary of the NF.

HUNTS 255X, 255Y1, and 255Y2: Walla Walla - 33% public lands. All of Unit 55 except for the Mill Cr Watershed. See 255A for Mill Cr Watershed hunt description.

HUNT 256A: Bartlett Bench - 10% public lands. That part of Unit 56 beginning at Troy; west on Wenaha Rvr to Crooked Cr; north on Crooked Cr to Washington state line; east on state line to Grande Ronde Rvr; southwest on Grande Ronde Rvr to Troy, point of beginning. [MAP]

HUNT 256B: Troy - 70% public lands. That part of Unit 56 north of Wenaha Rvr and east of N Fork Wenaha Rvr. [MAP]

HUNT 257A: Elk Cr - 20% public lands. That part of Unit 57 south and east of following line: Beginning on Unit 57 boundary at Enterprise; north on Hwy 3 to Charlois Rd (FR 46); southeast on Charlois Rd to FR 4605; north on 4605 to FR 4605-200; north on 4605-200 to FR 4615; north on 4615 to north boundary of Section 9 (T3N, R45W); east on north boundary of section 9 and 10 to Unit 57 boundary at Joseph Cr. [MAP]

HUNTS 257B1 and 257B2: Flora - 5% public lands. That part of Unit 57 beginning at Day Ridge Rd; west on Day Ridge Rd to the line between Sections 28 and 29 (T4N, R44E); north on section line to Shamrock Cr; northwest on Shamrock Cr to Courtney Cr; northwest on Courtney Cr to Grande Ronde Rvr; northeast on Grande Ronde Rvr to Oregon-Washington state line; east on state line to Joseph Cr; southwest on Joseph Cr to Wallowa-Whitman Forest boundary; southwest on Forest boundary to Hwy 3; south on Hwy 3 to Day Ridge Rd, point of beginning. [MAP]

HUNT 257C: Whisky Cr - 0% public lands. That part of Unit 57 beginning at Enterprise; northwest on Hwy 82 to Promise Rd; north on Promise Rd to Dry Cr; east on Dry Cr to Troy Rd; north on Troy Rd to Tope Cr Lookout Rd; southeast on Tope Cr Lookout Rd to Whisky Cr Rd; south on Whisky Cr Rd to Middle Fork Whisky Cr; east on Middle Fork Whisky Cr to Hick Springs Rd, northeast on Hick Springs Rd to Hwy 3; south on Hwy 3 to Enterprise, point of beginning.

HUNT 257D: E Sled Springs - 10% public lands. That part of Unit 57 east of Powwaika Ridge Rd.

HUNT 257E: W Sled Springs - 25% public lands. That part of Unit 57 west of Powwaika Ridge Rd.

HUNT 257F: Cricket Flat - 0% public lands. That part of Unit 57 west of Wallowa Rvr.

HUNTS 258A1, 258A2, 258A3 and 258A4: Zumwalt - 5% public lands. That part of Unit 57 south and east of the following line: Beginning at Enterprise; north on Hwy 3 to Co Rd 646 (Swamp Cr Ln); southeast on Swamp Cr Ln to Co Rd 797 (Elk Mt Rd); north on Co Rd 797 to Co Rd 749 (Beaver Cr Rd); northeast on Co

Rd 749 to FR 80; northwest on FR 80 to FR 46; northeast on FR 46 to Crow Cr and that part of Unit 58 south of the following line: Beginning where Crow Cr Rd crosses Chesnimnus Cr; east on Chesnimnus Cr to Pine Cr; southeast on Pine Cr to Alder Cr; southeast on Alder Cr to FR 990; east on 990 to FR 46; north on FR 46 to township line separating T2 and 3N; east on township line to Imnaha Rvr. [MAP]

HUNTS 259X and 259Y: Snake Rvr Unit - 92% public lands. All of Unit 59. NOTE: Private lands on Imnaha Rvr may limit access to west portion of Unit 59. Hunters are required to obtain permission from landowners before accessing private lands.

HUNT 260A: Alder Slope - 40% public lands. That part of Unit 60 beginning at Enterprise; south and east on Hwy 82 to BC Cr; up BC Cr through BC Saddle to Twin Cr; down Twin Cr to Hurricane Cr; north on Hurricane Cr to Little Granite Cr; up Little Granite Cr to summit of Lostine-Hurricane Divide; north on Lostine-Hurricane Divide through Ruby Peak and Murray Saddle to Eagle Cap Wilderness boundary; north and west on wilderness boundary to Silver Cr; down Silver Cr to Lostine Rvr; north on Lostine Rvr to Rd 8250; northwest on Rd 8250 to Co Rd 515; north on 515 to Hwy 82; southeast on Hwy 82 to Enterprise, point of beginning. [MAP] **Special restriction: Within the following portion of the Alder Slope Hunt boundary, centerfire rifles and handguns are prohibited for hunting:**

Beginning at Enterprise, south and east on Hwy 82 to W Wallowa Ave in Joseph; west on W Wallowa Ave to Airport Ln; west on Airport Ln to Hurricane Cr Rd; north on Hurricane Cr Rd to Pine Tree Rd; west and north on Pine Tree Rd to Century Ln; west on Century Ln to Alder Slope Rd; north on Alder Slope Rd to Black Marble Ln; west on Black Marble Ln to Lime Quarry Rd; north on Lime Quarry Rd to Reavis Ln; west on Reavis Ln to Sunrise Rd; north on Sunrise Rd to Homan Rd; east on Homan Rd to Powers Rd; north on Powers Rd to Hwy 82; east on Hwy 82 to Enterprise, point of beginning. [MAP]

HUNT 261A1 and 261A2: Clear Lake - Deadhorse - 55% public lands. That part of unit 61 beginning at the junction of Hwy 350 (Imnaha Hwy) and county Rd 674 (Rail Canyon); south and east on Rd 674 to Co Rd 805; east on Rd 805 to Big Sheep Cr.; north on Big Sheep Cr. to Hwy 350; southwest on Hwy 350 to junction of Hwy 350 and Co. Rd. 674, point of beginning.

Hunt 263A1 and 263A2: SW Keating Private - 30% public lands. That part of Unit 63 beginning at N Powder; northeast and southeast on Powder Rvr to State Hwy 203; northeast on state Hwy 203 to Medical Springs; southeast on Big Cr Rd 71 to FR 70 (Collins Rd); south on FR 70 to NF boundary; southeast along the NF boundary to FR 70 (near Forshey Cr); south on FR 70 to Sparta Rd; south and west along Sparta Rd to Hwy 86; west on Hwy 86 to I-84 to N. Powder; point of beginning. [MAP]

HUNTS 265A1 and 265A2: W Beulah - 80% public lands. That part of Unit 65 west of the following line: Beginning at the junction of Hwy 20 and N Fork of Malheur

Rvr at Juntura; north on N Fork Malheur Rvr to Little Malheur Rvr; then northerly on Little Malheur Rvr to FR 16; north and east on 16 to Hwy 26 east of Unity.

HUNTS 265B1, 265B2, and 265B3: E Beulah - 50% public lands. This hunt occurs in an elk de-emphasis zone with liberal hunting seasons designed to control elk populations. It is not intended to be a quality hunting opportunity. That part of Unit 65 east of the following line: Beginning at the junction of Hwy 20 and N Fork of Malheur Rvr at Juntura; north on N Fork Malheur Rvr to Little Malheur Rvr; northerly on Little Malheur Rvr to FR 16; north and east on 16 to Hwy 26 near Murray Reservoir.

HUNT 265C: Bully Cr - 60% public lands. This hunt occurs in an elk de-emphasis zone with liberal hunting seasons designed to control elk populations. It is not intended to be a quality hunting opportunity. That part of Unit 65 east of the following line: Beginning at junction of Hwy 20 and N Fork Malheur Rvr at Juntura; north on N Fork Malheur Rvr to Bear Cr; north on Bear Cr to FR 416; east on 416 to Lockhart Crossing on the Little Malheur Rvr; north on Little Malheur Rvr to FR 16; north and east on FR 16 to Hwy 26.

HUNT 265D: E Grant - 85% public lands. That part of Unit 65 that drains into John Day Rvr system and that part of Unit 46 east of US Hwy 395. [MAP]

HUNTS 266A1 and 266A2: Drewsey Valley - 60% public lands. Those parts of units 65 and 66 as follows: In Unit 65 beginning at the junction of the Drewsey-Prairie City Rd and US Hwy 20; north on the Drewsey-Prairie City Rd (FR 1663) to the Malheur NF boundary; east and north along the Malheur NF exterior boundary to the N Fork Malheur Rvr; south on the N Fork Malheur Rvr to US Hwy 20; west on US Hwy 20 to the Drewsey-Prairie City Rd In Unit 66 beginning at the junction of US Hwy 20 and Pine Cr Rd; north on Pine Cr Rd to the confluence of Little Pine Cr and Pine Cr; upstream to the west on Pine Cr to the Malheur NF boundary; north and east on the Malheur NF exterior boundary to FR 1663; south on FR 1663 and the Drewsey-Prairie City Rd through Drewsey to US Hwy 20; west on Hwy 20 to Pine Cr Rd, the point of beginning. National Forest land as well as state, private and other lands within the exterior boundary of the NF are excluded from the hunt area.

HUNTS 266B, 266X and 266Y: N Malheur Rvr - 80% public lands. That part of Unit 66 north of US Hwy 20.

HUNT 266C: S Malheur Rvr - 70% public lands. That part of Unit 66 south of US Hwy 20.

HUNT 268A: E Whitehorse - 95% public lands. That part of Unit 68 lying south and east of State Hwy 95. Most elk found in this area migrate from Idaho and cannot consistently be found in Oregon. Elk will be scattered.

HUNTS 271A1 and 271A2: Silvies-N Juniper - 45% public lands. Those parts of Units 71, 72 and 73 as follows: In Unit 71 north of the following line: Beginning on US Hwy 395 near MP 17, east on Iron Mt Rd to Double O Rd; east on Double O Rd to State Hwy 205 (excluding Malheur NWR). That part of Unit 72 outside the

exterior boundary of the Ochoco and Malheur NF (National Forest land as well as state, private and other lands within the exterior boundary of the NF are excluded from the hunt area). That part of Unit 73 north and east of Placidea Butte Rd. [MAP]

HUNT 271B1 and 271B2: N Juniper - 50% public lands. Those parts of units 71 and 73 as follows: That part of Unit 71 north of the following line: Beginning on US Hwy 395 near MP 17; east on Iron Mt Rd to Double O Rd; east on Double O Rd to State Hwy 205. Excluding Malheur NWR. That part of Unit 73 north and east of Placidea Butte Rd.

HUNT 272B: West Silvies - 60% public lands. That part of Unit 72 west of the following roads: Beginning at junction of US Hwy 20 and Silver Creek Rd (Harney Co Rd 138); north on Co Rd 138 and USFS Rd 45 to USFS Rd 41 north of Delintment Lake; north on USFS Rd 41 to 125Grant Co Rd 69; north on Co 69 to Crook Co Rd 318; north on Co Rd 318 to junction with Paulina-Suplee Rd. [MAP]

HUNT 277A: Connley Hills - 55% public lands. That part of Unit 76 north and east of FR 2901, 3036, 2914, 2916, 2917 and 2804 and that part of Unit 77 east of FR 2516. [MAP]

HUNT 278A1 and 278A2: High Desert - 80% public lands. That part of Unit 66 south of US Hwy 20; and all of units 67, 68, 69, 70, 71 and 73, hunt excludes Malheur NWR and Hart Mt NAR.

CONTROLLED 200 SERIES ELK MUZZLELOADER HUNTS

TAG SALE DEADLINE: The day before the hunt begins.

HUNT AREA: Entire wildlife management unit unless indicated by an asterisk(*). Landowner preference tags available, see page 13.

STOP Private lands will limit access for hunts printed in red. Do not apply unless you have access to a place to hunt.

HUNT #	HUNT NAME	BAG LIMIT	OPEN SEASON	2014 TAGS	2014 1ST CHOICE APPLICANTS
200M1	NW Cascades*	One elk** outside all USFS lands **One bull inside all USFS lands	Nov. 14 - Nov. 20	500	477
200M2	SW Cascade*	One elk** outside all USFS lands **One bull inside all USFS lands	Nov. 14 - Nov. 20	400	680
214M	NE Trask*	One elk	Dec. 18 - Dec. 31	44	136
224M	Tioga*	One 3 pt+	Dec. 12 - Dec. 27	428	151
234M	E Cascade*	One elk	Nov. 7 - Nov. 15	165	616
235M	Paulina - E Fort Rock*	One bull elk	Oct. 17 - Oct. 23	55	91
248M	Pole Cr*	One bull elk	Oct. 17 - Oct. 25	27	250
251M1	Elkhorn No. 1*	One antlerless elk	Aug. 1 - Oct. 15	55	34
251M2	Elkhorn No. 2*	One antlerless elk	Oct. 16 - Dec. 31	55	27
253M	Mt Harris*	One antlerless elk	Dec. 5 - Dec. 20	83	5
254M1	Union Agri No. 1*	One antlerless elk	Aug. 1 - Oct. 14	161	181
254M2	Union Agri No. 2*	One antlerless elk	Oct. 15 - Jan 31, 2016	270	233
260M	Eagle Cap*	One bull elk	Oct. 17 - Oct. 25	est. 40 in 2015	NEW
265M	E Grant*	One elk	Oct. 17 - Oct. 23	193	250
278M	High Desert*	One elk	Oct. 17 - Oct. 25	138	190

*HUNT DESCRIPTIONS

For those hunt descriptions with [MAP] following the description, maps can be found on our website at www.odfw.com/resources/hunting/big_game/units.

HUNT 200M1: NW Cascades - All of units 16 and 19 and that part of Unit 21 in the Willamette Rvr Drainage north of the following line: Beginning along the eastern edge of Unit 21 at the Pacific Crest Trail; south on the Pacific Crest Trail to Trail 3641; westerly on Trails 3641, 3643 and 1407 to FS Rd 770; westerly on FRs 770, 2154, 236, 436 to FR 3810; northwest on 3810 to junction of FR 3810 and 5851; north on 5851 to trail 1407; north on 1407 to FR 5850; north and west on 5850 to 745; westerly along FRs 745, 2213, 767, 2212 (Champion Saddle) and Co Rd 2460 (Sharps Cr Rd) to BLM Rd 23-1-12; southwest on BLM Rds 23-1-12 and 23-1-13 to BLM Rd 23-3-5.4 (Big Rvr Rd); northwest on BLM Rd 23-3-5.4 to the unit boundary at London Rd. [MAPS: USFS Umpqua NF, Willamette NF, Umpqua NF-Diamond Lake Ranger District]

HUNT 200M2: SW Cascades - All of units 22, 29, 30 and that part of Unit 21 south of the following line: Beginning along the eastern edge of Unit 21 at the Pacific Crest Trail; south on the Pacific Crest Trail to Trail 3641; westerly on Trails 3641, 3643 and 1407 to FS Rd 770; westerly on FRs 770, 2154, 236, 436 to FR 3810; northwest on 3810 to junction of FR 3810 and 5851; north on 5851 to Trail 1407; north on 1407

to FR 5850; north and west on 5850 to 745; westerly along FRs 745, 2213, 767, 2212 (Champion Saddle) and Co Rd 2460 (Sharps Cr Rd) to BLM Rd 23-1-12; southwest on BLM Rds 23-1-12 and 23-1-13 to BLM Rd 23-3-5.4 (Big Rvr Rd); northwest on BLM Rd 23-3-5.4 to the unit boundary at London Rd. [MAPS: USFS Umpqua NF, Umpqua NF-Diamond Lake Ranger District].

HUNT 214M: NE Trask - 15% public lands. That part of Unit 14 beginning at the junction of Hwy 8 and Hwy 47 (Forest Grove); south on Hwy 47 to Pike Rd (Yamhill); north and west on Pike Rd to Rockyford Rd; south on Rockyford Rd to Old Railroad Grade; west on Old Railroad Grade to 2-5-29.0 Rd (CCC Rd and Toll Rd); west and north on 2-5-29.0 Rd to 2-6-3 Rd at Murphy Camp; north and east on 2-6-3 Rd (Flora Mainline) to N Fork Trask Rvr Rd at Neverstill; north and west on N Fork Trask Rvr Rd to Williams Rd; north on Williams Rd to 2500 Line Rd; north and west on 2500 Line Rd to Seven Cedars Rd cross-over; north and east on Seven Cedars cross-over to C-Line Rd; north and east on C-line Rd to Beaver Dam Rd; north on Beaver Dam Rd to Hwy 6; east on Hwy 6 to junction with Hwy 8; south and east on Hwy 8 to Hwy 47, point of beginning. [MAP]

HUNT 234M: E Cascade - 70% public lands. All of units 34 and 39; that part of Unit 38 west of US Hwy 97 and south of US Hwy 26; and that part of Unit 77 west of Hwy 97.

HUNT 235M: Paulina - E Ft Rock - 75% public lands. All of Unit 35 and that part of Unit 77 east of Hwy 97.

HUNT 248M: Pole Cr - 100% public lands. All public lands within the Unit 48.

HUNTS 251M1 and 251M2: Elkhorn All private lands in Unit 51 and the Auburn and Muddy Creek tracts of the Elkhorn Wildlife Area. Elkhorn Wildlife Area is closed to public access Dec. 1 - April 10.

HUNT 253M: Mt Harris - 20% public lands. That part of Unit 53 north of Hwy 237 from Island City to Cove and Mill Cr Rd from Cove to Moss Springs Campground. [MAP]

HUNTS 254M1 and 254M2: Union Agri - 5% public lands. On or within 1 mi of agricultural lands in Unit 52 and those portions of units 53, 54, 56, and 57 on or within 1 mi of agricultural lands in Union Co, excluding Elkhorn WA from Dec. 1 - Jan. 31. Agricultural lands are described on definitions page 71.

HUNT 260M: Eagle Cap 100% Public land. That portion of the Minam Unit within the Eagle Cap Wilderness boundary.

HUNT 265M: E Grant - 85% public lands. That part of Unit 65 that drains into John Day Rvr system and that part of Unit 46 east of US Hwy 395. [MAP]

HUNT 278M: High Desert - 80% public lands. That part of Unit 66 south of US Hwy 20; and all of units 67, 68, 69, 70, 71 and 73 excluding Malheur NWR and Hart Mt NAR.

"AVOID THE FEE" MANDATORY REPORTING REQUIRED SEE PAGE 23

To REPORT WILDLIFE VIOLATORS CALL 1-800-452-7888 OR TIP@STATE.OR.US

YOUTH-CONTROLLED ELK HUNTS

APPLICATION DEADLINE: MAY 15, 2015. Use complete hunt numbers when applying.
TAG SALE DEADLINE is day before the hunt begins. For hunts with more than one hunt period, the tag sale deadline is day before the earliest opening date.

The elk hunts listed below and the deer hunts listed on page 49, are part of a program to encourage youth participation in big game hunting. These hunts are designed to provide young hunters with a safe, well supervised, low-stress setting where they can enjoy the hunt while building fundamental skills. Youths must be accompanied by an adult at least 21 years of age. Adults may not accompany more than two youths. To apply, hunters must be 12-17 years old at the time they hunt, have completed a hunter safety class by the time they hunt (see www.dfw.state.or.us/education/hunter/ for Hunter Education Requirement) and have a hunting license. Youths selected for these hunts will be provided with additional information and recommendations about preparing for the hunt. See pages 10-12 for application procedures. Hunters should apply for more than one hunt area.

HUNT AREA: Entire wildlife management unit unless indicated by an asterisk(*). A map will be sent if indicated in hunt description by [MAP]. Landowner preference tags available, see page 13. Please note additional closure areas listed on pages 80-85 that may affect your hunt area.

STOP Private lands will limit access for hunts printed in red. Do not apply unless you have access to a place to hunt.

HUNT #	HUNT NAME	BAG LIMIT	OPEN SEASON	2014 TAGS	2014 1ST CHOICE APPLICANTS
210T	Saddle Mt Unit	One antlerless elk	Aug. 1 - Dec. 31	10	158
211T	Scappoose Unit	One antlerless elk	Aug. 1 - Dec. 31	20	140
212T1	Wilson Unit No. 1	One antlerless elk	Aug. 1 - Dec. 31	10	92
212T2	Wilson Unit No. 2	One antlerless elk	Dec. 19 - Dec. 27	22	35
212T3	Wilson Unit No. 3	One antlerless elk	Dec. 26 - Jan. 3, 2016	22	69
214T	Trask Unit*	One antlerless elk	Aug. 1 - Dec. 31	10	141
216T	Santiam Unit*	One antlerless elk	Aug. 1 - Dec. 31	20	155
217T	Stoff Mt Unit	One antlerless elk	Aug. 1 - Dec. 31	10	54
218T	Alsea Unit	One antlerless elk	Aug. 1 - Dec. 31	10	92
219T	McKenzie Unit	One antlerless elk	Aug. 1 - Dec. 31	10	98
220T	Siuslaw Unit	One antlerless elk	Aug. 1 - Dec. 31	10	60
221T1	Indigo Unit	One antlerless elk	Aug. 1 - Dec. 31	10	80
221T2	Sutherlin*	One antlerless elk	Jan. 1 - Jan. 31, 2016	22	27
222T	Dixon Unit	One antlerless elk	Aug. 1 - Dec. 31	10	54
223T	Melrose Unit*	One antlerless elk	Aug. 1 - Mar. 31, 2016	10	27
224T1	Tioga Unit	One antlerless elk	Aug. 1 - Dec. 31	20	134
224T2	Callahan*	One antlerless elk	Jan. 2-3, 9-10, 16-17, 2016	33	31
224T3	Old Blue*	One antlerless elk	Jan. 2-3, 9-10, 16-17, 2016	32	26
225T1	Sixes Unit No. 1	One antlerless elk	Aug. 1 - Dec. 31	21	64
225T2	Sixes Unit No. 2	One antlerless elk	Jan. 1 - Mar. 31, 2016	28	40
226T1	Powers Unit	One antlerless elk	Aug. 1 - Dec. 31	15	97
226T2	Bone Mt*	One antlerless elk	Dec. 5-6, 12-13, 19-20	10	53
227T	Chetco Unit	One antlerless elk	Aug. 1 - Dec. 31	10	31
228T	Applegate-Evans Cr*	One antlerless elk	Aug. 1 - Dec. 31	10	34
230T1	Rogue Unit	One antlerless elk	Aug. 1 - Dec. 31	45	205
230T2	W Rogue*	One antlerless elk	Aug. 1 - Mar. 31, 2016	25	65
231T	Keno Unit	One antlerless elk	Aug. 1 - Dec. 31	10	116
233T	Sprague Unit	One antlerless elk	Aug. 1 - Dec. 31	10	29
234T	E Cascade*	One antlerless elk	Aug. 1 - Dec. 31	20	138
235T	Paulina-E Ft Rock*	One antlerless elk	Aug. 1 - Dec. 31	10	66
236T	Maury Unit	One antlerless elk	Aug. 1 - Dec. 31	10	36
237T1	Ochoco Unit No. 1	One antlerless elk	Aug. 1 - Dec. 31	10	114
237T2	Ochoco Unit No. 2	One antlerless elk	Oct. 17 - Oct. 25	100	113
238T	Grizzly Unit	One antlerless elk	Aug. 1 - Dec. 31	10	40
240T	Maupin-W Biggs*	One antlerless elk	Aug. 1 - Dec. 31	10	25
241T	White Rvr-Hood*	One antlerless elk	Aug. 1 - Dec. 31	10	49
244T	Umatilla*	One antlerless elk	Aug. 1 - Dec. 31	40	168
245T	Fossil Unit	One antlerless elk	Aug. 1 - Dec. 31	50	27
246T1	Murderers Cr - Northside*	One antlerless elk	Aug. 1 - Dec. 31	50	159
246T2	Flat Cr*	One antlerless elk	Aug. 1 - Aug. 28	33	2
248T	Heppner Unit	One antlerless elk	Aug. 1 - Dec. 31	75	273
250T	Desolation Unit	One antlerless elk	Aug. 1 - Dec. 31	11	64
251T	Sumpter Unit	One antlerless elk	Aug. 1 - Dec. 31	20	44
252T1	Starkey Unit*	One antlerless elk	Aug. 1 - Dec. 31	20	60
252T2	Glass Hill*	One elk	Nov. 21 - Dec. 31	3	141
253T	Catherine Cr Unit	One antlerless elk	Aug. 1 - Dec. 31	20	39
257T	Sled Springs Unit	One antlerless elk	Aug. 1 - Dec. 31	10	66
258T	Chesnimnus Unit	One antlerless elk	Aug. 1 - Dec. 31	10	45
259T	Snake Rvr Unit	One antlerless elk	Aug. 1 - Dec. 31	10	31

"AVOID THE FEE" MANDATORY REPORTING REQUIRED SEE PAGE 23

YOUTH CONTROLLED ELK HUNTS (CONTINUED)

“ AVOID THE FEE ” MANDATORY REPORTING REQUIRED SEE PAGE 23

HUNT #	HUNT NAME	BAG LIMIT	OPEN SEASON	2014 TAGS	2014 1ST CHOICE APPLICANTS
260T	Minam Unit	One antlerless elk	Aug. 1 - Dec. 31	10	37
261T	Imnaha Unit	One antlerless elk	Aug. 1 - Dec. 31	45	71
262T	Pine Creek Unit	One antlerless elk	Aug. 1 - Dec. 31	22	57
263T	Keating Unit	One antlerless elk	Aug. 1 - Dec. 31	22	26
264T	Lookout Mt Unit	One antlerless elk	Aug. 1 - Dec. 31	40	30
265T	Beulah Unit	One antlerless elk	Aug. 1 - Dec. 31	10	44
266T	N Malheur Rvr*	One antlerless elk	Aug. 1 - Dec. 31	10	56
272T	Silvies Unit	One antlerless elk	Aug. 1 - Dec. 31	10	77
276T	Silver Lake Unit	One antlerless elk	Aug. 1 - Dec. 31	10	26
278T	High Desert*	One antlerless elk	Aug. 1 - Dec. 31	10	41

***HUNT DESCRIPTIONS**

For those hunt descriptions with [MAP] following the description, maps can be found on our website at www.odfw.com/resources/hunting/big_game/units.

HUNT 214T: Trask Unit - 42% public lands. All of Unit 14. There are specific weapon restrictions in the Cascade Head - Lincoln City area of the Trask Unit. See page 83.

HUNT 216T: Santiam Unit - All of Unit 16, excluding the Willamette National Forest.

HUNT 221T2: Sutherlin - 25% public lands. That part of unit 21 east of Sutherlin starting at junction of Nonpareil Road (Co Rd 19) and Gassy Cr (BLM 25-4-2.0) proceed east and south on 2.0 to jct with road 25-4-12.1; proceed east and south on 12.1 and it becomes 25-3W-36.0, and continue on 36.0 to Rock Creek Road (26-3-1.0); north and east on Rock Cr Rd to 23-3-5.4; north and west on 23-3-5.4 to London and London Hill (Co Rd 8A); west on London Hill Rd to the powerline crossing in section 30 (Unit boundary line); follow powerline south and west to Romie Howard Rd (Co Rd 69); south and east on Romie Howard Rd to BLM Rd 23-4-34; south on 23-4-34 to 24-4-14; south on 24-4-14 to 24-4-22; north and east on 24-4-22 to 24-3-20; east on 24-3-20 to Nonpareil Rd (Co Rd 19); south and west on Co Rd 19 to point of beginning. **Roseburg Forest Products lands in the Hinkle Cr drainage will be open to hunting on weekends only.**[MAP]

HUNT 223T: Melrose Unit - 14% public land. All of Unit 23. **Note: The majority of elk during this hunt are concentrated on private lands. Do not apply unless you have access to a place to hunt.**

HUNT 224T2: Callahan - 11% public lands. 111 sq. mi. In Unit 24, west of Roseburg, at the junction of Callahan Rd (Co Rd 174) and BLM Rd 27-7-4.0 (Rd 5340); southwest on 27-7-4.0 to Reston Rim Rd (Weyerhaeuser 9540 & 28-8-3.0); south and west on 28-8-3.0 to 28-8-9.1; west to Burnt Mt Rd (28-8-16.0); north and west on 28-8-16.0 to Burnt Ridge Rd (27-9-24.0); north on 27-9-24.0 to 26-9-8.0; north and west on 26-9-8.0 to Rd 5000 (Williams Rvr Rd); east on Rd 5000 to 7000 (Bottom Cr Rd); north and east on Rd 7000 to Rd 2550; Rd 2550 north to Rd 2000 (Bateman Rd); east on Rd 2000 to 8420

Rd; southeast on 8420 to 8800; south and east on 8800 (25-8-1.0); to 8500; east and south on 8500 to 5340; southeast on 5340 to junction of Co Rd 174 and 27-7-4.0, point of beginning. [MAP]

HUNT 224T3: Old Blue - 10% public lands. 156 sq mi. That part of Unit 24 southwest of Elkton starting at junction of Loon Lake Rd (Co Rd 3) and Soup Cr (Co Rd 72 and BLM 23-9-19.0); east on 23-9-19.0 to 23-9-4.0; south and east on 23-9-4.0 to 23-9-28.0, south and east on 23-9-28.0 to Section 4 (1 mi east of Old Blue); south and east 1/2 mi to 24-8-20 becoming 3606 Rd (Bateman Rd); south and west on 3606 becoming Rd 2000 (still Bateman Rd); south and west on Rd 2000 to 2550; south on 2550 to 7000 Rd (Bottom Cr Rd); southwest on Rd 7000 to 5000 Rd (Williams Rvr Rd); northwest on Rd 5000 to 4000 Rd (E Millicoma Rvr Rd); west on 4000 to 1000 Rd (Matson Cr Rd); north and east on 1000 to Loon Lake Rd (Co Rd 3); east and north on Co Rd 3 to junction of Soup Cr, point of beginning. [MAP]

HUNT 226T2: Bone Mt - 15% public lands. 175 sq mi. Beginning at junction of Hwy 42 and Powers Hwy; south on Powers Hwy to Coal Cr Rd (2000); east on Coal Cr Rd to 1300; northeast on 1300 to 1000; east on 1000 to 1200; east on 1200 to 1201 (Slater Cr Rd); north on 1201 to Hwy 42; west on Hwy 42 to Powers Hwy, point of beginning. [MAP]

HUNT 228T: Applegate-Evans Cr - 35% public lands. All of Units 28 and 29. **Note: The majority of elk during this hunt are concentrated on private lands. Do not apply unless you have access to a place to hunt.**

HUNT 230T2: W Rogue - 35% public lands. That part of Unit 30 west of the following line: Beginning at State Hwy 62 and Butte Falls-Prospect Rd; south on Butte Falls-Prospect Rd to Butte Falls Fish Lk Rd southeast of Butte Falls; southeast on Butte Falls Fish Lk Rd to State Hwy 140; east on Hwy 140 to boundary of Unit 30; south on Unit boundary to Oregon-California State line; and that part of Unit 22 in Jackson Co south of the NF exterior boundary. **Note: The majority of elk during this hunt are concentrated on private lands. Do not apply unless you have access to a place to hunt.** [MAP]

HUNT 234T: E Cascade - All of units 34, 39 and 77 west of Hwy 97.

HUNT 235T: Paulina-E Fort Rock - 75% public lands. All of Unit 35 and that part of Unit 77 east of Hwy 97.

HUNT 240T: Maupin-W Biggs - 7% public lands. All of Unit 40 and that part of Unit 43 west of the John Day Rvr.

HUNT 241T: White Rvr-Hood - 50% public lands. All of units 41 and 42. White River WA closed to elk hunting Dec. 1-31.

HUNT 244T: Umatilla - All of units 44, 49, 54, 55 and that part of Unit 43 east of the John Day Rvr.

HUNT 246T1: Murderers Cr - Northside - All of units 46 and 47.

HUNT 246T2: Flat Cr - 70% public land. That part of Unit 46 beginning at Dayville; east on Hwy 26 to NF Rd 21; south on NF Rd 21 to the exterior boundary of the NF; west on the exterior boundary of the NF to the exterior boundary of the Phillip W. Schneider WA (PWSWA); follow the PWSWA boundary west; continue south to the southern boundary near Deer Cr; west to the S Fork John Day, continue to follow the west boundary of the PWSWA north to the point where the most northern boundary of the PWSWA crosses the S Fork John Day Rvr; from this point, travel north on the S Fork John Day Rvr to Dayville; point of beginning. Contact information for cooperating surrounding private landowners will be provided. [MAP]

HUNT 252T1: Starkey Unit - 67% public lands. All of Unit 52 excluding the Starkey Experimental Forest and Range fenced enclosure and a 1/4-mi buffer outside the exterior 8-ft fence.

HUNT 252T2: Glass Hill - Beginning at La Grande; west on Morgan Lake Rd to Glass Hill Rd; south on Glass Hill Rd to FR 4305, south and east on FR 4305 to FR 43 (Ladd Creek Rd); east on the 43 road to I-84; I-84 north to Foothill Rd to La Grande.

HUNT 266T: N Malheur Rvr - 80% public lands. That part of Unit 66 north of Hwy 20.

HUNT 278T: High Desert - 80% public lands. that part of Unit 66 south of Hwy 20 and all of units 67, 68, 69, 70, 71 and 73 excluding Malheur NWR and Hart Mt NAR.

GENERAL ELK BOW SEASONS

ELK BAG LIMIT DEFINITIONS:

3 pt. +	=	Bull elk having three points or more on one antler including the brow tine.
Antlerless	=	Cow or calf elk.
Bull elk	=	Bull elk with at least one visible antler.
One elk	=	Either sex elk.
Spike only	=	Bull elk with at least one visible unbranched antler (a brow tine is not considered an antler branch under spike only regulations). Refer to sketches on page 53.

- For Controlled Elk Bow Hunts, see page 70.
- Refer to page 20 for bowhunting equipment restrictions under Legal Hunting Methods.
- Only traditional archery equipment (long or recurve) may be used to hunt in the Canyon Cr archery area of the Murderers Cr Unit between Aug. 29 - Sept. 4.

	OPEN SEASON	BAG LIMIT	OPEN AREA (See pages 80-85 for refuge and area regulations.)
WESTERN OREGON	Aug. 29 - Sept. 27	One antlerless elk	Special Restriction Finley Subunit- Inside the following area within the Willamette Unit; beginning at the intersection of Llewellyn and Bellfountain Rds; east on Lewellyn Rd to Hwy 99; south on Hwy 99 to Smith Loop Rd; southeast on Smith Loop Rd to Hurlburt Rd; southeast on Hurlburt Rd to the Willamette River; south along the west bank of the Willamette River to Goracke Rd; west on Goracke Rd to Stow Pit Rd, west on Stow Pit Rd to Hwy 99 W; north on 99 W to Dawson Rd.; west on Dawson Rd. to Bellfountain; north on Bellfountain Rd to Llewellyn Rd; point of beginning.
	Aug. 29 - Sept. 27	One elk	Applegate, Melrose, Scappoose, Siuslaw, Sixes, (Willamette except for the Special Restriction Finley Subunit, *see description above), and Wilson units; and outside USFS (NF) Lands in the Dixon, Evans Creek, Indigo, McKenzie, Rogue, and Santiam units.
		One bull elk	Alesa, Chetco, Stoit Mt. and Trask Units; and within USFS (NF) Lands in the Dixon, Evans Creek, Indigo, McKenzie, Rogue, and Santiam.
		One bull 3 pt. +	Tioga unit
		One bull 3 pt. + or antlerless	Saddle Mt Unit
		One spike only elk	Powers Unit
EASTERN OREGON	Aug. 29 - Sept. 27	One elk	Beatys Butte, Beulah, Biggs, Catherine Creek, Columbia Basin, E Fort Rock (that portion east of Hwy 97), Fossil, Grizzly, Hood, Imnaha, Juniper, Keating , Lookout Mt, Malheur Rvr, Maupin, Murderers Cr, Northside, Owhyee, Paulina, Pine Cr, Ritter portion of the Heppner Unit (that part of 48 south and east of N Fork John Day Rvr.), Silvies, Steens Mt, S Sumpter (see page 64), Wagontire, White Rvr, and Whitehorse units EXCEPTIONS: <ul style="list-style-type: none"> ■ Ochoco unit is closed to deer and elk bowhunting unless the hunter has a controlled elk bow tag for the respective unit. ■ Columbia Basin Unit is closed to all bowhunting beginning at Vinson at the intersection of Hwy 74 and Butter Creek Rd, west on Hwy 74 to Sandhollow Rd, north on Sandhollow Rd to Baseline Rd, west half mile to Sandhollow Rd, north on Sandhollow Rd to Hwy 207, north and east on Hwy 207 to Butter Creek Junction, south on Butter Creek Rd to Hwy 74 at Vinson.
		One bull elk	Desolation, W Fort Rock (that portion west of Hwy 97), Heppner north and west of N John Day Rvr, Interstate, Keno, Klamath Falls, Metolius, Minam, Upper Deschutes, Silver Lake, Snake Rvr, Sprague, Starkey, N Sumpter (see page 64), and Ukiah units. EXCEPTIONS: <ul style="list-style-type: none"> ■ Starkey Experimental Forest except by controlled elk bow tag.
	Aug. 29 - Sept. 4**	One elk	Canyon Cr - 100% public lands. Approximately 35.5 sq mi in Unit 46 beginning at the junction of FR 15 and FR 651; north and east on 651 to Table Mt trail head (trail 217); north on 217 to trail 211; north and east on 211 to trail 218; west on 218 to trail 219; west on 219 to Berry Cr; west on Berry Cr to Malheur NF boundary; south and east on forest boundary to FR 15; south and east on 15 to point of beginning. Please visit our website at www.odfw.com for map. **Weapons Restriction: Traditional archery equipment only (long or recurve bows).
	Sept. 5 - Sept. 27	One elk	

BIG GAME FIREARMS HUNTS SCHEDULED DURING GENERAL BOW SEASONS

Please be aware that there are big game firearm hunts and upland game bird hunts occurring during archery season. This includes some pronghorn antelope hunts, W High Cascade and Hood-White Rvr deer hunts, most youth elk hunts, general black bear season, general cougar season, most bighorn sheep hunts, all Rocky Mt goat and all Access and Habitat auction and raffle hunts.
CONSULT HUNT TABLES FOR HUNTS SCHEDULED DURING ARCHERY SEASONS.

CONTROLLED 200 SERIES ELK BOW HUNTS

TAG SALE DEADLINE is Aug. 29 FOR ALL HUNTS IN TABLE BELOW.

NOTE: Successful applicants for controlled hunts on this page will receive one tag valid for both the general elk bowhunting season and a controlled bow season. Do not purchase a general season bow tag if you are successful in the controlled hunt draw. Tags must be purchased by the day before the earliest hunt begins. Hunters who harvest an elk during the general bowhunting season may not hunt in the controlled bow season. You can harvest only one elk per year.

HUNT AREA: Entire wildlife management unit unless indicated by an asterisk(*). A map will be sent if indicated in hunt description by [MAP]. Landowner preference tags available, see page 13.

STOP Private lands will limit access for hunts printed in red. Do not apply unless you have access to a place to hunt.

HUNT #	HUNT NAME	BAG LIMIT	OPEN SEASON	2014 TAGS	2014 1ST CHOICE APPLICANTS
216R	Santiam Bow*	One antlerless elk	Nov. 28 - Dec. 13	880	158
217R	Stott Mt Unit Bow	One antlerless elk	Nov. 28 - Dec. 13	275	115
218R	Alsea Unit Bow	One antlerless elk	Nov. 28 - Dec. 13	550	253
219R	McKenzie Unit Bow*	One antlerless elk	Nov. 28 - Dec. 13	880	181
221R	N Indigo Bow*	One antlerless elk	Nov. 28 - Dec. 13	660	50
224R	Tioga Unit Bow	One 3 pt. +	Jan. 2 - Jan. 17, 2016	214	171
226R	Powers Unit Bow	One elk	Aug. 29 - Sept. 27	62	287
230R	W Rogue Bow*	One antlerless elk	Jan 1 - Feb 29, 2016	55	94
236R	Mauy Unit Bow	One bull elk	Aug. 29 - Sept. 27	est. 100 in 2015	NEW
237R1	Ochoco Unit Bow No. 1	One elk	Aug. 29 - Sept. 27	218	868
Deer bowhunter must also have a controlled Ochoco Unit elk bow tag (used or unused) to hunt deer in the Ochoco Unit.					
237R2	Ochoco Unit Bow No. 2	One bull elk	Aug. 29 - Sept. 27	642	729
Deer bowhunters must also have a controlled Ochoco Unit elk bow tag (used or unused) to hunt deer in the Ochoco Unit.					
248R	Heppner Bow*	One elk	Aug. 29 - Sept. 27	75	245
249R	Ukiah Unit Bow	One elk	Aug. 29 - Sept. 27	107	161
252R	Starkey Exp Forest Bow*	One bull elk	Aug. 29 - Sept. 2	25	117
254R1	Mt Emily Unit Bow No. 1	One bull elk	Aug. 29 - Sept. 27	56	1,519
254R2	Mt Emily Unit Bow No. 2	One spike only elk	Aug. 29 - Sept. 27	165	28
255R1	Walla Walla Unit Bow No. 1*	One bull elk	Aug. 29 - Sept. 27	25	518
255R2	Walla Walla Unit Bow No. 2*	One spike only elk	Aug. 29 - Sept. 27	55	11
256R1	Wenaha Unit Bow No. 1	One bull elk	Aug. 29 - Sept. 27	35	2,491
256R2	Wenaha Unit Bow No. 2	One spike only elk	Aug. 29 - Sept. 27	165	23
257R1	Sled Springs Unit Bow No. 1	One elk	Aug. 29 - Sept. 27	214	826
257R2	Sled Springs Unit Bow No. 2	One antlerless or spike elk	Aug. 29 - Sept. 27	165	118
258R1	Chesnimnus Unit Bow No. 1	One elk	Aug. 29 - Sept. 27	330	758
258R2	Chesnimnus Unit Bow No. 2	One antlerless or spike elk	Aug. 29 - Sept. 27	80	10
259R	Snake River Unit Bow	One elk	Aug. 29 - Sept. 27	80	24
274R	Warner Unit Bow	One bull elk	Aug. 29 - Sept. 27	est. 50 in 2015	24 NEW

*HUNT DESCRIPTIONS

HUNT 216R: Santiam Bow- Those portions of Unit 16 in Linn and Marion Cos excluding Mt. Hood NF and Willamette NF lands.

HUNT 219R: McKenzie Unit Bow- All of Unit 19 excluding Willamette NF Land.

HUNT 221R: N Indigo Bow - 23% public lands. 415 sq mi in northwest corner of Unit 21 beginning at Cottage Grove; north on I-5 to State Hwy 58; southeast on Hwy 58 to Willamette NF boundary; south on Forest boundary to BLM Rd 23-1-13; west on 23-1-13 to 23-3-5.4 (Big Rvr Rd); northwest on Big Rvr Rd, London Rd, and S 6th St to I-5; north on I-5 to Cottage Grove, point of beginning. [MAP]

HUNT 230R: W Rogue Bow- 35% public lands. That part of Unit 30 west of the following line: Beginning at State Hwy 62

and Butte Falls -Prospect Rd; south on Butte Falls-Prospect Rd to Butte Falls Fish Lk Rd southeast of Butte Falls; southeast on Butte Falls Fish Lk Rd to State Hwy 140; east on Hwy 140 to boundary of Unit 30; south on Unit boundary to Oregon-California State line; and that part of Unit 22 in Jackson Co south of the NF exterior boundary. [MAP] **Note: The majority of elk during this hunt are concentrated on private lands. Do not apply unless you have access to a place to hunt.**

HUNT 248R: Heppner Bow - 38% public lands. That part of Unit 48 north and west of N Fork John Day Rvr.

HUNT 252R: Starkey Exp Forest Bow - 100% public lands. That part of Unit 52 as follows: approximately 30 sq mi of the Starkey Experimental Forest and Range enclosure located within Unit

52. A 50-yard buffer along all 8-ft high fences, the 900-acre feed area, 1,500-acre Campbell Flat and the 3,600-acre intensive timber management area are closed to all hunting, except as permitted by ODFW research personnel prior to any hunt. Hunters shall agree to participate in research collections and activities, which will include a general questionnaire about the hunting experience. **See page 19 for ATV research that will affect this hunt.** [MAP]

HUNTS 255R1 and 255R2: Walla Walla Bow - 33% public lands. All of Unit 55 except for the Mill Cr Watershed. See 255A (page 64) for hunt description.

"AVOID THE FEE" MANDATORY REPORTING REQUIRED SEE PAGE 23

TO REPORT WILDLIFE VIOLATORS CALL 1-800-452-7888 OR TIP@STATE.OR.US