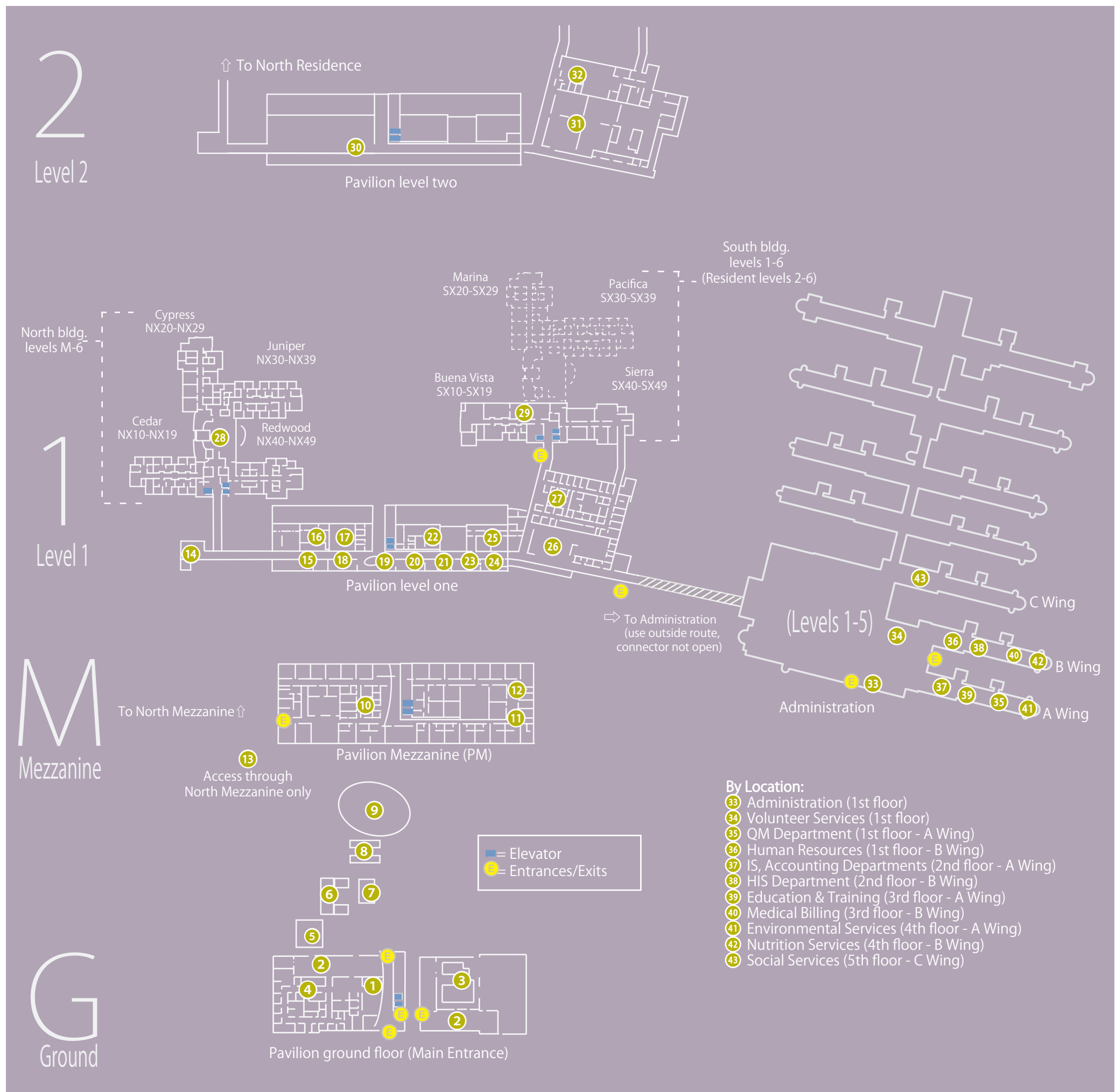


- By Location:**
- 1 Admitting & Eligibility
 - 2 Rehab Gyms
 - 3 Wellness Center (Pools)
 - 4 Rehab Department
 - 5 Rehab Therapy Yard
 - 6 Animal Farm
 - 7 Greenhouse
 - 8 Orchard
 - 9 Betty Sutro Meadow
 - 10 Rehab SNF (PM SNF)
 - 11 Acute Rehab (PM Rehab)
 - 12 Acute (PM Acute)
 - 13 Harmony Park (Smoking)
 - 14 Nursing Office
 - 15 Library
 - 16 Cashier
 - 17 General Store
 - 18 Gift Shop
 - 19 Atrium
 - 20 Art Studio
 - 21 Ceramics
 - 22 Barber & Beauty Shop
 - 23 Lab
 - 24 Respiratory Therapy
 - 25 Radiology
 - 26 Café
 - 27 Clinics
 - 28 North Residence
 - 29 South Residence
 - 30 Service Corridor
 - 31 Production Kitchen
 - 32 Pharmacy

- Alpha List:**
- Acute (PM Acute)
 - Acute Rehab (PM Rehab)
 - Admitting & Eligibility
 - Animal Farm
 - Art Studio
 - Atrium
 - Barber & Beauty Shop
 - Betty Sutro Meadow
 - Café
 - Cashier
 - Ceramics
 - Clinics
 - General Store
 - Gift Shop
 - Greenhouse
 - Harmony Park (Smoking)
 - Lab
 - Library
 - North Residence
 - Nursing Office
 - Orchard
 - Pharmacy
 - Production Kitchen
 - Radiology
 - Rehab SNF (PM SNF)
 - Rehab Department
 - Rehab Gyms
 - Rehab Therapy Yard
 - Respiratory Therapy
 - Service Corridor
 - South Residence
 - Wellness Center (Pools)

- 12
- 11
- 1
- 6
- 20
- 19
- 22
- 9
- 26
- 16
- 21
- 27
- 17
- 18
- 7
- 13
- 23
- 15
- 28
- 14
- 8
- 32
- 31
- 25
- 10
- 4
- 2
- 5
- 24
- 30
- 29
- 3



Welcome to the New Laguna Honda!

Here's how to navigate around the campus. We have three new buildings, North Residence, South Residence and Pavilion, in addition to our existing Administration Building.

Here's how the room numbers in the new building work:

- 1st digit = building:**
- N or NRB = North Residence
 - S or SRB = South Residence
 - P = Pavilion
- 2nd digit = floor:**
- G= Ground
 - M= Mezzanine
 - 1= 1st Floor, etc.
 - X = floor in the map
- 3rd, 4th and 5th digits = room numbers**






For example, if you're looking for N430, it will be in the North Building, 4th floor, room 30.

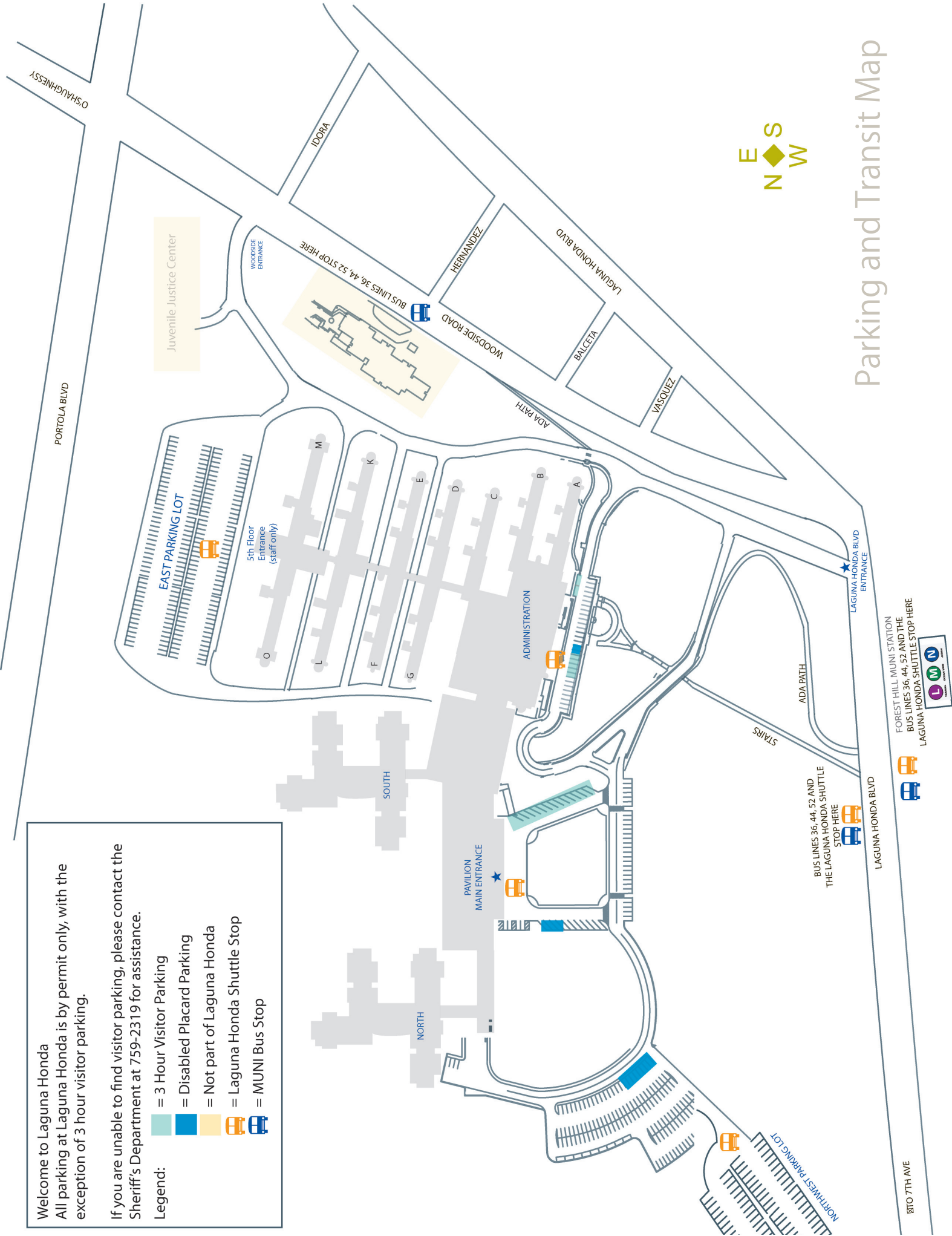
Enjoy your visit!

Welcome to Laguna Honda
All parking at Laguna Honda is by permit only, with the exception of 3 hour visitor parking.

If you are unable to find visitor parking, please contact the Sheriff's Department at 759-2319 for assistance.

Legend:

-  = 3 Hour Visitor Parking
-  = Disabled Placard Parking
-  = Not part of Laguna Honda
-  = Laguna Honda Shuttle Stop
-  = MUNI Bus Stop




Parking and Transit Map

Laguna Honda Hospital and Rehabilitation Center is a city owned and operated acute care hospital providing skilled nursing and rehabilitation to 780 seniors and adults with disabilities.

Directions:
from the North:
Golden Gate Bridge to 19th Ave exit
left on Sloat Blvd
continue straight on Portola
left on Laguna Honda Blvd

from the South:
280 to 19th Ave
veer right to Junipero Serra
right on Portola
left on Laguna Honda Blvd

from the East Bay:
Bay bridge to 280 south
take Monterey Blvd exit
immediate right onto Monterey
(becomes Diamond)
left on Bosworth
(becomes O'Shaunnessy-
then Woodside road)
take right onto Laguna Honda Blvd



Laguna Honda
Hospital and Rehabilitation Center
375 Laguna Honda Blvd.
SF, CA 94116
415-759-2300
www.lagunahonda.org
San Francisco Department of Public Health



Campus Map