



Site: 9
Location: 3900 SW 100th Ave., Davie 33328
Period: Nov 2012

Loud Events above 75 dB (Max Level)

Starting HOUR	Operators																Grand Total
	AAL	AAY	AWE	CGK	DAL	ELJ	FDX	JBU	NKS	SBM	SIL	SWA	TRS	UAL	VRD	Other	
12:00:00 AM					1											3	3
5:00:00 AM									1								1
6:00:00 AM					2		4		2								8
7:00:00 AM		1	1				1										3
8:00:00 AM		1			2				3						1		7
9:00:00 AM							1		1			1					3
10:00:00 AM			1		1							2	1	1		1	7
11:00:00 AM	1		1		1			1			2						6
12:00:00 PM	1				1				1							2	5
1:00:00 PM			2	1	5										1		9
2:00:00 PM		1			1							1		1		1	5
3:00:00 PM			1		1							2	1			1	6
4:00:00 PM		1	1			1				1							4
5:00:00 PM								1	1				1		1		4
6:00:00 PM			1		3												4
8:00:00 PM			1		1												2
Total	2	4	9	1	19	1	6	2	9	1	2	6	3	3	2	8	78



Site: 9
 Location 3900 SW 100th Ave., Davie 33328
 Period: Nov-12

Loud Events above 75 dB (Max Level)

Date Time	Max Level	SEL	A/D/O	Runway	Aircraft Type	Flight No.	Airline	Altitude (ft.)	Wind Dir.
11/23/2012 11:36	81	89	D	27R	MD88	DAL252	DAL	3199	337
11/22/2012 15:23	80	88	D	27R	MD88	DAL1826	DAL	4393	0
11/25/2012 8:07	80	88	D	27R	MD88	DAL1524	DAL	3202	247
11/30/2012 16:43	80	86	A	9L	SF34	SBM9780	SBM	1598	67
11/23/2012 13:30	79	89	D	27R	MD88	DAL739	DAL	3281	315
11/21/2012 14:46	79	88	D	27R	Unknown			3091	247
11/20/2012 20:04	79	89	D	27R	MD88	DAL1514	DAL	3484	0
11/20/2012 13:45	79	87	D	27R	MD88	DAL739	DAL	3009	247
11/20/2012 18:13	79	89	D	27R	MD88	DAL895	DAL	3471	270
11/3/2012 12:21	78	82	A	9L	A319	NKS877	NKS	2142	292
11/8/2012 18:12	78	89	D	27R	MD88	DAL895	DAL	3878	337
11/22/2012 7:52	78	86	D	27R	MD88	AAY912	AAY	3963	0
11/27/2012 10:42	78	83	A	9L	Unknown	N831FE		1975	112
11/23/2012 13:32	78	89	D	27R	MD88	DAL1310	DAL	3885	337
11/23/2012 10:24	78	87	D	27R	MD88	DAL2226	DAL	3698	270
11/25/2012 17:29	78	83	A	9L	B712	TRS247	TRS	1913	67
11/15/2012 14:43	78	85	A	9L	B737	SWA575	SWA	2024	45
11/21/2012 18:42	78	87	D	27R	MD88	DAL895	DAL	3707	292
11/11/2012 12:45	77	86	A	9L	Unknown	N408SF		1791	90
11/18/2012 15:48	77	86	A	9L	A320	AWE183	AWE	1995	337
11/13/2012 6:32	77	86	A	9L	A306	FDX1777	FDX	1906	45
11/13/2012 0:32	77	84	A	9L	MD88	DAL83	DAL	1893	67
11/27/2012 10:46	77	85	A	9L	B712	TRS200	TRS	1847	112
11/27/2012 7:02	77	87	A	9L	A310	FDX1444	FDX	1985	112
11/9/2012 7:41	77	86	D	27R	A321	AWE954	AWE	2986	0
11/14/2012 12:08	77	85	A	9L	Unknown			1893	22
11/30/2012 17:32	77	85	A	9L	A320	JBU939	JBU	1778	67
11/20/2012 6:37	77	85	D	27R	MD88	DAL1310	DAL	3314	247
11/15/2012 6:33	77	87	A	9L	A306	FDX1777	FDX	1726	315
11/13/2012 12:08	77	83	A	9L	MD88	DAL2311	DAL	2188	22
11/27/2012 11:02	77	83	A	9L	SF34	SIL4041	SIL	2021	67
11/9/2012 8:58	76	85	A	9L	A320	NKS417	NKS	1975	337
11/26/2012 11:05	76	83	A	9L	B190	SIL3997	SIL	1932	135
11/11/2012 16:01	76	81	A	9L	C25B	ELJ328	ELJ	1962	112
11/19/2012 14:23	76	86	D	27R	MD88	DAL1310	DAL	3517	337
11/26/2012 11:23	76	85	A	9L	B738	AAL1394	AAL	1959	112
11/9/2012 15:48	76	85	A	9L	B737	SWA951	SWA	1949	45
11/29/2012 9:38	76	87	A	9L	A306	FDX1786	FDX	1801	45
11/18/2012 8:11	76	86	A	9L	A320	NKS231	NKS	1932	292
11/27/2012 15:35	76	85	A	9L	B737	SWA2113	SWA	2192	90
11/9/2012 20:28	76	85	A	9L	B734	AWE1565	AWE	1886	45
11/17/2012 6:22	76	86	A	9L	DC10	FDX1400	FDX	2100	0
11/21/2012 16:52	76	84	D	27R	MD88	AAY936	AAY	3510	270
11/23/2012 13:48	76	85	D	27R	MD88	DAL1804	DAL	3215	247
11/4/2012 12:20	76	86	A	9L	B738	AAL568	AAL	1896	135
11/9/2012 18:06	76	85	A	9L	B734	AWE1401	AWE	1611	22



Site: 9
 Location 3900 SW 100th Ave., Davie 33328
 Period: Nov-12

Loud Events above 75 dB (Max Level)

Date Time	Max Level	SEL	A/D/O	Runway	Aircraft Type	Flight No.	Airline	Altitude (ft.)	Wind Dir.
11/14/2012 9:50	76	89	A	9L	B737	SWA1886	SWA	2001	45
11/8/2012 8:00	76	84	D	27R	MD88	AAY900	AAY	4131	0
11/19/2012 13:01	76	84	D	27R	MD88	DAL1808	DAL	3622	292
11/18/2012 13:15	76	84	A	9L	B734	AWE1555	AWE	1886	45
11/4/2012 13:14	76	84	A	9L	A320	UAL523	UAL	2382	112
11/17/2012 14:50	76	83	A	9L	A320	UAL259	UAL	1850	67
11/21/2012 6:22	76	86	D	27R	MD88	DAL1310	DAL	3671	292
11/12/2012 10:14	76	85	A	9L	A320	UAL428	UAL	1969	45
11/24/2012 14:38	76	84	D	27R	MD88	AAY924	AAY	3743	157
11/20/2012 8:27	76	85	D	27R	MD88	DAL1524	DAL	3494	247
11/15/2012 6:19	76	86	A	9L	A310	FDX1444	FDX	1965	292
11/23/2012 17:57	76	85	A	9L	A320	VRD334	VRD	1952	270
11/28/2012 10:55	76	85	A	9L	A319	AWE1901	AWE	1978	315
11/10/2012 15:22	75	84	A	9L	B712	TRS8	TRS	1755	22
11/23/2012 17:59	75	85	A	9L	A319	NKS558	NKS	1896	270
11/28/2012 11:08	75	84	A	9L	Unknown	JBU1674	JBU	1913	315
11/27/2012 6:07	75	86	A	9L	A320	NKS970	NKS	1995	67
11/26/2012 10:54	75	85	A	9L	B737	SWA4556	SWA	1880	135
11/9/2012 9:24	75	85	A	9L	A319	NKS103	NKS	2149	337
11/19/2012 11:31	75	85	D	27R	B734	AWE1745	AWE	3957	292
11/23/2012 16:02	75	84	A	9L	B734	AWE1683	AWE	1896	0
11/4/2012 15:09	75	85	A	9L	Unknown			2077	90
11/12/2012 8:25	75	85	A	9L	A319	VRD346	VRD	1952	45
11/19/2012 6:10	75	85	A	9L	A319	NKS970	NKS	1913	337
11/15/2012 10:02	75	83	A	9L	B737	SWA1886	SWA	1854	45
11/9/2012 13:48	75	85	A	9L	P180	CGKWQ	CGK	2152	67
11/14/2012 13:02	75	82	A	9L	B734	AWE1555	AWE	1949	45
11/30/2012 8:11	75	85	A	9L	A320	NKS231	NKS	1988	45
11/29/2012 5:57	75	84	A	9L	A320	NKS970	NKS	1585	337



Site: 9

Location: 3900 SW 100th Ave., Davie 33328

Period: Dec 2012

Loud Events above 75 dB (Max Level)


Starting HOUR	Operators															Grand Total
	AAL	AAY	ACA	AWE	BHS	DAL	FDX	JBU	LN8	NKS	SWA	TRS	UAL	VRD	Other	
5:00							1	1								2
6:00						2	1									3
7:00		2				1	1			3				1		8
8:00		4				2		1		1						8
9:00			2							3						5
10:00				1		1	1			1	1					5
11:00		2		3		1							2			8
12:00		1		1		1									1	4
13:00				1		2										3
14:00		1		1		1					2				1	6
15:00		1				4		1						1		7
16:00				2	1	2						1	1		1	8
17:00			1											2		3
18:00	1					3	2									6
19:00							2			1						3
20:00				1		1		1		1						4
21:00		1														1
22:00						1		1	1	1		1				5
23:00				1		2										3
Total	1	12	3	11	1	24	8	5	1	11	3	2	3	4	3	92



Site: 9
 Location 3900 SW 100th Ave., Davie 33328
 Period: Dec-12

Loud Events above 75 dB (Max Level)

Date Time	Max Level	SEL	A/D/O	Runway	Aircraft Type	Flight No.	Airline	Altitude (ft.)	Wind Dir.
12/14/2012 9:24	89	90	A	9L	A320	ACA1224	ACA	1975	0
12/31/2012 22:17	89	92	A	9L	E190	JBU979	JBU	1936	90
12/25/2012 15:02	85	94	A	9L	MD88	DAL1443	DAL	1841	135
12/31/2012 22:20	82	89	A	9L	A320	NKS779	NKS	1929	90
12/14/2012 7:54	80	90	D	27R	MD83	AAY912	AAY	3510	337
12/22/2012 7:54	80	89	D	27R	MD88	DAL856	DAL	3691	0
12/23/2012 8:29	80	89	D	27R	MD83	AAY900	AAY	3353	337
12/31/2012 23:53	79	83	A	9L	A320	AWE959	AWE	1949	90
12/19/2012 15:17	79	88	A	9L	MD88	DAL1443	DAL	1900	45
12/22/2012 12:58	79	87	D	27R	Unknown			3901	315
12/1/2012 15:24	79	85	A	9L	A320	JBU939	JBU	1978	45
12/14/2012 9:22	79	83	A	9L	A320	NKS972	NKS	1991	0
12/1/2012 16:42	79	87	A	9L	B735	BHS205	BHS	2087	22
12/29/2012 13:22	79	88	D	27R	MD88	DAL2026	DAL	3953	180
12/29/2012 15:47	79	88	D	27R	MD88	DAL1478	DAL	4288	247
12/17/2012 12:58	79	88	D	27R	MD88	AAY942	AAY	3950	180
12/21/2012 8:58	79	88	D	27R	MD88	DAL908	DAL	3278	292
12/14/2012 11:52	78	86	A	9L	B734	AWE1281	AWE	1604	0
12/14/2012 11:53	78	86	A	9L	MD83	AAY913	AAY	1985	0
12/29/2012 16:54	78	89	D	27R	MD88	DAL1798	DAL	4314	180
12/17/2012 16:55	78	89	D	27R	MD88	DAL82	DAL	4091	180
12/13/2012 8:40	78	87	D	27R	MD83	AAY900	AAY	3501	202
12/30/2012 21:22	78	86	A	9L	MD83	AAY937	AAY	1962	22
12/7/2012 16:08	78	87	A	9L				2510	112
12/18/2012 12:50	78	88	D	27R	MD88	DAL44	DAL	3701	225
12/17/2012 22:17	78	91	D	27R	Unknown	LN81AX	LN8	4583	202
12/7/2012 14:01	78	86	A	9L	MD88	AAY925	AAY	1870	112
12/22/2012 13:35	78	86	D	27R	MD88	DAL1369	DAL	3491	337
12/14/2012 6:21	78	88	D	27R	MD88	DAL1310	DAL	3789	270
12/26/2012 5:43	78	87	A	9L	DC10	FDX1400	FDX	1932	202
12/22/2012 15:29	77	87	D	27R	MD88	DAL1478	DAL	3898	247
12/1/2012 20:25	77	87	A	9L	A319	NKS470	NKS	1942	45
12/21/2012 8:10	77	86	D	27R	MD83	AAY924	AAY	4364	292
12/22/2012 6:31	77	86	D	27R	MD88	DAL742	DAL	3510	0
12/28/2012 7:11	77	87	A	9L	DC10	FDX1777	FDX	1932	337
12/29/2012 15:24	77	87	D	27R	MD82	AAY936	AAY	3832	270
12/6/2012 20:47	77	86	A	9L	A320	JBU989	JBU	1759	157
12/30/2012 10:17	77	84	A	9L	B733	SWA3808	SWA	2031	0
12/28/2012 10:17	77	88	A	9L	DC10	FDX1593	FDX	1877	112
12/13/2012 18:04	77	87	D	27R	MD88	DAL895	DAL	3468	0
12/30/2012 20:08	77	85	A	9L	B734	AWE1723	AWE	1476	22
12/29/2012 8:42	77	87	D	27R	MD82	AAY912	AAY	3835	180
12/24/2012 7:59	77	86	A	9L	A320	NKS231	NKS	2031	337
12/30/2012 19:53	76	88	A	9L	MD11	FDX910	FDX	2070	22
12/4/2012 11:47	76	86	A	9L	B734	AWE1281	AWE	1896	45
12/2/2012 9:04	76	86	A	9L	A321	NKS705	NKS	1962	90



Site: 9
 Location 3900 SW 100th Ave., Davie 33328
 Period: Dec-12

Loud Events above 75 dB (Max Level)


Date Time	Max Level	SEL	A/D/O	Runway	Aircraft Type	Flight No.	Airline	Altitude (ft.)	Wind Dir.
12/12/2012 15:58	76	86	A	9L	A319	VRD340	VRD	1952	202
12/29/2012 18:25	76	85	D	27R	MD88	DAL1626	DAL	4026	157
12/30/2012 7:17	76	86	D	27R	MD83	AAY938	AAY	3409	0
12/30/2012 9:02	76	86	A	9L	A320	NKS417	NKS	2087	337
12/3/2012 16:30	76	84	A	9L	B737	TRS694	TRS	1873	22
12/2/2012 19:50	76	87	A	9L	MD11	FDX910	FDX	1827	112
12/17/2012 14:05	76	86	D	27R	MD88	DAL1319	DAL	4347	112
12/16/2012 14:52	76	83	A	9L	Unknown	N77AQ		2293	112
12/17/2012 18:40	76	86	D	27R	MD88	DAL930	DAL	4072	225
12/29/2012 22:00	76	86	D	27R	MD88	DAL895	DAL	3911	225
12/3/2012 22:28	76	84	A	9L	B712	TRS71	TRS	1906	45
12/19/2012 18:45	76	88	A	9L	MD11	FDX910	FDX	2208	67
12/14/2012 17:35	76	86	A	9L	A320	VRD334	VRD	1955	337
12/14/2012 10:57	76	85	A	9L	B734	AWE1885	AWE	1896	0
12/24/2012 10:01	76	86	A	9L	A320	NKS972	NKS	1988	112
12/19/2012 11:12	76	85	A	9L	MD88	DAL1271	DAL	1926	90
12/2/2012 12:39	76	84	A	9L	B734	AWE1555	AWE	1834	45
12/9/2012 5:46	76	85	A	9L	A320	JBU100	JBU	1965	270
12/28/2012 8:49	76	85	A	9L	A320	JBU278	JBU	1932	90
12/4/2012 11:41	76	84	A	9L	A320	UAL986	UAL	2028	67
12/24/2012 17:25	76	85	A	9L	A320	ACA900	ACA	2001	180
12/31/2012 23:49	76	84	A	9L	MD90	DAL1244	DAL	2087	90
12/29/2012 18:14	76	81	D	27R	B738	AAL617	AAL	4190	270
12/20/2012 13:50	76	85	A	9L	B734	AWE1681	AWE	1896	112
12/8/2012 14:33	76	84	A	9L	B737	SWA1556	SWA	1985	112
12/10/2012 11:40	76	85	A	9L	MD88	AAY913	AAY	1880	180
12/16/2012 19:16	76	85	A	9L	A321	NKS171	NKS	1699	180
12/4/2012 6:14	76	86	A	9L	DC10	FDX1400	FDX	1949	90
12/13/2012 8:12	76	85	A	9L	A320	NKS231	NKS	1906	180
12/15/2012 11:37	76	84	A	9L	B734	AWE1281	AWE	1798	45
12/7/2012 16:18	76	86	A	9L	B734	AWE1683	AWE	1893	112
12/25/2012 14:43	76	84	A	9L		SWA216	SWA	1978	135
12/16/2012 7:41	76	85	A	9L	A319	VRD346	VRD	1952	112
12/15/2012 17:33	76	86	A	9L	A320	VRD334	VRD	1936	22
12/30/2012 10:20	75	85	A	9L	B752	DAL1604	DAL	1893	0
12/27/2012 8:15	75	86	D	27R	MD88	DAL908	DAL	4547	0
12/26/2012 7:13	75	85	A	9L	A320	NKS970	NKS	1946	180
12/4/2012 18:16	75	86	A	9L	MD11	FDX910	FDX	1962	22
12/25/2012 11:43	75	85	A	9L	B739	UAL1666	UAL	1877	112
12/26/2012 20:51	75	85	D	27R	MD88	DAL930	DAL	4564	270
12/3/2012 16:23	75	85	A	9L	A320	UAL360	UAL	1995	45
12/28/2012 7:06	75	85	A	9L	A320	NKS970	NKS	1949	337
12/14/2012 14:38	75	83	A	9L	B734	AWE1559	AWE	2136	315
12/9/2012 16:11	75	83	A	9L	B734	AWE1683	AWE	1955	135
12/23/2012 23:24	75	85	A	9L	MD88	DAL1854	DAL	1821	247



Site: 9
 Location: 3900 SW 100th Ave., Davie 33328
 Period: Jan 2013

Loud Events above 75 dB (Max Level)


Starting HOUR	Operators															Grand Total
	AAL	AAY	ACA	AVA	AWE	DAL	FDX	JBU	NKS	SWA	TRS	TSC	UAL	VRD	Other	
															24	24
5:00:00 AM						1	2		3							6
6:00:00 AM					1		1									2
7:00:00 AM								1								1
8:00:00 AM	1	1														2
9:00:00 AM								2								2
10:00:00 AM										1						1
11:00:00 AM					2	2										4
12:00:00 PM						1					1					2
1:00:00 PM				1		1				1	1	1	1		1	7
2:00:00 PM													1		1	2
3:00:00 PM										2			1			3
5:00:00 PM						1							1	2		4
6:00:00 PM	1							1	2							4
7:00:00 PM		2			1		1									4
8:00:00 PM			1													1
9:00:00 PM		1							1				1			3
10:00:00 PM									1		1					2
11:00:00 PM														1		1
Total	2	4	1	1	4	6	4	4	7	4	3	1	5	3	26	75



Site: 9
 Location 3900 SW 100th Ave., Davie 33328
 Period: Jan-13

Loud Events above 75 dB (Max Level)

Date Time	Max Level	SEL	A/D/O	Runway	Aircraft Type	Flight No.	Airline	Altitude (ft.)	Wind Dir.
1/22/2013 11:23	81	90	D	27R	MD88	DAL2274	DAL	3599	315
1/17/2013 8:41	79	89	D	27R	MD83	AAY900	AAY	3766	180
1/22/2013 12:56	78	88	D	27R	MD88	DAL1644	DAL	3888	337
1/31/2013 5:36	78	87	A	9L	DC10	FDX1400	FDX	2169	180
1/30/2013 17:33	77	85	A	9L	B752	DAL1626	DAL	2077	157
1/9/2013 8:09	77	86	A	9L	B738	AAL1584	AAL	1952	45
1/20/2013 15:37	77	85	A	9L	B737	SWA1460	SWA	1913	22
1/27/2013 5:35	77	86	A	9L	A320	NKS434	NKS	1952	292
1/7/2013 21:16	77	86	A	9L	MD83	AAY901	AAY	1959	22
1/2/2013 13:14	77	86	A	13	A320	AVA36	AVA	1598	180
1/7/2013 14:15	77	86	A	9L	A320	UAL515	UAL	1873	45
1/9/2013 19:05	77	87	A	9L	MD11	FDX910	FDX	1847	112
1/4/2013 17:45	77	86	A	9L	A320	VRD334	VRD	1936	67
1/31/2013 19:50	77	87	D	27R	MD83	AAY936	AAY	3871	22
1/12/2013 13:08	76	86	A	9L	A333	TSC688	TSC	1854	180
1/29/2013 6:31	76	86	A	9L	MD11	FDX2799	FDX	1785	90
1/18/2013 12:52	76	84	A	9L	B712	TRS1306	TRS	1791	22
1/11/2013 17:24	76	85	A	9L	B752	UAL425	UAL	1926	112
1/16/2013 13:00	76	85	A	9L	B738	UAL1653	UAL	1972	112
1/16/2013 23:59	76	85	A	9L	A320	VRD336	VRD	1926	112
1/15/2013 5:38	76	86	A	9L	A320	NKS434	NKS	1998	67
1/2/2013 7:24	76	85	A	9L	A320	JBU278	JBU	1660	112
1/31/2013 5:22	76	85	A	9L	A319	NKS338	NKS	2280	180
1/29/2013 21:30	76	85	A	9L	A319	NKS470	NKS	1955	90
1/19/2013 14:35	76	83	A	9L	Unknown	N536BW		1896	0
1/30/2013 10:49	76	84	A	9L	B733	SWA827	SWA	1785	157
1/30/2013 18:52	76	86	A	9L	A320	NKS240	NKS	1998	157
1/14/2013 15:09	76	84	A	9L	B737	SWA1460	SWA	1598	90
1/15/2013 17:39	76	86	A	9L	A320	VRD334	VRD	1883	112
1/8/2013 21:35	76	85	A	9L	A320	UAL371	UAL	1962	90
1/9/2013 9:05	76	85	A	9L	A320	JBU507	JBU	1978	90
1/4/2013 11:06	76	83	A	9L	MD88	DAL1271	DAL	1929	22
1/16/2013 18:02	76	85	A	9L	A320	JBU1796	JBU	2011	112
1/18/2013 11:10	76	84	A	9L	B734	AWE1885	AWE	2073	0
1/16/2013 13:48	76	83	A	9L	B712	TRS471	TRS	1969	90
1/26/2013 18:23	76	83	A	9L	B738	AAL1039	AAL	1932	45
1/31/2013 5:40	75	84	A	9L	B752	DAL2327	DAL	2037	180
1/14/2013 13:46	75	85	A	9L	A320	DAL1103	DAL	1978	90
1/11/2013 15:34	75	85	A	9L	A320	UAL774	UAL	1991	90
1/25/2013 19:08	75	83	A	9L	MD82	AAY925	AAY	1847	45
1/3/2013 6:58	75	85	A	9L	A319	AWE1548	AWE	1982	112
1/24/2013 20:37	75	85	A	9L	A320	ACA908	ACA	1991	337
1/16/2013 22:59	75	83	A	9L	B712	TRS71	TRS	1936	45
1/18/2013 13:18	75	81	A	9L	Unknown	N3523D		1598	22
1/11/2013 5:46	75	86	A	9L	DC10	FDX1400	FDX	1988	67
1/22/2013 11:29	75	81	D	27R	B734	AWE1570	AWE	2418	292



Site: 9
Location 3900 SW 100th Ave., Davie 33328
Period: Jan-13

Loud Events above 75 dB (Max Level)

Date Time	Max Level	SEL	A/D/O	Runway	Aircraft Type	Flight No.	Airline	Altitude (ft.)	Wind Dir.
1/26/2013 22:12	75	85	A	9L	A319	NKS575	NKS	1988	45
1/3/2013 18:32	75	84	A	9L	A320	NKS240	NKS	1877	135
1/14/2013 13:46	75	84	A	9L	B737	SWA843	SWA	1972	90
1/22/2013 19:50	75	85	A	9L	A321	AWE1723	AWE	1886	22
1/18/2013 9:31	75	85	A	9L	A320	JBU583	JBU	1398	202