

# **Straight Line Diagram**

## **Somerset 55**

### **January 2021**

This document was produced by the Pennsylvania Department of Transportation (PENNDOT) as an internal management tool for State maintained highways and is not to be used for other purposes. The printed information was compiled from the Department's computerized Roadway Management System (RMS) and is subject to change without notice. Use of any or all of the printed information for purposes other than those intended by the Department may not satisfy other accuracy and completeness requirements and the Department does not warrant that such printed information is accurate or complete.

ROADWAY MANAGEMENT SYSTEM  
 INDEX FOR SR'S LOCATED IN THE COUNTY OF SOMERSET

SR	BGN	PAGE	END	PAGE	SR	BGN	PAGE	END	PAGE	SR	BGN	PAGE	END	PAGE
0030		1		12	2007	266		266		3019	416		419	
0031		13		28	2008	267		267		3021	420		420	
0040		29		32	2009	268		270		3023	421		421	
0056		33		38	2010	271		275		3025	422		423	
0160		39		62	2011	276		277		3027	424		424	
0219		63		84	2012	278		278		3029	425		429	
0271		85		85	2013	279		281		3031	430		431	
0281		86		103	2014	282		283		3033	432		433	
0403	104			114	2015	284		287		3035	434		435	
0523	115			118	2016	288		292		3037	436		437	
0601	119			135	2017	293		299		3039	438		439	
0653	136			144	2018	300		301		3041	440		441	
0669	145			147	2019	302		307		3043	442		442	
0985	148			158	2020	308		311		3045	443		443	
1001	159			162	2021	312		314		3047	444		444	
1002	163			165	2022	315		316		3281	445		445	
1003	166			172	2023	317		321		4001	446		450	
1004	173			174	2024	322		323		4002	451		452	
1005	175			177	2025	324		326		4003	453		453	
1006	178			180	2026	327		327		4004	454		456	
1007	181			185	2027	328		331		4005	457		461	
1008	186			187	2028	332		332		4006	462		462	
1009	188			188	2029	333		333		4007	463		463	
1010	189			191	2030	334		334		4008	464		465	
1011	192			192	2031	335		338		4009	466		469	
1012	193			194	2033	339		342		4010	470		472	
1013	195			196	2035	343		343		4011	473		473	
1014	197			197	2037	344		345		4012	474		474	
1015	198			202	2039	346		346		4013	475		478	
1016	203			203	2041	347		347		4014	479		480	
1017	204			206	2043	348		348		4015	481		484	
1018	207			209	2045	349		349		4016	485		486	
1019	210			212	2047	350		361		4017	487		490	
1021	213			216	2102	362		362		4018	491		492	
1023	217			217	3001	363		366		4019	493		498	
1025	218			221	3002	367		370		4020	499		499	
1027	222			223	3003	371		375		4021	500		503	
1029	224			226	3004	376		376		4022	504		506	
1031	227			229	3005	377		377		4023	507		509	
1033	230			236	3006	378		381		4024	510		510	
1035	237			239	3007	382		386		4025	511		513	
1037	240			240	3008	387		388		4026	514		514	
1039	241			241	3009	389		389		4027	515		518	
1101	242			242	3010	390		397		4028	519		520	
2001	243			244	3011	398		401		4029	521		523	
2002	245			247	3012	402		402		4030	524		524	
2003	248			249	3013	403		404		4031	525		527	
2004	250			259	3014	405		406		4033	528		528	
2005	260			261	3015	407		411		4035	529		531	
2006	262			265	3017	412		415		4037	532		532	





December 30, 2020

## Pennsylvania State Roads - Straight Line Diagrams

Contained within this document are the 2021 Pennsylvania Straight Line Diagram's (SLD's) for State Routes by county within a particular PennDOT district. At the end of each year, PennDOT takes a snapshot of its current SLD database and creates PDF files from the SLD snapshot. The SLD's are a graphical representation of State Routes (SR's) that PennDOT maintains. The information shown on the SLD's is generated from data found in PennDOT's Roadway Management System (RMS) database. The data from RMS is constantly being updated to match actual roadway inventory data found on Pennsylvania's state highways. PennDOT's SR system is explained briefly in this document along with symbol definitions for each type of roadway feature or attribute found on the SLD. This PDF version of the SLD contains an individual county list of all state roads found in that county. The SR's found on the list are linked to the actual pages that show the individual SLD's. To find an SLD for a particular road that you want, simply point to that road on the SR index list and click on it to jump to the beginning page of that SLD.

If you have any questions or comments concerning information found in this document, please contact Colin McClenahan, [Roadway Inventory and Testing Unit](#), [Asset Management Division](#), [Bureau of Maintenance and Operations](#), by calling (717) 783-0172.

*Additional information on state owned highways is available from your local PENNDOT Engineering District Office, RMS Unit, RMS Coordinator.*

**Straight Line Diagram Disclaimer:** This document is for informational purposes only and may be viewed by anyone. No part of the information contained in this document may be altered or redistributed without prior written consent of PENNDOT. Straight Line Diagram information is provided "as is" without warranty of any kind, either expressed or implied. This information could include technical inaccuracies or errors of omission. Changes may be made periodically to the information herein.

**Copyright © 2020 by the Commonwealth of Pennsylvania. All rights reserved.**





## Asset Management Division Mission Statement

To protect and preserve Pennsylvania's infrastructure by providing meaningful, timely, and accurate pavement and roadway management, design, standards, strategies, inventory and condition, as well as fair, consistent and efficient application of Commonwealth laws and regulations.

# CUSTOMER SERVICE RATING FORM

## Straight Line Diagram (SLD) – Customer Service Rating

As means to improve customer service, we would like you to rate the product/ service you have received, by circling a “grade” from “A” (excellent) to “E” (fail).

**A**                      **B**                      **C**                      **D**                      **E**

If your rating is not an “A,” please let us know what we could do better.

---

---

---

---

---

Name and Organization (optional)

---

Thank You.

*(Fold along line, and tape or staple together before mailing)*

*(Cut along dashed line)*

---

---

---

Bureau of Maintenance and Operations  
Asset Management Division – BOMO Annex  
907 Elmerton Avenue  
Harrisburg, PA 17110  
ATTN: Colin McClenahan

**PENNSYLVANIA DEPARTMENT OF TRANSPORTATION**  
**Bureau of Maintenance and Operations, Asset Management Division**

**Location Referencing System (LRS) – Definitions, Uses & Testing**

The Department's LRS, implemented in 1987, is the mechanism to designate the State highway network, to define roadway lengths, locations, and route connectivity, and to serve as the basis for the collection, storage, and integration of roadway information.

An LRS key is a unique series of numbers that identifies the location of each point or feature along a State route. The fourteen digit number is an integral part of the Roadway Management System (RMS) where roadway data is stored. 07/4016/0100/0857 is an example of an LRS key, which identifies County (CO) = 07, State Route (SR) = 4016, Segment (SEG) = 0100, and Offset = 0857.

**County (CO)**

Each of Pennsylvania's sixty-seven counties is identified by a number.

Name	#	Name	#	Name	#	Name	#
Adams	1	Clinton	18	Lackawanna	35	Potter	52
Allegheny	2	Columbia	19	Lancaster	36	Schuylkill	53
Armstrong	3	Crawford	20	Lawrence	37	Snyder	54
Beaver	4	Cumberland	21	Lebanon	38	Somerset	55
Bedford	5	Dauphin	22	Lehigh	39	Sullivan	56
Berks	6	Delaware	23	Luzerne	40	Susquehanna	57
Blair	7	Elk	24	Lycoming	41	Tioga	58
Bradford	8	Erie	25	McKean	42	Union	59
Bucks	9	Fayette	26	Mercer	43	Venango	60
Butler	10	Forest	27	Mifflin	44	Warren	61
Cambria	11	Franklin	28	Monroe	45	Washington	62
Cameron	12	Fulton	29	Montgomery	46	Wayne	63
Carbon	13	Greene	30	Montour	47	Westmoreland	64
Centre	14	Huntingdon	31	Northampton	48	Wyoming	65
Chester	15	Indiana	32	Northumberland	49	York	66
Clarion	16	Jefferson	33	Perry	50	Philadelphia	67
Clearfield	17	Juniata	34	Pike	51		

**State Route (SR)**

State Routes (SR's) are identified by four-digit numbers. SR numbers are assigned as follows:

- |  |           |
|--|-----------|
| 1. Traffic Routes: Routes designated as Interstates, US or PA Routes | 0001-0999 |
| 2. Quadrant Routes (Non-Traffic Routes)                              | 1001-4999 |
| 3. Relocated Traffic Routes  | 6000-6999 |
| 4. Turned Back, Abandoned, or Null Routes                            | 7000-7999 |
| 5. Interchanges  | 8001-8999 |
| 6. WYE's   | 9101-9199 |
| 7. Rest Areas  | 9201-9299 |
| 8. Truck Escape Ramps  | 9301-9399 |
| 9. Others  | 9401-9499 |

Even/Odd Convention: Even numbers are typically given to SR's in the East/West direction, and odd numbers to SR's that run North/South. This convention applies to Interstate Routes (except those that are Beltways or Spurs), and Quadrant Routes. This convention may or may not apply to PA or US Traffic Routes.

Hierarchy: If two or more traffic routes occupy the same section of roadway, the SR number is based on the "higher" type route, according to the following hierarchy. If the traffic routes are the same hierarchy class, then the SR number is assigned the lower numbered traffic route (Figure 1).

1. Interstates
2. U.S. Routes
3. PA Routes
4. Quadrant Routes

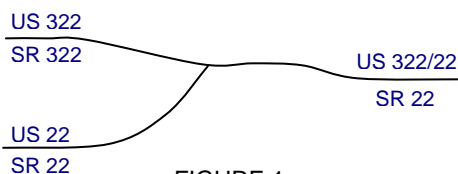


FIGURE 1

Other Numbering Conventions:

1. The first digit of a quadrant route is based on which quadrant of the county the route is located, as shown in the following diagram (Figure 2).
2. The last three digits of a Relocated Traffic Route are the same as the Traffic Route that was relocated.
3. Interchanges are numbered sequentially. Odd numbers are given to interchanges along SR's in the North/South direction; even numbers are given to interchanges along SR's in the East/West direction (Figure 3).
4. WYE's are given odd numbers if the connecting SR is odd numbered, and even numbers if the connecting SR is even numbered.
5. Rest Areas or Truck Escape Ramps are given odd numbers if they connect to the Southbound or Westbound side of an SR, and even numbers if they connect to the Northbound or Eastbound side.

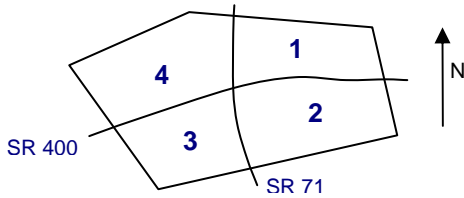


FIGURE 2

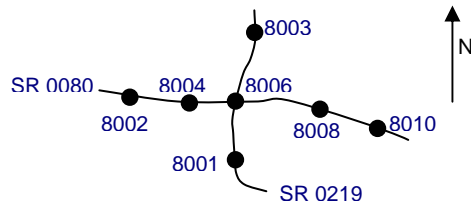


FIGURE 3

**Segment (SEG)**

State routes are divided into segments, which are approximately one-half mile long, and are identified by a four-digit number. Segment begin and end points are placed at physical features where possible. Segment numbers increase in the North or East direction, and typically by 10's (Figure 4). Segments are even numbered on undivided roadways, and in the Northbound or Eastbound direction of divided roadways. Segments are odd numbered in the Southbound or Westbound direction of divided roadways (Figure 5). Interstate segments are associated with the mile posts (Figure 6).

Undivided Roadways

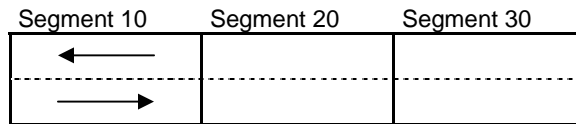


FIGURE 4

Divided Roadways

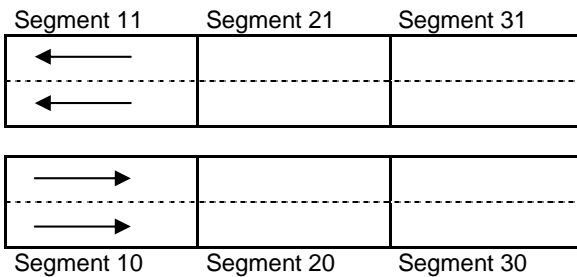


FIGURE 5

Interstate Roadways

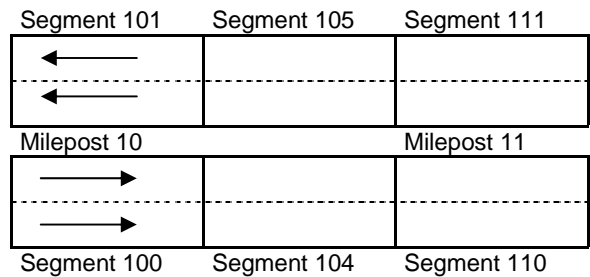


FIGURE 6

Turned Back, Abandoned, and Null Segments are given numbers in the range of 7000-7999. For two coincident State routes, the route with "lower" hierarchy is "nulled."

Segment numbering restarts on Traffic Routes at County boundaries, except Interstates (Figure 7).

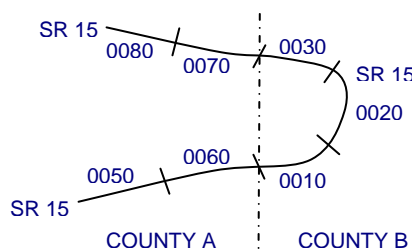


FIGURE 7

## Offset

The offset, a subdivision of the segment, is the distance (in feet) from the beginning of the segment, expressed as a four-digit number. Offsets are measured in the increasing segment direction.

## Segment Markers

Segment markers, which allow for easy identification of the LRS location on the State highway system, indicate the State route and segment number at the point that each segment is entered. If the beginning of a segment occurs at a physical feature, then the point of reference is at the physical feature and not the sign. At intersections, signs are used to identify beginning or ending State routes or segments.



## Users of the LRS

Locations of all intersections, structures, and other points of interest are field verified and inventoried in the RMS. This information can be displayed on Straight Line Diagrams (SLD's) which can be viewed in the RMS, or hardcopy form. SLD books are refreshed and printed annually for distribution to the Department's District and County offices, as well as too many external entities.

A list of those within the Department that use the LRS to identify locations in the RMS and in the field includes personnel from the following organizations: Pavement Testing, County Maintenance, Traffic, Design, Surveys, Construction, Bridge, Permits, Crash Review, Planning and Programming, Posted & Bonded Roads, Tort Liability, and Emergency Management.

Users outside the Department include: County & Municipal governments, County 911, Planning Commissions, Federal Highway Administration, State & Local Police, Local Emergency Management, Delivery Services (UPS, Fed Ex, etc.), Fire Departments, Utility Companies, Contractors, and Consultants.

Without segment markers located in the field, all of these users would have to rely solely on the SLD, which would be extremely cumbersome at best and impossible for some.

## Verification, QA & QC

In order to assure that LRS information is indicated properly in the RMS, on SLD's, and in the field, LRS Quality Assurance (QA) and Quality Commitment (QC) programs are performed each year. The Bureau of Maintenance and Operations, Asset Management Division, Roadway Inventory & Testing Unit (RITU) performs all Statewide QC testing. Field verification and QA is also performed by RITS, except in Engineering Districts 2-0, 11-0, and 12-0, where it is done "in-house." Each Engineering District is responsible for its own LRS completeness and maintenance with respect to the RMS.

Twenty percent of each county is field tested annually as part of the QA program, and five percent of each county is tested for the annual QC program. The goal of the QC program is to maintain at least 90% accuracy between the RMS and the actual field locations of highway features. Annual QC ratings are developed and reported to the Engineering Districts.









































Field testing is performed by two-person teams (a permanent employee that operates the test, and a temporary employee that drives the device) with the use of vans equipped with an on-board computer and a Data Measurement Subsystem. Testing is typically performed during the months of April through November.

Vehicle location and roadway features are displayed on the van's computer screen in SLD format, and the software accepts operator inputs verifying or modifying roadway feature locations, as well as comments. Though the system can function at greater speed, test speeds are typically less than 25 mph to ensure accuracy.

There are five categories of information that is verified and/or modified:

1. State Route Length
2. Segment Length
3. Roadway Geometry (lane count, pavement & shoulder types & widths)
4. Intersecting Feature Location (intersections & bridges)
5. Segment Marker Location

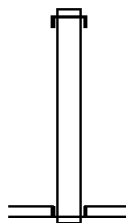
STRAIGHT LINE DIAGRAM (SLD) ANNUAL REFRESH ATTRIBUTE KEY PAGE 1 OF 2

 SEGMENT MARKER	 AHEAD LEFT INTER STATE OWNED	 RAILROAD CROSSING	 INTERSTATE MILEPOST
 TURNBACK	 AHEAD LEFT INTER NON-STATE	 RAILROAD OVER-PASS	 MFC BEGIN
 NULL	 AHEAD RIGHT INTE STATE OWNED	 OVER-PASS	 MUNICIPAL BOUNDARY
 UNDIVIDED HIGHWAY	 AHEAD RIGHT INTE NON-STATE	 BRIDGE END	 VILLAGE BEGIN
 PHYSICALLY DIVIDED	 BACK LEFT INTER STATE OWNED	 BRIDGE BEGIN	AH - LENGTH FORWARD TO NEXT SEGMENT BEGIN BK - LENGTH BACKWARD TO PREVIOUS SEGMENT BEGIN
 PAINT DIVIDED	 BACK LEFT INTER NON-STATE	 TUNNEL	
 INTERSECTION AHEAD	 BACK RIGHT INTER STATE OWNED	 SIGN STRUCTURE	MFC - MAINTENANCE FUNCTIONAL CLASS A = INTERSTATE EXPRESSWAY AND/OR PRINCIPLE ARTERIAL C = MINOR ARTERIAL D = COLLECTOR E = LOCAL ACCESS F = INTERCHANGE RAMP
 INTERSECTION BACK	 BACK RIGHT INTER NON-STATE	 P3 BRIDGE	
 REFERENCE AHEAD/BACK	 T-LEFT INTERSEC STATE OWNED	 RETAINING WALL	
 DIVIDED CONNECTOR	 T-LEFT INTERSEC NON-STATE	 BRIDGE/CULVERT UNDER FILL	NULL AND TURNBACK SEGMENTS ARE DISPLAYED IN THE DEPARTMENT'S ROADWAY MANAGEMENT SYSTEM (RMS) AS 100 FEET IN LENGTH. ACTUAL SEGMENT AND SECTION LENGTHS MAY VARY SIGNIFICANTLY
 CROSS INTERSEC STATE OWNED	 T-RIGHT INTERSEC STATE OWNED	 PIPE (STAMPP)	
 CROSS INTERSEC NON-STATE	 T-RIGHT INTERSEC NON-STATE	 ROTARY INTERSEC	



DIR: N TOTAL LEN: .551 MI. DIST: 09-7 SR: 8017  
 LEFT MUN: BLACK T RIGHT MUN: BLACK T

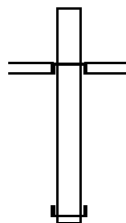
002910 FT



002910 FT BK-SOMERSET (55)  
 INTER-AHD SR 219  
 0750/0680 (SR0219 SEG 0324/0770)

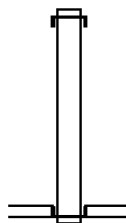
002230 FT

002230 FT 0 0 00000 0 00 0000+00  
 NC RAMP H RD  
 MUD PK  
 (SR3010 SEG 0240/0515)  
 INTER-BK RAMP F RD  
 (SR8017 SEG 0010/0725)  
 0750/0000 LENGTH(AH 0680 BK 0740)



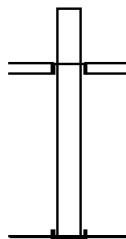
001490 FT

INTER-AHD RAMP E RD  
 (SR8017 SEG 0250/0000)  
 MUD PK  
 0500/0740 (SR3010 SEG 0240/0205)  
 001490 FT 0 0 00000 0 00 0000+00  
 NC RAMP G RD  
 INTER-BK SR 219  
 (SR0219 SEG 0325/0810)  
 0500/0000 LENGTH(AH 0740 BK 0765)



000725 FT

INTER-AHD SR 219  
 0250/0765 (SR0219 SEG 0315/2775)  
 000725 FT 0 0 00000 0 00 0000+00  
 NC RAMP E RD  
 MUD PK  
 (SR3010 SEG 0240/0205)  
 INTER-BK RAMP G RD  
 (SR8017 SEG 0500/0740)  
 0250/0000 LENGTH(AH 0765 BK 0725)



000000 FT

INTER-AHD RAMP H RD  
 (SR8017 SEG 0750/0000)  
 MUD PK  
 0010/0725 (SR3010 SEG 0240/0515)  
 000000 FT 0 0 00000 0 00 0000+00  
 NC RAMP F RD  
 INTER-BK SR 219  
 (SR0219 SEG 0314/2805)  
 MFC BEGIN = F  
 0010/0000 LENGTH(AH 0725 BK 0000)



EXTRACT DATE: 12/21/2020 ROADWAY MANAGEMENT SYSTEM PAGE NUMBER: 568  
PRINT DATE: 12/23/2020 SLD COUNTY/SR - ANNUAL PRINT COUNTY: SOMERSET  
DIR: S TOTAL LEN: 1.288 MI. DIST: 09-7 SR: 8015  
LEFT MUN: SUMMIT T RIGHT MUN: SUMMIT T

006800 FT



006800 FT MASON DIXON HW  
0760/1895 (SR2047 SEG 0090/1855)

DIR: S TOTAL LEN: 1.288 MI. DIST: 09-7 SR: 8015  
 LEFT MUN: SUMMIT T RIGHT MUN: SUMMIT T

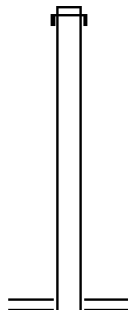
004905 FT



004905 FT 0 0 00000 0 00 0000+00  
 NC RAMP C RD  
 INTER-BK NORTH STAR WY  
 (SR0219 SEG 0194/1305)  
 0760/0000 LENGTH(AH 1895 BK 2480)

INTER-AHD SR 219  
 0750/2480 (SR0219 SEG 0204/0035)

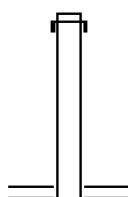
002425 FT



002425 FT 0 0 00000 0 00 0000+00  
 NC RAMP D RD  
 MASON DIXON HW  
 (SR2047 SEG 0090/1855)  
 0750/0000 LENGTH(AH 2480 BK 1165)

INTER-AHD NORTH STAR WY  
 0510/1165 (SR0219 SEG 0195/1925)

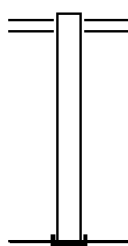
001260 FT



001260 FT 0 0 00000 0 00 0000+00  
 NC RAMP A RD  
 MASON DIXON HW  
 (SR2047 SEG 0100/0280)  
 0510/0000 LENGTH(AH 1165 BK 1260)

MASON DIXON HW  
 0500/1260 (SR2047 SEG 0100/0280)

000000 FT



000000 FT 0 0 00000 0 00 0000+00  
 NC RAMP B RD  
 INTER-BK SR 219  
 (SR0219 SEG 0205/0735)  
 MFC BEGIN = F  
 0500/0000 LENGTH(AH 1260 BK 0000)

EXTRACT DATE: 12/21/2020 ROADWAY MANAGEMENT SYSTEM PAGE NUMBER: 566  
PRINT DATE: 12/23/2020 SLD COUNTY/SR - ANNUAL PRINT COUNTY: SOMERSET  
DIR: N TOTAL LEN: .863 MI. DIST: 09-7 SR: 8013  
LEFT MUN: SUMMIT T RIGHT MUN: SUMMIT T

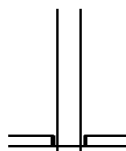
004555 FT

003681 FT

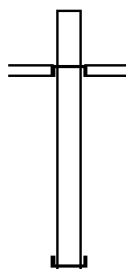


004555 FT  
INTER-AHD NORTH STAR WY  
0750/0874 (SR0219 SEG 0144/1045)  
003681 FT 0 0 00000 0 00 0000+00

DIR: N TOTAL LEN: .863 MI. DIST: 09-7 SR: 8013  
 LEFT MUN: SUMMIT T RIGHT MUN: SUMMIT T



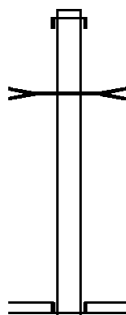
NC RAMP I RD  
 MASON DIXON HW  
 (SR2047 SEG 0038/0092)  
 INTER-BK RAMP L RD  
 (SR8013 SEG 0010/1034)  
 0750/0000 LENGTH(AH 0874 BK 1430)



INTER-AHD RAMP K RD  
 (SR8013 SEG 0250/0000)  
 0500/1430 MASON DIXON HW  
 (SR2047 SEG 0034/0042)

002251 FT

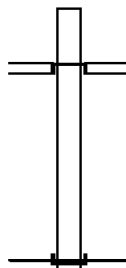
002251 FT 0 0 00000 0 00 0000+00  
 NC RAMP J RD  
 INTER-BK NORTH STAR WY  
 (SR0219 SEG 0145/1371)  
 0500/0000 LENGTH(AH 1430 BK 1217)



INTER-AHD NORTH STAR HW  
 (SR0219 SEG 0135/0630)  
 0250/1165 MILLER RUN  
 STRUCTURE LENGTH 18 FT  
 BMSID 55/0219/0134/0445

001034 FT

001034 FT 0 0 00000 0 00 0000+00  
 NC RAMP K RD  
 MASON DIXON HW  
 (SR2047 SEG 0034/0042)  
 INTER-BK RAMP J RD  
 (SR8013 SEG 0500/1430)  
 0250/0000 LENGTH(AH 1217 BK 1034)



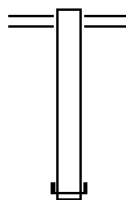
INTER-AHD RAMP I RD  
 (SR8013 SEG 0750/0000)  
 0010/1034 MASON DIXON HW  
 (SR2047 SEG 0038/0092)

000000 FT

000000 FT 0 0 00000 0 00 0000+00  
 NC RAMP L RD  
 INTER-BK NORTH STAR HW  
 (SR0219 SEG 0134/1108)  
 MFC BEGIN = F  
 0010/0000 LENGTH(AH 1034 BK 0000)

DIR: N TOTAL LEN: .541 MI. DIST: 09-7 SR: 8011  
 LEFT MUN: CONEMAUGH T RIGHT MUN: CONEMAUGH T

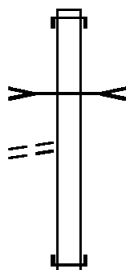
002859 FT



002859 FT SR 0403 SH  
 (SR0403 SEG 0271/1310)  
 0500/0993 (SR0403 SEG 0270/1310)

001866 FT

001866 FT 0 0 00000 0 00 0000+00  
 NC RAMP D RD  
 INTER-BK NORTH STAR WY  
 (SR0219 SEG 0931/1283)  
 0500/0000 LENGTH(AH 0993 BK 0712)

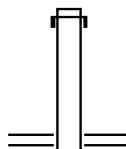


INTER-AHD NORTH STAR WY  
 0250/0712 (SR0219 SEG 0921/2788)  
 TRIB STONY CREEK  
 STRUCTURE LENGTH 13 FT  
 0250/0500 BMSID 55/0219/0920/3042

FROM 0403/0270 SH  
 (CONN)

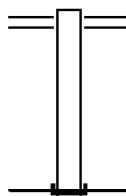
0250/0070  
 001154 FT

001154 FT 1 0 01022 2 37 0013+92  
 NC RAMP C RD  
 INTER-BK SR 0403  
 (SR0403 SEG 0271/1278)  
 0250/0000 LENGTH(AH 0712 BK 0507)



INTER-AHD NORTH STAR WY  
 0020/0507 (SR0219 SEG 0920/2726)  
 000647 FT 0 0 00000 0 00 0000+00  
 NC RAMP B RD  
 WOODSTOWN HW  
 (SR4035 SEG 0140/0090)  
 0020/0000 LENGTH(AH 0507 BK 0647)

000647 FT



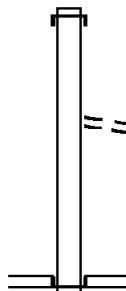
WOODSTOWN HW  
 0010/0647 (SR4035 SEG 0140/0090)  
 000000 FT 1 0 01022 2 36 0013+73  
 NC RAMP A RD  
 INTER-BK NORTH STAR WY  
 (SR0219 SEG 0920/2106)  
 MFC BEGIN = F  
 0010/0000 LENGTH(AH 0647 BK 0000)

000000 FT

EXTRACT DATE: 12/21/2020 ROADWAY MANAGEMENT SYSTEM PAGE NUMBER: 563  
 PRINT DATE: 12/23/2020 SLD COUNTY/SR - ANNUAL PRINT COUNTY: SOMERSET  
 DIR: N TOTAL LEN: .941 MI. DIST: 09-7 SR: 8009  
 LEFT MUN: CONEMAUGH T RIGHT MUN: CONEMAUGH T

004966 FT

003651 FT

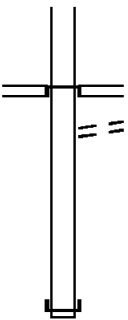
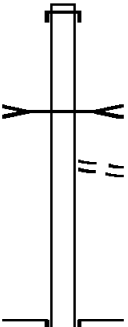
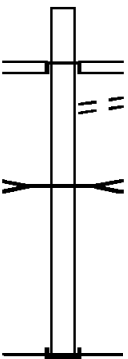


004966 FT  
 INTER-AHD NORTH STAR WY  
 0750/1315 (SR0219 SEG 0890/1352)

0750/0130 FROM 0601/0390 SH  
 (CONN)  
 003651 FT 1 0 01022 2 25 0001+93  
 NC RAMP D RD

SR 0601 SH  
 (SR0601 SEG 0390/0237)  
 INTER-BK RAMP A RD  
 (SR8009 SEG 0010/1261)  
 0750/0000 LENGTH(AH 1315 BK 1353)

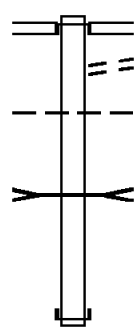
DIR: N TOTAL LEN: .941 MI. DIST: 09-7 SR: 8009  
 LEFT MUN: CONEMAUGH T RIGHT MUN: CONEMAUGH T

002298 FT		INTER-AHD RAMP B RD (SR8009 SEG 0250/0000) SR 0601 SH JEROME 0500/1353 (SR0601 SEG 0380/1772) TO 0601/0380 SH 0500/1094 (CONN)  002298 FT 1 0 01022 2 31 0000+00 NC RAMP C RD INTER-BK NORTH STAR WY (SR0219 SEG 0891/1420) 0500/0000 LENGTH(AH 1353 BK 1037)
001261 FT		INTER-AHD NORTH STAR WY 0250/1037 (SR0219 SEG 0881/0576)  TRIB QUEMAHONING CREEK STRUCTURE LENGTH 12 FT 0250/0238 BMSID 55/0219/0880/1170 FROM 0601/0380 SH 0250/0095 (CONN) 001261 FT 1 0 01022 2 29 0002+85 NC RAMP B RD SR 0601 SH (SR0601 SEG 0380/1772) INTER-BK RAMP C RD (SR8009 SEG 0500/1353) 0250/0000 LENGTH(AH 1037 BK 1261)
000000 FT		INTER-AHD RAMP D RD (SR8009 SEG 0750/0000) SR 0601 SH JEROME 0010/1261 (SR0601 SEG 0390/0237) TO 0601/0390 SH 0010/1074 (CONN) TRIB QUEMAHONING CREEK STRUCTURE LENGTH 12 FT 0010/0836 BMSID 55/0219/0880/1170  000000 FT 1 0 01022 2 27 0021+50 NC RAMP A RD INTER-BK NORTH STAR WY (SR0219 SEG 0880/0190) MFC BEGIN = F 0010/0000 LENGTH(AH 1261 BK 0000)

EXTRACT DATE: 12/21/2020 ROADWAY MANAGEMENT SYSTEM PAGE NUMBER: 561  
 PRINT DATE: 12/23/2020 SLD COUNTY/SR - ANNUAL PRINT COUNTY: SOMERSET  
 DIR: S TOTAL LEN: .744 MI. DIST: 09-7 SR: 8007  
 LEFT MUN: JENNER T RIGHT MUN: JENNER T

003926 FT

003926 FT  
 INTER-AHD RAMP D RD  
 (SR8007 SEG 0500/0000)  
 LINCOLN HW  
 (SR0030 SEG 0151/1546)  
 (SR0030 SEG 0150/1524)  
 TO 0030/0150 SH  
 0750/1100  
 0750/0981 (CONN)  
 JENNER  
 0750/0441 QUEMAHONING T  
 TWO MILE RUN  
 STRUCTURE LENGTH 17 FT  
 0750/0310 BMSID 55/0219/0770/1364  
 002826 FT 1 0 01022 2 17 0000+00  
 NC RAMP A RD  
 INTER-BK NORTH STAR WY  
 (SR0219 SEG 0770/1086)  
 0750/0000 LENGTH(AH 1100 BK 0920)

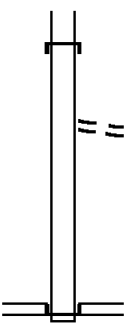


002826 FT



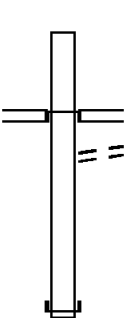
DIR: S TOTAL LEN: .744 MI. DIST: 09-7 SR: 8007  
 LEFT MUN: JENNER T RIGHT MUN: JENNER T

001906 FT



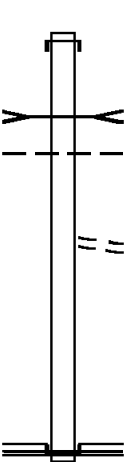
INTER-AHD NORTH STAR WY  
 0500/0920 (SR0219 SEG 0780/1000)  
 FROM 0030/0151 SH  
 0500/0185 (CONN)  
 001906 FT 1 0 01022 2 23 0000+00  
 NC RAMP D RD  
 LINCOLN HW  
 (SR0030 SEG 0150/1524)  
 (SR0030 SEG 0151/1546)  
 INTER-BK RAMP A RD  
 (SR8007 SEG 0750/1100)  
 0500/0000 LENGTH(AH 0920 BK 0829)

001077 FT



INTER-AHD RAMP B RD  
 (SR8007 SEG 0010/0000)  
 LINCOLN HW  
 (SR0030 SEG 0150/1056)  
 (SR0030 SEG 0151/1082)  
 0250/0829 TO 0030/0151 SH  
 0250/0703 (CONN)  
 001077 FT 1 0 01022 2 21 0014+31  
 NC RAMP C RD  
 INTER-BK NORTH STAR WY  
 (SR0219 SEG 0781/0889)  
 0250/0000 LENGTH(AH 0829 BK 1077)

000000 FT



INTER-AHD NORTH STAR WY  
 0010/1077 (SR0219 SEG 0771/1171)  
 TWO MILE RUN  
 STRUCTURE LENGTH 17 FT  
 0010/0870 BMSID 55/0219/0770/1364  
 QUEMAHONING  
 0010/0856 JENNER T  
 FROM 0030/0150 SH  
 0010/0209 (CONN)  
 000000 FT 1 0 01022 2 19 0022+31  
 NC RAMP B RD  
 LINCOLN HW  
 (SR0030 SEG 0151/1082)  
 (SR0030 SEG 0150/1056)  
 INTER-BK RAMP C RD  
 (SR8007 SEG 0250/0829)  
 MFC BEGIN = F  
 0010/0000 LENGTH(AH 1077 BK 0000)

EXTRACT DATE: 12/21/2020 ROADWAY MANAGEMENT SYSTEM PAGE NUMBER: 559  
PRINT DATE: 12/23/2020 SLD COUNTY/SR - ANNUAL PRINT COUNTY: SOMERSET  
DIR: S TOTAL LEN: 2.461 MI. DIST: 09-7 SR: 8005  
LEFT MUN: SOMERSET T RIGHT MUN: SOMERSET T

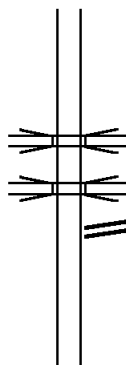
012994 FT



012994 FT  
INTER-AHD NORTH STAR WY  
0760/2788 (SR0219 SEG 0650/0070)

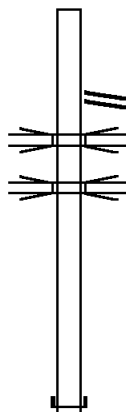
DIR: S TOTAL LEN: 2.461 MI. DIST: 09-7 SR: 8005  
 LEFT MUN: SOMERSET T RIGHT MUN: SOMERSET T

010206 FT

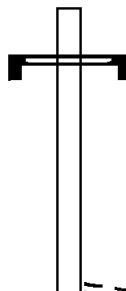


0760/1127 OP ID SR 0219 NBL  
 SR 55/0219/0640/0000  
 0760/1000 OP ID SR 0219 SBL  
 SR 55/0219/0641/0000  
 RAMP A RD  
 0760/0514 (SR8005 SEG 0250/0000)  
 010206 FT 0 0 0000 0 00 0000+00  
 NC RAMP D RD  
 \* REF-BK RAMP D RD  
 (SR8005 SEG 0520/2880)  
 0760/0000 LENGTH(AH 2788 BK 2674)

007532 FT



\* REF-AHD RAMP C RD  
 0750/2674 (SR8005 SEG 0510/0000)  
 RAMP B RD  
 0750/2016 (SR8005 SEG 0500/1163)  
 SR 0219 SBL  
 0750/1633 OP ID 55/0219/0641/0000  
 SR 0219 NBL  
 0750/1504 OP ID 55/0219/0640/0000  
 007532 FT 1 0 01022 2 12 0349+56  
 NC RAMP C RD  
 INTER-BK NORTH STAR WY  
 (SR0219 SEG 0640/0536)  
 0750/0000 LENGTH(AH 2674 BK 2880)

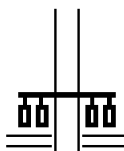


\* REF-AHD RAMP D RD  
 0520/2880 (SR8005 SEG 0760/0000)  
 SIGN: 3 CHORD TRUSS  
 0520/2765 BMSID 55/8005/0510/0160  
 0520/0170 FROM 0601/0080 SH  
 (CONN)

DIR: S TOTAL LEN: 2.461 MI.  
 LEFT MUN: SOMERSET T

DIST: 09-7 SR: 8005  
 RIGHT MUN: SOMERSET T

004652 FT



004652 FT 0 0 00000 0 00 0000+00  
 NORTH CENTER AV  
 (SR0601 SEG 0091/0000)  
 (SR0601 SEG 0090/0000)

5 0520/0000 LENGTH(AH 2880 BK 2880)

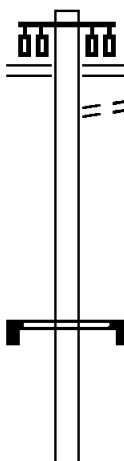
NORTH CENTER AV  
 (SR0601 SEG 0091/0000)  
 (SR0601 SEG 0090/0000)

0510/2880

0510/2735

TO 0601/0090 SH  
 (CONN)

001772 FT

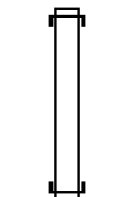


0510/0160 SIGN: 3 CHORD TRUSS  
 BMSID 55/8005/0510/0160  
 001772 FT 1 0 01022 2 14 0028+55

\* REF-BK NC RAMP CD RD  
 RAMP C RD  
 (SR8005 SEG 0750/2674)  
 5 0510/0000 LENGTH(AH 2880 BK 1163)

INTER-AHD RAMP C RD  
 0500/1163 (SR8005 SEG 0750/2016)

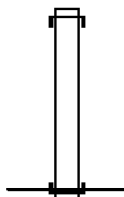
000609 FT



000609 FT 1 0 01022 2 11 0206+95  
 NC RAMP B RD  
 INTER-BK NORTH STAR WY

5 0500/0000 LENGTH(AH 1163 BK 0609)  
 (SR0219 SEG 0651/0000)

000000 FT

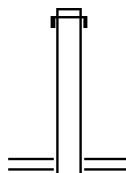


INTER-AHD NORTH STAR WY  
 0250/0609 (SR0219 SEG 0631/1010)

000000 FT 1 0 01022 2 15 0013+07  
 NC RAMP A RD  
 INTER-BK RAMP D RD  
 (SR8005 SEG 0760/0514)

5 0250/0000 LENGTH(AH 0609 BK 0000)  
 MFC BEGIN = F

002524 FT



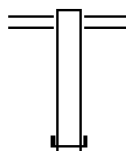
002524 FT  
 INTER-AHD SR 0056 SH  
 0760/0677 (SR0056 SEG 0010/1500)

001847 FT

001847 FT 0 0 00000 0 00 0000+00  
 NC RAMP A-1 RD  
 MAIN ST

(SR0601 SEG 0590/1834)  
 0760/0000 LENGTH(AH 0677 BK 0577)

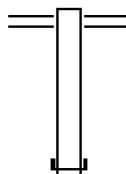
001270 FT



MAIN ST  
 0750/0577 (SR0601 SEG 0590/1834)  
 001270 FT 0 0 00000 0 00 0000+00  
 NC RAMP A-2 RD

INTER-BK SR 0056 SH  
 (SR0056 SEG 0010/1279)  
 0750/0000 LENGTH(AH 0577 BK 0600)

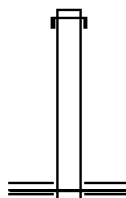
000670 FT



MAIN ST  
 0260/0600 (SR4051 SEG 0010/0065)  
 000670 FT 0 0 00000 0 00 0000+00  
 NC RAMP B-2 RD

INTER-BK SR 0056 SH  
 (SR0056 SEG 0011/0588)  
 0260/0000 LENGTH(AH 0600 BK 0670)

000000 FT



INTER-AHD SR 0056 SH  
 0250/0670 (SR0056 SEG 0011/0426)  
 000000 FT 0 0 00000 0 00 0000+00  
 NC RAMP B-1 RD

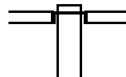
MAIN ST  
 (SR4051 SEG 0010/0065)  
 MFC BEGIN = F  
 0250/0000 LENGTH(AH 0670 BK 0000)

EXTRACT DATE: 12/21/2020 ROADWAY MANAGEMENT SYSTEM PAGE NUMBER: 555  
 PRINT DATE: 12/23/2020 SLD COUNTY/SR - ANNUAL PRINT COUNTY: SOMERSET  
 DIR: N TOTAL LEN: 1.068 MI. DIST: 09-7 SR: 8003  
 LEFT MUN: SOMERSET T RIGHT MUN: SOMERSET T

005637 FT

005637 FT  
INTER-AHD

RAMP C RD  
 (SR8003 SEG 0250/0000)  
 STOYSTOWN RD  
 (SR0281 SEG 0531/0357)  
 (SR0281 SEG 0530/0350)



004860 FT

004860 FT 1 0 01022 2 08 0000+00

DIR: N TOTAL LEN: 1.068 MI. DIST: 09-7 SR: 8003  
 LEFT MUN: SOMERSET T RIGHT MUN: SOMERSET T

		NC RAMP D RD INTER-BK NORTH STAR WY (SR0219 SEG 0591/0878) 0500/0000 LENGTH(AH 0777 BK 1701)
003159 FT		INTER-AHD NORTH STAR WY 0250/1701 (SR0219 SEG 0581/1172)  003159 FT 1 0 01022 2 05 0000+00 NC RAMP C RD STOYSTOWN RD (SR0281 SEG 0530/0350) (SR0281 SEG 0531/0357) INTER-BK RAMP C RD (SR8003 SEG 0500/0777) 0250/0000 LENGTH(AH 1701 BK 1252)
001907 FT		INTER-AHD NORTH STAR WY 0020/1252 (SR0219 SEG 0580/2283)  0020/0150 FROM 0281/0530 SH (CONN) 001907 FT 0 0 00000 0 00 0000+00 NC RAMP B RD STOYSTOWN RD (SR0281 SEG 0541/0000) (SR0281 SEG 0540/0000) 0020/0000 LENGTH(AH 1252 BK 1907)
000000 FT		STOYSTOWN RD (SR0281 SEG 0541/0000) 0010/1907 (SR0281 SEG 0540/0000)  000000 FT 0 0 00000 0 00 0000+00 NC RAMP A RD INTER-BK NORTH STAR WY (SR0219 SEG 0580/1145) MFC BEGIN = F 0010/0000 LENGTH(AH 1907 BK 0000)

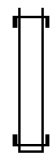
EXTRACT DATE: 12/21/2020 ROADWAY MANAGEMENT SYSTEM PAGE NUMBER: 553  
PRINT DATE: 12/23/2020 SLD COUNTY/SR - ANNUAL PRINT COUNTY: SOMERSET  
DIR: S TOTAL LEN: .396 MI. DIST: 09-7 SR: 8002  
LEFT MUN: QUEMAHONING T RIGHT MUN: QUEMAHONING T

002090 FT

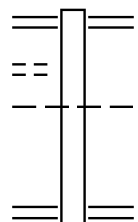
002090 FT  
INTER-AHD LINCOLN HW

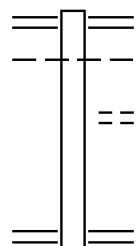


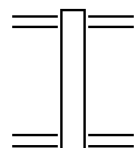
DIR: S TOTAL LEN: .396 MI. DIST: 09-7 SR: 8002  
 LEFT MUN: QUEMAHONING T RIGHT MUN: QUEMAHONING T

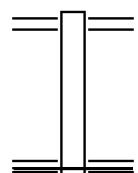
001760 FT  0750/0330 (SR0030 SEG 0280/0199)  
 001760 FT 0 0 00000 0 00 0000+00  
 NC RAMP C RD  
 INTER-BK STOYSTOWN RD  
 (SR0281 SEG 0650/3582)  
 0750/0000 LENGTH(AH 0330 BK 0589)

MEADOW ST  
(BORO)

0254/0332  0254/0589 MAIN ST  
 (SR4028 SEG 0030/1387)  
 001171 FT 0254/0096 STOYSTOWN  
 QUEMAHONING T  
 001171 FT 0 0 00000 0 00 0000+00  
 LINCOLN HW  
 (SR0030 SEG 0271/0413)  
 0254/0000 LENGTH(AH 0589 BK 0567)

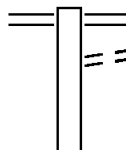
000604 FT  0252/0567 LINCOLN HW  
 (SR0030 SEG 0271/0413)  
 QUEMAHONING  
 0252/0471 STOYSTOWN B  
 MEADOW ST  
 (BORO)  
 000604 FT 0 0 00000 0 00 0000+00  
 NC PINE AV  
 MAIN ST  
 (SR4028 SEG 0030/1387)  
 0252/0000 LENGTH(AH 0567 BK 0283)

000321 FT  0014/0283 LINCOLN HW  
 (SR0030 SEG 0270/0353)  
 000321 FT 0 0 00000 0 00 0000+00  
 NC RAMP BB RD  
 STOYSTOWN RD  
 (SR0281 SEG 0650/3708)  
 0014/0000 LENGTH(AH 0283 BK 0321)

000000 FT  0012/0321 STOYSTOWN RD  
 (SR0281 SEG 0650/3708)  
 000000 FT 0 0 00000 0 00 0000+00  
 NC RAMP B RD  
 LINCOLN HW  
 (SR0030 SEG 0270/0353)  
 MFC BEGIN = F  
 0012/0000 LENGTH(AH 0321 BK 0000)

EXTRACT DATE: 12/21/2020 ROADWAY MANAGEMENT SYSTEM PAGE NUMBER: 551  
 PRINT DATE: 12/23/2020 SLD COUNTY/SR - ANNUAL PRINT COUNTY: SOMERSET  
 DIR: S TOTAL LEN: .849 MI. DIST: 09-7 SR: 8001  
 LEFT MUN: SOMERSET T RIGHT MUN: SOMERSET T

004481 FT



003455 FT

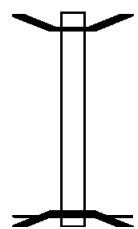
004481 FT BERLIN PLANK RD  
 (SR3041 SEG 0011/0185)  
 0500/1026 (SR3041 SEG 0010/0175)  
 TO 3041/0010 SH  
 0500/0943 (CONN)

003455 FT 1 0 01022 2 03 0000+00

		NC RAMP D RD INTER-BK FLIGHT 93 MEMORIAL HW (SR0219 SEG 0521/1250) 0500/0000 LENGTH(AH 1026 BK 1275)
002180 FT		INTER-AHD NORTH STAR WY 0250/1275 (SR0219 SEG 0515/1165) KIMBERLY RUN STRUCTURE LENGTH 32 FT 0250/0392 BMSID 55/0219/0514/1963 002180 FT 1 0 01022 2 00 0000+00 NC RAMP C RD BERLIN PLANK RD (SR3041 SEG 0010/0100) (SR3041 SEG 0011/0110) 0250/0000 LENGTH(AH 1275 BK 0850)
001330 FT		INTER-AHD NORTH STAR WY 0020/0850 (SR0219 SEG 0514/1290) TR KIMBERLY RUN STRUCTURE LENGTH 8 FT 0020/0212 BMSID 55/8001/0010/1188 001330 FT 0 0 00000 0 00 0000+00 NC RAMP B RD BERLIN PLANK RD (SR2047 SEG 0400/0445) (SR2047 SEG 0401/0445) 0020/0000 LENGTH(AH 0850 BK 1330)
000000 FT		BERLIN PLANK RD (SR2047 SEG 0400/0445) 0010/1330 (SR2047 SEG 0401/0445) TO 2047/0401 SH 0010/1270 (CONN) TR KIMBERLY RUN STRUCTURE LENGTH 8 FT 0010/1188 BMSID 55/8001/0010/1188 000000 FT 0 0 00000 0 00 0000+00 NC RAMP A RD INTER-BK NORTH STAR WY (SR0219 SEG 0514/0332) MFC BEGIN = F 0010/0000 LENGTH(AH 1330 BK 0000)

EXTRACT DATE: 12/21/2020 ROADWAY MANAGEMENT SYSTEM PAGE NUMBER: 549  
 PRINT DATE: 12/23/2020 SLD COUNTY/SR - ANNUAL PRINT COUNTY: SOMERSET  
 DIR: B TOTAL LEN: .055 MI. DIST: 09-7 SR: 4106  
 LEFT MUN: CONEMAUGH T RIGHT MUN: CONEMAUGH T

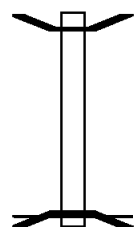
000289 FT  
 000000 FT



000289 FT BMS EN 55/4106/0010/0000  
 \* REF-AHD CAMPUS ST  
 0010/0289 (T769)  
 000000 FT 0 0 00000 0 00 0000+00  
 \* REF-BK NC CAMPUS ST  
 CAMPUS ST  
 (T769)  
 SR 0219 NBL  
 BMSBG 55/4106/0010/0000  
 MFC BEGIN = E  
 0010/0000 LENGTH(AH 0289 BK 0000)

EXTRACT DATE: 12/21/2020 ROADWAY MANAGEMENT SYSTEM PAGE NUMBER: 548  
 PRINT DATE: 12/23/2020 SLD COUNTY/SR - ANNUAL PRINT COUNTY: SOMERSET  
 DIR: B TOTAL LEN: .045 MI. DIST: 09-7 SR: 4104  
 LEFT MUN: LINCOLN T RIGHT MUN: LINCOLN T

000236 FT  
 000000 FT

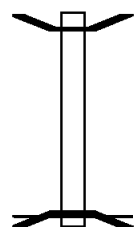


```

000236 FT BMS EN 55/4104/0010/0000
* REF-AHD CRITCHFIELD RD
0010/0236 (T626)
000000 FT 0 0 00000 0 00 0000+00
          NC CR ITCHFIELD RD
* REF-BK CRITCHFIELD RD
          (T626)
          SR 0219
          BMSBG 55/4104/0010/0000
          MFC BEGIN = E
5 0010/0000 LENGTH(AH 0236 BK 0000)
  
```

EXTRACT DATE: 12/21/2020 ROADWAY MANAGEMENT SYSTEM PAGE NUMBER: 547  
 PRINT DATE: 12/23/2020 SLD COUNTY/SR - ANNUAL PRINT COUNTY: SOMERSET  
 DIR: B TOTAL LEN: .066 MI. DIST: 09-7 SR: 4102  
 LEFT MUN: SOMERSET T RIGHT MUN: SOMERSET T

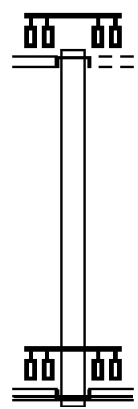
000351 FT  
 000000 FT



000351 FT BMS EN 55/4102/0010/0000  
 \* REF-AHD SECHLER RD  
 0010/0351 (T524)  
 000000 FT 0 0 00000 0 00 0000+00  
 NC SECHLER RD  
 \* REF-BK SECHLER RD  
 (T524)  
 SR 0219 NBL  
 BMSBG 55/4102/0010/0000  
 MFC BEGIN = E  
 0010/0000 LENGTH(AH 0351 BK 0000)

EXTRACT DATE: 12/21/2020 ROADWAY MANAGEMENT SYSTEM PAGE NUMBER: 546  
 PRINT DATE: 12/23/2020 SLD COUNTY/SR - ANNUAL PRINT COUNTY: SOMERSET  
 DIR: B TOTAL LEN: .371 MI. DIST: 09-7 SR: 4055  
 LEFT MUN: SOMERSET B RIGHT MUN: SOMERSET B

001961 FT  
 STOYSTOWN RD  
 (SR0281 SEG 0500/0000) 0010/1961



000000 FT

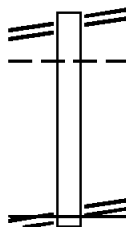
001961 FT  
 INTER-AHD PLEASANT AV  
 (SR0281 SEG 0500/0000)  
 STOYSTOWN RD  
 (BORO)  
 0010/1961

000000 FT 0 0 00000 0 00 0000+00  
 NC PL PLEASANT AV  
 NORTH CENTER AV  
 (SR0601 SEG 0030/0000)

INTER-BK TURNPIKE RAMP RD  
 (TNPK)  
 MFC BEGIN = B  
 0010/0000 LENGTH(AH 1961 BK 0000)

EXTRACT DATE: 12/21/2020 ROADWAY MANAGEMENT SYSTEM PAGE NUMBER: 545  
 PRINT DATE: 12/23/2020 SLD COUNTY/SR - ANNUAL PRINT COUNTY: SOMERSET  
 DIR: B TOTAL LEN: .088 MI. DIST: 09-7 SR: 4053  
 LEFT MUN: STOYSTOWN B RIGHT MUN: STOYSTOWN B

W MAIN ST 000465 FT  
 (SR4028 SEG 0020/0000) 0010/0465  
  
 000000 FT  
  
 LINCOLN HW  
 (SR0030 SEG 0250/0000) 0010/0000



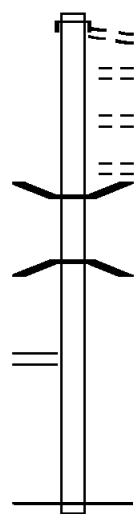
000465 FT W MAIN ST  
 0010/0465 (SR4028 SEG 0020/0000)  
 STOYSTOWN  
 0010/0074 QUEMAHONING T  
 000000 FT 1 0 00119 7 00 0000+00  
 LINCOLN HW  
 (SR0030 SEG 0250/0000)  
 NC OAK AV  
 MFC BEGIN = E  
 0010/0000 LENGTH(AH 0465 BK 0000)



EXTRACT DATE: 12/21/2020 ROADWAY MANAGEMENT SYSTEM PAGE NUMBER: 544  
 PRINT DATE: 12/23/2020 SLD COUNTY/SR - ANNUAL PRINT COUNTY: SOMERSET  
 DIR: B TOTAL LEN: .162 MI. DIST: 09-7 SR: 4051  
 LEFT MUN: PAINT B RIGHT MUN: PAINT B

000854 FT

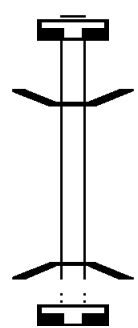
000854 FT  
 INTER-AHD MAIN ST  
 (SR3015 SEG 0010/0000)  
 BEDFORD ST  
 (BORO)  
 0010/0854 ASH AV  
 (BORO)  
 0010/0663 JEFFERSON AV  
 (BORO)  
 0010/0531 FORD DR  
 (BORO)  
 0010/0349 BMSSEN 55/4051/0010/0191  
 0010/0236 1 1 00825 0 00 0018+66  
 PAINT CREEK  
 0010/0191 BMSBG 55/4051/0010/0191  
 RAMP B-1 RD  
 (SR8004 SEG 0250/0000)  
 RAMP B-2 RD  
 (SR8004 SEG 0260/0600)  
 0010/0065 1 1 00825 0 00 0016+61  
 000000 FT NC MA  
 \* REF-BK MAIN ST  
 (SR0601 SEG 0590/2015)  
 MFC BEGIN = C  
 0010/0000 LENGTH(AH 0854 BK 0000)



000000 FT

EXTRACT DATE: 12/21/2020 ROADWAY MANAGEMENT SYSTEM PAGE NUMBER: 543  
 PRINT DATE: 12/23/2020 SLD COUNTY/SR - ANNUAL PRINT COUNTY: SOMERSET  
 DIR: B TOTAL LEN: .004 MI. DIST: 09-7 SR: 4049  
 LEFT MUN: QUEMAHONING T RIGHT MUN: QUEMAHONING T

000019 FT  
  
 000000 FT  
  
 000000 FT

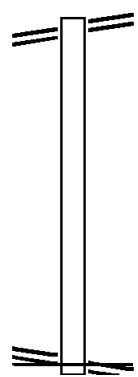


000019 FT  
 7014/0000 LENGTH(AH 0228 BK 0019)  
 BMSBN 55/4049/0012/0000  
 \* REF-AHD GEIGER RD  
 0012/0019 (TB64)  
 000000 FT 2 0 55124 0 00 0167+08  
 NC GEIGER RD  
 \* REF-BK GEIGER RD  
 (TB64)  
 BEAVR DAM RN  
 BMSBG 55/4049/0012/0000  
 5 0012/0000 LENGTH(AH 0019 BK 1194)  
 000000 FT  
 7010/0000 LENGTH(AH 1194 BK 0000)

EXTRACT DATE: 12/21/2020 ROADWAY MANAGEMENT SYSTEM PAGE NUMBER: 542  
 PRINT DATE: 12/23/2020 SLD COUNTY/SR - ANNUAL PRINT COUNTY: SOMERSET  
 DIR: B TOTAL LEN: .582 MI. DIST: 09-7 SR: 4047  
 LEFT MUN: JENNER T RIGHT MUN: JENNER T

ROARING RUN RD 003073 FT  
 (SR4027 SEG 0100/0891) 0010/3073

2 0 55133 0 00 0000+00 000000 FT  
 K LINES MILL RD  
 (SR4012 SEG 0030/0000) 0010/0000



003073 FT ROARING RUN RD  
 0010/3073 (SR4027 SEG 0100/0891)

NC FLAT RUN RD  
 000000 FT K LINES MILL RD  
 (SR4012 SEG 0030/0000)  
 MFC BEGIN = E  
 0010/0000 LENGTH(AH 3073 BK 0000)

EXTRACT DATE: 12/21/2020 ROADWAY MANAGEMENT SYSTEM PAGE NUMBER: 541  
 PRINT DATE: 12/23/2020 SLD COUNTY/SR - ANNUAL PRINT COUNTY: SOMERSET  
 DIR: B TOTAL LEN: 1.473 MI. DIST: 09-7 SR: 4045  
 LEFT MUN: PAINT T RIGHT MUN: PAINT T

SEANOR RD 007779 FT  
 (SR0601 SEG 0570/1314) 0030/3212

007779 FT SEANOR RD  
 0030/3212 (SR0601 SEG 0570/1314)

004567 FT

004567 FT 2 0 55151 0 01 0200+00  
 0030/0000 LENGTH(AH 3212 BK 2455)

002112 FT

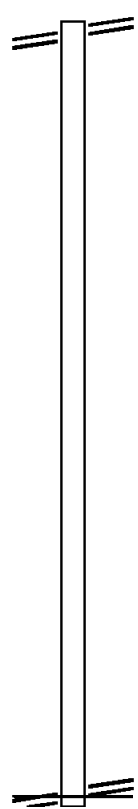
002112 FT 2 0 55151 0 01 0175+00  
 0020/0000 LENGTH(AH 2455 BK 2112)

000000 FT

000000 FT 2 0 55151 0 01 0153+83

CAMP DR  
 (SR1031 SEG 0080/0000) 0010/0000

CAMP DR  
 (SR1031 SEG 0080/0000)  
 NC SPRUCE RUN RD  
 MFC BEGIN = E  
 0010/0000 LENGTH(AH 2112 BK 0000)



EXTRACT DATE: 12/21/2020 ROADWAY MANAGEMENT SYSTEM PAGE NUMBER: 540  
PRINT DATE: 12/23/2020 SLD COUNTY/SR - ANNUAL PRINT COUNTY: SOMERSET  
DIR: B TOTAL LEN: 2.081 MI. DIST: 09-7 SR: 4043  
LEFT MUN: CONEMAUGH T RIGHT MUN: CONEMAUGH T

010987 FT

010987 FT  
INTER-AHD

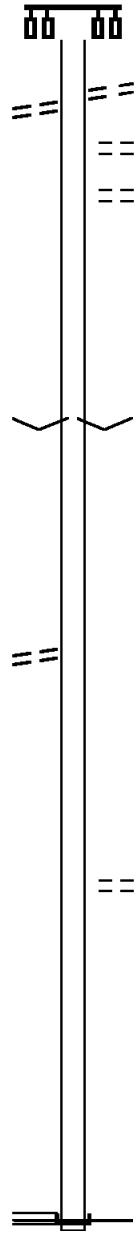
EAST CAMPUS AV  
(T769)  
MAIN ST  
(SR0403 SEG 0300/0612)



DIR: B TOTAL LEN: 2.081 MI. DIST: 09-7 SR: 4043  
 LEFT MUN: CONEMAUGH T RIGHT MUN: CONEMAUGH T

WALNUT ST  
 (T832)

0040/3428



0040/3779

WALNUT ST  
 (T832)  
 CONEMAUGH TWP SCHOOL DR  
 (GOVT)  
 CONEMAUGH TWP SCHOOL DR  
 (GOVT)

0040/3428

0040/2841

0040/2503

007208 FT

007208 FT 2 0 55101 0 00 0072+01  
 VILLAGE: DAVIDSVILLE  
 LENGTH(AH 3779 BK 2137)

0040/0000

2 0 55101 0 00 0051+00 005071 FT  
 HAM RD  
 (T636)

0030/0000

005071 FT

0030/0000 LENGTH(AH 2137 BK 2247)

002824 FT

002824 FT 2 0 55101 0 00 0027+97  
 OLD RIDGE RD  
 (T866)  
 LENGTH(AH 2247 BK 2824)

0020/0000

000000 FT

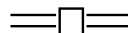
SOAP HOLLOW RD  
 (SR4041 SEG 0030/0000) 0010/0000

000000 FT 2 0 55101 0 00 0000+00  
 NC WEST CAMPUS AV  
 INTER-BK SOAP HOLLOW RD  
 (SR4041 SEG 0030/0000)  
 MFC BEGIN = D  
 LENGTH(AH 2824 BK 0000)

0010/0000

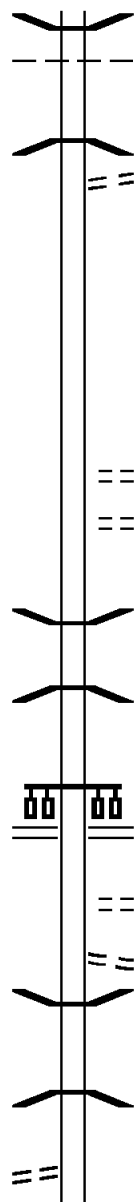
EXTRACT DATE: 12/21/2020 ROADWAY MANAGEMENT SYSTEM PAGE NUMBER: 538  
PRINT DATE: 12/23/2020 SLD COUNTY/SR - ANNUAL PRINT COUNTY: SOMERSET  
DIR: B TOTAL LEN: 5.472 MI. DIST: 09-7 SR: 4041  
LEFT MUN: STONYCREEK T RIGHT MUN: STONYCREEK T

028894 FT



028894 FT EISENHOWER BL  
0110/3243 (SR3006 SEG 0050/0000)

DIR: B TOTAL LEN: 5.472 MI. DIST: 09-7 SR: 4041  
 LEFT MUN: STONYCREEK T RIGHT MUN: STONYCREEK T



025651 FT

0110/3213 BMS EN 55/4041/0110/2999  
 STONYCREEK  
 0110/3114 CONEMAUGH T  
 2 0 55106 0 00 0046+61  
 STONYCREEK RIVER  
 0110/2999 BMSBG 55/4041/0110/2999  
 WOODHAVEN RD  
 0110/2893 (T796)

025651 FT 2 0 55106 0 00 0016+24  
 WASHINGTON ST  
 (T796)  
 5 0110/0000 LENGTH(AH 3243 BK 1628)  
 WASHINGTON ST  
 0100/1483 (TWP )

024023 FT

0100/0139 BMS EN 55/4041/0100/0119  
 2 0 55106 0 00 0001+19  
 KAUFFMAN RUN  
 0100/0119 BMSBG 55/4041/0100/0119  
 024023 FT 2 0 55106 0 00 0000+00  
 NC KRINGS RD  
 SR 0403 SH  
 (SR0403 SEG 0360/1947)

5 0100/0000 LENGTH(AH 1628 BK 1845)  
 STARVIS LN  
 (T729)  
 INTIHAR ST  
 0090/0641 (T706)

022178 FT

0090/0023 BMS EN 55/4041/0090/0000  
 022178 FT 2 0 55103 0 00 0221+28  
 TR. STONY CR.  
 BMSBG 55/4041/0090/0000  
 5 0090/0000 LENGTH(AH 1845 BK 2717)

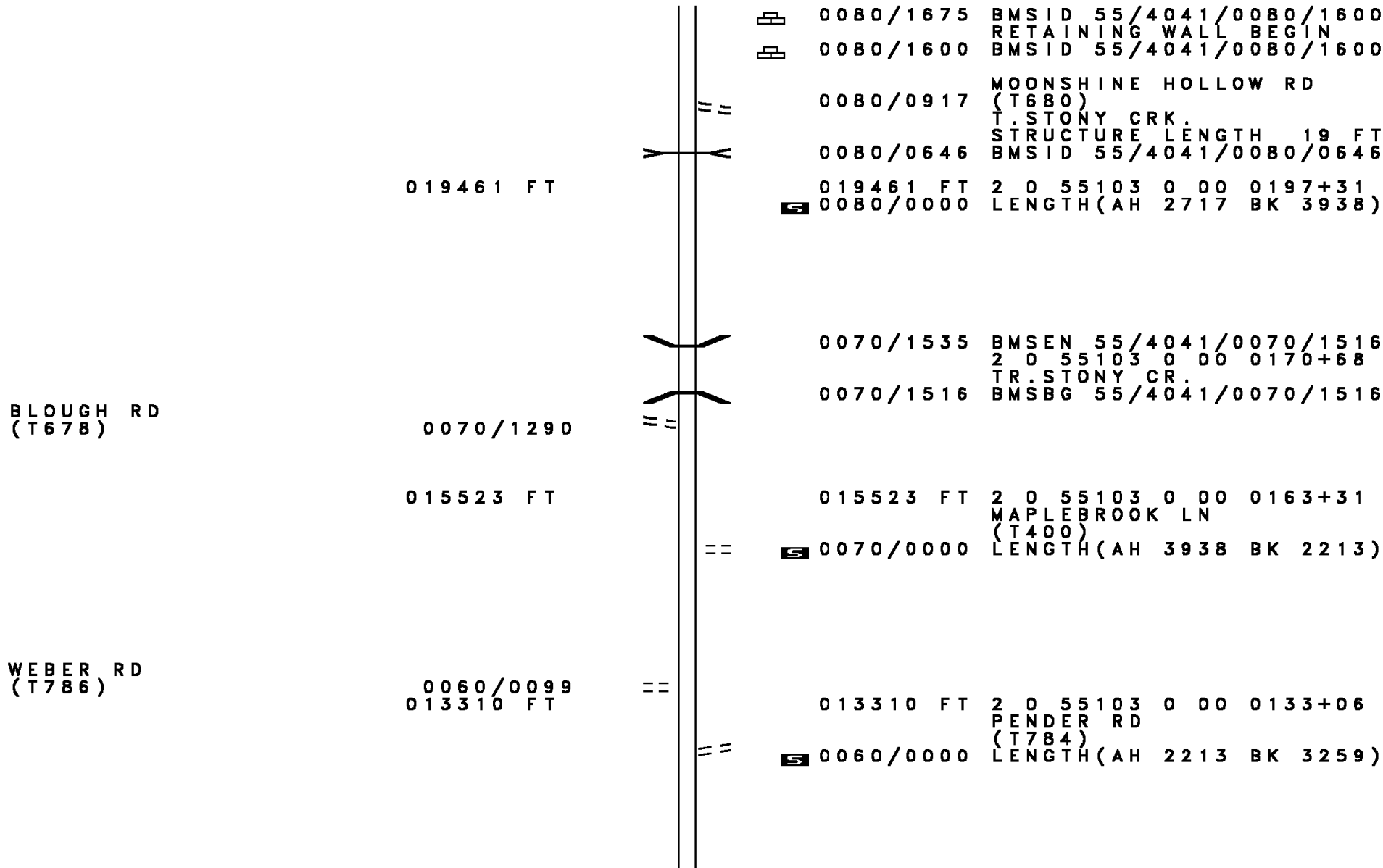
BLACKNER RD  
 (T682)

0080/1935

RETAINING WALL END



DIR: B TOTAL LEN: 5.472 MI. DIST: 09-7 SR: 4041  
 LEFT MUN: CONEMAUGH T RIGHT MUN: CONEMAUGH T



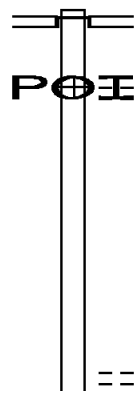
DIR: B TOTAL LEN: 5.472 MI. DIST: 09-7 SR: 4041  
LEFT MUN: CONEMAUGH T RIGHT MUN: CONEMAUGH T

Stationing	Distance (FT)	Right of Way (SR)	Property Name	Property Address
		0050/0940	CHRISTIAN SCHOOL RD	(T882)
	010051	2 0 55103 0 00	HAM RD	0100+55
		0050/0000	LENGTH(AH 3259 BK 1572)	(T636)
2 0 55103 0 00	008479	0040/0000	LEHMAN RD	0089+99
(T402)		0040/0000	LENGTH(AH 1572 BK 2896)	
	005583	2 0 55103 0 00	WEST CAMPUS AV	0055+75
		0030/0000	LENGTH(AH 2896 BK 2634)	(SR4043 SEG 0010/0000)
	002949	2 0 55103 0 00		0029+50
		0020/0000	LENGTH(AH 2634 BK 2949)	
	000000	2 0 55103 0 00	NC SOAP HOLLOW RD	0000+00
		0010/0000	MOONLITE PARK RD	(SR4016 SEG 0020/0000)
			MFC BEGIN = D	
		0010/0000	LENGTH(AH 2949 BK 0000)	

EXTRACT DATE: 12/21/2020 ROADWAY MANAGEMENT SYSTEM PAGE NUMBER: 534  
 PRINT DATE: 12/23/2020 SLD COUNTY/SR - ANNUAL PRINT COUNTY: SOMERSET  
 DIR: B TOTAL LEN: 2.623 MI. DIST: 09-7 SR: 4039  
 LEFT MUN: CONEMAUGH T RIGHT MUN: CONEMAUGH T

013852 FT

013852 FT  
 INTER-AHD PENDER RD  
 (T784)  
 SR 0403 SH  
 0070/3042 (SR0403 SEG 0330/0000)  
 (APRA) NAMMO TALLEY COR  
 NAMMO TALLEY CORP  
 0070/2736 (PRDR)



010810 FT

010810 FT 2 0 55100 0 00 0109+75  
 KAUFMAN CHURCH RD  
 (T782)  
 0070/0000 LENGTH(AH 3042 BK 0905)

DIR: B TOTAL LEN: 2.623 MI. DIST: 09-7 SR: 4039  
 LEFT MUN: CONEMAUGH T RIGHT MUN: CONEMAUGH T

Stationing	Description	Length	SR	ID	Segment	Block
009905 FT	SR 0219 SBL OP ID 55/0219/0951/1768		55	0219	0951	1768
	SR 0219 NBL OP ID 55/0219/0950/1692		55	0219	0950	1692
	2 0 55100 0 00 0100+25 VALLEY VIEW DR (T430)		2	0	55100	0100+25
	SR 0060/0000 LENGTH(AH 0905 BK 2377)		5	0060	0000	
007528 FT						
0050/0000			5	0050	0000	
	SR 0050/0000 LENGTH(AH 2377 BK 2585)		5	0050	0000	
004943 FT						
	2 0 55100 0 00 0050+34		2	0	55100	0050+34
	SR 0040/0000 LENGTH(AH 2585 BK 2364)		5	0040	0000	
002579 FT						
	2 0 55100 0 00 0025+34		2	0	55100	0025+34
	SR 0030/0000 LENGTH(AH 2364 BK 1457)		5	0030	0000	
001122 FT						
	2 0 55100 0 00 0010+50 LUNEN ST (T721)		2	0	55100	0010+50
	SR 0020/0000 LENGTH(AH 1457 BK 1122)		5	0020	0000	
000000 FT						
	2 0 55100 0 00 0000+00 SR 0601 SH (SR0601 SEG 0500/0000)		2	0	55100	0000+00
	NC MI LLER PICKING RD MFC BEGIN = E					
0010/0000			5	0010	0000	
	SR 0010/0000 LENGTH(AH 1122 BK 0000)		5	0010	0000	

SR 0601 SH  
 (SR0601 SEG 0500/0000) 0010/0000

EXTRACT DATE: 12/21/2020 ROADWAY MANAGEMENT SYSTEM PAGE NUMBER: 532  
 PRINT DATE: 12/23/2020 SLD COUNTY/SR - ANNUAL PRINT COUNTY: SOMERSET  
 DIR: B TOTAL LEN: .266 MI. DIST: 09-7 SR: 4037  
 LEFT MUN: CONEMAUGH T RIGHT MUN: CONEMAUGH T

001402 FT

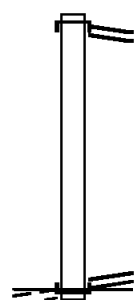
001402 FT  
 INTER-AHD SR 0403 SH  
 (SR0403 SEG 0250/0000)  
 SR 0403 SH  
 (SR0403 SEG 0250/0000)

000000 FT

000000 FT 1 0 00052 0 03 1026+47  
 SR 0601 SH  
 (SR0601 SEG 0460/0000)  
 NC SR 4037 SH  
 INTER-BK SR 0601 SH  
 (SR0601 SEG 0460/0000)  
 MFC BEGIN = E

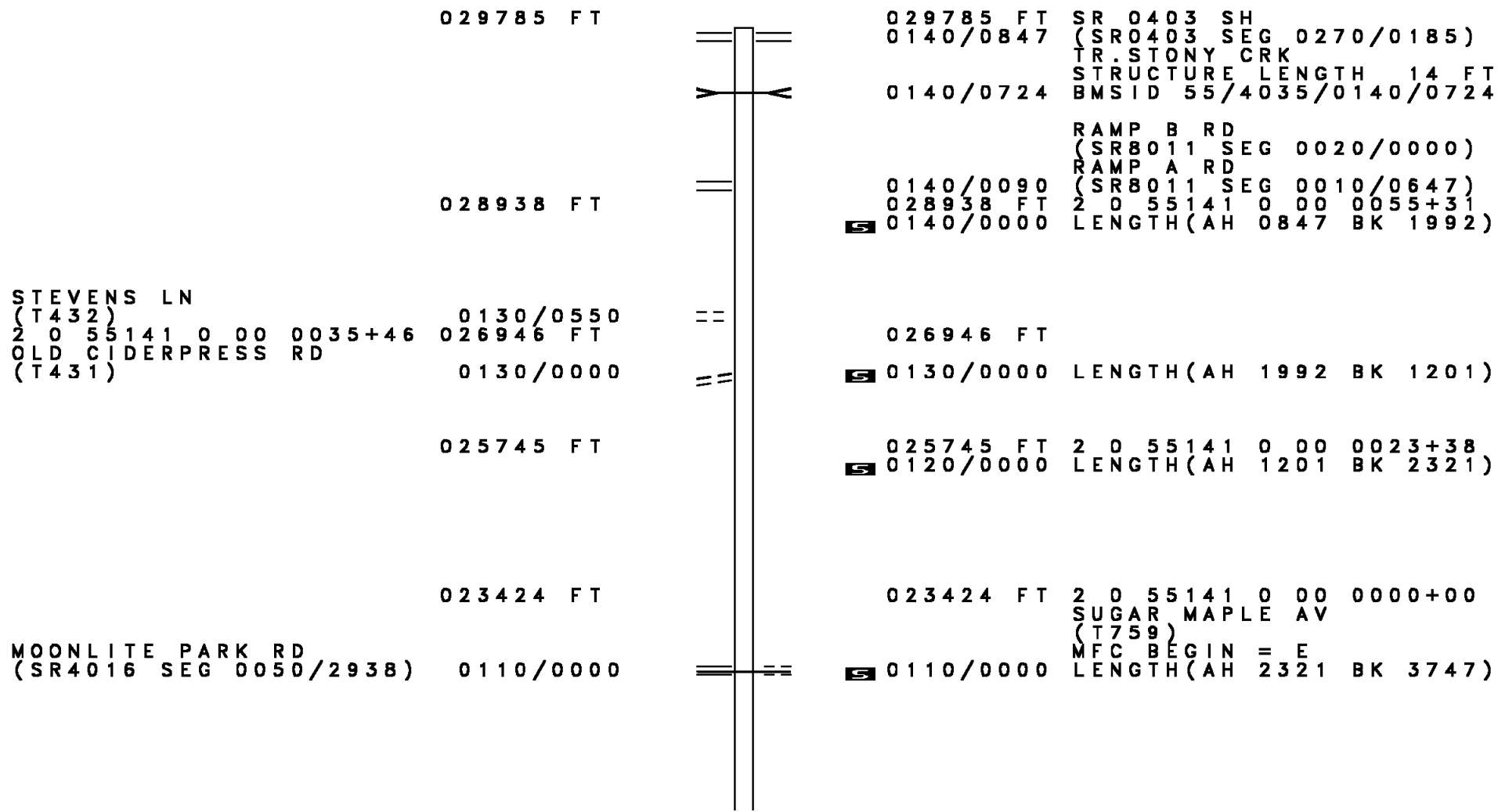
0010/0000

0010/0000 LENGTH(AH 1402 BK 0000)



MAPLE AV  
 (T759)

DIR: B TOTAL LEN: 5.641 MI. DIST: 09-7 SR: 4035  
 LEFT MUN: CONEMAUGH T RIGHT MUN: CONEMAUGH T



029785 FT

029785 FT SR 0403 SH  
 0140/0847 (SR0403 SEG 0270/0185)  
 TR. STONY CRK  
 STRUCTURE LENGTH 14 FT  
 0140/0724 BMSID 55/4035/0140/0724

028938 FT

RAMP B RD  
 (SR8011 SEG 0020/0000)  
 RAMP A RD  
 0140/0090 (SR8011 SEG 0010/0647)  
 028938 FT 2 0 55141 0 00 0055+31  
 S 0140/0000 LENGTH(AH 0847 BK 1992)

STEVENS LN  
 (T432)  
 2 0 55141 0 00 0035+46 026946 FT  
 OLD CIDERPRESS RD  
 (T431) 0130/0000

026946 FT  
 S 0130/0000 LENGTH(AH 1992 BK 1201)

025745 FT

025745 FT 2 0 55141 0 00 0023+38  
 S 0120/0000 LENGTH(AH 1201 BK 2321)

023424 FT

MOONLITE PARK RD  
 (SR4016 SEG 0050/2938) 0110/0000

023424 FT 2 0 55141 0 00 0000+00  
 SUGAR MAPLE AV  
 (T759)  
 MFC BEGIN = E  
 S 0110/0000 LENGTH(AH 2321 BK 3747)

DIR: B TOTAL LEN: 5.641 MI. DIST: 09-7 SR: 4035  
 LEFT MUN: CONEMAUGH T RIGHT MUN: CONEMAUGH T

Stationing	Segment	Length	Notes
019677 FT	0100/0307	0100/0290	BMS EN 55/4035/0100/0290 2 0 55097 0 00 0002+93 TR. QUMAHNING
019677 FT	0100/0290	019677 FT	BMS BG 55/4035/0100/0290 2 0 55097 0 00 0000+00 SR 0601 SH (SR0601 SEG 0410/0000) MFC BEGIN = D
017341 FT	0100/0000	017341 FT	LENGTH(AH 3747 BK 2336)
017341 FT	017341 FT	2 0 55125 0 04 0176+21	LEMON RD (T630)
015740 FT	0090/0000	015740 FT	LENGTH(AH 2336 BK 1601)
015740 FT	015740 FT	2 0 55125 0 04 0160+44	FALLEN OAK RD (T628)
015740 FT	0080/0000	015740 FT	LENGTH(AH 1601 BK 2465)
013275 FT	013275 FT	2 0 55125 0 03 0134+97	MASTILLO RD (T606)
012577 FT	0070/0000	013275 FT	LENGTH(AH 2465 BK 0698)
012577 FT	0060/0464	012577 FT	SR 0219 NBL OP ID 55/0219/0860/1142
012577 FT	0060/0316	012577 FT	SR 0219 SBL OP ID 55/0219/0861/0830
012577 FT	0060/0000	012577 FT	LENGTH(AH 0698 BK 3575)
0050/3004	0050/3004	0050/3004	JENNER T

DIR: B TOTAL LEN: 5.641 MI. DIST: 09-7 SR: 4035  
 LEFT MUN: CONEMAUGH T RIGHT MUN: CONEMAUGH T

2 0 55125 0 02 0091+96 009002 FT THOMAS RD (T660)	0050/0000	009002 FT	5 0050/0000 LENGTH(AH 3575 BK 1584)
2 0 55125 0 02 0074+02 007418 FT SHAULIS RD (T747)	0040/0000	007418 FT	5 0040/0000 LENGTH(AH 1584 BK 2846)
2 0 55125 0 01 0045+56 004572 FT HOPEWELL RD (T747)	0030/0000	004572 FT	5 0030/0000 LENGTH(AH 2846 BK 2490)
	002082 FT	002082 FT	5 0020/0000 LENGTH(AH 2490 BK 2082)
	000000 FT	0010/0365 COMMONWEALTH RD 000000 FT (SR4033 SEG 0020/1920) NC WOODSTOWN HW SR 0601 SH (SR0601 SEG 0330/0000) MFC BEGIN = E	5 0010/0000 LENGTH(AH 2082 BK 0000)



003634 FT

003634 FT WOODSTOWN HW  
 0020/1920 (SR4035 SEG 0010/0365)

001714 FT

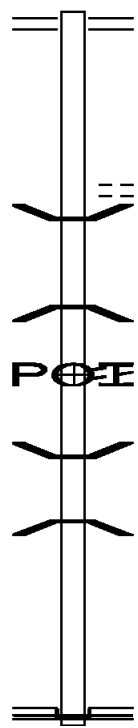
PILLTOWN RD  
 (T741)  
 0020/0099  
 0020/0032 BMSEN 55/4033/0020/0000  
 001714 FT 2 0 55125 0 04 0219+04  
 ROARING RUN

0020/0000 LENGTH(AH 1920 BK 1714)  
 (APRA) NES&LCO BOSWELL  
 NES&LCO BOSWELL QUARRY  
 (PRDR)  
 0010/1543

000000 FT

0010/0461 BMSEN 55/4033/0010/0435  
 2 0 55125 0 04 0206+24  
 ROARING RUN  
 0010/0435 BMSBG 55/4033/0010/0435  
 000000 FT 2 0 55125 0 04 0201+74  
 NC COMMONWEALTH RD


SR 0601 SH  
 (SR0601 SEG 0320/1679)  
 INTER-BK KEYSER RD  
 (T748)  
 MFC BEGIN = E  
 0010/0000 LENGTH(AH 1714 BK 0000)



EXTRACT DATE: 12/21/2020 ROADWAY MANAGEMENT SYSTEM PAGE NUMBER: 527  
 PRINT DATE: 12/23/2020 SLD COUNTY/SR - ANNUAL PRINT COUNTY: SOMERSET  
 DIR: B TOTAL LEN: 4.318 MI. DIST: 09-7 SR: 4031  
 LEFT MUN: CONEMAUGH T RIGHT MUN: CONEMAUGH T

NORTH FORK DAM RD 022798 FT  
 (SR4029 SEG 0070/0000) 0090/1419

2 0 55102 0 01 0122+00 021379 FT  
 EDGAR CROYLE RD  
 (T783) 0090/0000



022798 FT  
 INTER-AHD SAYLOR SCHOOL RD  
 0090/1419 (SR4029 SEG 0070/0000)

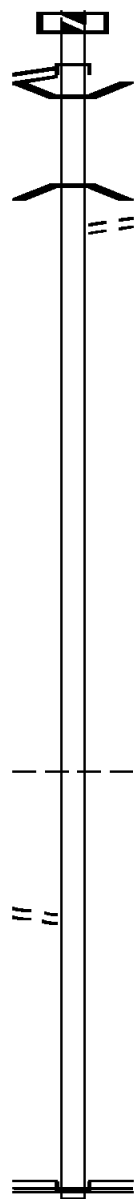
021379 FT  
 5 0090/0000 LENGTH(AH 1419 BK 3414)

DIR: B TOTAL LEN: 4.318 MI. DIST: 09-7 SR: 4031  
 LEFT MUN: CONEMAUGH T RIGHT MUN: CONEMAUGH T

Segment ID	Start Station	End Station	Length (FT)	Notes
2 0 55102 0 01	0087+32	017965	017965 FT	COUNTRY CLUB RD (T588)
WINGARD RD (T589)			0080/0000	LENGTH(AH 3414 BK 2664)
			015301 FT	
			015301 FT	2 0 55102 0 00 0053+10 SWANK RD (T739)
			0070/0000	LENGTH(AH 2664 BK 2640)
2 0 55102 0 00	0030+78	012661	012661 FT	
DREAM RD (T738)			0060/0000	LENGTH(AH 2640 BK 3084)
			009577 FT	
			009577 FT	2 0 55102 0 00 0000+00 SOMERSET PK (SR0985 SEG 0270/0110)
			009577 FT	NC SA YLOR SCHOOL RD INTER-BK SOMERSET PK (SR0985 SEG 0270/0110)
			0050/0000	MFC BEGIN = D LTH AH 003084 BK 000100
			009577 FT	

DIR: B TOTAL LEN: 4.318 MI. DIST: 09-7 SR: 4031  
 LEFT MUN: CONEMAUGH T RIGHT MUN: CONEMAUGH T

SOMERSET PK  
 (SR0985 SEG 0270/0000) 0040/0272  
 009305 FT



7044/0000 LTH AH 000100 BK 000272  
 INTER-AHD SOMERSET PK  
 0040/0272 (SR0985 SEG 0270/0000)  
 0040/0071 BMS EN 55/4031/0040/0000  
 009305 FT 2 0 55158 0 00 0093+75  
 S.FRK.BENS C  
 BMSBG 55/4031/0040/0000  
 0040/0000 LENGTH(AH 0272 BK 3309)  
 WATERWAY DR  
 0030/3155 (T874)

005996 FT

005996 FT 2 0 55158 0 00 0060+36  
 0030/0000 LENGTH(AH 3309 BK 2962)

003034 FT

003034 FT 2 0 55158 0 00 0030+50  
 0020/0000 LENGTH(AH 2962 BK 3034)  
 CONEMAUGH  
 0010/2997 JENNER T

MILLER RD  
 (T763)

0010/1300

000000 FT

000000 FT 2 0 55158 0 00 0000+00  
 NC JEROME HILL RD  
 PENN AV  
 (SR0601 SEG 0360/2022)  
 INTER-BK BERZONSKI RD  
 (T680)  
 MFC BEGIN = E  
 0010/0000 LENGTH(AH 3034 BK 0000)

EXTRACT DATE: 12/21/2020 ROADWAY MANAGEMENT SYSTEM PAGE NUMBER: 524  
PRINT DATE: 12/23/2020 SLD COUNTY/SR - ANNUAL PRINT COUNTY: SOMERSET  
DIR: B TOTAL LEN: .000 MI. DIST: 09-7 SR: 4030  
LEFT MUN: CONEMAUGH T RIGHT MUN: CONEMAUGH T

000000 FT



000000 FT  
7010/0000 LENGTH(AH 1228 BK 0000)

DIR: B TOTAL LEN: 6.406 MI. DIST: 09-7 SR: 4029  
 LEFT MUN: CONEMAUGH T RIGHT MUN: CONEMAUGH T

033826 FT

\* 033826 FT AH-CAMBRIA (11)  
 REF-AHD NORTH FORK RD  
 0160/3051 (SR3001 SEG 0010/0000)

030775 FT

030775 FT 2 0 55102 0 01 0254+86  
 0160/0000 LENGTH(AH 3051 BK 1931)

028844 FT

028844 FT 2 0 55102 0 01 0235+53  
 0150/0000 LENGTH(AH 1931 BK 2104)

026740 FT

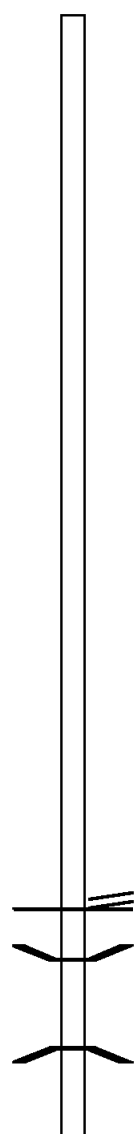
026740 FT 2 0 55102 0 01 0214+48  
 0140/0000 LENGTH(AH 2104 BK 1808)

024932 FT

024932 FT 2 0 55102 0 01 0196+80  
 NORTH FORK RD  
 (SR4018 SEG 0010/0000)  
 NC NORTH FORK RD  
 MFC BEGIN = E  
 0130/0000 LENGTH(AH 1808 BK 0684)

024248 FT

0120/0045 BMS EN 55/4029/0120/0000  
 024248 FT 2 0 55105 0 00 0059+69  
 NORTH FORK BENS CREEK  
 BMSBG 55/4029/0120/0000  
 0120/0000 LENGTH(AH 0684 BK 3410)



DIR: B TOTAL LEN: 6.406 MI. DIST: 09-7 SR: 4029  
 LEFT MUN: CONEMAUGH T RIGHT MUN: CONEMAUGH T

Stationing	Distance (FT)	Segment Description	Segment Length (FT)	Segment Details
2 0 55105 0 00 0000+00	018259	HEMLOCK RD (T534)	0100/0000	
020838	020838	HIDDEN VALLEY RD (T586)	0110/0000	LENGTH(AH 3410 BK 2579)
015594	015594		0090/0000	LENGTH(AH 2665 BK 2449)
013145	013145	CABIN RD (T587)	0080/0000	LENGTH(AH 2449 BK 0900)
012245	012245	NC SAYLOR SCHOOL RD (SR4031 SEG 0090/1419)	0070/0000	MFC BEGIN = D LENGTH(AH 0900 BK 1286) RIFLE RUN





EXTRACT DATE: 12/21/2020 ROADWAY MANAGEMENT SYSTEM PAGE NUMBER: 520  
PRINT DATE: 12/23/2020 SLD COUNTY/SR - ANNUAL PRINT COUNTY: SOMERSET  
DIR: B TOTAL LEN: 1.182 MI. DIST: 09-7 SR: 4028  
LEFT MUN: QUEMAHONING T RIGHT MUN: QUEMAHONING T

006239 FT



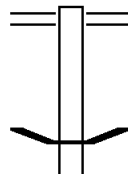
006239 FT  
\* REF-AHD STOYSTOWN RD  
0030/1943 (SR0281 SEG 0650/3935)

DIR: B TOTAL LEN: 1.182 MI. DIST: 09-7 SR: 4028  
 LEFT MUN: QUEMAHONING T RIGHT MUN: QUEMAHONING T

Segment ID	Segment Description	Length (FT)	Stationing	Notes
0030/1536	QUEMAHONING ST STOYSTOWN B RAMP A RD (SR8002 SEG 0252/0000)			
0030/1387	RAMP A RD (SR8002 SEG 0254/0589)			
0030/1155	MAPLE AV (BORO)			
(TBK) SR 1010 WALNUT AV (BORO)		0030/1043		
WILLOW AV (BORO)		0030/0703		
CHURCH AV (BORO)		0030/0465		
		004296 FT		
0030/0379	LINDEN AV (BORO)			
004296 FT	1 0 00052 0 01 0517+92 NC E			
0030/0000	MAIN ST SOMERSET ST (SR4019 SEG 0080/0000) MFC BEGIN = D LENGTH(AH 1943 BK 1501)			
0020/1113	ASH AV (BORO)			
BORO ST (BORO)		0020/0944		
BIRCH AV (BORO)		0020/0841		
CHESTNUT AV (BORO)		0020/0496		
		002795 FT		
0020/0207	ELM AV (BORO)			
002795 FT	2 0 55156 0 00 0026+85			
0020/0000	OAK AV (SR4053 SEG 0010/0465) LENGTH(AH 1501 BK 2795)			
0010/2032	STOYSTOWN QUEMAHONING T			
		000000 FT		
		000000 FT		
LINCOLN HW (SR0030 SEG 0240/0000)		0010/0000		
	2 0 55156 0 00 0000+00 LINCOLN HW (SR0030 SEG 0240/0000) NC W MAIN ST MFC BEGIN = E LENGTH(AH 2795 BK 0000)			
		0010/0000		

EXTRACT DATE: 12/21/2020 ROADWAY MANAGEMENT SYSTEM PAGE NUMBER: 518  
PRINT DATE: 12/23/2020 SLD COUNTY/SR - ANNUAL PRINT COUNTY: SOMERSET  
DIR: B TOTAL LEN: 6.550 MI. DIST: 09-7 SR: 4027  
LEFT MUN: JENNER T RIGHT MUN: JENNER T

034582 FT

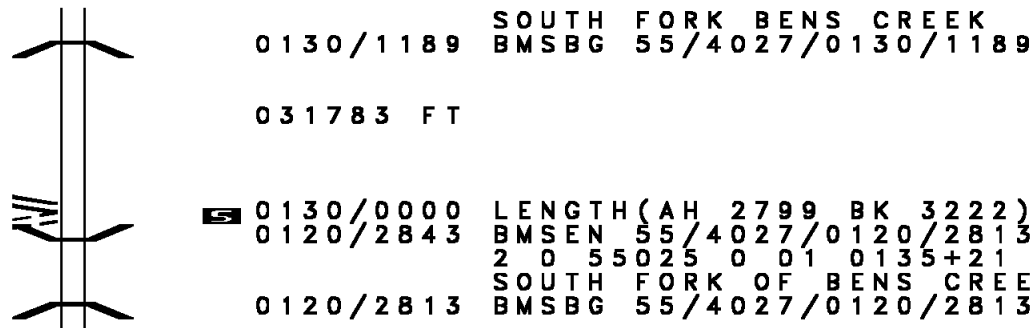


034582 FT SOMERSET PK  
0130/2799 (SR0985 SEG 0210/2540)

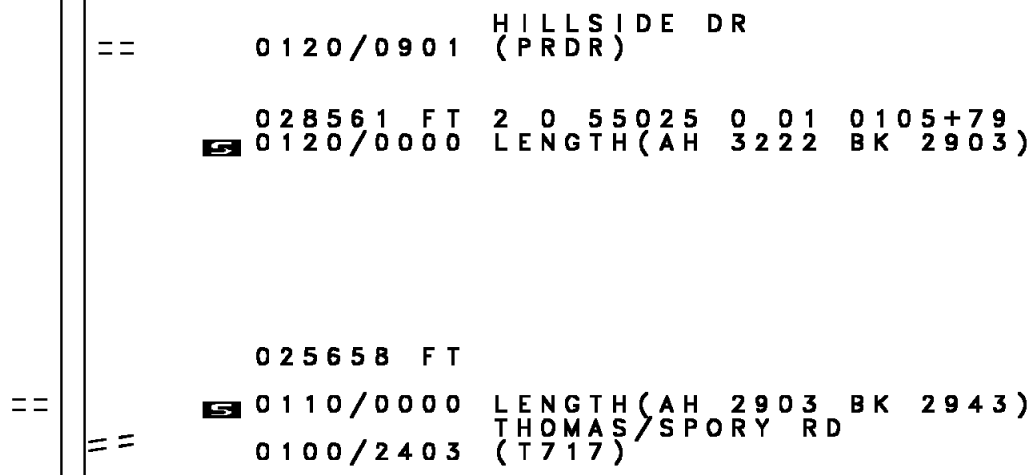
0130/1228 BMS EN 55/4027/0130/1189  
2 0 55025 0 01 0151+17

DIR: B TOTAL LEN: 6.550 MI. DIST: 09-7 SR: 4027  
 LEFT MUN: JENNER T RIGHT MUN: JENNER T

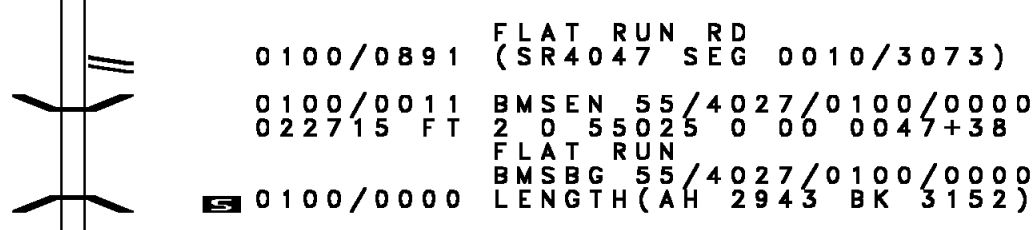
2 0 55025 0 01 0137+99 031783 FT  
 NORTHFORK DAM RD  
 (SR4029 SEG 0010/0000)  
 HEMLOCK RD  
 (T534) 0130/0000



2 0 55025 0 00 0076+44 025658 FT  
 BOY SCOUT RD  
 (T716) 0110/0000



022715 FT



DIR: B TOTAL LEN: 6.550 MI. DIST: 09-7 SR: 4027  
 LEFT MUN: JENNER T RIGHT MUN: JENNER T

019563 FT

019563 FT 2 0 55025 0 00 0016+10  
 0090/0000 LENGTH(AH 3152 BK 1583)

017980 FT

017980 FT 2 0 55025 0 00 0000+00  
 K L I N E S M I L L R D  
 (SR4012 SEG 0010/0000)  
 N C R O A R I N G R U N R D  
 0080/0000 LENGTH(AH 1583 BK 2219)

015761 FT

0070/0018 B M S E N 55/4027/0070/0000  
 015761 FT 2 0 55092 0 00 0131+33  
 R O A R I N G R U N  
 B M S B G 55/4027/0070/0000  
 0070/0000 LENGTH(AH 2219 BK 1917)

013844 FT

013844 FT 2 0 55092 0 00 0112+10  
 B L O U G H R D  
 (T486)  
 0060/0000 LENGTH(AH 1917 BK 3741)

DIR: B TOTAL LEN: 6.550 MI. DIST: 09-7 SR: 4027  
 LEFT MUN: JENNER T RIGHT MUN: JENNER T

Stationing	Description	Length	Notes
010103		FT	
0050/0000		LENGTH(AH 3741 BK 2454)	
0040/1788	FISH COMMISSION RD (GOVT)		
0040/1195	SPORTSMAN RD (TWP)		
007649		FT	
0040/0701	CARDNOCHINE STRUCTURE LENGTH 12 FT BMSID 55/4027/0040/0701		
0040/0000		LENGTH(AH 2454 BK 3507)	
0030/3330	SEVERSTAL COAL CO (PRDR)		
004142		FT	
0030/0000	BARNICK RD (T740) LENGTH(AH 3507 BK 1526)		
002616		FT	
0020/0000		LENGTH(AH 1526 BK 2616)	
0010/1687	WILLISON RD (T456)		
000000		FT	
0010/0000	NC KL LINES MILL RD LINCOLN HW (SRO030 SEG 0050/1770) MFC BEGIN = E LENGTH(AH 2616 BK 0000)		

WOOD DUCK RD  
 (T876)  
 RIDGE RD  
 (T562)

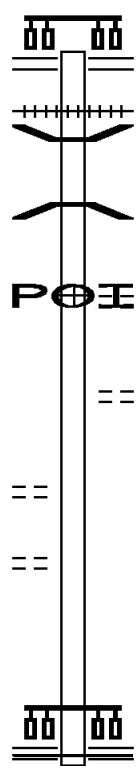
004644 FT

002380 FT

0010/1387

0010/0745

000000 FT



004644 FT STOYSTOWN RD  
 (SR0281 SEG 0510/0000)

0020/2264

0020/1456 (AAR 145189N)#TRKS 01  
 0020/0910 BMSEN 55/4026/0020/0856  
 2 0 55164 0 00 0032+52  
 EAST BRANCH COXES CREEK  
 0020/0856 BMSBG 55/4026/0020/0856

(APRA) BERTI RD  
 BERTI RD

0020/0118 (PRDR)  
 002380 FT 2 0 55164 0 00 0024+05  
 FORWARD BL

(T618)  
 0020/0000 LENGTH(AH 2264 BK 2380)

000000 FT 2 0 55164 0 00 0000+00  
 NC LAKE RD  
 NORTH CENTER AV  
 (SR0601 SEG 0040/1599)

MFC BEGIN = E  
 0010/0000 LENGTH(AH 2380 BK 0000)

DIR: B TOTAL LEN: 4.891 MI. DIST: 09-7 SR: 4025  
 LEFT MUN: BOSWELL B RIGHT MUN: BOSWELL B

AL  
(BORO)

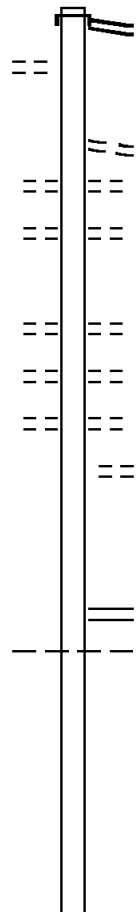
025823 FT

0110/1535

024225 FT

021936 FT

018830 FT



025823 FT  
 INTER-AHD ATKINSON WY  
 (SR0601 SEG 0300/0000)  
 SR 0601 SH  
 0110/1598 (SR0601 SEG 0300/0000)

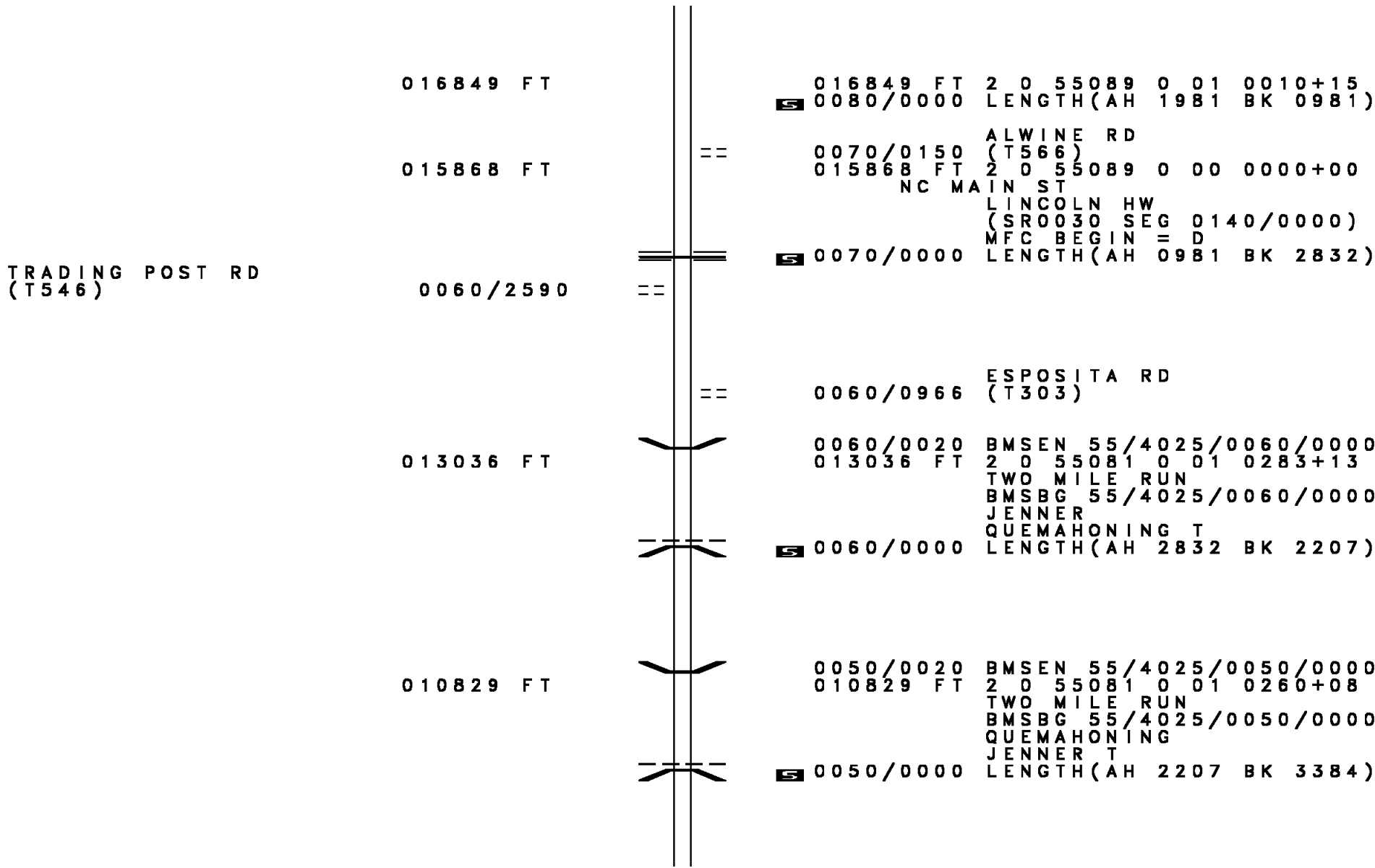
NC ATKINSON WY  
 ATKINSON WY  
 0110/1382 (BORO)  
 MORRIS AV  
 0110/0921 (BORO)  
 HOWER AV  
 0110/0461 (BORO)  
 024225 FT 2 0 55089 0 01 0083+71  
 MERCHANTS AV  
 (BORO)  
 0110/0000 LENGTH(AH 1598 BK 2289)  
 GARRETT AV  
 (BORO)  
 0100/1842 GIBBON AV  
 (BORO)  
 0100/1366 BOSWOODS RD  
 (BORO)  
 0100/0904 (PRDR)

021936 FT 2 0 55089 0 01 0060+72  
 GREEN RIDGE RD  
 (SR4010 SEG 0010/0000)  
 0100/0000 LENGTH(AH 2289 BK 3106)  
 BOSWELL  
 0090/2526 JENNER T

018830 FT 2 0 55089 0 01 0029+67  
 0090/0000 LENGTH(AH 3106 BK 1981)



DIR: B TOTAL LEN: 4.891 MI. DIST: 09-7 SR: 4025  
 LEFT MUN: JENNER T RIGHT MUN: JENNER T





EXTRACT DATE: 12/21/2020 ROADWAY MANAGEMENT SYSTEM PAGE NUMBER: 510  
PRINT DATE: 12/23/2020 SLD COUNTY/SR - ANNUAL PRINT COUNTY: SOMERSET  
DIR: B TOTAL LEN: .000 MI. DIST: 09-7 SR: 4024  
LEFT MUN: BOSWELL B RIGHT MUN: BOSWELL B

LTH AH 000568 BK 000000 7011/0000



000000 FT  
7010/0000 LENGTH(AH 0568 BK 0000)

EXTRACT DATE: 12/21/2020 ROADWAY MANAGEMENT SYSTEM PAGE NUMBER: 509  
 PRINT DATE: 12/23/2020 SLD COUNTY/SR - ANNUAL PRINT COUNTY: SOMERSET  
 DIR: B TOTAL LEN: 4.208 MI. DIST: 09-7 SR: 4023  
 LEFT MUN: BOSWELL B RIGHT MUN: BOSWELL B

CESSNA HILL RD (T735) BOSWELL JENNER T	022217 FT 0090/2013 0090/2010		022217 FT SR 0601 SH 0090/2298 (SR0601 SEG 0310/0000)
2 0 55082 0 01 0204+90 ROSE RD (T542)	019919 FT 0090/0000		0090/1497 BOSWELL JENNER T
			019919 FT 5 0090/0000 LENGTH(AH 2298 BK 2572)
			0080/1345 JENNER JENNERSTOWN B

DIR: B TOTAL LEN: 4.208 MI. DIST: 09-7 SR: 4023  
 LEFT MUN: JENNER T RIGHT MUN: JENNER T

MOUNTAIN RD  
 (TWP)

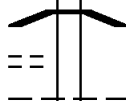
0080/0110  
 017347 FT



0080/0038 BMS EN 55/4023/0080/0000  
 017347 FT 2 0 55082 0 01 0179+27  
 BEAVER DAM CREEK  
 BMSBG 55/4023/0080/0000  
 LENGTH(AH 2572 BK 2948)

LAKE SHORE DR  
 (PRDR)

0070/2383



0080/0000 JENNERSTOWN  
 0070/2165 JENNER T

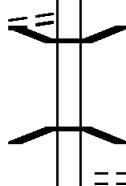
014399 FT



014399 FT 2 0 55082 0 01 0149+68  
 VILLAGE: JENNER CROSSRD  
 NC BLACKS HILL RD  
 LINCOLN HW  
 (SR0030 SEG 0100/1097)  
 MFC BEGIN = E  
 0070/0000 LENGTH(AH 2948 BK 3395)

FETTEROLF RD  
 (T708)

0060/0211  
 011004 FT



0060/0154 BMS EN 55/4023/0060/0000  
 011004 FT 2 0 55082 0 00 0110+42  
 QUEMAHONING CREEK  
 BMSBG 55/4023/0060/0000  
 LENGTH(AH 3395 BK 2399)  
 OGLINE RD  
 (T699)

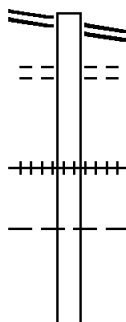
DIR: B TOTAL LEN: 4.208 MI. DIST: 09-7 SR: 4023  
 LEFT MUN: JENNER T RIGHT MUN: JENNER T

Left Side Description	Left Side Length	Center Line	Right Side Description	Right Side Length
MINE RD (T892)	008605 FT 0050/0000	POI	2 0 55082 0 00 0086+17 (APRA) COMMONWEALTH CON LENGTH(AH 2399 BK 2241)	008605 FT 0050/0000
MINE RD (TWP )	0040/0111 006364 FT	=	006364 FT 2 0 55082 0 00 0063+45 HOFFMAN CHURCH RD (T697) LENGTH(AH 2241 BK 0985)	006364 FT
2 0 55082 0 00 0054+05 COAL JUNCTION RD (T890)	005379 FT 0030/0000	=	0030/0695 BMSSEN 55/4023/0030/0626 2 0 55082 0 00 0059+90 QUEMAHONING CREEK BMSBG 55/4023/0030/0626	0030/0626 005379 FT
SUNRISE LN (PRDR)	0020/1582	=	0020/1582 WATSON AV (SR4015 SEG 0130/1784)	0020/1582
	002930 FT	=	002930 FT 2 0 55082 0 00 0029+48 VILLAGE: COAL JUNCTION FRITZ RD (T484) LENGTH(AH 2449 BK 2930)	002930 FT
	000000 FT	=	000000 FT 2 0 55082 0 00 0000+00 NC MI LLION DOLLAR HW SOMERSET PK (SR0985 SEG 0080/2674) MFC BEGIN = D	000000 FT
			0010/0000 LENGTH(AH 2930 BK 0000)	0010/0000

EXTRACT DATE: 12/21/2020 ROADWAY MANAGEMENT SYSTEM PAGE NUMBER: 506  
 PRINT DATE: 12/23/2020 SLD COUNTY/SR - ANNUAL PRINT COUNTY: SOMERSET  
 DIR: B TOTAL LEN: 4.626 MI. DIST: 09-7 SR: 4022  
 LEFT MUN: PAINT B RIGHT MUN: PAINT B

MAIN ST 024424 FT  
 (SR0601 SEG 0590/0887) 0100/1366

023058 FT



024424 FT MAIN ST  
 0100/1366 (SR0601 SEG 0590/0887)  
 PAINT ST  
 0100/0823 (BORO)  
 023058 FT 2 0 55127 0 01 0157+76  
 (AAR 529144V)#TRKS 01  
 5 0100/0000 LENGTH(AH 1366 BK 3366)  
 NC MAIN ST  
 PAINT  
 0090/3159 PAINT T

DIR: B TOTAL LEN: 4.626 MI. DIST: 09-7 SR: 4022  
 LEFT MUN: PAINT B RIGHT MUN: PAINT B

019692 FT

019692 FT 2 0 55127 0 01 0122+91  
 S 0090/0000 LENGTH(AH 3366 BK 2381)

0080/1338 EVA LN  
 (PRDR)

017311 FT

017311 FT 2 0 55127 0 01 0100+00  
 S 0080/0000 LENGTH(AH 2381 BK 3155)

014156 FT

014156 FT 2 0 55127 0 01 0068+06  
 (AAR 145245T)#TRKS 01  
 S 0070/0000 LENGTH(AH 3155 BK 1870)  
 0060/1474 BMS EN 55/4022/0060/1275  
 NC CO TTAGE LN

0060/1453 CONEMAUGH T  
 2 0 55127 0 00 0049+56  
 STONYCREEK RIVER

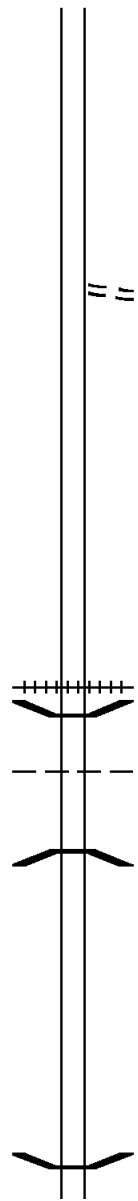
0060/1275 BMSBG 55/4022/0060/1275

012286 FT

012286 FT 2 0 55127 0 00 0049+56  
 S 0060/0000 LENGTH(AH 1870 BK 2884)

009402 FT

0050/0288 BMS EN 55/4022/0050/0000  
 009402 FT 2 0 55127 0 00 0020+85







EXTRACT DATE: 12/21/2020 ROADWAY MANAGEMENT SYSTEM PAGE NUMBER: 503  
PRINT DATE: 12/23/2020 SLD COUNTY/SR - ANNUAL PRINT COUNTY: SOMERSET  
DIR: B TOTAL LEN: 5.488 MI. DIST: 09-7 SR: 4021  
LEFT MUN: HOOVERSVILLE B RIGHT MUN: HOOVERSVILLE B

028974 FT



028464 FT  
INTER-AHD CHARLES ST  
(SR1027 SEG 0010/0000)

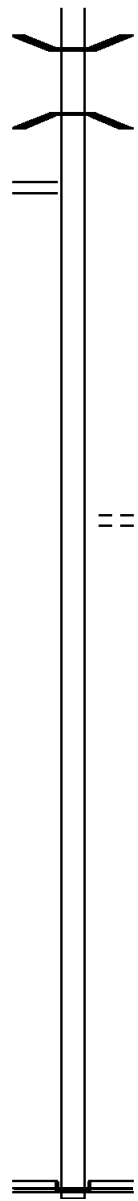


DIR: B TOTAL LEN: 5.488 MI. DIST: 09-7 SR: 4021  
 LEFT MUN: QUEMAHONING T RIGHT MUN: QUEMAHONING T

Stationing	Distance (FT)	Right of Way (S)	Property/Notes
		0100/0000	(T670) LENGTH(AH 2749 BK 2581)
019268	019268 FT	0090/0000	2 0 55083 0 01 0194+65 BASSETT RD (T668) LENGTH(AH 2581 BK 2468)
		0080/2333	LC FOR BASSETT RD (TWP)
016800	016800 FT	0080/0000	2 0 55083 0 01 0169+94 LENGTH(AH 2468 BK 2339)
014461	014461 FT	0070/0000	2 0 55083 0 01 0146+55 NC HOOVERSVILLE RD QUEMAHONING ST (SR4019 SEG 0160/0000) LENGTH(AH 2339 BK 1124)
013337	013337 FT	0060/0000	2 0 55083 0 00 0133+83 LENGTH(AH 1124 BK 2765)
010572	010572 FT	0050/0000	SKUNK HOLLOW RD (T615) LENGTH(AH 2765 BK 1085)
010572	010572 FT	0050/0000	BIRDMAN RD (T613)

DIR: B TOTAL LEN: 5.488 MI. DIST: 09-7 SR: 4021  
 LEFT MUN: QUEMAHONING T RIGHT MUN: QUEMAHONING T

2 0 55083 0 00 0095+00 009487 FT  
 CENTER ST  
 (SR4010 SEG 0080/2855) 0040/0000



0040/0066 BMS EN 55/4021/0040/0033  
 2 0 55083 0 00 0095+37  
 HIGGINS RUN

0040/0033 BMSBG 55/4021/0040/0033  
 009487 FT

5 0040/0000 LENGTH(AH 1085 BK 3344)

006143 FT

006143 FT 2 0 55083 0 00 0061+45  
 ZIPFEL RD  
 (T707)

5 0030/0000 LENGTH(AH 3344 BK 3400)

002743 FT

002743 FT 2 0 55083 0 00 0027+40  
 5 0020/0000 LENGTH(AH 3400 BK 2743)

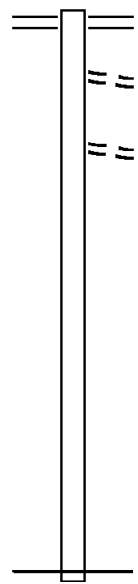
000000 FT

000000 FT 2 0 55083 0 00 0000+00  
 NC SLAGLE HILL RD  
 LINCOLN HW  
 (SR0030 SEG 0210/0000)  
 INTER-BK STONERIDGE HUNT CLUB  
 (PRDR)  
 MFC BEGIN = D

5 0010/0000 LENGTH(AH 2743 BK 0000)

EXTRACT DATE: 12/21/2020 ROADWAY MANAGEMENT SYSTEM PAGE NUMBER: 499  
 PRINT DATE: 12/23/2020 SLD COUNTY/SR - ANNUAL PRINT COUNTY: SOMERSET  
 DIR: B TOTAL LEN: .877 MI. DIST: 09-7 SR: 4020  
 LEFT MUN: CONEMAUGH T RIGHT MUN: CONEMAUGH T

004633 FT



004633 FT SOMERSET PK  
 0020/1453 (SR0985 SEG 0360/0000)  
 0020/1198 (T585)  
 OLD STATE HW

003180 FT

0020/0468 DALTON RUN RD  
 (T635)  
 003180 FT 2 0 55174 0 00 0031+81  
 0020/0000 LENGTH(AH 1453 BK 3180)

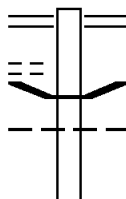
000000 FT

000000 FT 2 0 55174 0 00 0000+00  
 NC FENDER LN  
 \* REF-BK FENDER LN  
 (SR3003 SEG 0010/0000)  
 MFC BEGIN = E  
 BK-CAMBRIA (11)  
 0010/0000 LENGTH(AH 3180 BK 0000)

EXTRACT DATE: 12/21/2020 ROADWAY MANAGEMENT SYSTEM PAGE NUMBER: 498  
 PRINT DATE: 12/23/2020 SLD COUNTY/SR - ANNUAL PRINT COUNTY: SOMERSET  
 DIR: B TOTAL LEN: 11.022 MI. DIST: 09-7 SR: 4019  
 LEFT MUN: CONEMAUGH T RIGHT MUN: CONEMAUGH T

QUEMAHONING DAM RD  
 (T743)

058195 FT  
 0240/2922



058195 FT SR 0601 SH  
 0240/3035 (SR0601 SEG 0430/0000)

0240/2821 BMS EN 55/4019/0240/2742  
 0240/2782 CONEMAUGH  
 QUEMAHONING T  
 2 0 55093 0 00 0117+29  
 QUEMAHONING CREEK

DIR: B TOTAL LEN: 11.022 MI.  
LEFT MUN: QUEMAHONING T

DIST: 09-7 SR: 4019  
RIGHT MUN: QUEMAHONING T

Stationing (Left)	Stationing (Right)	Length (ft)	Width (ft)	SR	Offset (ft)	Notes
055160 FT	0240/2742	20	55093	000	0089+25	BMSBG 55/4019/0240/2742
	0240/1641					JANIDLO RD (T673)
	0240/0000	20	55093	000	0089+25	LENGTH(AH 3035 BK 2544)
052616 FT	052616 FT	20	55093	000	0064+14	
	0230/0000	20	55093	000	0064+14	LENGTH(AH 2544 BK 2422)
050194 FT	050194 FT	20	55093	000	0039+76	
	0220/0000	20	55093	000	0039+76	LENGTH(AH 2422 BK 2476)
047718 FT	047718 FT	20	55093	000	0015+00	
	0210/0000	20	55093	000	0015+00	KOONTZ RD (T731) LENGTH(AH 2476 BK 1495)
046223 FT	046223 FT	20	55093	000	0000+00	
	0200/0000	20	55093	000	0000+00	LENGTH(AH 1495 BK 3352)



DIR: B TOTAL LEN: 11.022 MI. DIST: 09-7 SR: 4019  
LEFT MUN: QUEMAHONING T RIGHT MUN: QUEMAHONING T

042871 FT

042871 FT 1 0 00849 0 00 0267+68  
S 0190/0000 LENGTH(AH 3352 BK 3341)

0180/1235 BLOOM RD  
(T723)

039530 FT

039530 FT 1 0 00849 0 00 0234+22  
S 0180/0000 LENGTH(AH 3341 BK 2275)

1 0 00849 0 00 0211+47 037255 FT  
BIRDMAN RD  
(T613) 0170/0000

037255 FT  
S 0170/0000 LENGTH(AH 2275 BK 2697)

1 0 00849 0 00 0185+07 034558 FT  
SLAGLE HILL RD  
(SR4021 SEG 0070/0000) 0160/0000

034558 FT HOOVERSVILLE RD  
(SR4021 SEG 0070/0000)  
S 0160/0000 LENGTH(AH 2697 BK 2486)

1 0 00849 0 00 0158+67 032072 FT  
HORNER RD  
(T709) 0150/0000

032072 FT  
S 0150/0000 LENGTH(AH 2486 BK 3229)

DIR: B TOTAL LEN: 11.022 MI. DIST: 09-7 SR: 4019  
LEFT MUN: QUEMAHONING T RIGHT MUN: QUEMAHONING T

028843 FT

028843 FT 1 0 00849 0 00 0128+24  
S 0140/0000 LENGTH(AH 3229 BK 1222)

027621 FT

027621 FT 1 0 00849 0 00 0116+02  
S 0130/0000 LENGTH(AH 1222 BK 2705)

024916 FT

024916 FT 1 0 00849 0 00 0088+64  
BASSETT RD  
(T668)  
= S 0120/0000 LENGTH(AH 2705 BK 2922)

021994 FT

021994 FT 1 0 00849 0 00 0054+63  
SCHOOLHOUSE RD  
(T661)  
= S 0110/0000 LENGTH(AH 2922 BK 2388)

019606 FT

019606 FT 1 0 00849 0 00 0034+05  
S 0100/0000 LENGTH(AH 2388 BK 2478)

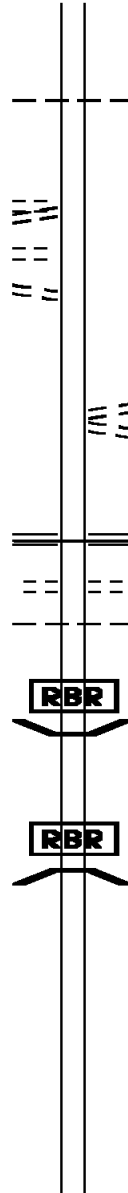
PEACH ST  
 (BORO)  
 NORTH BIRCH AV  
 (BORO)  
 ASH AV  
 (BORO)  
 WEST FORBES ST  
 (BORO)

017128 FT  
 0090/0000  
 0080/0618  
 0080/0275

016041 FT

014972 FT

011587 FT



0090/0126 QUEMAHONING  
 STOYSTOWN B  
 017128 FT 1 0 00849 0 00 0010+57  
 NC PLANK RD  
 0090/0000 LENGTH(AH 2478 BK 1087)

SOMERSET ST  
 (BORO)  
 NC QUEMAHONING ST  
 FORBES ST  
 (BORO)  
 0080/0212  
 016041 FT 1 0 00849 0 00 0000+00  
 MAIN ST  
 (SR4028 SEG 0030/0000)  
 MFC BEGIN = D  
 0080/0000 LENGTH(AH 1087 BK 1069)  
 PENN AV  
 (BORO)  
 STOYSTOWN  
 QUEMAHONING T  
 0070/0852  
 0070/0396

0070/0071 BMSBN 55/4019/0070/0000  
 014972 FT 2 0 55077 0 00 0149+62  
 P3  
 NC SOMERSET ST  
 U.S. ROUTE 30  
 BMSBG 55/4019/0070/0000  
 0070/0000 LENGTH(AH 1069 BK 3385)

011587 FT 2 0 55077 0 00 0116+14  
 0060/0000 LENGTH(AH 3385 BK 2362)

DIR: B TOTAL LEN: 11.022 MI. DIST: 09-7 SR: 4019  
 LEFT MUN: QUEMAHONING T RIGHT MUN: QUEMAHONING T

Left Side Description	Left Side Length	Right Side Description	Right Side Length
		LEASE RD (T644)	0050/1328
	009225 FT	009225 FT 2 0 55077 0 00 0092+79	5 0050/0000 LENGTH(AH 2362 BK 3323)
		TEDROW RD (T626)	0040/2644
		ZIMMERMAN RD (T663)	0040/0865
GOLDSMITH RD (T614)	0040/0198 005902 FT	005902 FT 2 0 55077 0 00 0059+26	5 0040/0000 GARDNER RD (T612) LENGTH(AH 3323 BK 1915)
2 0 55077 0 00 0040+16 GROVE RD (T681)	003987 FT 0030/0000	003987 FT	5 0030/0000 LENGTH(AH 1915 BK 2037)
	001950 FT	001950 FT 2 0 55077 0 00 0019+50	5 0020/0000 LENGTH(AH 2037 BK 1950)
	000000 FT	000000 FT 2 0 55077 0 00 0000+00	5 0010/0000 INTER-BK NC BI CYCLE RD BEAVERDAM RD (SR4017 SEG 0080/0000) MFC BEGIN = E LENGTH(AH 1950 BK 0000)
HORNER CHURCH RD (SR4017 SEG 0080/0000)	0010/0000		

EXTRACT DATE: 12/21/2020 ROADWAY MANAGEMENT SYSTEM PAGE NUMBER: 492  
 PRINT DATE: 12/23/2020 SLD COUNTY/SR - ANNUAL PRINT COUNTY: SOMERSET  
 DIR: B TOTAL LEN: 3.190 MI. DIST: 09-7 SR: 4018  
 LEFT MUN: CONEMAUGH T RIGHT MUN: CONEMAUGH T

016842 FT

\* 016842 FT AH-CAMBRIA (11)  
 REF-AHD LIGONIER PK  
 0060/2623 (SR3001 SEG 0020/3230)

KATHY CT  
 (T890)

0060/0744

==

1 0 00850 0 00 0074+79  
 HOFECKER LN  
 (T887)

014219 FT

==

0060/0000

014219 FT

5 0060/0000 LENGTH(AH 2623 BK 3071)

011148 FT

5 011148 FT 1 0 00850 0 00 0105+50  
 0050/0000 LENGTH(AH 3071 BK 2533)

DIR: B TOTAL LEN: 3.190 MI. DIST: 09-7 SR: 4018  
 LEFT MUN: CONEMAUGH T RIGHT MUN: CONEMAUGH T

008615 FT

008615 FT 1 0 00850 0 00 0130+35  
 0040/0000 LENGTH(AH 2533 BK 3074)

005541 FT

0030/0052 OLD STATE HW  
 (T585)  
 005541 FT 1 0 00850 0 00 0161+74  
 SOMERSET PK  
 (SR0985 SEG 0350/0000)

NC LI  
 INTER-BK L GONIER PK  
 SOMERSET PK  
 (SR0985 SEG 0350/0000)

005541 FT

0030/0000  
 005541 FT LTH AH 003074 BK 002517  
 7024/0000 LTH AH 002517 BK 003347  
 INTER-AHD SOMERSET PK  
 (SR0985 SEG 0340/0000)  
 SOMERSET PK  
 (SR0985 SEG 0340/0000)

002194 FT

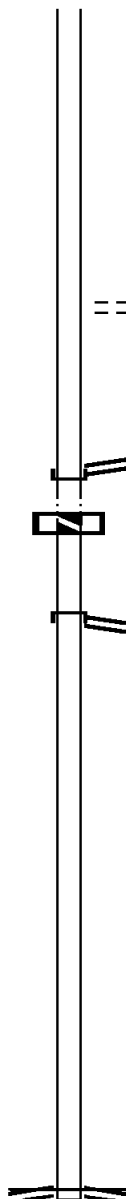
002194 FT 2 0 55105 0 00 0088+62  
 0020/0000 LENGTH(AH 3347 BK 2194)

000000 FT

000000 FT 2 0 55105 0 00 0066+83  
 NC SA YLOR SCHOOL RD  
 SAYLOR SCHOOL RD  
 (SR4029 SEG 0130/0000)

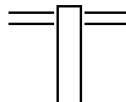
NORTH FORK RD  
 (SR4029 SEG 0130/0000) 0010/0000

0010/0000 MFC BEGIN = D  
 LENGTH(AH 2194 BK 0000)



EXTRACT DATE: 12/21/2020 ROADWAY MANAGEMENT SYSTEM PAGE NUMBER: 490  
PRINT DATE: 12/23/2020 SLD COUNTY/SR - ANNUAL PRINT COUNTY: SOMERSET  
DIR: B TOTAL LEN: 6.488 MI. DIST: 09-7 SR: 4017  
LEFT MUN: QUEMAHONING T RIGHT MUN: QUEMAHONING T

034256 FT



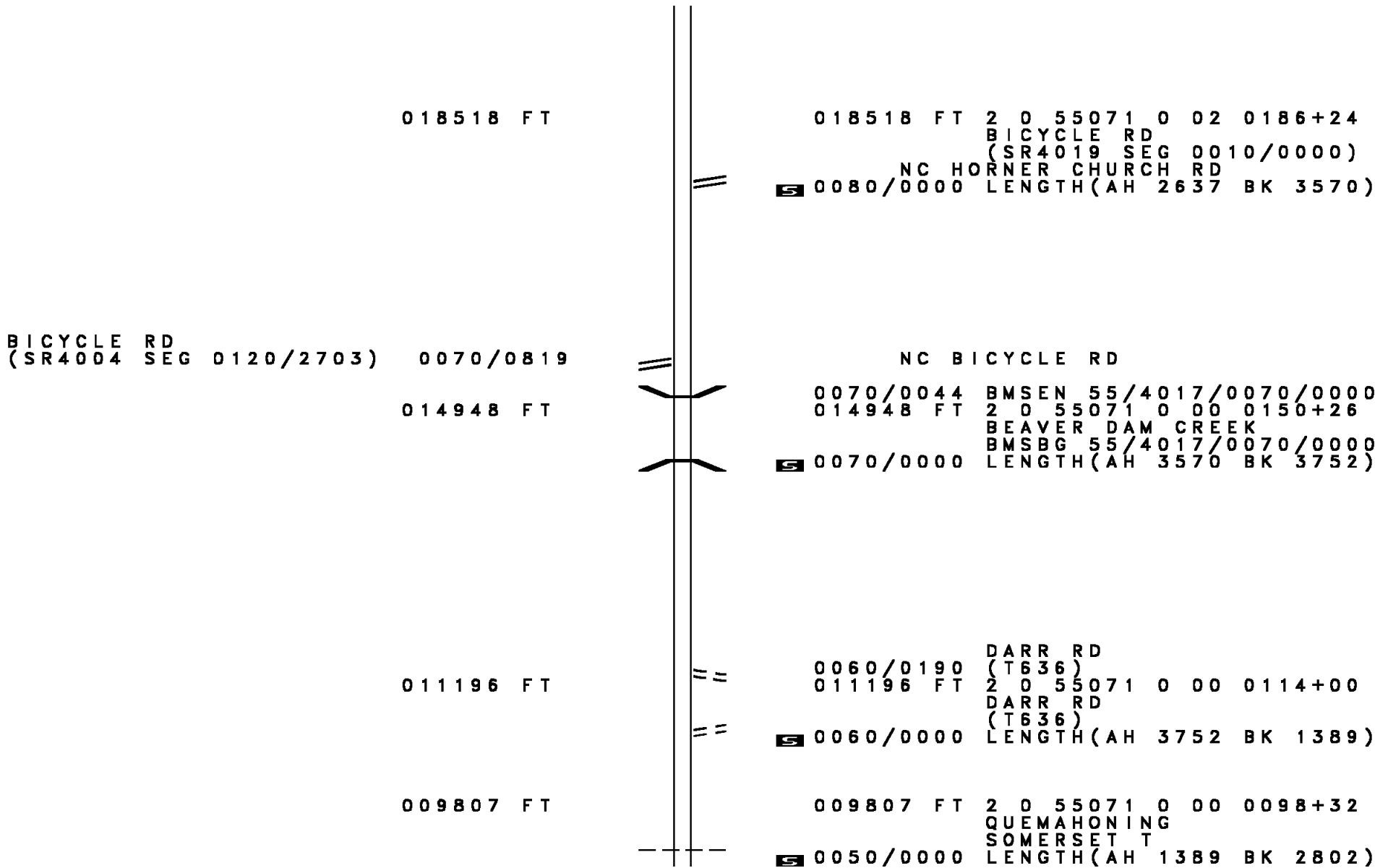
034256 FT LINCOLN HW  
0140/3548 (SR0030 SEG 0200/0000)

DIR: B TOTAL LEN: 6.488 MI. DIST: 09-7 SR: 4017  
 LEFT MUN: QUEMAHONING T RIGHT MUN: QUEMAHONING T

2 0 55071 0 03 0310+53 030708 FT HYASOTA FUEL RD (T687)	0140/0000	==	030708 FT S 0140/0000 LENGTH(AH 3548 BK 2858)
			0130/1816 CULLINS RD (T686)
2 0 55071 0 03 0281+93 027850 FT MILLER RD (T685)	0130/0000	==	027850 FT S 0130/0000 LENGTH(AH 2858 BK 1171)
	026679 FT		S 026679 FT 2 0 55071 0 03 0270+05 S 0120/0000 LENGTH(AH 1171 BK 2131)
	024548 FT		024548 FT 2 0 55071 0 02 0246+45 GROVE RD (T681)
		==	S 0110/0000 LENGTH(AH 2131 BK 1690)
2 0 55071 0 02 0229+73 022858 FT MC VICKER RD (T584)	0100/0000	==	022858 FT S 0100/0000 LENGTH(AH 1690 BK 1703)
	021155 FT		S 021155 FT 2 0 55071 0 02 0212+54 S 0090/0000 LENGTH(AH 1703 BK 2637)



DIR: B TOTAL LEN: 6.488 MI. DIST: 09-7 SR: 4017  
LEFT MUN: QUEMAHONING T RIGHT MUN: QUEMAHONING T



018518 FT

018518 FT 2 0 55071 0 02 0186+24  
BICYCLE RD  
(SR4019 SEG 0010/0000)  
NC HORNER CHURCH RD  
0080/0000 LENGTH(AH 2637 BK 3570)

BICYCLE RD  
(SR4004 SEG 0120/2703) 0070/0819

014948 FT

NC BICYCLE RD  
0070/0044 BMSBN 55/4017/0070/0000  
014948 FT 2 0 55071 0 00 0150+26  
BEAVER DAM CREEK  
BMSBG 55/4017/0070/0000  
0070/0000 LENGTH(AH 3570 BK 3752)

011196 FT

0060/0190 DARR RD  
(T636)  
011196 FT 2 0 55071 0 00 0114+00  
DARR RD  
(T636)  
0060/0000 LENGTH(AH 3752 BK 1389)

009807 FT

009807 FT 2 0 55071 0 00 0098+32  
QUEMAHONING  
SOMERSET T  
0050/0000 LENGTH(AH 1389 BK 2802)

DIR: B TOTAL LEN: 6.488 MI. DIST: 09-7 SR: 4017  
 LEFT MUN: SOMERSET T RIGHT MUN: SOMERSET T

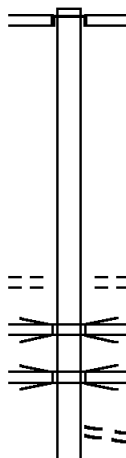
Left Side Description	Left Side Length	Right Side Description	Right Side Length
	007005 FT	BELLWETHER LN (TWP) 2 0 55071 0 00 0070+47 LENGTH(AH 2802 BK 2629)	0040/0332 007005 FT 0040/0000
	004376 FT	DAY RD ET (T625) LENGTH(AH 2629 BK 1092)	004376 FT 2 0 55071 0 00 0044+13 0030/0000
DAY RD (T625)	0020/0882		
2 0 55071 0 00 0032+65 BLACKBURN RD (T598)	003284 FT 0020/0000		003284 FT 0020/0000 LENGTH(AH 1092 BK 3284)
		TAYLOR RD (T610)	0010/1290
WILLOW WY (T731)	0010/0613		
		MAIN ST (T606)	0010/0359
MAIN ST (T606)	0010/0228 000000 FT		
		NC BEAVER DAM RD STOYSTOWN RD (SR0281 SEG 0590/1725) HEYER RD (T614) MFC BEGIN = E	000000 FT 2 0 55071 0 00 0000+00 0010/0000 LENGTH(AH 3284 BK 0000)

EXTRACT DATE: 12/21/2020 ROADWAY MANAGEMENT SYSTEM PAGE NUMBER: 486  
 PRINT DATE: 12/23/2020 SLD COUNTY/SR - ANNUAL PRINT COUNTY: SOMERSET  
 DIR: B TOTAL LEN: 2.883 MI. DIST: 09-7 SR: 4016  
 LEFT MUN: CONEMAUGH T RIGHT MUN: CONEMAUGH T

015223 FT

015223 FT  
 INTER-AHD SUGAR MAPLE AV  
 (T759)  
 WOODSTOWN HW  
 0050/2938 (SR4035 SEG 0110/0000)

2 0 55097 0 00 0067+05 012285 FT  
 OLD CIDER PRESS RD  
 (T431) 0050/0000



012285 FT HERSHBERGER RD  
 (T438)  
 LENGTH(AH 2938 BK 2303)  
 SR 0219 NBL  
 0040/1808 OP ID 55/0219/0910/0000  
 SR 0219 SBL  
 0040/1696 OP ID 55/0219/0911/0000  
 MARISA LN  
 0040/1200 (PRDR)

DIR: B TOTAL LEN: 2.883 MI. DIST: 09-7 SR: 4016  
 LEFT MUN: CONEMAUGH T RIGHT MUN: CONEMAUGH T

009982 FT

009982 FT 2 0 55097 0 00 0091+13  
 0040/0000 LENGTH(AH 2303 BK 3400)

006582 FT

006582 FT 2 0 55097 0 00 0125+13  
 MAPLE SPRINGS RD  
 (T760)  
 0030/0000 LENGTH(AH 3400 BK 2776)

2 0 55097 0 00 0153+14 003806 FT  
 SOAP HOLLOW RD  
 (SR4041 SEG 0010/0000) 0020/0000

003806 FT  
 0020/0000 LENGTH(AH 2776 BK 3806)

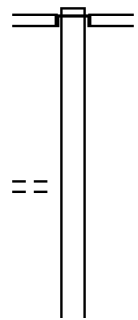
000000 FT

0010/0088 BMS EN 55/4016/0010/0035  
 2 0 55097 0 00 0189+98  
 SOUTH FORK BENS CREEK  
 0010/0035 BMSBG 55/4016/0010/0035  
 000000 FT 2 0 55097 0 00 0190+37  
 NC MO ONLITE PARK RD  
 SOMERSET PK  
 (SR0985 SEG 0280/0000)  
 MFC BEGIN = D  
 0010/0000 LENGTH(AH 3806 BK 0000)

EXTRACT DATE: 12/21/2020 ROADWAY MANAGEMENT SYSTEM PAGE NUMBER: 484  
 PRINT DATE: 12/23/2020 SLD COUNTY/SR - ANNUAL PRINT COUNTY: SOMERSET  
 DIR: B TOTAL LEN: 6.179 MI. DIST: 09-7 SR: 4015  
 LEFT MUN: JENNER T RIGHT MUN: JENNER T

032624 FT

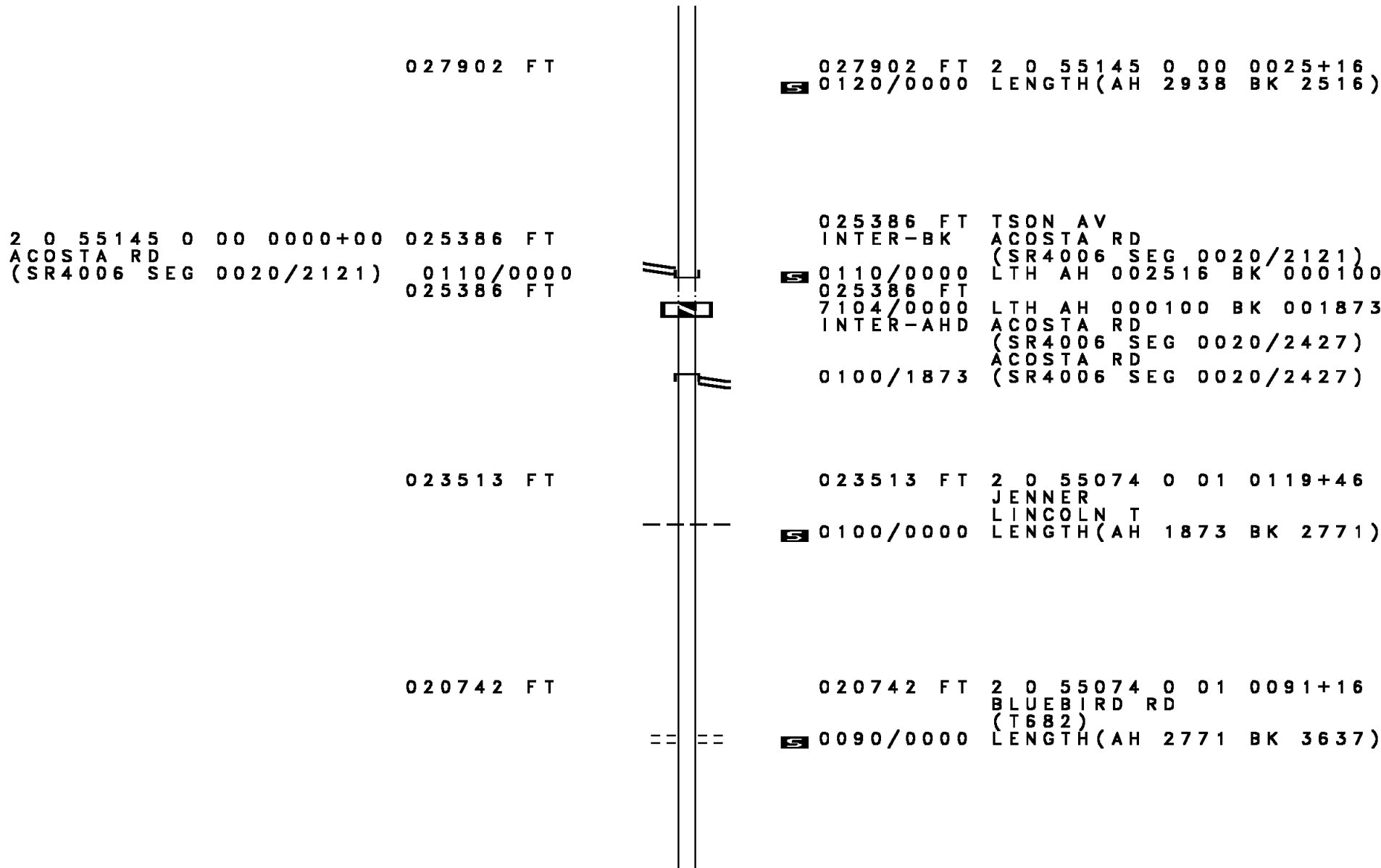
032624 FT  
 INTER-AHD SUNRISE LN  
 (PRDR)  
 MILLION DOLLAR HW  
 0130/1784 (SR4023 SEG 0020/1582)



2 0 55145 0 00 0054+68 030840 FT  
 LAPE RD  
 (T695) 0130/0000

030840 FT  
 0130/0000 LENGTH(AH 1784 BK 2938)

DIR: B TOTAL LEN: 6.179 MI. DIST: 09-7 SR: 4015  
 LEFT MUN: JENNER T RIGHT MUN: JENNER T



DIR: B TOTAL LEN: 6.179 MI. DIST: 09-7 SR: 4015  
 LEFT MUN: LINCOLN T RIGHT MUN: LINCOLN T

2 0 55074 0 01 0057+00 017105 FT		017105 FT
FIRST ST		
(T534)	0080/0000	== 5 0080/0000 LENGTH(AH 3637 BK 2080)
SECOND ST		
(T533)	0070/1800	==
SCHOOLHOUSE RD		
(SR4002 SEG 0070/2473)	0070/1537	==
		0070/1518 BMSEN 55/4015/0070/1478
		2 0 55074 0 01 0048+59
		QUEMAHONING CREEK
		0070/1478 BMSBG 55/4015/0070/1478
		EMERT RD
		0070/1131 (T641)
	015025 FT	015025 FT
		2 0 55074 0 01 0033+93
		BR QUEMAHONING CREEK
		STRUCTURE LENGTH 24 FT
		0070/0000 BMSID 55/4015/0070/0000
		5 LENGTH(AH 2080 BK 3741)
		0060/2952 CONN RD
		(T628)
SHAFFER RD		
(T624)	0060/0337	0060/0337 SHAFFER RD
	011284 FT	(T624)
		011284 FT 2 0 55074 0 00 0000+00
		SOMERSET PK
		(SR0985 SEG 0020/1376)
		NC QU ECREEK RD
		HAUPT RD
		(T623)
		INTER-BK SOMERSET PK
		(SR0985 SEG 0020/1376)
		MFC BEGIN = D
	011284 FT	5 0060/0000 LTH AH 003741 BK 000100
		011284 FT
		7054/0000 LTH AH 000100 BK 002253
SOMERSET PK		INTER-AHD SOMERSET PK
(SR0985 SEG 0020/2437)	0050/2253	0050/2253 (SR0985 SEG 0020/2437)

DIR: B TOTAL LEN: 6.179 MI. DIST: 09-7 SR: 4015  
 LEFT MUN: LINCOLN T RIGHT MUN: LINCOLN T

Stationing	Segment	Length	Notes
009031 FT	0050/0000	0090+47	LENGTH(AH 2253 BK 2058)
006973 FT	0040/0000	0069+75	LENGTH(AH 2058 BK 2556)
0030/2524	0030/2524		HAUPT RD (T623)
004417 FT	0030/0000	0044+59	LENGTH(AH 2556 BK 2743)
001674 FT	0020/0376	0017+16	BRIARPATCH RD (T603)
0020/0000	0020/0000		TR. QUEMAHNG. STRUCTURE LENGTH 22 FT BMSID 55/4015/0020/0000 LENGTH(AH 2743 BK 1674)
000000 FT	0010/0000	0000+00	HUSBAND RD (SR4009 SEG 0120/0000)
0010/0000	0010/0000		NC CA SEBEER CHURCH RD MFC BEGIN = E LENGTH(AH 1674 BK 0000)

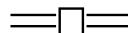
2 0 55070 0 00 0069+75  
 ENOCH RD (T488)  
 FAIDLEY RD (T437)

HUSBAND RD (SR4009 SEG 0120/0000) 0010/0000



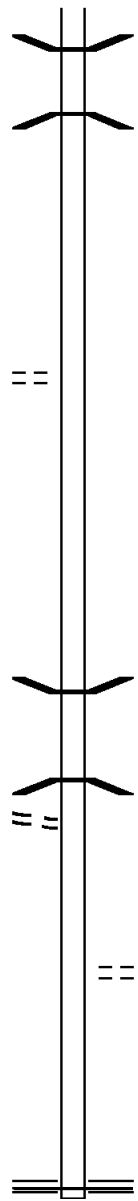
EXTRACT DATE: 12/21/2020 ROADWAY MANAGEMENT SYSTEM PAGE NUMBER: 480  
PRINT DATE: 12/23/2020 SLD COUNTY/SR - ANNUAL PRINT COUNTY: SOMERSET  
DIR: B TOTAL LEN: 2.059 MI. DIST: 09-7 SR: 4014  
LEFT MUN: JENNER T RIGHT MUN: JENNER T

010870 FT



010870 FT PENN AV  
0040/3428 (SR0601 SEG 0330/2054)

DIR: B TOTAL LEN: 2.059 MI. DIST: 09-7 SR: 4014  
 LEFT MUN: JENNER T RIGHT MUN: JENNER T



2 0 55096 0 00 0087+70 007442 FT  
 GRIFFITH RD  
 (T592)

0040/0000

==

0040/2763 BMS EN 55/4014/0040/2746  
 2 0 55096 0 00 0102+40  
 PINE RUN  
 0040/2746 BMSBG 55/4014/0040/2746

007442 FT

0040/0000 LENGTH(AH 3428 BK 1414)

006028 FT

006028 FT 2 0 55096 0 00 0060+56  
 0030/0000 LENGTH(AH 1414 BK 2610)

003418 FT

0020/0015 BMS EN 55/4014/0020/0000  
 003418 FT 2 0 55096 0 00 0034+72  
 TRIB ROARNG RUN  
 0020/0000 BMSBG 55/4014/0020/0000  
 LENGTH(AH 2610 BK 3418)

SPEIGLE RD  
 (T685)

0010/2969

==

0010/1436 KEYSER RD  
 (T478)

000000 FT

000000 FT 2 0 55096 0 00 0000+00  
 NC RO LLLING HILL RD  
 SOMERSET PK  
 (SRO985 SEG 0170/0000)  
 MFC BEGIN = E  
 0010/0000 LENGTH(AH 3418 BK 0000)

EXTRACT DATE: 12/21/2020 ROADWAY MANAGEMENT SYSTEM PAGE NUMBER: 478  
 PRINT DATE: 12/23/2020 SLD COUNTY/SR - ANNUAL PRINT COUNTY: SOMERSET  
 DIR: B TOTAL LEN: 7.097 MI. DIST: 09-7 SR: 4013  
 LEFT MUN: JENNER T RIGHT MUN: JENNER T

037472 FT

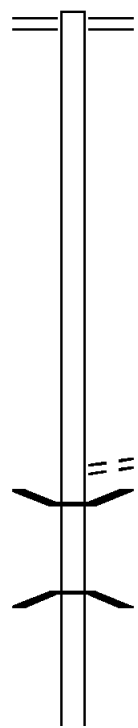
037472 FT LINCOLN HW  
 0140/3148 (SR0030 SEG 0030/1966)

034324 FT

034324 FT 2 0 55072 0 01 0344+44  
 0140/0000 LENGTH(AH 3148 BK 2440)

031884 FT

0130/0045 WILLISON RD  
 (T456)  
 0130/0020 BMSBN 55/4013/0130/0000  
 031884 FT 2 0 55072 0 01 0320+03  
 STREAM  
 BMSBG 55/4013/0130/0000  
 0130/0000 LENGTH(AH 2440 BK 1986)



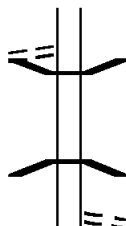
DIR: B TOTAL LEN: 7.097 MI. DIST: 09-7 SR: 4013  
 LEFT MUN: JENNER T RIGHT MUN: JENNER T

Stationing	Notes	Stationing	Notes
029898 FT		029898 FT	2 0 55072 0 01 0300+28 S 0120/0000 LENGTH(AH 1986 BK 1791)
028107 FT		028107 FT	2 0 55072 0 01 0282+08 WIGSTROM RD (T454) S 0110/0000 LENGTH(AH 1791 BK 2612)
SPRUCE RUN RD (TWP)		0100/0564	TIPTON RD (T701) BMSSEN 55/4013/0100/0000 BRIDGE POSTED (TONS) 2 0 55072 0 00 0255+64 SGL 35 COMB 40 SPRUCE RUN BMSBG 55/4013/0100/0000 S 0100/0000 LENGTH(AH 2612 BK 3314)
025495 FT		0100/0029	
ST CLAIR DR (PRDR)		0090/2740	
022181 FT		022181 FT	2 0 55072 0 00 0222+76 BEAM CHURCH RD (SR4008 SEG 0010/0000) MFC BEGIN = D S 0090/0000 LENGTH(AH 3314 BK 3338)
		0080/1346	BMSSEN 55/4013/0080/1322 2 0 55072 0 00 0202+31 BEAMS RUN
		0080/1322	BMSBG 55/4013/0080/1322 JENNER
		0080/0869	LINCOLN T

DIR: B TOTAL LEN: 7.097 MI. DIST: 09-7 SR: 4013  
LEFT MUN: JENNER T RIGHT MUN: JENNER T

OLD GARDNER DR  
(T481)

0080/0482  
018843 FT




0080/0047 BMS EN 55/4013/0080/0000  
018843 FT 2 0 55072 0 00 0189+23  
N BR QUEMAHONING CREEK  
BMSBG 55/4013/0080/0000  
LENGTH(AH 3338 BK 3068)  
YODER RD  
0070/2748 (T452)

2 0 55072 0 00 0158+35 015775 FT  
BELLTOWN RD  
(T679) 0070/0000



015775 FT  
0070/0000 LENGTH(AH 3068 BK 2526)

013249 FT



013249 FT 2 0 55072 0 00 0132+68  
SCHOOLHOUSE RD  
(SR4002 SEG 0010/0000)  
0060/0000 LENGTH(AH 2526 BK 3412)  
0050/3225 FOR SR 4002 AND 4013  
(CONN)

MAGGIE RD  
(T675)

0050/2920



0050/2650 (TURNBACK) EDIE RD  
(T681)

2 0 55072 0 00 0098+15 009837 FT  
(TURNBACK) FLICK HILL R  
(T678) 0050/0000

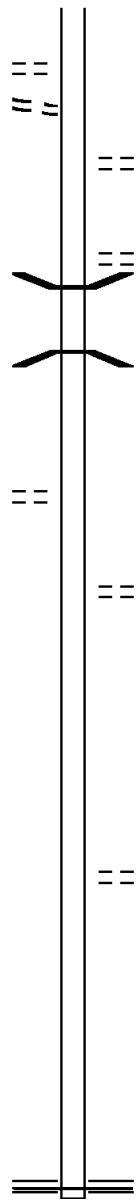


009837 FT  
0050/0000 LENGTH(AH 3412 BK 2304)

DIR: B TOTAL LEN: 7.097 MI. DIST: 09-7 SR: 4013  
 LEFT MUN: LINCOLN T RIGHT MUN: LINCOLN T

LC FOR HORNER RD  
 (CONN)  
 HORNER RD  
 (T418)

0040/0719 ==  
 0040/0548 ==  
 007533 FT ==



0040/0168 ROYTOWN RD  
 007533 FT (T673)  
 2 0 55072 0 00 0075+29  
 DODSON RD  
 (T672)  
 5 0040/0000 LENGTH(AH 2304 BK 2247)  
 0030/2210 BMS EN 55/4013/0030/2196  
 2 0 55072 0 00 0074+71  
 BR. QUEMA. CR.  
 0030/2196 BMSBG 55/4013/0030/2196

FARMER RD  
 (T639)

0030/0403 ==  
 005286 FT ==

005286 FT 2 0 55072 0 00 0052+75  
 FARMER RD  
 (T639)  
 5 0030/0000 LENGTH(AH 2247 BK 2809)

002477 FT ==

002477 FT 2 0 55072 0 00 0024+73  
 BELL LN  
 (T629)  
 5 0020/0000 LENGTH(AH 2809 BK 2477)

000000 FT

000000 FT 2 0 55072 0 00 0000+00  
 NC KEYSERTOWN RD  
 BAKERSVILLE EDIE RD  
 (SR4001 SEG 0160/0000)  
 MFC BEGIN = E  
 5 0010/0000 LENGTH(AH 2477 BK 0000)

DIR: B TOTAL LEN: 1.788 MI. DIST: 09-7 SR: 4012  
 LEFT MUN: JENNER T RIGHT MUN: JENNER T

Stationing	Segment Description	Length	Stationing	Segment Description	Length
009440 FT			009440 FT	SOMERSET PK	
			0040/2629	(SR0985 SEG 0190/0000)	
006811 FT			006811 FT	2 0 55092 0 01 0221+36	
				GLESSNER RD	
				(T538)	
			0040/0000	LENGTH(AH 2629 BK 2775)	
2 0 55092 0 01 0193+83	FLAT RUN RD	004036 FT	004036 FT		
(SR4047 SEG 0010/0000)		0030/0000	0030/0000	LENGTH(AH 2775 BK 2671)	
001365 FT			001365 FT	2 0 55092 0 01 0167+13	
				FISHER RD	
				(T742)	
			0020/0000	LENGTH(AH 2671 BK 1365)	
000000 FT			000000 FT	2 0 55092 0 01 0153+48	
				NC K LINES MILL RD	
				INTER-BK ROARING RUN RD	
				(SR4027 SEG 0080/0000)	
ROARING RUN RD		0010/0000	0010/0000	MFC BEGIN = E	
(SR4027 SEG 0080/0000)				LENGTH(AH 1365 BK 0000)	

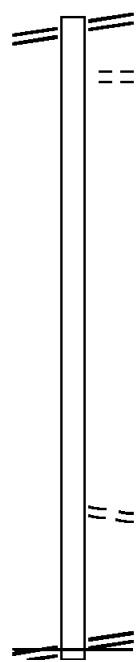
EXTRACT DATE: 12/21/2020 ROADWAY MANAGEMENT SYSTEM PAGE NUMBER: 473  
 PRINT DATE: 12/23/2020 SLD COUNTY/SR - ANNUAL PRINT COUNTY: SOMERSET  
 DIR: B TOTAL LEN: 1.141 MI. DIST: 09-7 SR: 4011  
 LEFT MUN: SOMERSET T RIGHT MUN: SOMERSET T

STOYSTOWN RD 006023 FT  
 (SR0281 SEG 0590/0000) 0020/3002

003021 FT

000000 FT

LISTIE RD  
 (SR1003 SEG 0250/0436) 0010/0000



006023 FT STOYSTOWN RD  
 0020/3002 (SR0281 SEG 0590/0000)  
 MARTINS DR  
 0020/2492 (PRDR)

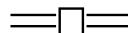
003021 FT 2 0 55135 0 00 0030+00  
 0020/0000 LENGTH(AH 3002 BK 3021)

0010/0423 MILLSTONE DR  
 (PRDR)  
 000000 FT 2 0 55135 0 00 0000+00  
 LISTIE RD  
 (SR1003 SEG 0250/0436)  
 NC STOUFFER HILL RD  
 MFC BEGIN = E  
 0010/0000 LENGTH(AH 3021 BK 0000)



EXTRACT DATE: 12/21/2020 ROADWAY MANAGEMENT SYSTEM PAGE NUMBER: 472  
PRINT DATE: 12/23/2020 SLD COUNTY/SR - ANNUAL PRINT COUNTY: SOMERSET  
DIR: B TOTAL LEN: 4.150 MI. DIST: 09-7 SR: 4010  
LEFT MUN: QUEMAHONING T RIGHT MUN: QUEMAHONING T

021912 FT



021912 FT SLAGLE HILL RD  
0080/2855 (SR4021 SEG 0040/0000)

DIR: B TOTAL LEN: 4.150 MI. DIST: 09-7 SR: 4010  
 LEFT MUN: QUEMAHONING T RIGHT MUN: QUEMAHONING T

019057 FT

019057 FT 2 0 55090 0 01 0194+31  
 0080/0000 LENGTH(AH 2855 BK 2479)

016578 FT

016578 FT 2 0 55090 0 01 0169+52  
 0070/0000 LENGTH(AH 2479 BK 2356)

014222 FT

0060/0063 HAINES RD  
 0060/0029 (T606)  
 BMSEN 55/4010/0060/0000  
 QUEMAHONING  
 0060/0012 JENNER T  
 014222 FT 2 0 55090 0 01 0146+03  
 TWO MILE RUN  
 BMSBG 55/4010/0060/0000  
 0060/0000 LENGTH(AH 2356 BK 3105)

QUEMAHONING DAM RD  
 (T628)

0050/1715

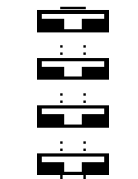
011117 FT

011117 FT 2 0 55090 0 01 0116+13  
 0050/0000 LENGTH(AH 3105 BK 3070)



DIR: B TOTAL LEN: 6.526 MI. DIST: 09-7 SR: 4009  
 LEFT MUN: LINCOLN T RIGHT MUN: LINCOLN T

034459 FT		034459 FT	7180/0000	LENGTH(AH 2477 BK 2405)
034459 FT		034459 FT	034459 FT	
034459 FT		034459 FT	7170/0000	LENGTH(AH 2405 BK 2598)
034459 FT		034459 FT	034459 FT	
		034459 FT	7160/0000	LENGTH(AH 2598 BK 1553)
		034459 FT	034459 FT	
		034459 FT	7150/0000	LENGTH(AH 1553 BK 3777)



INTER-AHD  
 TURNBACK RD  
 (TWP )  
 BAKERSVILLE EDIE RD  
 (SR4001 SEG 0180/0000)

HOFFMAN RD  
 (T420)

0140/2465



==

030682 FT

030682 FT 2 0 55067 0 01 0303+05  
 BAER RIDGE RD  
 (T627)  
 0140/0000 LENGTH(AH 3777 BK 3011)



2 0 55067 0 01 0273+18 027671 FT  
 HOFFMAN RD

027671 FT

DIR: B TOTAL LEN: 6.526 MI. DIST: 09-7 SR: 4009  
 LEFT MUN: LINCOLN T RIGHT MUN: LINCOLN T

(T420)	0130/0000	==	5 0130/0000	LENGTH(AH 3011 BK 1652)
	026019 FT		026019 FT	2 0 55067 0 01 0256+38 CASEBEER CHURCH RD (SR4015 SEG 0010/0000)
SALEM AV (T601)	0110/0705	==	5 0120/0000	LENGTH(AH 1652 BK 1170)
	024849 FT		0110/0040	BMS EN 55/4009/0110/0000
			024849 FT	2 0 55067 0 00 0245+02 QUEMAH CR. BMSBG 55/4009/0110/0000
			5 0110/0000	LENGTH(AH 1170 BK 2420)
	022429 FT		022429 FT	2 0 55067 0 00 0220+57 LINCOLN SOMERSET T
			5 0100/0000	LENGTH(AH 2420 BK 1473)
	020956 FT		020956 FT	2 0 55067 0 00 0205+58
			5 0090/0000	LENGTH(AH 1473 BK 2651)
2 0 55067 0 00 0179+32 HOOVER RD (T599)	018305 FT		018305 FT	
	0080/0000	==	5 0080/0000	LENGTH(AH 2651 BK 2787)

DIR: B TOTAL LEN: 6.526 MI. DIST: 09-7 SR: 4009  
 LEFT MUN: SOMERSET T RIGHT MUN: SOMERSET T

Left Side	Right Side
EVERGREEN LN (PRDR) 0070/0221 015518 FT	015518 FT 2 0 55067 0 00 0151+32 RED GOOSE RD (T597)
TRIPLE H LN (PRDR) MARLWOOD DR (T590) 0064/1060 0064/0640 014435 FT	0070/0000 LENGTH(AH 2787 BK 1083) 014435 FT 0 0 00000 0 00 0000+00 BYERS RD (TWP )
MARLWOOD DR (T590) 0054/2032	0064/0000 LENGTH(AH 1083 BK 2800) 0054/2283 BMSSEN 55/4009/0054/2138 0 0 00000 0 00 0000+00 PA TPK (1-76) 0054/2138 BMSBG 55/4009/0054/2138
0 0 00000 0 00 0000+00 BELLVIEW LN (T592) 011635 FT 0054/0000	011635 FT 0054/0000 LENGTH(AH 2800 BK 3126) TERRY LN (TWP )
INDIGO LN (TWP ) 0040/1911	0040/2606 (TWP ) 0040/2420 (TWP ) 0040/2149 (TWP ) 0040/1911 (TWP ) 0040/1617 (TWP ) 0040/1322 (T589)
008509 FT	008509 FT 2 0 55067 0 00 0084+96 0040/0000 LENGTH(AH 3126 BK 3220)

DIR: B TOTAL LEN: 6.526 MI. DIST: 09-7 SR: 4009  
 LEFT MUN: SOMERSET T RIGHT MUN: SOMERSET T

Left Side	Right Side
HIGH POINT DR (T452) 0030/1132	NC HUSBAND RD
005289 FT	005289 FT 2 0 55067 0 00 0052+85 LAUREL CREST DR (T863)
HICKORY HOLLOW RD (T555) 0020/1902	5 0030/0000 LENGTH(AH 3220 BK 2431)
CLOVER HILL RD (TWP) 0020/1661	0020/1874 SOMERSET SOMERSET B
FRANKLIN AV (SR4007 SEG 0020/1820) 0020/1175	
002858 FT	002858 FT 2 0 55067 0 00 0028+53 5 0020/0000 LENGTH(AH 2431 BK 2858)
N ROSINA AV (BORO) 0010/2105	
CLARK AV (BORO) 0010/1806	0010/1987 MULBERRY LN (PRDR)
	0010/1636 AUTUMN DR (BORO) NC FELGAR RD
	0010/1513 HOUSTON ST (BORO)
LUETERI ST (BORO) 0010/1120	
WEST CATHERINE ST (BORO) 0010/0966	0010/0966 CEMETERY ENT RD (BORO)
	0010/0654 WEST FAIRVIEW ST (BORO)
	0010/0332 UNION ST (BORO)
000000 FT	000000 FT 2 0 55067 0 00 0000+00 NC EDGEWOOD AV
	MAIN ST (SR0031 SEG 0221/0599)
	INTER-BK EDGEWOOD AV (SR3015 SEG 0150/3604)
	MFC BEGIN = D
	5 0010/0000 LENGTH(AH 2858 BK 0000)

EXTRACT DATE: 12/21/2020 ROADWAY MANAGEMENT SYSTEM PAGE NUMBER: 465  
PRINT DATE: 12/23/2020 SLD COUNTY/SR - ANNUAL PRINT COUNTY: SOMERSET  
DIR: B TOTAL LEN: 1.710 MI. DIST: 09-7 SR: 4008  
LEFT MUN: JENNER T RIGHT MUN: JENNER T



DIR: B TOTAL LEN: 1.710 MI. DIST: 09-7 SR: 4008  
 LEFT MUN: JENNER T RIGHT MUN: JENNER T

SHADY HOLLOW LN  
 (T703)

0030/2226

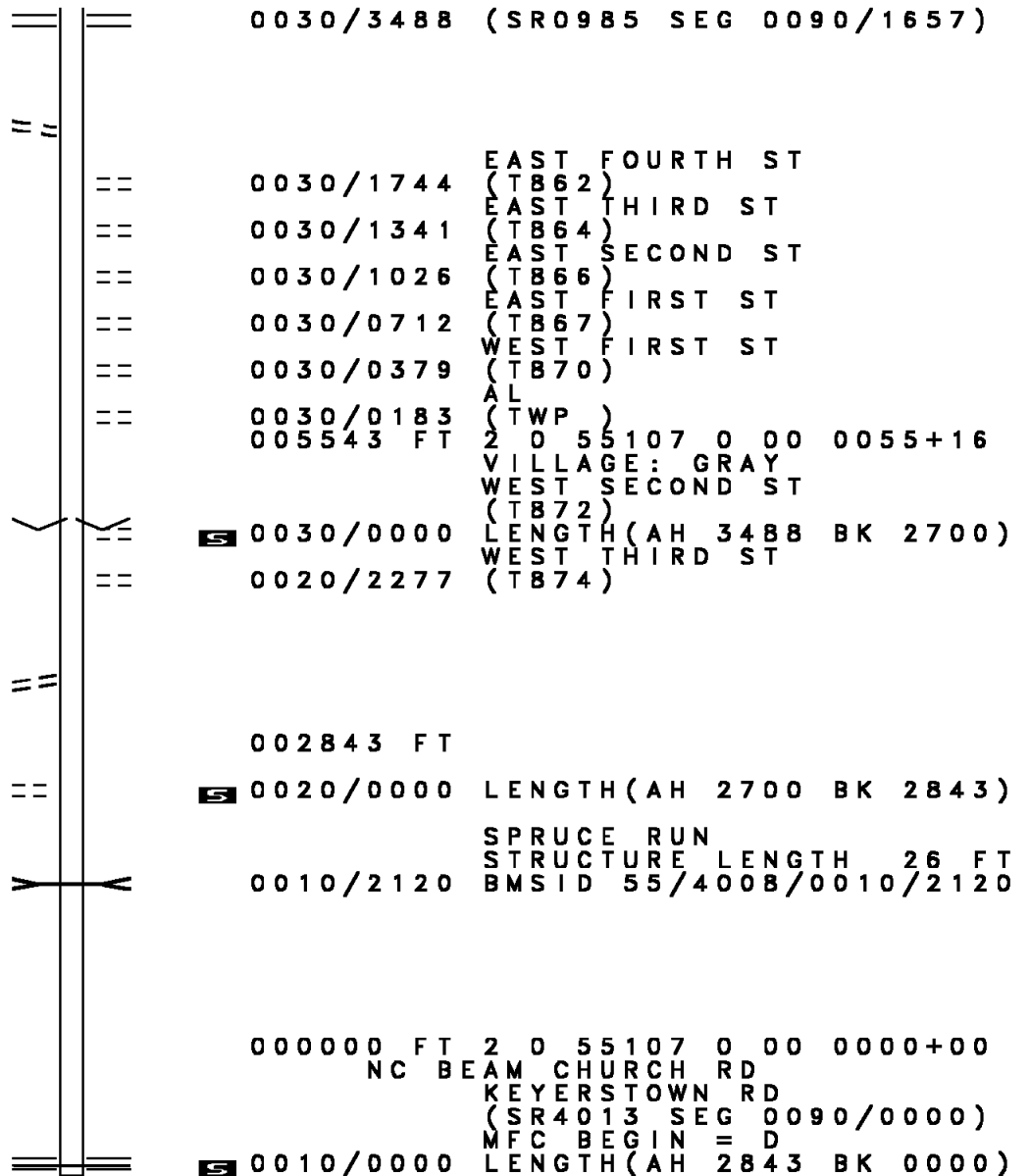
WIGSTROM RD  
 (T454)

0020/1088

2 0 55107 0 00 0028+25 002843 FT  
 TIPTON RD  
 (T701)

0020/0000

000000 FT



0030/3488 (SR0985 SEG 0090/1657)

0030/1744 EAST FOURTH ST  
 (TB62)  
 0030/1341 EAST THIRD ST  
 (TB64)  
 0030/1026 EAST SECOND ST  
 (TB66)  
 0030/0712 EAST FIRST ST  
 (TB67)  
 0030/0379 WEST FIRST ST  
 (TB70)

005543 FT

0030/0183 AL (TWP)  
 005543 FT 2 0 55107 0 00 0055+16  
 VILLAGE: GRAY  
 WEST SECOND ST  
 (TB72)  
 S 0030/0000 LENGTH (AH 3488 BK 2700)  
 WEST THIRD ST  
 (TB74)

002843 FT

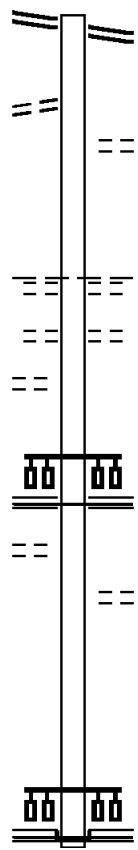
S 0020/0000 LENGTH (AH 2700 BK 2843)

0010/2120 SPRUCE RUN  
 STRUCTURE LENGTH 26 FT  
 BMSID 55/4008/0010/2120

000000 FT 2 0 55107 0 00 0000+00

NC BEAM CHURCH RD  
 KEYERSTOWN RD  
 (SR4013 SEG 0090/0000)  
 MFC BEGIN = D  
 S 0010/0000 LENGTH (AH 2843 BK 0000)

FELGAR RD  
 (SR4009 SEG 0020/1175) 002904 FT  
 0020/1820  
 FOREST AV  
 (BORO) 0020/1048  
 001084 FT  
 SOMERSET  
 SOMERSET B 0020/0000  
 AL  
 (BORO) 0010/0595  
 LOUTHER ST  
 (BORO) 0010/0198  
 000000 FT



002904 FT FELGAR RD  
 0020/1820 (SR4009 SEG 0020/1175)  
 0020/0965 HIGH ST  
 (BORO)  
 001084 FT 2 0 55067 1 00 0010+85  
 FAIRVIEW ST  
 (BORO)  
 0020/0000 LENGTH (AH 1820 BK 1084)  
 UNION ST  
 (BORO)  
 0010/0764  
 MAIN ST  
 (SR0031 SEG 0210/0000)  
 (SR0031 SEG 0211/0000)  
 0010/0432 MFC BEGIN = D  
 0010/0096 PATRIOT ST  
 (BORO)  
 000000 FT 2 0 55067 1 00 0000+00  
 NC FRANKLIN AV  
 TAYMAN AV  
 (SR0031 SEG 0211/0000)  
 (SR0031 SEG 0210/0000)  
 INTER-BK FRANKLIN AV  
 (SR3027 SEG 0020/2036)  
 MFC BEGIN = B  
 0010/0000 LENGTH (AH 1084 BK 0000)

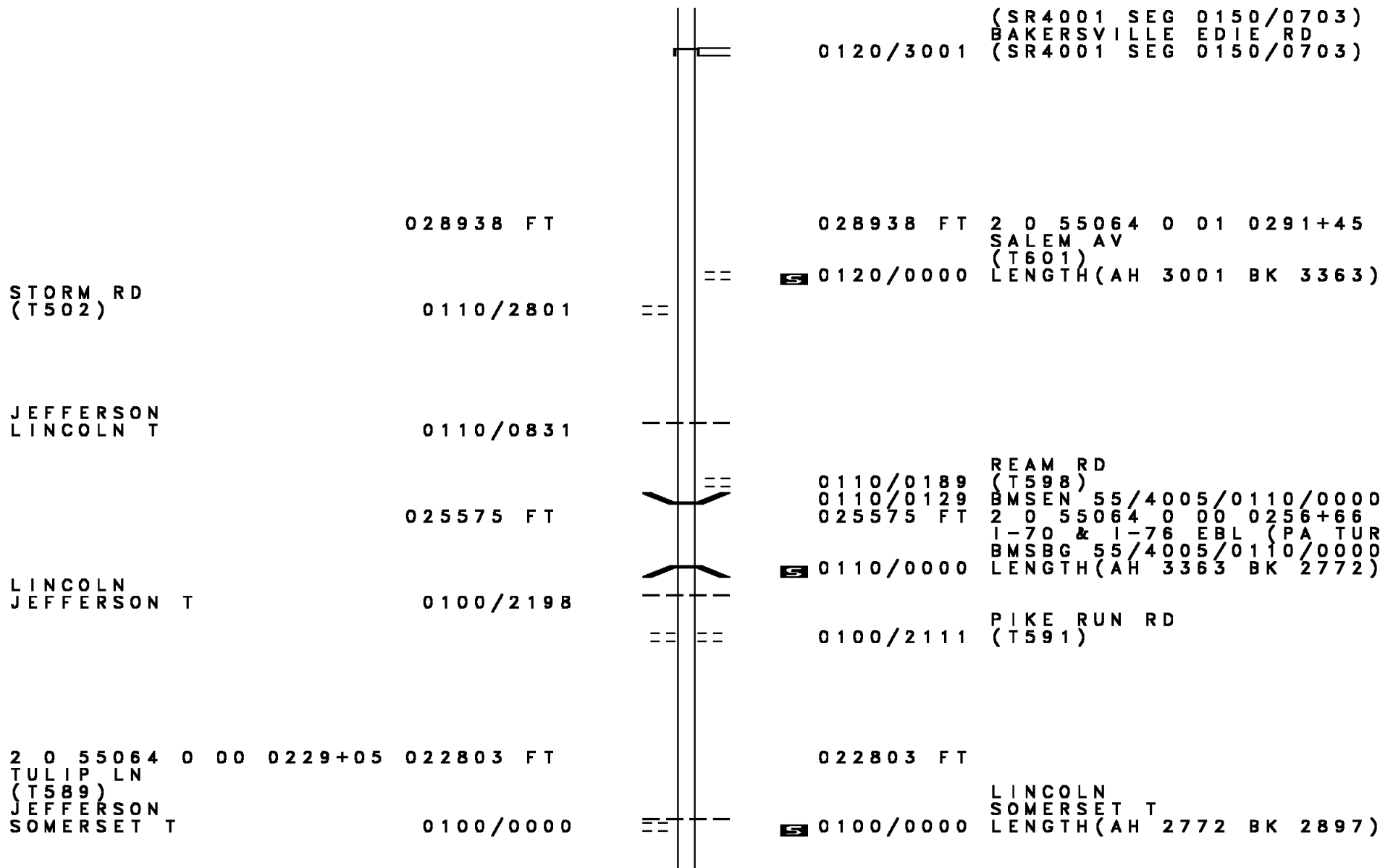




DIR: B TOTAL LEN: 9.770 MI. DIST: 09-7 SR: 4005  
 LEFT MUN: JEFFERSON T RIGHT MUN: LINCOLN T

Stationing	Segment	Length	Notes
042373	FT		
0170/0185			LC TO ZUFALL RD (CONN)
042373	FT		2 0 55064 0 01 0418+81 ZUFALL RD (T671)
0170/0000			LENGTH(AH 1833 BK 3234)
039139	FT		
039139	FT		2 0 55064 0 01 0407+55 CLINTON RD (T649)
0160/0000			LENGTH(AH 3234 BK 3030)
ROCKY RIDGE RD (T418)		0150/1049	
2 0 55064 0 01 0362+15		036109	FT
BETHANY RD (T422)		0150/0000	
0150/0453			HORNER RD (T418)
036109	FT		
0150/0000			LENGTH(AH 3030 BK 2341)
033768	FT		
033768	FT		2 0 55064 0 01 0340+11
0140/0000			LENGTH(AH 2341 BK 1829)
2 0 55064 0 01 0321+51		031939	FT
BAKERSVILLE EDIE RD (SR4001 SEG 0140/1734)		0130/0000	
031939	FT		
0130/0000			INTER-BK COXES CREEK RD (SR4001 SEG 0140/1734)
031939	FT		LTH AH 001829 BK 000771
7124/0000			LTH AH 000771 BK 003001
INTER-AHD			COXES CREEK RD

DIR: B TOTAL LEN: 9.770 MI. DIST: 09-7 SR: 4005  
 LEFT MUN: JEFFERSON T RIGHT MUN: LINCOLN T



(SR4001 SEG 0150/0703)  
 BAKERSVILLE EDIE RD  
 (SR4001 SEG 0150/0703)

0120/3001

028938 FT

028938 FT 2 0 55064 0 01 0291+45  
 SALEM AV

STORM RD  
 (T502)

0110/2801

**S** 0120/0000 LENGTH(AH 3001 BK 3363)

JEFFERSON  
 LINCOLN T

0110/0831

REAM RD  
 (T598)  
 BMSBN 55/4005/0110/0000  
 0110/0129  
 025575 FT 2 0 55064 0 00 0256+66  
 1-70 & 1-76 EBL (PA TUR)  
 BMSBG 55/4005/0110/0000  
**S** 0110/0000 LENGTH(AH 3363 BK 2772)

025575 FT

LINCOLN  
 JEFFERSON T

0100/2198

0100/2111 PIKE RUN RD  
 (T591)

2 0 55064 0 00 0229+05 022803 FT  
 TULIP LN  
 (T589)

0100/0000

LINCOLN  
 SOMERSET T  
**S** 0100/0000 LENGTH(AH 2772 BK 2897)

JEFFERSON  
 SOMERSET T

DIR: B TOTAL LEN: 9.770 MI. DIST: 09-7 SR: 4005  
LEFT MUN: SOMERSET T RIGHT MUN: SOMERSET T

019906 FT

019906 FT 2 0 55064 0 00 0199+59  
S 0090/0000 LENGTH(AH 2897 BK 2490)

2 0 55064 0 00 0174+43 017416 FT  
{TBK} SR4003 JEFFERSON  
{T859) 0080/0000 ==  
{TBK} 4003 LAUREL RUN R  
{T860) 0070/2069 ==

017416 FT  
S 0080/0000 LENGTH(AH 2490 BK 2523)

2 0 55064 0 00 0147+80 014893 FT  
SPORTSMANS RD  
(T426) 0070/0000 ==

014893 FT  
S 0070/0000 LENGTH(AH 2523 BK 2790)

012103 FT

012103 FT 2 0 55064 0 00 0121+30  
DEANS RD  
S 0060/0000 (T432) LENGTH(AH 2790 BK 2143)  
JOLICO RD  
(T559) 0050/1842 ==

2 0 55064 0 00 0099+95 009960 FT  
STONE HOLLOW RD  
(T557) 0050/0000 ==

009960 FT  
S 0050/0000 LENGTH(AH 2143 BK 2180)

DIR: B TOTAL LEN: 9.770 MI. DIST: 09-7 SR: 4005  
 LEFT MUN: SOMERSET T RIGHT MUN: SOMERSET T

BEAVER HOLLOW RD  
 (T552)

0040/0711 ==  
 007780 FT

007780 FT 2 0 55064 0 00 0078+15  
 TROLLS LAKE RD  
 (T434)  
 S 0040/0000 LENGTH(AH 2180 BK 3148)



0030/1811 BMS EN 55/4005/0030/1792  
 2 0 55064 0 00 0064+59



0030/1792 BR. COXES CRK  
 BMSBG 55/4005/0030/1792  
 0030/1386 FOGIE RD  
 (PRDR)

004632 FT

004632 FT 2 0 55064 0 00 0046+50  
 WHITETAIL RD  
 (T448)  
 S 0030/0000 LENGTH(AH 3148 BK 2098)



002534 FT

0020/0026 BMS EN 55/4005/0020/0000  
 002534 FT 2 0 55064 0 00 0025+52  
 WEST BRANCH COXES CREEK  
 S 0020/0000 BMSBG 55/4005/0020/0000  
 LENGTH(AH 2098 BK 2534)



0010/1637 T. COXES CK.  
 STRUCTURE LENGTH 9 FT  
 BMSID 55/4005/0010/1637

000000 FT

000000 FT 2 0 55064 0 00 0000+00  
 NC COXES CREEK RD  
 GLADES PK  
 (SRO031 SEG 0160/2561)  
 MFC BEGIN = E  
 S 0010/0000 LENGTH(AH 2534 BK 0000)



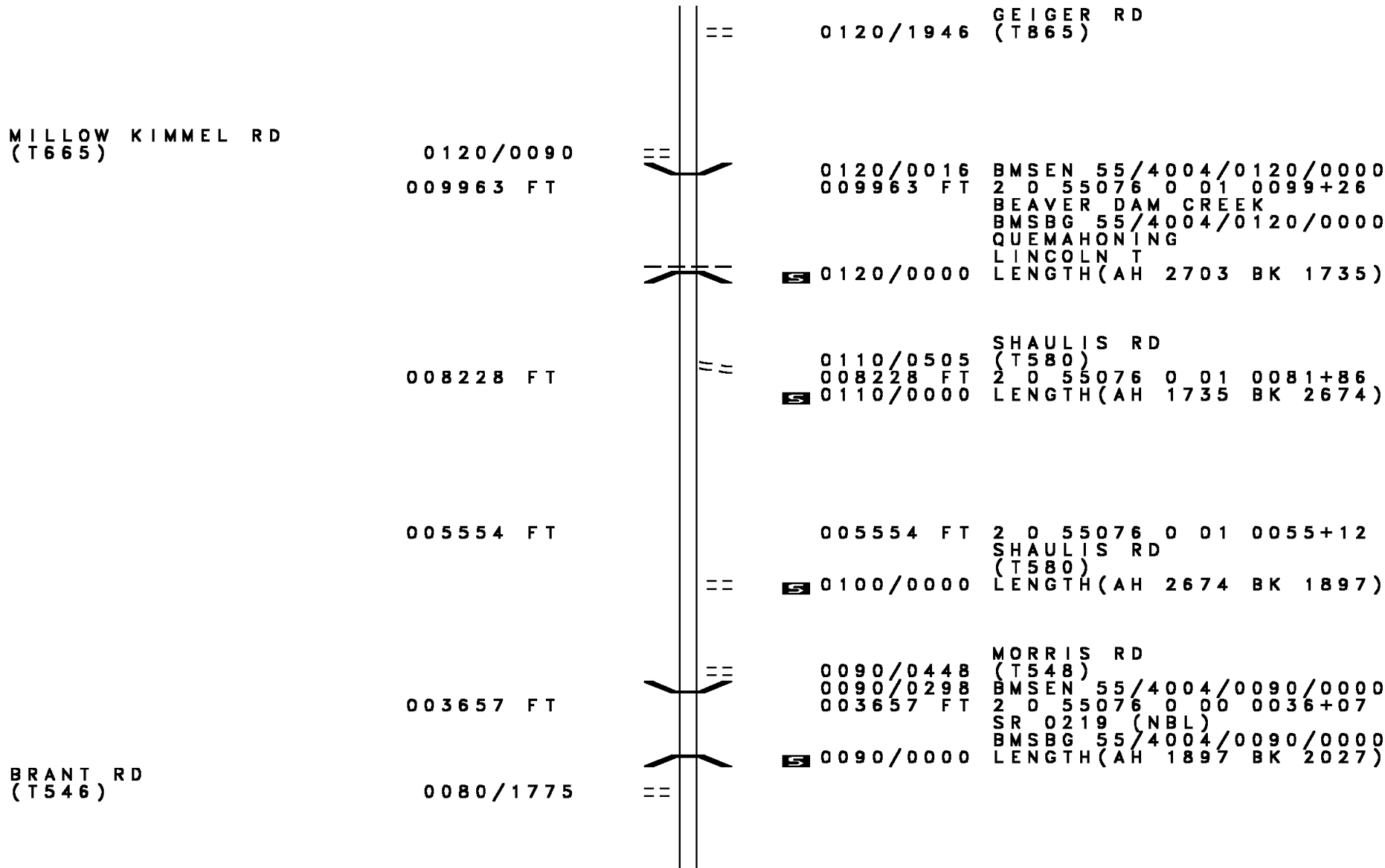
EXTRACT DATE: 12/21/2020 ROADWAY MANAGEMENT SYSTEM PAGE NUMBER: 456  
PRINT DATE: 12/23/2020 SLD COUNTY/SR - ANNUAL PRINT COUNTY: SOMERSET  
DIR: B TOTAL LEN: 2.399 MI. DIST: 09-7 SR: 4004  
LEFT MUN: QUEMAHONING T RIGHT MUN: QUEMAHONING T

012666 FT



012666 FT  
INTER-AHD BICYCLE RD  
(SR4017 SEG 0070/0819)  
BEAVER DAM RD  
0120/2703 (SR4017 SEG 0070/0819)

DIR: B TOTAL LEN: 2.399 MI. DIST: 09-7 SR: 4004  
 LEFT MUN: QUEMAHONING T RIGHT MUN: QUEMAHONING T



EXTRACT DATE: 12/21/2020  
PRINT DATE: 12/23/2020

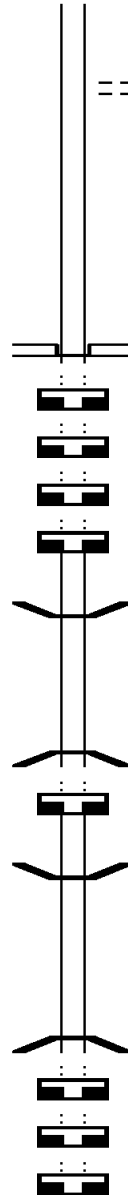
ROADWAY MANAGEMENT SYSTEM  
SLD COUNTY/SR - ANNUAL PRINT

PAGE NUMBER: 454  
COUNTY: SOMERSET

DIR: B TOTAL LEN: 2.399 MI.  
LEFT MUN: LINCOLN T

DIST: 09-7 SR: 4004  
RIGHT MUN: LINCOLN T

001630 FT



001630 FT 2 0 55076 0 00 0015+81  
KEN LOHR RD  
(T301)  
0080/0000 LENGTH(AH 2027 BK 1575)

000055 FT

000055 FT 2 0 55076 0 00 0000+00  
NC BI CYCLE RD  
PENN AV  
(SR0601 SEG 0170/0000)  
INTER-BK BLUEBIRD SPRINGS RD  
(T682)

000055 FT

0070/0000 LENGTH(AH 1575 BK 3369)

000055 FT

000055 FT 7060/0000 LENGTH(AH 3369 BK 1884)

000055 FT

000055 FT 7050/0000 LENGTH(AH 1884 BK 2636)

000055 FT

000055 FT 7040/0000 LENGTH(AH 2636 BK 0754)

000055 FT

000055 FT 7038/0000 LENGTH(AH 0754 BK 0015)  
BMSBG 55/4004/0036/0000  
BLUEBIRD SPRINGS RD  
(T682)

000040 FT

\* REF-AHD 0036/0015  
000040 FT 2 0 55150 0 01 0053+00  
\* REF-BK BLUEBIRD SPRINGS RD  
(T682)

000040 FT

0036/0000 TR QUEMAHONING CREEK  
BMSBG 55/4004/0036/0000  
000040 FT LENGTH(AH 0015 BK 0114)  
7034/0000 BMSBG 55/4004/0032/0000  
BLUEBIRD SPRINGS RD  
(T682)

000000 FT

\* REF-AHD 0032/0040  
000000 FT 2 0 55150 0 01 0045+00  
\* REF-BK NC BL UEBIRD SPRINGS RD  
(T682)

000000 FT

0032/0000 QUEMAHONING CREEK  
BMSBG 55/4004/0032/0000  
000000 FT LENGTH(AH 0040 BK 1834)  
7030/0000



















000000 FT

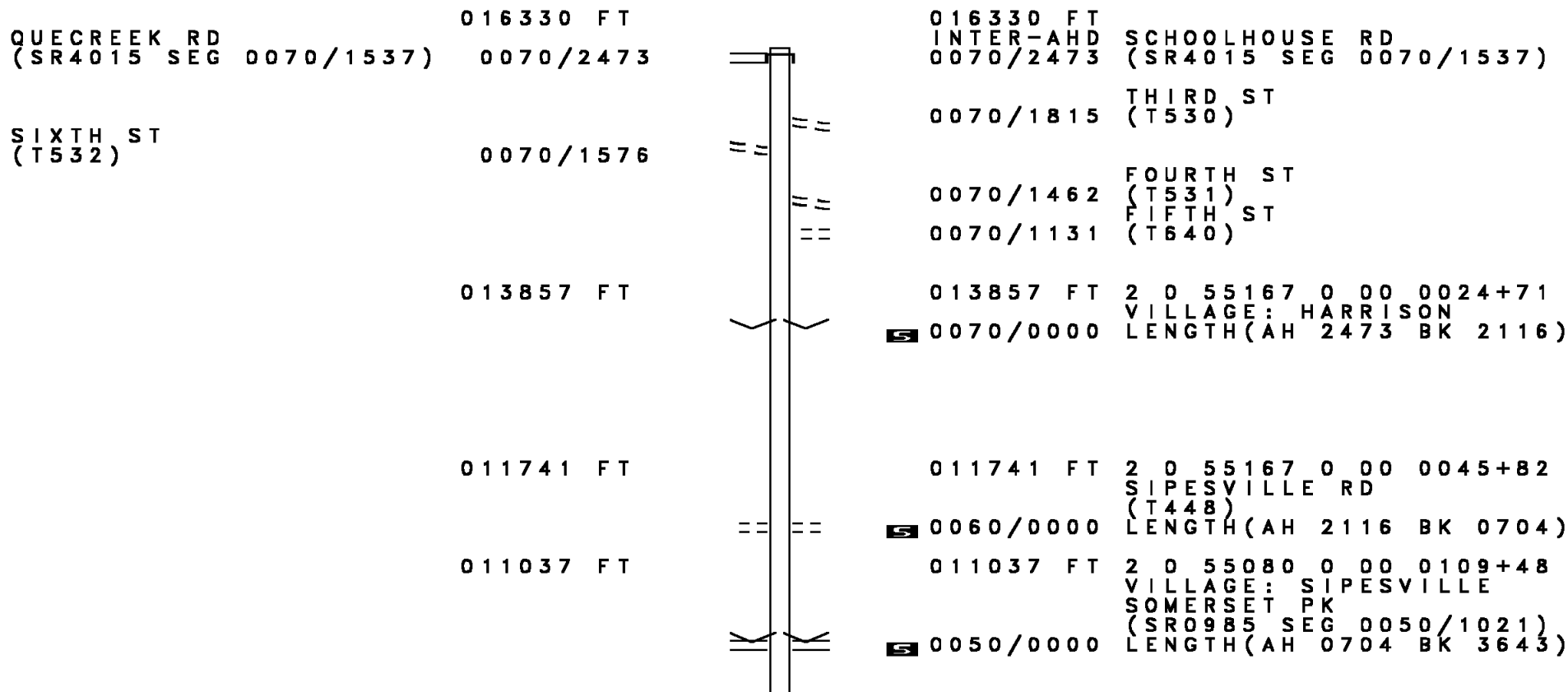
000000 FT 7020/0000 LENGTH(AH 1834 BK 2518)

000000 FT

000000 FT 7020/0000 LENGTH(AH 2518 BK 0940)

000000 FT 7010/0000 LENGTH(AH 0940 BK 0000)

000042 FT		000042 FT	
000042 FT		7078/0000	LENGTH(AH 0100 BK 2146)
000042 FT		000042 FT	
000042 FT		7074/0000	LENGTH(AH 2146 BK 0100)
000042 FT		000042 FT	
000042 FT		7068/0000	LENGTH(AH 0100 BK 1784)
000042 FT		000042 FT	
000042 FT		7064/0000	LENGTH(AH 1784 BK 0100)
		000042 FT	
		7054/0000	LENGTH(AH 0100 BK 0025)
			BMSBN 55/4003/0050/0000
000017 FT		* REF-AHD	LAUREL RUN RD
		0050/0025	(TWP )
		000017 FT	2 0 55065 0 00 0118+48
		* REF-BK	LAUREL RUN RD
			(TWP )
			LAUREL HL.C.
000017 FT		0050/0000	BMSBG 55/4003/0050/0000
		000017 FT	LENGTH(AH 0025 BK 0100)
		7044/0000	
			LENGTH(AH 0100 BK 0017)
			BMSBN 55/4003/0030/0000
000000 FT		* REF-AHD	LAUREL RUN RD
		0030/0017	(TWP )
		000000 FT	2 0 55065 0 00 0066+93
			LAUREL RUN RD
		* REF-BK	LAUREL RUN RD
			(TWP )
			LAUREL HL CR
			BMSBG 55/4003/0030/0000
000000 FT		0030/0000	LENGTH(AH 0017 BK 0100)
		000000 FT	
		7024/0000	LENGTH(AH 0100 BK 0000)



DIR: B TOTAL LEN: 3.093 MI. DIST: 09-7 SR: 4002  
 LEFT MUN: LINCOLN T RIGHT MUN: LINCOLN T

Stationing	Description	Stationing	Description
007394 FT		007394 FT	2 0 55080 0 00 0074+18 BRENDLE RD (T453)
		0040/0000	LENGTH(AH 3643 BK 1424)
005970 FT		005970 FT	2 0 55080 0 00 0059+40
		0030/0000	LENGTH(AH 1424 BK 3635) SWANK RD (T435)
002335 FT		002335 FT	2 0 55080 0 00 0023+50 FLANNERY RD (T436)
		0020/0000	LENGTH(AH 3635 BK 2335)
LC FOR BARNETT RD (T677)	0010/1836		
BARNETT RD (T677)	0010/1714		
000000 FT		0010/0140	FOR SR 4002 AND 4013 (CONN)
		000000 FT	2 0 55080 0 00 0000+00 KEYSERTOWN RD (SR4013 SEG 0060/0000)
KEYSERTOWN RD (SR4013 SEG 0060/0000)	0010/0000		NC SCHOOLHOUSE RD MFC BEGIN = E
		0010/0000	LENGTH(AH 2335 BK 0000)

EXTRACT DATE: 12/21/2020 ROADWAY MANAGEMENT SYSTEM PAGE NUMBER: 450  
 PRINT DATE: 12/23/2020 SLD COUNTY/SR - ANNUAL PRINT COUNTY: SOMERSET  
 DIR: B TOTAL LEN: 8.672 MI. DIST: 09-7 SR: 4001  
 LEFT MUN: LINCOLN T RIGHT MUN: LINCOLN T

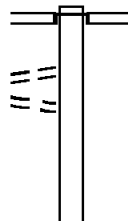
045786 FT

045786 FT  
 INTER-AHD SIPESVILLE RD  
 (T448)  
 SOMERSET PK  
 (SR0985 SEG 0040/1640)

MUNICIPAL RD  
 (T450)  
 MUNICIPAL RD  
 (T450)

0200/2717

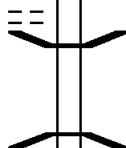
0200/2357



DIR: B TOTAL LEN: 8.672 MI. DIST: 09-7 SR: 4001  
 LEFT MUN: LINCOLN T RIGHT MUN: LINCOLN T

BRENDLE RD  
 (T453)

0200/0042  
 042999 FT



0200/0012 BMS EN 55/4001/0200/0000  
 042999 FT 2 0 55066 0 01 0399+98  
 TRIB QUEMAHONING CREEK  
 BMSBG 55/4001/0200/0000  
 0200/0000 LENGTH(AH 2787 BK 3393)

FLANNERY RD  
 (T436)

0190/1280  
 039606 FT



0190/1280 FAIDLEY RD  
 (T437)

039606 FT 2 0 55066 0 01 0365+58  
 0190/0000 LENGTH(AH 3393 BK 2855)

2 0 55066 0 01 0337+14  
 EDIE RD  
 (T681)

036751 FT  
 0180/0000



036751 FT HUSBAND RD  
 (SR4009 SEG 0140/3777)  
 0180/0000 LENGTH(AH 2855 BK 1275)

BELL LN  
 (T629)

035476 FT  
 0170/0000



035476 FT 2 0 55066 0 01 0324+29  
 VILLAGE: EDIE  
 0170/0000 LENGTH(AH 1275 BK 3306)

2 0 55066 0 01 0292+00 032170 FT

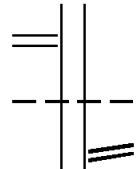
032170 FT



DIR: B TOTAL LEN: 8.672 MI. DIST: 09-7 SR: 4001  
 LEFT MUN: LINCOLN T RIGHT MUN: LINCOLN T

KEYSERTOWN RD  
 (SR4013 SEG 0010/0000) 0160/0000

0160/0000 LENGTH(AH 3306 BK 1395)



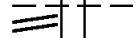
0150/0747 LINCOLN  
 JEFFERSON T  
 0150/0703 COXES CREEK RD  
 (SR4005 SEG 0120/3001)

030775 FT

030775 FT 2 0 55066 0 01 0276+80  
 0150/0000 LENGTH(AH 1395 BK 1775)

COXES CREEK RD  
 (SR4005 SEG 0130/0000)  
 LINCOLN  
 JEFFERSON T

0140/1734



029000 FT

029000 FT 2 0 55066 0 01 0259+17  
 VILLAGE: ALLENVALE  
 0140/0000 LENGTH(AH 1775 BK 2414)



026586 FT

026586 FT 2 0 55066 0 01 0234+99  
 0130/0000 LENGTH(AH 2414 BK 1665)

2 0 55066 0 01 0218+41 024921 FT  
 BETHANY RD  
 (T422) 0120/0000

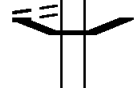
024921 FT



0120/0000 LENGTH(AH 1665 BK 2606)

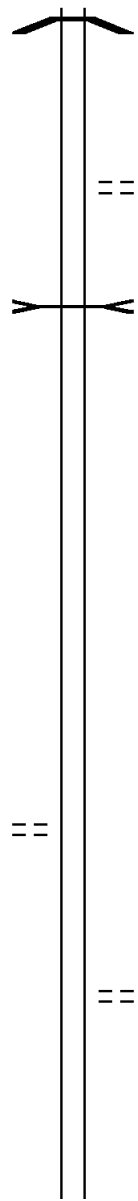
2 0 55066 0 01 0192+33 022315 FT  
 ROCKY RIDGE RD  
 (T418) 0110/0000

022315 FT



0110/0000 LENGTH(AH 2606 BK 1867)  
 0100/1381 BMS EN 55/4001/0100/1245  
 2 0 55066 0 01 0173+66  
 1-70 & 1-76

DIR: B TOTAL LEN: 8.672 MI. DIST: 09-7 SR: 4001  
 LEFT MUN: JEFFERSON T RIGHT MUN: JEFFERSON T



0100/1245 BMSBG 55/4001/0100/1245

020448 FT

020448 FT 2 0 55066 0 01 0173+66  
 JEFFERSON RD

(T859)  
 0100/0000 LENGTH(AH 1867 BK 2386)

CLEAR RUN  
 STRUCTURE LENGTH 16 FT  
 BMSID 55/4001/0090/1426

0090/1426

018062 FT

018062 FT 2 0 55066 0 01 0149+69  
 0090/0000 LENGTH(AH 2386 BK 2390)

015672 FT

015672 FT 2 0 55066 0 01 0125+77  
 0080/0000 LENGTH(AH 2390 BK 2202)

2 0 55066 0 01 0103+84 013470 FT  
 KUHNTOWN RD  
 (T635) 0070/0000

013470 FT  
 0070/0000 LENGTH(AH 2202 BK 1215)

012255 FT

012255 FT 2 0 55066 0 01 0091+63  
 DUCK POND RD  
 (T583)  
 0060/0000 LENGTH(AH 1215 BK 3887)

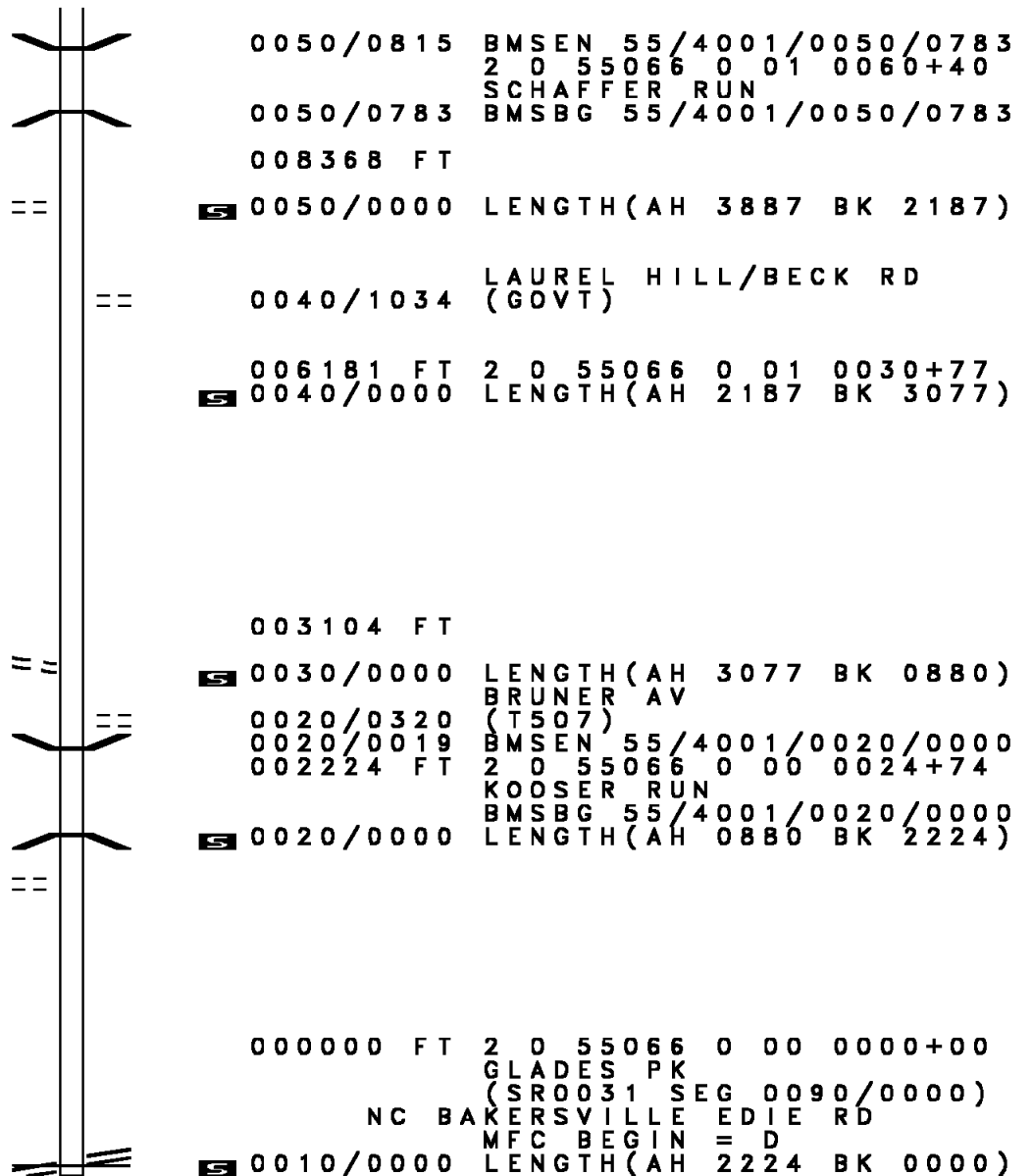
DIR: B TOTAL LEN: 8.672 MI. DIST: 09-7 SR: 4001  
 LEFT MUN: JEFFERSON T RIGHT MUN: JEFFERSON T

2 0 55066 0 01 0052+38 008368 FT  
 SHAFFER RUN RD  
 (T397) 0050/0000

2 0 55066 0 01 0000+00 003104 FT  
 MT ZION RD  
 (T858) 0030/0000

SHORT SCHOOL RD  
 (T588) 0010/2117

000000 FT  
 GLADES PK  
 (SR0031 SEG 0090/0000) 0010/0000



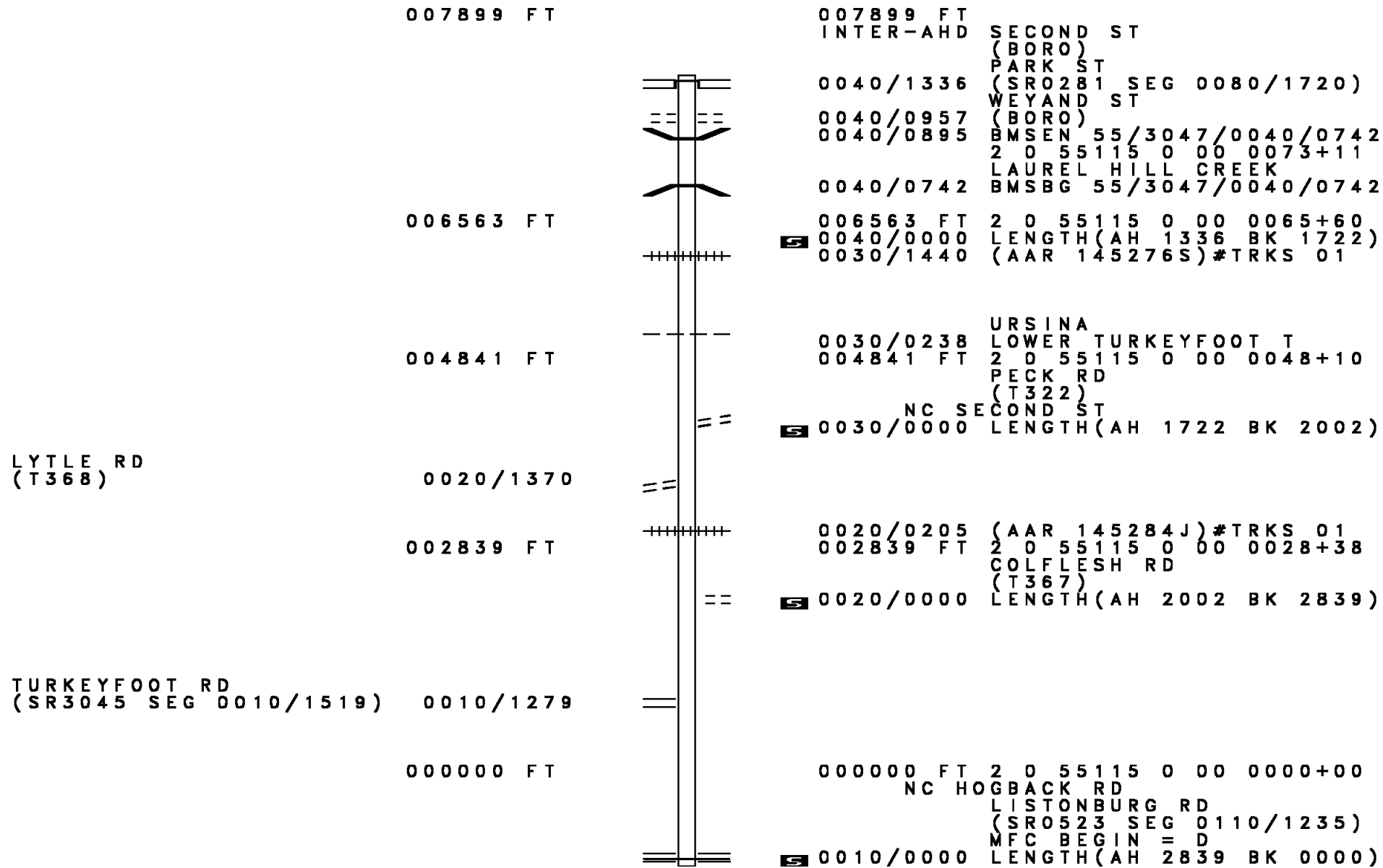
EXTRACT DATE: 12/21/2020 ROADWAY MANAGEMENT SYSTEM PAGE NUMBER: 445  
PRINT DATE: 12/23/2020 SLD COUNTY/SR - ANNUAL PRINT COUNTY: SOMERSET  
DIR: B TOTAL LEN: .000 MI. DIST: 09-7 SR: 3281  
LEFT MUN: URSINA B RIGHT MUN: URSINA B

000000 FT



000000 FT  
7010/0000 LENGTH(AH 0826 BK 0000)

DIR: B TOTAL LEN: 1.496 MI. DIST: 09-7 SR: 3047  
 LEFT MUN: URSINA B RIGHT MUN: URSINA B



007899 FT

007899 FT INTER-AHD SECOND ST (BORO) PARK ST (SR0281 SEG 0080/1720) WEYAND ST (BORO) BMSBN 55/3047/0040/0742 2 0 55115 0 00 0073+11 LAUREL HILL CREEK BMSBG 55/3047/0040/0742

006563 FT

006563 FT 2 0 55115 0 00 0065+60  
 5 0040/0000 LENGTH(AH 1336 BK 1722)  
 0030/1440 (AAR 145276S)#TRKS 01

004841 FT

0030/0238 URSINA LOWER TURKEYFOOT T  
 004841 FT 2 0 55115 0 00 0048+10  
 PECK RD (T322)  
 5 0030/0000 NC SECOND ST LENGTH(AH 1722 BK 2002)

LYTLE RD (T368)

0020/1370

002839 FT

0020/0205 (AAR 145284J)#TRKS 01  
 002839 FT 2 0 55115 0 00 0028+38  
 COLFLESH RD (T367)  
 5 0020/0000 LENGTH(AH 2002 BK 2839)

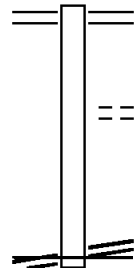
TURKEYFOOT RD (SR3045 SEG 0010/1519)

0010/1279

000000 FT

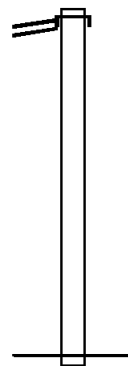
000000 FT 2 0 55115 0 00 0000+00  
 NC HOGBACK RD LISTONBURG RD (SR0523 SEG 0110/1235)  
 MFC BEGIN = D  
 5 0010/0000 LENGTH(AH 2839 BK 0000)

EXTRACT DATE: 12/21/2020 ROADWAY MANAGEMENT SYSTEM PAGE NUMBER: 443  
 PRINT DATE: 12/23/2020 SLD COUNTY/SR - ANNUAL PRINT COUNTY: SOMERSET  
 DIR: B TOTAL LEN: .288 MI. DIST: 09-7 SR: 3045  
 LEFT MUN: LOWER TURKEYFOOT T RIGHT MUN: LOWER TURKEYFOOT T

<p>LISTONBURG RD          (SR0523 SEG 0120/0775) 0010/0000</p>		<p>001519 FT HOGBACK RD          0010/1519 (SR3047 SEG 0010/1279)</p> <p>0010/0552 SCHOOLHOUSE RD          (T801)          000000 FT 2 0 55168 0 00 0000+00          LISTONBURG RD          (SR0523 SEG 0120/0775)          NC TURKEYFOOT RD          MFC BEGIN = E          0010/0000 LENGTH(AH 1519 BK 0000)</p>
<p>001519 FT</p>		
<p>000000 FT</p>		

EXTRACT DATE: 12/21/2020 ROADWAY MANAGEMENT SYSTEM PAGE NUMBER: 442  
 PRINT DATE: 12/23/2020 SLD COUNTY/SR - ANNUAL PRINT COUNTY: SOMERSET  
 DIR: B TOTAL LEN: .530 MI. DIST: 09-7 SR: 3043  
 LEFT MUN: ADDISON T RIGHT MUN: ADDISON T

POLK HILL RD 002800 FT  
 (SR3002 SEG 0060/0000) 0010/2800



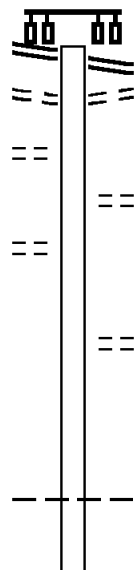
000000 FT

002800 FT  
 INTER-AHD FRIENDSVILLE/ADDISON RD  
 0010/2800 (SR3002 SEG 0060/0000)

000000 FT 1 0 00050 9 00 0000+00  
 \* REF-BK NC FR FRIENDSVILLE RD  
 MARYLAND STATE LINE  
 (STBD)  
 MFC BEGIN = D  
 0010/0000 LENGTH(AH 2800 BK 0000)

EXTRACT DATE: 12/21/2020 ROADWAY MANAGEMENT SYSTEM PAGE NUMBER: 441  
 PRINT DATE: 12/23/2020 SLD COUNTY/SR - ANNUAL PRINT COUNTY: SOMERSET  
 DIR: N TOTAL LEN: 2.058 MI. DIST: 09-7 SR: 3041  
 LEFT MUN: SOMERSET B RIGHT MUN: SOMERSET B

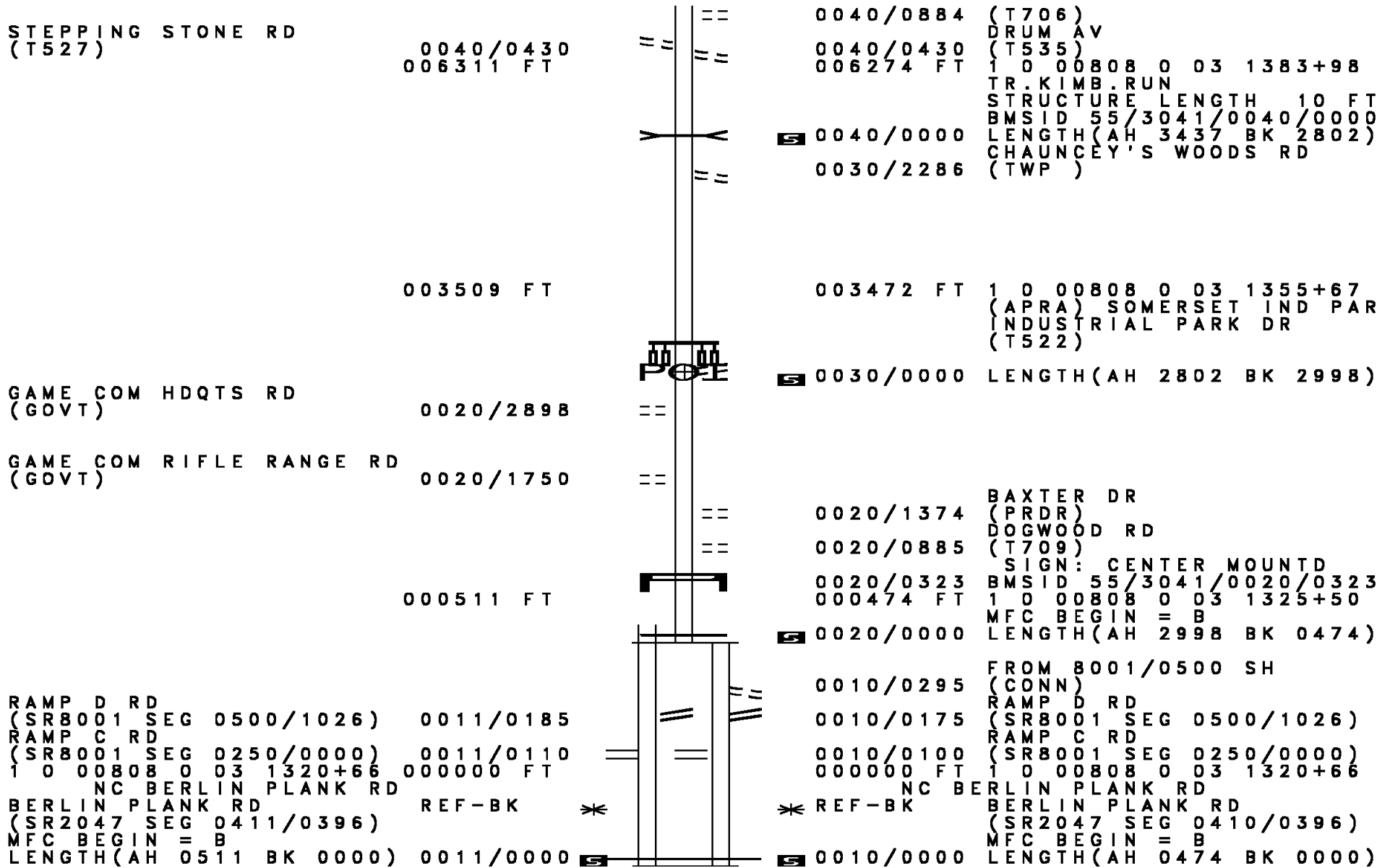
MAIN ST 010866 FT  
 (SR0031 SEG 0250/0000) 0050/1118  
 FROM 0031/0240 SH  
 (CONN) 0050/1001  
 BURGESS ST 0050/0557  
 (BORO)  
 ELM ST  
 (BORO) 0050/0110  
 009748 FT



010829 FT MAIN ST  
 0050/1118 (SR0031 SEG 0250/0000)  
 0050/1001 FOR SR 0031 AND 3041  
 (CONN)  
 0050/0429 AL  
 (BORO)  
 009711 FT 1 0 00808 0 03 1418+35  
 OAK ST  
 (BORO)  
 5 0050/0000 LENGTH (AH 1118 BK 3437)  
 NC PLANK RD  
 SOMERSET  
 0040/1675 SOMERSET T  
 LYNN AV



DIR: N TOTAL LEN: 2.058 MI. DIST: 09-7 SR: 3041  
 LEFT MUN: SOMERSET T RIGHT MUN: SOMERSET T



STEPPING STONE RD  
(T527)

0040/0430  
006311 FT

0040/0884 (T706)  
 DRUM AV  
 0040/0430 (T535)  
 006274 FT 1 0 00808 0 03 1383+98  
 TR. KIMB. RUN  
 STRUCTURE LENGTH 10 FT  
 BMSID 55/3041/0040/0000  
 LENGTH(AH 3437 BK 2802)  
 CHAUNCEY'S WOODS RD  
 0030/2286 (TWP)

003509 FT

003472 FT 1 0 00808 0 03 1355+67  
 (APRA) SOMERSET IND PAR  
 INDUSTRIAL PARK DR  
 (T522)

GAME COM HDQTS RD  
(GOVT)

0020/2898

0030/0000 LENGTH(AH 2802 BK 2998)

GAME COM RIFLE RANGE RD  
(GOVT)

0020/1750

0020/1374 BAXTER DR  
 (PRDR)  
 0020/0885 DOGWOOD RD  
 (T709)  
 SIGN: CENTER MOUNTD  
 0020/0323 BMSID 55/3041/0020/0323  
 000474 FT 1 0 00808 0 03 1325+50  
 MFC BEGIN = B  
 0020/0000 LENGTH(AH 2998 BK 0474)

RAMP D RD  
(SR8001 SEG 0500/1026) 0011/0185

RAMP C RD  
(SR8001 SEG 0250/0000) 0011/0110  
 1 0 00808 0 03 1320+66 000000 FT

NC BERLIN PLANK RD REF-BK

BERLIN PLANK RD  
(SR2047 SEG 0411/0396)  
 MFC BEGIN = B

LENGTH(AH 0511 BK 0000) 0011/0000

0010/0295 FROM 8001/0500 SH  
 (CONN)  
 RAMP D RD  
 0010/0175 (SR8001 SEG 0500/1026)  
 RAMP C RD  
 0010/0100 (SR8001 SEG 0250/0000)  
 000000 FT 1 0 00808 0 03 1320+66  
 NC BERLIN PLANK RD  
 \* REF-BK BERLIN PLANK RD  
 (SR2047 SEG 0410/0396)  
 MFC BEGIN = B  
 0010/0000 LENGTH(AH 0474 BK 0000)

EXTRACT DATE: 12/21/2020 ROADWAY MANAGEMENT SYSTEM PAGE NUMBER: 439  
 PRINT DATE: 12/23/2020 SLD COUNTY/SR - ANNUAL PRINT COUNTY: SOMERSET  
 DIR: B TOTAL LEN: 3.722 MI. DIST: 09-7 SR: 3039  
 LEFT MUN: MIDDLECREEK T RIGHT MUN: MIDDLECREEK T

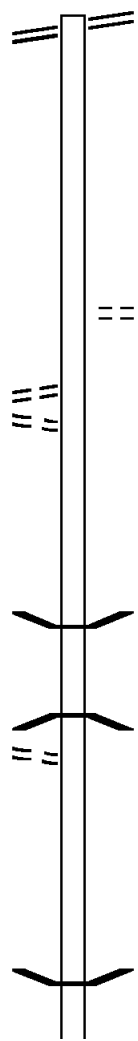
COUNTYLINE RD 019654 FT  
 (SR3029 SEG 0140/0000) 0060/3784

2 0 55172 0 00 0162+84 015870 FT  
 FERN CRK MOBILE HOME PK  
 (PRDR) 0060/0000  
 FERN CREEK MOBILE HOME  
 (PRDR) 0050/2418

PRITTS DISTILLERY RD  
 (T545) 0040/2854

013261 FT

010339 FT



019654 FT COUNTYLINE RD  
 0060/3784 (SR3029 SEG 0140/0000)

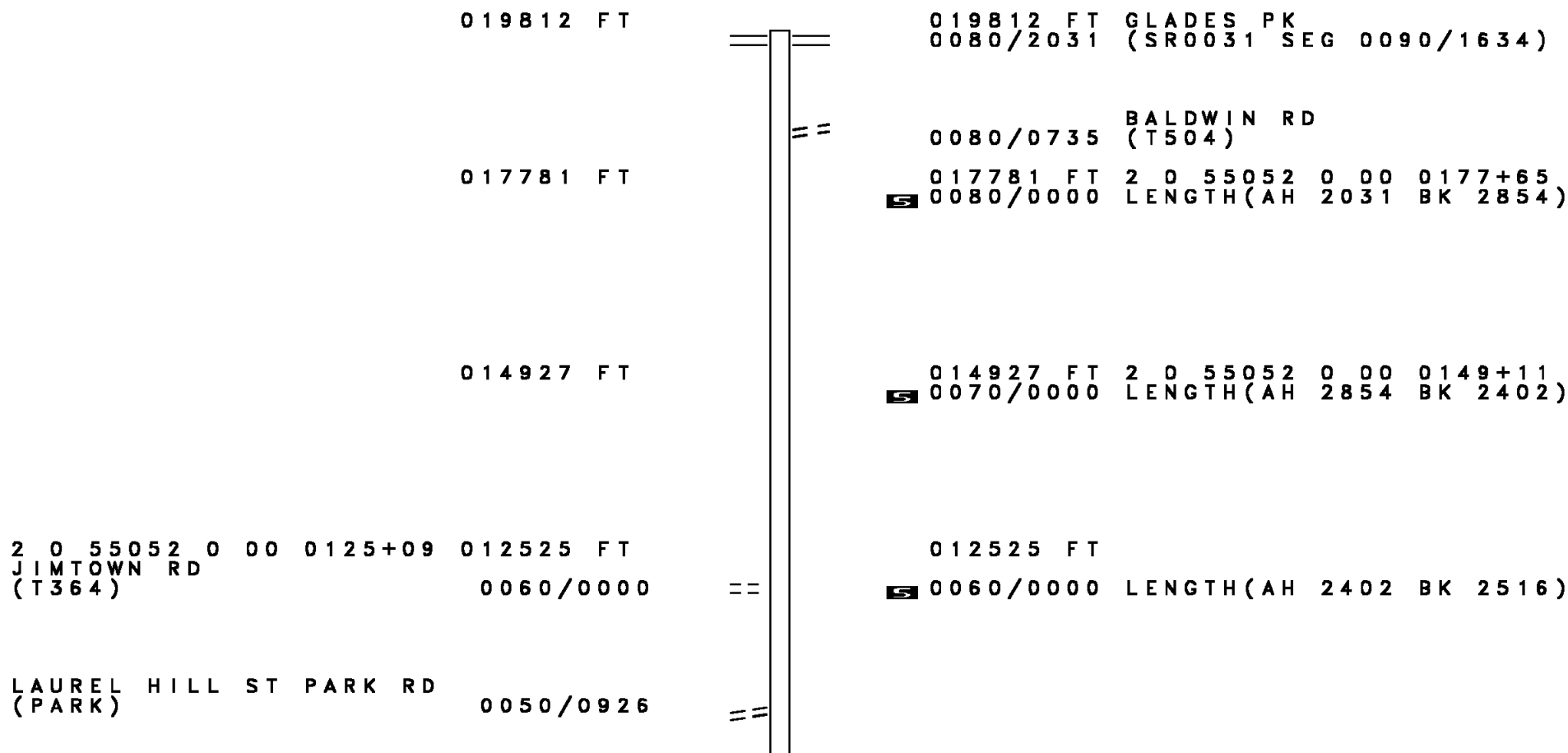
0060/0386 SEWER TREATMENT ENT RD  
 015870 FT (PRDR)  
 0060/0000 LENGTH(AH 3784 BK 2609)

0050/0015 BMS EN 55/3039/0050/0000  
 013261 FT 2 0 55172 0 00 0132+56  
 ALLEN CREEK  
 BMSBG 55/3039/0050/0000  
 0050/0000 LENGTH(AH 2609 BK 2922)

0040/0023 BMS EN 55/3039/0040/0000  
 010339 FT 2 0 55172 0 00 0103+36  
 ALLEN CREEK



DIR: B TOTAL LEN: 3.752 MI. DIST: 09-7 SR: 3037  
 LEFT MUN: JEFFERSON T RIGHT MUN: JEFFERSON T



DIR: B TOTAL LEN: 3.752 MI. DIST: 09-7 SR: 3037  
 LEFT MUN: JEFFERSON T RIGHT MUN: JEFFERSON T

Station	Description	Station	Description
010009 FT		010009 FT	2 0 55052 0 00 0099+97 GOLDEN RIDGE RD (T548)
	==	0050/0000	LENGTH(AH 2516 BK 3279)
INDIANTOWN RD (T370)		0040/2603	INDIANTOWN RD (SR3010 SEG 0010/0000)
006730 FT		006730 FT	2 0 55052 0 00 0067+24 SADDLE RD (T523)
	==	0040/0000	LENGTH(AH 3279 BK 2855)
003875 FT		0030/0563	JEFFERSON MIDDLECREEK T
		0030/0019	BMSEN 55/3037/0030/0000
		003875 FT	2 0 55052 0 00 0038+77 SPRUCE RUN
		0030/0000	BMSBG 55/3037/0030/0000 LENGTH(AH 2855 BK 1816)
PHILLIPI LN (PRDR)		0020/0063	
	==	002059 FT	2 0 55052 0 00 0020+60
		0020/0000	LENGTH(AH 1816 BK 2059)
000000 FT		000000 FT	2 0 55052 0 00 0000+00 NC TREN RD COPPER KETTLE HW (SR3029 SEG 0080/0000)
		0010/0000	MFC BEGIN = D LENGTH(AH 2059 BK 0000)

EXTRACT DATE: 12/21/2020 ROADWAY MANAGEMENT SYSTEM PAGE NUMBER: 435  
 PRINT DATE: 12/23/2020 SLD COUNTY/SR - ANNUAL PRINT COUNTY: SOMERSET  
 DIR: B TOTAL LEN: 2.359 MI. DIST: 09-7 SR: 3035  
 LEFT MUN: MIDDLECREEK T RIGHT MUN: MIDDLECREEK T

012455 FT

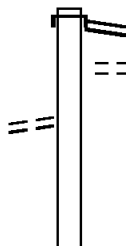
012455 FT  
INTER-AHD

BARRON CHURCH RD  
 (SR3033 SEG 0050/0359)  
 BARRON CHURCH RD  
 (SR3033 SEG 0050/0359)  
 FOR SR 3033 AND 3035  
 (CONN)


TOWNSHIP 0850 RT  
(T850)

0060/2440

0060/2668  
0060/2501



DIR: B TOTAL LEN: 2.359 MI. DIST: 09-7 SR: 3035  
 LEFT MUN: MIDDLECREEK T RIGHT MUN: MIDDLECREEK T



009787 FT

009787 FT 2 0 55149 0 01 0094+66  
 S 0060/0000 LENGTH(AH 2668 BK 2865)

006922 FT

006922 FT 2 0 55149 0 01 0066+80  
 S 0050/0000 LENGTH(AH 2865 BK 1722)

TOWNSHIP 0501 RT  
 (T501)

0040/0228  
 005200 FT

005200 FT 2 0 55149 0 01 0049+70  
 COVERED BRIDGE RD  
 (SR3014 SEG 0050/0813)  
 INTER-BK COVERED BRIDGE RD  
 (SR3014 SEG 0050/0813)

COVERED BRIDGE RD  
 (SR3014 SEG 0050/0000)

005200 FT  
 0020/2690

S 0040/0000 LTH AH 001722 BK 000100  
 005200 FT LTH AH 000100 BK 002690  
 7024/0000 INTER-AHD COVERED BRIDGE RD  
 0020/2690 (SR3014 SEG 0050/0000)

002510 FT

002510 FT 2 0 55149 0 00 0024+77  
 S 0020/0000 LENGTH(AH 2690 BK 2510)

2 0 55149 0 00 0000+00 000000 FT  
 SCULLTON RD  
 (SR0653 SEG 0090/2293) 0010/0000

NC REAM RD  
 SCULLTON RD  
 000000 FT (SR0653 SEG 0090/2293)  
 MFC BEGIN = E  
 S 0010/0000 LENGTH(AH 2510 BK 0000)

EXTRACT DATE: 12/21/2020 ROADWAY MANAGEMENT SYSTEM PAGE NUMBER: 433  
 PRINT DATE: 12/23/2020 SLD COUNTY/SR - ANNUAL PRINT COUNTY: SOMERSET  
 DIR: B TOTAL LEN: 3.844 MI. DIST: 09-7 SR: 3033  
 LEFT MUN: MIDDLECREEK T RIGHT MUN: MIDDLECREEK T

COPPER KETTLE HW 020298 FT  
 (SR3029 SEG 0090/2246) 0090/2463

020298 FT COPPER KETTLE HW  
 0090/2463 (SR3029 SEG 0090/2246)

2 0 55048 0 00 0180+40 017835 FT  
 TRIPLECREEK RD  
 (SR3039 SEG 0010/0000) 0090/0000

017835 FT  
 0090/0000 LENGTH(AH 2463 BK 2591)

015244 FT

015244 FT 2 0 55048 0 00 0154+21  
 0080/0000 LENGTH(AH 2591 BK 2170)

2 0 55048 0 00 0132+39 013074 FT  
 GARY RD  
 (T495) 0070/0000

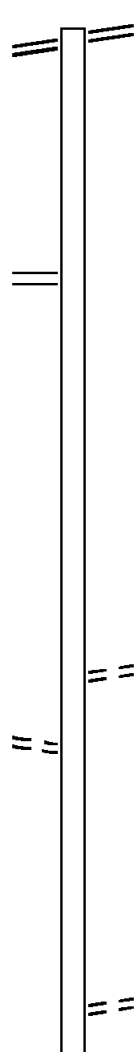
0070/0046 LYONS RD  
 013074 FT (T495)  
 0070/0000 LENGTH(AH 2170 BK 2285)

010789 FT

010789 FT 2 0 55048 0 00 0108+66  
 0060/0000 LENGTH(AH 2285 BK 1160)

REAM RD

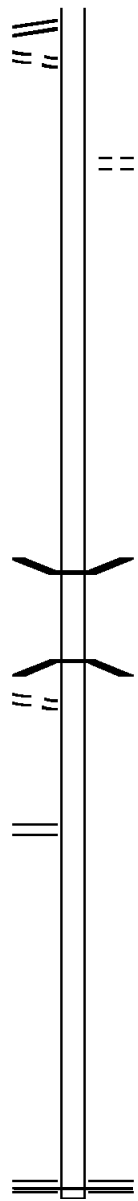
0050/0470 REAM RD  
 (T362)





DIR: B TOTAL LEN: 3.844 MI. DIST: 09-7 SR: 3033  
 LEFT MUN: MIDDLECREEK T RIGHT MUN: MIDDLECREEK T

(SR3035 SEG 0060/2668) 0050/0359  
 FOR SR 3033 AND 3035  
 (CONN) 0050/0080  
 009629 FT



009629 FT 2 0 55048 0 00 0096+56  
 MOORE RD  
 (T493)  
 0050/0000 LENGTH(AH 1160 BK 3211)

006418 FT 006418 FT 2 0 55048 0 00 0064+21  
 0040/0000 LENGTH(AH 3211 BK 2052)

004366 FT 0030/0024 BMS EN 55/3033/0030/0000  
 004366 FT 2 0 55048 0 00 0043+70  
 LOST CREEK  
 BMSBG 55/3033/0030/0000  
 0030/0000 LENGTH(AH 2052 BK 1358)

LOST RUN LODGE RD  
 (PRDR) 0020/1020

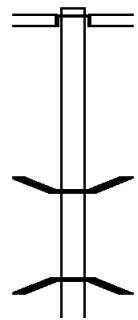
2 0 55048 0 00 0030+04 003008 FT  
 COVERED BRIDGE RD  
 (SR3014 SEG 0060/2111) 0020/0000  
 003008 FT  
 0020/0000 LENGTH(AH 1358 BK 3008)

000000 FT 000000 FT 2 0 55048 0 00 0000+00  
 NC BARRON CHURCH RD  
 SCULLTON RD  
 (SR0653 SEG 0120/0000)  
 MFC BEGIN = E  
 0010/0000 LENGTH(AH 3008 BK 0000)

EXTRACT DATE: 12/21/2020      ROADWAY MANAGEMENT SYSTEM      PAGE NUMBER: 431  
 PRINT DATE: 12/23/2020      SLD COUNTY/SR - ANNUAL PRINT      COUNTY: SOMERSET  
 DIR: B      TOTAL LEN: 2.474 MI.      DIST: 09-7      SR: 3031  
 LEFT MUN: MILFORD T      RIGHT MUN: MILFORD T

013065 FT

013065 FT  
 INTER-AHD CROSS RD  
 (T499)  
 COPPER KETTLE HW  
 0060/2193 (SR3029 SEG 0040/0000)



010872 FT

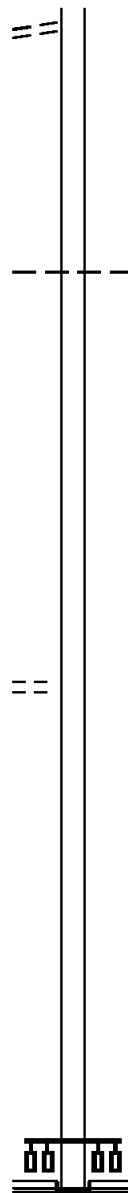
0060/0048 BMS EN 55/3031/0060/0000  
 010872 FT 2 0 55041 0 00 0110+43  
 MIDDLE CREEK  
 BMSBG 55/3031/0060/0000  
 5 0060/0000 LENGTH(AH 2193 BK 2549)

KLINK HOLLOW RD

DIR: B TOTAL LEN: 2.474 MI. DIST: 09-7 SR: 3031  
 LEFT MUN: MILFORD T RIGHT MUN: MILFORD T

(T493)

0050/2485



008323 FT

008323 FT 2 0 55041 0 00 0082+80  
 0050/0000 LENGTH(AH 2549 BK 2225)  
 MILFORD  
 0040/2191 MIDDLECREEK T

006098 FT

006098 FT 2 0 55041 0 00 0060+78  
 0040/0000 LENGTH(AH 2225 BK 2144)

2 0 55041 0 00 0039+22 003954 FT  
 MOORE RD  
 (T372) 0030/0000

003954 FT  
 0030/0000 LENGTH(AH 2144 BK 2552)

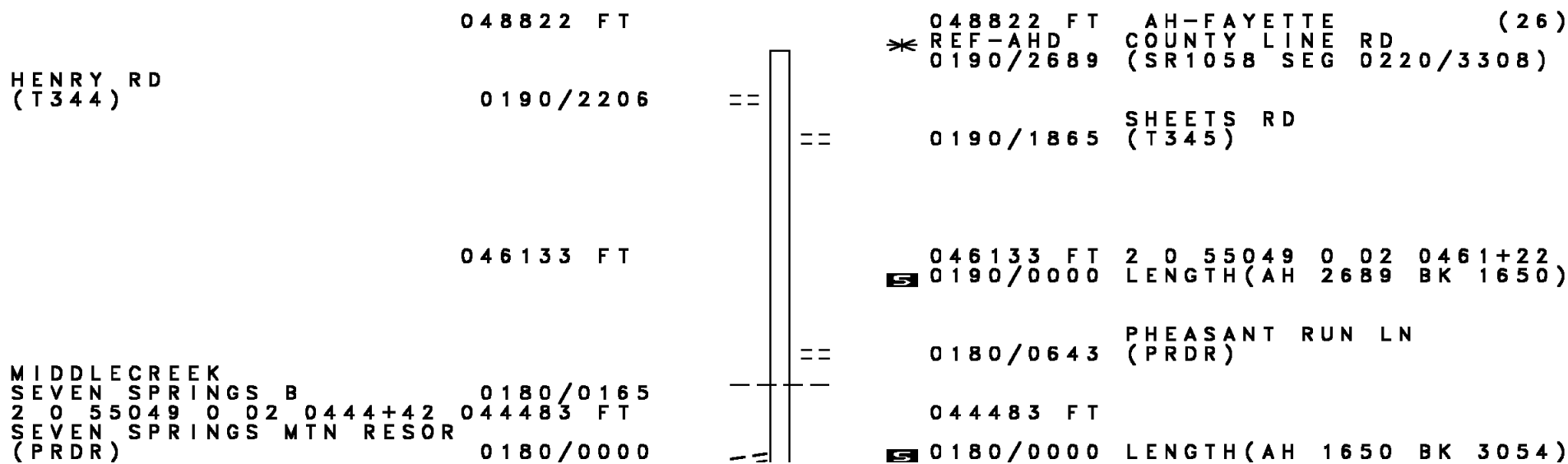
001402 FT

001402 FT 2 0 55041 0 00 0014+06  
 0020/0000 LENGTH(AH 2552 BK 1402)

000000 FT

000000 FT 2 0 55041 0 00 0000+00  
 NC MIDDLECREEK RD  
 KINGWOOD RD  
 (SR0281 SEG 0310/0000)  
 INTER-BK HATCH HOLLOW RD  
 (T461)  
 MFC BEGIN = E  
 0010/0000 LENGTH(AH 1402 BK 0000)

EXTRACT DATE: 12/21/2020 ROADWAY MANAGEMENT SYSTEM PAGE NUMBER: 429  
 PRINT DATE: 12/23/2020 SLD COUNTY/SR - ANNUAL PRINT COUNTY: SOMERSET  
 DIR: B TOTAL LEN: 9.247 MI. DIST: 09-7 SR: 3029  
 LEFT MUN: MIDDLECREEK T RIGHT MUN: MIDDLECREEK T



DIR: B TOTAL LEN: 9.247 MI. DIST: 09-7 SR: 3029  
 LEFT MUN: SEVEN SPRINGS B RIGHT MUN: SEVEN SPRINGS B

SEVEN SPRINGS  
 MIDDLECREEK T

0170/1288

2 0 55049 0 02 0415+49 041429 FT  
 SWISS MOUNTAIN RD  
 (PRDR)

0170/0000

2 0 55049 0 02 0334+25 033076 FT  
 TRIPLECREEK RD  
 (SR3039 SEG 0060/3784)

0140/0000

0170/1528 MIDDLECREEK  
 SEVEN SPRINGS B

0170/0868 MOUNTAIN VILLAS DR  
 (PRDR)

0170/0663 SEVEN SPRINGS  
 MIDDLECREEK T  
 SEVEN SPRINGS RESORT RD

0170/0505  
 041429 FT

0170/0000 LENGTH(AH 3054 BK 3378)

0160/2091 MIDDLECREEK  
 SEVEN SPRINGS B  
 SEVEN SPRINGS  
 0160/1971 MIDDLECREEK T

038051 FT

038051 FT 2 0 55049 0 02 0384+24  
 0160/0000 LENGTH(AH 3378 BK 2436)

035615 FT

035615 FT 2 0 55049 0 02 0359+88  
 0150/0000 LENGTH(AH 2436 BK 2539)

033076 FT

0140/0000 LENGTH(AH 2539 BK 2407)

DIR: B TOTAL LEN: 9.247 MI. DIST: 09-7 SR: 3029  
 LEFT MUN: MIDDLECREEK T RIGHT MUN: MIDDLECREEK T

030669 FT

030669 FT 2 0 55049 0 02 0310+18  
 S 0130/0000 LENGTH(AH 2407 BK 2465)

028204 FT

028204 FT 2 0 55049 0 02 0285+12  
 S 0120/0000 LENGTH(AH 2465 BK 1842)

026362 FT

026362 FT 2 0 55049 0 02 0266+70  
 S 0110/0000 LENGTH(AH 1842 BK 3409)

PICNIC AREA 1 RD  
 (PARK)

0100/1471 ==

==

0100/0936 LAUREL HILL ST PARK RD  
 (T364)

022953 FT

0100/0092 BMS EN 55/3029/0100/0000  
 022953 FT 2 0 55049 0 01 0230+00  
 NC COUNTYLINE RD

BARRON CHURCH RD  
 (SR3033 SEG 0090/2463) 0090/2246

LAUREL HILL CREEK  
 S 0100/0000 BMSBG 55/3029/0100/0000  
 LENGTH(AH 3409 BK 2340)

020613 FT

020613 FT 2 0 55049 0 01 0206+66

DIR: B TOTAL LEN: 9.247 MI. DIST: 09-7 SR: 3029  
 LEFT MUN: MIDDLECREEK T RIGHT MUN: MIDDLECREEK T

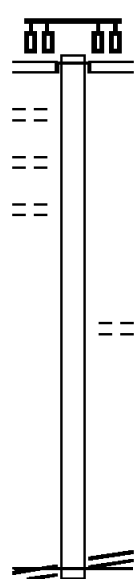
Segment	Start Station	End Station	Length (FT)	Right-of-Way (S)	Property/Notes
HEMLOCK LN (PRDR)	0080/3088	0080/3088		5 0090/0000	PARK CAMP RD (PARK) LENGTH(AH 2340 BK 3401)
KIMMEL LN (PRDR)	0080/1217	0080/1217			
	017212 FT	017212 FT			2 0 55049 0 01 0172+38 TRENT RD (SR3037 SEG 0010/0000)
				5 0080/0000	LENGTH(AH 3401 BK 1471)
					MIDDLECREEK MILFORD T
2 0 55049 0 01 0157+89 REAM RD (T493)	015741 FT	015741 FT			
	0070/0000	0070/0000		5 0070/0000	LENGTH(AH 1471 BK 1140)
	014601 FT	014601 FT		5 0060/0000	2 0 55049 0 01 0146+49 LENGTH(AH 1140 BK 2979)
	011622 FT	011622 FT			2 0 55049 0 00 0116+70 CHIPPEWA RD (T703)
				5 0050/0000	LENGTH(AH 2979 BK 1593)
					0040/1578 BMSBN 55/3029/0040/1531
					2 0 55049 0 00 0115+89 MIDDLE CREEK
					0040/1531 BMSBG 55/3029/0040/1531

DIR: B TOTAL LEN: 9.247 MI. DIST: 09-7 SR: 3029  
 LEFT MUN: MILFORD T RIGHT MUN: MILFORD T

Location / Segment	Start Station	End Station	Length (FT)	Notes
MIDDLE CREEK RD (SR3031 SEG 0060/2193)	0040/0000	0100+71	010029	CROSS RD (T499) LENGTH(AH 1593 BK 3012)
ROCKY ACRES LN (PRDR)	0030/0783	0070+59	007017	LENGTH(AH 3012 BK 3426)
	0020/0000	0035+62	003591	LENGTH(AH 3426 BK 3591)
	0010/0822	0010+00	001000	MILFORD NEW CENTERVILLE B CHURCH ST (BORO)
	0010/0493	0010+00	001000	JUBILEE ST (BORO)
	0010/0250	0010+00	001000	OPPER KETTLE HW MAIN ST (SR0281 SEG 0340/1898)
	0010/0000	0015+00	001500	BRIDGE ST (SR0653 SEG 0150/0000) MFC BEGIN = D
	0010/0000	0000+00	001000	LENGTH(AH 3591 BK 0000)

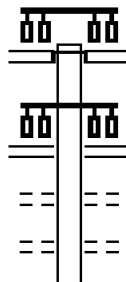


	003576 FT		003576 FT	
			INTER-AHD	FRANKLIN ST
				(SR4007 SEG 0010/0000)
				TAYMAN AV
				(SR0031 SEG 0210/0000)
			0020/2036	
RACE ST				
(BORO)	0020/1498	==		
SANNER ST	0020/1113	==		
(BORO)				
GARRETT ST	0020/0727	==		
(BORO)				
	001540 FT		001540 FT	2 0 55170 0 00 0015+40
				SCHOOL ENT RD
				(PRDR)
		==	5 0020/0000	LENGTH(AH 2036 BK 1540)
	000000 FT			
			000000 FT	2 0 55170 0 00 0000+00
				CANNEL DR
				(SR3017 SEG 0140/0000)
CANNEL DR	0010/0000			NC FRANKLIN AV
(SR3017 SEG 0140/0000)			5 0010/0000	MFC BEGIN = D
				LENGTH(AH 1540 BK 0000)



EXTRACT DATE: 12/21/2020 ROADWAY MANAGEMENT SYSTEM PAGE NUMBER: 423  
 PRINT DATE: 12/23/2020 SLD COUNTY/SR - ANNUAL PRINT COUNTY: SOMERSET  
 DIR: B TOTAL LEN: 1.384 MI. DIST: 09-7 SR: 3025  
 LEFT MUN: SOMERSET B RIGHT MUN: SOMERSET B

007309 FT



007309 FT  
 INTER-AHD NORTH CENTER AV  
 (SR0601 SEG 0010/0000)  
 MAIN ST  
 (SR0031 SEG 0230/0000)  
 (SR0031 SEG 0231/0000)  
 0020/3578 PATRIOT ST  
 (SR0031 SEG 0231/0000)  
 (SR0031 SEG 0230/0000)  
 0020/3252 CHURCH ST  
 (BORO)  
 0020/2927 RACE ST  
 (BORO)  
 0020/2611 SANNER ST


DIR: B TOTAL LEN: 1.384 MI. DIST: 09-7 SR: 3025  
 LEFT MUN: SOMERSET B RIGHT MUN: SOMERSET B

CANNEL DR  
 (BORO)

0020/1349

003731 FT

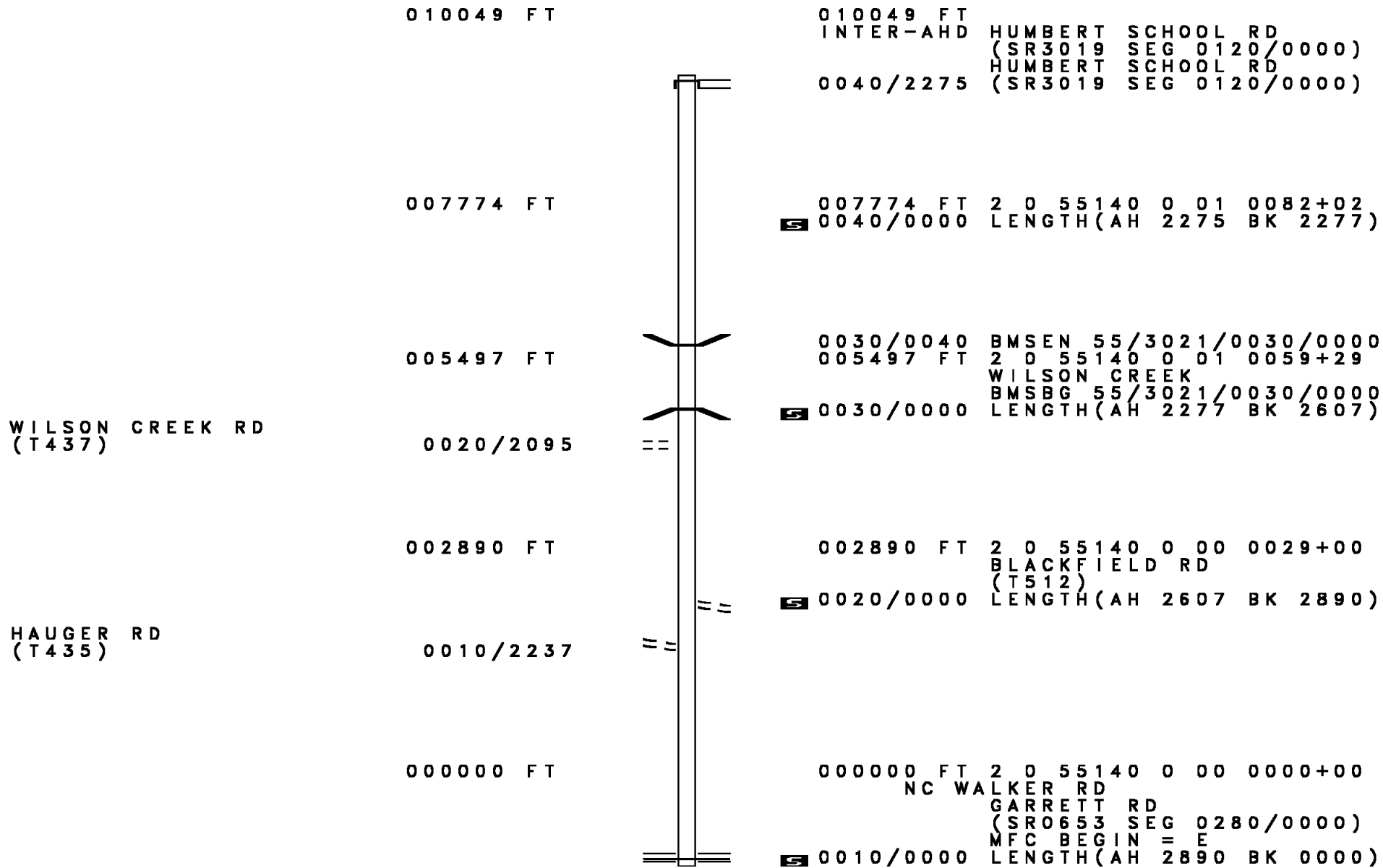
000000 FT



0020/2225 (BORO)  
 GARRETT ST  
 0020/1838 (BORO)  
 UNKNOWN RD  
 0020/1588 (BORO)  
 MFC BEGIN = C  
 SOMERSET  
 0020/1336 SOMERSET T  
 ICE ST  
 0020/1314 (T710)  
 0020/0510 (AAR 145160R)#TRKS 02  
 0020/0052 BMS EN 55/3025/0020/0000  
 003731 FT 2 0 55111 0 02 0037+46  
 BR. COXES CR.  
 BMSBG 55/3025/0020/0000  
 0020/0000 LENGTH(AH 3578 BK 3731)  
 CANNERY RD  
 0010/3360 (T492)  
 TR. COXES CR.  
 0010/3097 STRUCTURE LENGTH 20 FT  
 BMSID 55/3025/0010/3097  
 STEPPING STONE RD  
 0010/1576 (T527)  
 0010/1358 BMS EN 55/3025/0010/1323  
 2 0 55111 0 00 0008+35  
 KIMBERLY RUN  
 0010/1323 BMSBG 55/3025/0010/1323  
 CUSTER RD  
 0010/1315 (TB25)  
 0010/0845 BMS EN 55/3025/0010/0792  
 2 0 55111 0 00 0002+60  
 E. BR COXES C  
 0010/0792 BMSBG 55/3025/0010/0792  
 0010/0319 BMS EN 55/3025/0010/0208  
 2 0 55111 0 00 0000+00  
 CSX RR  
 0010/0208 BMSBG 55/3025/0010/0208  
 000000 FT 2 0 55111 0 00 0000+00  
 NC CENTER AV  
 EDGEWOOD AV  
 (SR3015 SEG 0140/0000)  
 MFC BEGIN = D  
 0010/0000 LENGTH(AH 3731 BK 0000)



DIR: B TOTAL LEN: 1.903 MI. DIST: 09-7 SR: 3021  
 LEFT MUN: BLACK T RIGHT MUN: BLACK T



010049 FT

010049 FT  
 INTER-AHD HUMBERT SCHOOL RD  
 (SR3019 SEG 0120/0000)  
 HUMBERT SCHOOL RD  
 0040/2275 (SR3019 SEG 0120/0000)

007774 FT

007774 FT 2 0 55140 0 01 0082+02  
 5 0040/0000 LENGTH(AH 2275 BK 2277)

005497 FT

0030/0040 BMS EN 55/3021/0030/0000  
 005497 FT 2 0 55140 0 01 0059+29  
 WILSON CREEK  
 5 0030/0000 BMSBG 55/3021/0030/0000  
 LENGTH(AH 2277 BK 2607)

WILSON CREEK RD  
 (T437)

0020/2095

002890 FT

002890 FT 2 0 55140 0 00 0029+00  
 BLACKFIELD RD  
 (T512)  
 5 0020/0000 LENGTH(AH 2607 BK 2890)

HAUGER RD  
 (T435)

0010/2237

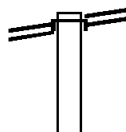
000000 FT

000000 FT 2 0 55140 0 00 0000+00  
 NC WA LKER RD  
 GARRETT RD  
 (SR0653 SEG 0280/0000)  
 MFC BEGIN = E  
 5 0010/0000 LENGTH(AH 2890 BK 0000)

EXTRACT DATE: 12/21/2020 ROADWAY MANAGEMENT SYSTEM PAGE NUMBER: 419  
PRINT DATE: 12/23/2020 SLD COUNTY/SR - ANNUAL PRINT COUNTY: SOMERSET  
DIR: B TOTAL LEN: 6.225 MI. DIST: 09-7 SR: 3019  
LEFT MUN: BLACK T RIGHT MUN: BLACK T

032869 FT

MUD PK  
(SR3010 SEG 0200/0000) 0140/2105



032869 FT  
INTER-AHD BOGNAR RD  
(T480)  
MUD PK  
0140/2105 (SR3010 SEG 0200/0000)

DIR: B TOTAL LEN: 6.225 MI. DIST: 09-7 SR: 3019  
 LEFT MUN: BLACK T RIGHT MUN: BLACK T

030764 FT

030764 FT 2 0 55038 0 00 0162+92  
 0140/0000 LENGTH(AH 2105 BK 2467)

2 0 55038 0 00 0138+25 028297 FT  
 RUBRIGHT RD  
 (T512) 0130/0000

==

==

028297 FT CAROLUS RD  
 (T807)  
 0130/0000 LENGTH(AH 2467 BK 2612)

025685 FT

025685 FT 2 0 55038 0 00 0109+35  
 WALKER RD  
 (SR3021 SEG 0040/2275)  
 0120/0000 LENGTH(AH 2612 BK 3347)

BEAGLE RD  
 (T501) 0110/1795

==

022338 FT

==

022338 FT 2 0 55038 0 00 0075+38  
 SNYDER RD  
 (T464)  
 0110/0000 LENGTH(AH 3347 BK 2440)

019898 FT

019898 FT 2 0 55038 0 00 0049+35  
 0100/0000 LENGTH(AH 2440 BK 2310)

DIR: B TOTAL LEN: 6.225 MI. DIST: 09-7 SR: 3019  
 LEFT MUN: BLACK T RIGHT MUN: BLACK T

AMBROSIA LN  
 (T428)

017588 FT

017588 FT 2 0 55038 0 00 0024+99  
 0090/0000 LENGTH(AH 2310 BK 2613)

0080/1773

0080/1555 BMS EN 55/3019/0080/1529  
 2 0 55038 0 00 0015+28  
 WILSON CREEK  
 0080/1529 BMSBG 55/3019/0080/1529

014975 FT

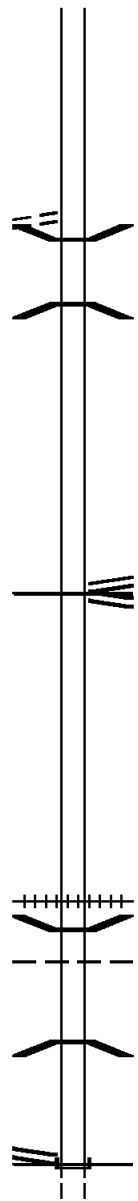
014975 FT 2 0 55038 0 00 0000+00  
 GARRETT RD  
 (SR0653 SEG 0240/0000)  
 NC HUMBERT SCHOOL RD  
 GARRETT RD  
 (SR0653 SEG 0240/0000)  
 MFC BEGIN = E  
 0080/0000 LENGTH(AH 2613 BK 2387)

012588 FT

012588 FT 2 0 55139 0 00 0023+70  
 0070/0000 LENGTH(AH 2387 BK 1990)

2 0 55139 0 00 0043+68 010598 FT  
 WATER LEVEL RD  
 (SR3015 SEG 0020/0000) 0060/0000  
 010598 FT

0060/0286 (AAR 145145N)#TRKS 02  
 0060/0183 BMS EN 55/3019/0060/0080  
 BLACK  
 0060/0141 MILFORD T  
 2 0 55139 0 00 0042+77  
 COXES CREEK  
 0060/0080 BMSBG 55/3019/0060/0080  
 NC GARRETT RD  
 INTER-BK WATER LEVEL RD  
 010598 FT (SR3015 SEG 0020/0000)  
 MFC BEGIN = D  
 0060/0000 LTH AH 001990 BK 000100  
 010598 FT

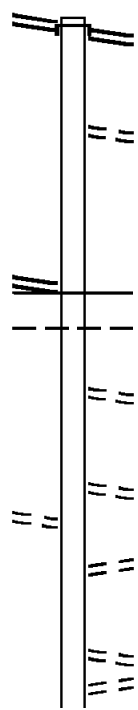




DIR: B TOTAL LEN: 6.225 MI. DIST: 09-7 SR: 3019  
 LEFT MUN: MILFORD T RIGHT MUN: MILFORD T

		7054/0000	LTH AH	000100	BK	001671
		INTER-AHD	WATER LEVEL RD			
			(SR3015	SEG	0010/2825)	
			MAIN ST			
		0050/1671	(SR3015	SEG	0010/2825)	
008927	FT	008927	FT	2 0	55131	0 00 0088+97
		5 0050/0000	LENGTH(AH	1671	BK	0810)
008117	FT	008117	FT	2 0	55131	0 00 0081+97
		5 0040/0000	LENGTH(AH	0810	BK	2204)
005913	FT	005913	FT	2 0	55131	0 00 0059+89
		5 0030/0000	LENGTH(AH	2204	BK	2267)
003646	FT	0020/0020	BMS EN	55/3019/0020/0000		
		003646	FT	2 0	55131	0 00 0036+46
			SOUTH GLADE CREEK			
		5 0020/0000	BMSBG	55/3019/0020/0000		
			LENGTH(AH	2267	BK	3646)
000000	FT	000000	FT	2 0	55131	0 00 0000+00
			NC GEBHART RD			
			W MUD PIKE RD			
			(SR3008	SEG	0020/0000)	
			MFC BEGIN = E			
		5 0010/0000	LENGTH(AH	3646	BK	0000)

035602 FT  
 S EDGEWOOD AV  
 (SR3015 SEG 0150/1012) 0140/2662  
  
 1 1 01616 0 00 0032+32 032940 FT  
 FRANKLIN AV  
 (SR3027 SEG 0010/0000) 0140/0000  
  
 STADIUM RD  
 (T478) 0130/2111



035602 FT  
 INTER-AHD BORO RD  
 (BORO)  
 S EDGEWOOD AV  
 (SR3015 SEG 0150/1012) 0140/2662  
  
 0140/1590 GRANDVIEW AV  
 (BORO)  
  
 032940 FT  
 MFC BEGIN = D  
 LENGTH(AH 2662 BK 3351)  
 0140/0000 SOMERSET  
 0130/3301 SOMERSET T  
 0130/3265 FRANKLIN AV  
 (TWP )  
  
 0130/2131 BRIERWOOD DR  
 (TWP )  
  
 0130/2044 LC TO/FROM BRIERWOOD ES  
 (PRDR)  
  
 0130/1179 RIDGEVIEW DR  
 (TWP )  
 0130/1091 LC TO/FROM RIDGEVIEW DR  
 (PRDR)



DIR: B TOTAL LEN: 6.743 MI. DIST: 09-7 SR: 3017  
 LEFT MUN: SOMERSET T RIGHT MUN: SOMERSET T

MILFORD  
SOMERSET T

0090/2372

SOMERSET  
MILFORD T

0090/1444

(T510)  
MILFORD  
SOMERSET T  
LENGTH(AH 2412 BK 2821)  
SOMERSET  
MILFORD T

0090/1134 PIEDMONT RD  
(SR3010 SEG 0130/0000)

018022 FT

0090/0018 BMSEN 55/3017/0090/0000  
018022 FT 2 0 55042 0 00 0230+96

RICE RUN  
BMSBG 55/3017/0090/0000  
LENGTH(AH 2821 BK 2125)

015897 FT

015897 FT 2 0 55042 0 00 0203+60  
CAREY RD

(T438)  
LENGTH(AH 2125 BK 2005)

2 0 55042 0 00 0183+55 013892 FT  
SCHOOL BUS RD  
(T521) 0070/0000

013892 FT  
LENGTH(AH 2005 BK 1694)

VOUGHT RD  
(T501)

0060/0223  
012198 FT

012198 FT 2 0 55042 0 00 0166+57  
PIONEER RD  
(T501)  
LENGTH(AH 1694 BK 3345)

DIR: B TOTAL LEN: 6.743 MI. DIST: 09-7 SR: 3017  
 LEFT MUN: MILFORD T RIGHT MUN: MILFORD T

2 0 55042 0 00 0133+27 008853 FT  
 WOODLAND RD  
 (T497) 0050/0000

008853 FT

5 0050/0000 LENGTH(AH 3345 BK 3123)

005730 FT

5 0040/0000 LENGTH(AH 3123 BK 2495) 2 0 55042 0 00 0100+15

003235 FT

5 0030/0000 LENGTH(AH 2495 BK 1808) 2 0 55042 0 00 0075+20

001427 FT

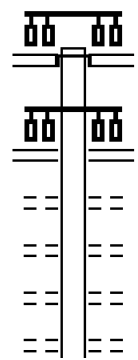
5 0020/0000 LENGTH(AH 1808 BK 1427) 2 0 55042 0 00 0057+16  
 SOUTH GLADE RUN  
 STRUCTURE LENGTH 11 FT  
 BMSID 55/3017/0020/0000

000000 FT

5 0010/0000 LENGTH(AH 1427 BK 0000) 2 0 55042 0 00 0042+88  
 NC CHICKENTOWN RD  
 W MUD PIKE RD  
 (SR3008 SEG 0030/0000)  
 MFC BEGIN = E

EXTRACT DATE: 12/21/2020 ROADWAY MANAGEMENT SYSTEM PAGE NUMBER: 411  
 PRINT DATE: 12/23/2020 SLD COUNTY/SR - ANNUAL PRINT COUNTY: SOMERSET  
 DIR: B TOTAL LEN: 8.012 MI. DIST: 09-7 SR: 3015  
 LEFT MUN: SOMERSET B RIGHT MUN: SOMERSET B

042304 FT



042304 FT  
 INTER-AHD EDGEWOOD AV  
 (SR4009 SEG 0010/0000)  
 MAIN ST  
 (SR0031 SEG 0220/0594)  
 (SR0031 SEG 0221/0599)  
 0150/3604 PATRIOT ST  
 (SR0031 SEG 0221/0599)  
 (SR0031 SEG 0220/0594)  
 0150/3284 CHURCH ST  
 (BORO)  
 RACE ST  
 (BORO)  
 0150/2960 SANNER ST  
 (BORO)  
 0150/2640 GARRETT ST  
 (BORO)  
 0150/2250  
 0150/1869 (BORO)

DIR: B TOTAL LEN: 8.012 MI. DIST: 09-7 SR: 3015  
 LEFT MUN: SOMERSET B RIGHT MUN: SOMERSET B

CANNEL DR  
 (SR3017 SEG 0140/2662) 0150/1012

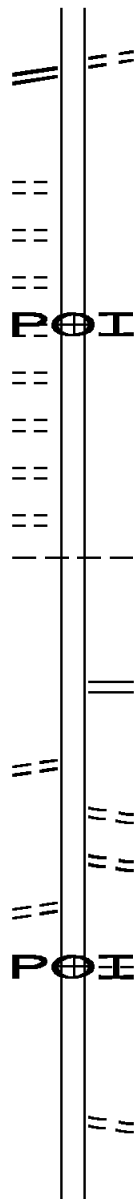
2 0 55043 0 01 0341+97 038700 FT  
 PATTON ST  
 (BORO) 0150/0000  
 VINE ST  
 (BORO) 0140/2509  
 HUGUS ST  
 (BORO) 0140/2256  
 NES&LCO RD  
 (PRDR) 0140/2060  
 PINE ST  
 (BORO) 0140/2009  
 NORTH DR  
 (BORO) 0140/1463  
 TABERNACLE DR  
 (BORO) 0140/1254  
 SOUTH DR  
 (BORO) 0140/0905

035939 FT

GRANDVIEW AV  
 (T824) 0130/2180

KUTCHS DR  
 (T537) 0130/1363

033499 FT



0150/1012 CANNEL DR  
 (BORO)

038700 FT  
 0150/0000 LENGTH(AH 3604 BK 2761)

0140/2060 (APRA) NES&LCO RD

0140/0664 SOMERSET  
 SOMERSET T  
 035939 FT 2 0 55043 0 00 0312+12  
 CENTER AV  
 (SR3025 SEG 0010/0000)  
 0140/0000 LENGTH(AH 2761 BK 2440)  
 NC EDGEWOOD AV

0130/2061 LOWRY RD  
 (T721)  
 0130/1804 LOWRY RD  
 (T721)

0130/1136 (APRA) NES&LCO RD SOM R  
 NES&LCO RD SOM REDI MIX  
 (PRDR)

033499 FT 2 0 55043 0 00 0285+24  
 BROMM RD  
 (T480)  
 0130/0000 LENGTH(AH 2440 BK 3066)





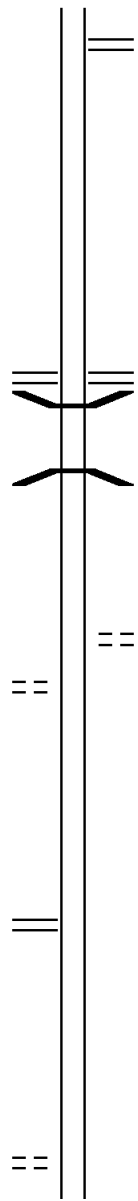
DIR: B TOTAL LEN: 8.012 MI. DIST: 09-7 SR: 3015  
 LEFT MUN: MILFORD T RIGHT MUN: MILFORD T

2 0 55043 0 00 0125+18 017211 FT  
 PIEDMONT RD  
 (SR3010 SEG 0170/0000) 0080/0000

PIONEER RD  
 (T501) 0060/2529

2 0 55043 0 00 0079+04 012604 FT  
 MUD PIKE RD  
 (SR3008 SEG 0070/1986) 0060/0000

THOMAS RD  
 (T439) 0040/2186



0090/0000 (SR3023 SEG 0020/1712)  
 LENGTH(AH 3578 BK 3892)

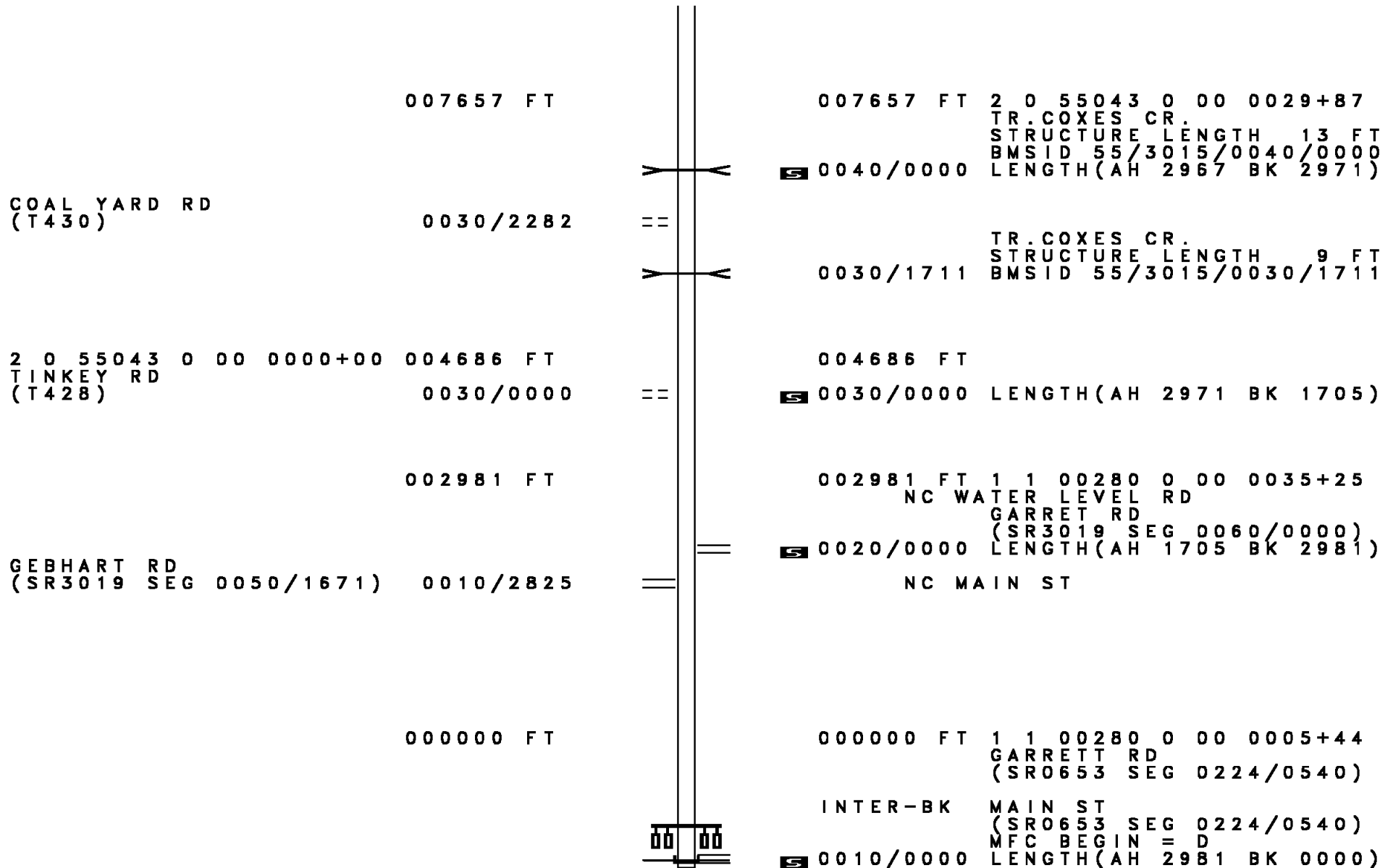
017211 FT MUD PK  
 (SR3010 SEG 0170/0000)  
 0080/0000 LENGTH(AH 3892 BK 1988)  
 0070/1494 BMSSEN 55/3015/0070/1473  
 2 0 55043 0 00 0119+99  
 RICE RUN  
 0070/1473 BMSBG 55/3015/0070/1473

015223 FT 2 0 55043 0 00 0105+23  
 BEAGLE RD  
 (T504)  
 0070/0000 LENGTH(AH 1988 BK 2619)

012604 FT  
 0060/0000 LENGTH(AH 2619 BK 1980)

010624 FT 2 0 55043 0 00 0059+54  
 0050/0000 LENGTH(AH 1980 BK 2967)

DIR: B TOTAL LEN: 8.012 MI. DIST: 09-7 SR: 3015  
 LEFT MUN: MILFORD T RIGHT MUN: MILFORD T



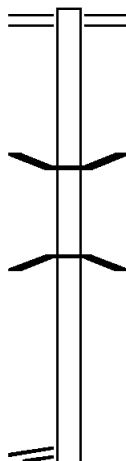
EXTRACT DATE: 12/21/2020 ROADWAY MANAGEMENT SYSTEM PAGE NUMBER: 406  
 PRINT DATE: 12/23/2020 SLD COUNTY/SR - ANNUAL PRINT COUNTY: SOMERSET  
 DIR: B TOTAL LEN: 2.718 MI. DIST: 09-7 SR: 3014  
 LEFT MUN: MIDDLECREEK T RIGHT MUN: MIDDLECREEK T

014351 FT

014351 FT BARRON CHURCH RD  
 0060/2111 (SR3033 SEG 0020/0000)

012240 FT

0060/0024 BMS EN 55/3014/0060/0000  
 012240 FT 2 0 55118 0 01 0124+21  
 LOST CREEK  
 BMSBG 55/3014/0060/0000  
 5 0060/0000 LENGTH(AH 2111 BK 2956)



REAM RD  
 (SR3035 SEG 0040/0000) 0050/0813

DIR: B TOTAL LEN: 2.718 MI. DIST: 09-7 SR: 3014  
 LEFT MUN: MIDDLECREEK T RIGHT MUN: MIDDLECREEK T

TOWNSHIP 0501 RT  
 (T501)  
 FALL RUN RD  
 (T338)

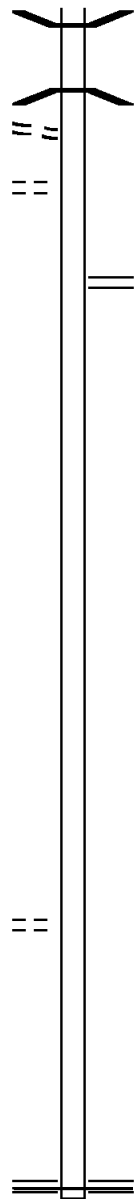
0050/0249  
 0050/0167  
 009284 FT

007052 FT

004580 FT

2 0 55118 0 00 0020+40 002010 FT  
 FALL RUN RD  
 (T338) 0020/0000

000000 FT



0050/0676 BMS EN 55/3014/0050/0509  
 2 0 55118 0 00 0098+15  
 LAUREL HILL CREEK  
 0050/0509 BMSBG 55/3014/0050/0509

009284 FT 2 0 55118 0 00 0093+11  
 REAM RD  
 (SR3035 SEG 0020/2690)

0050/0000 LENGTH(AH 2956 BK 2232)

007052 FT 2 0 55118 0 00 0070+86  
 0040/0000 LENGTH(AH 2232 BK 2472)

004580 FT 2 0 55118 0 00 0046+10  
 0030/0000 LENGTH(AH 2472 BK 2570)

002010 FT  
 0020/0000 LENGTH(AH 2570 BK 2010)

000000 FT 2 0 55118 0 00 0000+00  
 NC COVERED BRIDGE RD  
 SCULLTON RD  
 (SR0653 SEG 0070/0000)  
 MFC BEGIN = E  
 0010/0000 LENGTH(AH 2010 BK 0000)

EXTRACT DATE: 12/21/2020      ROADWAY MANAGEMENT SYSTEM      PAGE NUMBER: 404  
 PRINT DATE: 12/23/2020      SLD COUNTY/SR - ANNUAL PRINT      COUNTY: SOMERSET  
 DIR: B      TOTAL LEN: 2.819 MI.      DIST: 09-7      SR: 3013  
 LEFT MUN: MILFORD T      RIGHT MUN: MILFORD T

014885 FT



014885 FT MAIN ST  
 0060/1622 (SR3008 SEG 0010/2595)

013263 FT

013263 FT 2 0 55035 0 00 0140+07  
 BERRY RD  
 (T408)  
 0060/0000 LENGTH(AH 1622 BK 2370)

DIR: B TOTAL LEN: 2.819 MI. DIST: 09-7 SR: 3013  
LEFT MUN: MILFORD T RIGHT MUN: MILFORD T

Stationing	Length (FT)	Segment	Start Station	End Station	Notes
010893	010893	2 0 55035 0 00	0116+38	010893	BRIDGE ST (SR0653 SEG 0160/0000)
		0050/0000			LENGTH(AH 2370 BK 2526)
2 0 55035 0 00 0089+36	008367	008367			
SHAFF RD (T384)		0040/0000			
		0040/0000			LENGTH(AH 2526 BK 3339)
005028	005028	2 0 55035 0 00	0055+97	005028	
		0030/0000			LENGTH(AH 3339 BK 2670)
2 0 55035 0 00 0029+27	002358	002358			
SHAFF RD (T384)		0020/0000			
		0020/0000			LENGTH(AH 2670 BK 2358)
000000	000000	2 0 55035 0 00	0000+00	000000	NC HARVEST DR CASSELMAN RD (SR3006 SEG 0140/0000) MFC BEGIN = E
		0010/0000			LENGTH(AH 2358 BK 0000)

EXTRACT DATE: 12/21/2020 ROADWAY MANAGEMENT SYSTEM PAGE NUMBER: 402  
PRINT DATE: 12/23/2020 SLD COUNTY/SR - ANNUAL PRINT COUNTY: SOMERSET  
DIR: B TOTAL LEN: .000 MI. DIST: 09-7 SR: 3012  
LEFT MUN: BLACK T RIGHT MUN: BLACK T

LENGTH(AH 0388 BK 2661) 7021/0000  
000000 FT



000000 FT  
7020/0000 LENGTH(AH 0383 BK 2661)  
000000 FT  
7010/0000 LENGTH(AH 2661 BK 0000)

EXTRACT DATE: 12/21/2020 ROADWAY MANAGEMENT SYSTEM PAGE NUMBER: 401  
 PRINT DATE: 12/23/2020 SLD COUNTY/SR - ANNUAL PRINT COUNTY: SOMERSET  
 DIR: B TOTAL LEN: 8.303 MI. DIST: 09-7 SR: 3011  
 LEFT MUN: BLACK T RIGHT MUN: BLACK T

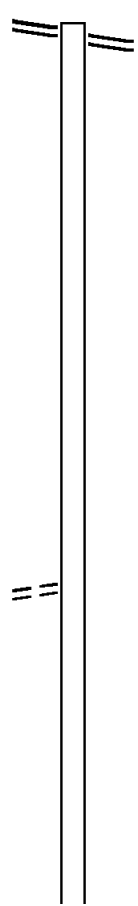
ROCKDALE RD 043839 FT  
 (SR2016 SEG 0030/0000) 0170/1562

042277 FT

039874 FT

2 0 55029 0 01 0383+00 037947 FT  
 VOUGHT RD  
 (T441) 0150/0000

034598 FT



043839 FT ROCKDALE RD  
 0170/1562 (SR2016 SEG 0030/0000)

042277 FT 2 0 55029 0 01 0427+00  
 0170/0000 LENGTH(AH 1562 BK 2403)

039874 FT 2 0 55029 0 01 0402+97  
 0160/0000 LENGTH(AH 2403 BK 1927)

037947 FT  
 0150/0000 LENGTH(AH 1927 BK 3349)

034598 FT 2 0 55029 0 01 0349+75  
 0140/0000 LENGTH(AH 3349 BK 2642)





DIR: B TOTAL LEN: 8.303 MI. DIST: 09-7 SR: 3011  
 LEFT MUN: BLACK T RIGHT MUN: BLACK T

021057 FT

021057 FT 2 0 55029 0 01 0214+54  
 0090/0000 LENGTH(AH 2745 BK 3009)

2 0 55029 0 01 0184+37 018048 FT  
 VOUGHT RD  
 (T441) 0080/0000

018048 FT  
 0080/0000 LENGTH(AH 3009 BK 1837)

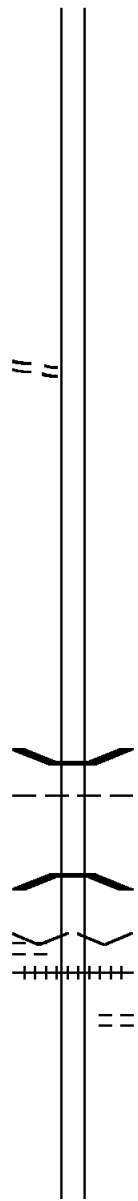
016211 FT

016211 FT 2 0 55029 0 01 0166+08  
 0070/0000 LENGTH(AH 1837 BK 3087)

MARKLETON RD  
 (T398)

013124 FT  
 0060/0000

0060/0289 BMS EN 55/3011/0060/0073  
 BLACK  
 0060/0164 UPPER TURKEYFOOT T  
 2 0 55029 0 00 0132+59  
 CASSELMAN  
 0060/0073 BMSBG 55/3011/0060/0073  
 013124 FT 2 0 55029 0 00 0131+86  
 VILLAGE: MARKLETON  
 0060/0000 LENGTH(AH 3087 BK 3297)  
 0050/3228 (AAR 145272P)#TRKS 02  
 OHLER RD  
 0050/3188 (T798)



DIR: B TOTAL LEN: 8.303 MI. DIST: 09-7 SR: 3011  
 LEFT MUN: UPPER TURKEYFOOT T RIGHT MUN: UPPER TURKEYFOOT T

MARKLETON RD  
(T398)

0050/0021  
009827 FT

0050/0088 OHLER RD  
(T798)

009827 FT 2 0 55029 0 00 0099+08  
PORTER RD  
(T397)

0050/0000 LENGTH(AH 3297 BK 1728)

008099 FT

008099 FT 2 0 55029 0 00 0081+80  
0040/0000 LENGTH(AH 1728 BK 2752)

2 0 55029 0 00 0054+30  
TURKEY FOOT TRAIL RD  
(T358)

005347 FT  
0030/0000

005347 FT

0030/0000 LENGTH(AH 2752 BK 2084)  
TURKEY FOOT TRAIL RD  
(T358)

0020/1787

003263 FT

003263 FT 2 0 55029 0 00 0032+56  
0020/0000 LENGTH(AH 2084 BK 3263)

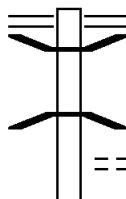
000000 FT

000000 FT 2 0 55029 0 00 0000+00  
NC MARKLETON SCHOOL RD  
KINGWOOD RD  
(SRO281 SEG 0200/0000)  
MFC BEGIN = D

0010/0000 LENGTH(AH 3263 BK 0000)

EXTRACT DATE: 12/21/2020 ROADWAY MANAGEMENT SYSTEM PAGE NUMBER: 397  
 PRINT DATE: 12/23/2020 SLD COUNTY/SR - ANNUAL PRINT COUNTY: SOMERSET  
 DIR: B TOTAL LEN: 15.273 MI. DIST: 09-7 SR: 3010  
 LEFT MUN: BROTHERS VALLEY T RIGHT MUN: BROTHERS VALLEY T

080643 FT



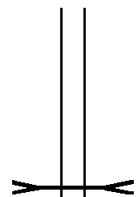
080643 FT BERLIN PLANK RD  
 0320/2647 (SR2047 SEG 0300/0000)  
 0320/2191 BMSBN 55/3010/0320/2138  
 2 0 55044 0 02 0805+74  
 MILLERS RUN  
 0320/2138 BMSBG 55/3010/0320/2138  
 OLD MILL RD  
 0320/2033 (T618)

DIR: B TOTAL LEN: 15.273 MI. DIST: 09-7 SR: 3010  
LEFT MUN: BROTHERS VALLEY T RIGHT MUN: BROTHERS VALLEY T

2 0 55044 0 02 0787+49 077996 FT PRIVATE DRIVE (PRDR)	0320/0000	==	077996 FT 0320/0000 LENGTH(AH 2647 BK 3599)
2 0 55044 0 02 0751+50 074397 FT PRIVATE DRIVE (PRDR)	0310/0000	==	074397 FT 0310/0000 LENGTH(AH 3599 BK 2675)
	071722 FT		071722 FT 2 0 55044 0 02 0721+14 0300/0000 LENGTH(AH 2675 BK 3140)
	068582 FT		068582 FT 2 0 55044 0 02 0690+00 BEACHDALE RD (T575)
BEACHDALE RD (T575)	0280/2805	==	0290/0000 LENGTH(AH 3140 BK 2832)

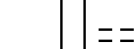
DIR: B TOTAL LEN: 15.273 MI. DIST: 09-7 SR: 3010  
 LEFT MUN: BROTHERS VALLEY T RIGHT MUN: BROTHERS VALLEY T

065750 FT



065750 FT 2 0 55044 0 02 0661+77  
 TUBB CREEK  
 STRUCTURE LENGTH 19 FT  
 BMSID 55/3010/0280/0000  
 5 0280/0000 LENGTH(AH 2832 BK 1008)

064742 FT



064742 FT 2 0 55044 0 02 0651+78  
 ROCKY LANE RD  
 (T552)  
 5 0270/0000 LENGTH(AH 1008 BK 2085)

062657 FT

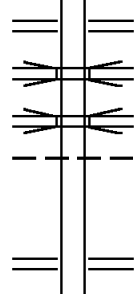
062657 FT 2 0 55044 0 02 0630+40  
 5 0260/0000 LENGTH(AH 2085 BK 2022)

060635 FT



060635 FT 2 0 55044 0 02 0610+49  
 NC E MUD PK  
 GARRETT SHORT CUT RD  
 (SR2031 SEG 0110/0000)  
 5 0250/0000 LENGTH(AH 2022 BK 1776)

058859 FT



0240/0515 RAMP H RD  
 (SR8017 SEG 0750/0000)  
 RAMP F RD  
 (SR8017 SEG 0010/0725)  
 0240/0385 OP ID SR 0219  
 55/0219/0324/0000  
 SR 0219  
 0240/0320 OP ID 55/0219/0325/0000  
 BROTHERS VALLEY  
 0240/0298 BLACK T  
 RAMP G RD  
 (SR8017 SEG 0500/0740)  
 RAMP E RD  
 (SR8017 SEG 0250/0000)  
 0240/0205 (SR8017 SEG 0250/0000)  
 058859 FT 2 0 55044 0 02 0593+10

DIR: B TOTAL LEN: 15.273 MI. DIST: 09-7 SR: 3010  
LEFT MUN: BLACK T RIGHT MUN: BLACK T

5 0240/0000 LENGTH(AH 1776 BK 2769)

056090 FT

056090 FT 2 0 55044 0 02 0565+00  
5 0230/0000 LENGTH(AH 2769 BK 2535)

053555 FT

053555 FT 2 0 55044 0 02 0539+54  
5 0220/0000 LENGTH(AH 2535 BK 2161)

2 0 55044 0 02 0517+93 051394 FT  
SELDOM SEEN RD  
(T485) 0210/0000 ==

051394 FT  
5 0210/0000 LENGTH(AH 2161 BK 2919)

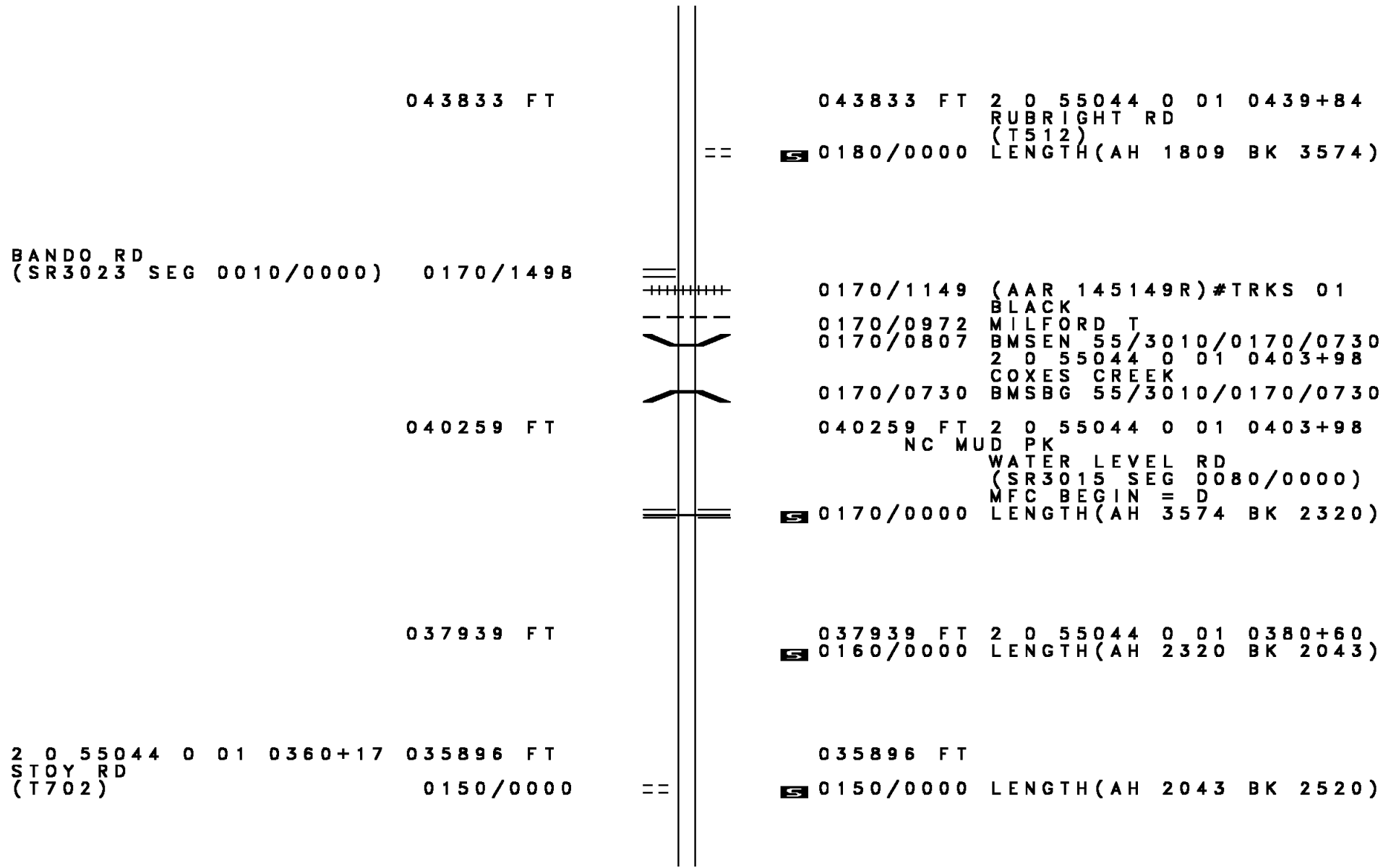
2 0 55044 0 02 0488+53 048475 FT  
BOGNAR RD  
(T480) 0200/0000 ==

048475 FT HUMBERT SCHOOL RD  
(SR3019 SEG 0140/2105)  
5 0200/0000 LENGTH(AH 2919 BK 2833)

045642 FT

045642 FT 2 0 55044 0 02 0459+97  
5 0190/0000 LENGTH(AH 2833 BK 1809)

DIR: B TOTAL LEN: 15.273 MI. DIST: 09-7 SR: 3010  
 LEFT MUN: BLACK T RIGHT MUN: BLACK T



043833 FT

043833 FT 2 0 55044 0 01 0439+84  
 RUBRIGHT RD  
 (T512)  
 0180/0000 LENGTH(AH 1809 BK 3574)

BANDO RD  
 (SR3023 SEG 0010/0000) 0170/1498

0170/1149 (AAR 145149R)#TRKS 01  
 BLACK  
 MILFORD T  
 0170/0972 BMSBN 55/3010/0170/0730  
 0170/0807 2 0 55044 0 01 0403+98  
 COXES CREEK  
 0170/0730 BMSBG 55/3010/0170/0730

040259 FT

040259 FT 2 0 55044 0 01 0403+98  
 NC MUD PK  
 WATER LEVEL RD  
 (SR3015 SEG 0080/0000)  
 MFC BEGIN = D  
 0170/0000 LENGTH(AH 3574 BK 2320)

037939 FT

037939 FT 2 0 55044 0 01 0380+60  
 0160/0000 LENGTH(AH 2320 BK 2043)

2 0 55044 0 01 0360+17 035896 FT  
 STROY RD  
 (T702) 0150/0000

035896 FT  
 0150/0000 LENGTH(AH 2043 BK 2520)



DIR: B TOTAL LEN: 15.273 MI. DIST: 09-7 SR: 3010  
LEFT MUN: MILFORD T RIGHT MUN: MILFORD T

Segment ID	Start Station	End Station	Length (FT)	Right-of-Way (SR)	Length (SR)	Notes
2 0 55044 0 01	0334+47	033376	033376 FT	0140/0000	0140/0962	CAREY RD (T438)
HILLVALE RD (T503)					033376 FT	
					0140/0000	LENGTH(AH 2520 BK 3634)
			029742 FT		029742 FT	
					0130/0000	2 0 55044 0 01 0298+13 CHICKENTOWN RD (SR3017 SEG 0090/1134) LENGTH(AH 3634 BK 1791)
2 0 55044 0 01	0280+15	027951	027951 FT	0120/0000	027951 FT	
ROOSTER RD (T521)					0120/0000	LENGTH(AH 1791 BK 1966)
					0110/1360	SCHOOL BUS RD (T521)
			025985 FT		025985 FT	
					0110/0000	2 0 55044 0 01 0260+05 LENGTH(AH 1966 BK 2433)
2 0 55044 0 01	0236+18	023552	023552 FT	0100/0000	023552 FT	
ACORN RD (T449)					0100/0000	LENGTH(AH 2433 BK 2808)

DIR: B TOTAL LEN: 15.273 MI. DIST: 09-7 SR: 3010  
 LEFT MUN: MILFORD T RIGHT MUN: MILFORD T

2 0 55044 0 01 0208+04 020744 FT  
 NEW CENTERVILLE RD  
 (SR0281 SEG 0420/0000)  
 MILFORD  
 SOMERSET T

0090/0000

SOMERSET  
 MILFORD T

017517 FT

0070/1023

016434 FT

SUGAR MAPLE RD  
 (T420)

0060/2826

013152 FT

2 0 55044 0 01 0114+51 011414 FT  
 RICH RD

020744 FT  
 NC PIEDMONT RD  
 NEW CENTERVILLE RD  
 (SR0281 SEG 0420/0000)  
 MFC BEGIN = E  
 LENGTH(AH 2808 BK 3227)

5 0090/0000

017517 FT 2 0 55044 0 01 0180+00  
 5 0080/0000 LENGTH(AH 3227 BK 1083)

0070/0023 BMS EN 55/3010/0070/0000  
 016434 FT 2 0 55044 0 01 0166+75  
 MIDDLE CREEK  
 BMSBG 55/3010/0070/0000  
 5 0070/0000 LENGTH(AH 1083 BK 3282)

0060/2237 LING RD  
 (T426)

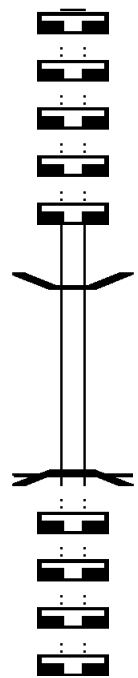
013152 FT 2 0 55044 0 01 0132+00  
 5 0060/0000 CHIPPEWA LAKE RD  
 (T703)  
 LENGTH(AH 3282 BK 1738)

011414 FT

DIR: B TOTAL LEN: 15.273 MI. DIST: 09-7 SR: 3010  
 LEFT MUN: MILFORD T RIGHT MUN: MILFORD T

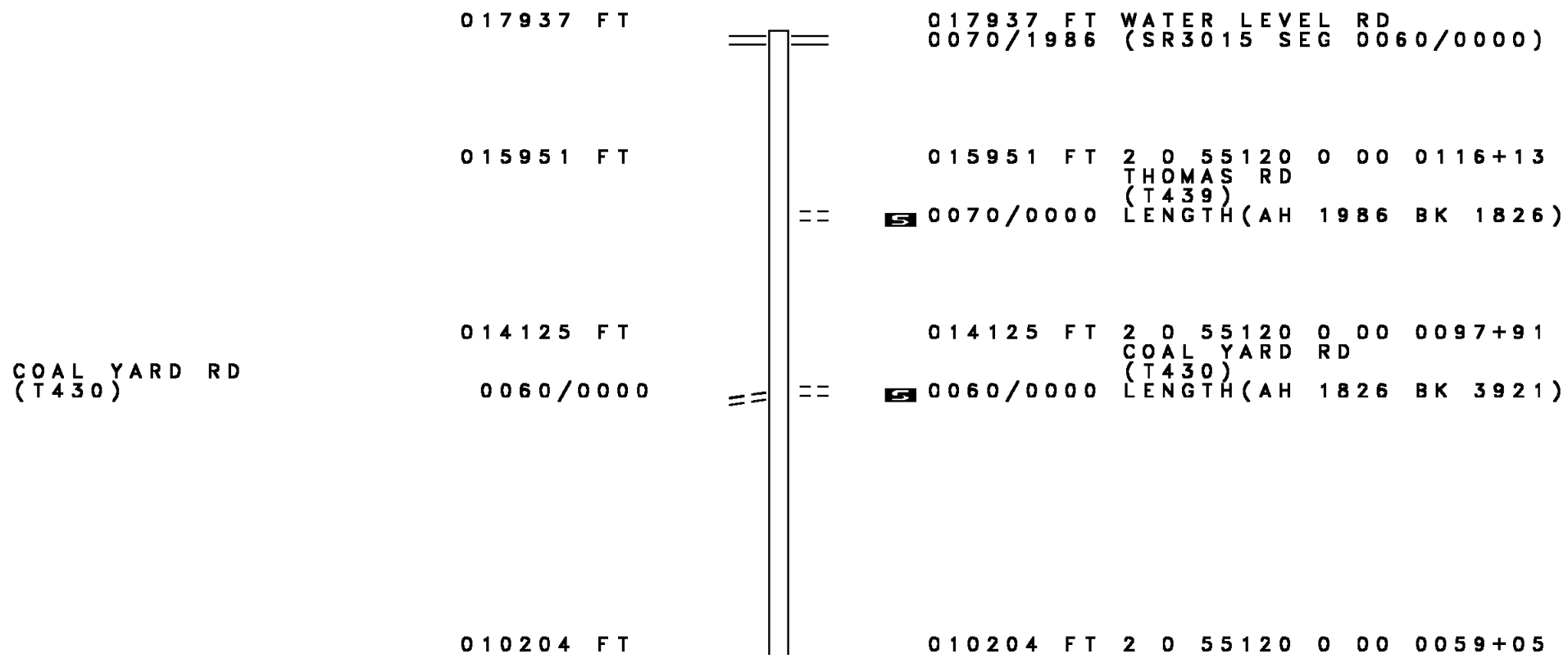
(T525)	0050/0000	==	0050/0000 LENGTH(AH 1738 BK 2424)
		==	0040/1232 PLATT RD (T394)
2 0 55044 0 01 0090+49 008990 FT MILLER RD (T395)	0040/0000	==	008990 FT 0040/0000 LENGTH(AH 2424 BK 2849)
2 0 55044 0 01 0061+81 006141 FT BARRON RD (T414)	0030/0000	==	006141 FT 0030/0000 LENGTH(AH 2849 BK 3470)
		--	0020/3031 MILFORD JEFFERSON T
POTATO FARM RD (PRDR)	0020/0650	==	
	002671 FT		002671 FT 2 0 55044 0 01 0027+11 0020/0000 LENGTH(AH 3470 BK 2671)
	000000 FT		000000 FT 2 0 55044 0 00 0000+00 NC INDIANTOWN RD TRENT RD (SR3037 SEG 0040/2603) INTER-BK INDIANTOWN RD (T370) MFC BEGIN = D
		==	0010/0000 LENGTH(AH 2671 BK 0000)

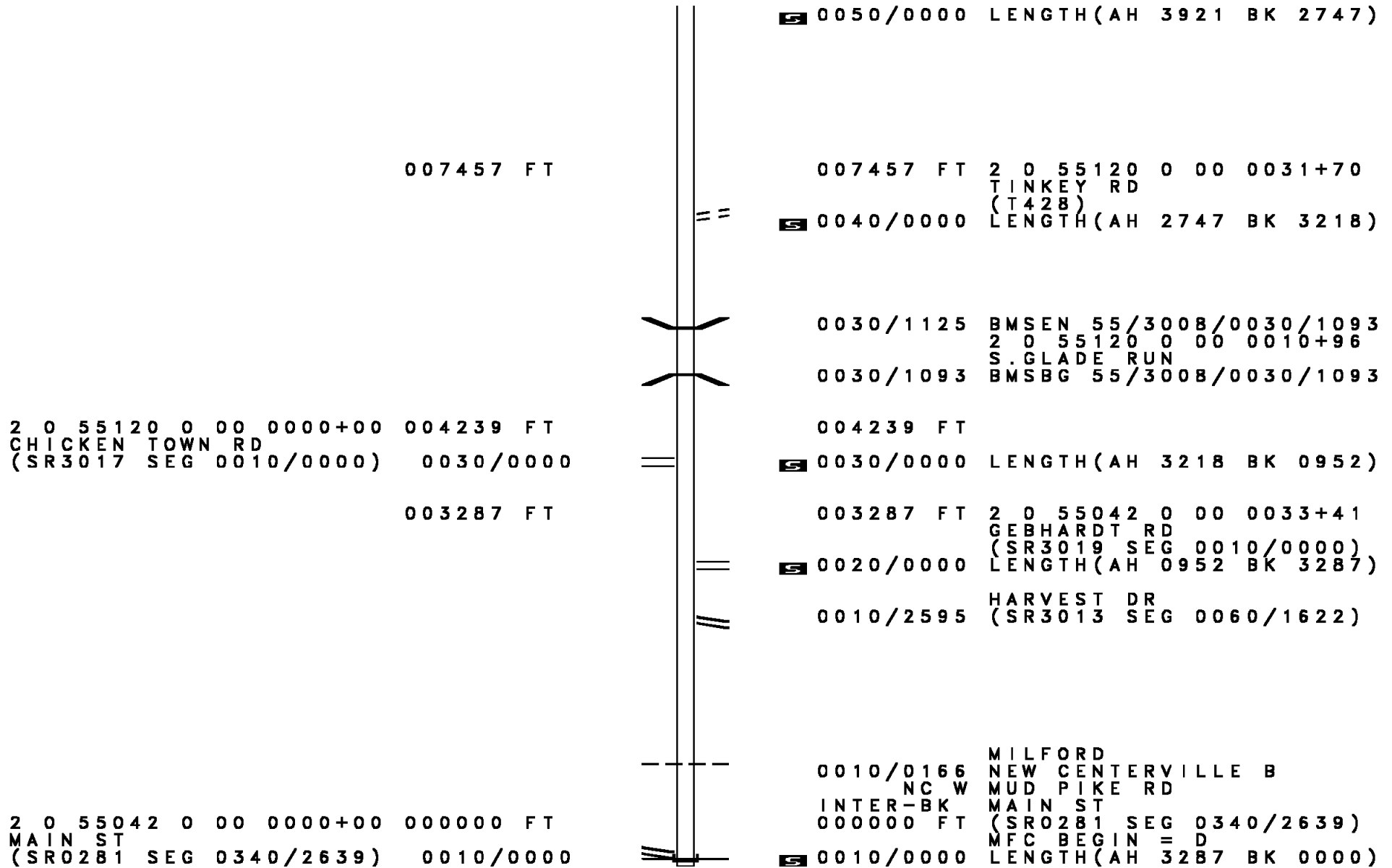
000126 FT  
 000126 FT  
 000126 FT  
 000126 FT  
 000126 FT  
 000000 FT  
 000000 FT  
 000000 FT  
 000000 FT  
 000000 FT



000126 FT  
 7080/0000 LENGTH(AH 1868 BK 1970)  
 000126 FT  
 7070/0000 LENGTH(AH 1970 BK 2338)  
 000126 FT  
 7060/0000 LENGTH(AH 2338 BK 2453)  
 000126 FT  
 7050/0000 LENGTH(AH 2453 BK 1738)  
 000126 FT  
 7044/0000 LENGTH(AH 1738 BK 0126)  
 BMSEN 55/3009/0040/0000  
 \* REF-AHD WIPKEY DAM RD  
 0040/0126 (T460)  
 000000 FT 2 0 55037 0 00 0078+39  
 NC WI  
 \* REF-BK WIPKEY DAM RD  
 (T460)  
 LARL HILL CR  
 BMSBG 55/3009/0040/0000  
 MFC BEGIN = E  
 5 0040/0000 LENGTH(AH 0126 BK 0341)  
 000000 FT  
 7040/0000 LENGTH(AH 0341 BK 2541)  
 000000 FT  
 7030/0000 LENGTH(AH 2541 BK 2501)  
 000000 FT  
 7020/0000 LENGTH(AH 2501 BK 2451)  
 000000 FT  
 7010/0000 LENGTH(AH 2451 BK 0000)

EXTRACT DATE: 12/21/2020 ROADWAY MANAGEMENT SYSTEM PAGE NUMBER: 388  
 PRINT DATE: 12/23/2020 SLD COUNTY/SR - ANNUAL PRINT COUNTY: SOMERSET  
 DIR: B TOTAL LEN: 3.397 MI. DIST: 09-7 SR: 3008  
 LEFT MUN: MILFORD T RIGHT MUN: MILFORD T





2 0 55120 0 00 0000+00 004239 FT  
 CHICKEN TOWN RD  
 (SR3017 SEG 0010/0000) 0030/0000

003287 FT

2 0 55042 0 00 0000+00 000000 FT  
 MAIN ST  
 (SR0281 SEG 0340/2639) 0010/0000

0050/0000 LENGTH(AH 3921 BK 2747)

007457 FT 2 0 55120 0 00 0031+70  
 TINKEY RD  
 (T428)  
 0040/0000 LENGTH(AH 2747 BK 3218)

0030/1125 BMSBN 55/3008/0030/1093  
 2 0 55120 0 00 0010+96  
 S. GLADE RUN  
 0030/1093 BMSBG 55/3008/0030/1093

0030/0000 LENGTH(AH 3218 BK 0952)

003287 FT 2 0 55042 0 00 0033+41  
 GEBHARDT RD  
 (SR3019 SEG 0010/0000)  
 0020/0000 LENGTH(AH 0952 BK 3287)

0010/2595 HARVEST DR  
 (SR3013 SEG 0060/1622)

0010/0166 MILFORD NEW CENTERVILLE B  
 NC W MUD PIKE RD  
 INTER-BK MAIN ST  
 000000 FT (SR0281 SEG 0340/2639)  
 MFC BEGIN = D  
 0010/0000 LENGTH(AH 3287 BK 0000)

EXTRACT DATE: 12/21/2020 ROADWAY MANAGEMENT SYSTEM PAGE NUMBER: 386  
 PRINT DATE: 12/23/2020 SLD COUNTY/SR - ANNUAL PRINT COUNTY: SOMERSET  
 DIR: B TOTAL LEN: 9.880 MI. DIST: 09-7 SR: 3007  
 LEFT MUN: UPPER TURKEYFOOT T RIGHT MUN: UPPER TURKEYFOOT T

052168 FT

052168 FT  
 INTER-AHD (SR3006 SEG 0070/0000)  
 0200/3448 (SR3006 SEG 0070/0000)  
 LEPHART RD  
 CASSELMAN RD

2 0 55033 0 00 0101+77 048720 FT  
 TURKEY FOOT TRAIL RD  
 (T358) 0200/0000



048720 FT  
 0200/0000 LENGTH(AH 3448 BK 1316)  
 0190/0864 BMSSEN 55/3007/0190/0850  
 2 0 55033 0 00 0106+62  
 TR. CASLMN. R.  
 0190/0850 BMSBG 55/3007/0190/0850  
 TURKEY FOOT TRAIL RD  
 0190/0481 (T358)  
 047404 FT 2 0 55033 0 00 0114+98  
 0190/0000 LENGTH(AH 1316 BK 2616)

047404 FT

DIR: B TOTAL LEN: 9.880 MI. DIST: 09-7 SR: 3007  
LEFT MUN: UPPER TURKEYFOOT T RIGHT MUN: UPPER TURKEYFOOT T

044788 FT

044788 FT 2 0 55033 0 00 0140+59  
0180/0000 LENGTH(AH 2616 BK 2503)

2 0 55033 0 00 0166+40 042285 FT  
GARDNER RD  
(T354)  
BUNGARD RD  
(T452)

042285 FT

0170/0000

|||  
|||

0170/0000 LENGTH(AH 2503 BK 2507)

039778 FT

039778 FT 2 0 55033 0 00 0191+29  
0160/0000 LENGTH(AH 2507 BK 2252)

2 0 55033 0 00 0213+81 037526 FT  
KINGWOOD RD  
(SR0281 SEG 0240/0000) 0150/0000

NC CASSELMAN RD  
KINGWOOD RD  
037526 FT (SR0281 SEG 0240/0000)  
MFC BEGIN = D  
0150/0000 LENGTH(AH 2252 BK 2868)

|||  
|||

2 0 55030 0 01 0199+70 034658 FT  
HEXIE RD  
(T449) 0140/0000

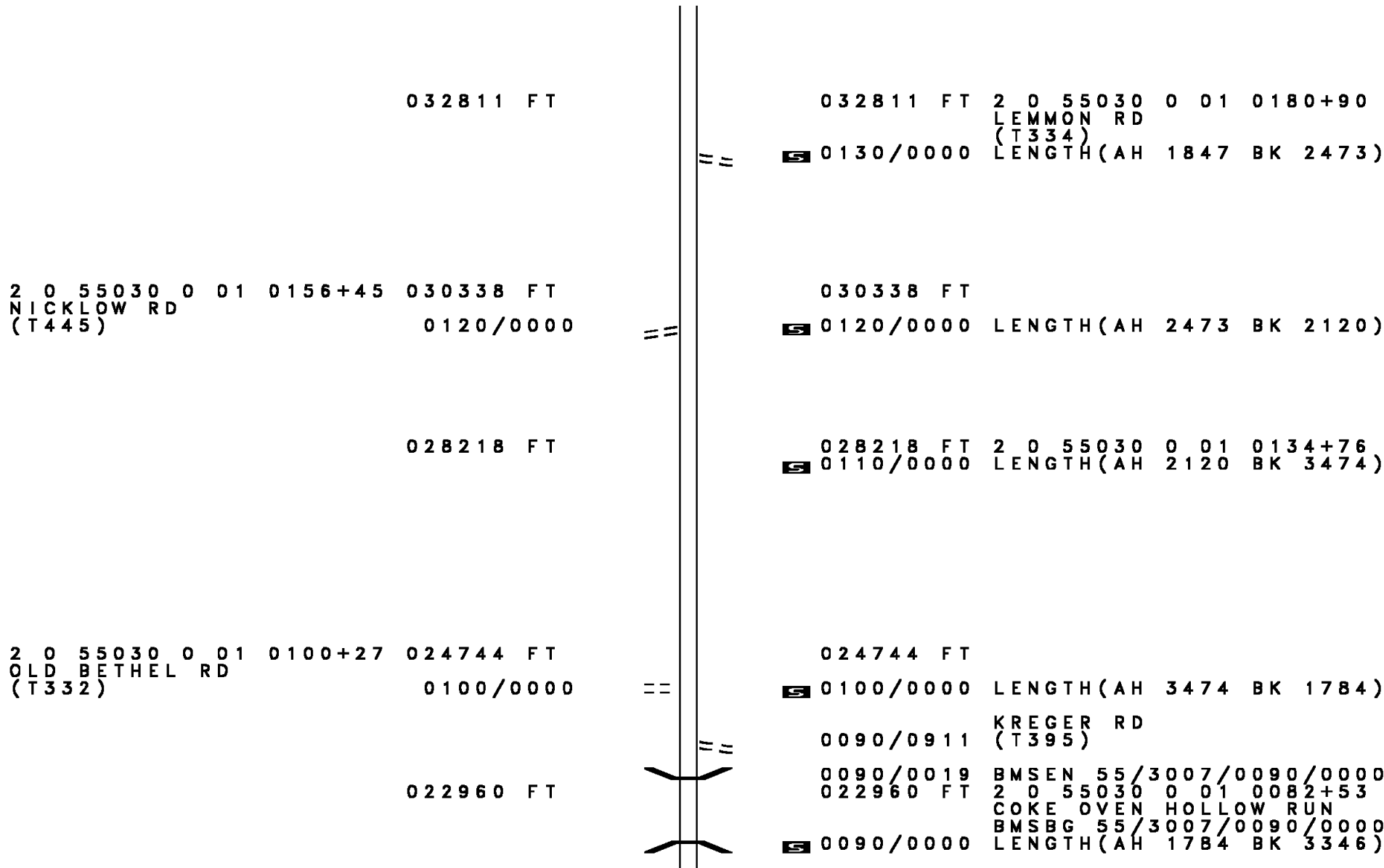
034658 FT

0140/0000 LENGTH(AH 2868 BK 1847)

==



DIR: B TOTAL LEN: 9.880 MI. DIST: 09-7 SR: 3007  
 LEFT MUN: UPPER TURKEYFOOT T RIGHT MUN: UPPER TURKEYFOOT T



DIR: B TOTAL LEN: 9.880 MI. DIST: 09-7 SR: 3007  
 LEFT MUN: UPPER TURKEYFOOT T RIGHT MUN: UPPER TURKEYFOOT T

019614 FT

019614 FT 2 0 55030 0 01 0049+05  
 0080/0000 LENGTH(AH 3346 BK 2695)

016919 FT

0070/0179 UPPER TURKEYFOOT  
 0070/0027 LOWER TURKEYFOOT T  
 016919 FT 2 0 55030 0 01 0021+94  
 RED RUN  
 BMSBG 55/3007/0070/0000  
 0070/0000 LENGTH(AH 2695 BK 2210)

WINE-O RD  
 (T446)

0060/0464

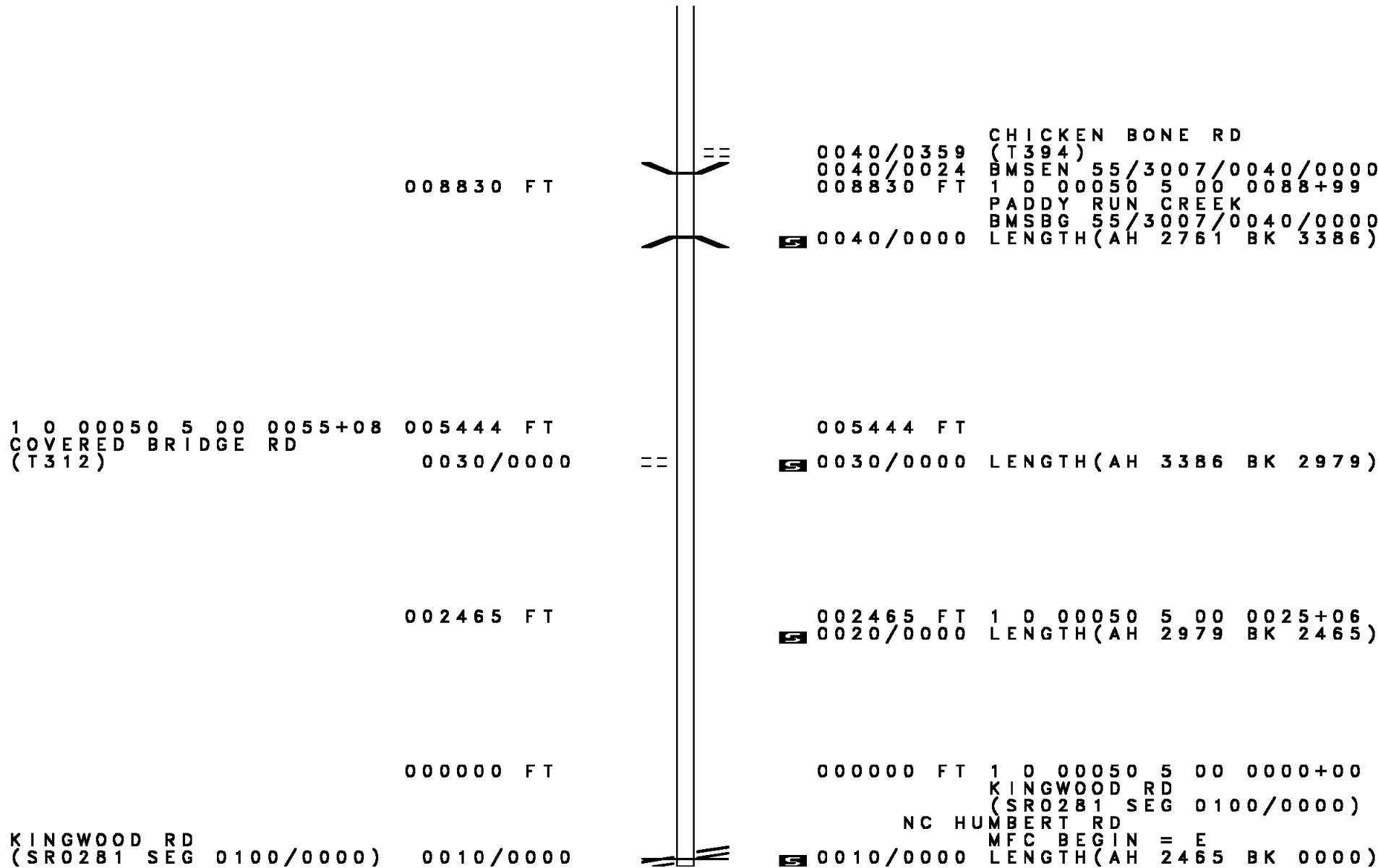
014709 FT

0060/0026 BMSEN 55/3007/0060/0000  
 014709 FT BRIDGE POSTED (TONS)  
 1 0 00050 5 00 0147+76  
 SGL 27 COMB 40  
 SMITH RUN  
 BMSBG 55/3007/0060/0000  
 0060/0000 LENGTH(AH 2210 BK 3118)  
 COKE OVEN RD  
 0050/2924 (T334)

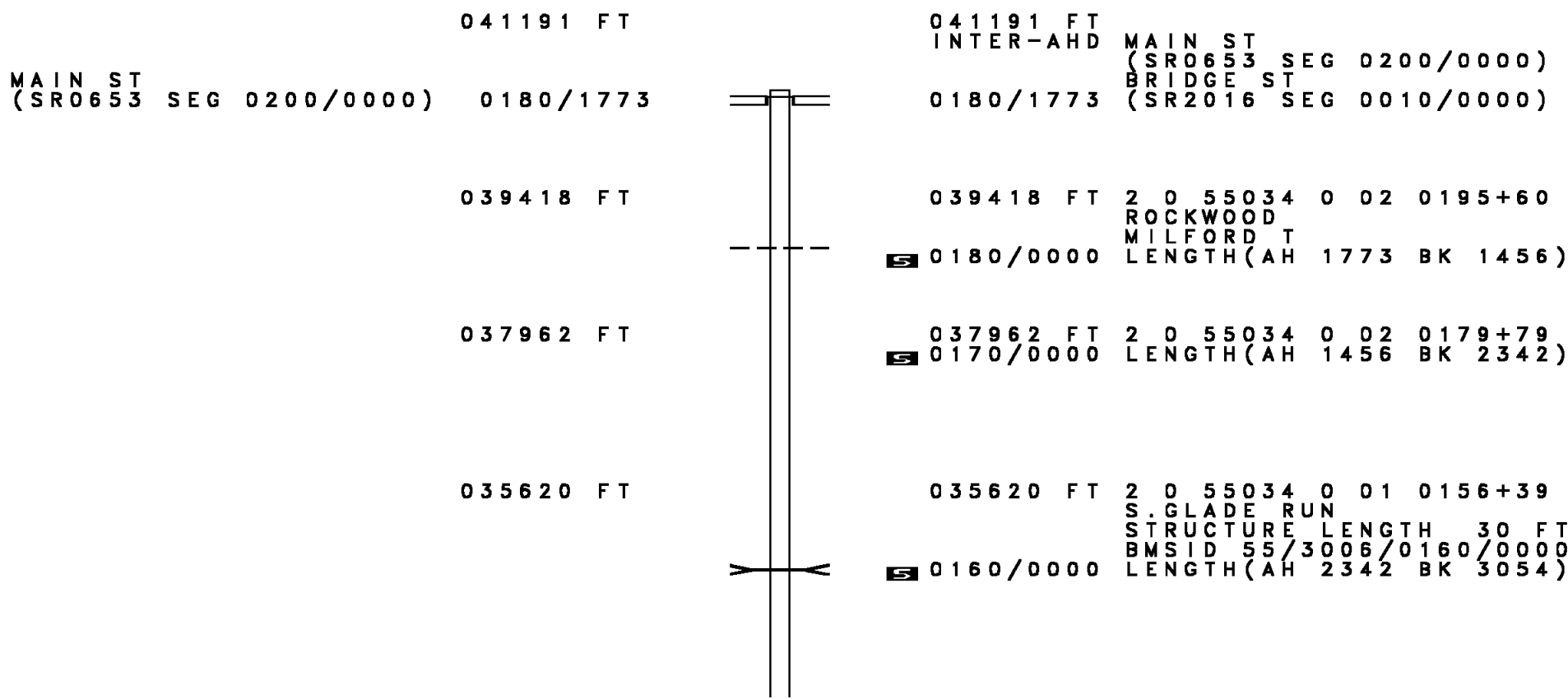
011591 FT

011591 FT 1 0 00050 5 00 0116+94  
 0050/0000 LENGTH(AH 3118 BK 2761)

DIR: B TOTAL LEN: 9.880 MI. DIST: 09-7 SR: 3007  
LEFT MUN: LOWER TURKEYFOOT T RIGHT MUN: LOWER TURKEYFOOT T



EXTRACT DATE: 12/21/2020 ROADWAY MANAGEMENT SYSTEM PAGE NUMBER: 381  
 PRINT DATE: 12/23/2020 SLD COUNTY/SR - ANNUAL PRINT COUNTY: SOMERSET  
 DIR: B TOTAL LEN: 7.801 MI. DIST: 09-7 SR: 3006  
 LEFT MUN: ROCKWOOD B RIGHT MUN: ROCKWOOD B





DIR: B TOTAL LEN: 7.801 MI. DIST: 09-7 SR: 3006  
 LEFT MUN: UPPER TURKEYFOOT T RIGHT MUN: UPPER TURKEYFOOT T

Stationing	Notes	Stationing	Notes
020879 FT	UPPER TURKEYFOOT CASSELMAN B	0100/0033	UPPER TURKEYFOOT CASSELMAN B
	NC CASSELMAN RD	020879 FT	2 0 55034 0 00 0000+00
	NORTH ST		
	(BORO)	0100/0000	LENGTH(AH 2490 BK 1954)
	SHERMAN ST	0090/1618	(BORO)
	GRANT ST	0090/1037	(BORO)
018925 FT	UPPER TURKEYFOOT T	018925 FT	2 0 55033 0 00 0022+29
		0090/0000	LENGTH(AH 1954 BK 2484)
		0080/2445	CASSELMAN UPPER TURKEYFOOT T
016441 FT		016441 FT	2 0 55033 0 00 0045+38
		0080/0000	LENGTH(AH 2484 BK 2325)
014116 FT		014116 FT	2 0 55033 0 00 0068+00
			CASSELMAN RD
			(SR3007 SEG 0200/3448)
		0070/0000	MFC BEGIN = D LENGTH(AH 2325 BK 2656)
BROCHT RD (T374)		0060/2254	
011460 FT		0060/0019	BMS EN 55/3006/0060/0000
		011460 FT	2 0 55119 0 00 0027+28
			SNYDERS RUN

DIR: B TOTAL LEN: 7.801 MI. DIST: 09-7 SR: 3006  
 LEFT MUN: UPPER TURKEYFOOT T RIGHT MUN: UPPER TURKEYFOOT T

MOUNT UNION RD  
 (T321)  
 TURKEY FOOT TRAIL RD  
 (T358)

0050/2258

0050/1537

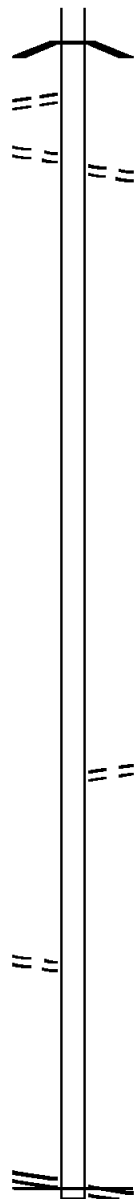
008620 FT

006677 FT

003466 FT

2 0 55119 0 00 0126+43 001516 FT  
 DUPPSTADT RD  
 (T335) 0020/0000

2 0 55119 0 00 0142+00 000000 FT  
 KINGWOOD RD  
 (SR0281 SEG 0260/0441) 0010/0000



0060/0000 BMSBG 55/3006/0060/0000  
 LENGTH(AH 2656 BK 2840)

0050/1537 TURKEY FOOT TRAIL RD  
 (T358)

008620 FT 2 0 55119 0 00 0055+35  
 0050/0000 LENGTH(AH 2840 BK 1943)

006677 FT 2 0 55119 0 00 0071+23  
 0040/0000 LENGTH(AH 1943 BK 3211)

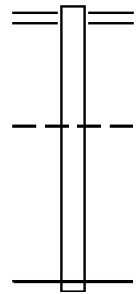
003466 FT 2 0 55119 0 00 0100+64  
 GARDNER RD  
 (T354)  
 0030/0000 LENGTH(AH 3211 BK 1950)

001516 FT  
 0020/0000 LENGTH(AH 1950 BK 1516)

NC LEPHART RD  
 KINGWOOD RD  
 000000 FT (SR0281 SEG 0260/0441)  
 MFC BEGIN = E  
 0010/0000 LENGTH(AH 1516 BK 0000)

EXTRACT DATE: 12/21/2020 ROADWAY MANAGEMENT SYSTEM PAGE NUMBER: 377  
 PRINT DATE: 12/23/2020 SLD COUNTY/SR - ANNUAL PRINT COUNTY: SOMERSET  
 DIR: B TOTAL LEN: .300 MI. DIST: 09-7 SR: 3005  
 LEFT MUN: CONFLUENCE B RIGHT MUN: CONFLUENCE B

001582 FT



000000 FT

001582 FT ROBERT BROWN RD  
 0010/1582 (SR0281 SEG 0014/0116)

0010/0100 CONFLUENCE  
 000000 FT ADDISON T  
 2 0 55114 0 00 0128+74  
 NC SR 3005 SH  
 \* REF-BK TURNAROUND CR  
 (GOVT)  
 MFC BEGIN = E  
 0010/0000 LENGTH(AH 1582 BK 0000)



EXTRACT DATE: 12/21/2020  
PRINT DATE: 12/23/2020

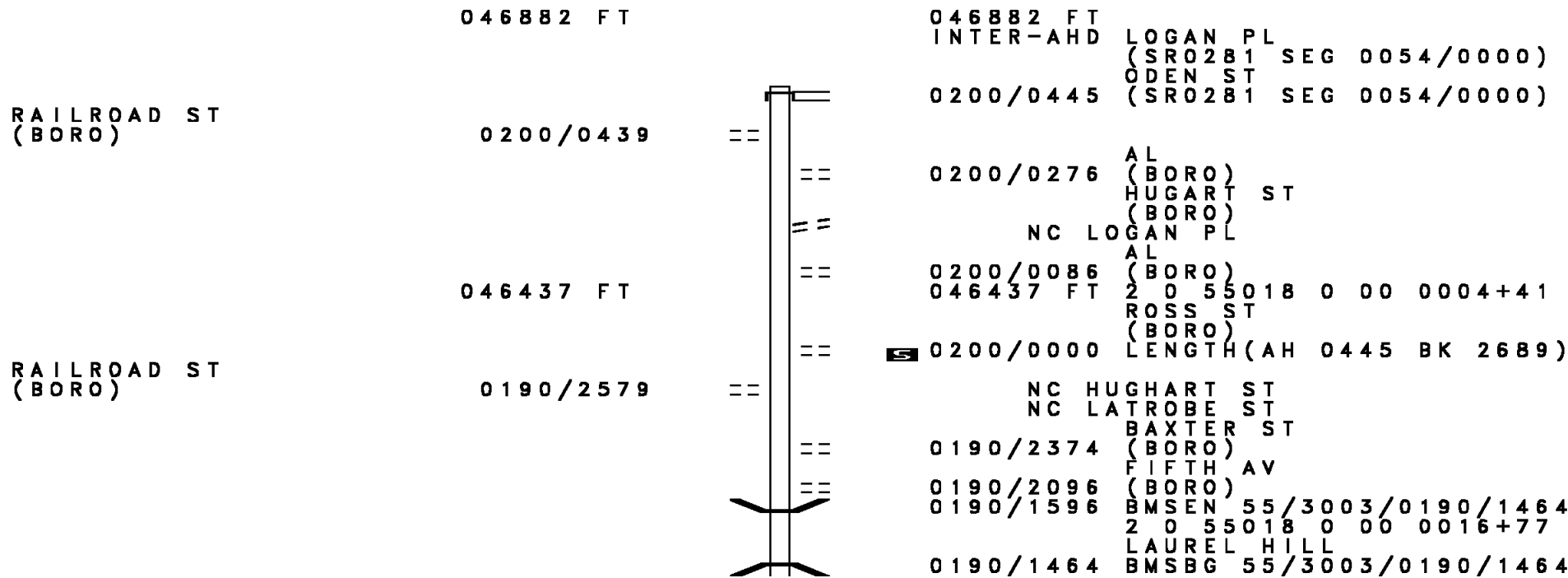
ROADWAY MANAGEMENT SYSTEM  
SLD COUNTY/SR - ANNUAL PRINT

PAGE NUMBER: 376  
COUNTY: SOMERSET

DIR: B TOTAL LEN: .024 MI.  
LEFT MUN: ADDISON T

DIST: 09-7 SR: 3004  
RIGHT MUN: ADDISON T

Station	Unit	Station	Unit	Description
000129	FT	000129	FT	7140/0000 LENGTH(AH 1886 BK 2685)
000129	FT	000129	FT	7130/0000 LENGTH(AH 2685 BK 1657)
000129	FT	000129	FT	7120/0000 LENGTH(AH 1657 BK 1003)
000129	FT	000129	FT	7110/0000 LENGTH(AH 1003 BK 3448)
000129	FT	000129	FT	7100/0000 LENGTH(AH 3448 BK 0908)
000129	FT	000129	FT	7092/0000 LENGTH(AH 0908 BK 0058)
				BMSSEN 55/3004/0090/0000
		* REF-AHD		WHITES CREEK RD
		00090/0058		(TB64)
000071	FT	000071	FT	2 0 55 138 0 01 0152+84
		* REF-BK		WHITES CREEK RD
				(TB64)
				WHITES CREEK
				BMSBG 55/3004/0090/0000
		00090/0000		LENGTH(AH 0058 BK 1811)
000071	FT	000071	FT	7080/0000 LENGTH(AH 1811 BK 3014)
000071	FT	000071	FT	7070/0000 LENGTH(AH 3014 BK 2040)
000071	FT	000071	FT	7060/0000 LENGTH(AH 2040 BK 1916)
000071	FT	000071	FT	7050/0000 LENGTH(AH 1916 BK 0387)
000071	FT	000071	FT	7044/0000 LENGTH(AH 0387 BK 0071)
				BMSSEN 55/3004/0040/0000
		* REF-AHD		WHITES CREEK RD
		00040/0071		(TB64)
000000	FT	000000	FT	2 0 55 138 0 00 0059+93
				NC WHITES CREEK RD
		* REF-BK		WHITES CREEK RD
				(TB64)
				WHITES CREEK
				BMSBG 55/3004/0040/0000
		00040/0000		LENGTH(AH 0071 BK 0755)
000000	FT	000000	FT	7040/0000 LENGTH(AH 0755 BK 2691)
000000	FT	000000	FT	7030/0000 LENGTH(AH 2691 BK 1450)
000000	FT	000000	FT	7020/0000 LENGTH(AH 1450 BK 1086)
000000	FT	000000	FT	7010/0000 LENGTH(AH 1086 BK 0000)



DIR: B TOTAL LEN: 8.879 MI. DIST: 09-7 SR: 3003  
 LEFT MUN: CONFLUENCE B RIGHT MUN: CONFLUENCE B

ROADWAY	START	END	LENGTH	STATIONING	CONNECTIONS
FAIRVIEW AV (BORO)	0190/1421	==			
FAIROAK RD (BORO)	0190/1129	==			
	043748 FT				043748 FT 2 0 55018 0 00 0031+39 [S] 0190/0000 LENGTH(AH 2689 BK 2864)
	040884 FT				CONFLUENCE 0180/0306 LOWER TURKEYFOOT T 040884 FT 2 0 55018 0 00 0060+32 [S] 0180/0000 LENGTH(AH 2864 BK 2142)
	038742 FT				038742 FT 2 0 55018 0 00 0081+74 (AAR 145293H)#TRKS 02 [S] 0170/0000 LENGTH(AH 2142 BK 3473)
HUSTON LN (PRDR)	0160/3374	==			0160/3092 FIREWEED RD (PRDR)
					0160/0834 BMS EN 55/3003/0160/0808 2 0 55018 0 01 0108+56 TRIB YOUGHIOGHENY RIVER
					0160/0808 BMSBG 55/3003/0160/0808
2 0 55018 0 02 0115+95	035269 FT				035269 FT
DULL HILL RD (T391)	0160/0000	==			[S] 0160/0000 LENGTH(AH 3473 BK 2258)

DIR: B TOTAL LEN: 8.879 MI. DIST: 09-7 SR: 3003  
 LEFT MUN: LOWER TURKEYFOOT T RIGHT MUN: LOWER TURKEYFOOT T

2 0 55018 0 02 0139+46 033011 FT  
 KIMMEL LN  
 (PRDR) 0150/0000

033011 FT  
 0150/0000 LENGTH(AH 2258 BK 2474)

030537 FT

0140/0066 BMS EN 55/3003/0140/0000  
 030537 FT 2 0 55018 0 02 0164+34  
 DRAKE RUN  
 0140/0000 BMSBG 55/3003/0140/0000  
 LENGTH(AH 2474 BK 1665)

2 0 55018 0 02 0180+95 028872 FT  
 CONN RD  
 (T393) 0130/0000

0130/0109 CONN RD  
 (T393)  
 0130/0103 BMS EN 55/3003/0130/0073  
 2 0 55018 0 02 0180+32  
 DRAKE RUN  
 0130/0073 BMSBG 55/3003/0130/0073  
 028872 FT  
 0130/0000 LENGTH(AH 1665 BK 2484)

026388 FT

026388 FT 2 0 55018 0 02 0206+40  
 BACK RD  
 (T390)  
 0120/0000 LENGTH(AH 2484 BK 2425)

023963 FT

023963 FT 2 0 55018 0 02 0229+58  
 0110/0000 LENGTH(AH 2425 BK 3010)

DIR: B TOTAL LEN: 8.879 MI. DIST: 09-7 SR: 3003  
 LEFT MUN: LOWER TURKEYFOOT T RIGHT MUN: LOWER TURKEYFOOT T

020953 FT

020953 FT 2 0 55018 0 02 0260+31  
 JERSEY HOLLOW RD  
 (T803)  
 NC DR AKETOWN RD  
 BRUSHTOWN RD  
 (T350)  
 0100/0000 LENGTH(AH 3010 BK 2047)

018906 FT

018906 FT 2 0 55021 0 01 0180+66  
 0090/0000 LENGTH(AH 2047 BK 3015)

015891 FT

015891 FT 2 0 55021 0 01 0150+07  
 0080/0000 LENGTH(AH 3015 BK 2663)

2 0 55021 0 01 0122+59 013228 FT  
 CONN RD  
 (T393) 0070/0000

== 0070/0056 COVERED BRIDGE RD  
 013228 FT (T312)  
 0070/0000 LENGTH(AH 2663 BK 2807)

DIR: B TOTAL LEN: 8.879 MI. DIST: 09-7 SR: 3003  
 LEFT MUN: LOWER TURKEYFOOT T RIGHT MUN: LOWER TURKEYFOOT T

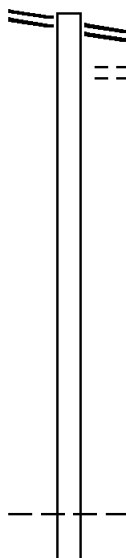
010421 FT		010421 FT 2 0 55021 0 01 0094+26	
		0060/0000 LENGTH(AH 2807 BK 2798)	
007623 FT		007623 FT 2 0 55021 0 01 0065+82	
		0050/0000 LENGTH(AH 2798 BK 1983)	
005640 FT		005640 FT 2 0 55021 0 01 0045+70	
		0040/0000 LENGTH(AH 1983 BK 2858)	
2 0 55021 0 01 0017+37 002782 FT		002782 FT	
MAY HOLLOW RD		0030/0000 LENGTH(AH 2858 BK 1754)	
(T392)	==	0020/1159 LOWER TURKEYFOOT	
	--	CEMETERY RD	
		(BORO)	
2 0 55021 0 01 0000+00 001028 FT	==	0020/0494	
GROFF RD		001028 FT	
(BORO)	==	NC JERSEY HOLLOW RD	
		0020/0000 LENGTH(AH 1754 BK 1028)	
000000 FT		000000 FT 2 0 55021 0 00 0000+00	
		NC GROFF RD	
		PARK ST	
		(SRO281 SEG 0080/0000)	
		MFC BEGIN = E	
	==	0010/0000 LENGTH(AH 1028 BK 0000)	

EXTRACT DATE: 12/21/2020 ROADWAY MANAGEMENT SYSTEM PAGE NUMBER: 370  
 PRINT DATE: 12/23/2020 SLD COUNTY/SR - ANNUAL PRINT COUNTY: SOMERSET  
 DIR: B TOTAL LEN: 6.976 MI. DIST: 09-7 SR: 3002  
 LEFT MUN: ADDISON T RIGHT MUN: ADDISON T

NATIONAL PK 036834 FT  
 (SR0040 SEG 0030/2223) 0130/2591

034243 FT

031734 FT



036834 FT NATIONAL PK  
 0130/2591 (SR0040 SEG 0030/2223)  
 0130/2240 FOR SR 0040 AND 3002  
 (CONN)

034243 FT 2 0 55157 0 00 0025+62  
 0130/0000 LENGTH(AH 2591 BK 2509)

031734 FT 2 0 55157 0 00 0051+31  
 0120/0000 LENGTH(AH 2509 BK 2576)  
 ADDISON  
 0110/2369 ADDISON B

DIR: B TOTAL LEN: 6.976 MI. DIST: 09-7 SR: 3002  
 LEFT MUN: ADDISON T RIGHT MUN: ADDISON T

Left Side Description	Left Side Stationing	Right Side Stationing	Right Side Description
CEMETERY DR (PRDR)	0110/1242		
CEMETERY DR (PRDR)	0110/0906		
MOUNTAIN AV (BORO)	0110/0588		
	029158 FT	029158 FT	2 0 55157 0 00 0076+97 OLD TANNERY LN (BORO)
ACADEMY DR (BORO)	0100/2942	0110/0000	LENGTH(AH 2576 BK 3391)
MAIDEN AL (BORO)	0100/2821	0100/2895	ACADEMY DR (BORO)
		0100/2805	MAIDEN AL (BORO)
		0100/1026	TOLL HOUSE LN (BORO)
	025767 FT	0100/0283	FOR SR 0040 AND 3002 (CONN)
		025767 FT	2 0 55157 0 00 0112+31 NATIONAL PK (SR0040 SEG 0070/1935)
			NC MA INTER-BK IN ST NATIONAL PK (SR0040 SEG 0070/1935)
	025767 FT	0100/0000	MFC BEGIN = E LTH AH 003391 BK 000100
		025767 FT	
		7094/0000	LTH AH 000100 BK 001711
		INTER-AHD	NATIONAL PK (SR0040 SEG 0080/0000)
FROM 0040/0070 SH (CONN)	0090/1635	0090/1711	NATIONAL PK (SR0040 SEG 0080/0000)
	024056 FT	024056 FT	2 0 55001 0 00 0242+42
		0090/0000	LENGTH(AH 1711 BK 2645)



DIR: B TOTAL LEN: 6.976 MI. DIST: 09-7 SR: 3002  
LEFT MUN: ADDISON B RIGHT MUN: ADDISON B

Stationing	Segment	Length	Start Station	End Station	Notes
021411 FT	0080/2539	2 0 55001	0215+97	0215+97	ADDISON T LENGTH(AH 2645 BK 2427)
018984 FT	0070/0000	2 0 55001	0191+88	0191+88	LENGTH(AH 2427 BK 2731)
016253 FT	0060/1166	2 0 55001	0164+38	0164+38	WASS'S HOLLOW RD (T301) NC FRIENDSVILLE/ADDISON RD FRIENDSVILLE RD (SR3043 SEG 0010/2800) MFC BEGIN = D LENGTH(AH 2731 BK 3606)
012647 FT	0050/0000	2 0 55001	0127+00	0127+00	GLOVER RD (T304) LENGTH(AH 3606 BK 2740)

DIR: B TOTAL LEN: 6.976 MI. DIST: 09-7 SR: 3002  
LEFT MUN: ADDISON T RIGHT MUN: ADDISON T

009907 FT

009907 FT 2 0 55001 0 00 0099+99  
S 0040/0000 LENGTH(AH 2740 BK 3508)

006399 FT

006399 FT 2 0 55001 0 00 0064+54  
STIFF RD  
(T300)  
S 0030/0000 LENGTH(AH 3508 BK 2472)

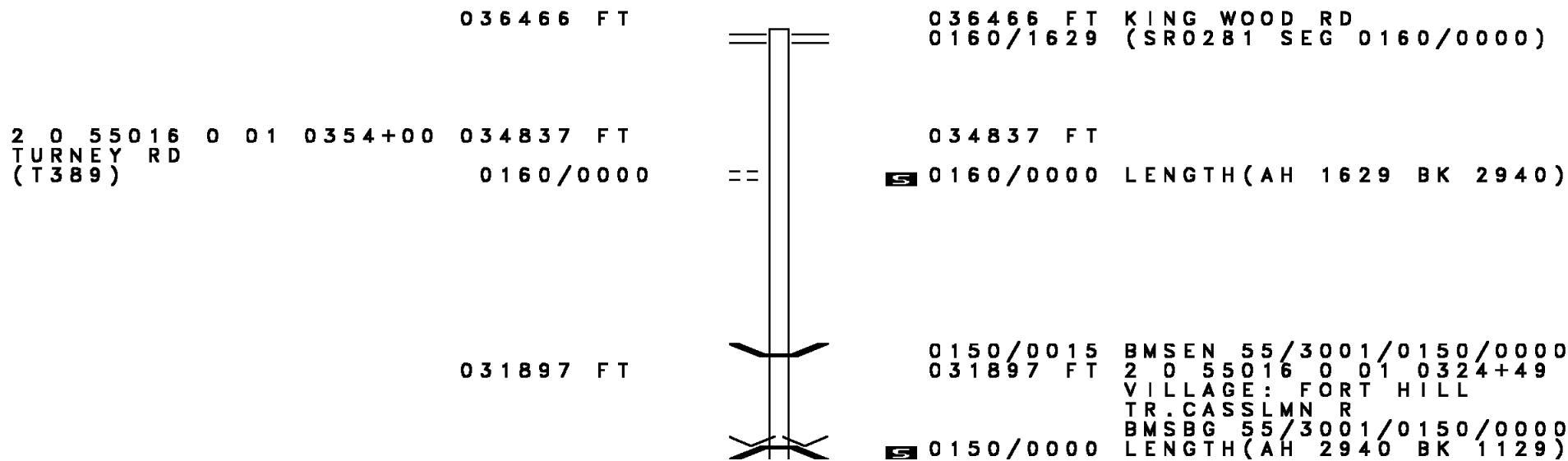
003927 FT

003927 FT 2 0 55001 0 00 0042+43  
S 0020/0000 LENGTH(AH 2472 BK 3927)

000000 FT

000000 FT 2 0 55001 0 00 0005+25  
NC PO LK HILL RD  
\* REF-BK BRADDOCKS RUN RD  
(T858)  
MFC BEGIN = E  
S 0010/0000 LENGTH(AH 3927 BK 0000)

EXTRACT DATE: 12/21/2020 ROADWAY MANAGEMENT SYSTEM PAGE NUMBER: 366  
 PRINT DATE: 12/23/2020 SLD COUNTY/SR - ANNUAL PRINT COUNTY: SOMERSET  
 DIR: B TOTAL LEN: 6.906 MI. DIST: 09-7 SR: 3001  
 LEFT MUN: UPPER TURKEYFOOT T RIGHT MUN: UPPER TURKEYFOOT T





DIR: B TOTAL LEN: 6.906 MI. DIST: 09-7 SR: 3001  
 LEFT MUN: ADDISON T RIGHT MUN: ADDISON T

019476 FT

019476 FT 2 0 55016 0 00 0196+03  
 0100/0000 LENGTH(AH 2829 BK 1021)

018455 FT

018455 FT 2 0 55016 0 00 0185+41  
 0090/0000 LENGTH(AH 1021 BK 1437)

017018 FT

0080/0015 BMS EN 55/3001/0080/0000  
 017018 FT 2 0 55016 0 00 0171+38  
 TR. CASLMN. R.  
 BMSBG 55/3001/0080/0000  
 0080/0000 LENGTH(AH 1437 BK 0992)  
 HIGH POINT RD  
 (T330)

016026 FT

016026 FT 2 0 55016 0 00 0161+31  
 T. CASS. RIV.  
 STRUCTURE LENGTH 8 FT  
 BMSID 55/3001/0070/0000  
 0070/0000 LENGTH(AH 0992 BK 2513)

013513 FT

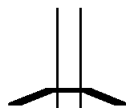
013513 FT 2 0 55016 0 00 0135+73  
 0060/0000 LENGTH(AH 2513 BK 3316)

0050/0510 HOLIDAY RD  
 0050/0029 (PRDR)  
 BMS EN 55/3001/0050/0000

DIR: B TOTAL LEN: 6.906 MI. DIST: 09-7 SR: 3001  
 LEFT MUN: ADDISON T RIGHT MUN: ADDISON T

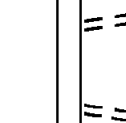
COON HOLLOW RD  
 (T345)

010197 FT



010197 FT 2 0 55016 0 00 0102+80  
 CUCUMBER RUN  
 BMSBG 55/3001/0050/0000  
 0050/0000 LENGTH(AH 3316 BK 1614)

008583 FT



008583 FT 2 0 55016 0 00 0086+75  
 GREEN RD  
 (T346)  
 0040/0000 LENGTH(AH 1614 BK 3501)  
 0030/2849 PUMPKIN CENTER RD  
 (T326)

0030/2570



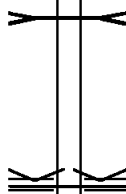
005082 FT

005082 FT 2 0 55016 0 00 0050+93  
 0030/0000 LENGTH(AH 3501 BK 2556)

002526 FT

002526 FT 2 0 55016 0 00 0025+37  
 0020/0000 LENGTH(AH 2556 BK 2526)

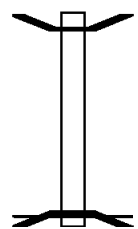
000000 FT



TR. WHITES CR  
 STRUCTURE LENGTH 8 FT  
 0010/0471 BMSID 55/3001/0010/0471  
 000000 FT 2 0 55016 0 00 0000+00  
 VILLAGE: DUMAS  
 NC FORT HILL RD  
 LISTONBURG RD  
 (SR0523 SEG 0080/1111)  
 MFC BEGIN = D  
 0010/0000 LENGTH(AH 2526 BK 0000)

EXTRACT DATE: 12/21/2020      ROADWAY MANAGEMENT SYSTEM      PAGE NUMBER: 362  
 PRINT DATE: 12/23/2020      SLD COUNTY/SR - ANNUAL PRINT      COUNTY: SOMERSET  
 DIR: B      TOTAL LEN: .028 MI.      DIST: 09-7      SR: 2102  
 LEFT MUN: SUMMIT T      RIGHT MUN: SUMMIT T

000146 FT  
 000000 FT



000146 FT BMS EN 55/2102/0010/0000  
 \* REF-AHD HUNSRICK RD  
 0010/0146 (T355)  
 000000 FT 0 0 00000 0 00 0000+00  
 NC HU  
 \* REF-BK HUNSRICK RD  
 (T355)  
 SR 0219  
 BMS BG 55/2102/0010/0000  
 MFC BEGIN = E  
 0010/0000 LENGTH(AH 0146 BK 0000)

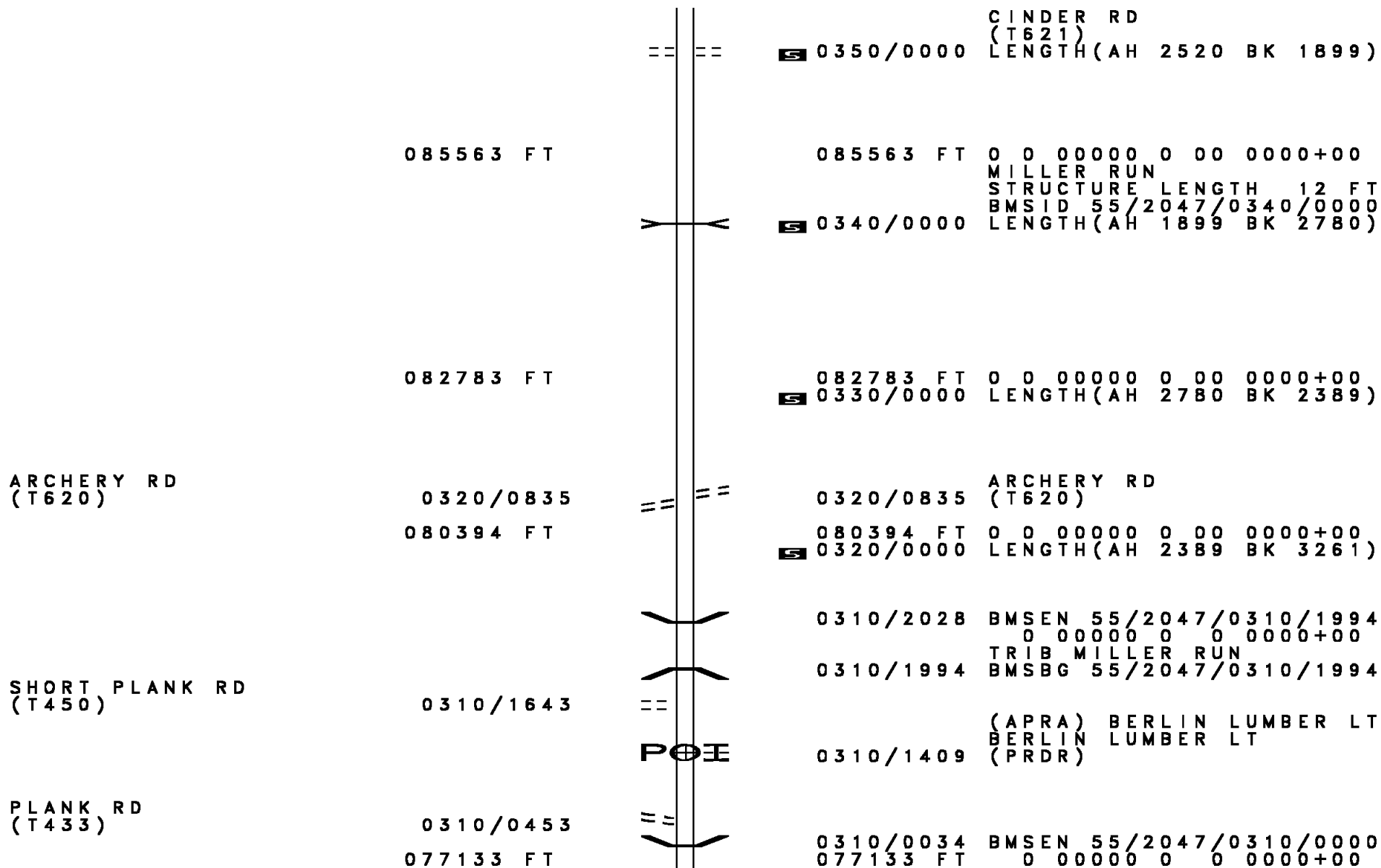




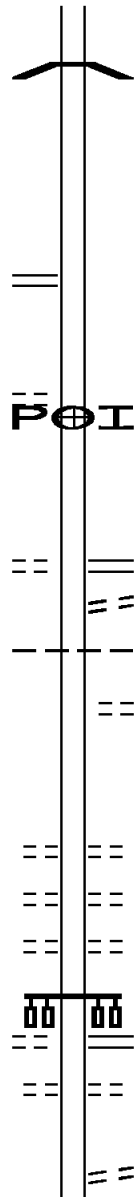
DIR: B TOTAL LEN: 19.506 MI. DIST: 09-7 SR: 2047  
 LEFT MUN: SOMERSET T RIGHT MUN: SOMERSET T

Stationing	Distance	Right of Way	Length	County	Segment
098951 FT		098951 FT	0390/0000	SOMERSET	MAUST RD (TWP)
		0380/2368			
GARRETT SHORTCUT RD (SR2031 SEG 0160/1621)	0380/0595 096049 FT	0380/0595 096049 FT	096049 FT	SOMERSET	MENSER RD (T520)
		POE	0380/0000		
BEACHDALE RD (T575)	0370/0739 092519 FT	0370/1506	092519 FT	SOMERSET	BROTHERS VALLEY T
			0370/0000		BEACHLEY HILL RD (T574)
PLANK RD (T433)	089982 FT 0350/1905	089982 FT	0360/0000	SOMERSET	
	087462 FT	087462 FT	087462 FT	SOMERSET	

DIR: B TOTAL LEN: 19.506 MI. DIST: 09-7 SR: 2047  
 LEFT MUN: BROTHERS VALLEY T RIGHT MUN: BROTHERS VALLEY T



Stationing	Description	Length	Notes
0 0 00000 0 00 0000+00	E MUD PK (SR3010 SEG 0320/2647)	074830 FT	0300/0000 LENGTH(AH 2303 BK 3040)
TOWNHILL RD (T434)		0290/1577	
0 0 00000 0 00 0000+00	SHORT HILL RD (T654)	071790 FT	0290/0000 LENGTH(AH 3040 BK 1538)
		0280/1365	(CONN) BROTHERS VALLEY
		0280/0985	BERLIN B SHADY LN
		0280/0934	(BORO)
		070252 FT	0280/0000 LENGTH(AH 1538 BK 0689)
		0270/0500	(BORO) MULBERRY ST
		0270/0239	(BORO) MAIN ST
0 0 00000 0 00 0000+00	MAIN ST (BORO)	069563 FT	(SR2030 SEG 0010/0000) LENGTH(AH 0689 BK 0513)
		0270/0000	(BORO) FLETCHER ST
		0260/0258	(BORO) SOUTH ST
		069050 FT	0260/0000 LENGTH(AH 0513 BK 1145)



MILLER RUN  
 BMSBG 55/2047/0310/0000  
 LENGTH(AH 3261 BK 2303)

0310/0000

074830 FT

0300/0000 LENGTH(AH 2303 BK 3040)

0290/1275 (APRA) BERLIN LUMBER CO

071790 FT BROTHERTON RD (SR1003 SEG 0010/0000) LENGTH(AH 3040 BK 1538) TO 1003/0010 SH

0280/1365 (CONN) BROTHERS VALLEY

0280/0985 BERLIN B SHADY LN

0280/0934 (BORO)

070252 FT 0 0 00000 0 00 0000+00 WASHINGTON ST (BORO) LENGTH(AH 1538 BK 0689) NORTH ST (BORO) MULBERRY ST (BORO) MAIN ST (SR2030 SEG 0010/0000)

0270/0000 LENGTH(AH 0689 BK 0513) FLETCHER ST (BORO)

0260/0258 (BORO) SOUTH ST (BORO)

0260/0000 LENGTH(AH 0513 BK 1145)

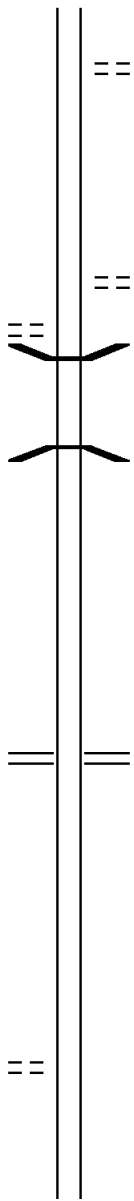
DIR: B TOTAL LEN: 19.506 MI. DIST: 09-7 SR: 2047  
 LEFT MUN: BERLIN B RIGHT MUN: BERLIN B

AL (BORO) MEYERS RD (BORO)	0250/0757	==		
AL (BORO)	0250/0565	==		
AL (BORO)	0250/0426	==		
AL (BORO)	0250/0295	==		
AL (BORO)	0250/0156	==		
	067905 FT	--	0250/0096	BERLIN
			067905 FT	BROTHERS VALLEY T
				0 0 00000 0 00 0000+00
				WEIGHLEY MILL RD
				(T429)
		==	0250/0000	LENGTH(AH 1145 BK 3469)
	064436 FT		064436 FT	0 0 00000 0 00 0000+00
				WESTVIEW RD
				(T864)
		==	0240/0000	LENGTH(AH 3469 BK 2920)
	061516 FT		061516 FT	0 0 00000 0 00 0000+00
			0230/0000	LENGTH(AH 2920 BK 3180)
			0220/2344	PINE HILL RD
		==		(SR2027 SEG 0150/2313)
	058336 FT		058336 FT	0 0 00000 0 00 0000+00

DIR: B TOTAL LEN: 19.506 MI. DIST: 09-7 SR: 2047  
 LEFT MUN: BROTHERS VALLEY T RIGHT MUN: BROTHERS VALLEY T

OLD MILL RD  
 (T618)

0210/0515  
 055024 FT



== 0220/0000 BUFFALO CREEK RD  
 (T616)  
 LENGTH(AH 3180 BK 3312)

== 0210/0748 PENNDOT STOCKPILE #05  
 (PRDR)

0210/0062 BMS EN 55/2047/0210/0000  
 055024 FT 0 00000 0 0 0000+00

== 0210/0000 BUFFALO CREEK  
 BMSBG 55/2047/0210/0000  
 LENGTH(AH 3312 BK 3560)

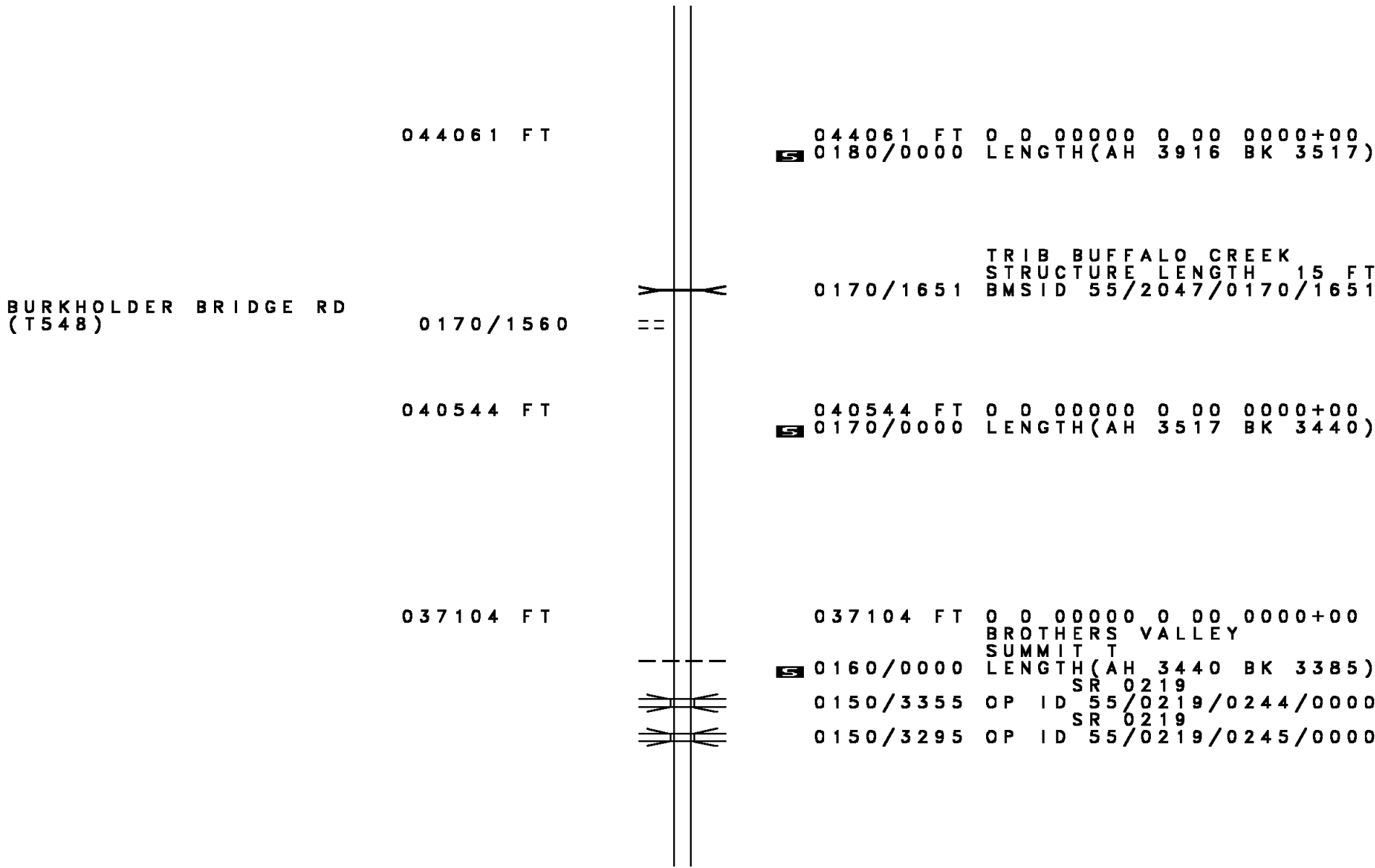
0 0 00000 0 00 0000+00 051464 FT  
 OWL HOLLOW RD  
 (SR2018 SEG 0060/0432) 0200/0000

051464 FT LICHTY FARM RD  
 (SR2018 SEG 0060/0432)  
 0200/0000 LENGTH(AH 3560 BK 3487)

0 0 00000 0 00 0000+00 047977 FT  
 TOWNSHIP RD RT  
 (TWP ) 0190/0000

047977 FT  
 0190/0000 LENGTH(AH 3487 BK 3916)

DIR: B TOTAL LEN: 19.506 MI. DIST: 09-7 SR: 2047  
 LEFT MUN: BROTHERS VALLEY T RIGHT MUN: BROTHERS VALLEY T



044061 FT

044061 FT 0 0 00000 0 00 0000+00  
 S 0180/0000 LENGTH(AH 3916 BK 3517)

BURKHOLDER BRIDGE RD  
 (T548)

0170/1560

TRIB BUFFALO CREEK  
 STRUCTURE LENGTH 15 FT  
 BMSID 55/2047/0170/1651

0170/1651

040544 FT

040544 FT 0 0 00000 0 00 0000+00  
 S 0170/0000 LENGTH(AH 3517 BK 3440)

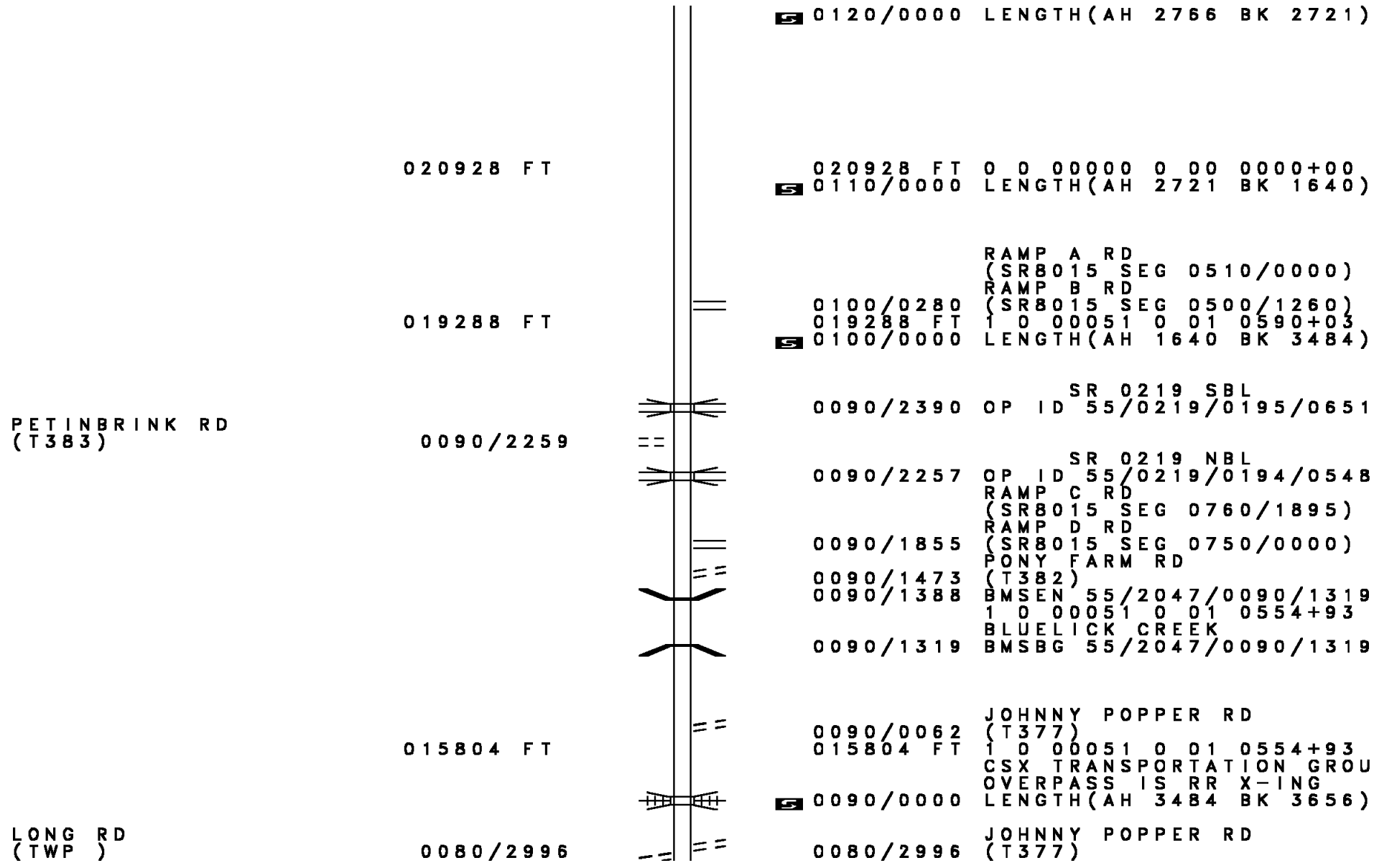
037104 FT

037104 FT 0 0 00000 0 00 0000+00  
 BROTHERS VALLEY  
 SUMMIT T  
 S 0160/0000 LENGTH(AH 3440 BK 3385)  
 SR 0219  
 0150/3355 OP ID 55/0219/0244/0000  
 SR 0219  
 0150/3295 OP ID 55/0219/0245/0000  
 SR 0219

DIR: B TOTAL LEN: 19.506 MI. DIST: 09-7 SR: 2047  
 LEFT MUN: SUMMIT T RIGHT MUN: SUMMIT T

Segment ID	Length (FT)	Start Station	End Station	Notes
033719	033719	0150/0805	0150/0000	CROSSROAD SCHOOL RD (T419) LENGTH(AH 3385 BK 3583)
0140/1953				SUMMIT GARRETT B
JACKSON ST (SR0653 SEG 0350/1575)	0140/0466	0140/0236	0140/0073	SMITHTON RD (T521) GARRETT SUMMIT T
030136	030136	030136	0140/0000	LENGTH(AH 3583 BK 3721)
026415	026415	0130/0513	0130/0024	BRANT RD (T520) BMSSEN 55/2047/0130/0000 SWAMP CREEK BMSBG 55/2047/0130/0000 LENGTH(AH 3721 BK 2766)
023649	023649	0120/1194	0120/0809	PINE HILL RD (SR2027 SEG 0010/0000) BMSSEN 55/2047/0120/0798 TRIB CASSELMAN RIVER
		0120/0798		BMSBG 55/2047/0120/0798
		023649		0 0 00000 0 00 0000+00

DIR: B TOTAL LEN: 19.506 MI. DIST: 09-7 SR: 2047  
 LEFT MUN: SUMMIT T RIGHT MUN: SUMMIT T



**S** 0120/0000 LENGTH(AH 2766 BK 2721)

020928 FT

020928 FT 0 0 00000 0 00 0000+00  
**S** 0110/0000 LENGTH(AH 2721 BK 1640)

019288 FT

RAMP A RD  
 (SR8015 SEG 0510/0000)  
 RAMP B RD  
 (SR8015 SEG 0500/1260)  
 0100/0280  
 019288 FT 1 0 00051 0 01 0590+03  
**S** 0100/0000 LENGTH(AH 1640 BK 3484)

PETINBRINK RD  
 (T383)

0090/2259

0090/2390 OP ID SR 0219 SBL  
 55/0219/0195/0651

0090/2257 OP ID SR 0219 NBL  
 55/0219/0194/0548  
 RAMP C RD  
 (SR8015 SEG 0760/1895)

0090/1855 RAMP D RD  
 (SR8015 SEG 0750/0000)  
 PONY FARM RD  
 (T382)

0090/1473  
 0090/1388 BMS EN 55/2047/0090/1319  
 1 0 00051 0 01 0554+93  
 BLUELICK CREEK

0090/1319 BMSBG 55/2047/0090/1319

015804 FT

0090/0062 JOHNNY POPPER RD  
 (T377)  
 015804 FT 1 0 00051 0 01 0554+93  
 CSX TRANSPORTATION GROU  
 OVERPASS IS RR X-ING

**S** 0090/0000 LENGTH(AH 3484 BK 3656)

LONG RD  
 (TWP)

0080/2996

0080/2996 JOHNNY POPPER RD  
 (T377)

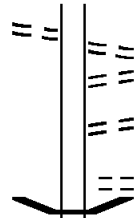


Location / Description	Segment ID	Length (FT)	Notes / Details
	0080/0394	012148 FT	MICHAELS RD (TB15)
	012148 FT		1 0 00051 0 01 0518+28
			CSX RAIL TRANSPORTATION
			OVERPASS IS RR X-ING
	0080/0000		LENGTH(AH 3656 BK 2671)
VALLEY VIEW DR (TWP)	0070/2570		
			SUMMIT MEYERSDALE B
	0070/1101		
	009477 FT		009477 FT 1 0 00051 0 01 0491+53
SECOND ST (BORO)	0070/0000		NC MASON DIXON HW
LC FOR SECOND ST (CONN)	0060/2511		0070/0000 LENGTH(AH 2671 BK 2583)
			SHORT ST (BORO)
HIGH ST (BORO)	0060/1882		HIGH ST (BORO)
			WATER ST (BORO)
BROADWAY ST (SR2004 SEG 0440/1205)	0060/1529		BROADWAY ST (BORO)
			PENN ST (BORO)
			NORTH ST (BORO)
DALE ST (BORO)	0060/0889		DALE ST (BORO)
			MAIN ST (SR2006 SEG 0010/0000)
SALISBURY ST (BORO)	0060/0318		CLAY ST (BORO)
			POORBAUGH ST (BORO)
			NC GRANT ST
1 0 00051 0 01 0465+30	006894 FT		LC FROM CENTER ST

DIR: B TOTAL LEN: 19.506 MI. DIST: 09-7 SR: 2047  
 LEFT MUN: MEYERSDALE B RIGHT MUN: MEYERSDALE B

MARKET SQ  
 (BORO)

0060/0000



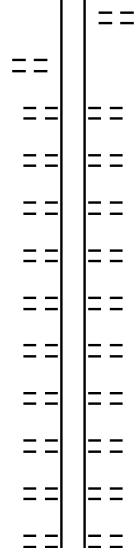
0060/0000 LENGTH (AH 2583 BK 0607)  
 CENTER ST  
 (BORO)  
 MEYERS AV  
 (BORO)  
 LARGE ST  
 (BORO)  
 0050/0191  
 0050/0107 BMS EN 55/2047/0050/0057  
 0 0 00000 0 00 0000+00  
 FLAUGHERTY CREEK

006287 FT

0050/0057  
 006287 FT BMSBG 55/2047/0050/0057  
 1 0 00051 0 01 0459+06  
 KEYSTONE ST  
 (BORO)

FRONT ST  
 (BORO)

0040/2832



0050/0000 LENGTH (AH 0607 BK 2887)  
 FIRST AV  
 (BORO)  
 SECOND AV  
 (BORO)  
 THIRD AV  
 (BORO)  
 FOURTH AV  
 (BORO)  
 FIFTH AV  
 (BORO)  
 SIXTH AV  
 (BORO)  
 SEVENTH AV  
 (BORO)  
 EIGHTH AV  
 (BORO)  
 NINTH AV  
 (BORO)  
 TENTH AV  
 (BORO)

003400 FT

0040/0271  
 003400 FT 1 0 00051 0 01 0430+27  
 NC BE

ELEVENTH AV  
 (BORO)

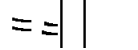
0040/0000



0040/0000 LENGTH (AH 2887 BK 2824)  
 ACHLEY ST  
 ELEVENTH AV  
 (T554)  
 MEYERSDALE  
 SUMMIT T

SALISBURY ST  
 (T826)

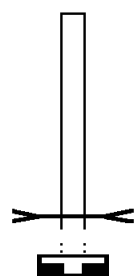
0038/1545





EXTRACT DATE: 12/21/2020 ROADWAY MANAGEMENT SYSTEM PAGE NUMBER: 349  
 PRINT DATE: 12/23/2020 SLD COUNTY/SR - ANNUAL PRINT COUNTY: SOMERSET  
 DIR: B TOTAL LEN: .002 MI. DIST: 09-7 SR: 2045  
 LEFT MUN: SOUTHAMPTON T RIGHT MUN: SOUTHAMPTON T

000008 FT  
 000000 FT  
 000000 FT



000008 FT  
 \* REF-AHD COMPS RD  
 0010/0008 (TB43)  
 000000 FT 2 0 55005 0 02 0356+07  
 NC COMPS RD  
 POWDER RUN  
 STRUCTURE LENGTH 8 FT  
 BMSID 55/2045/0010/0000  
 \* REF-BK COMPS RD  
 (TB43)  
 5 0010/0000 LENGTH(AH 0008 BK 0100)  
 000000 FT  
 7008/0000 LENGTH(AH 0100 BK 0000)

000043 FT




000043 FT  
 7034/0000 LENGTH(AH 0100 BK 0015)  
 \* REF-AHD KENNELLS MILL RD  
 0030/0015 (TB45)  
 000028 FT 2 0 55117 0 00 0113+04  
 NC KE KENNELLS MILL RD

000028 FT




LEAPLEY RUN  
 STRUCTURE LENGTH 15 FT  
 BMSID 55/2043/0030/0000  
 \* REF-BK KENNELLS MILL RD  
 (TB45)

000028 FT




0030/0000 LENGTH(AH 0015 BK 0100)  
 000028 FT  
 7024/0000 LENGTH(AH 0100 BK 0013)  
 \* REF-AHD HILL RD  
 0020/0013 (TB45)

000015 FT



000015 FT 2 0 55117 0 00 0105+54  
 LEAPLEY RUN  
 STRUCTURE LENGTH 13 FT  
 BMSID 55/2043/0020/0000  
 \* REF-BK HILL RD  
 (TB45)

000015 FT



0020/0000 LENGTH(AH 0013 BK 0100)  
 000015 FT  
 7014/0000 LENGTH(AH 0100 BK 0015)  
 \* REF-AHD HILL RD  
 0010/0015 (TB45)

000000 FT







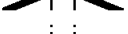

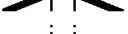


000000 FT 2 0 55117 0 00 0100+00  
 NC HI LL RD  
 LEAPLEY RUN  
 STRUCTURE LENGTH 15 FT  
 BMSID 55/2043/0010/0000  
 \* REF-BK HILL RD  
 (TB45)

000000 FT



0010/0000 LENGTH(AH 0015 BK 0100)  
 000000 FT  
 7008/0000 LENGTH(AH 0100 BK 0000)

DIR: B TOTAL LEN: .022 MI. DIST: 09-7 SR: 2041  
 LEFT MUN: GREENVILLE T RIGHT MUN: GREENVILLE T

000114 FT		000114 FT	7044/0000	LENGTH(AH 0300 BK 0007)
000114 FT		000114 FT	000114 FT	LENGTH(AH 0007 BK 0100)
000114 FT		000114 FT	7040/0000	LENGTH(AH 0100 BK 0023)
			000114 FT	BMSBN 55/2041/0030/0000
			7034/0000	MILLER RUN RD
		* REF-AHD	0030/0023	(T718)
000091 FT		* REF-BK	000091 FT	2 0 55155 0 00 0094+41
				MILLER RUN RD
				(T718)
				MILLER RUN
				BMSBG 55/2041/0030/0000
		0030/0000	000091 FT	LENGTH(AH 0023 BK 0100)
000091 FT		7024/0000		LENGTH(AH 0100 BK 0040)
				BMSBN 55/2041/0020/0000
				MILLER RUN RD
		* REF-AHD	0020/0040	(T718)
000051 FT		* REF-BK	000051 FT	2 0 55155 0 01 0128+67
				MILLER RUN RD
				(T718)
				MILLERS RUN
				BMSBG 55/2041/0020/0000
		0020/0000	000051 FT	LENGTH(AH 0040 BK 0100)
000051 FT		7014/0000		LENGTH(AH 0100 BK 0051)
				BMSBN 55/2041/0012/0000
				MILLER RUN RD
		* REF-AHD	0012/0051	(T718)
000000 FT		* REF-BK	000000 FT	LARIMER T
				2 0 55155 0 02 0178+35
				MILLER RUN RD
				MILLER RUN RD
				(T718)
				FLAUGHERTY C
				BMSBG 55/2041/0012/0000
				MFC BEGIN = E
		0012/0000	000000 FT	LENGTH(AH 0051 BK 0724)
000000 FT		7010/0000		LENGTH(AH 0724 BK 0000)

EXTRACT DATE: 12/21/2020 ROADWAY MANAGEMENT SYSTEM PAGE NUMBER: 346  
PRINT DATE: 12/23/2020 SLD COUNTY/SR - ANNUAL PRINT COUNTY: SOMERSET  
DIR: B TOTAL LEN: .000 MI. DIST: 09-7 SR: 2039  
LEFT MUN: GARRETT B RIGHT MUN: GARRETT B

000000 FT

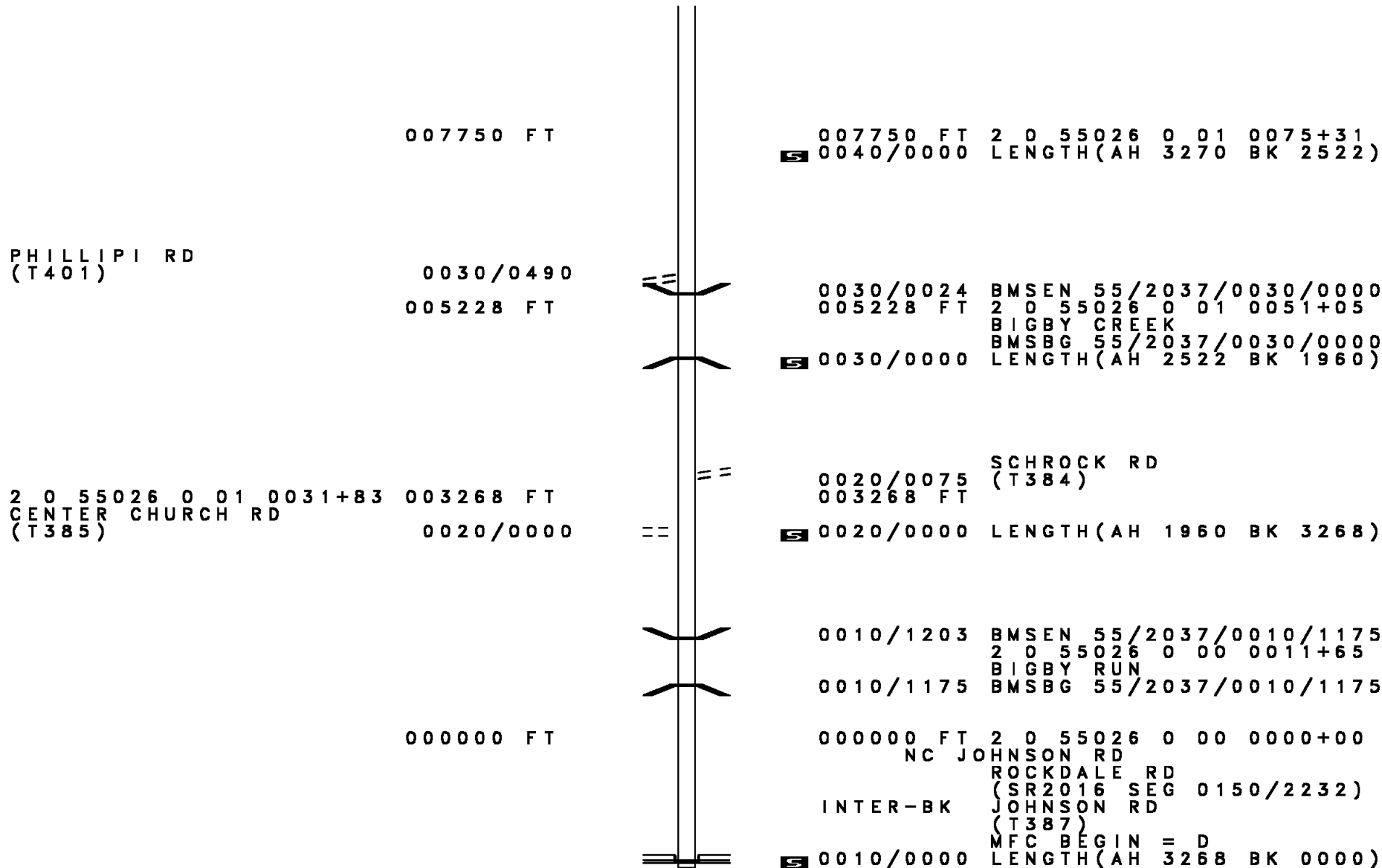


000000 FT  
7010/0000 LENGTH(AH 1363 BK 0000)





DIR: B TOTAL LEN: 2.609 MI. DIST: 09-7 SR: 2037  
 LEFT MUN: GARRETT B RIGHT MUN: GARRETT B



007750 FT

007750 FT 2 0 55026 0 01 0075+31  
 0040/0000 LENGTH(AH 3270 BK 2522)

PHILLIPI RD  
 (T401)

0030/0490  
 005228 FT

0030/0024 BMSBG 55/2037/0030/0000  
 005228 FT 2 0 55026 0 01 0051+05  
 BIGBY CREEK  
 0030/0000 BMSBG 55/2037/0030/0000  
 LENGTH(AH 2522 BK 1960)

2 0 55026 0 01 0031+83  
 CENTER CHURCH RD  
 (T385)

003268 FT  
 0020/0000

0020/0075 SCHROCK RD  
 003268 FT (T384)  
 0020/0000 LENGTH(AH 1960 BK 3268)

0010/1203 BMSBG 55/2037/0010/1175  
 2 0 55026 0 00 0011+65  
 BIGBY RUN  
 0010/1175 BMSBG 55/2037/0010/1175

000000 FT

000000 FT 2 0 55026 0 00 0000+00  
 NC JOHNSON RD  
 ROCKDALE RD  
 (SR2016 SEG 0150/2232)  
 INTER-BK JOHNSON RD  
 (T387)  
 MFC BEGIN = D  
 0010/0000 LENGTH(AH 3268 BK 0000)

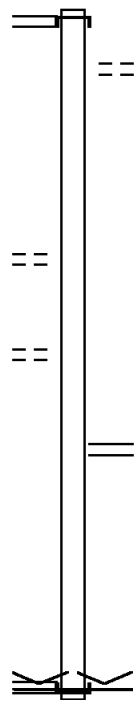
MOUNT DAVIS RD 005922 FT  
 (SR2004 SEG 0350/0000) 0020/2627

2 0 55017 0 00 0032+99 003295 FT  
 HAYS PARK DR (T472) 0020/0000

SPIKER LN 0010/2374  
 (T349)

000000 FT

SAINT PAUL RD 0010/0000  
 (SR2003 SEG 0040/0000)



005922 FT  
 INTER-AHD MOUNT DAVIS RD  
 0020/2627 (SR2004 SEG 0350/0000)  
 0020/2071 SUNNY VALE RD (T363)

003295 FT  
 0020/0000 LENGTH(AH 2627 BK 3295)

0010/1363 COAL RUN RD  
 (SR2014 SEG 0010/0000)

000000 FT 2 0 55017 0 00 0000+00  
 VILLAGE: SAINT PAUL  
 NC ROCK STATION RD  
 INTER-BK SAINT PAUL RD  
 (SR2003 SEG 0040/0000)  
 MFC BEGIN = D  
 0010/0000 LENGTH(AH 3295 BK 0000)

039521 FT

039521 FT COLEMAN STATION RD  
 0160/2544 (SR1003 SEG 0110/0000)

036977 FT

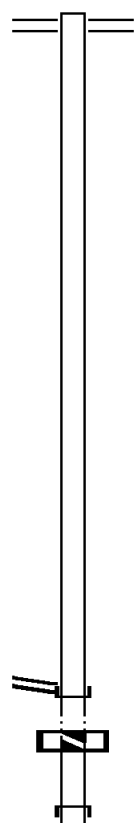
036977 FT 2 0 55057 0 00 0049+62  
 0160/0000 LENGTH(AH 2544 BK 2353)

034624 FT

034624 FT 2 0 55057 0 00 0025+63  
 0150/0000 LENGTH(AH 2353 BK 2563)

2 0 55057 0 00 0000+00 032061 FT  
 BROTHERTON RD  
 (SR1005 SEG 0030/3234) 0140/0000  
 032061 FT

032061 FT AFFER RD  
 INTER-BK BROTHERTON RD  
 (SR1005 SEG 0030/3234)  
 0140/0000 LTH AH 002563 BK 000653  
 032061 FT  
 7134/0000 LTH AH 000653 BK 002567  
 INTER-AHD BROTHERTON RD  
 (SR1005 SEG 0040/0000)  
 BROTHERTON RD



DIR: B TOTAL LEN: 7.485 MI. DIST: 09-7 SR: 2033  
 LEFT MUN: STONYCREEK T RIGHT MUN: STONYCREEK T

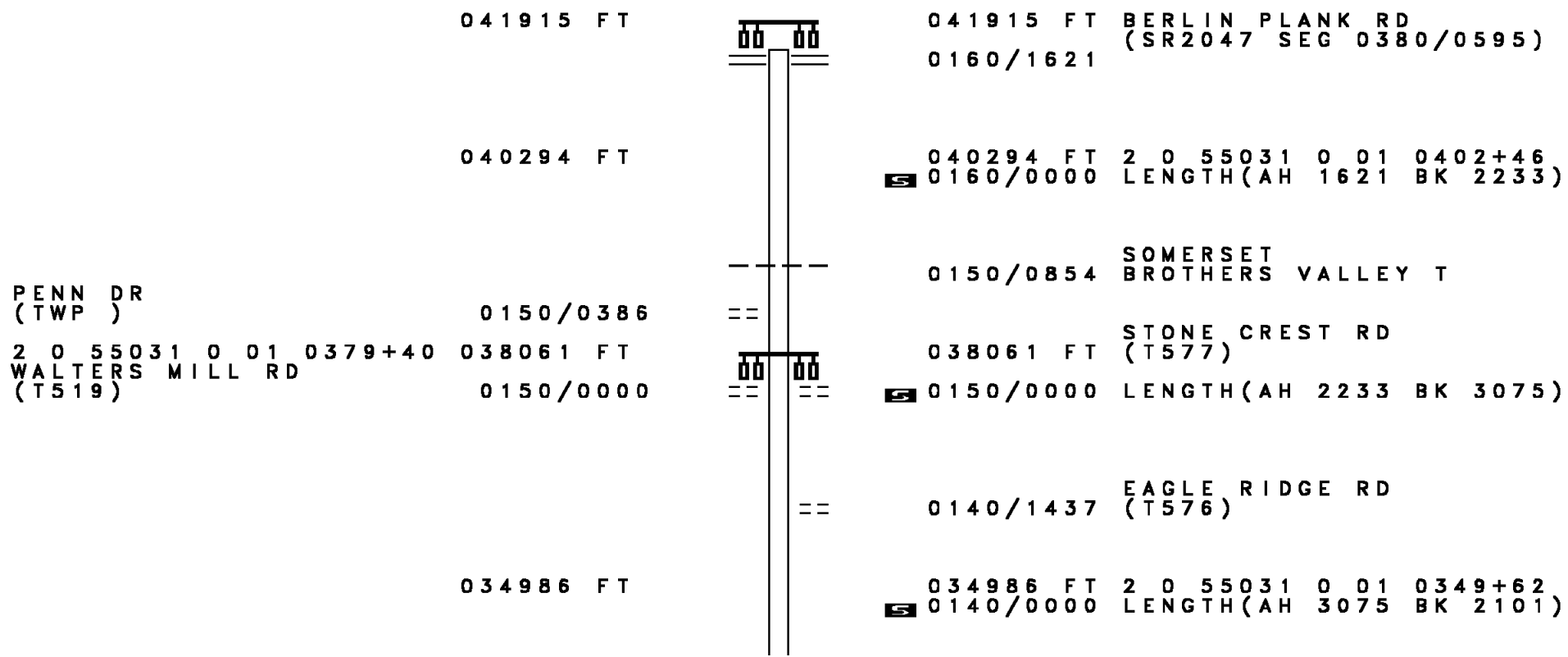
RINGLER RD  
(T662)

		0130/2567 (SR1005 SEG 0040/0000)
		0130/1498 YONAI RD (T515) LC FOR YONAI RD
		0130/1326 (CONN)
029494 FT		029494 FT 2 0 55046 0 00 0300+05
		0130/0000 LENGTH(AH 2567 BK 2621)
026873 FT		026873 FT 2 0 55046 0 00 0272+77
		PA TPK (1-76)
		OP ID 55/7076/9901/1873
		0120/0000 LENGTH(AH 2621 BK 3258)
		0110/3174 BMSSEN 55/2033/0110/3133
		2 0 55046 0 00 0271+48
		GLADES RUN
		0110/3133 BMSBG 55/2033/0110/3133
0110/3049		
023615 FT		023615 FT 2 0 55046 0 00 0239+37
		0110/0000 LENGTH(AH 3258 BK 3028)
020587 FT		020587 FT 2 0 55046 0 00 0210+82





EXTRACT DATE: 12/21/2020 ROADWAY MANAGEMENT SYSTEM PAGE NUMBER: 338  
 PRINT DATE: 12/23/2020 SLD COUNTY/SR - ANNUAL PRINT COUNTY: SOMERSET  
 DIR: B TOTAL LEN: 7.938 MI. DIST: 09-7 SR: 2031  
 LEFT MUN: SOMERSET T RIGHT MUN: SOMERSET T



PENN DR  
 (TWP )  
 2 0 55031 0 01 0379+40  
 WALTERS MILL RD  
 (T519)

041915 FT  
  
 040294 FT  
  
 0150/0386  
 038061 FT  
 0150/0000  
  
 034986 FT

041915 FT BERLIN PLANK RD  
 (SR2047 SEG 0380/0595)  
 0160/1621  
  
 040294 FT 2 0 55031 0 01 0402+46  
 LENGTH(AH 1621 BK 2233)  
 0160/0000  
  
 0150/0854 SOMERSET  
 BROTHERS VALLEY T  
  
 038061 FT STONE CREST RD  
 (T577)  
 0150/0000 LENGTH(AH 2233 BK 3075)  
  
 0140/1437 EAGLE RIDGE RD  
 (T576)  
  
 034986 FT 2 0 55031 0 01 0349+62  
 LENGTH(AH 3075 BK 2101)

DIR: B TOTAL LEN: 7.938 MI. DIST: 09-7 SR: 2031  
 LEFT MUN: BROTHERS VALLEY T RIGHT MUN: BROTHERS VALLEY T

032885 FT

032885 FT 2 0 55031 0 00 0328+15

LOOP RD  
(T701)

5 0130/0000 LENGTH(AH 2101 BK 1659)

LOOP RD  
(T701)

0120/0766

031226 FT

M 0120/0023 CAVC 387  
 031226 FT 2 0 55031 0 00 0312+12

DEAD END WEST RD  
(T483)

5 0120/0000 LENGTH(AH 1659 BK 3816)

027410 FT

027410 FT 2 0 55031 0 00 0273+98

E MUD PK  
(SR3010 SEG 0250/0000)

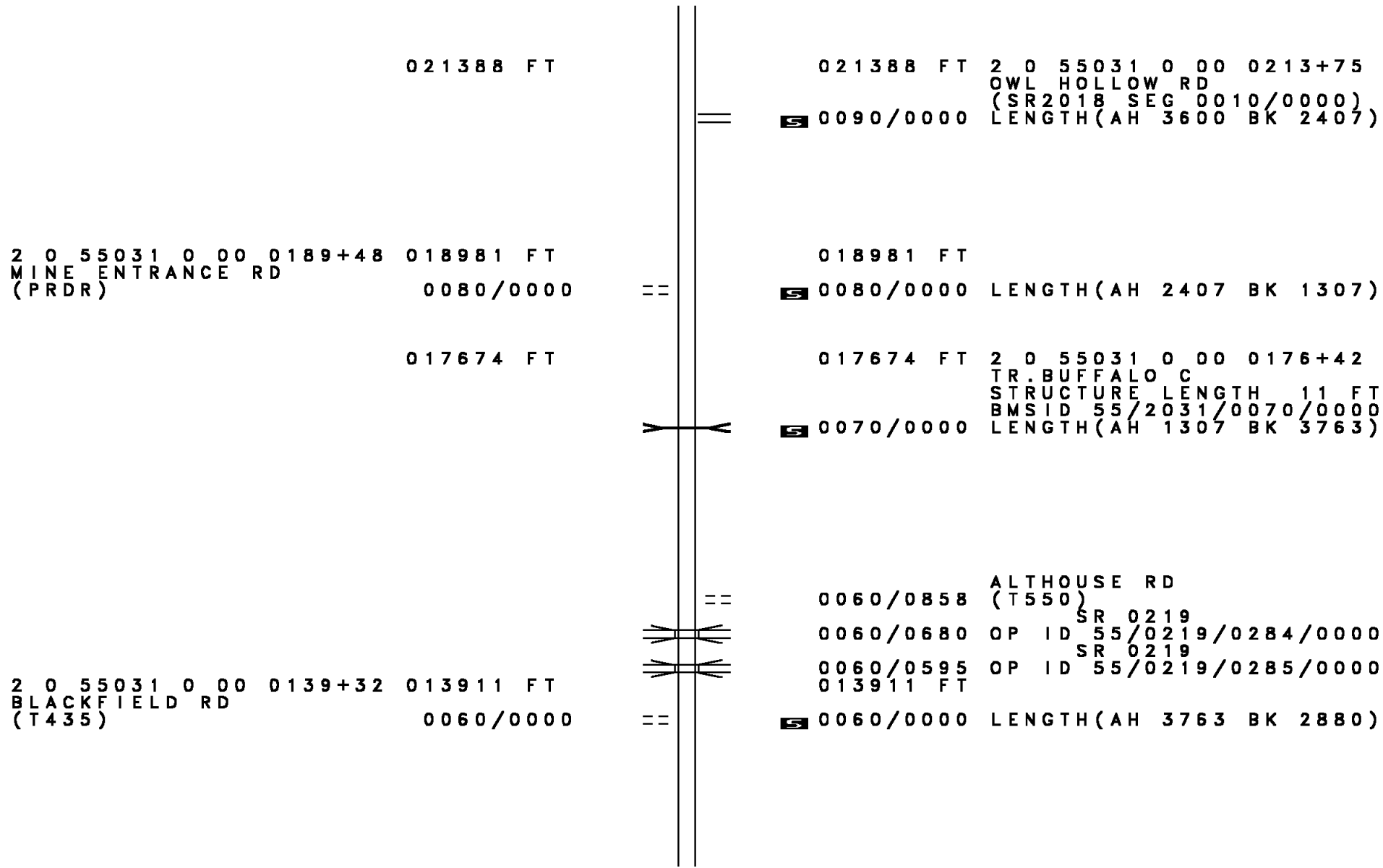
5 0110/0000 LENGTH(AH 3816 BK 2422)

024988 FT

024988 FT 2 0 55031 0 00 0249+76  
 5 0100/0000 LENGTH(AH 2422 BK 3600)



DIR: B TOTAL LEN: 7.938 MI. DIST: 09-7 SR: 2031  
 LEFT MUN: BROTHERS VALLEY T RIGHT MUN: BROTHERS VALLEY T



DIR: B TOTAL LEN: 7.938 MI. DIST: 09-7 SR: 2031  
 LEFT MUN: BROTHERS VALLEY T RIGHT MUN: BROTHERS VALLEY T

011031 FT

011031 FT 2 0 55031 0 00 0109+70  
 GOLF COURSE RD  
 (T540)  
 0050/0000 LENGTH(AH 2880 BK 3716)

007315 FT

007315 FT 2 0 55031 0 00 0073+54  
 0040/0000 LENGTH(AH 3716 BK 2309)

005006 FT

BROTHERS VALLEY  
 0030/0247 SUMMIT T  
 005006 FT 2 0 55031 0 00 0049+55  
 0030/0000 LENGTH(AH 2309 BK 3550)

001456 FT

SUMMIT  
 0020/0131 GARRETT B  
 001456 FT 2 0 55031 0 00 0014+00  
 CEMETERY AV  
 (TWP )  
 0020/0000 LENGTH(AH 3550 BK 1456)

2 0 55031 0 00 0000+00 000000 FT  
 JACKSON ST  
 (SR0653 SEG 0340/1586) 0010/0000

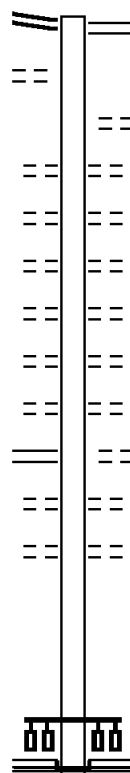
NC GARRETT SHORTCUT RD  
 JACKSON ST  
 000000 FT (SR0653 SEG 0340/1586)  
 MFC BEGIN = D  
 0010/0000 LENGTH(AH 1456 BK 0000)

DIR: B TOTAL LEN: .444 MI. DIST: 09-7 SR: 2030  
 LEFT MUN: BERLIN B RIGHT MUN: BERLIN B

MAIN ST 002343 FT  
 (SR0160 SEG 0380/0000) 0010/2343  
 NINTH AV  
 (BORO) 0010/2257

DIAMOND ST  
 (SR2033 SEG 0010/0000) 0010/0701

000000 FT



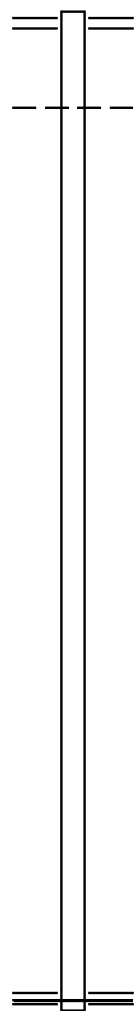
002343 FT CUMBERLAND ST  
 0010/2343 (SR0160 SEG 0380/0000)

0010/2187 NINTH AV  
 (BORO)  
 0010/2040 EIGHTH AV  
 (BORO)  
 0010/1826 SEVENTH AV  
 (BORO)  
 0010/1601 MEADOW ST  
 (BORO)  
 0010/1381 SIXTH AV  
 (BORO)  
 0010/1151 VINE ST  
 (BORO)  
 0010/0930 FIFTH AV  
 (BORO)  
 0010/0701 DIAMOND ST  
 (BORO)  
 0010/0469 FOURTH AV  
 (BORO)  
 0010/0237 DIVISION ST  
 (BORO)  
 000000 FT 2 0 55039 0 00 0000+00  
 NC MA IN ST  
 BROADWAY ST  
 (SR2047 SEG 0270/0000)

INTER-BK MAIN ST  
 (BORO)  
 MFC BEGIN = D  
 0010/0000 LENGTH(AH 2343 BK 0000)

EXTRACT DATE: 12/21/2020 ROADWAY MANAGEMENT SYSTEM PAGE NUMBER: 333  
 PRINT DATE: 12/23/2020 SLD COUNTY/SR - ANNUAL PRINT COUNTY: SOMERSET  
 DIR: B TOTAL LEN: 1.900 MI. DIST: 09-7 SR: 2029  
 LEFT MUN: BROTHERS VALLEY T RIGHT MUN: BROTHERS VALLEY T

010032 FT



010032 FT PINE HILL RD  
 0040/2817 (SR2027 SEG 0070/0000)

0040/1840 BROTHERS VALLEY  
 SUMMIT T

007215 FT

007215 FT 2 0 55142 0 00 0072+15  
 0040/0000 LENGTH(AH 2817 BK 2503)

004712 FT

004712 FT 2 0 55142 0 00 0047+12  
 0030/0000 LENGTH(AH 2503 BK 2309)

002403 FT

002403 FT 2 0 55142 0 00 0024+03  
 0020/0000 LENGTH(AH 2309 BK 2403)

000000 FT

000000 FT 2 0 55142 0 00 0000+00  
 NC CREEK RD  
 PINE HILL RD  
 (SR2027 SEG 0030/0000)  
 MFC BEGIN = E  
 0010/0000 LENGTH(AH 2403 BK 0000)

000191 FT		000191 FT		
000191 FT		7082/0000	LENGTH(AH 1004 BK 1562)	
		000191 FT	7072/0000	LENGTH(AH 1562 BK 0191)
				BMSBN 55/2028/0070/0000
			* REF-AHD	SHAW MINES RD
			0070/0191	(TB25)
000000 FT			000000 FT	2 0 55 143 0 02 0135+01
				NC SHAW MINES RD
			* REF-BK	SHAW MINES RD
				(TB25)
				CASSELLMAN R
				BMSBG 55/2028/0070/0000
				MFC BEGIN = E
		0070/0000	LENGTH(AH 0191 BK 0096)	
000000 FT		000000 FT		
000000 FT		7070/0000	LENGTH(AH 0096 BK 1333)	
		000000 FT		
000000 FT		7060/0000	LENGTH(AH 1333 BK 3987)	
		000000 FT		
000000 FT		7050/0000	LENGTH(AH 3987 BK 2048)	
		000000 FT		
000000 FT		7040/0000	LENGTH(AH 2048 BK 1525)	
		000000 FT		
000000 FT		7030/0000	LENGTH(AH 1525 BK 0585)	
		000000 FT		
000000 FT		7028/0000	LENGTH(AH 0585 BK 3438)	
		000000 FT		
000000 FT		7020/0000	LENGTH(AH 3438 BK 2054)	
		000000 FT		
000000 FT		7010/0000	LENGTH(AH 2054 BK 0000)	

EXTRACT DATE: 12/21/2020 ROADWAY MANAGEMENT SYSTEM PAGE NUMBER: 331  
 PRINT DATE: 12/23/2020 SLD COUNTY/SR - ANNUAL PRINT COUNTY: SOMERSET  
 DIR: B TOTAL LEN: 7.670 MI. DIST: 09-7 SR: 2027  
 LEFT MUN: BROTHERS VALLEY T RIGHT MUN: BROTHERS VALLEY T

040496 FT

040496 FT MASON DIXON HW  
 0150/2313 (SR2047 SEG 0220/2344)

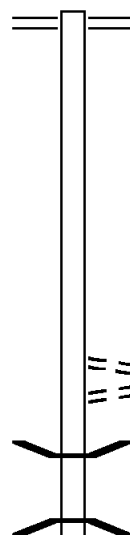
038183 FT

038183 FT 2 0 55027 0 00 0380+83  
 0150/0000 LENGTH(AH 2313 BK 2455)

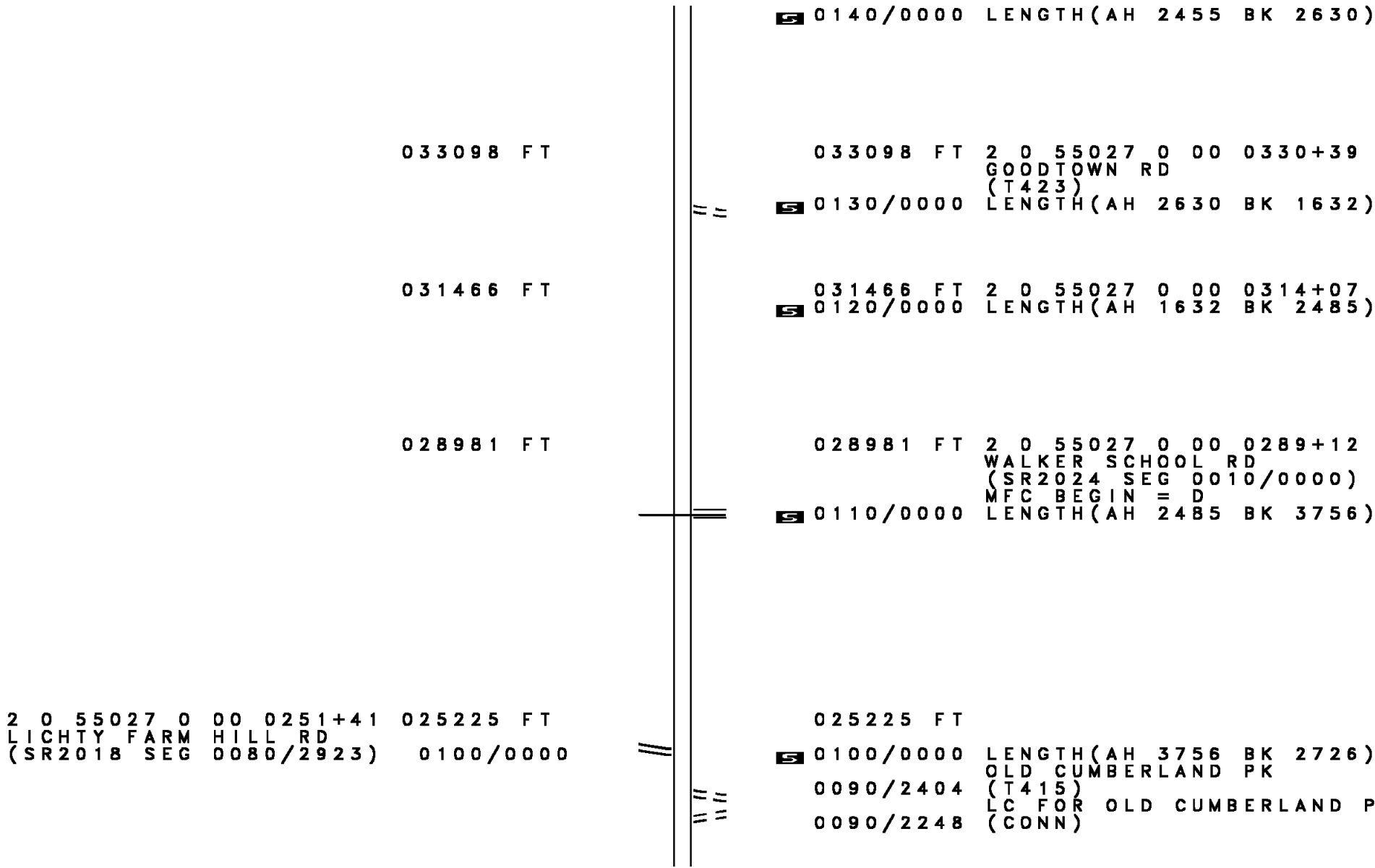
0140/0880 LC FOR WEIGHLEY MILL RD  
 (CONN)  
 0140/0755 WEIGHLEY MILL RD  
 (T429)

035728 FT

0140/0044 BMS EN 55/2027/0140/0000  
 035728 FT 2 0 55027 0 00 0356+65  
 BUFFALO CRK  
 BMSBG 55/2027/0140/0000



DIR: B TOTAL LEN: 7.670 MI. DIST: 09-7 SR: 2027  
 LEFT MUN: BROTHERS VALLEY T RIGHT MUN: BROTHERS VALLEY T



0140/0000 LENGTH(AH 2455 BK 2630)

033098 FT

033098 FT 2 0 55027 0 00 0330+39  
 GOODTOWN RD  
 (T423)

0130/0000 LENGTH(AH 2630 BK 1632)

031466 FT

031466 FT 2 0 55027 0 00 0314+07  
 0120/0000 LENGTH(AH 1632 BK 2485)

028981 FT

028981 FT 2 0 55027 0 00 0289+12  
 WALKER SCHOOL RD  
 (SR2024 SEG 0010/0000)  
 MFC BEGIN = D  
 0110/0000 LENGTH(AH 2485 BK 3756)

2 0 55027 0 00 0251+41 025225 FT  
 LICHTY FARM HILL RD  
 (SR2018 SEG 0080/2923) 0100/0000

025225 FT  
 0100/0000 LENGTH(AH 3756 BK 2726)  
 OLD CUMBERLAND PK  
 (T415)  
 0090/2404 LC FOR OLD CUMBERLAND P  
 0090/2248 (CONN)

DIR: B TOTAL LEN: 7.670 MI. DIST: 09-7 SR: 2027  
LEFT MUN: BROTHERS VALLEY T RIGHT MUN: BROTHERS VALLEY T

022499 FT

022499 FT 2 0 55027 0 00 0224+24  
S 0090/0000 LENGTH(AH 2726 BK 2253)

2 0 55027 0 00 0202+78 020246 FT  
SWAMP CREEK RD  
(T416) 0080/0000

==

020246 FT  
S 0080/0000 LENGTH(AH 2253 BK 3470)

2 0 55027 0 00 0168+16 016776 FT  
CREEK RD  
(SR2029 SEG 0040/2817) 0070/0000

==

- -

016776 FT  
S 0070/0000 LENGTH(AH 3470 BK 3919)  
BROTHERS VALLEY  
0060/3500 SUMMIT T

012857 FT

012857 FT 2 0 55027 0 00 0129+00  
BERKLEY'S MILL RD  
(SR2026 SEG 0010/0000)  
S 0060/0000 LENGTH(AH 3919 BK 2590)

==



DIR: B TOTAL LEN: 7.670 MI. DIST: 09-7 SR: 2027  
 LEFT MUN: SUMMIT T RIGHT MUN: SUMMIT T

Stationing	Description	Stationing	Description
010267 FT		010267 FT	2 0 55027 0 00 0102+89 PONY FARM RD (T382)
		5 0050/0000	LENGTH(AH 2590 BK 2329)
007938 FT		007938 FT	2 0 55027 0 00 0080+70
		5 0040/0000	LENGTH(AH 2329 BK 3465)
2 0 55027 0 00 0045+09 CREEK RD (SR2029 SEG 0010/0000)	004473 FT	004473 FT	
		5 0030/0000	LENGTH(AH 3465 BK 1408)
		0020/0200	OP ID SR 0219 55/0219/0214/0000
		0020/0120	OP ID SR 0219 55/0219/0215/0000
003065 FT		003065 FT	2 0 55027 0 00 0031+01
		5 0020/0000	LENGTH(AH 1408 BK 3065)
000000 FT		000000 FT	2 0 55027 0 00 0000+00
			NC PINE HILL RD MASON DIXON HW (SR2047 SEG 0120/1194)
		5 0010/0000	MFC BEGIN = E LENGTH(AH 3065 BK 0000)

MAPLE VALLEY RD 007599 FT  
 (SR2025 SEG 0060/1525) 0030/3415

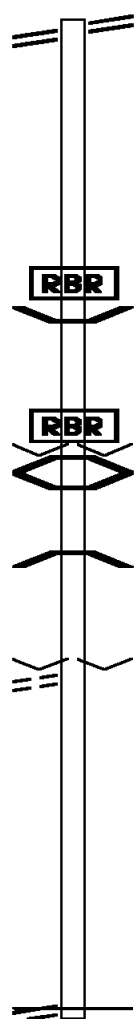
007599 FT MAPLE VALLEY RD  
 0030/3415 (SR2025 SEG 0060/1525)

BLUELICK RD 002700 FT  
 (T568) 0020/0000

0030/0044 BMS EN 55/2026/0030/0000  
 004184 FT 2 0 55134 0 00 0042+13  
 P3  
 VILLAGE: BERKLEY MILLS  
 BLUE LICK CREEK  
 BMSBG 55/2026/0030/0000  
 S 0030/0000 LENGTH(AH 3415 BK 1484)  
 0020/1023 BMS EN 55/2026/0020/0996  
 2 0 55134 0 00 0037+30  
 BLUE LICK CREEK  
 0020/0996 BMSBG 55/2026/0020/0996

000000 FT  
 PINE HILL RD  
 (SR2027 SEG 0060/0000) 0010/0000

000000 FT 2 0 55134 0 00 0000+00  
 NC BERKLEY'S MILL RD  
 \* REF-BK PINE HILL RD  
 (SR2027 SEG 0060/0000)  
 MFC BEGIN = E  
 S 0010/0000 LENGTH(AH 2700 BK 0000)



EXTRACT DATE: 12/21/2020 ROADWAY MANAGEMENT SYSTEM PAGE NUMBER: 326  
 PRINT DATE: 12/23/2020 SLD COUNTY/SR - ANNUAL PRINT COUNTY: SOMERSET  
 DIR: B TOTAL LEN: 5.645 MI. DIST: 09-7 SR: 2025  
 LEFT MUN: BROTHERS VALLEY T RIGHT MUN: BROTHERS VALLEY T

029808 FT

029808 FT WALKER SCHOOL RD  
 0120/2204 (SR2024 SEG 0040/0000)

027604 FT

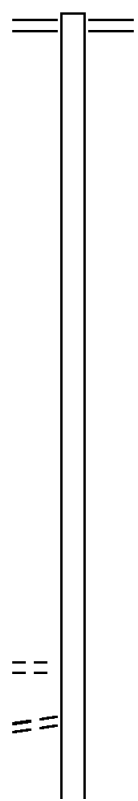
027604 FT 2 0 55023 0 00 0276+44  
 S 0120/0000 LENGTH(AH 2204 BK 2834)

024770 FT

024770 FT 2 0 55023 0 00 0248+10  
 S 0110/0000 LENGTH(AH 2834 BK 2370)

2 0 55023 0 00 0224+40 022400 FT  
 CUMBERLAND RD 0100/0000  
 (T415)  
 GRANGE RD 0090/3574  
 (T501)

022400 FT  
 S 0100/0000 LENGTH(AH 2370 BK 3694)



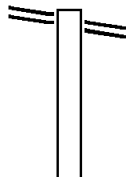


DIR: B TOTAL LEN: 5.645 MI. DIST: 09-7 SR: 2025  
 LEFT MUN: SUMMIT T RIGHT MUN: SUMMIT T

Stationing	Description	Length	Notes
2 0 55023 0 00 0076+43	SUDER RD (T376)	007731 FT	
		0050/0000	007731 FT S 0050/0000 LENGTH(AH 3573 BK 2716)
		005015 FT	005015 FT 2 0 55023 0 00 0049+27 S 0040/0000 LENGTH(AH 2716 BK 1840)
		003175 FT	003175 FT 2 0 55023 0 00 0032+11 S 0030/0000 LENGTH(AH 1840 BK 3175)
		0020/1226	PATTON RD (T704)
NORTH ST ET (BORO)		0020/1188	SUMMIT MEYERSDALE B BIKE TRAIL (PARK)
		0020/0865	EIGHTH ST (BORO)
LIGHT ST (BORO)		0020/0100	(AAR 145086N)#TRKS 02
		000000 FT	2 0 55023 0 00 0000+00
		0020/0000	NC MA CHERRY ST (SR2006 SEG 0020/0000)
MAIN ST (SR2006 SEG 0020/0000)		000000 FT	S 0020/0000 LENGTH(AH 3175 BK 1080)
		7010/0000	LENGTH(AH 1080 BK 0000)

EXTRACT DATE: 12/21/2020 ROADWAY MANAGEMENT SYSTEM PAGE NUMBER: 323  
PRINT DATE: 12/23/2020 SLD COUNTY/SR - ANNUAL PRINT COUNTY: SOMERSET  
DIR: B TOTAL LEN: 2.492 MI. DIST: 09-7 SR: 2024  
LEFT MUN: BROTHERS VALLEY T RIGHT MUN: BROTHERS VALLEY T

CUMBERLAND HW 013157 FT  
(SR0160 SEG 0320/0000) 0050/3271



013157 FT CUMBERLAND HW  
0050/3271 (SR0160 SEG 0320/0000)

DIR: B TOTAL LEN: 2.492 MI. DIST: 09-7 SR: 2024  
 LEFT MUN: BROTHERS VALLEY T RIGHT MUN: BROTHERS VALLEY T

GOODTOWN RD  
 (T423)

009886 FT

009886 FT 2 0 55032 0 01 0099+21  
 SAWMILL RD  
 (T413)

5 0050/0000 LENGTH(AH 3271 BK 2574)

0040/0759

007312 FT

007312 FT 2 0 55032 0 01 0073+45  
 MAPLE VALLEY RD  
 (SR2025 SEG 0120/2204)

5 0040/0000 LENGTH(AH 2574 BK 3223)

004089 FT

5 004089 FT 2 0 55032 0 00 0039+95  
 LENGTH(AH 3223 BK 2654)

001435 FT

001435 FT 2 0 55032 0 00 0014+08  
 BLUELICK RD  
 (T568)

5 0020/0000 LENGTH(AH 2654 BK 1435)

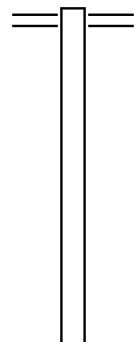
000000 FT

000000 FT 2 0 55032 0 00 0000+00  
 NC WALKER SCHOOL RD  
 PINE HILL RD  
 (SR2027 SEG 0110/0000)  
 MFC BEGIN = D

5 0010/0000 LENGTH(AH 1435 BK 0000)

EXTRACT DATE: 12/21/2020 ROADWAY MANAGEMENT SYSTEM PAGE NUMBER: 321  
PRINT DATE: 12/23/2020 SLD COUNTY/SR - ANNUAL PRINT COUNTY: SOMERSET  
DIR: B TOTAL LEN: 9.061 MI. DIST: 09-7 SR: 2023  
LEFT MUN: ALLEGHENY T RIGHT MUN: ALLEGHENY T

047842 FT



047842 FT GLADES PK  
0190/3364 (SR0031 SEG 0510/1344)

044478 FT

044478 FT 2 0 55039 0 00 0284+15  
0190/0000 LENGTH(AH 3364 BK 2682)



DIR: B TOTAL LEN: 9.061 MI. DIST: 09-7 SR: 2023  
LEFT MUN: ALLEGHENY T RIGHT MUN: ALLEGHENY T

041796 FT

==

041796 FT 2 0 55039 0 00 0257+69  
SAYLOR RD  
(T750)  
S 0180/0000 LENGTH(AH 2682 BK 3557)

038239 FT

==

038239 FT 2 0 55039 0 00 0222+00  
SCHOOL HOUSE RD  
(T718)  
S 0170/0000 LENGTH(AH 3557 BK 2474)  
ALLEGHENY  
0160/2424 BROTHERS VALLEY T

035765 FT

S

035765 FT 2 0 55039 0 00 0198+75  
S 0160/0000 LENGTH(AH 2474 BK 1322)

034443 FT

S

034443 FT 2 0 55039 0 00 0183+91  
S 0150/0000 LENGTH(AH 1322 BK 2468)

031975 FT

S

031975 FT 2 0 55039 0 00 0157+39  
S 0140/0000 LENGTH(AH 2468 BK 2511)

DIR: B TOTAL LEN: 9.061 MI. DIST: 09-7 SR: 2023  
 LEFT MUN: BROTHERS VALLEY T RIGHT MUN: BROTHERS VALLEY T

SLATE HILL RD  
 (T658)

029464 FT

029464 FT 2 0 55039 0 00 0132+50  
 0130/0000 LENGTH(AH 2511 BK 2301)  
 TR. LAUREL HL  
 STRUCTURE LENGTH 9 FT  
 0120/1854 BMSID 55/2023/0120/1854

0120/1160

027163 FT

027163 FT 2 0 55039 0 00 0111+14  
 MCDONALDTON RD  
 (T865)  
 0120/0000 LENGTH(AH 2301 BK 2608)

024555 FT

024555 FT 2 0 55039 0 00 0084+71  
 0110/0000 LENGTH(AH 2608 BK 2616)

==

0100/1904

RANCH RD  
 (T866)

==

0100/1356

MOVILLA DR  
 (TWP)

NC WHITE HORSE RD

==

0100/1040

MOVILLA DR  
 (TWP)

BROTHERS VALLEY

---

0100/0983

BERLIN B  
 ESKEN ST

==

0100/0741

(BORO)  
 LIBERTY AV

==

0100/0532

(BORO)  
 PENN MAR AV

==

0100/0373

(BORO)  
 ALLEY

==

0100/0213

(BORO)

2 0 55039 0 00 0058+76 021939 FT  
 MAIN ST  
 (SR0160 SEG 0390/0000)

021939 FT  
 NC MAIN ST



DIR: B TOTAL LEN: 9.061 MI. DIST: 09-7 SR: 2023  
 LEFT MUN: BERLIN B RIGHT MUN: BERLIN B

Segment ID	Length (FT)	Start Station	End Station	Notes
0100/0000	021094	0100/0000	021094	MFC BEGIN = D LENGTH(AH 2616 BK 0845) LAUREL ST (BORO) BRUBAKER ST (BORO)
0090/0662		021094	021094	2 0 55121 0 00 0212+52 ALLEGHENY ST (BORO)
0090/0471		021094	021094	LENGTH(AH 0845 BK 2260) NC HAY ST BERLIN
0080/2022	018834	021094	039928	BROTHERS VALLEY T
0080/0000		039928	039928	0189+80 LENGTH(AH 2260 BK 2672)
0070/0000	016162	039928	056090	LENGTH(AH 2672 BK 2499)
0060/0266		056090	056090	BMSBN 55/2023/0060/0229 2 0 55121 0 00 0139+42 BUFFALO RUN
0060/0229		056090	056090	BMSBG 55/2023/0060/0229 MCDONALDTON RD
0060/0025		056090	056090	(T865)
0060/0021		056090	056090	BMSBN 55/2023/0060/0000 2 0 55121 0 00 0137+14 T. BUFFALO CR
0060/0000	013663	056090	070753	BMSBG 55/2023/0060/0000 LENGTH(AH 2499 BK 3224)

DIR: B TOTAL LEN: 9.061 MI. DIST: 09-7 SR: 2023  
LEFT MUN: BROTHERS VALLEY T RIGHT MUN: BROTHERS VALLEY T

010439 FT

010439 FT 2 0 55121 0 00 0104+36  
S 0050/0000 LENGTH(AH 3224 BK 2101)

2 0 55121 0 00 0083+35 008338 FT  
TANNERY RD  
(T425) 0040/0000 ==

008338 FT  
S 0040/0000 LENGTH(AH 2101 BK 2992)

005346 FT

005346 FT 2 0 55121 0 00 0053+56  
S 0030/0000 LENGTH(AH 2992 BK 2498)

002848 FT

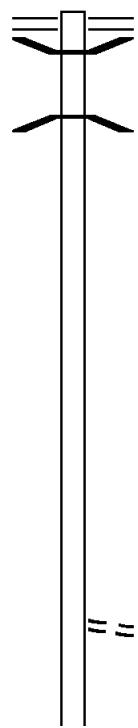
002848 FT 2 0 55121 0 00 0028+70  
S 0020/0000 LENGTH(AH 2498 BK 2848)

000000 FT

000000 FT 2 0 55121 0 00 0000+00  
NC SA LCO RD  
CUMBERLAND HW  
(SRO160 SEG 0290/1883)  
MFC BEGIN = E  
S 0010/0000 LENGTH(AH 2848 BK 0000)

EXTRACT DATE: 12/21/2020 ROADWAY MANAGEMENT SYSTEM PAGE NUMBER: 316  
 PRINT DATE: 12/23/2020 SLD COUNTY/SR - ANNUAL PRINT COUNTY: SOMERSET  
 DIR: B TOTAL LEN: 3.594 MI. DIST: 09-7 SR: 2022  
 LEFT MUN: NORTHAMPTON T RIGHT MUN: NORTHAMPTON T

018974 FT



018974 FT BRUSH CREEK RD  
 0090/3414 (SR2017 SEG 0210/0000)  
 0090/3032 BMSSEN 55/2022/0090/3000  
 2 0 55128 0 00 0185+96  
 BRUSH CREEK  
 0090/3000 BMSBG 55/2022/0090/3000

015560 FT

015560 FT 2 0 55128 0 00 0155+96  
 5 0090/0000 LENGTH(AH 3414 BK 2320)

013240 FT

013240 FT 2 0 55128 0 00 0132+82  
 BRICK RD  
 (T409)  
 5 0080/0000 LENGTH(AH 2320 BK 1488)

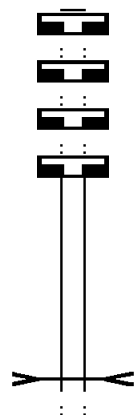
011752 FT

011752 FT 2 0 55128 0 00 0117+75

DIR: B TOTAL LEN: 3.594 MI. DIST: 09-7 SR: 2022  
 LEFT MUN: NORTHAMPTON T RIGHT MUN: NORTHAMPTON T

Stationing	Segment	Length	Start Station	End Station	Notes
0000+00	0010/0000	0010	0000+00	0010+00	GLENCOE RD (SR2020 SEG 0070/1866) MFC BEGIN = E
0010+00	0020/0000	0010	0010+00	0020+00	NC LEISTER RD GLENCOE RD (SR2020 SEG 0070/1866)
0020+00	0030/0000	0010	0020+00	0030+00	LENGTH(AH 2039 BK 0885)
0030+00	0040/0000	0010	0030+00	0040+00	LENGTH(AH 2514 BK 2039)
0040+00	0050/0000	0010	0040+00	0050+00	LENGTH(AH 2404 BK 2514)
0050+00	0060/0000	0010	0050+00	0060+00	LENGTH(AH 1714 BK 2404)
0060+00	0070/0000	0010	0060+00	0070+00	LENGTH(AH 2196 BK 1714)
0070+00	0080+43	0003	0070+00	0070+43	CARTER HILL RD (T754)
0080+43	0085+85	0004	0080+43	0085+85	LENGTH(AH 1488 BK 2196)
0085+85	0095+90	0005	0085+85	0095+90	PACKSADDLE RD (T408)

000248 FT  
 000248 FT  
 000248 FT  
 000248 FT  
 000239 FT  
 000239 FT



000248 FT  
 7110/0000 LENGTH(AH 2104 BK 2961)  
 000248 FT  
 7100/0000 LENGTH(AH 2961 BK 2873)  
 000248 FT  
 7090/0000 LENGTH(AH 2873 BK 2426)  
 000248 FT  
 7082/0000 LENGTH(AH 2426 BK 0009)  
 \* REF-AHD SHAFFER RUN RD  
 0080/0009 (TB30)  
 000239 FT 2 0 55122 0 02 0206+47  
 BROOKS RUN  
 STRUCTURE LENGTH 9 FT  
 BMSID 55/2021/0080/0000  
 \* REF-BK SHAFFER RUN RD  
 (TB30)  
 0080/0000 LENGTH(AH 0009 BK 0253)  
 000239 FT

EXTRACT DATE: 12/21/2020  
PRINT DATE: 12/23/2020

ROADWAY MANAGEMENT SYSTEM  
SLD COUNTY/SR - ANNUAL PRINT

PAGE NUMBER: 313  
COUNTY: SOMERSET

DIR: B TOTAL LEN: .047 MI.  
LEFT MUN: ALLEGHENY T

DIST: 09-7 SR: 2021  
RIGHT MUN: ALLEGHENY T

		7078/0000	LENGTH(AH 0253 BK 0016)
			BMSSEN 55/2021/0076/0000
		* REF-AHD	SHAFFER RUN RD
		0076/0016	(TB30)
000223	FT	000223 FT	2 0 55122 0 02 0203+84
		* REF-BK	SHAFFER RUN RD
			(TB30)
			SAVAGE RUN
			BMSBG 55/2021/0076/0000
000223	FT	000223 FT	LENGTH(AH 0016 BK 0424)
		7074/0000	LENGTH(AH 0424 BK 0021)
		* REF-AHD	SHAFFER RUN RD
		0072/0021	(TB30)
000202	FT	000202 FT	2 0 55122 0 02 0199+23
			SHAFFERS RUN
			STRUCTURE LENGTH 21 FT
			BMSID 55/2021/0072/0000
		* REF-BK	SHAFFER RUN RD
			(TB30)
		0072/0000	LENGTH(AH 0021 BK 1721)
000202	FT	000202 FT	
		7070/0000	LENGTH(AH 1721 BK 2105)
000202	FT	000202 FT	
		7064/0000	LENGTH(AH 2105 BK 1667)
000202	FT	000202 FT	
		7062/0000	LENGTH(AH 1667 BK 0018)
			BMSSEN 55/2021/0060/0000
		* REF-AHD	SHAFFER RUN RD
			(TB30)
		0060/0018	FAIRHOPE T
000184	FT	000184 FT	2 0 55122 0 02 0143+96
		* REF-BK	SHAFFER RUN RD
			(TB50)
			TRIB SHAFFERS RUN
			BMSBG 55/2021/0060/0000
000184	FT	000184 FT	LENGTH(AH 0018 BK 2335)
		7050/0000	LENGTH(AH 2335 BK 2342)
000184	FT	000184 FT	
		7046/0000	LENGTH(AH 2342 BK 0040)
			BMSSEN 55/2021/0044/0000
		* REF-AHD	SHAFFER RUN RD
		0044/0040	(TB50)
000144	FT	000144 FT	2 0 55122 0 02 0096+91
		* REF-BK	SHAFFER RUN RD
			(TB50)
			SHAFFERS RUN
			BMSBG 55/2021/0044/0000
		0044/0000	LENGTH(AH 0040 BK 0628)



EXTRACT DATE: 12/21/2020  
PRINT DATE: 12/23/2020

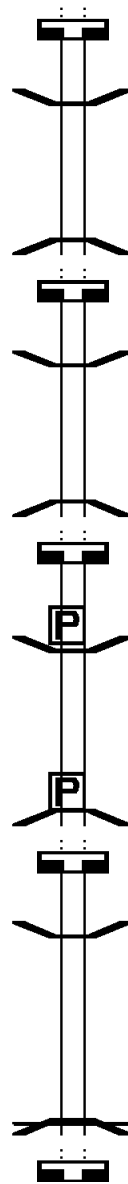
ROADWAY MANAGEMENT SYSTEM  
SLD COUNTY/SR - ANNUAL PRINT

PAGE NUMBER: 312  
COUNTY: SOMERSET

DIR: B TOTAL LEN: .047 MI.  
LEFT MUN: FAIRHOPE T

DIST: 09-7 SR: 2021  
RIGHT MUN: FAIRHOPE T

000144 FT



000144 FT  
7042/0000

LENGTH(AH 0628 BK 0029)  
BMSSEN 55/2021/0040/0000

\* REF-AHD  
0040/0029

SHAFFER RUN RD  
(TB50)

000115 FT

\* REF-BK  
000115 FT

2 0 55122 0 02 0090+27

\* REF-BK

SHAFFER RUN RD  
(TB50)

000115 FT

5 0040/0000  
000115 FT  
7036/0000

SHAFFERS RUN  
BMSBG 55/2021/0040/0000  
LENGTH(AH 0029 BK 2334)

\* REF-AHD  
0034/0017

LENGTH(AH 2334 BK 0017)  
BMSSEN 55/2021/0034/0000

000098 FT

\* REF-BK  
000098 FT

SHAFFER RUN RD  
(TB50)

\* REF-BK

2 0 55122 0 01 0066+22

5 0034/0000  
000098 FT  
7032/0000

SHAFFERS RUN  
BMSBG 55/2021/0034/0000

000098 FT

\* REF-AHD  
0030/0043

LENGTH(AH 0017 BK 1095)

\* REF-BK  
000055 FT

LENGTH(AH 1095 BK 0043)  
BMSSEN 55/2021/0030/0000

000055 FT



\* REF-BK

SHAFFER RUN RD  
(TB50)

5 0030/0000  
000055 FT  
7022/0000

BRIDGE POSTED (TONS)  
2 0 55122 0 01 0054+89

000055 FT



\* REF-AHD  
0020/0055

SHAFFER RUN RD  
(TB50)

\* REF-BK

SGL 31 COMB 38  
SHAFFERS RUN  
BMSBG 55/2021/0030/0000

000000 FT



\* REF-BK

LENGTH(AH 0043 BK 2954)

5 0020/0000  
000000 FT  
7010/0000

LENGTH(AH 2954 BK 0055)  
BMSSEN 55/2021/0020/0000

000000 FT



5 0020/0000  
000000 FT  
7010/0000

SHAFFER RUN RD  
(TB50)

5 0020/0000  
000000 FT  
7010/0000

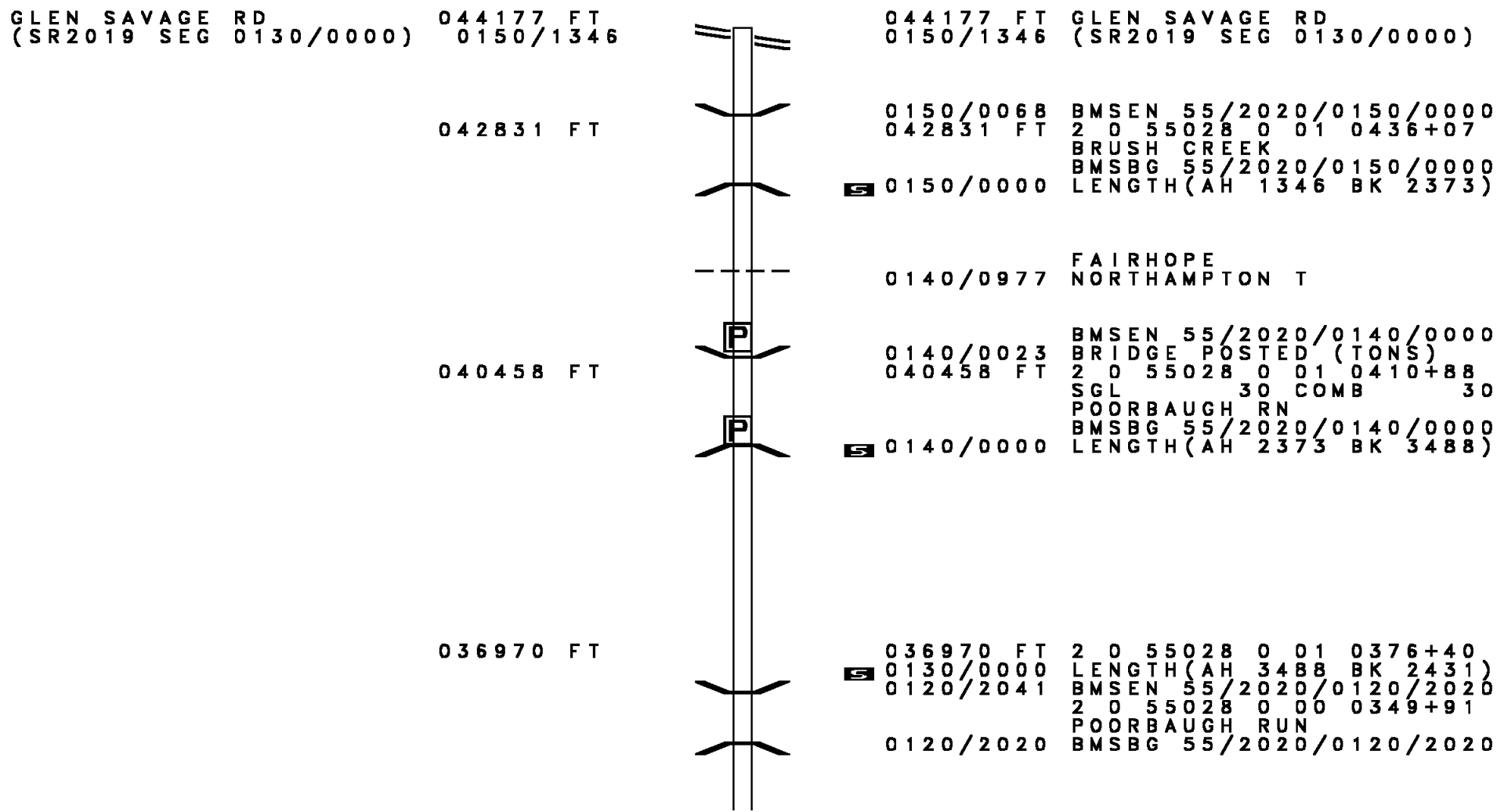
2 0 55122 0 01 0024+59

SHAFFERS RUN RD  
(TB50)

SHAFFERS RUN  
BMSBG 55/2021/0020/0000

MFC BEGIN = E  
LENGTH(AH 0055 BK 2594)

LENGTH(AH 2594 BK 0000)



GLEN SAVAGE RD 044177 FT  
 (SR2019 SEG 0130/0000) 0150/1346

044177 FT GLEN SAVAGE RD  
 0150/1346 (SR2019 SEG 0130/0000)

042831 FT

0150/0068 BMSBN 55/2020/0150/0000  
 042831 FT 2 0 55028 0 01 0436+07  
 BRUSH CREEK  
 BMSBG 55/2020/0150/0000  
 S 0150/0000 LENGTH(AH 1346 BK 2373)

040458 FT

0140/0977 FAIRHOPE  
 NORTHAMPTON T  
 0140/0023 BMSBN 55/2020/0140/0000  
 040458 FT BRIDGE POSTED (TONS)  
 2 0 55028 0 01 0410+88  
 SGL 30 COMB 30  
 POORBAUGH RN  
 BMSBG 55/2020/0140/0000  
 S 0140/0000 LENGTH(AH 2373 BK 3488)

036970 FT

036970 FT 2 0 55028 0 01 0376+40  
 S 0130/0000 LENGTH(AH 3488 BK 2431)  
 0120/2041 BMSBN 55/2020/0120/2020  
 2 0 55028 0 00 0349+91  
 POORBAUGH RUN  
 BMSBG 55/2020/0120/2020

DIR: B TOTAL LEN: 8.367 MI. DIST: 09-7 SR: 2020  
LEFT MUN: NORTHAMPTON T RIGHT MUN: NORTHAMPTON T

034539 FT

034539 FT 2 0 55028 0 00 0349+91  
S 0120/0000 LENGTH(AH 2431 BK 2327)

032212 FT

032212 FT 2 0 55028 0 00 0326+64  
CARTER HILL RD  
(T754)  
S 0110/0000 LENGTH(AH 2327 BK 3509)

CARTER HILL RD  
(T754)

0100/2608

028703 FT

028703 FT 2 0 55028 0 00 0291+35  
S 0100/0000 LENGTH(AH 3509 BK 3471)

025232 FT

025232 FT 2 0 55028 0 00 0255+35  
S 0090/0000 LENGTH(AH 3471 BK 3432)

021800 FT

021800 FT 2 0 55028 0 00 0220+66

DIR: B TOTAL LEN: 8.367 MI. DIST: 09-7 SR: 2020  
LEFT MUN: NORTHAMPTON T RIGHT MUN: NORTHAMPTON T

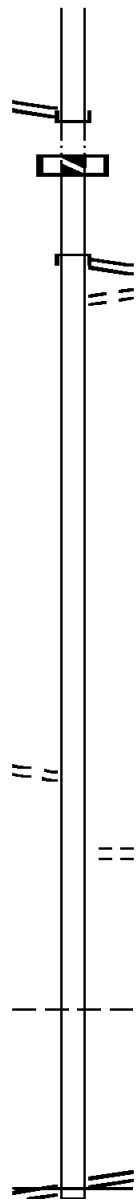
ROADWAY	SEG	START	END	LENGTH	RIGHT	SR	START	END	LENGTH		
LEISTER RD (SR2022)	0010	0000	0070	1866	0080	0000	EMERICK RD (T752) NC POORBAUGH RD GLENCOE RD (SR2015 SEG 0180/1694)	3432	3236		
COOK RD (T407)	0186+33	018564	FT	0070	0000	0070	018564	FT	0070	0000	LENGTH(AH 3236 BK 3950)
MT LEBANON RD (T718)	0060	2130	014614	FT	0060	0000	014614	FT	2 0 55028 0 00	0147+81	LENGTH(AH 3950 BK 2876)
			011738	FT	0050	0000	011738	FT	2 0 55028 0 00	0119+08	LENGTH(AH 2876 BK 2788)

DIR: B TOTAL LEN: 8.367 MI. DIST: 09-7 SR: 2020  
 LEFT MUN: NORTHAMPTON T RIGHT MUN: NORTHAMPTON T

2 0 55028 0 00 0091+20 008950 FT  
 BRUSH CREEK RD  
 (SR2017 SEG 0100/0000) 0040/0000  
 008950 FT

2 0 55028 0 00 0033+93 003249 FT  
 ACKERMAN RD  
 (T406) 0020/0000

CUMBERLAND HW  
 (SR0160 SEG 0270/0000) 0010/0000



008950 FT  
 INTER-BK BRUSH CREEK RD  
 (SR2017 SEG 0100/0000)  
 0040/0000 LTH AH 002788 BK 000100  
 008950 FT  
 7034/0000 LTH AH 000100 BK 002478  
 INTER-AHD BRUSH CREEK RD  
 (SR2017 SEG 0090/0000)  
 BRUSH CREEK RD  
 (SR2017 SEG 0090/0000)  
 0030/2478 FOR SR 2017 AND 2020  
 0030/2365 (CONN)

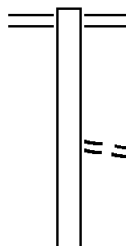
006472 FT 2 0 55028 0 00 0066+16  
 0030/0000 LENGTH(AH 2478 BK 3223)

003249 FT  
 0020/0000 LENGTH(AH 3223 BK 3249)  
 BRANT RD  
 (T376)  
 0010/2640

0010/0607 NORTHAMPTON  
 BROTHERS VALLEY T  
 000000 FT 2 0 55028 0 00 0001+15  
 CUMBERLAND HW  
 (SR0160 SEG 0270/0000)  
 NC GL ENCOE RD  
 MFC BEGIN = D  
 0010/0000 LENGTH(AH 3249 BK 0000)

EXTRACT DATE: 12/21/2020 ROADWAY MANAGEMENT SYSTEM PAGE NUMBER: 307  
 PRINT DATE: 12/23/2020 SLD COUNTY/SR - ANNUAL PRINT COUNTY: SOMERSET  
 DIR: B TOTAL LEN: 11.905 MI. DIST: 09-7 SR: 2019  
 LEFT MUN: ALLEGHENY T RIGHT MUN: ALLEGHENY T

062858 FT



062858 FT GLADES PK  
 0260/2395 (SR0031 SEG 0570/2806)

0260/0955 WOLF CAMP RD  
 (T480)

060463 FT

060463 FT 2 0 55050 0 00 0109+95  
 0260/0000 LENGTH(AH 2395 BK 2389)

DIR: B TOTAL LEN: 11.905 MI. DIST: 09-7 SR: 2019  
LEFT MUN: ALLEGHENY T RIGHT MUN: ALLEGHENY T

058074 FT

058074 FT 2 0 55050 0 00 0085+69  
S 0250/0000 LENGTH(AH 2389 BK 2498)

055576 FT

055576 FT 2 0 55050 0 00 0058+31  
S 0240/0000 LENGTH(AH 2498 BK 2501)

053075 FT

053075 FT 2 0 55050 0 00 0032+91  
SHAFFERS RUN RD  
(T830)  
= S 0230/0000 LENGTH(AH 2501 BK 3411)

2 0 55050 0 00 0000+00 049664 FT  
DIVIDING RIDGE RD  
(SR1015 SEG 0010/0000) 0220/0000

049664 FT  
MFC BEGIN = E  
S 0220/0000 LENGTH(AH 3411 BK 2330)

047334 FT

047334 FT 2 0 55005 0 04 0943+66  
S 0210/0000 LENGTH(AH 2330 BK 1953)

DIR: B TOTAL LEN: 11.905 MI. DIST: 09-7 SR: 2019  
LEFT MUN: ALLEGHENY T RIGHT MUN: ALLEGHENY T

045381 FT

045381 FT 2 0 55005 0 04 0923+85  
S 0200/0000 LENGTH(AH 1953 BK 1894)

043487 FT

0190/0147 ALLEGHENY  
043487 FT FAIRHOPE T  
S 0190/0000 2 0 55005 0 04 0904+91  
LENGTH(AH 1894 BK 1964)

041523 FT

041523 FT 2 0 55005 0 04 0885+19  
S 0180/0000 LENGTH(AH 1964 BK 3101)

038422 FT

038422 FT 2 0 55005 0 04 0853+87  
BURKETT HILL RD  
(T774)  
S 0170/0000 LENGTH(AH 3101 BK 2401)

036021 FT

036021 FT 2 0 55005 0 04 0830+33  
S 0160/0000 LENGTH(AH 2401 BK 2523)



EXTRACT DATE: 12/21/2020 ROADWAY MANAGEMENT SYSTEM PAGE NUMBER: 304  
PRINT DATE: 12/23/2020 SLD COUNTY/SR - ANNUAL PRINT COUNTY: SOMERSET

DIR: B TOTAL LEN: 11.905 MI. DIST: 09-7 SR: 2019  
LEFT MUN: FAIRHOPE T RIGHT MUN: FAIRHOPE T

2 0 55005 0 04 0804+48 033498 FT  
PINE VALLEY RD  
(T772) 0150/0000 ==

033498 FT  
5 0150/0000 LENGTH(AH 2523 BK 2765)

030733 FT

030733 FT 2 0 55005 0 04 0774+69  
5 0140/0000 LENGTH(AH 2765 BK 3254)

2 0 55005 0 04 0741+49 027479 FT  
POORBAUGH RD  
(SR2020 SEG 0150/1346) 0130/0000 ==

027479 FT  
5 0130/0000 LENGTH(AH 3254 BK 1193)

026286 FT

026286 FT 2 0 55005 0 04 0729+35  
5 0120/0000 LENGTH(AH 1193 BK 2610)

023676 FT



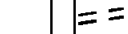




023676 FT 2 0 55005 0 04 0702+99  
5 0110/0000 LENGTH(AH 2610 BK 2715)

020961 FT

020961 FT 2 0 55005 0 03 0665+56  
5 0100/0000 LENGTH(AH 2715 BK 2559)

DIR: B TOTAL LEN: 11.905 MI. DIST: 09-7 SR: 2019  
 LEFT MUN: FAIRHOPE T RIGHT MUN: FAIRHOPE T

COMPS RD  
 (T764)  
 MAIN ST  
 (T846)

018402 FT		0090/0032	BMS EN 55/2019/0090/0000
		018402 FT	2 0 55005 0 03 0640+87
			SHAFFERS RUN
		0090/0000	BMSBG 55/2019/0090/0000
			LENGTH(AH 2559 BK 1532)
016870 FT		016870 FT	2 0 55005 0 03 0624+71
			SHAFFERS RUN RD
			(T850)
		0080/0000	LENGTH(AH 1532 BK 2498)
014372 FT		014372 FT	2 0 55005 0 03 0600+74
			VILLAGE: FAIRHOPE
			(AAR 145074U)#TRKS 02
		0070/0000	LENGTH(AH 2498 BK 1332)
013040 FT		0060/0127	BMS EN 55/2019/0060/0000
		013040 FT	2 0 55005 0 02 0586+79
			WILLS CREEK
		0060/0000	BMSBG 55/2019/0060/0000
			LENGTH(AH 1332 BK 2632)
0050/2308			
0050/1817			
		0050/1275	RETAINING WALL END
			BMSID 55/2019/0050/0601
		0050/0601	RETAINING WALL BEGIN
			BMSID 55/2019/0050/0601
010408 FT		010408 FT	2 0 55024 0 00 0024+82
		0050/0000	LENGTH(AH 2632 BK 2428)

DIR: B TOTAL LEN: 11.905 MI. DIST: 09-7 SR: 2019  
 LEFT MUN: FAIRHOPE T RIGHT MUN: FAIRHOPE T

007980 FT

007980 FT 2 0 55024 0 00 0049+85  
 0040/0000 LENGTH(AH 2428 BK 2487)

005493 FT

005493 FT 2 0 55024 0 00 0074+72  
 0030/0000 LENGTH(AH 2487 BK 2562)

002931 FT

0020/0156 RETAINING WALL END  
 BMSID 55/2019/0020/0000  
 002931 FT 2 0 55024 0 00 0100+34  
 RETAINING WALL BEGIN  
 BMSID 55/2019/0020/0000  
 0020/0000 LENGTH(AH 2562 BK 2931)  
 RETAINING WALL END  
 0010/2931 BMSID 55/2019/0010/1974

0010/1974 RETAINING WALL BEGIN  
 BMSID 55/2019/0010/1974

0010/0795 BMS EN 55/2019/0010/0693  
 2 0 55024 0 00 0122+15  
 WILLS CREEK  
 0010/0693 BMSBG 55/2019/0010/0693

000000 FT

000000 FT 2 0 55024 0 00 0129+18  
 NC GL EN SAVAGE RD  
 \* REF-BK GOOSEBERRY RD  
 (SR3004 SEG 0010/0000)  
 MFC BEGIN = D  
 BK-BEDFORD (05)  
 0010/0000 LENGTH(AH 2931 BK 0000)

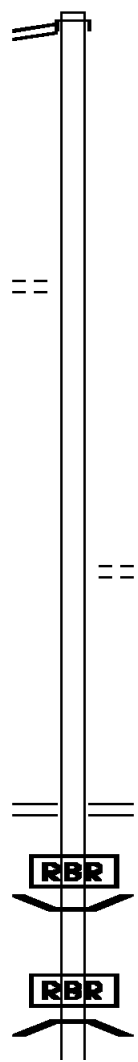
DIR: B TOTAL LEN: 3.787 MI. DIST: 09-7 SR: 2018  
 LEFT MUN: BROTHERS VALLEY T RIGHT MUN: BROTHERS VALLEY T

PINE HILL RD 019993 FT  
 (SR2027 SEG 0100/0000) 0080/2923

2 0 55036 0 00 0028+40 017070 FT  
 BUFFALO CREEK RD 0080/0000  
 (T616)

014177 FT

011323 FT



019993 FT  
 INTER-AHD PINE HILL RD  
 0080/2923 (SR2027 SEG 0100/0000)

017070 FT  
 0080/0000 LENGTH(AH 2923 BK 2893)

014177 FT 2 0 55036 0 00 0058+27  
 CROSSROAD SCHOOL RD  
 (T419)  
 0070/0000 LENGTH(AH 2893 BK 2854)

NC LICHTY FARM HILL RD  
 MASON DIXON HW  
 0060/0432 (SR2047 SEG 0200/0000)

0060/0076 BMSBN 55/2018/0060/0000  
 011323 FT 2 0 55036 0 00 0086+72  
 P3  
 BUFFALO CREEK  
 BMSBG 55/2018/0060/0000  
 0060/0000 LENGTH(AH 2854 BK 3107)

DIR: B TOTAL LEN: 3.787 MI. DIST: 09-7 SR: 2018  
 LEFT MUN: BROTHERS VALLEY T RIGHT MUN: BROTHERS VALLEY T

BEACHDALE RD  
 (T575)

0050/1455

==

==

0050/1126 FOGLETOWN RD  
 (T431)

008216 FT

⌢

0050/0025 BMS EN 55/2018/0050/0000  
 008216 FT 2 0 55036 0 00 0117+93  
 VILLAGE: BEECHDALE  
 TUBS RUN

⌢

0050/0000 BMSBG 55/2018/0050/0000  
 LENGTH(AH 3107 BK 2078)

006138 FT

006138 FT 2 0 55036 0 00 0137+42  
 0040/0000 LENGTH(AH 2078 BK 2073)

004065 FT

004065 FT 2 0 55036 0 00 0158+49  
 0030/0000 LENGTH(AH 2073 BK 2797)

RIDGE CHURCH RD  
 (T825)

0020/1227

==

2 0 55036 0 00 0186+46  
 ROCKY LANE RD  
 (T552)

001268 FT

==

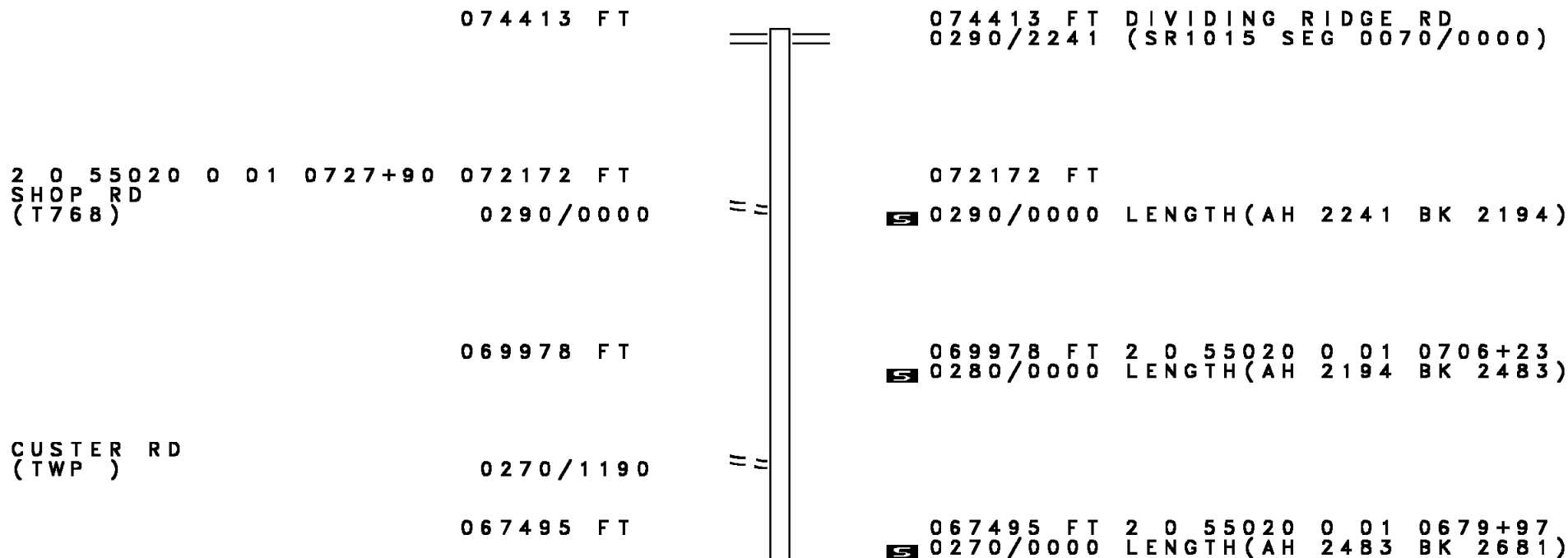
001268 FT

0020/0000 LENGTH(AH 2797 BK 1268)

000000 FT

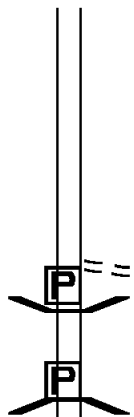
000000 FT 2 0 55036 0 00 0200+24  
 NC OWL HOLLOW RD

GARRETT SHORTCUT RD  
 (SR2031 SEG 0090/0000)  
 MFC BEGIN = E  
 0010/0000 LENGTH(AH 1268 BK 0000)



DIR: B TOTAL LEN: 14.093 MI. DIST: 09-7 SR: 2017  
 LEFT MUN: NORTHAMPTON T RIGHT MUN: NORTHAMPTON T

064814 FT



064814 FT 2 0 55020 0 01 0653+76

[S] 0260/0000 MILLER RD  
 (T469)  
 LENGTH(AH 2681 BK 1452)  
 BMSBN 55/2017/0250/1181  
 0250/1208 BRIDGE POSTED (TONS)  
 2 0 55020 0 01 0651+02  
 SGL 28 COMB 40  
 TRIB HILLEGAS RUN  
 0250/1181 BMSBG 55/2017/0250/1181

063362 FT

063362 FT 2 0 55020 0 01 0639+20  
 [S] 0250/0000 LENGTH(AH 1452 BK 2341)

061021 FT

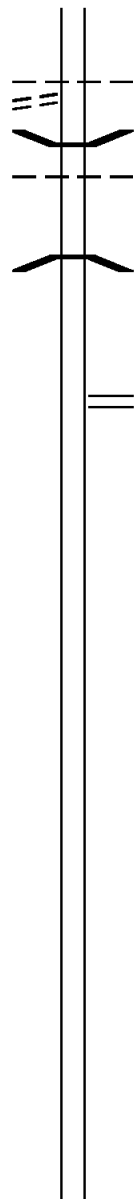
061021 FT 2 0 55020 0 01 0615+21  
 [S] 0240/0000 LENGTH(AH 2341 BK 3459)

057562 FT

057562 FT 2 0 55020 0 01 0579+94  
 [S] 0230/0000 LENGTH(AH 3459 BK 3489)

DIR: B TOTAL LEN: 14.093 MI. DIST: 09-7 SR: 2017  
 LEFT MUN: NORTHAMPTON T RIGHT MUN: NORTHAMPTON T

2 0 55020 0 01 0545+74 054073 FT  
 SMITH RD  
 (T421) 0220/0000



054073 FT NORTHAMPTON  
 ALLEGHENY T  
 0220/0000 LENGTH(AH 3489 BK 1832)

0210/1223 BMSBN 55/2017/0210/1190  
 ALLEGHENY  
 0210/1215 NORTHAMPTON T  
 2 0 55020 0 01 0539+54  
 PANTHER RUN  
 0210/1190 BMSBG 55/2017/0210/1190

052241 FT

052241 FT 2 0 55020 0 01 0527+60  
 LEISTER RD  
 (SR2022 SEG 0090/3414)  
 0210/0000 LENGTH(AH 1832 BK 1019)

051222 FT

051222 FT 2 0 55020 0 01 0517+16  
 0200/0000 LENGTH(AH 1019 BK 2862)

048360 FT

048360 FT 2 0 55020 0 01 0488+54  
 0190/0000 LENGTH(AH 2862 BK 2044)

046316 FT

046316 FT 2 0 55020 0 01 0467+67  
 0180/0000 LENGTH(AH 2044 BK 2542)

043774 FT

043774 FT 2 0 55020 0 01 0441+93  
 0170/0000 LENGTH(AH 2542 BK 2477)



DIR: B TOTAL LEN: 14.093 MI. DIST: 09-7 SR: 2017  
LEFT MUN: NORTHAMPTON T RIGHT MUN: NORTHAMPTON T

041297 FT

041297 FT 2 0 55020 0 01 0417+16  
S 0160/0000 LENGTH(AH 2477 BK 3023)

038274 FT

038274 FT 2 0 55020 0 01 0386+35  
S 0150/0000 LENGTH(AH 3023 BK 3560)

034714 FT

034714 FT 2 0 55020 0 01 0352+00  
SCHOOLHOUSE RD  
(T719)  
S 0140/0000 LENGTH(AH 3560 BK 1564)  
0130/1346 BMSBN 55/2017/0130/1325  
2 0 55020 0 01 0349+31  
BEAR RUN  
0130/1325 BMSBG 55/2017/0130/1325

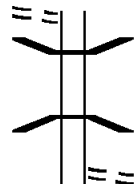
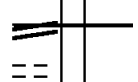
033150 FT

033150 FT 2 0 55020 0 01 0336+05  
S 0130/0000 LENGTH(AH 1564 BK 2804)

2 0 55020 0 01 0308+56 030346 FT  
COOK RD

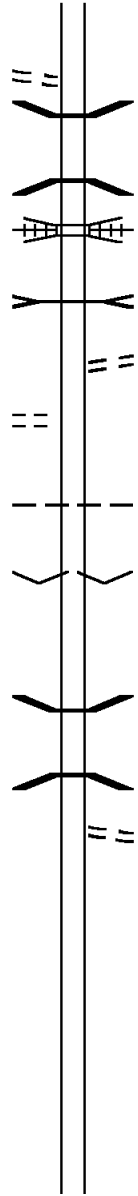
030346 FT

DIR: B TOTAL LEN: 14.093 MI. DIST: 09-7 SR: 2017  
 LEFT MUN: NORTHAMPTON T RIGHT MUN: NORTHAMPTON T

(T407)	0120/0000		0120/0000 LENGTH(AH 2804 BK 1812) 0110/1743 BMSSEN 55/2017/0110/1720 2 0 55020 0 01 0306+31 BRUSH CREEK 0110/1720 BMSBG 55/2017/0110/1720 COOK RD 0110/1670 (T407)
	028534 FT		028534 FT 2 0 55020 0 01 0290+43 0110/0000 LENGTH(AH 1812 BK 2360)
	026174 FT		026174 FT 2 0 55020 0 01 0265+39 GLENCOE RD (SR2020 SEG 0040/0000) MFC BEGIN = E 0100/0000 LENGTH(AH 2360 BK 2019)
2 0 55020 0 01 0245+34 024155 FT GLENCOE RD (SR2020 SEG 0030/2478) FOR SR 2017 AND 2020 (CONN)	0090/0000 0080/2466		024155 FT MFC BEGIN = D 0090/0000 LENGTH(AH 2019 BK 2569)
	021586 FT		021586 FT 2 0 55020 0 01 0219+84 0080/0000 LENGTH(AH 2569 BK 2873)

DIR: B TOTAL LEN: 14.093 MI. DIST: 09-7 SR: 2017  
 LEFT MUN: NORTHAMPTON T RIGHT MUN: NORTHAMPTON T

2 0 55020 0 01 0191+01 018713 FT  
 BRANT RD  
 (T377) 0070/0000



018713 FT  
 0070/0000 LENGTH(AH 2873 BK 3351)  
 0060/2927 BMSID 55/2017/0060/2901  
 2 0 55020 0 00 0185+44  
 WHEELER RUN  
 0060/2901 BMSBG 55/2017/0060/2901  
 CSX RAIL TRANSPORTATION  
 0060/2492 OVERPASS IS RR X-ING  
 WHEELER RUN  
 0060/2370 STRUCTURE LENGTH 8 FT  
 BMSID 55/2017/0060/2370  
 PHILSON RD  
 (T377)  
 0060/1660

MANCE RD  
 (T379) 0060/1101

015362 FT

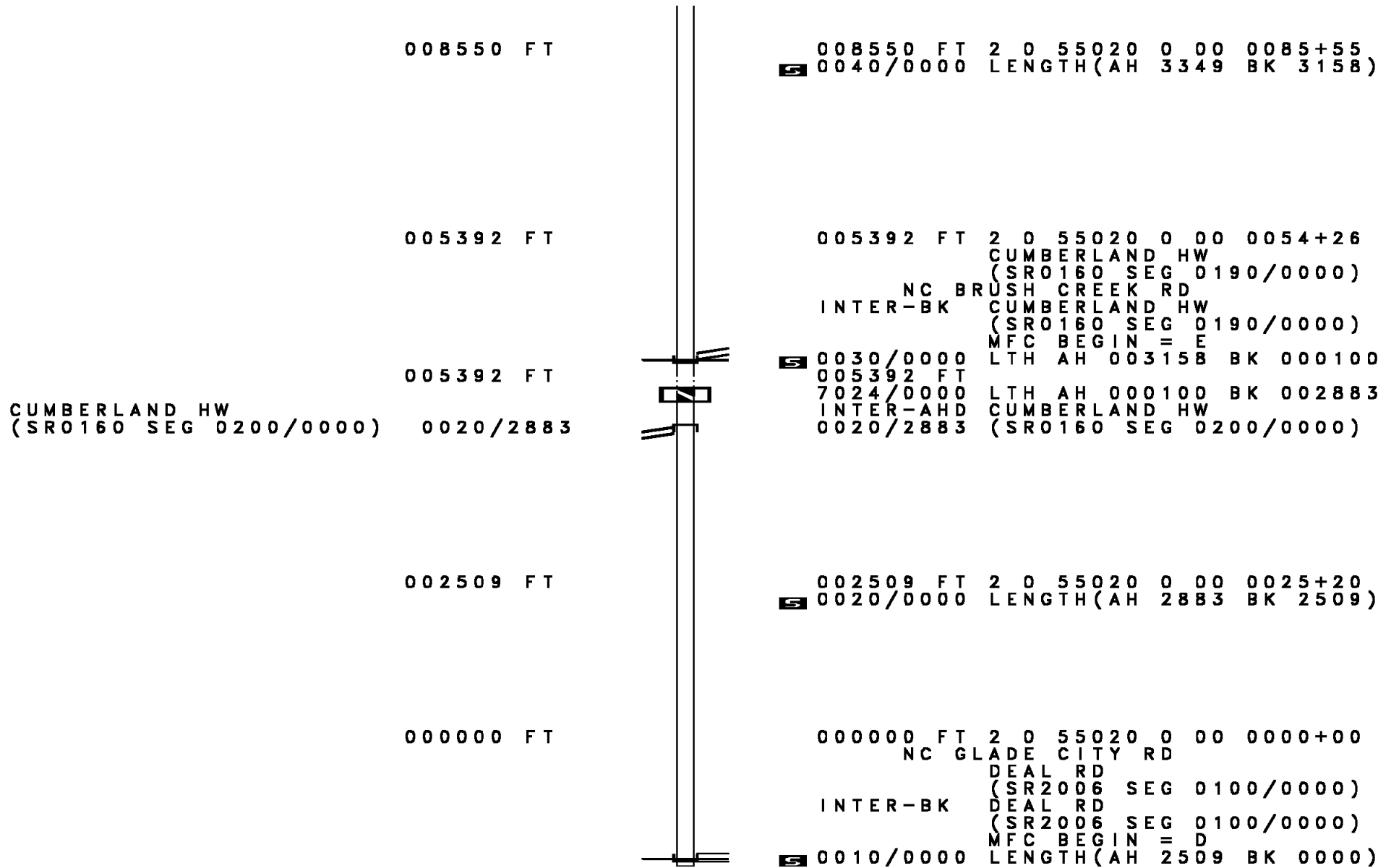
0060/0052 NORTHAMPTON  
 015362 FT LARIMER T  
 2 0 55020 0 00 0153+66  
 VILLAGE: MANCE  
 0060/0000 LENGTH(AH 3351 BK 3463)

0050/1917 BMSID 55/2017/0050/1898  
 2 0 55020 0 00 0138+87  
 TR. WILLS CRK  
 0050/1898 BMSBG 55/2017/0050/1898  
 WITT RD  
 0050/1895 (T660)

011899 FT

011899 FT 2 0 55020 0 00 0119+03  
 0050/0000 LENGTH(AH 3463 BK 3349)

DIR: B TOTAL LEN: 14.093 MI. DIST: 09-7 SR: 2017  
 LEFT MUN: LARIMER T RIGHT MUN: LARIMER T



008550 FT

008550 FT 2 0 55020 0 00 0085+55  
 0040/0000 LENGTH(AH 3349 BK 3158)

005392 FT

005392 FT 2 0 55020 0 00 0054+26  
 CUMBERLAND HW  
 (SR0160 SEG 0190/0000)  
 NC BRUSH CREEK RD  
 INTER-BK CUMBERLAND HW  
 (SR0160 SEG 0190/0000)  
 MFC BEGIN = E

005392 FT

CUMBERLAND HW  
 (SR0160 SEG 0200/0000) 0020/2883

0030/0000 LTH AH 003158 BK 000100  
 005392 FT  
 7024/0000 LTH AH 000100 BK 002883  
 INTER-AHD CUMBERLAND HW  
 0020/2883 (SR0160 SEG 0200/0000)

002509 FT

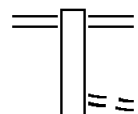
002509 FT 2 0 55020 0 00 0025+20  
 0020/0000 LENGTH(AH 2883 BK 2509)

000000 FT

000000 FT 2 0 55020 0 00 0000+00  
 NC GLADE CITY RD  
 DEAL RD  
 (SR2006 SEG 0100/0000)  
 INTER-BK DEAL RD  
 (SR2006 SEG 0100/0000)  
 MFC BEGIN = D  
 0010/0000 LENGTH(AH 2509 BK 0000)


EXTRACT DATE: 12/21/2020 ROADWAY MANAGEMENT SYSTEM PAGE NUMBER: 292  
 PRINT DATE: 12/23/2020 SLD COUNTY/SR - ANNUAL PRINT COUNTY: SOMERSET  
 DIR: B TOTAL LEN: 9.766 MI. DIST: 09-7 SR: 2016  
 LEFT MUN: SUMMIT T RIGHT MUN: SUMMIT T

051564 FT



051564 FT MOUNT DAVIS RD  
 0200/2787 (SR2004 SEG 0410/0000)  
 0200/2148 CEMETERY RD  
 (T375)

048777 FT



048777 FT 2 0 55022 0 00 0029+35  
 SWANEY RUN  
 STRUCTURE LENGTH 9 FT  
 BMSID 55/2016/0200/0000  
 0200/0000 LENGTH(AH 2787 BK 2481)

046296 FT

046296 FT 2 0 55022 0 00 0053+51  
 0190/0000 LENGTH(AH 2481 BK 3610)

DIR: B TOTAL LEN: 9.766 MI. DIST: 09-7 SR: 2016  
 LEFT MUN: SUMMIT T RIGHT MUN: SUMMIT T

Stationing	Length	Notes
2 0 55022 0 00 0090+36	042686 FT	
FAIDLEY RD (T380)	0180/0000	
	042686 FT	
	0180/0000	LENGTH(AH 3610 BK 2557)
	0170/2397	KINSINGER RD (T381)
	040129 FT	
	0170/0000	LENGTH(AH 2557 BK 3392)
	036737 FT	
	036737 FT	2 0 55022 0 00 0149+72
	0160/0000	BIGBY CREEK STRUCTURE LENGTH 19 FT
	0150/2232	BMSID 55/2016/0160/0000
JOHNSON RD (SR2037 SEG 0010/0000)	0150/2232	LENGTH(AH 3392 BK 2466)
	034271 FT	JOHNSON RD (T387)
	034271 FT	
	0150/0000	LENGTH(AH 2466 BK 2337)

DIR: B TOTAL LEN: 9.766 MI. DIST: 09-7 SR: 2016  
 LEFT MUN: SUMMIT T RIGHT MUN: SUMMIT T

2 0 55022 0 01 0197+81 031934 FT  
 CENTER CHURCH RD  
 (T385) 0140/0000

031934 FT  
 0140/0000 LENGTH(AH 2337 BK 3237)  
 SANNER DR  
 0130/2837 (PRDR)

028697 FT

028697 FT 2 0 55022 0 01 0230+05  
 0130/0000 LENGTH(AH 3237 BK 2323)

026374 FT

0120/0664 BASEHORE RD  
 (T399)  
 026374 FT 2 0 55022 0 01 0253+54  
 0120/0000 LENGTH(AH 2323 BK 3739)

022635 FT

022635 FT 2 0 55022 0 01 0290+95  
 (TBK) OLD MULE TRAIL RD  
 (T827)  
 0110/0000 LENGTH(AH 3739 BK 1592)

021043 FT

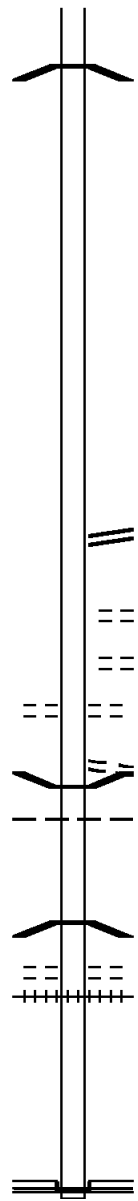
021043 FT 2 0 55022 0 01 0306+90  
 0100/0000 LENGTH(AH 1592 BK 2867)

DIR: B TOTAL LEN: 9.766 MI. DIST: 09-7 SR: 2016  
 LEFT MUN: SUMMIT T RIGHT MUN: SUMMIT T

Stationing	Distance	Notes
018176	FT	SUMMIT BLACK T 0090/0113 2 0 55022 0 01 0333+60 018176 FT 0090/0000 LENGTH(AH 2867 BK 1260)
016916	FT	016916 FT 2 0 55022 0 01 0346+47 0080/0000 LENGTH(AH 1260 BK 3453)
013463	FT	013463 FT 2 0 55022 0 01 0381+50 0070/0000 LENGTH(AH 3453 BK 3052)
010411	FT	0060/0013 BMS EN 55/2016/0060/0000 010411 FT 2 0 55022 0 01 0413+20 TRIB RHOADS CREEK BMSBG 55/2016/0060/0000 0060/0000 LENGTH(AH 3052 BK 3387)
007024	FT	FOX RD (T439) 0050/1819 0050/0028 BMS EN 55/2016/0050/0000 007024 FT 2 0 55022 0 01 0447+03



DIR: B TOTAL LEN: 9.766 MI. DIST: 09-7 SR: 2016  
 LEFT MUN: BLACK T RIGHT MUN: BLACK T



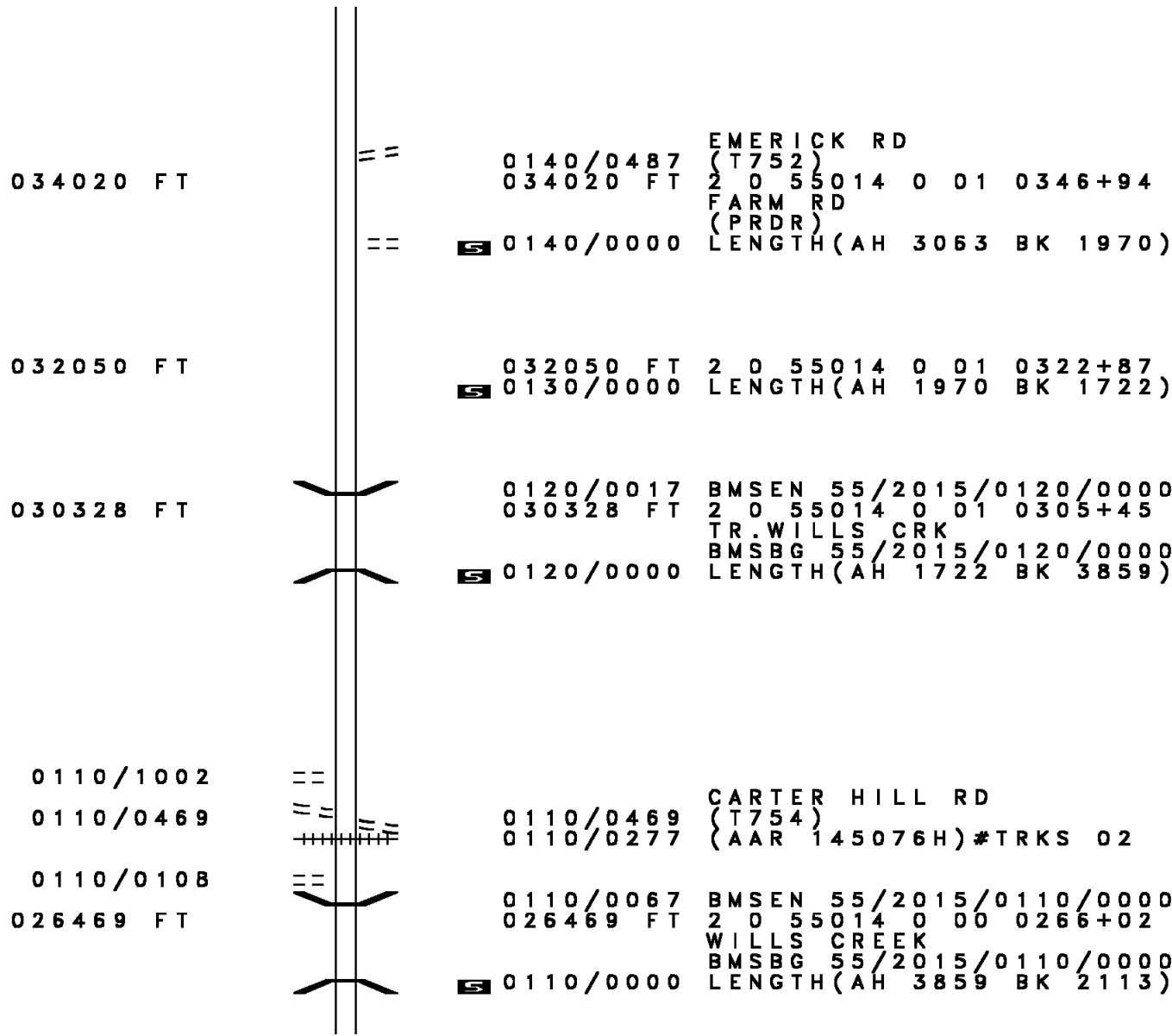
Distance (FT)	Segment ID	Description
	0050/0000	RHOADS CREEK BMSBG 55/2016/0050/0000 LENGTH(AH 3387 BK 2454)
004570 FT	0040/0000	004570 FT 2 0 55022 0 01 0472+58 LENGTH(AH 2454 BK 2308)
002262 FT	0030/0000	002262 FT 2 0 55022 0 01 0495+12 MARKLETON SCHOOL RD (SR3011 SEG 0170/1562) NC ROCKDALE RD LENGTH(AH 2308 BK 1544)
	0020/0730	EVERGREEN DR (TWP)
	0020/0494	BIKE TRAIL LT (PARK)
	0020/0410	BIKE TRAIL LT (PARK)
	0020/0308	BIKE TRAIL LT (PARK)
	0020/0213	BMSSEN 55/2016/0020/0000
000718 FT	0020/0100	BLACK ROCKWOOD B
	000718 FT	2 0 55022 0 01 0510+34 CASSELMAN R
	0020/0000	BMSBG 55/2016/0020/0000 LENGTH(AH 1544 BK 0718)
	0010/0423	WATER ST (TWP)
000000 FT	0010/0215	(AAR 145267T)#TRKS 02
	000000 FT	2 0 55022 0 01 0517+65 NC BRIDGE ST
	INTER-BK	MAIN ST (SR3006 SEG 0180/1773) BRIDGE ST (SR0653 SEG 0200/0000)
	0010/0000	MFC BEGIN = D LENGTH(AH 0718 BK 0000)

MAIN ST  
 (SR0653 SEG 0200/0000) 0010/0000

DIR: B TOTAL LEN: 8.837 MI. DIST: 09-7 SR: 2015  
LEFT MUN: NORTHAMPTON T RIGHT MUN: NORTHAMPTON T

Segment	Start Station	End Station	Length (FT)	Notes
GLENCOE RD (SR2020 SEG 0080/0000)	0180/1694	046660	046660	
	0180/1694	044966	044966	
2 0 55014 0 01 0428+26 KROUSHOUR RD (T712)	0170/0000	042520	042520	
	0170/0000	040023	040023	
	0150/0000	037083	037083	
	0180/1694	046660	046660	POORBAUGH RD (SR2020 SEG 0080/0000) EMERICK RD (T752)
	0180/0000	2 0 55014 0 01 0453+32	044966	LENGTH(AH 1694 BK 2446)
	0170/0000	042520	042520	LENGTH(AH 2446 BK 2497)
	0160/0000	2 0 55014 0 01 0404+19	040023	LENGTH(AH 2497 BK 2940)
	0150/0000	2 0 55014 0 01 0372+71	037083	LENGTH(AH 2940 BK 3063)

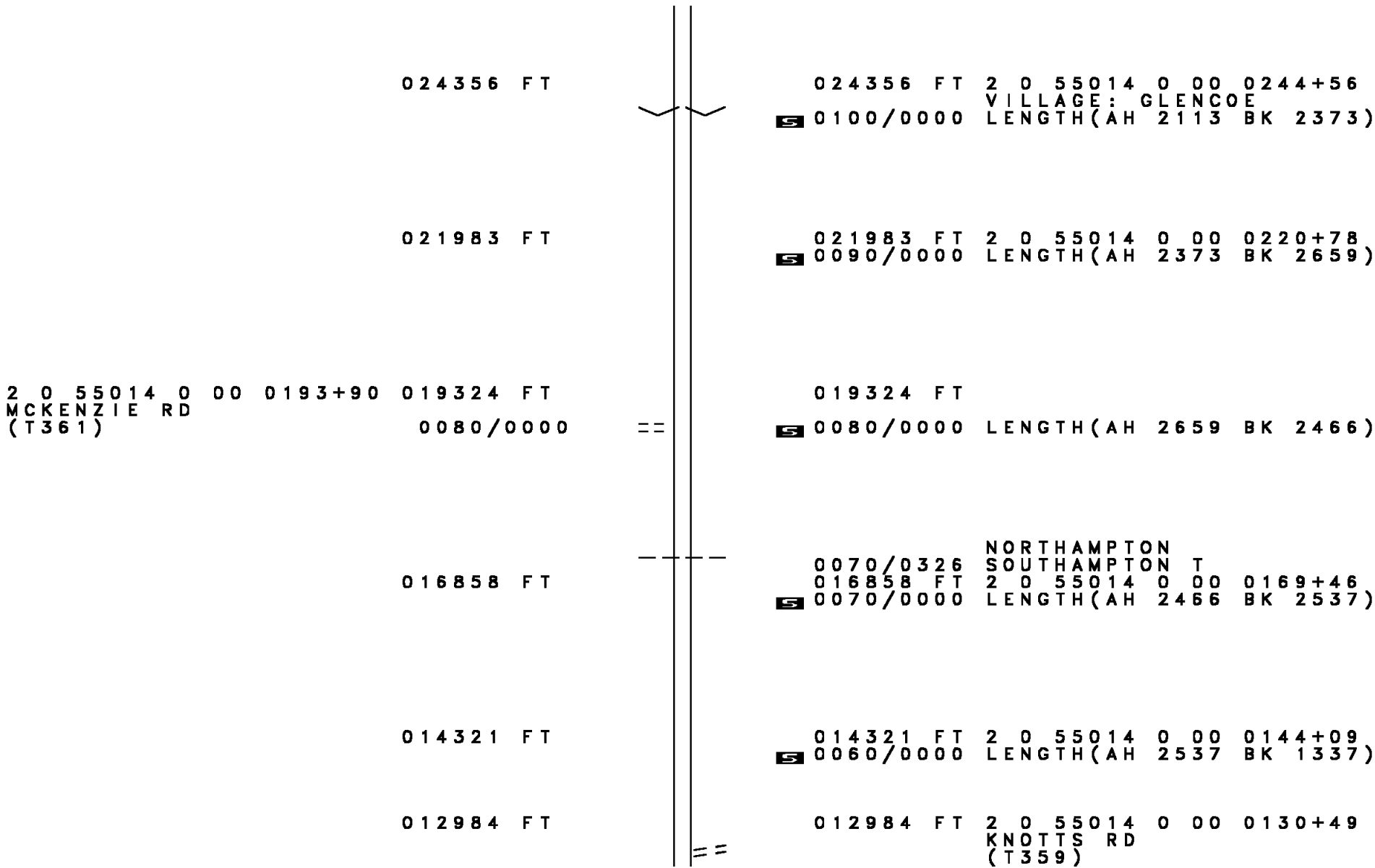
DIR: B TOTAL LEN: 8.837 MI. DIST: 09-7 SR: 2015  
 LEFT MUN: NORTHAMPTON T RIGHT MUN: NORTHAMPTON T



PHILSON RD  
 (T377)  
 CLYMER ST  
 (PRDR)  
 RIVER RD  
 (PRDR)

0110/1002 ==  
 0110/0469 ==  
 0110/0108 ==  
 026469 FT ==  
 0110/0469 (T754)  
 0110/0277 (AAR 145076H)#TRKS 02  
 0110/0067 BMSBG 55/2015/0110/0000  
 026469 FT 2 0 55014 0 00 0266+02  
 WILLS CREEK  
 BMSBG 55/2015/0110/0000  
 0110/0000 LENGTH(AH 3859 BK 2113)

DIR: B TOTAL LEN: 8.837 MI. DIST: 09-7 SR: 2015  
LEFT MUN: NORTHAMPTON T RIGHT MUN: NORTHAMPTON T



024356 FT

024356 FT 2 0 55014 0 00 0244+56  
VILLAGE: GLENCOE  
S 0100/0000 LENGTH(AH 2113 BK 2373)

021983 FT

021983 FT 2 0 55014 0 00 0220+78  
S 0090/0000 LENGTH(AH 2373 BK 2659)

2 0 55014 0 00 0193+90 019324 FT  
MCKENZIE RD  
(T361) 0080/0000

019324 FT  
S 0080/0000 LENGTH(AH 2659 BK 2466)

016858 FT

0070/0326 NORTHAMPTON  
016858 FT SOUTHAMPTON T  
S 0070/0000 2 0 55014 0 00 0169+46  
LENGTH(AH 2466 BK 2537)

014321 FT

014321 FT 2 0 55014 0 00 0144+09  
S 0060/0000 LENGTH(AH 2537 BK 1337)

012984 FT

012984 FT 2 0 55014 0 00 0130+49  
KNOTTS RD  
(T359)

EXTRACT DATE: 12/21/2020 ROADWAY MANAGEMENT SYSTEM PAGE NUMBER: 284  
PRINT DATE: 12/23/2020 SLD COUNTY/SR - ANNUAL PRINT COUNTY: SOMERSET

DIR: B TOTAL LEN: 8.837 MI. DIST: 09-7 SR: 2015  
LEFT MUN: SOUTHAMPTON T RIGHT MUN: SOUTHAMPTON T

		0050/0000	LENGTH(AH 1337 BK 3597)
009387 FT		009387 FT 2 0 55014 0 00 0094+32	0040/0000 LENGTH(AH 3597 BK 3647)
005740 FT		005740 FT 2 0 55014 0 00 0057+84	0030/0000 LENGTH(AH 3647 BK 3184)
002556 FT		002556 FT 2 0 55014 0 00 0025+41	0020/0000 LENGTH(AH 3184 BK 2556)
000000 FT		000000 FT 2 0 55014 0 00 0000+00	
		NC GL ENCOE RD	
		CUMBERLAND HW	
		(SRO160 SEG 0080/0000)	
		MFC BEGIN = E	
		0010/0000	LENGTH(AH 2556 BK 0000)

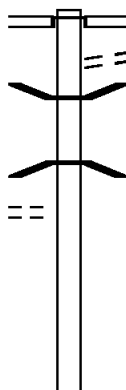
EXTRACT DATE: 12/21/2020 ROADWAY MANAGEMENT SYSTEM PAGE NUMBER: 283  
 PRINT DATE: 12/23/2020 SLD COUNTY/SR - ANNUAL PRINT COUNTY: SOMERSET  
 DIR: B TOTAL LEN: 2.500 MI. DIST: 09-7 SR: 2014  
 LEFT MUN: ELK LICK T RIGHT MUN: ELK LICK T

013199 FT

013199 FT  
 INTER-AHD

DONEY-TOWN RD  
 (T351)

0040/3191

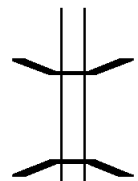


SCHOOL ST  
 (T605)  
 MASON DIXON HW  
 (SR0219 SEG 0070/2194)  
 POST OFFICE ST  
 (T450)  
 BMS EN 55/2014/0040/3448  
 2055144 000 0127+12  
 CASSELMAN RIVER  
 0040/3448 BMSBG 55/2014/0040/3448

DIR: B TOTAL LEN: 2.500 MI. DIST: 09-7 SR: 2014  
 LEFT MUN: ELK LICK T RIGHT MUN: ELK LICK T

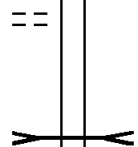
TIPTON HILL RD  
 (T497)

009241 FT



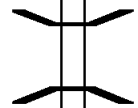
0040/0019 BMS EN 55/2014/0040/0000  
 009241 FT 2 0 55144 0 00 0092+51  
 GRASSY RUN  
 BMSBG 55/2014/0040/0000  
 0040/0000 LENGTH(AH 3958 BK 2579)

0030/0253  
 006662 FT



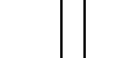
006662 FT 2 0 55144 0 00 0066+63  
 TR. GRASSY RN  
 STRUCTURE LENGTH 10 FT  
 BMSID 55/2014/0030/0000  
 0030/0000 LENGTH(AH 2579 BK 3498)

=



0020/2431 CHARCOAL LN  
 (T480)  
 0020/1779 BMS EN 55/2014/0020/1762  
 2 0 55144 0 00 0049+18  
 TR. GRASSY RN  
 0020/1762 BMSBG 55/2014/0020/1762

003164 FT



003164 FT 2 0 55144 0 00 0031+22  
 0020/0000 LENGTH(AH 3498 BK 3164)

000000 FT



000000 FT 2 0 55144 0 00 0000+00  
 NC COAL RUN RD  
 ROCK STATION RD  
 (SR2035 SEG 0010/1363)  
 MFC BEGIN = D  
 0010/0000 LENGTH(AH 3164 BK 0000)





DIR: B TOTAL LEN: 5.290 MI. DIST: 09-7 SR: 2013  
 LEFT MUN: SOUTHAMPTON T RIGHT MUN: SOUTHAMPTON T

(T845)

0080/3666

==

RETAINING WALL END  
 0080/1550 BMSID 55/2013/0080/1266  
 RETAINING WALL BEGIN  
 0080/1266 BMSID 55/2013/0080/1266

018952 FT

018952 FT 2 0 55005 0 00 0190+49

<-->

RUSH RUN  
 STRUCTURE LENGTH 45 FT  
 BMSID 55/2013/0080/0000  
 0080/0000 LENGTH(AH 3759 BK 2434)

016518 FT

016518 FT 2 0 55005 0 00 0166+13  
 0070/0000 LENGTH(AH 2434 BK 3054)

013464 FT

013464 FT 2 0 55005 0 00 0134+24  
 0060/0000 LENGTH(AH 3054 BK 2448)

<-->

0050/0333 BMSEN 55/2013/0050/0314  
 2 0 55005 0 00 0113+35

◇

TR. RUSH RUN  
 0050/0314 BMSBG 55/2013/0050/0314  
 0050/0024 BMSEN 55/2013/0050/0000

DIR: B TOTAL LEN: 5.290 MI. DIST: 09-7 SR: 2013  
 LEFT MUN: SOUTHAMPTON T RIGHT MUN: SOUTHAMPTON T

Stationing	Description	Length	Project Info	Stationing	Description	Length	Project Info
011016 FT				011016 FT			
					2 0 55005 0 00 0110+22		
					RUSH RUN		
					BMSBG 55/2013/0050/0000		
				0050/0000	LENGTH(AH 2448 BK 2872)		
2 0 55005 0 00 0081+23	008144 FT			008144 FT			
HILL RD							
(T845)	0040/0000			0040/0000	LENGTH(AH 2872 BK 1287)		
	006857 FT			006857 FT			
					2 0 55005 0 00 0068+35		
				0030/0000	LENGTH(AH 1287 BK 3233)		
	003624 FT			003624 FT			
					2 0 55005 0 00 0036+20		
					LONG LANE RD		
					(T762)		
GRANDVIEW DR	0020/0000			0020/0000	LENGTH(AH 3233 BK 3624)		
(T844)							
	000000 FT			000000 FT			
					2 0 55005 0 00 0000+00		
					NC PA LO ALTO RD		
					CUMBERLAND HW		
					(SRO160 SEG 0050/2040)		
					MFC BEGIN = D		
				0010/0000	LENGTH(AH 3624 BK 0000)		

GREENVILLE RD 009602 FT  
 (SR2010 SEG 0190/0000) 0050/3081

009602 FT GREENVILLE RD  
 0050/3081 (SR2010 SEG 0190/0000)

006521 FT

006521 FT 2 0 55004 0 00 0065+00  
 0050/0000 LENGTH(AH 3081 BK 1601)

004920 FT

004920 FT 2 0 55004 0 00 0048+99  
 0040/0000 LENGTH(AH 1601 BK 0895)

004025 FT

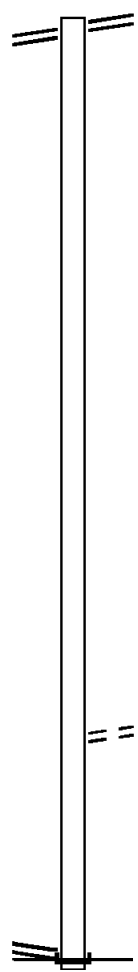
004025 FT 2 0 55004 0 00 0040+04  
 0030/0000 LENGTH(AH 0895 BK 2341)

001684 FT

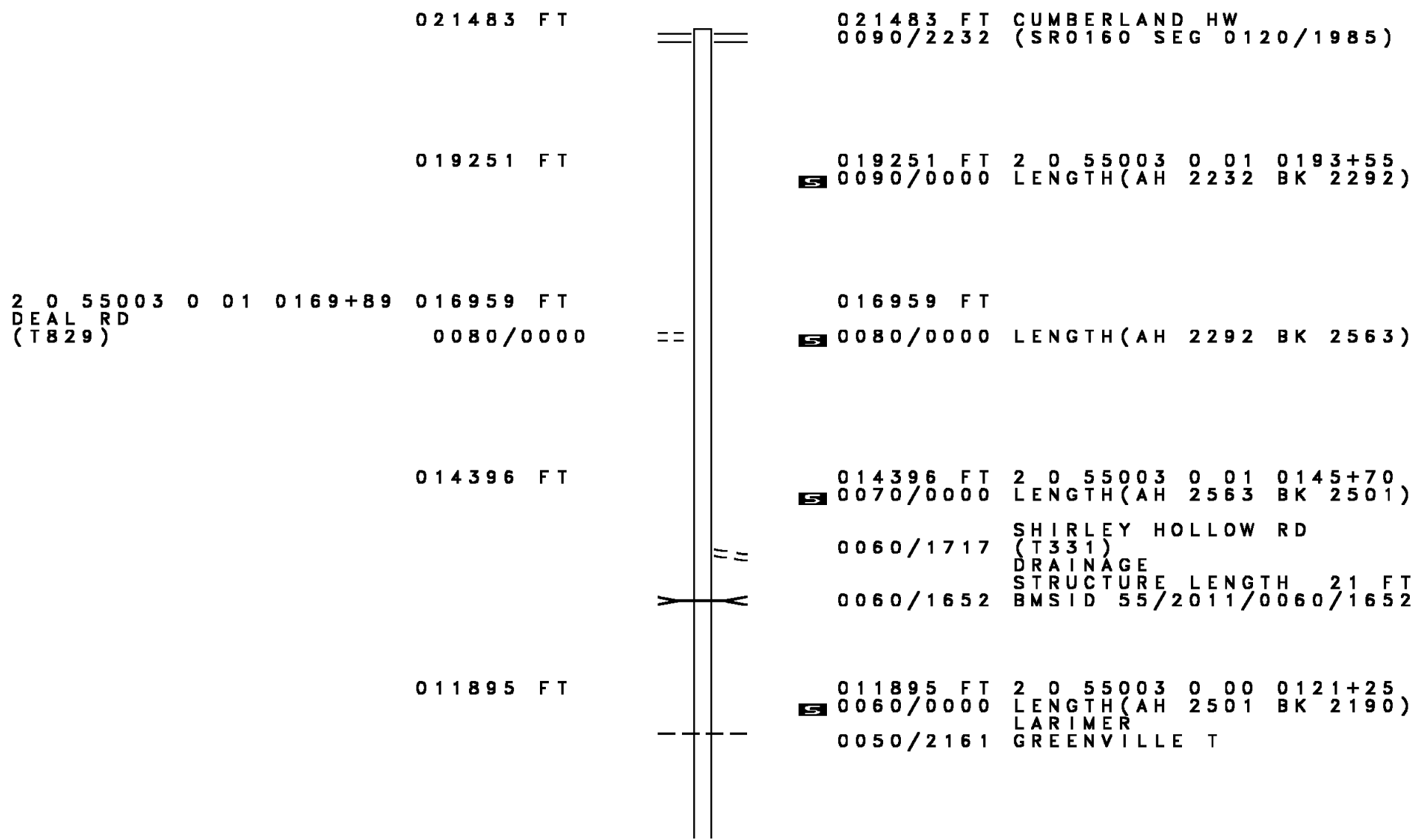
001684 FT 2 0 55004 0 00 0016+96  
 WILHELM RD  
 (T560)  
 0020/0000 LENGTH(AH 2341 BK 1684)

2 0 55004 0 00 0000+00 000000 FT  
 GREENVILLE RD  
 (SR2010 SEG 0140/0000) 0010/0000

NC RED DOG RD  
 INTER-BK GREENVILLE RD  
 000000 FT (SR2010 SEG 0140/0000)  
 MFC BEGIN = E  
 0010/0000 LENGTH(AH 1684 BK 0000)



EXTRACT DATE: 12/21/2020 ROADWAY MANAGEMENT SYSTEM PAGE NUMBER: 277  
 PRINT DATE: 12/23/2020 SLD COUNTY/SR - ANNUAL PRINT COUNTY: SOMERSET  
 DIR: B TOTAL LEN: 4.069 MI. DIST: 09-7 SR: 2011  
 LEFT MUN: LARIMER T RIGHT MUN: LARIMER T



DIR: B TOTAL LEN: 4.069 MI. DIST: 09-7 SR: 2011  
 LEFT MUN: LARIMER T RIGHT MUN: LARIMER T

2 0 55003 0 00 0100+35 009705 FT  
 NO NAME RD  
 (PRDR) 0050/0000

009705 FT  
 0050/0000 LENGTH(AH 2190 BK 1976)

2 0 55003 0 00 0080+59 007729 FT  
 LOHR RD  
 (T313) 0040/0000

0040/1011 OLD MT SAVAGE RD  
 (T716)  
 0040/0925 BMSEN 55/2011/0040/0915  
 2 0 55003 0 00 0086+33  
 T.FLAUGHERTY  
 0040/0915 BMSBG 55/2011/0040/0915

007729 FT  
 0040/0000 LENGTH(AH 1976 BK 2677)

005052 FT

005052 FT 2 0 55003 0 00 0052+35  
 0030/0000 LENGTH(AH 2677 BK 2535)

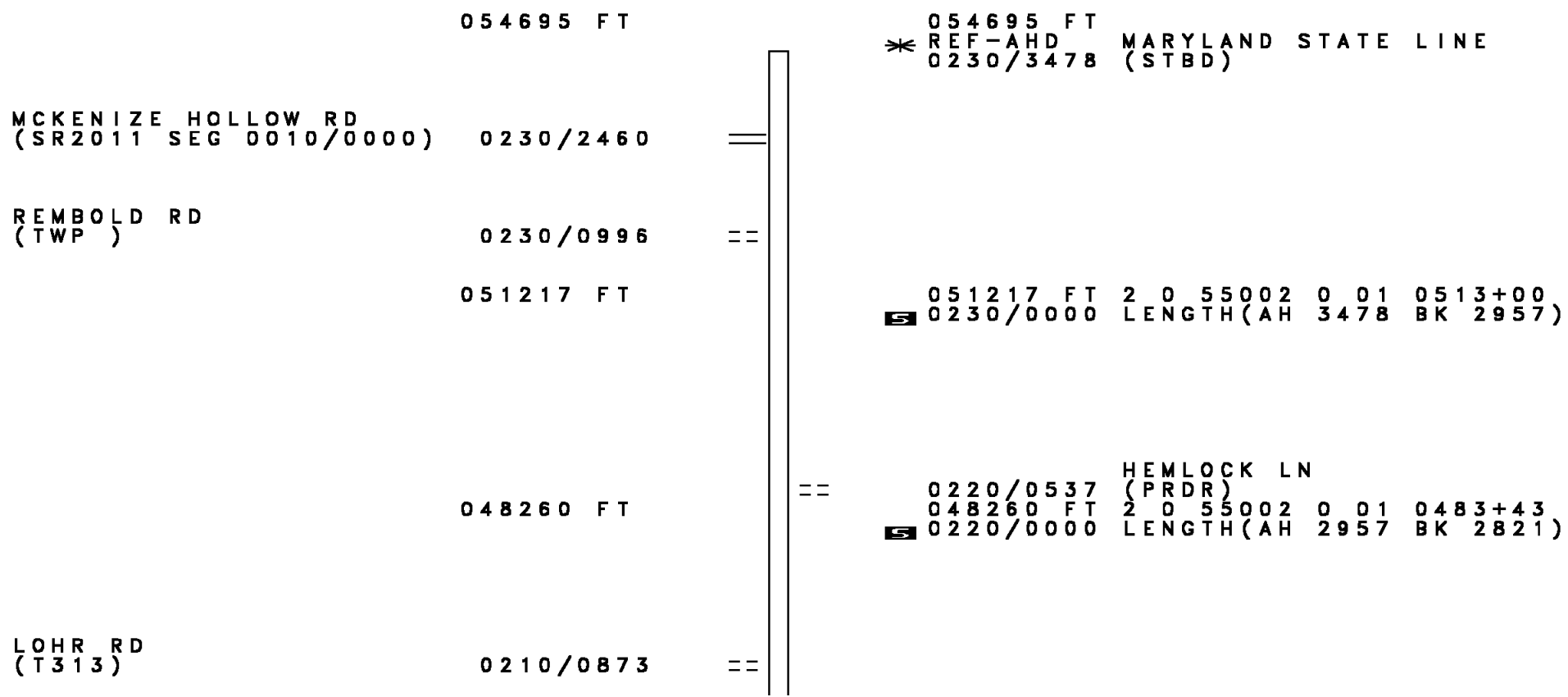
002517 FT

002517 FT 2 0 55003 0 00 0026+50  
 0020/0000 LENGTH(AH 2535 BK 2517)

000000 FT

0010/0052 SAMSON ROCK RD  
 (T614)  
 000000 FT 2 0 55003 0 00 0000+00  
 NC MC KENZIE HOLLOW RD  
 GREENVILLE RD  
 (SR2010 SEG 0230/2460)  
 MFC BEGIN = D  
 0010/0000 LENGTH(AH 2517 BK 0000)

EXTRACT DATE: 12/21/2020 ROADWAY MANAGEMENT SYSTEM PAGE NUMBER: 275  
 PRINT DATE: 12/23/2020 SLD COUNTY/SR - ANNUAL PRINT COUNTY: SOMERSET  
 DIR: B TOTAL LEN: 10.359 MI. DIST: 09-7 SR: 2010  
 LEFT MUN: GREENVILLE T RIGHT MUN: GREENVILLE T



DIR: B TOTAL LEN: 10.359 MI. DIST: 09-7 SR: 2010  
 LEFT MUN: GREENVILLE T RIGHT MUN: GREENVILLE T

Stationing	Length (FT)	Segment	Right of Way	Project Info
045439	045439	0210/0000	0455+25	MURRAY RD (T314)
WARRENS MILL RD (SR2009 SEG 0010/0000)	0210/0000			LENGTH(AH 2821 BK 2186)
2 0 55002 0 01 0433+00	043253	0200/0000		
BY PASS RD (T327)	0200/0000			LENGTH(AH 2186 BK 2196)
041057	041057	0190/0000	0411+47	RED DOG RD (SR2012 SEG 0050/3081)
				LENGTH(AH 2196 BK 2671)
038386	038386	0180/0000	0384+96	
				LENGTH(AH 2671 BK 1860)
2 0 55002 0 01 0366+36	036526	0170/0000		
ARNOLD LANE RD (T335)	0170/0000			LENGTH(AH 1860 BK 1560)
2 0 55002 0 01 0350+80	034966	0160/0000		
MOUNTAIN RD (T717)	0160/0000			LENGTH(AH 1560 BK 2657)

DIR: B TOTAL LEN: 10.359 MI. DIST: 09-7 SR: 2010  
 LEFT MUN: GREENVILLE T RIGHT MUN: GREENVILLE T

032309 FT

032309 FT 2 0 55002 0 01 0323+87  
 0150/0000 LENGTH(AH 2657 BK 1824)

030485 FT

030485 FT 2 0 55002 0 01 0305+63  
 RED DOG RD  
 (SR2012 SEG 0010/0000)  
 0140/0000 LENGTH(AH 1824 BK 3122)

027363 FT

0130/0020 BMSBN 55/2010/0130/0000  
 027363 FT 2 0 55002 0 01 0274+40  
 LITTLE PINEY RUN  
 BMSBG 55/2010/0130/0000  
 0130/0000 LENGTH(AH 3122 BK 1930)  
 MURRAY RD  
 0120/1496 (T314)

025433 FT

025433 FT 2 0 55002 0 01 0254+53  
 0120/0000 LENGTH(AH 1930 BK 2665)

022768 FT

022768 FT 2 0 55002 0 01 0228+83  
 GAS CO RD  
 (T307)  
 0110/0000 LENGTH(AH 2665 BK 2859)

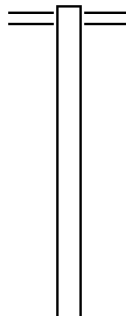




Stationing	Description	Length	County	SR	Segment	Remarks
006926		FT				
0050/0000		006926	20	55002	000	0069+28 LENGTH(AH 2923 BK 3329)
003597		FT				
0040/0000		003597	20	55002	000	0036+94 LENGTH(AH 3329 BK 2575)
0030/1910	NAH STADT ACRES DR (T865)					
0030/0985						CORLISS ST (TWP)
0030/0688						LIVEGOOD AL (TWP)
001022		FT				
0030/0000		001022				NC GR GREENVILLE RD LENGTH(AH 2575 BK 0609)
0020/0594						ELK LICK SALISBURY B ROCK ST (BORO)
000413		FT				
000413		FT	20	55002	000	0004+09 GAY ST (BORO)
000000		FT				
000000		FT	20	55002	000	0000+00 NC ORD GRANT ST (SR0219 SEG 0050/0000)
0010/0000						INTER-BK ORD ST (SR0669 SEG 0120/2866) MFC BEGIN = D LENGTH(AH 0413 BK 0000)

EXTRACT DATE: 12/21/2020 ROADWAY MANAGEMENT SYSTEM PAGE NUMBER: 270  
PRINT DATE: 12/23/2020 SLD COUNTY/SR - ANNUAL PRINT COUNTY: SOMERSET  
DIR: B TOTAL LEN: 4.477 MI. DIST: 09-7 SR: 2009  
LEFT MUN: LARIMER T RIGHT MUN: LARIMER T

023636 FT



023636 FT CUMBERLAND HW  
0090/2217 (SR0160 SEG 0150/0000)

021419 FT

021419 FT 2 0 55006 0 00 0214+40  
5 0090/0000 LENGTH(AH 2217 BK 2931)

DIR: B TOTAL LEN: 4.477 MI. DIST: 09-7 SR: 2009  
 LEFT MUN: LARIMER T RIGHT MUN: LARIMER T

















Stationing	Segment	Length	Notes
0185+49	HERSHBERGER RD (T661)	018488 FT	0080/0000
016187		016187 FT	
016187	DEAL RD (SR2006 SEG 0140/3015)	016187 FT	0060/2756
013431		013431 FT	
0104+00	SAND SPRING RD	010397 FT	
018488		018488 FT	0080/0000 LENGTH(AH 2931 BK 2301)
0162+41	DEAL RD (TB29)	016187 FT	INTER-BK
0070		0070/0000	
016187		016187 FT	
7064		7064/0000	
0060		0060/2756	
0060		0060/2458	
0060		0060/2431	
0060		0060/2411	
013431		013431 FT	0060/0000 LENGTH(AH 2756 BK 3034)
010397		010397 FT	

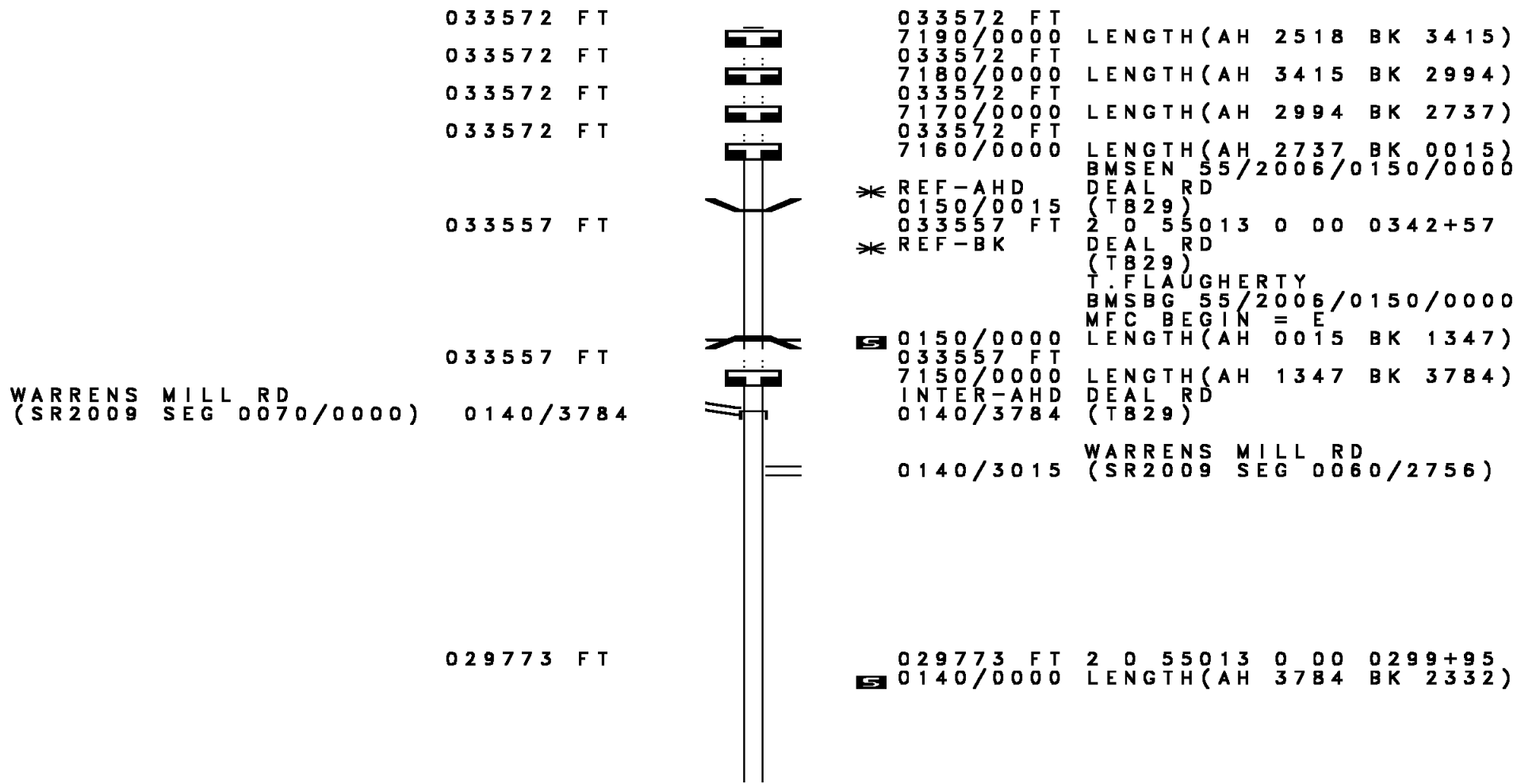
DIR: B TOTAL LEN: 4.477 MI. DIST: 09-7 SR: 2009  
 LEFT MUN: GREENVILLE T RIGHT MUN: GREENVILLE T

Stationing / Description	Distance (FT)	Notes / Details
(T363) 0050/0000		0050/0000 LENGTH(AH 3034 BK 1902)
008495 FT		0040/0013 BMS EN 55/2009/0040/0000 008495 FT 2 0 55006 0 00 0085+74 LINT CREEK
ARNOLD LANE RD (T335) 0030/3591		0040/0000 BMSBG 55/2009/0040/0000 LENGTH(AH 1902 BK 3712)
0030/2733		KENDALLWOOD RD (T336)
004783 FT		004783 FT 2 0 55006 0 00 0048+21 0030/0000 LENGTH(AH 3712 BK 3381)
2 0 55006 0 00 0014+05 001402 FT		001402 FT
BY PASS RD (T327) 0020/0000		0020/0000 LENGTH(AH 3381 BK 1402)
000000 FT		000000 FT 2 0 55006 0 00 0000+00 NC WA RRRENS MILL RD GREENVILLE RD (SR2010 SEG 0210/0000) INTER-BK MURRAY RD (T314) MFC BEGIN = D
		0010/0000 LENGTH(AH 1402 BK 0000)

000146 FT		000146 FT	
000146 FT		7100/0000	LENGTH(AH 2418 BK 2565)
		000146 FT	
		7092/0000	LENGTH(AH 2565 BK 0134)
		* REF-AHD	BMSBN 55/2008/0090/0000
000012 FT		0090/0134	RIVER RD
		000012 FT	(TB64)
		* REF-BK	2 0 55116 0 01 0173+05
			RIVER RD
			(TB64)
			CASSELLMAN RIVER
			BMSBG 55/2008/0090/0000
000012 FT		0090/0000	LENGTH(AH 0134 BK 0556)
000012 FT		000012 FT	
		7080/0000	LENGTH(AH 0556 BK 0537)
		000012 FT	
		7074/0000	LENGTH(AH 0537 BK 0012)
		* REF-AHD	BMSBN 55/2008/0070/0000
		0070/0012	RIVER RD
000000 FT		000000 FT	(TB64)
			2 0 55116 0 01 0162+01
		* REF-BK	RIVER RD
			(TB64)
			FLAG RUN
			BMSBG 55/2008/0070/0000
000000 FT		0070/0000	LENGTH(AH 0012 BK 2562)
000000 FT		000000 FT	
		7070/0000	LENGTH(AH 2562 BK 3023)
000000 FT		000000 FT	
		7060/0000	LENGTH(AH 3023 BK 1282)
000000 FT		000000 FT	
		7050/0000	LENGTH(AH 1282 BK 2340)
000000 FT		000000 FT	
		7040/0000	LENGTH(AH 2340 BK 1979)
000000 FT		000000 FT	
		7030/0000	LENGTH(AH 1979 BK 2790)
000000 FT		000000 FT	
		7020/0000	LENGTH(AH 2790 BK 2258)
000000 FT		000000 FT	
		7010/0000	LENGTH(AH 2258 BK 0000)

EXTRACT DATE: 12/21/2020 ROADWAY MANAGEMENT SYSTEM PAGE NUMBER: 266  
 PRINT DATE: 12/23/2020 SLD COUNTY/SR - ANNUAL PRINT COUNTY: SOMERSET  
 DIR: B TOTAL LEN: .000 MI. DIST: 09-7 SR: 2007  
 LEFT MUN: LARIMER T RIGHT MUN: LARIMER T

000000 FT		000000 FT	
000000 FT		7090/0000	LENGTH(AH 2645 BK 1917)
000000 FT		000000 FT	
000000 FT		7080/0000	LENGTH(AH 1917 BK 2199)
000000 FT		000000 FT	
000000 FT		7070/0000	LENGTH(AH 2199 BK 3505)
000000 FT		000000 FT	
000000 FT		7060/0000	LENGTH(AH 3505 BK 3001)
000000 FT		000000 FT	
000000 FT		7050/0000	LENGTH(AH 3001 BK 2562)
000000 FT		000000 FT	
000000 FT		7040/0000	LENGTH(AH 2562 BK 2475)
000000 FT		000000 FT	
000000 FT		7030/0000	LENGTH(AH 2475 BK 2452)
000000 FT		000000 FT	
000000 FT		7020/0000	LENGTH(AH 2452 BK 2571)
		000000 FT	
		7010/0000	LENGTH(AH 2571 BK 0000)



033572 FT  
 033572 FT  
 033572 FT  
 033572 FT

033572 FT  
 7190/0000 LENGTH(AH 2518 BK 3415)  
 033572 FT  
 7180/0000 LENGTH(AH 3415 BK 2994)  
 033572 FT  
 7170/0000 LENGTH(AH 2994 BK 2737)  
 033572 FT  
 7160/0000 LENGTH(AH 2737 BK 0015)

033557 FT

\* REF-AHD  
 0150/0015 DEAL RD  
 (TB29)  
 \* REF-BK  
 033557 FT 2 0 55013 0 00 0342+57  
 DEAL RD  
 (TB29)  
 T.FLAUGHERTY  
 BMSBG 55/2006/0150/0000  
 MFC BEGIN = E

033557 FT

0150/0000 LENGTH(AH 0015 BK 1347)  
 033557 FT  
 7150/0000 LENGTH(AH 1347 BK 3784)  
 INTER-AHD DEAL RD  
 0140/3784 (TB29)

WARRENS MILL RD  
 (SR2009 SEG 0070/0000) 0140/3784

0140/3015 WARRENS MILL RD  
 (SR2009 SEG 0060/2756)

029773 FT

029773 FT 2 0 55013 0 00 0299+95  
 0140/0000 LENGTH(AH 3784 BK 2332)



DIR: B TOTAL LEN: 6.358 MI. DIST: 09-7 SR: 2006  
 LEFT MUN: LARIMER T RIGHT MUN: LARIMER T

027441 FT

027441 FT 2 0 55013 0 00 0275+89  
 0130/0000 LENGTH(AH 2332 BK 2545)

024896 FT

024896 FT 2 0 55013 0 00 0250+44  
 0120/0000 LENGTH(AH 2545 BK 3246)

HERSCH RD  
 (T564)

0110/0474  
 021650 FT

0110/0682 MILLER RUN RD  
 (T718)  
 0110/0286 BMS EN 55/2006/0110/0000  
 021650 FT 0 0 00000 0 00 0000+00  
 TRIB FLAUGHERTY CREEK  
 BMSBG 55/2006/0110/0000  
 0110/0000 LENGTH(AH 3246 BK 1083)  
 LC FOR RAILROAD LN  
 (CONN)  
 RAILROAD LN  
 (T564)  
 0100/0767  
 0100/0311  
 020567 FT  
 NC DEAL RD

2 0 55013 0 00 0205+81 020567 FT  
 GLADE CITY RD  
 (SR2017 SEG 0010/0000) 0100/0000

0100/0000 LENGTH(AH 1083 BK 2600)

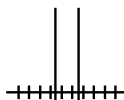
017967 FT

017967 FT 2 0 55013 0 00 0180+31  
 0090/0000 LENGTH(AH 2600 BK 2631)

DIR: B TOTAL LEN: 6.358 MI. DIST: 09-7 SR: 2006  
 LEFT MUN: LARIMER T RIGHT MUN: LARIMER T

SCRATCH HILL RD  
 (T566)

015336 FT



015336 FT 2 0 55013 0 00 0153+59  
 (AAR 145082L)#TRKS 03  
 0080/0000 LENGTH(AH 2631 BK 1100)

014236 FT



0070/0171 LARIMER  
 014236 FT SUMMIT T  
 2 0 55013 0 00 0143+34  
 0070/0000 LENGTH(AH 1100 BK 2102)

012134 FT




012134 FT 2 0 55013 0 00 0121+45  
 TRAIL  
 OP ID 55/2006/0060/0000  
 0060/0000 LENGTH(AH 2102 BK 2248)

0050/0089



009886 FT



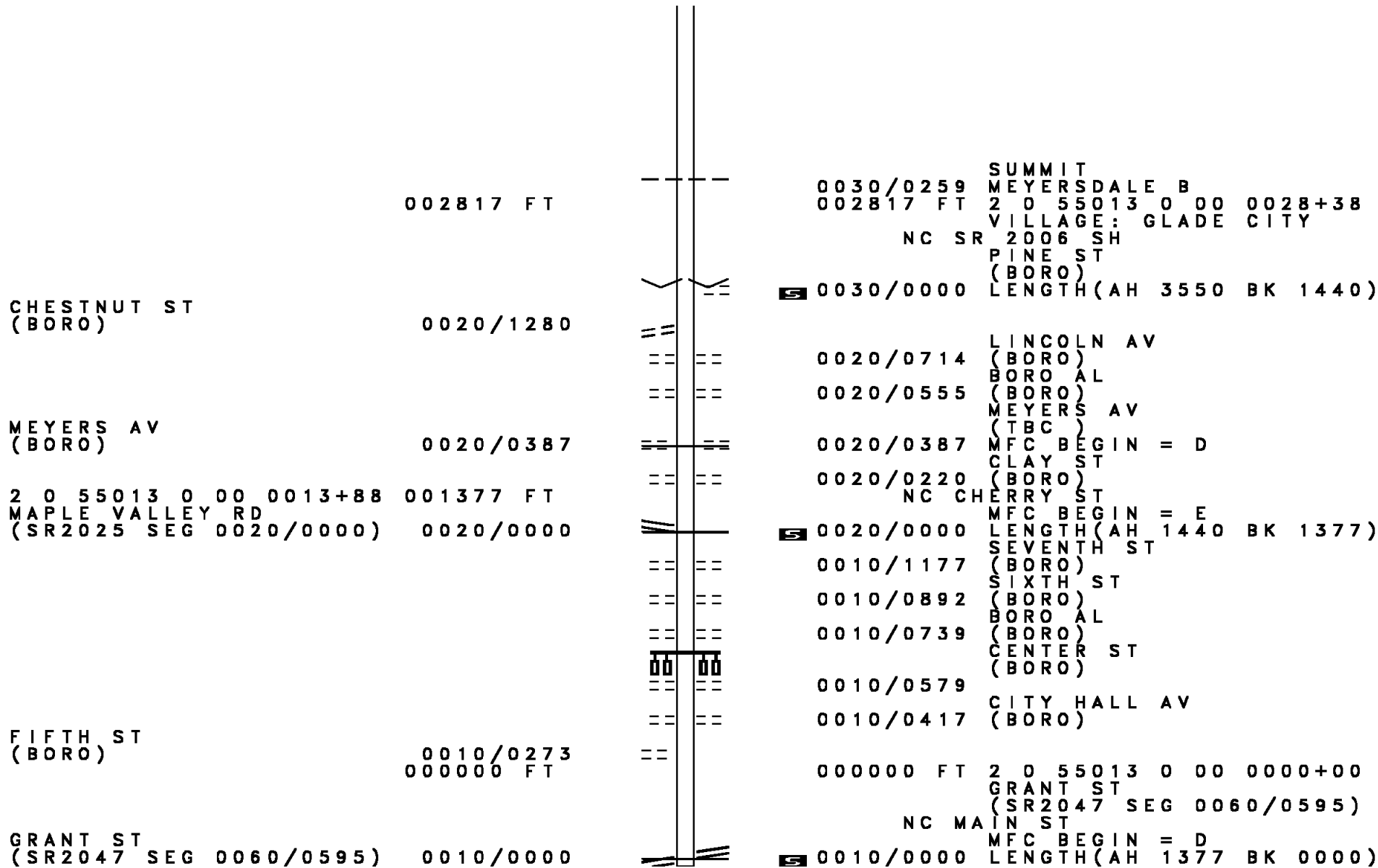
0050/0070 BMSBN 55/2006/0050/0000  
 009886 FT 2 0 55013 0 00 0099+09  
 FLAUGHERTY CREEK  
 BMSBG 55/2006/0050/0000  
 0050/0000 LENGTH(AH 2248 BK 3519)  
 KEYSTONE ST RD EX  
 0040/3140 (T373)

006367 FT

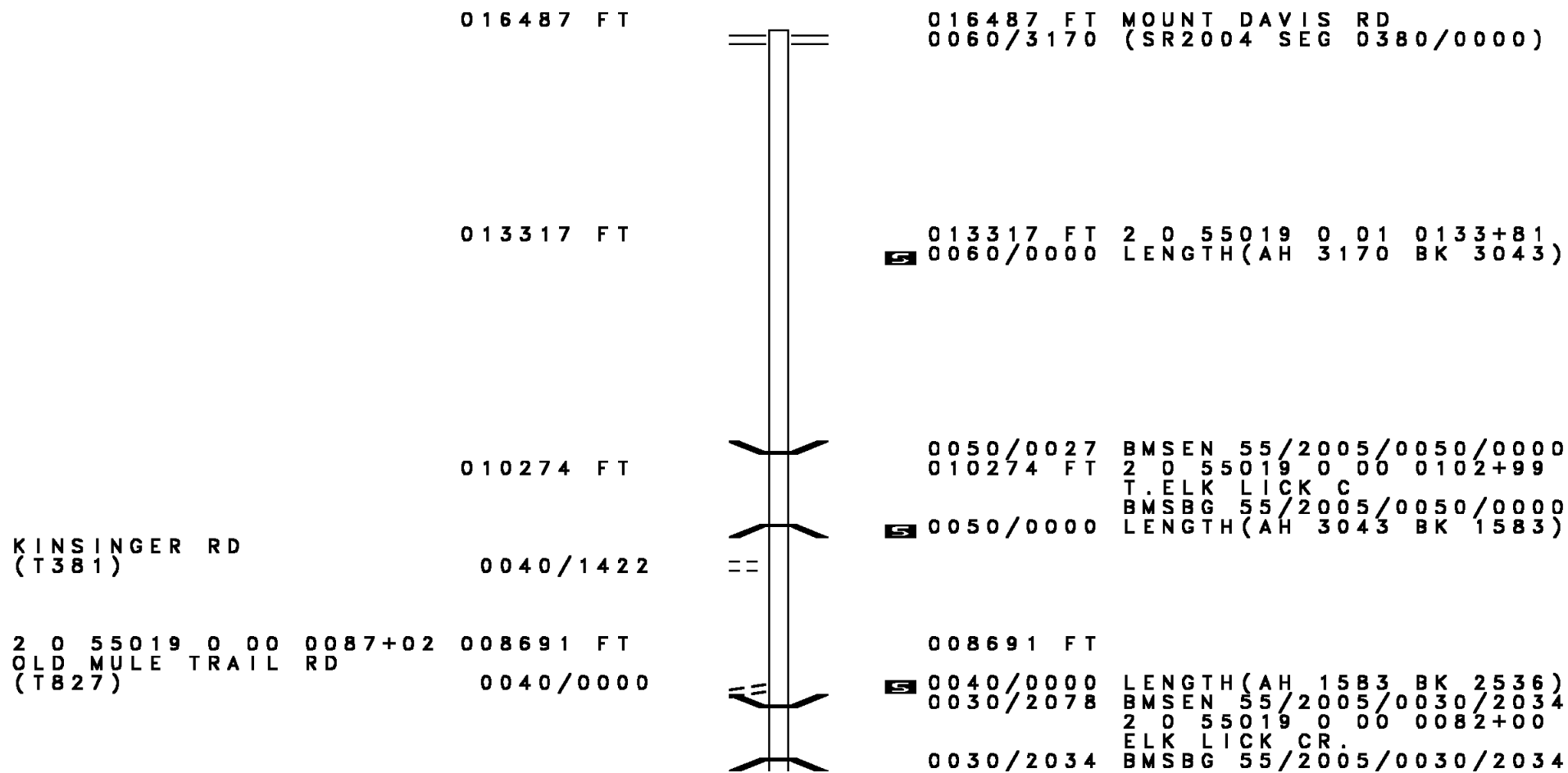


0040/0317 SCHROCK DR  
 (PRDR)  
 0040/0127 BMSBN 55/2006/0040/0000  
 006367 FT 2 0 55013 0 00 0063+89  
 FLAUGHERTY CREEK  
 BMSBG 55/2006/0040/0000  
 0040/0000 LENGTH(AH 3519 BK 3550)

DIR: B TOTAL LEN: 6.358 MI. DIST: 09-7 SR: 2006  
 LEFT MUN: SUMMIT T RIGHT MUN: SUMMIT T



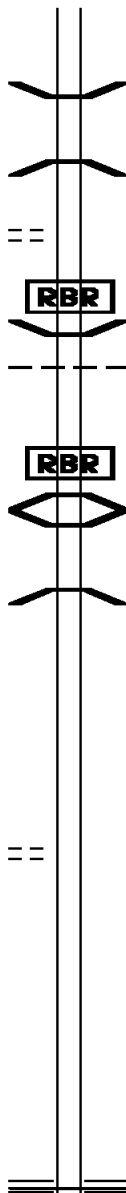
EXTRACT DATE: 12/21/2020 ROADWAY MANAGEMENT SYSTEM PAGE NUMBER: 261  
 PRINT DATE: 12/23/2020 SLD COUNTY/SR - ANNUAL PRINT COUNTY: SOMERSET  
 DIR: B TOTAL LEN: 3.123 MI. DIST: 09-7 SR: 2005  
 LEFT MUN: SUMMIT T RIGHT MUN: SUMMIT T



DIR: B TOTAL LEN: 3.123 MI. DIST: 09-7 SR: 2005  
 LEFT MUN: SUMMIT T RIGHT MUN: SUMMIT T

LAUREL FALLS RD  
 (T705)

0030/0181



0030/0818 BMSEN 55/2005/0030/0792  
 2 0 55019 0 00 0069+69  
 ELK LICK CR  
 0030/0792 BMSBG 55/2005/0030/0792

006155 FT

0030/0025 BMSEN 55/2005/0030/0000  
 SUMMIT  
 0030/0014 ELK LICK T  
 006155 FT 2 0 55019 0 00 0061+69

2 0 55019 0 00 0029+55 002940 FT  
 KRETCHMAN FARM RD  
 (T603) 0020/0000

ELK LICK CREEK  
 BMSBG 55/2005/0030/0000  
 LENGTH(AH 2536 BK 3215)  
 0030/0000 BMSEN 55/2005/0020/2725  
 0020/2755 2 0 55019 0 00 0056+82  
 ELK LICK CREEK  
 0020/2725 BMSBG 55/2005/0020/2725

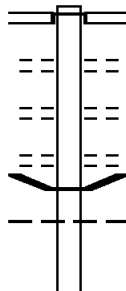
002940 FT  
 0020/0000 LENGTH(AH 3215 BK 2940)

000000 FT

000000 FT 2 0 55019 0 00 0000+00  
 NC MA TLICK RD  
 MOUNT DAVIS RD  
 (SR2004 SEG 0330/0000)  
 MFC BEGIN = E  
 0010/0000 LENGTH(AH 2940 BK 0000)

EXTRACT DATE: 12/21/2020 ROADWAY MANAGEMENT SYSTEM PAGE NUMBER: 259  
 PRINT DATE: 12/23/2020 SLD COUNTY/SR - ANNUAL PRINT COUNTY: SOMERSET  
 DIR: B TOTAL LEN: 20.077 MI. DIST: 09-7 SR: 2004  
 LEFT MUN: MEYERSDALE B RIGHT MUN: MEYERSDALE B

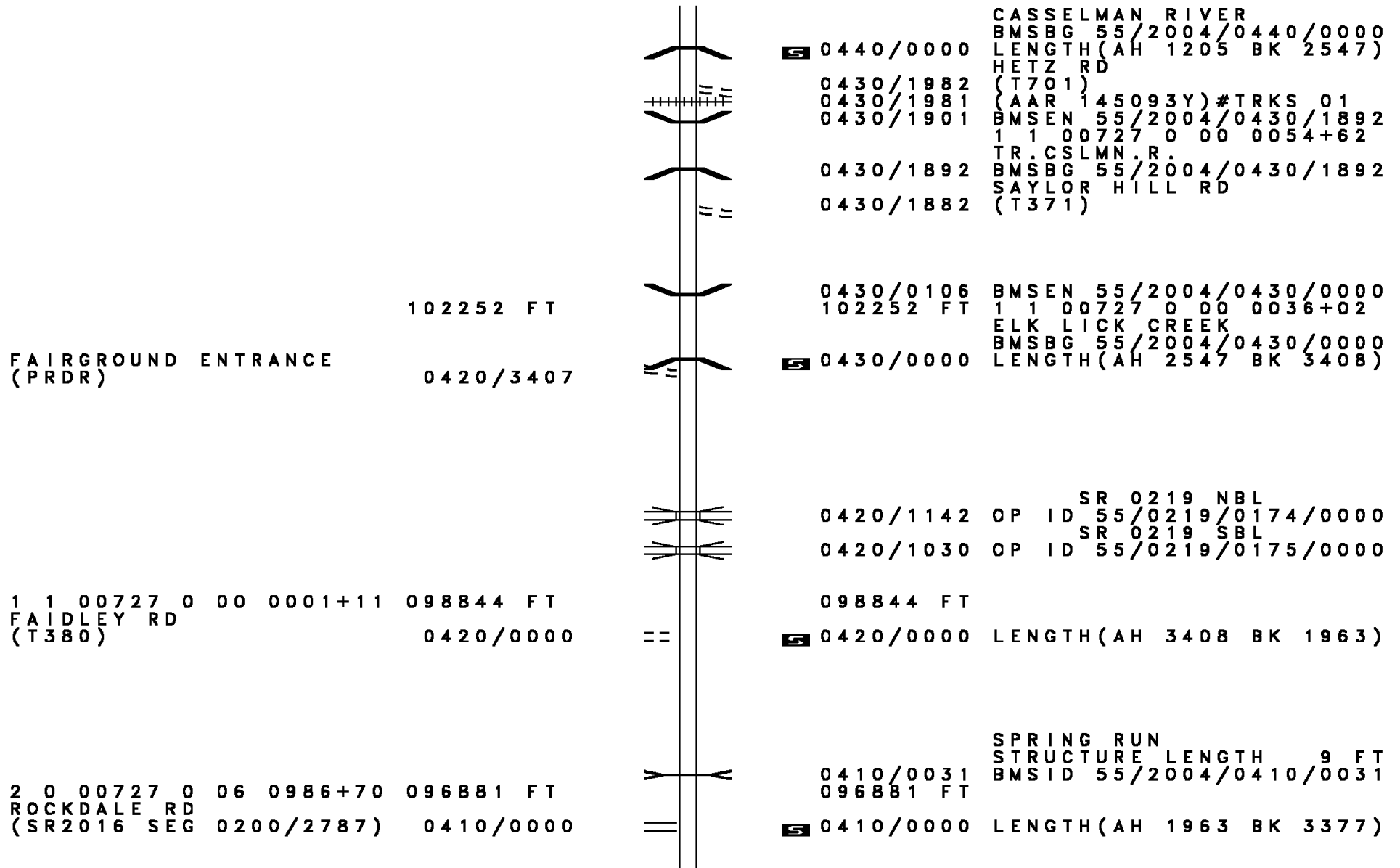
106004 FT



104799 FT

106004 FT  
 INTER-AHD BROADWAY ST  
 (BORO)  
 GRANT ST  
 0440/1205 (SR2047 SEG 0060/1529)  
 THIRD ST  
 0440/0954 (BORO)  
 SECOND ST  
 0440/0730 (BORO)  
 FIRST ST  
 0440/0493 (BORO)  
 0440/0148 BMSSEN 55/2004/0440/0000  
 MEYERSDALE  
 0440/0141 SUMMIT T  
 104799 FT 1 1 00727 0 00 0061+24  
 NC BROADWAY ST

DIR: B TOTAL LEN: 20.077 MI. DIST: 09-7 SR: 2004  
 LEFT MUN: SUMMIT T RIGHT MUN: SUMMIT T

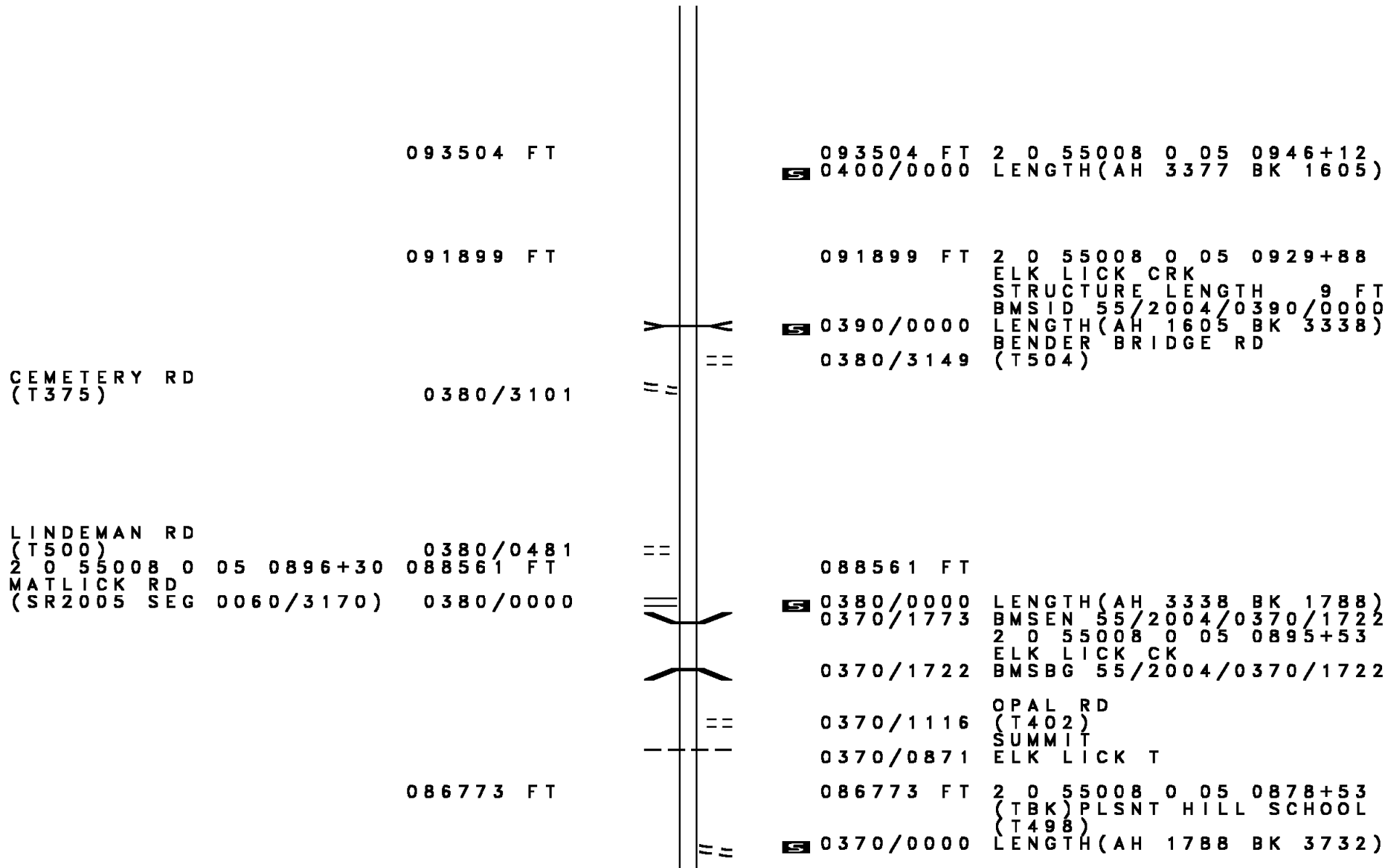


FAIRGROUND ENTRANCE (PRDR)

1 1 00727 0 00 0001+11 098844 FT  
 FAIDLEY RD (T380) 0420/0000

2 0 00727 0 06 0986+70 096881 FT  
 ROCKDALE RD (SR2016 SEG 0200/2787) 0410/0000

DIR: B TOTAL LEN: 20.077 MI. DIST: 09-7 SR: 2004  
 LEFT MUN: SUMMIT T RIGHT MUN: SUMMIT T





DIR: B TOTAL LEN: 20.077 MI. DIST: 09-7 SR: 2004  
 LEFT MUN: ELK LICK T RIGHT MUN: ELK LICK T

HERITAGE DR  
 (PRDR)

2 0 55008 0 04 0761+26 075280 FT  
 MATLICK RD

083041 FT

083041 FT 2 0 55008 0 05 0841+10  
 VILLAGE: SUMMIT MILLS  
 PLEASANTHILL SCHOOL RD  
 (T498)  
 0360/0000 LENGTH(AH 3732 BK 3695)

0350/2613

==

079346 FT

079346 FT 2 0 55008 0 05 0804+22  
 ROCK STATION RD  
 (SR2035 SEG 0020/2627)  
 MFC BEGIN = D  
 0350/0000 LENGTH(AH 3695 BK 2240)

077106 FT



077106 FT 2 0 55008 0 05 0779+10  
 HAYS PARK DR  
 (T472)  
 0340/0000 LENGTH(AH 2240 BK 1826)



0330/0502 BMS EN 55/2004/0330/0484  
 2 0 55008 0 04 0766+24  
 LEPLEY RUN  
 0330/0484 BMSBG 55/2004/0330/0484  
 075280 FT



EXTRACT DATE: 12/21/2020 ROADWAY MANAGEMENT SYSTEM PAGE NUMBER: 255  
PRINT DATE: 12/23/2020 SLD COUNTY/SR - ANNUAL PRINT COUNTY: SOMERSET



DIR: B TOTAL LEN: 20.077 MI. DIST: 09-7 SR: 2004  
LEFT MUN: ELK LICK T RIGHT MUN: ELK LICK T



(SR2005 SEG 0010/0000) 0330/0000  0330/0000 LENGTH(AH 1826 BK 2318)

072962 FT  072962 FT 2 0 55008 0 04 0738+12  
 0320/0000 LENGTH(AH 2318 BK 2006)

070956 FT  070956 FT 2 0 55008 0 04 0717+73  
SAINT PAUL RD  
(SR2003 SEG 0060/3414)  
 0310/0000 LENGTH(AH 2006 BK 1075)

069881 FT  069881 FT 2 0 55008 0 04 0707+35  
 0300/0000 LENGTH(AH 1075 BK 2956)

066925 FT  066925 FT 2 0 55008 0 04 0676+92  
 0290/0000 LENGTH(AH 2956 BK 2881)

064044 FT  064044 FT 2 0 55008 0 04 0648+40  
COMPTONS MILL RD  
(T337)  
 0280/0000 LENGTH(AH 2881 BK 2144)

DIR: B TOTAL LEN: 20.077 MI. DIST: 09-7 SR: 2004  
LEFT MUN: ELK LICK T RIGHT MUN: ELK LICK T

061900 FT

061900 FT 2 0 55008 0 04 0626+59  
S 0270/0000 LENGTH(AH 2144 BK 3748)

2 0 55008 0 03 0588+34 058152 FT  
NORTH WOLF ROCK RD  
(PARK) 0260/0000

058152 FT  
S 0260/0000 LENGTH(AH 3748 BK 1841)

056311 FT  
CAMP BUCKEY RD  
(T342) 0250/0000

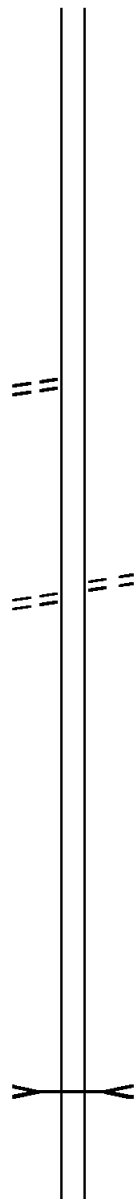
056311 FT 2 0 55008 0 03 0569+93  
SOUTH WOLF ROCK RD  
(PARK)  
S 0250/0000 LENGTH(AH 1841 BK 2871)

053440 FT

053440 FT 2 0 55008 0 03 0541+65  
S 0240/0000 LENGTH(AH 2871 BK 2182)

051258 FT

051258 FT 2 0 55008 0 03 0519+35  
BG. SPRNG RN  
STRUCTURE LENGTH 10 FT  
BMSID 55/2004/0230/0000  
S 0230/0000 LENGTH(AH 2182 BK 3554)



DIR: B TOTAL LEN: 20.077 MI. DIST: 09-7 SR: 2004  
 LEFT MUN: ELK LICK T RIGHT MUN: ELK LICK T

Stationing	Segment Description	Length (FT)	Start Station	End Station	Right-of-Way (FT)	Notes
047704		047704	2 0 55008 0 02 0482+30	0482+30	0220/0000	LENGTH(AH 3554 BK 1470)
046234	GLADE MT RD (T344)	046234	2 0 55008 0 02 0467+60	0467+60	0210/0000	LENGTH(AH 1470 BK 2722)
043512	LAKE SHORE DR (T347)	043512	2 0 55008 0 02 0440+63	0440+63	0200/0000	LENGTH(AH 2722 BK 0963)
042549		042549	2 0 55008 0 02 0430+28	0430+28	0190/0000	LENGTH(AH 0963 BK 2421)
040128		040128	2 0 55008 0 01 0406+40	0406+40	0180/0000	SAVAGE RD (SR2002 SEG 0010/0000) MFC BEGIN = E LENGTH(AH 2421 BK 2288)
037840	SOUTH ACCESS RD (T348)	037840	2 0 55008 0 01 0383+55	0383+55	0170/0000	VILLAGE: SAVAGE LENGTH(AH 2288 BK 1482)

DIR: B TOTAL LEN: 20.077 MI. DIST: 09-7 SR: 2004  
 LEFT MUN: ELK LICK T RIGHT MUN: ELK LICK T

2 0 55008 0 01 0371+20 036358 FT  
 HIGH POINT LAKE RD  
 (T345) 0160/0000

036358 FT  
 0160/0000 LENGTH(AH 1482 BK 3263)

033095 FT

0150/1227 SUMMIT VIEW LN  
 (PRDR)

033095 FT 2 0 55008 0 01 0326+77  
 0150/0000 LENGTH(AH 3263 BK 2461)

030634 FT

030634 FT 2 0 55008 0 01 0301+21  
 ELK LICK  
 ADDISON T  
 0140/0000 LENGTH(AH 2461 BK 3067)

027567 FT

027567 FT 2 0 55008 0 01 0270+54  
 0130/0000 LENGTH(AH 3067 BK 2812)

024755 FT

024755 FT 2 0 55008 0 01 0247+36  
 0120/0000 LENGTH(AH 2812 BK 2486)

DIR: B TOTAL LEN: 20.077 MI. DIST: 09-7 SR: 2004  
LEFT MUN: ADDISON T RIGHT MUN: ADDISON T

022269 FT 022269 FT 2 0 55008 0 01 0222+50  
(TBK) PLATTER HOLLOW RD  
(T865)  
= 5 0110/0000 LENGTH(AH 2486 BK 2773)

019496 FT 019496 FT 2 0 55008 0 01 0194+87  
5 0100/0000 LENGTH(AH 2773 BK 3059)

016437 FT 016437 FT 2 0 55008 0 01 0164+82  
5 0090/0000 LENGTH(AH 3059 BK 2547)

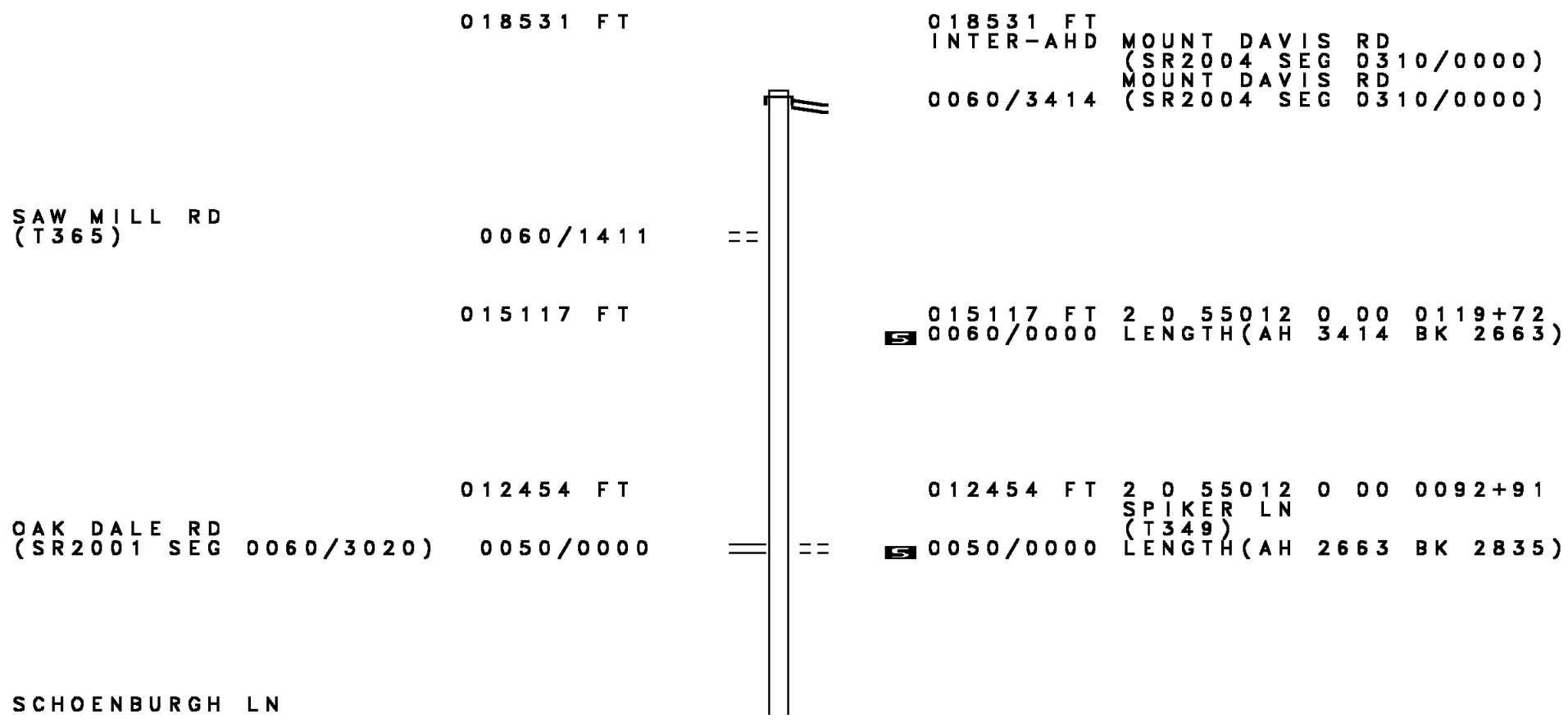
013890 FT 013890 FT 2 0 55008 0 01 0138+66  
5 0080/0000 LENGTH(AH 2547 BK 2245)

011645 FT 011645 FT 2 0 55008 0 01 0116+21  
5 0070/0000 LENGTH(AH 2245 BK 2618)

DIR: B TOTAL LEN: 20.077 MI. DIST: 09-7 SR: 2004  
 LEFT MUN: ADDISON T RIGHT MUN: ADDISON T

Stationing	Segment Description	Length (FT)	Start Station	End Station	Notes
009027		009027	0060/0000	0089+58	LENGTH(AH 2618 BK 1416)
0075+20	LENHART HILL RD (T339)	007611	0050/0000	0075+20	LENGTH(AH 1416 BK 1220)
0063+55	PUMPKIN CENTER RD (T326)	006391	0040/0000	0063+55	LENGTH(AH 1220 BK 2328)
004063		004063	0030/0000	0040+90	LENGTH(AH 2328 BK 3326)
000737		000737	0020/0000	0007+50	WHITES CREEK RD (T864) LENGTH(AH 3326 BK 0737)
000000		000000	0010/0000	0000+00	VILLAGE: LISTONBURG NC MOUNT DAVIS RD LISTONBURG RD (SR0523 SEG 0040/0000) MFC BEGIN = D LENGTH(AH 0737 BK 0000)

EXTRACT DATE: 12/21/2020 ROADWAY MANAGEMENT SYSTEM PAGE NUMBER: 249  
 PRINT DATE: 12/23/2020 SLD COUNTY/SR - ANNUAL PRINT COUNTY: SOMERSET  
 DIR: B TOTAL LEN: 3.510 MI. DIST: 09-7 SR: 2003  
 LEFT MUN: ELK LICK T RIGHT MUN: ELK LICK T



018531 FT

018531 FT  
 INTER-AHD MOUNT DAVIS RD  
 (SR2004 SEG 0310/0000)  
 MOUNT DAVIS RD  
 (SR2004 SEG 0310/0000)  
 0060/3414

SAW MILL RD  
 (T365)

0060/1411 ==

015117 FT

S 015117 FT 2 0 55012 0 00 0119+72  
 0060/0000 LENGTH(AH 3414 BK 2663)

OAK DALE RD  
 (SR2001 SEG 0060/3020)

012454 FT  
 0050/0000 ==

S 012454 FT 2 0 55012 0 00 0092+91  
 SPIKER LN  
 (T349)  
 0050/0000 LENGTH(AH 2663 BK 2835)

SCHOENBURGH LN



DIR: B TOTAL LEN: 3.510 MI. DIST: 09-7 SR: 2003  
 LEFT MUN: ELK LICK T RIGHT MUN: ELK LICK T

(PRDR)

0040/0223  
 009619 FT

009619 FT 2 0 55012 0 00 0064+36  
 VILLAGE: SAINT PAUL  
 ROCK STATION RD  
 (SR2035 SEG 0010/0000)  
 MFC BEGIN = E  
 0040/0000 LENGTH(AH 2835 BK 3530)

006089 FT

006089 FT 2 0 55012 0 00 0028+81  
 0030/0000 LENGTH(AH 3530 BK 3192)

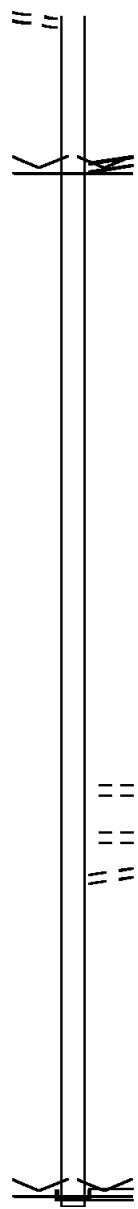
002897 FT

002897 FT 1 0 00979 0 01 0049+26  
 0020/0000 LENGTH(AH 3192 BK 2897)

0010/2015 HIGH ST  
 (TWP )  
 WEST SALISBURY AV  
 0010/1818 (T326)  
 DEPOT ST  
 0010/1615 (T805)

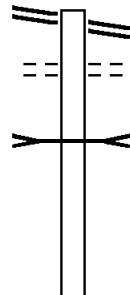
000000 FT

000000 FT 1 0 00979 0 01 0020+83  
 VILLAGE: WEST SALISBURY  
 NC SA INT PAUL RD  
 SPRINGS RD  
 (SR0669 SEG 0110/0700)  
 INTER-BK SPRINGS RD  
 (SR0669 SEG 0110/0700)  
 MFC BEGIN = D  
 0010/0000 LENGTH(AH 2897 BK 0000)



EXTRACT DATE: 12/21/2020 ROADWAY MANAGEMENT SYSTEM PAGE NUMBER: 247  
 PRINT DATE: 12/23/2020 SLD COUNTY/SR - ANNUAL PRINT COUNTY: SOMERSET  
 DIR: B TOTAL LEN: 4.837 MI. DIST: 09-7 SR: 2002  
 LEFT MUN: ELK LICK T RIGHT MUN: ELK LICK T

SPRINGS RD 025540 FT  
 (SR0669 SEG 0050/0000) 0110/3526



025540 FT SPRINGS RD  
 0110/3526 (SR0669 SEG 0050/0000)  
 0110/3240 FISHER RD  
 (T324)  
 0110/2832 LAUREL RUN  
 STRUCTURE LENGTH 15 FT  
 BMSID 55/2002/0110/2832

DIR: B TOTAL LEN: 4.837 MI. DIST: 09-7 SR: 2002  
LEFT MUN: ELK LICK T RIGHT MUN: ELK LICK T

022014 FT	022014 FT	2 0 55010 0 00 0219+64
		UPPER SPRINGS RD
	==	(T402)
	5	0110/0000 LENGTH(AH 3526 BK 0905)
2 0 55010 0 00 0210+58 021109 FT	021109 FT	
DAVIS RD		
(T403)	==	5
0100/0000	5	0100/0000 LENGTH(AH 0905 BK 3394)
2 0 55010 0 00 0175+93 017715 FT	017715 FT	
SAND FLAT SCHOOL RD		
(T447)	==	5
0090/0000	5	0090/0000 LENGTH(AH 3394 BK 1039)
016676 FT	016676 FT	2 0 55010 0 00 0166+35
		SHADE HOLLOW RD
	==	(T400)
	5	0080/0000 LENGTH(AH 1039 BK 1950)
014726 FT	014726 FT	2 0 55010 0 00 0144+51
		RINGER RD
	==	(T319)
	5	0070/0000 LENGTH(AH 1950 BK 2230)
012496 FT	012496 FT	2 0 55010 0 00 0122+47
	5	0060/0000 LENGTH(AH 2230 BK 3001)

DIR: B TOTAL LEN: 4.837 MI. DIST: 09-7 SR: 2002  
 LEFT MUN: ELK LICK T RIGHT MUN: ELK LICK T

CHRISTNER RD  
 (FRST)  
 CHRISTNER RD  
 (FRST)

009495 FT

009495 FT 2 0 55010 0 00 0091+67  
 0050/0000 LENGTH(AH 3001 BK 2395)

0040/1317

0040/1178

007100 FT

007100 FT 2 0 55010 0 00 0067+19  
 0040/0000 LENGTH(AH 2395 BK 3132)

003968 FT

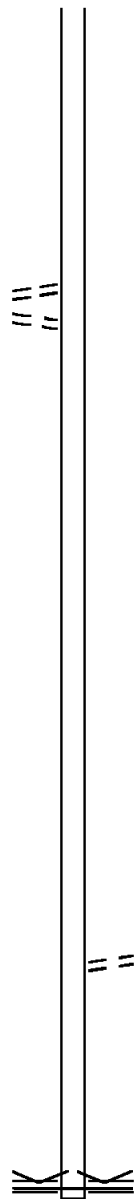
003968 FT 2 0 55010 0 00 0038+57  
 0030/0000 LENGTH(AH 3132 BK 2847)

001121 FT

001121 FT 2 0 55010 0 00 0011+41  
 CHRISTNER HOLLOW RD  
 (T378)  
 0020/0000 LENGTH(AH 2847 BK 1121)

000000 FT

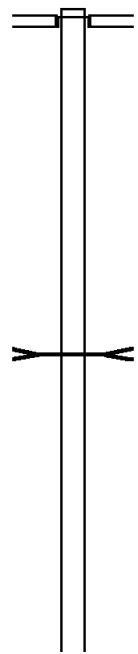
000000 FT 2 0 55010 0 00 0000+00  
 VILLAGE: SAVAGE  
 NC SAVAGE RD  
 MOUNT DAVIS RD  
 (SR2004 SEG 0180/0000)  
 MFC BEGIN = D  
 0010/0000 LENGTH(AH 1121 BK 0000)



EXTRACT DATE: 12/21/2020 ROADWAY MANAGEMENT SYSTEM PAGE NUMBER: 244  
 PRINT DATE: 12/23/2020 SLD COUNTY/SR - ANNUAL PRINT COUNTY: SOMERSET  
 DIR: B TOTAL LEN: 3.072 MI. DIST: 09-7 SR: 2001  
 LEFT MUN: ELK LICK T RIGHT MUN: ELK LICK T

016219 FT

016219 FT  
 INTER-AHD SPIKER LN  
 (T349)  
 SAINT PAUL RD  
 0060/3020 (SR2003 SEG 0050/0000)



013199 FT

013199 FT 2 0 55047 0 00 0138+19  
 T.TUB MILL R  
 STRUCTURE LENGTH 11 FT  
 BMSID 55/2001/0060/0000  
 5 0060/0000 LENGTH(AH 3020 BK 2756)

010443 FT

010443 FT 2 0 55047 0 00 0110+69  
 5 0050/0000 LENGTH(AH 2756 BK 2140)

DIR: B TOTAL LEN: 3.072 MI. DIST: 09-7 SR: 2001  
 LEFT MUN: ELK LICK T RIGHT MUN: ELK LICK T

2 0 55047 0 00 0089+18 008303 FT  
 COMPTONS MILL RD  
 (T337) 0040/0000

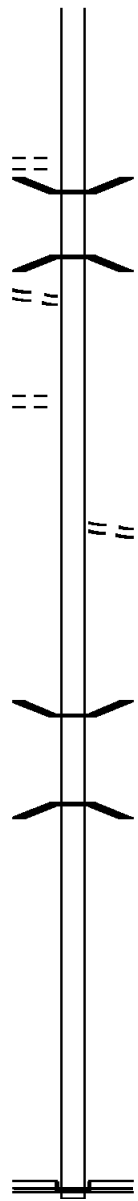
PARK ENT - S WOLF ROCK  
 (PARK) 0030/1839

FISHER RD  
 (T324) 0030/0867

005512 FT

002842 FT

000000 FT



008303 FT

5 0040/0000 LENGTH(AH 2140 BK 2791)  
 0030/2429 BMSSEN 55/2001/0030/2393  
 2 0 55047 0 00 0085+11  
 TUB MILL RUN  
 0030/2393 BMSBG 55/2001/0030/2393

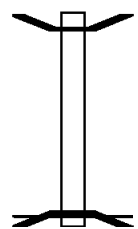
005512 FT 2 0 55047 0 00 0061+32  
 TUB MILL RUN RD  
 (T323)  
 5 0030/0000 LENGTH(AH 2791 BK 2670)

0020/0017 BMSSEN 55/2001/0020/0000  
 002842 FT 2 0 55047 0 00 0028+63  
 LAUREL CREEK  
 5 0020/0000 BMSBG 55/2001/0020/0000  
 LENGTH(AH 2670 BK 2842)

000000 FT 2 0 55047 0 00 0000+00  
 NC OAK DALE RD  
 SPRINGS RD  
 (SRO669 SEG 0070/0000)  
 INTER-BK NIVERTON RD  
 (T442)  
 MFC BEGIN = E  
 5 0010/0000 LENGTH(AH 2842 BK 0000)

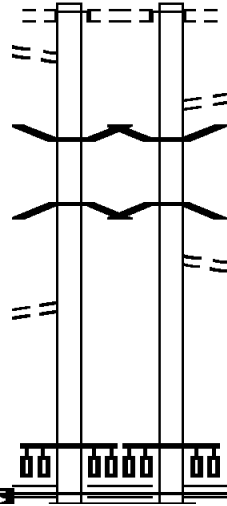
EXTRACT DATE: 12/21/2020      ROADWAY MANAGEMENT SYSTEM      PAGE NUMBER: 242  
 PRINT DATE: 12/23/2020      SLD COUNTY/SR - ANNUAL PRINT      COUNTY: SOMERSET  
 DIR: B      TOTAL LEN: .040 MI.      DIST: 09-7      SR: 1101  
 LEFT MUN: WINDBER B      RIGHT MUN: WINDBER B

000209 FT  
 000000 FT



000209 FT BMS EN 55/1101/0010/0000  
 \* REF-AHD SEVENTEENTH ST  
 0010/0209 (BORO)  
 000000 FT 0 0 00000 0 00 0000+00  
 NC SE  
 \* REF-BK SEVENTEENTH ST  
 (BORO)  
 SR 0056 (EBL)  
 BMSBG 55/1101/0010/0000  
 MFC BEGIN = E  
 0010/0000 LENGTH(AH 0209 BK 0000)

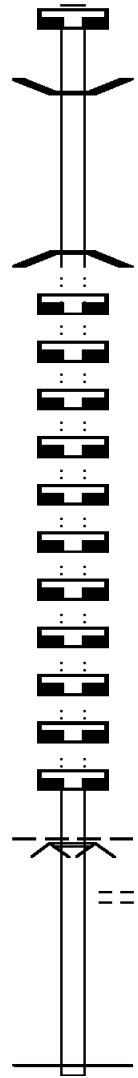
TWELFTH ST  
 (BORO)  
 JEFFERSON AV  
 (BORO)  
 LC FROM JEFFERSON AV  
 (CONN)  
 000384 FT  
 INTER-AHD  
 0011/0384  
 0011/0226  
 BMS EN 55/1039/0010/0120 0011/0163  
 0 0 00000 0 00 0000+00  
 PAINT CREEK  
 BMSBG 55/1039/0010/0120 0011/0100  
 FROM 0056/0031 SH  
 (CONN) 0011/0076  
 0 0 00000 0 00 0000+00 000000 FT  
 NC TWELFTH ST  
 SR 0056 SH  
 (SR0056 SEG 0031/0000)  
 (SR0056 SEG 0030/0000)  
 MFC BEGIN = E  
 LENGTH(AH 0384 BK 0000) 0011/0000



000384 FT  
 INTER-AHD  
 TWELFTH ST  
 (BORO)  
 JEFFERSON AV  
 (BORO)  
 LC TO JEFFERSON AV  
 (CONN)  
 BMS EN 55/1039/0010/0120  
 0 0 00000 0 00 0000+00  
 PAINT CREEK  
 BMSBG 55/1039/0010/0120  
 TO 0056/0021 SH  
 (CONN)  
 0010/0213  
 0010/0183  
 0010/0120  
 0010/0100  
 000000 FT 0 0 00000 0 00 0000+00  
 NC TWELFTH ST  
 SR 0056 SH  
 (SR0056 SEG 0031/0000)  
 (SR0056 SEG 0030/0000)  
 MFC BEGIN = E  
 LENGTH(AH 0384 BK 0000) 0010/0000



000221 FT  
 000198 FT  
 000198 FT  
 000198 FT  
 000198 FT  
 000198 FT  
 000198 FT  
 000198 FT  
 000198 FT  
 000198 FT  
 000198 FT  
 000198 FT  
 000198 FT  
 000198 FT  
 000198 FT  
 000198 FT  
 000198 FT  
 000198 FT  
 000000 FT



000221 FT  
 7124/0000 LENGTH(AH 1140 BK 0023)  
 BMSSEN 55/1037/0122/0000  
 \* REF-AHD MT CARMEL DR  
 0122/0023 (TB40)  
 000198 FT 0 0 00000 0 00 0000+00  
 NC MT CARMEL DR  
 \* REF-BK MT CARMEL DR  
 (TB40)  
 BISCUIT SPR.  
 BMSBG 55/1037/0122/0000  
 0122/0000 LENGTH(AH 0023 BK 1670)  
 000198 FT  
 7120/0000 LENGTH(AH 1670 BK 2641)  
 000198 FT  
 7110/0000 LENGTH(AH 2641 BK 2062)  
 000198 FT  
 7100/0000 LENGTH(AH 2062 BK 2244)  
 000198 FT  
 7090/0000 LENGTH(AH 2244 BK 1944)  
 000198 FT  
 7080/0000 LENGTH(AH 1944 BK 3085)  
 000198 FT  
 7070/0000 LENGTH(AH 3085 BK 2047)  
 000198 FT  
 7060/0000 LENGTH(AH 2047 BK 1890)  
 000198 FT  
 7050/0000 LENGTH(AH 1890 BK 2583)  
 000198 FT  
 7040/0000 LENGTH(AH 2583 BK 2227)  
 000198 FT  
 7032/0000 LENGTH(AH 2227 BK 0774)  
 000198 FT  
 7030/0000 LENGTH(AH 0774 BK 0198)  
 (GATED) BERWIND CORP  
 ROAD CLOSED AHEAD  
 0010/0198 SHADE T  
 BUCK RUN II (HUNTING CAM  
 (PRDR)  
 0010/0086  
 000000 FT 2 0 55087 0 00 0063+72  
 NC BU  
 \* REF-BK BUCK RUN RD  
 ROCKLICK HOLLOW RD  
 (SR4018 SEG 0010/0000)  
 MFC BEGIN = E  
 BK-BEDFORD (05)  
 0010/0000 LENGTH(AH 0198 BK 0000)

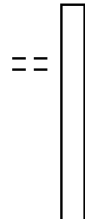
EXTRACT DATE: 12/21/2020 ROADWAY MANAGEMENT SYSTEM PAGE NUMBER: 239  
 PRINT DATE: 12/23/2020 SLD COUNTY/SR - ANNUAL PRINT COUNTY: SOMERSET  
 DIR: B TOTAL LEN: 5.191 MI. DIST: 09-7 SR: 1035  
 LEFT MUN: SHADE T RIGHT MUN: SHADE T

ALVIN LN  
 (T816)

027410 FT

0110/1407

025682 FT



027410 FT AH-BEDFORD (05)  
 \* REF-AHD SHAFFER MT RD  
 0110/1728 (SR4014 SEG 0010/0000)

025682 FT 2 0 55130 0 00 0257+01  
 S 0110/0000 LENGTH(AH 1728 BK 1946)

DIR: B TOTAL LEN: 5.191 MI. DIST: 09-7 SR: 1035  
LEFT MUN: SHADE T RIGHT MUN: SHADE T

023736 FT

023736 FT 2 0 55130 0 00 0237+00  
S 0100/0000 LENGTH(AH 1946 BK 2300)

2 0 55130 0 00 0214+37 021436 FT  
SHAFFER MT RD  
(SR1018 SEG 0100/2866) 0090/0000

021436 FT  
S 0090/0000 MFC BEGIN = D  
LENGTH(AH 2300 BK 3310)

018126 FT

018126 FT 2 0 55130 0 00 0180+11  
S 0080/0000 LENGTH(AH 3310 BK 3124)

015002 FT

015002 FT 2 0 55130 0 00 0150+36  
LAMBERT MT RD  
(T651)  
NC FLEEGL E RD  
FLEEGL E RD  
(T817)  
S 0070/0000 LENGTH(AH 3124 BK 2454)

DIR: B TOTAL LEN: 5.191 MI. DIST: 09-7 SR: 1035  
LEFT MUN: SHADE T RIGHT MUN: SHADE T

012548 FT

012548 FT 2 0 55130 0 00 0125+41  
S 0060/0000 LENGTH(AH 2454 BK 2464)

010084 FT

010084 FT 2 0 55130 0 00 0100+77  
S 0050/0000 LENGTH(AH 2464 BK 2613)

STATE GAME LANDS RD  
(PARK)

0040/1001 ==

007471 FT

007471 FT 2 0 55130 0 00 0074+64  
S 0040/0000 LENGTH(AH 2613 BK 2402)

005069 FT

005069 FT 2 0 55130 0 00 0050+64  
S 0030/0000 LENGTH(AH 2402 BK 2395)

002674 FT

002674 FT 2 0 55130 0 00 0026+75  
S 0020/0000 LENGTH(AH 2395 BK 2674)

2 0 55130 0 00 0000+00 000000 FT  
SHAFFER MT RD  
(SR1018 SEG 0040/0000) 0010/0000

NC LAMBERT MT RD  
SHAFFER MT RD  
000000 FT (SR1018 SEG 0040/0000)  
MFC BEGIN = E  
S 0010/0000 LENGTH(AH 2674 BK 0000)

EXTRACT DATE: 12/21/2020 ROADWAY MANAGEMENT SYSTEM PAGE NUMBER: 236  
PRINT DATE: 12/23/2020 SLD COUNTY/SR - ANNUAL PRINT COUNTY: SOMERSET  
DIR: B TOTAL LEN: 10.765 MI. DIST: 09-7 SR: 1033  
LEFT MUN: PAINT T RIGHT MUN: PAINT T

056837 FT

056837 FT AH-CAMBRIA (11)  
\* REF-AHD CENTENNIAL DR  
0240/3700 (SR2001 SEG 0010/0000)

053137 FT

053137 FT 2 0 55109 0 00 0153+61  
0240/0000 LENGTH(AH 3700 BK 2762)

DIR: B TOTAL LEN: 10.765 MI. DIST: 09-7 SR: 1033  
 LEFT MUN: PAINT T RIGHT MUN: PAINT T

	050375 FT					050375 FT 2 0 55109 0 00 0125+93 0230/0000 LENGTH(AH 2762 BK 2118)
ADVANCED CUTTING SYSTEM (PRDR)	0220/0199 048257 FT	POI	OVERHEAD CONVEYOR	OP ID	55/1033/0220/0262	0220/0262 0220/0199 (APRA) ADVANCED CUTTING 048257 FT 2 0 55109 0 00 0104+72 0220/0000 LENGTH(AH 2118 BK 2011)
	046246 FT	PAINT WINDBER B	0210/0780	046246 FT	2 0 55109 0 00 0084+54	0210/0000 LENGTH(AH 2011 BK 2379)
NO NAME RD (BORO)	0200/0647	UNKNOWN AL (BORO)	0200/0619	NO NAME RD (BORO)	0200/0286	0200/0000 LENGTH(AH 2379 BK 1696)
2 0 55109 0 00 0060+73	043867 FT	NO NAME RD (BORO)	0190/1474	NO NAME RD (BORO)	0190/1260	
NO NAME RD (BORO)	0200/0000	NO NAME RD (BORO)	042171 FT	NO NAME RD (BORO)	042171 FT	2 0 55109 0 00 0043+85

DIR: B TOTAL LEN: 10.765 MI. DIST: 09-7 SR: 1033  
 LEFT MUN: WINDBER B RIGHT MUN: WINDBER B

NO NAME RD  
 (BORO)

0180/1145

==

040294 FT

==

NO NAME RD  
 (BORO)

0170/1888

==

SOMERSET AV  
 (BORO)

0170/0682

==

2 0 55109 0 00 0000+00 037806 FT  
 GRAHAM AV  
 (SR0160 SEG 0910/0993)  
 EIGHTEENTH ST  
 (BORO)

0170/0000  
 037806 FT

==

TWENTYFIRST ST  
 (SR0160 SEG 0910/0000) 0160/0951

==

NO NAME RD  
 (BORO)

0160/0361

==

0190/0000 LENGTH(AH 1696 BK 1877)

0180/1131 UNKNOWN AL  
 (BORO)

040294 FT 2 0 55109 0 00 0025+37

DRAINAGE  
 STRUCTURE LENGTH 17 FT  
 BMSID 55/1033/0180/0000

0180/0000 LENGTH(AH 1877 BK 2488)

SEVENTEENTH ST  
 (BORO)

NC RAILROAD ST  
 CAMBRIA AV

0170/1014 (BORO)

NC SEVENTEENTH ST

0170/0546 (AAR 529146J) #TRKS 01

0170/0432 BMSEN 55/1033/0170/0386  
 0 0 00000 0 00 0000+00

0170/0386 PAINT CREEK  
 BMSBG 55/1033/0170/0386

NC SOMERSET AV  
 SOMERSET AV

0170/0373 (BORO)  
 UNKNOWN AL

0170/0189 (BORO)  
 037806 FT

NC EIGHTEENTH ST  
 GRAHAM AV

0170/0000 (SR0160 SEG 0910/0993)  
 LTH AH 002488 BK 000100

037806 FT 7164/0000 LTH AH 000100 BK 000951

INTER-AHD GRAHAM AV  
 (SR0160 SEG 0910/0000)

0160/0951 TWENTYFIRST ST  
 (BORO)

0160/0623 TWENTYSECOND ST  
 (BORO)

DIR: B TOTAL LEN: 10.765 MI. DIST: 09-7 SR: 1033  
 LEFT MUN: WINDBER B RIGHT MUN: WINDBER B

2 0 55177 0 00 0111+85 036855 FT	==	0160/0278	TWENTYTHIRD ST
TWENTYFOURTH ST		036855 FT	(BORO)
(BORO)	==	5 0160/0000	LENGTH(AH 0951 BK 1423)
			TWENTYFIFTH ST
NO NAME RD	==	0150/1169	(BORO)
(BORO)			
TWENTYSIXTH ST	==		
(BORO)			
	==	0150/0738	TWENTYSIXTH ST
NO NAME RD			(BORO)
(BORO)	==	0150/0520	TWENTYSEVENTH ST
			(BORO)
	==		
2 0 55177 0 00 0097+75 035432 FT	==	0150/0220	TWENTYEIGHTH ST
TWENTYEIGHTH ST		035432 FT	(BORO)
(BORO)	==	5 0150/0000	LENGTH(AH 1423 BK 3071)
			NO NAME
TWENTYNINTH ST	==	0140/2974	(BORO)
(BORO)			
	==		
		0140/2542	NO NAME RD
	==		(BORO)
		0140/2103	WINDBER
	==		PAINT T
		0140/2084	HORNER ST
VILLAGE ST	==		(T775)
(T708)			
	==		
		032361 FT	
2 0 55177 0 00 0066+94 032361 FT	==		
CHESTNUT ST			
(T703)	==	5 0140/0000	LENGTH(AH 3071 BK 1572)
HAYES ST			
(T802)	==		
	==	0130/1202	SHADY LN
			(T458)
	==		
		0130/0557	DEBRA DR
2 0 55177 0 00 0048+69 030789 FT	==	030789 FT	(T713)



DIR: B TOTAL LEN: 10.765 MI. DIST: 09-7 SR: 1033  
 LEFT MUN: PAINT T RIGHT MUN: PAINT T

SUGAR MAPLE DR (T774)	0130/0000	==	0130/0000	LENGTH(AH 1572 BK 2186)
			0120/1973	SUGAR MAPLE DR (T773)
SPRUCE ST (T804)	0120/1662	==	0120/1197	CRESTVIEW DR (T702)
			0120/0791	BMS EN 55/1033/0120/0769 2 0 55177 0 00 0036+74
			0120/0769	TRIB SEESE RUN BMSBG 55/1033/0120/0769
2 0 55177 0 00 0029+22	028603 FT		028603 FT	
DOBSON ST (T741)	0120/0000	==	0120/0000	LENGTH(AH 2186 BK 2852)
	025751 FT		025751 FT	2 0 55177 0 00 0000+00
				NC GRAHAM AV SR 0056 SH (SR0056 SEG 0090/0000)
			0110/0000	LENGTH(AH 2852 BK 2373)
	023378 FT		023378 FT	2 0 55095 0 01 0238+81
			0100/0000	LENGTH(AH 2373 BK 2562)
	020816 FT		0090/0326	PAINT OGLE T
			020816 FT	2 0 55095 0 01 0213+08
				NC VERLA DR VERLA DR (T835) CRUM RD

DIR: B TOTAL LEN: 10.765 MI. DIST: 09-7 SR: 1033  
 LEFT MUN: OGLE T RIGHT MUN: OGLE T

BUCK LN  
 (TWP )

0080/1223

HILLCREST DR  
 (TWP )

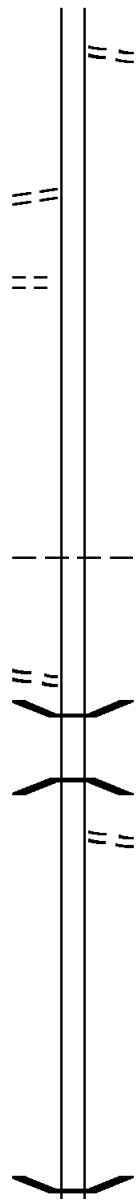
0080/0053  
 017938 FT

015804 FT

LOUELLA DR  
 (T805)

0060/0701

013434 FT



(T816)  
 0090/0000 LENGTH(AH 2562 BK 2878)

017938 FT 2 0 55095 0 01 0183+62  
 0080/0000 LENGTH(AH 2878 BK 2134)

015804 FT 2 0 55095 0 01 0162+32  
 0070/0000 LENGTH(AH 2134 BK 2370)  
 OGLE  
 0060/2077 PAINT T

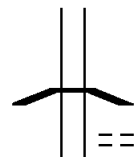
0060/0648 BMS EN 55/1033/0060/0615  
 2 0 55095 0 01 0144+77  
 ROARING FORK CREEK  
 0060/0615 BMSBG 55/1033/0060/0615  
 OLD COUNTRY LANE  
 0060/0058 (TWP )  
 013434 FT 2 0 55095 0 01 0138+62  
 NC ASHTOLA DR  
 0060/0000 LENGTH(AH 2370 BK 3785)

0050/0024 BMS EN 55/1033/0050/0000

DIR: B TOTAL LEN: 10.765 MI. DIST: 09-7 SR: 1033  
 LEFT MUN: PAINT T RIGHT MUN: PAINT T

009649 FT

009649 FT 2 0 55095 0 00 0098+03  
 SANDY RUN  
 BMSBG 55/1033/0050/0000  
 0050/0000 LENGTH(AH 3785 BK 3181)  
 BIGAN DR  
 0040/3128 (TWP )



LC FOR MORNINGLAND DR  
 (CONN) 0040/0335  
 2 0 55095 0 00 0066+70 006468 FT  
 MORNINGLAND DR  
 (T755) 0040/0000

006468 FT  
 0040/0000 LENGTH(AH 3181 BK 1697)



004771 FT

004771 FT 2 0 55095 0 00 0048+07  
 HAGEVO RD  
 (T800)  
 NC ARROW RD  
 0030/0000 LENGTH(AH 1697 BK 2276)  
 EFFIE LN  
 0020/1577 (TWP )



002495 FT

002495 FT 2 0 55095 0 00 0025+56  
 0020/0000 LENGTH(AH 2276 BK 2495)

000000 FT

000000 FT 2 0 55095 0 00 0000+00  
 NC HAGEVO RD  
 DARK SHADE DR  
 (SRO160 SEG 0810/0000)  
 MFC BEGIN = D  
 0010/0000 LENGTH(AH 2495 BK 0000)



DIR: B TOTAL LEN: 6.107 MI. DIST: 09-7 SR: 1031  
 LEFT MUN: PAINT T RIGHT MUN: PAINT T

MAIN ST 032243 FT  
 (SR0601 SEG 0590/0000) 0130/3045

032243 FT MAIN ST  
 0130/3045 (SR0601 SEG 0590/0000)

2 0 55098 0 02 0255+68 029198 FT  
 HARVESTOR DR  
 (TWP ) 0130/0000

029198 FT  
 0130/0000 LENGTH(AH 3045 BK 2450)

026748 FT

026748 FT 2 0 55098 0 02 0231+14  
 0120/0000 LENGTH(AH 2450 BK 2691)

024057 FT

024057 FT 2 0 55098 0 02 0204+22  
 0110/0000 LENGTH(AH 2691 BK 2432)

021625 FT

0100/0713 KIRSTEN DR  
 (TWP )  
 021625 FT 2 0 55098 0 02 0179+97  
 POMROY DR  
 (SR0160 SEG 0870/0000)  
 NC HORN RD  
 DARK SHADE DR  
 (SR0160 SEG 0870/0000)  
 0100/0000 LENGTH(AH 2432 BK 2256)  
 AMANDA ST  
 0090/1919 (T747)

DIR: B TOTAL LEN: 6.107 MI. DIST: 09-7 SR: 1031  
 LEFT MUN: PAINT T RIGHT MUN: PAINT T

D.C.KLEMENTIK RD  
 (PRDR)

0090/1253

POI

0090/1594 RUBY ST  
 (T709)  
 0090/1253 (APRA) D.C.KLEMENTIK RD  
 DAVID ST  
 (TWP)  
 0090/0994 SPRING ST  
 (TWP)  
 0090/0555 2 0 55098 0 02 0158+07  
 019369 FT WOOD ST  
 (TWP)  
 0090/0000 LENGTH(AH 2256 BK 3612)

019369 FT

2 0 55098 0 01 0121+00 015757 FT  
 SPRUCE RUN RD  
 (SR4045 SEG 0010/0000) 0080/0000  
 2 0 55098 0 01 0116+63 015299 FT  
 MYRTLE LN  
 (TWP ) 0070/0000

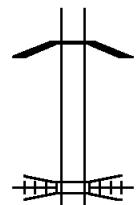
013422 FT

0080/0987 BMSID 55/1031/0080/0968  
 2 0 55098 0 01 0130+82  
 SPRUCE RUN  
 0080/0968 BMSBG 55/1031/0080/0968  
 015757 FT  
 0080/0000 LENGTH(AH 3612 BK 0458)  
 015299 FT  
 0070/0000 LENGTH(AH 0458 BK 1877)  
 013422 FT 2 0 55151 0 01 0135+85  
 SPRUCE RUN  
 STRUCTURE LENGTH 15 FT  
 BMSID 55/1031/0060/0000  
 0060/0000 LENGTH(AH 1877 BK 3243)

0050/1324 CHURCH DR  
 (T758)  
 0050/1159 BMSID 55/1031/0050/1053  
 2 0 55151 0 00 0113+59

DIR: B TOTAL LEN: 6.107 MI. DIST: 09-7 SR: 1031  
 LEFT MUN: PAINT T RIGHT MUN: PAINT T

010179 FT



0050/1053 SHADE CREEK  
 BMSBG 55/1031/0050/1053

010179 FT 2 0 55151 0 00 0102+74  
 NORFOLK SOUTHERN

0050/0000 OVERPASS IS RR X-ING  
 LENGTH(AH 3243 BK 2789)

007390 FT

007390 FT 2 0 55151 0 00 0074+49  
 0040/0000 LENGTH(AH 2789 BK 2156)

005234 FT

005234 FT 2 0 55151 0 00 0052+50  
 CIDER PRESS RD  
 (PRDR)  
 0030/0000 LENGTH(AH 2156 BK 2545)

002689 FT

002689 FT 2 0 55151 0 00 0026+77  
 0020/0000 LENGTH(AH 2545 BK 2689)

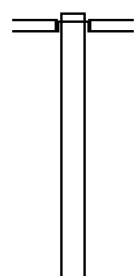
000000 FT

000000 FT 2 0 55151 0 00 0000+00  
 NC CAMP DR  
 RIDGE RD  
 (SR1025 SEG 0110/0000)  
 MFC BEGIN = D  
 0010/0000 LENGTH(AH 2689 BK 0000)

EXTRACT DATE: 12/21/2020 ROADWAY MANAGEMENT SYSTEM PAGE NUMBER: 226  
 PRINT DATE: 12/23/2020 SLD COUNTY/SR - ANNUAL PRINT COUNTY: SOMERSET  
 DIR: B TOTAL LEN: 4.868 MI. DIST: 09-7 SR: 1029  
 LEFT MUN: PAINT T RIGHT MUN: PAINT T

025705 FT

025705 FT  
 INTER-AHD MORNINGLAND DR  
 (T755)  
 DARK SHADE DR  
 0120/1875 (SR0160 SEG 0830/0000)



023830 FT

023830 FT 2 0 55094 0 00 0238+23  
 0120/0000 LENGTH(AH 1875 BK 0967)

2 0 55094 0 00 0228+68 022863 FT

022863 FT

DIR: B TOTAL LEN: 4.868 MI. DIST: 09-7 SR: 1029  
 LEFT MUN: PAINT T RIGHT MUN: PAINT T

BERKEY RD  
 (T740)

0110/0000	==	0110/0000	LENGTH(AH 0967 BK 3403)
019460 FT		019460 FT	2 0 55094 0 00 0194+62
		0100/0000	LENGTH(AH 3403 BK 0696)
		0090/0318	BMSID 55/1029/0090/0193
			0 0 00000 0 00 0000+00
			SHADE CREEK
018764 FT		0090/0193	BMSBG 55/1029/0090/0193
		018764 FT	2 0 55094 0 00 0187+64
		0090/0000	LENGTH(AH 0696 BK 1857)
			ARILDA LN
		0080/1075	(T738)
016907 FT		016907 FT	2 0 55094 0 00 0168+96
			(AAR 529157W)#TRKS 01
		0080/0000	LENGTH(AH 1857 BK 2665)
			CIDER PRESS RD
		0070/0295	(T734)
014242 FT		014242 FT	2 0 55094 0 00 0142+38
			BR. SHADE CR.
			STRUCTURE LENGTH 8 FT
			BMSID 55/1029/0070/0000
		0070/0000	LENGTH(AH 2665 BK 2159)
012083 FT		012083 FT	2 0 55094 0 00 0120+55
		0060/0000	LENGTH(AH 2159 BK 2404)

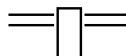


DIR: B TOTAL LEN: 4.868 MI. DIST: 09-7 SR: 1029  
 LEFT MUN: PAINT T RIGHT MUN: PAINT T

009679 FT	009679 FT 2 0 55094 0 00 0096+48 NC HILLSBORO RD RIDGE RD (SR1025 SEG 0100/0000)
	5 0050/0000 LENGTH(AH 2404 BK 1911)
007768 FT	007768 FT 2 0 55094 0 00 0077+53
	5 0040/0000 LENGTH(AH 1911 BK 2530)
005238 FT	005238 FT 2 0 55094 0 00 0052+22
	5 0030/0000 LENGTH(AH 2530 BK 2583)
002655 FT	002655 FT 2 0 55094 0 00 0026+42
	5 0020/0000 LENGTH(AH 2583 BK 2655)
000000 FT	0010/0827 PAINT QUEMAHONING T
	000000 FT 2 0 55094 0 00 0000+00 NC BLOUGH RD WHISTLER RD (SR0403 SEG 0140/1689)
WHISTLER RD (SR0403 SEG 0140/1689)	0010/0000 MFC BEGIN = E 5 0010/0000 LENGTH(AH 2655 BK 0000)

EXTRACT DATE: 12/21/2020 ROADWAY MANAGEMENT SYSTEM PAGE NUMBER: 223  
PRINT DATE: 12/23/2020 SLD COUNTY/SR - ANNUAL PRINT COUNTY: SOMERSET  
DIR: B TOTAL LEN: 2.253 MI. DIST: 09-7 SR: 1027  
LEFT MUN: SHADE T RIGHT MUN: SHADE T

011895 FT



011895 FT RIDGE RD  
0050/2324 (SR1025 SEG 0080/0000)

DIR: B TOTAL LEN: 2.253 MI. DIST: 09-7 SR: 1027  
 LEFT MUN: SHADE T RIGHT MUN: SHADE T

009571 FT

009571 FT 2 0 55126 0 00 0095+67  
 S 0050/0000 LENGTH(AH 2324 BK 3274)

006297 FT

006297 FT 2 0 55126 0 00 0062+89  
 MAXWELL RD  
 (T725)  
 S 0040/0000 LENGTH(AH 3274 BK 1964)

004333 FT

004333 FT 2 0 55126 0 00 0043+39  
 S 0030/0000 LENGTH(AH 1964 BK 2088)

002245 FT

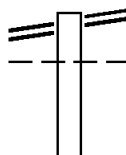
SHADE  
 HOOVERSVILLE B  
 0020/0108  
 002245 FT 2 0 55126 0 00 0022+45  
 S 0020/0000 LENGTH(AH 2088 BK 2245)

000000 FT

000000 FT 2 0 55126 0 00 0000+00  
 NC CHARLES ST  
 BARN ST  
 (SR0403 SEG 0110/0000)  
 INTER-BK CHARLES ST  
 (SR4021 SEG 0130/1315)  
 MFC BEGIN = E  
 S 0010/0000 LENGTH(AH 2245 BK 0000)

EXTRACT DATE: 12/21/2020 ROADWAY MANAGEMENT SYSTEM PAGE NUMBER: 221  
PRINT DATE: 12/23/2020 SLD COUNTY/SR - ANNUAL PRINT COUNTY: SOMERSET  
DIR: B TOTAL LEN: 7.152 MI. DIST: 09-7 SR: 1025  
LEFT MUN: PAINT T RIGHT MUN: PAINT T

BORDER ST 037761 FT  
(SR0403 SEG 0200/0000) 0150/3789



037761 FT BORDER ST  
0150/3789 (SR0403 SEG 0200/0000)  
0150/3440 PAINT  
BENSON B

DIR: B TOTAL LEN: 7.152 MI. DIST: 09-7 SR: 1025  
LEFT MUN: PAINT T RIGHT MUN: PAINT T

POE

033972 FT

0150/0125  
033972 FT

(APRA) SERVERSTAL COAL  
SERVERSTAL COAL CO  
(PRDR)  
2 0 55078 0 01 0564+76  
BENSON  
PAINT T  
LENGTH(AH 3789 BK 3090)

0150/0000

030882 FT

030882 FT 2 0 55078 0 01 0533+91  
0140/0000 LENGTH(AH 3090 BK 2914)

0140/0000

027968 FT

027968 FT 2 0 55078 0 01 0504+75  
0130/0000 LENGTH(AH 2914 BK 2970)

0130/0000

2 0 55078 0 01 0474+99 024998 FT  
WEIBLE DR  
(T705) 0120/0000

024998 FT  
0120/0000 LENGTH(AH 2970 BK 2063)

==

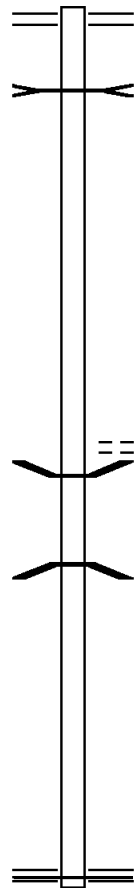
DIR: B TOTAL LEN: 7.152 MI. DIST: 09-7 SR: 1025  
 LEFT MUN: PAINT T RIGHT MUN: PAINT T

Stationing	Segment	Length	Right of Way	Property
022935	FT			
2 0 55078 0 01 0454+49		020065 FT	HILLSBORO RD	(SR1029 SEG 0050/0000)
BLOUGH RD		0100/0000		
(SR1029 SEG 0050/0000)				
018055	FT			
2 0 55078 0 01 0405+58		016005 FT	PAINT SHADE T	(SR1027 SEG 0050/2324)
CHARLES ST		0080/0000		
(SR1027 SEG 0050/2324)				
013968	FT			
2 0 55078 0 00 0361+00		013968 FT	BENNY RD	(T734)
		0070/0000		
		0060/2412	SHAFFER RD	(T732)

DIR: B TOTAL LEN: 7.152 MI. DIST: 09-7 SR: 1025  
 LEFT MUN: SHADE T RIGHT MUN: SHADE T

Stationing	Segment	Length (FT)	Right of Way	Stationing	Segment	Length (FT)	Right of Way
		011169		011169	2 0 55078 0 00 0334+55	0060	0000 LENGTH(AH 2799 BK 1954)
2 0 55078 0 00 0315+00	MAXWELL RD (T725)	009215	0050	009215		0050	0000 LENGTH(AH 1954 BK 2562)
		006653		006653	2 0 55078 0 00 0288+28	0040	0000 LENGTH(AH 2562 BK 1188)
2 0 55078 0 00 0276+47	SHADE ST (SR1014 SEG 0050/1718)	005465	0030	005465	BENNY RD (T734)	0030	0000 LENGTH(AH 1188 BK 2652)
		002813		002813	2 0 55078 0 00 0250+53	0020	0000 LENGTH(AH 2652 BK 2813)
		000000		000000	2 0 55078 0 00 0222+33	0010	0000 LENGTH(AH 2813 BK 0000)
RIDGE RD (SR1021 SEG 0090/0000)		0010	0000		NC RIDGE RD SCHOOL RD (SR1021 SEG 0090/0000) MFC BEGIN = D		

007245 FT



007245 FT WILBUR RD  
 0030/3170 (SR1012 SEG 0040/0000)  
 POKEYTOWN RN  
 STRUCTURE LENGTH 10 FT  
 0030/2946 BMSID 55/1023/0030/2946

004075 FT

004075 FT 2 0 55153 0 02 0060+94  
 0030/0000 LENGTH(AH 3170 BK 1564)

002511 FT

0020/0118 CENTER ST  
 (T402)  
 0020/0029 BMSEN 55/1023/0020/0000  
 002511 FT 2 0 55153 0 00 0025+18  
 OVEN RUN  
 BMSBG 55/1023/0020/0000  
 0020/0000 LENGTH(AH 1564 BK 2511)

000000 FT

000000 FT 2 0 55153 0 00 0000+00  
 NC KO ONTIZTOWN RD  
 WHISTLER RD  
 (SR0403 SEG 0060/0000)  
 MFC BEGIN = E  
 0010/0000 LENGTH(AH 2511 BK 0000)



DIR: B TOTAL LEN: 8.567 MI. DIST: 09-7 SR: 1021  
 LEFT MUN: SHADE T RIGHT MUN: SHADE T

LAMBERT ST (SR0160 SEG 0670/1246)	045232 FT 0180/2717	==	045232 FT 0180/2717	ROCK CUT RD (SR0160 SEG 0670/1246)
		==	0180/1232	MONUMENT RD (T742)
	042515 FT		042515 FT	2 0 55110 0 00 0027+20 DK SHADE CR. STRUCTURE LENGTH 12 FT BMSID 55/1021/0180/0000 LENGTH(AH 2717 BK 2104)
		<==	0180/0000	
		==	0170/0452 040411 FT	TOWNSHIP T501 RD (T501) 2 0 55110 0 00 0048+19 MEAD ST (TWP )
MCGREGOR AV (SR1016 SEG 0010/0000)	0170/0000	==	0170/0000	LENGTH(AH 2104 BK 1709) MEADE ST
		==	0160/1260	(T741)
JOHN AV (T797)	0160/0752	==		
2 0 55085 0 01 0165+21 HAY ST (T788)	038702 FT 0160/0000	==	038702 FT 0160/0000	LENGTH(AH 1709 BK 2587)
		==	0150/1271	CUSTER RD (T711)
		==	0150/0297 036115 FT	DAISY ST (T786) 2 0 55085 0 01 0139+00 MAGNOLIA ST

DIR: B TOTAL LEN: 8.567 MI. DIST: 09-7 SR: 1021  
 LEFT MUN: SHADE T RIGHT MUN: SHADE T

WHISPERING PINES RD  
 (T712)

0140/2069

033434 FT

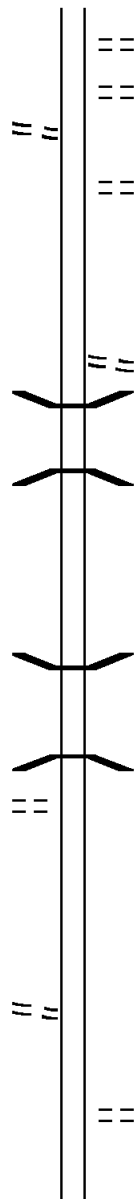
MILLER RUN RD  
 (T784)

0120/2121

2 0 55085 0 00 0053+83 027577 FT  
 COFFEE RD  
 (T717)

0120/0000

025809 FT



(T405)  
 0150/0000 LENGTH (AH 2587 BK 2681)  
 ROSE ST  
 (T788)  
 DAISY ST  
 (T786)  
 033434 FT 2 0 55085 0 01 0112+85  
 YANIA RD  
 (T787)  
 0140/0000 LENGTH (AH 2681 BK 3426)  
 0130/2565 BMSEN 55/1021/0130/2526  
 2 0 55085 0 00 0103+31  
 MILLER RUN  
 0130/2526 BMSBG 55/1021/0130/2526  
 0130/0013 BMSEN 55/1021/0130/0000  
 030008 FT 2 0 55085 0 00 0078+21  
 MILLER RUN  
 BMSBG 55/1021/0130/0000  
 0130/0000 LENGTH (AH 3426 BK 2431)  
 027577 FT  
 NC SCHOOL RD  
 0120/0000 LENGTH (AH 2431 BK 1768)  
 HUSKIN RD  
 (T742)  
 025809 FT 2 0 55085 0 00 0036+01  
 0110/0000 LENGTH (AH 1768 BK 2127)

DIR: B TOTAL LEN: 8.567 MI. DIST: 09-7 SR: 1021  
LEFT MUN: SHADE T RIGHT MUN: SHADE T

	023682 FT		023682 FT	2 0 55085 0 00 0014+63	
			5 0100/0000	LENGTH(AH 2127 BK 1455)	
2 0 55085 0 00 0000+00	022227 FT		022227 FT		
RIDGE RD			5 0090/0000	LENGTH(AH 1455 BK 3468)	
(SR1025 SEG 0010/0000)	0090/0000	==			
FALLEN TIMBER RD					
(T710)	0080/0853	==			
2 0 55078 0 00 0188+12	018759 FT		018759 FT		
WILBUR RD			5 0080/0000	LENGTH(AH 3468 BK 2331)	
(SR1012 SEG 0080/2797)	0080/0000	==			
2 0 55078 0 00 0164+82	016428 FT		016428 FT		
HARTMAN RD			5 0070/0000	LENGTH(AH 2331 BK 2551)	
(T730)	0070/0000	==			
	013877 FT		013877 FT	2 0 55078 0 00 0139+26	
			5 0060/0000	LENGTH(AH 2551 BK 2625)	

DIR: B TOTAL LEN: 8.567 MI. DIST: 09-7 SR: 1021  
 LEFT MUN: SHADE T RIGHT MUN: SHADE T

2 0 55078 0 00 0113+00 011252 FT  
 OLD FORBES RD  
 (SR1010 SEG 0110/2033) 0050/0000

011252 FT  
 0050/0000 LENGTH(AH 2625 BK 2079)

009173 FT

009173 FT 2 0 55078 0 00 0091+83  
 0040/0000 LENGTH(AH 2079 BK 2985)

006188 FT

006188 FT 2 0 55078 0 00 0062+38  
 BROWNING RD  
 (T650)  
 0030/0000 LENGTH(AH 2985 BK 3459)

002729 FT


002729 FT 2 0 55078 0 00 0027+40  
 0020/0000 LENGTH(AH 3459 BK 2729)

000000 FT

000000 FT 2 0 55078 0 00 0000+00  
 NC RIDGE RD  
 LINCOLN HW  
 (SR0030 SEG 0360/1607)  
 MFC BEGIN = D  
 0010/0000 LENGTH(AH 2729 BK 0000)

EXTRACT DATE: 12/21/2020 ROADWAY MANAGEMENT SYSTEM PAGE NUMBER: 212  
PRINT DATE: 12/23/2020 SLD COUNTY/SR - ANNUAL PRINT COUNTY: SOMERSET  
DIR: B TOTAL LEN: 4.258 MI. DIST: 09-7 SR: 1019  
LEFT MUN: STONYCREEK T RIGHT MUN: STONYCREEK T

DIR: B TOTAL LEN: 4.258 MI. DIST: 09-7 SR: 1019  
 LEFT MUN: STONYCREEK T RIGHT MUN: STONYCREEK T



INTER-AHD BOOMER MILLER RD  
 (T742)  
 LINCOLN HW  
 0090/3192 (SR0030 SEG 0370/1200)

CALENDAR RUN  
 STRUCTURE LENGTH 10 FT  
 0090/1249 BMSID 55/1019/0090/1249

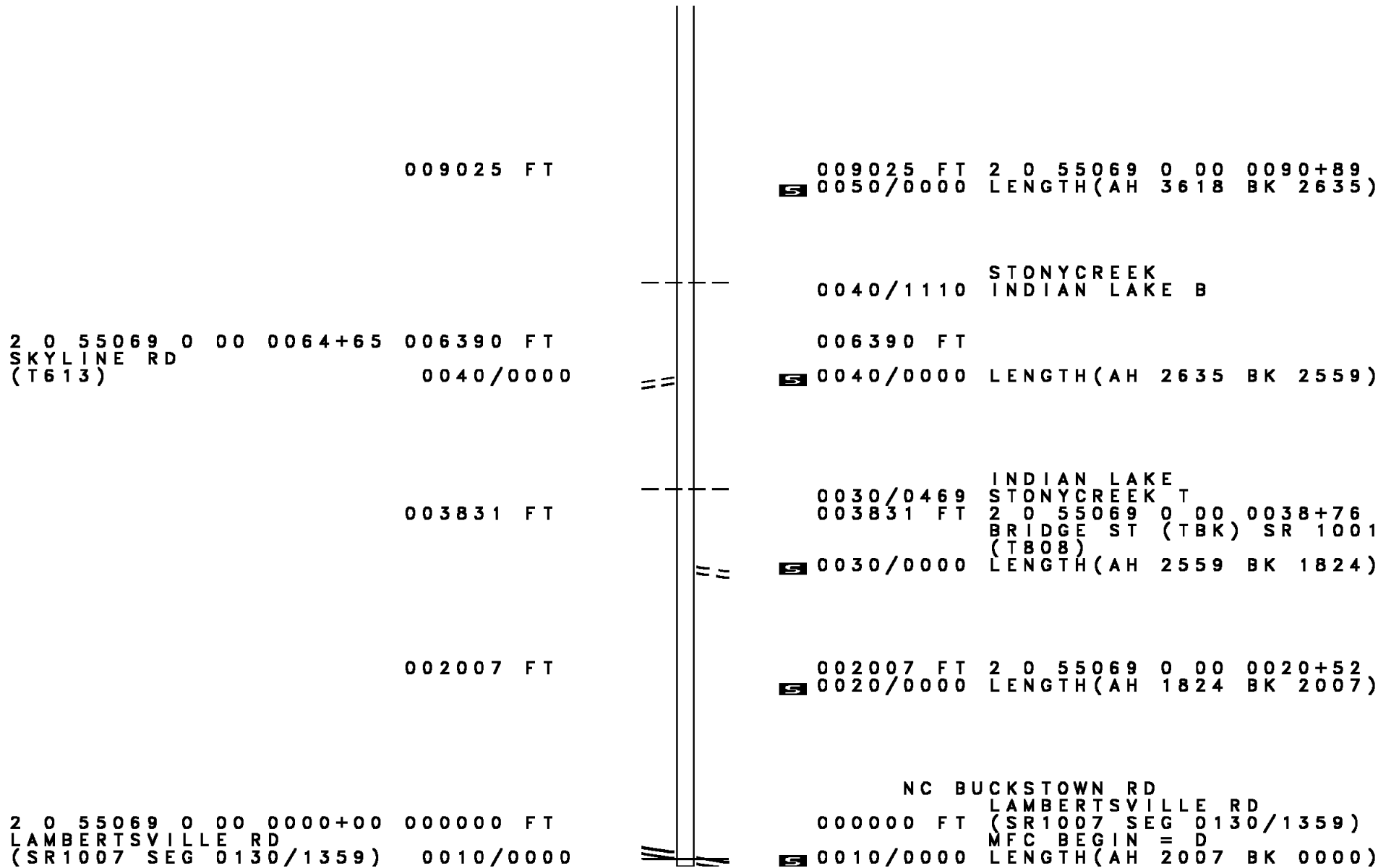
019290 FT 019290 FT 2 0 55069 0 00 0193+50  
 VILLAGE: BUCKSTOWN  
 0090/0000 LENGTH(AH 3192 BK 3066)

016224 FT 016224 FT 2 0 55069 0 00 0162+75  
 0080/0000 LENGTH(AH 3066 BK 2492)

0070/0502 NORTH SHORE TR  
 (TWP )  
 0070/0013 BMSEN 55/1019/0070/0000  
 013732 FT 2 0 55069 0 00 0137+90  
 CALENDAR RUN  
 BMSBG 55/1019/0070/0000  
 0070/0000 LENGTH(AH 2492 BK 1089)  
 DAKOTA LN  
 (TWP )  
 0060/0831

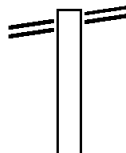
012643 FT 012643 FT 2 0 55069 0 00 0127+11  
 WEST SHORE TR  
 (TWP )  
 0060/0000 LENGTH(AH 1089 BK 3618)

DIR: B TOTAL LEN: 4.258 MI. DIST: 09-7 SR: 1019  
LEFT MUN: STONYCREEK T RIGHT MUN: STONYCREEK T



EXTRACT DATE: 12/21/2020 ROADWAY MANAGEMENT SYSTEM PAGE NUMBER: 209  
PRINT DATE: 12/23/2020 SLD COUNTY/SR - ANNUAL PRINT COUNTY: SOMERSET  
DIR: B TOTAL LEN: 4.491 MI. DIST: 09-7 SR: 1018  
LEFT MUN: SHADE T RIGHT MUN: SHADE T

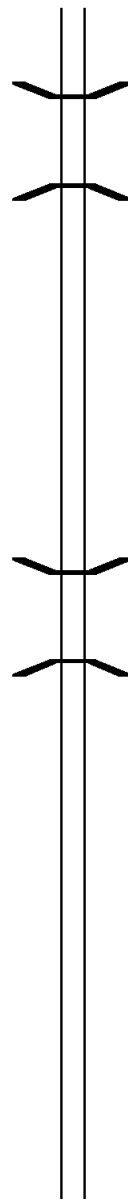
FLEEGLE RD 023711 FT  
(SR1035 SEG 0090/0000) 0100/2866



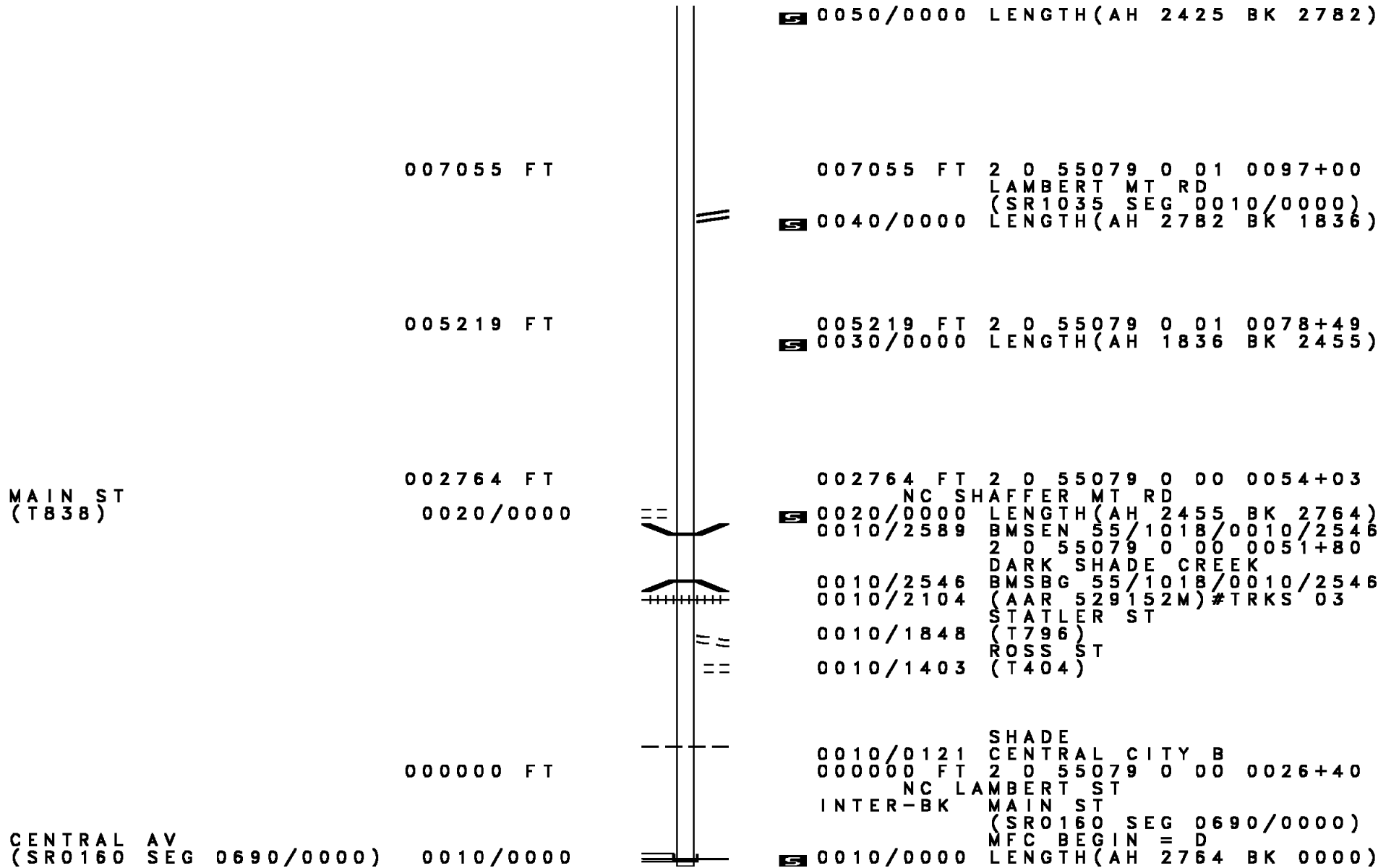
023711 FT FLEEGLE RD  
0100/2866 (SR1035 SEG 0090/0000)



DIR: B TOTAL LEN: 4.491 MI. DIST: 09-7 SR: 1018  
 LEFT MUN: SHADE T RIGHT MUN: SHADE T

020845 FT		0100/0030 BMS EN 55/1018/0100/0000 020845 FT 2 0 55079 0 01 0238+34 BEAVERDAM RN BMSBG 55/1018/0100/0000 0100/0000 LENGTH(AH 2866 BK 2101)
018744 FT		018744 FT 2 0 55079 0 01 0215+94 0090/0000 LENGTH(AH 2101 BK 2595)
016149 FT		0080/0035 BMS EN 55/1018/0080/0000 016149 FT 2 0 55079 0 01 0189+35 BEAVERDAM RN BMSBG 55/1018/0080/0000 0080/0000 LENGTH(AH 2595 BK 1427)
014722 FT		014722 FT 2 0 55079 0 01 0174+81 0070/0000 LENGTH(AH 1427 BK 2460)
012262 FT		012262 FT 2 0 55079 0 01 0149+73 0060/0000 LENGTH(AH 2460 BK 2425)
009837 FT		009837 FT 2 0 55079 0 01 0125+20

DIR: B TOTAL LEN: 4.491 MI. DIST: 09-7 SR: 1018  
 LEFT MUN: SHADE T RIGHT MUN: SHADE T



0050/0000 LENGTH(AH 2425 BK 2782)

007055 FT 007055 FT 2 0 55079 0 01 0097+00  
 LAMBERT MT RD  
 (SR1035 SEG 0010/0000)  
 0040/0000 LENGTH(AH 2782 BK 1836)

005219 FT 005219 FT 2 0 55079 0 01 0078+49  
 0030/0000 LENGTH(AH 1836 BK 2455)

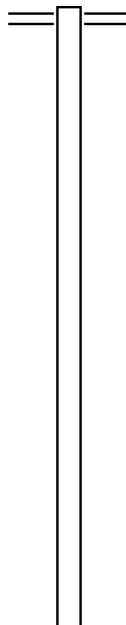
MAIN ST (T838) 002764 FT 0020/0000 002764 FT 2 0 55079 0 00 0054+03  
 NC SHAFFER MT RD  
 0020/0000 LENGTH(AH 2455 BK 2764)  
 0010/2589 BMS EN 55/1018/0010/2546  
 2 0 55079 0 00 0051+80  
 DARK SHADE CREEK  
 0010/2546 BMSBG 55/1018/0010/2546  
 0010/2104 (AAR 529152M) #TRKS 03  
 STATLER ST  
 0010/1848 (T796)  
 ROSS ST  
 0010/1403 (T404)

000000 FT 000000 FT 2 0 55079 0 00 0026+40  
 NC LAMBERT ST  
 INTER-BK MAIN ST  
 (SR0160 SEG 0690/0000)  
 MFC BEGIN = D  
 0010/0000 LENGTH(AH 2764 BK 0000)

CENTRAL AV (SR0160 SEG 0690/0000) 0010/0000

EXTRACT DATE: 12/21/2020 ROADWAY MANAGEMENT SYSTEM PAGE NUMBER: 206  
 PRINT DATE: 12/23/2020 SLD COUNTY/SR - ANNUAL PRINT COUNTY: SOMERSET  
 DIR: B TOTAL LEN: 5.321 MI. DIST: 09-7 SR: 1017  
 LEFT MUN: ALLEGHENY T RIGHT MUN: ALLEGHENY T

028097 FT



028097 FT LINCOLN HW  
 0120/3182 (SR0030 SEG 0460/0958)

024915 FT

024915 FT 2 0 55060 0 00 0250+03  
 S 0120/0000 LENGTH(AH 3182 BK 2672)

022243 FT

022243 FT 2 0 55060 0 00 0223+59  
 S 0110/0000 LENGTH(AH 2672 BK 2396)

DIR: B TOTAL LEN: 5.321 MI. DIST: 09-7 SR: 1017  
LEFT MUN: ALLEGHENY T RIGHT MUN: ALLEGHENY T


019847 FT

019847 FT 2 0 55060 0 00 0199+51  
S 0100/0000 LENGTH(AH 2396 BK 2454)

017393 FT

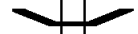
017393 FT 2 0 55060 0 00 0174+72  
S 0090/0000 LENGTH(AH 2454 BK 2850)

014543 FT



0080/0025 BMS EN 55/1017/0080/0000  
014543 FT 2 0 55060 0 00 0146+00  
BRESTWRK RUN  
S 0080/0000 BMSBG 55/1017/0080/0000  
LENGTH(AH 2850 BK 0833)

013710 FT




0070/0023 BMS EN 55/1017/0070/0000  
013710 FT 2 0 55060 0 00 0137+63  
BRESTWRK RUN  
S 0070/0000 BMSBG 55/1017/0070/0000  
LENGTH(AH 0833 BK 1851)

011859 FT



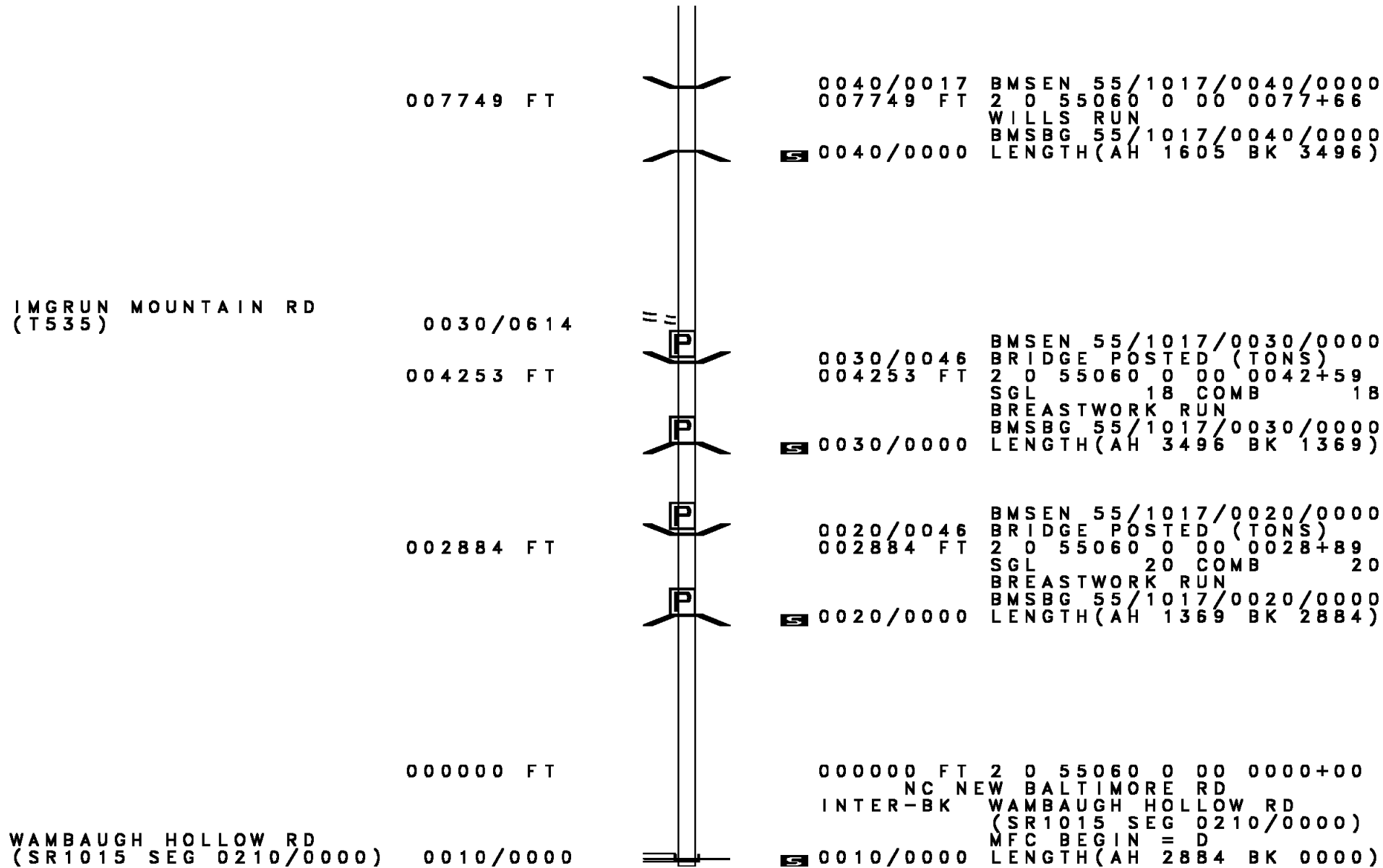
011859 FT 2 0 55060 0 00 0118+78  
S 0060/0000 LENGTH(AH 1851 BK 2505)

009354 FT



0050/0012 BMS EN 55/1017/0050/0000  
009354 FT 2 0 55060 0 00 0093+72  
BRESTWRK RUN  
S 0050/0000 BMSBG 55/1017/0050/0000  
LENGTH(AH 2505 BK 1605)

DIR: B TOTAL LEN: 5.321 MI. DIST: 09-7 SR: 1017  
 LEFT MUN: ALLEGHENY T RIGHT MUN: ALLEGHENY T



007749 FT

0040/0017 BMS EN 55/1017/0040/0000  
 007749 FT 2 0 55060 0 00 0077+66  
 WILLS RUN  
 BMSBG 55/1017/0040/0000  
 0040/0000 LENGTH(AH 1605 BK 3496)

IMGRUN MOUNTAIN RD  
 (T535)

0030/0614

004253 FT

0030/0046 BMS EN 55/1017/0030/0000  
 004253 FT BRIDGE POSTED (TONS)  
 2 0 55060 0 00 0042+59  
 SGL 18 COMB 1B  
 BREASTWORK RUN  
 BMSBG 55/1017/0030/0000  
 0030/0000 LENGTH(AH 3496 BK 1369)

002884 FT

0020/0046 BMS EN 55/1017/0020/0000  
 002884 FT BRIDGE POSTED (TONS)  
 2 0 55060 0 00 0028+89  
 SGL 20 COMB 20  
 BREASTWORK RUN  
 BMSBG 55/1017/0020/0000  
 0020/0000 LENGTH(AH 1369 BK 2884)

000000 FT

000000 FT 2 0 55060 0 00 0000+00  
 NC NEW BALTIMORE RD  
 INTER-BK WAMBAUGH HOLLOW RD  
 (SR1015 SEG 0210/0000)  
 MFC BEGIN = D  
 0010/0000 LENGTH(AH 2884 BK 0000)

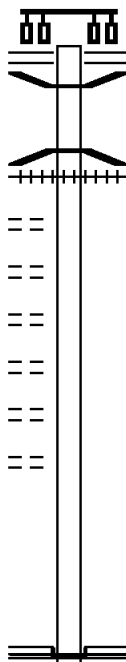
WAMBAUGH HOLLOW RD  
 (SR1015 SEG 0210/0000)

0010/0000

FIRST ST  
 (T740)  
 SECOND ST  
 (T739)  
 THIRD ST  
 (T738)  
 FOURTH ST  
 (T737)  
 FIFTH ST  
 (T736)  
 SIXTH ST  
 (T735)

002648 FT

0010/2095  
 0010/1756  
 0010/1411  
 0010/1071  
 0010/0738  
 0010/0401  
 000000 FT



002648 FT DARK SHADE DR  
 (SR0160 SEG 0720/0000)  
 0010/2648  
 0010/2549 BMS EN 55/1016/0010/2469  
 1 1 06448 0 00 0024+63  
 DK. SHADE CR.  
 0010/2469 BMSBG 55/1016/0010/2469  
 0010/2197 (AAR 529154B)#TRKS 01

000000 FT 1 1 06448 0 00 0000+00  
 NC MC GREGOR AV  
 SCHOOL RD  
 (SR1021 SEG 0170/0000)

INTER-BK MEADE ST  
 (TWP)  
 MFC BEGIN = D  
 0010/0000 LENGTH(AH 2648 BK 0000)

DIR: B TOTAL LEN: 10.933 MI. DIST: 09-7 SR: 1015  
 LEFT MUN: ALLEGHENY T RIGHT MUN: ALLEGHENY T

057727 FT

\* 057727 FT AH-BEDFORD (05)  
 REF-AHD NEW BALTIMORE RD  
 0240/1213 (SR3012 SEG 0010/0000)

056514 FT

056514 FT 2 0 55055 0 00 0000+00  
 ALLEGHENY  
 NEW BALTIMORE B  
 0240/0000 LENGTH(AH 1213 BK 3436)

053078 FT

0230/0691 NO NAME RD (BORO)  
 053078 FT 2 0 55051 0 02 0330+35  
 FINDLEY ST (BORO)  
 0230/0000 LENGTH(AH 3436 BK 2306)

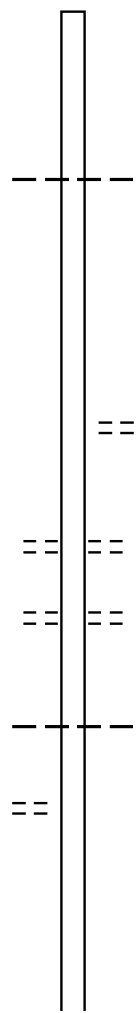
0220/1586 JACKSON ST (BORO)

050772 FT

0220/0186 NEW BALTIMORE ALLEGHENY T  
 050772 FT 2 0 55051 0 02 0307+17  
 NC JUNIATA ST  
 0220/0000 LENGTH(AH 2306 BK 3178)

CLUB RD (T810)

0220/0000







DIR: B TOTAL LEN: 10.933 MI. DIST: 09-7 SR: 1015  
LEFT MUN: ALLEGHENY T RIGHT MUN: ALLEGHENY T


2 0 55051 0 00 0127+97 034633 FT  
SUHRIE HOLLOW RD  
(T811) 0160/0000




034633 FT

5 0160/0000 LENGTH(AH 3854 BK 1163)

033470 FT



0150/0061 OP ID 55/7076/9901/2537 PA TPK (1-76) WB  
033470 FT 2 0 55051 0 00 0116+34



5 0150/0000 OP ID 55/7076/9901/2531 PA TPK (1-76) EB  
LENGTH(AH 1163 BK 2175)

031295 FT

5 031295 FT 2 0 55051 0 00 0091+24  
0140/0000 LENGTH(AH 2175 BK 1773)

2 0 55051 0 00 0073+56 029522 FT  
DEETER GAP RD  
(SR1013 SEG 0050/3003) 0130/0000



029522 FT

5 0130/0000 LENGTH(AH 1773 BK 3268)

026254 FT

5 026254 FT 2 0 55051 0 00 0038+96  
0120/0000 LENGTH(AH 3268 BK 2770)

DIR: B TOTAL LEN: 10.933 MI. DIST: 09-7 SR: 1015  
 LEFT MUN: ALLEGHENY T RIGHT MUN: ALLEGHENY T

023484 FT

023484 FT 2 0 55051 0 00 0011+26  
 NC WAMBAUGH HOLLOW RD  
 GLADES PK

(SR0031 SEG 0530/1566)  
 0110/0000 LENGTH(AH 2770 BK 1368)

022116 FT

HILLEGAS RUN RD  
 (T475)  
 0100/0210  
 022116 FT 2 0 55005 1 00 0012+94

0100/0000 LENGTH(AH 1368 BK 1295)

020821 FT

020821 FT 2 0 55005 1 00 0000+00

0090/0000 LENGTH(AH 1295 BK 1502)

019319 FT

019319 FT 2 0 55005 0 05 1160+51

0080/0000 LENGTH(AH 1502 BK 2668)

2 0 55005 0 05 1133+81 016651 FT  
 BRUSH CREEK RD  
 (SR2017 SEG 0290/2241) 0070/0000

016651 FT

0070/0000 LENGTH(AH 2668 BK 1996)

014655 FT

014655 FT 2 0 55005 0 05 1113+96

0060/0000 LENGTH(AH 1996 BK 2944)

DIR: B TOTAL LEN: 10.933 MI. DIST: 09-7 SR: 1015  
 LEFT MUN: ALLEGHENY T RIGHT MUN: ALLEGHENY T

011711 FT

011711 FT 2 0 55005 0 05 1084+45  
 0050/0000 LENGTH(AH 2944 BK 2221)

009490 FT

0040/0028 BMS EN 55/1015/0040/0000  
 009490 FT 2 0 55005 0 05 1062+22  
 HILLEGAS RUN  
 BMSBG 55/1015/0040/0000  
 0040/0000 LENGTH(AH 2221 BK 3599)  
 PINE VALLEY RD  
 (T772)  
 0030/3285

005891 FT

005891 FT 2 0 55005 0 05 1025+65  
 0030/0000 LENGTH(AH 3599 BK 3006)

002885 FT

002885 FT 2 0 55005 0 05 0994+99  
 0020/0000 LENGTH(AH 3006 BK 2885)

2 0 55005 0 05 0966+07 000000 FT  
 GLEN SAVAGE RD  
 (SR2019 SEG 0220/0000) 0010/0000

NC DIVIDING RIDGE RD  
 GLEN SAVAGE RD  
 000000 FT (SR2019 SEG 0220/0000)  
 MFC BEGIN = D  
 0010/0000 LENGTH(AH 2885 BK 0000)

DIR: B TOTAL LEN: 2.235 MI. DIST: 09-7 SR: 1014  
 LEFT MUN: SHADE T RIGHT MUN: SHADE T

011803 FT

011803 FT RIDGE RD  
 0050/1718 (SR1025 SEG 0030/0000)

010085 FT

010085 FT 2 0 55091 0 00 0100+00  
 0050/0000 LENGTH(AH 1718 BK 2461)

007624 FT

007624 FT 2 0 55091 0 00 0075+00  
 0040/0000 LENGTH(AH 2461 BK 2514)

0030/1019 BAKER WHITELY RD  
 (T612)

005110 FT

005110 FT 2 0 55091 0 00 0050+00  
 0030/0000 LENGTH(AH 2514 BK 2504)

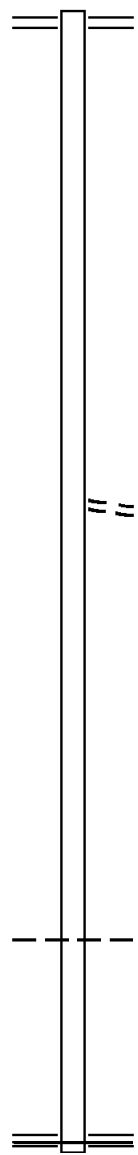
002606 FT

002606 FT 2 0 55091 0 00 0025+00  
 0020/0000 LENGTH(AH 2504 BK 2606)

0010/0920 SHADE  
 HOOVERSVILLE B

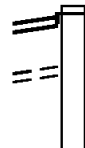
000000 FT

000000 FT 2 0 55091 0 00 0000+00  
 NC SHADE ST  
 BARN ST  
 (SR0403 SEG 0100/2839)  
 MFC BEGIN = D  
 0010/0000 LENGTH(AH 2606 BK 0000)



EXTRACT DATE: 12/21/2020 ROADWAY MANAGEMENT SYSTEM PAGE NUMBER: 196  
PRINT DATE: 12/23/2020 SLD COUNTY/SR - ANNUAL PRINT COUNTY: SOMERSET  
DIR: B TOTAL LEN: 2.571 MI. DIST: 09-7 SR: 1013  
LEFT MUN: ALLEGHENY T RIGHT MUN: ALLEGHENY T

WAMBAUGH HOLLOW RD 013573 FT  
(SR1015 SEG 0130/0000) 0050/3003  
TURNPIKE RD  
(T812) 0050/2671



013573 FT  
INTER-AHD WAMBAUGH HOLLOW RD  
0050/3003 (SR1015 SEG 0130/0000)

DIR: B TOTAL LEN: 2.571 MI. DIST: 09-7 SR: 1013  
 LEFT MUN: ALLEGHENY T RIGHT MUN: ALLEGHENY T

010570 FT

010570 FT 2 0 55056 0 00 0105+90  
 0050/0000 LENGTH(AH 3003 BK 2836)

007734 FT

007734 FT 2 0 55056 0 00 0077+48  
 0040/0000 LENGTH(AH 2836 BK 3461)

004273 FT

0030/0017 BMS EN 55/1013/0030/0000  
 004273 FT 2 0 55056 0 00 0042+99  
 DEETER RUN  
 BMSBG 55/1013/0030/0000  
 0030/0000 LENGTH(AH 3461 BK 2291)

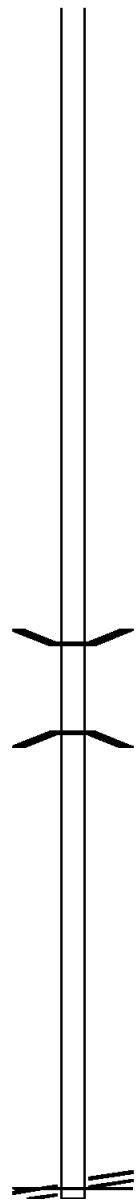
001982 FT

001982 FT 2 0 55056 0 00 0019+79  
 0020/0000 LENGTH(AH 2291 BK 1982)

000000 FT

000000 FT 2 0 55056 0 00 0000+00  
 GLADES PK  
 (SR0031 SEG 0500/2100)  
 NC DEETER GAP RD  
 MFC BEGIN = E  
 0010/0000 LENGTH(AH 1982 BK 0000)

GLADES PK  
 (SR0031 SEG 0500/2100) 0010/0000



EXTRACT DATE: 12/21/2020 ROADWAY MANAGEMENT SYSTEM PAGE NUMBER: 194  
 PRINT DATE: 12/23/2020 SLD COUNTY/SR - ANNUAL PRINT COUNTY: SOMERSET  
 DIR: B TOTAL LEN: 3.461 MI. DIST: 09-7 SR: 1012  
 LEFT MUN: SHADE T RIGHT MUN: SHADE T

018273 FT

018273 FT RIDGE RD  
 0080/2797 (SR1021 SEG 0080/0000)

015476 FT

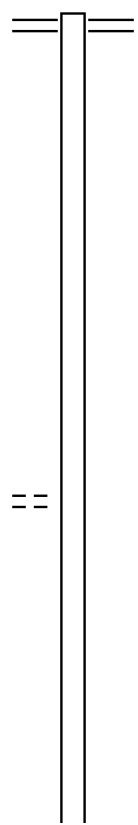
015476 FT 2 0 55084 0 00 0154+47  
 0080/0000 LENGTH(AH 2797 BK 2433)

2 0 55084 0 00 0130+16 013043 FT  
 BLOUGH RD  
 (T691) 0070/0000

013043 FT  
 0070/0000 LENGTH(AH 2433 BK 3727)

009316 FT

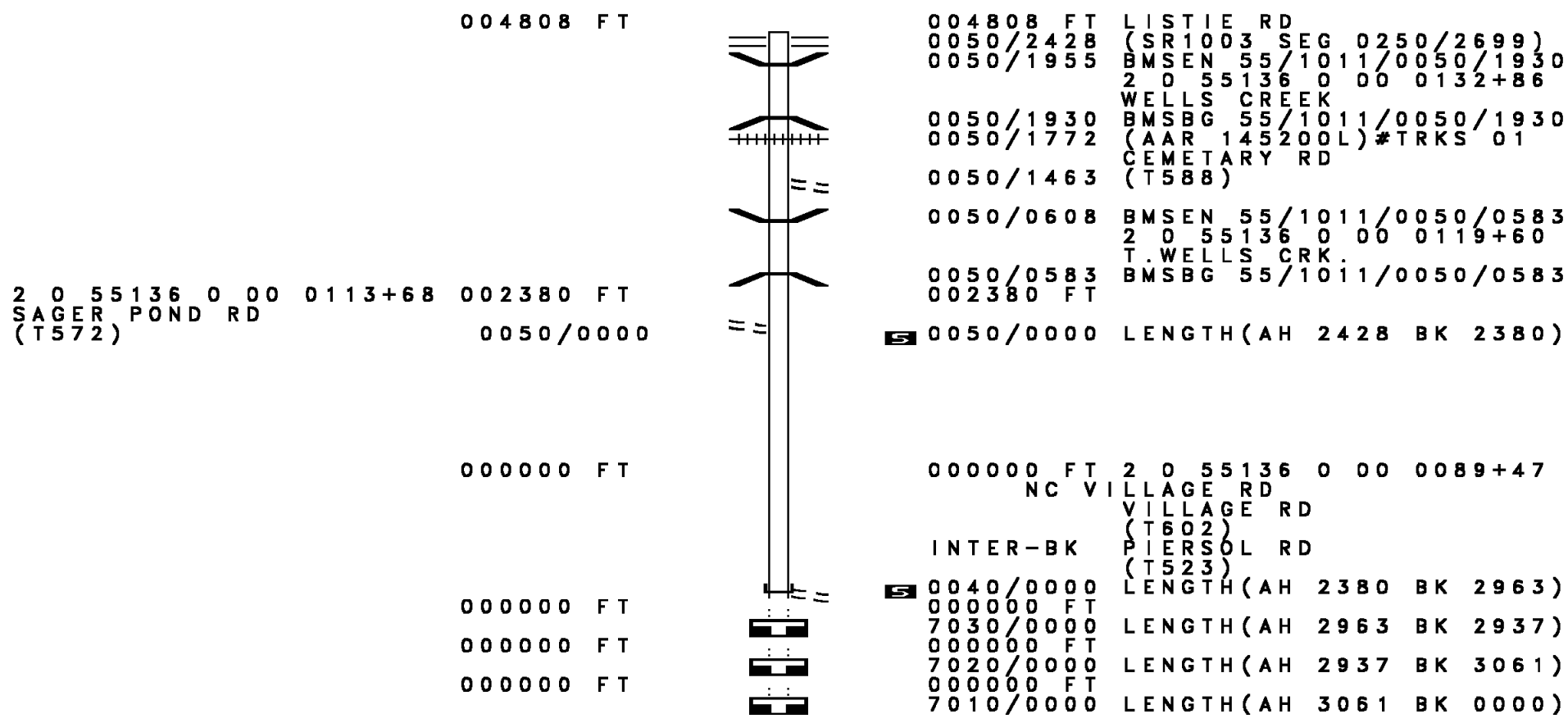
009316 FT 2 0 55084 0 00 0093+00  
 SLICK RD



DIR: B TOTAL LEN: 3.461 MI. DIST: 09-7 SR: 1012  
 LEFT MUN: SHADE T RIGHT MUN: SHADE T

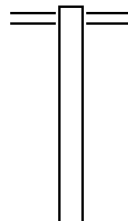
		==	5 0060/0000	(T706) LENGTH(AH 3727 BK 1390) PETERMAN RD (T840)
		==	0050/1237	
	007926 FT		5 0050/0000	007926 FT 2 0 55084 0 00 0079+02 LENGTH(AH 1390 BK 1419)
	006507 FT		006507 FT	2 0 55084 0 00 0065+96 KOONTZTOWN RD (SR1023 SEG 0030/3170)
OTTERBEIN RD (T691)	0030/1920	==	5 0040/0000	LENGTH(AH 1419 BK 2070)
2 0 55084 0 00 0044+50	004437 FT		004437 FT	
WILBUR A ST (T692)	0030/0000	==	5 0030/0000	LENGTH(AH 2070 BK 1900)
WILBUR B ST (TWP )	0020/1517	==		
WILBUR Y ST (T651)	0020/0677	==		
	002537 FT		5 0020/0000	0020/0026 BMSBN 55/1012/0020/0000 002537 FT 2 0 55084 0 00 0025+40 POKEY RUN BMSBG 55/1012/0020/0000 LENGTH(AH 1900 BK 2537)
	000000 FT		5 0010/0000	000000 FT 2 0 55084 0 00 0000+00 NC WI LBUR RD WHISTLER RD (SR0403 SEG 0070/0000) MFC BEGIN = D LENGTH(AH 2537 BK 0000)





EXTRACT DATE: 12/21/2020 ROADWAY MANAGEMENT SYSTEM PAGE NUMBER: 191  
PRINT DATE: 12/23/2020 SLD COUNTY/SR - ANNUAL PRINT COUNTY: SOMERSET  
DIR: B TOTAL LEN: 4.002 MI. DIST: 09-7 SR: 1010  
LEFT MUN: SHADE T RIGHT MUN: SHADE T

021130 FT

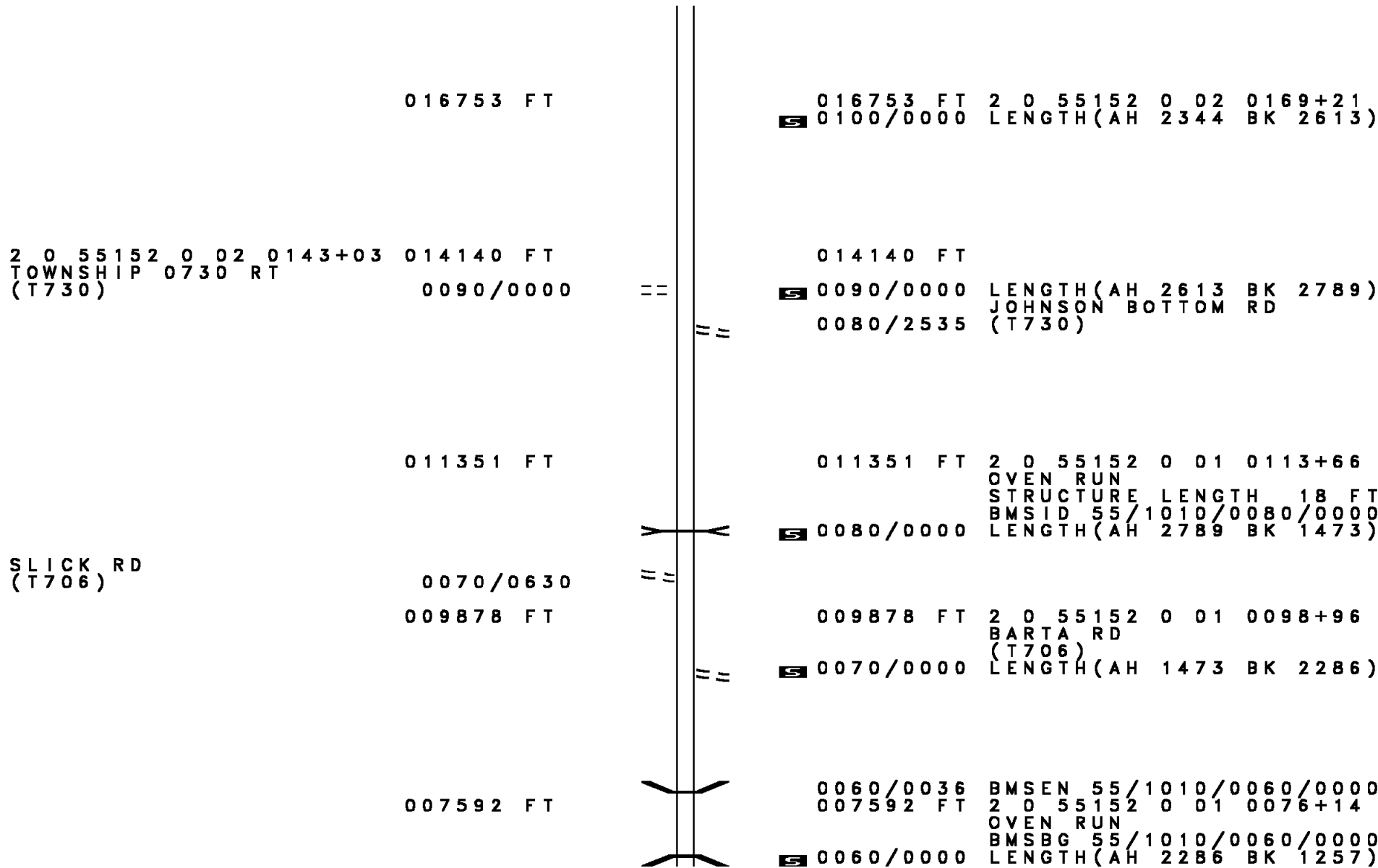


021130 FT RIDGE RD  
0110/2033 (SR1021 SEG 0050/0000)

019097 FT

019097 FT 2 0 55152 0 02 0192+69  
S 0110/0000 LENGTH(AH 2033 BK 2344)

DIR: B TOTAL LEN: 4.002 MI. DIST: 09-7 SR: 1010  
 LEFT MUN: SHADE T RIGHT MUN: SHADE T



016753 FT

016753 FT 2 0 55152 0 02 0169+21  
 S 0100/0000 LENGTH(AH 2344 BK 2613)

2 0 55152 0 02 0143+03 014140 FT  
 TOWNSHIP 0730 RT  
 (T730) 0090/0000

014140 FT  
 S 0090/0000 LENGTH(AH 2613 BK 2789)  
 JOHNSON BOTTOM RD  
 (T730) 0080/2535

011351 FT

011351 FT 2 0 55152 0 01 0113+66  
 OVEN RUN  
 STRUCTURE LENGTH 18 FT  
 BMSID 55/1010/0080/0000  
 S 0080/0000 LENGTH(AH 2789 BK 1473)

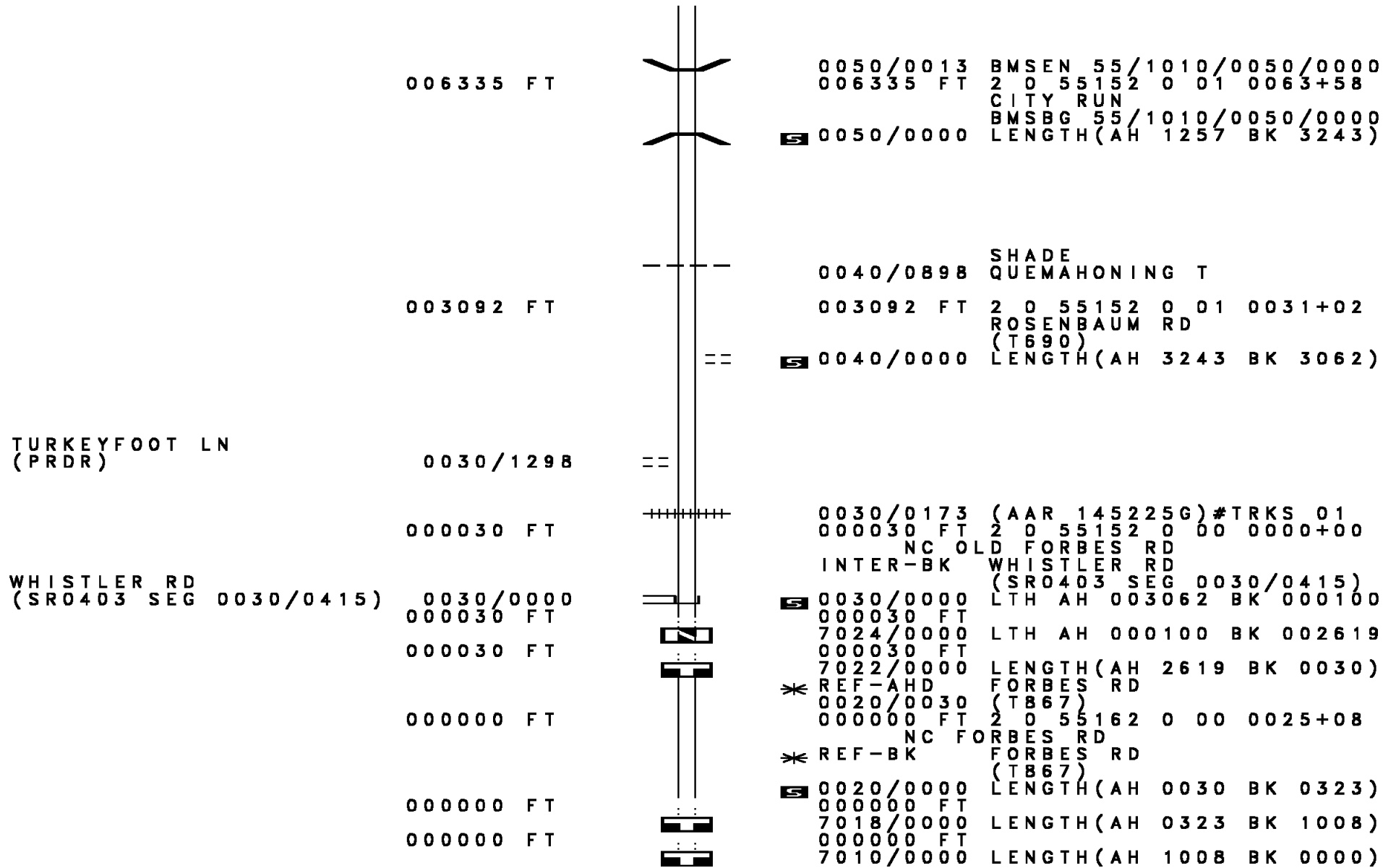
SLICK RD  
 (T706) 0070/0630  
 009878 FT

009878 FT 2 0 55152 0 01 0098+96  
 BARTA RD  
 (T706)  
 S 0070/0000 LENGTH(AH 1473 BK 2286)




007592 FT

0060/0036 BMS EN 55/1010/0060/0000  
 007592 FT 2 0 55152 0 01 0076+14  
 OVEN RUN  
 BMSBG 55/1010/0060/0000  
 S 0060/0000 LENGTH(AH 2286 BK 1257)

DIR: B TOTAL LEN: 4.002 MI. DIST: 09-7 SR: 1010  
 LEFT MUN: SHADE T RIGHT MUN: SHADE T



EXTRACT DATE: 12/21/2020      ROADWAY MANAGEMENT SYSTEM      PAGE NUMBER: 188  
 PRINT DATE: 12/23/2020      SLD COUNTY/SR - ANNUAL PRINT      COUNTY: SOMERSET  
 DIR: B      TOTAL LEN: .000 MI.      DIST: 09-7      SR: 1009  
 LEFT MUN: STONYCREEK T      RIGHT MUN: STONYCREEK T

000000 FT		000000 FT	
000000 FT		7030/0000	LENGTH(AH 2883 BK 1830)
000000 FT		000000 FT	
		7020/0000	LENGTH(AH 1830 BK 3141)
		000000 FT	
		7010/0000	LENGTH(AH 3141 BK 0000)

EXTRACT DATE: 12/21/2020 ROADWAY MANAGEMENT SYSTEM PAGE NUMBER: 187  
 PRINT DATE: 12/23/2020 SLD COUNTY/SR - ANNUAL PRINT COUNTY: SOMERSET  
 DIR: B TOTAL LEN: 3.151 MI. DIST: 09-7 SR: 1008  
 LEFT MUN: STONYCREEK T RIGHT MUN: STONYCREEK T

016636 FT

016636 FT  
 INTER-AHD CEMETERY RD  
 (T621)  
 LAMBERTVILLE RD  
 0070/3369 (SR1007 SEG 0190/0037)

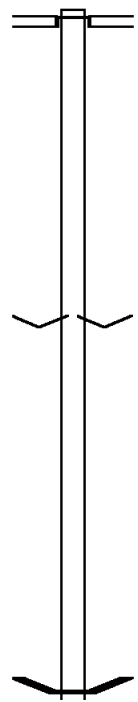
013267 FT

013267 FT 2 0 55075 0 01 0135+00  
 VILLAGE: LAMBERTSVILLE  
 0070/0000 LENGTH(AH 3369 BK 2494)

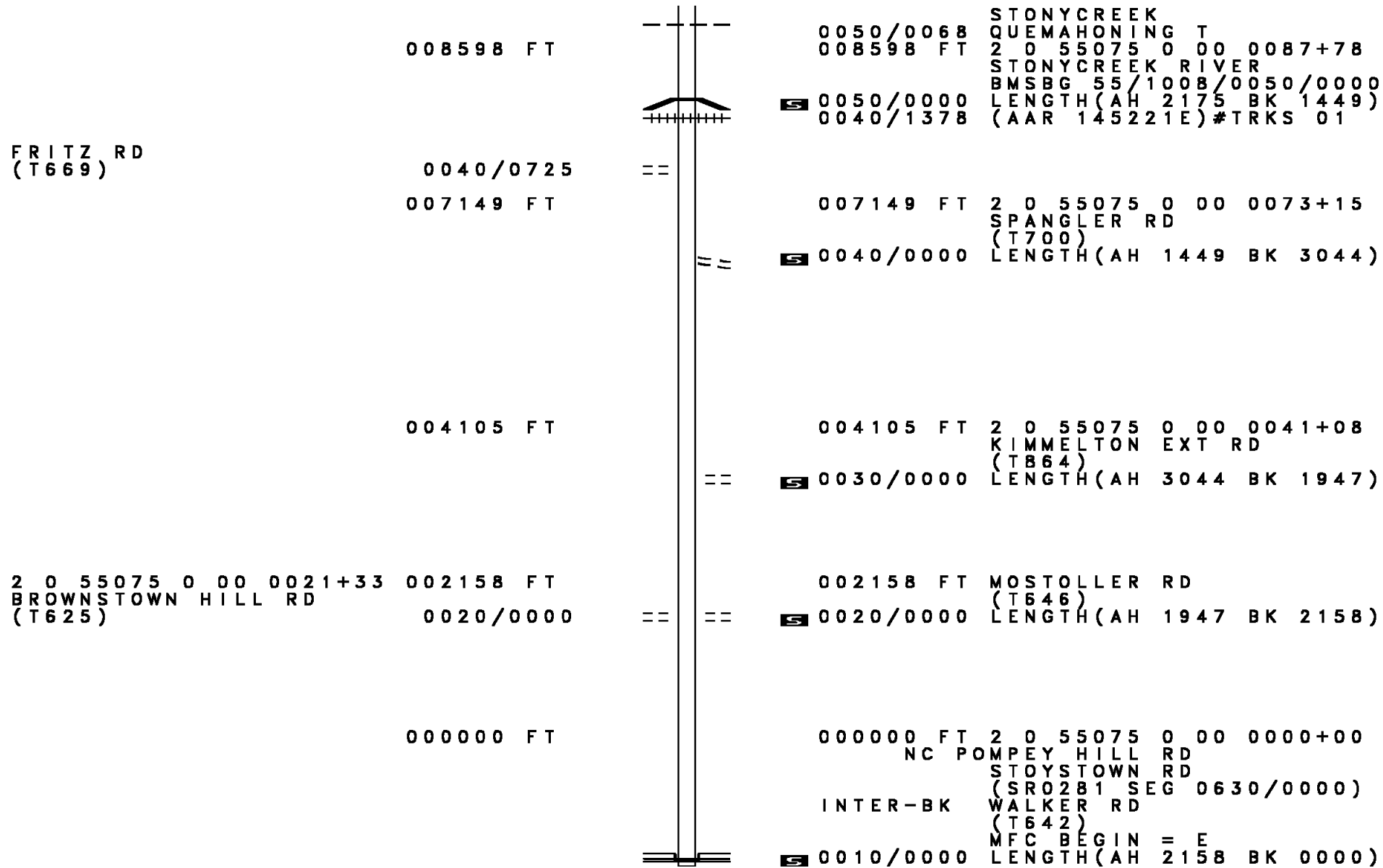
010773 FT

010773 FT 2 0 55075 0 01 0109+76  
 0060/0000 LENGTH(AH 2494 BK 2175)

0050/0132 BMS EN 55/1008/0050/0000



DIR: B TOTAL LEN: 3.151 MI. DIST: 09-7 SR: 1008  
 LEFT MUN: STONYCREEK T RIGHT MUN: STONYCREEK T



008598 FT

0050/0068 STONYCREEK  
 008598 FT QUEMAHONING T  
 2 0 55075 0 00 0087+78  
 STONYCREEK RIVER  
 BMSBG 55/1008/0050/0000  
 LENGTH(AH 2175 BK 1449)  
 (AAR 145221E)#TRKS 01

FRITZ RD  
 (T669)

0040/0725  
 007149 FT

007149 FT 2 0 55075 0 00 0073+15  
 SPANGLER RD  
 (T700)  
 LENGTH(AH 1449 BK 3044)

004105 FT

004105 FT 2 0 55075 0 00 0041+08  
 KIMMELTON EXT RD  
 (T864)  
 LENGTH(AH 3044 BK 1947)

2 0 55075 0 00 0021+33  
 BROWNSTOWN HILL RD  
 (T625)

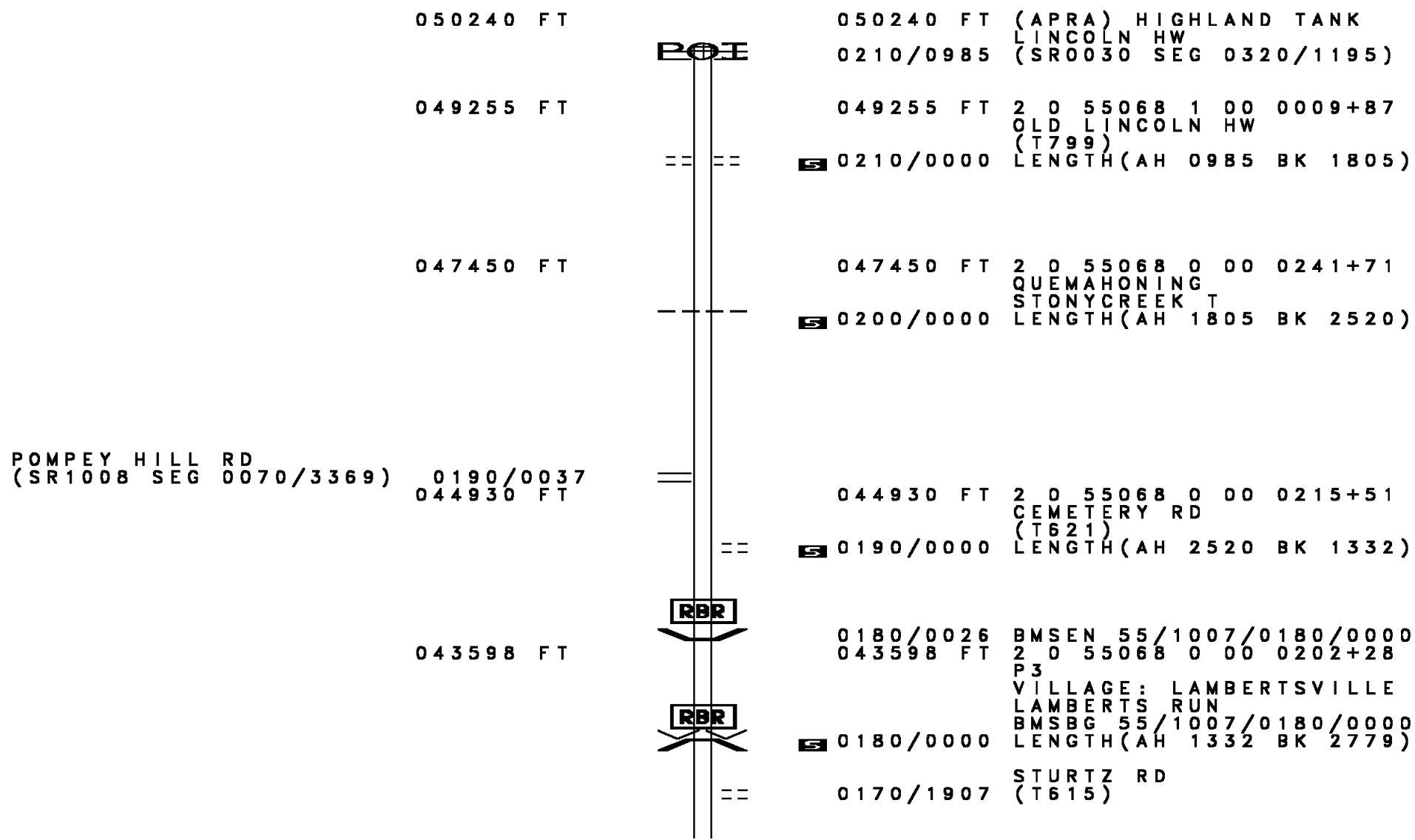
002158 FT  
 0020/0000

002158 FT MOSTOLLER RD  
 (T646)  
 LENGTH(AH 1947 BK 2158)

000000 FT

000000 FT 2 0 55075 0 00 0000+00  
 NC POMPEY HILL RD  
 STOYSTOWN RD  
 (SR0281 SEG 0630/0000)  
 INTER-BK WALKER RD  
 (T642)  
 MFC BEGIN = E  
 LENGTH(AH 2158 BK 0000)

DIR: B TOTAL LEN: 9.515 MI. DIST: 09-7 SR: 1007  
 LEFT MUN: QUEMAHONING T RIGHT MUN: QUEMAHONING T



POMPEY HILL RD  
 (SR1008 SEG 0070/3369) 0190/0037  
 044930 FT

050240 FT (APRA) HIGHLAND TANK  
 LINCOLN HW  
 0210/0985 (SR0030 SEG 0320/1195)

049255 FT 2 0 55068 1 00 0009+87  
 OLD LINCOLN HW  
 (T799)  
 S 0210/0000 LENGTH(AH 0985 BK 1805)

047450 FT 2 0 55068 0 00 0241+71  
 QUEMAHONING  
 STONYCREEK T  
 S 0200/0000 LENGTH(AH 1805 BK 2520)

044930 FT 2 0 55068 0 00 0215+51  
 CEMETERY RD  
 (T621)  
 S 0190/0000 LENGTH(AH 2520 BK 1332)

043598 FT 2 0 55068 0 00 0202+28  
 P3  
 VILLAGE: LAMBERTSVILLE  
 LAMBERTS RUN  
 BMSBG 55/1007/0180/0000  
 S 0180/0000 LENGTH(AH 1332 BK 2779)

0170/1907 STURTZ RD  
 (T615)



DIR: B TOTAL LEN: 9.515 MI. DIST: 09-7 SR: 1007  
 LEFT MUN: STONYCREEK T RIGHT MUN: STONYCREEK T

040819 FT

040819 FT 2 0 55068 0 00 0174+36  
 SKYLINE RD  
 (T613)

5 0170/0000 LENGTH(AH 2779 BK 2981)

037838 FT

037838 FT 2 0 55068 0 00 0144+43  
 (APRA) P.B.S. DIAMOND T  
 COAL RD  
 (PRDR)

5 0160/0000 LENGTH(AH 2981 BK 3013)

POE


034825 FT

0150/0014 BMS EN 55/1007/0150/0000  
 034825 FT 2 0 55068 0 00 0114+10  
 GROVE RUN

5 0150/0000 BMSBG 55/1007/0150/0000  
 LENGTH(AH 3013 BK 3404)

031421 FT

031421 FT 2 0 55068 0 00 0080+06  
 5 0140/0000 LENGTH(AH 3404 BK 3592)



2 0 55068 0 00 0044+26 027829 FT  
 COVERED BRIDGE RD  
 (T565) 0130/0000

026805 FT

OLD STATE BRIDGE RD  
 (BORO) 0110/0926

023398 FT

JOHN ST  
 (SR1001 SEG 0170/0000) 0100/0859

022539 FT

BROTHERTON RD  
 (SR1005 SEG 0080/3613) 0100/0000

0130/1359 BUCKSTOWN RD  
 (SR1019 SEG 0010/0000)

027829 FT

5 0130/0000 LENGTH(AH 3592 BK 1024)

0120/0010 BMS EN 55/1007/0120/0000  
 026805 FT 2 0 55068 0 00 0033+98  
 NC LAMBERTSVILLE RD

5 0120/0000 TR. STONY CR  
 BMSBG 55/1007/0120/0000  
 LENGTH(AH 1024 BK 3407)

0110/1575 STONYCREEK  
 SHANKSVILLE B

023398 FT 2 0 55068 0 00 0000+00  
 BRIDGE ST  
 (BORO)

NC NORTH ST  
 (SR1006 SEG 0010/0000)

INTER-BK BRIDGE ST  
 (SR1001 SEG 0170/0473)  
 5 0110/0000 LTH AH 003407 BK 000473

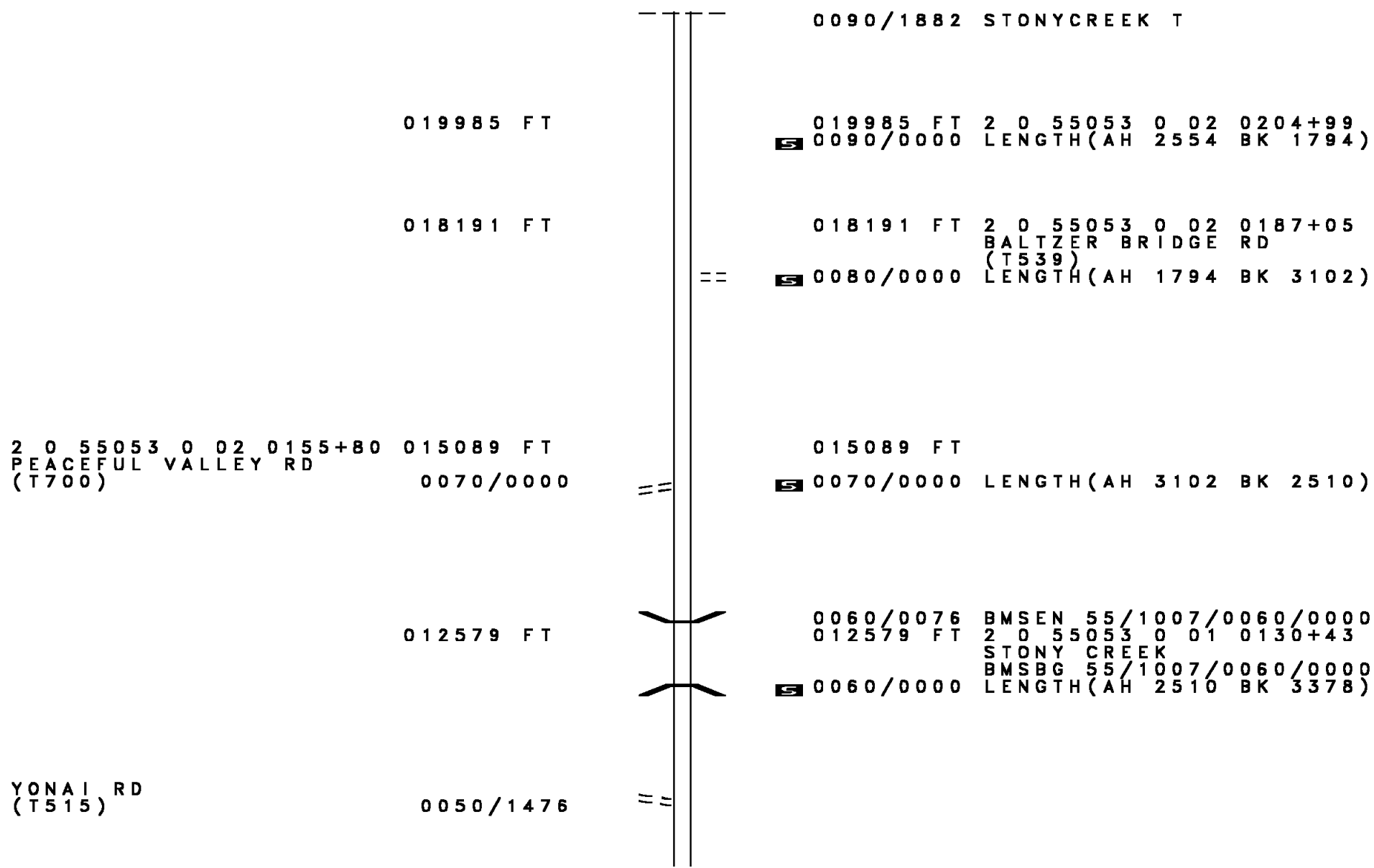
023398 FT  
 7104/0000 LTH AH 000473 BK 000859  
 INTER-AHD BRIDGE ST  
 0100/0859 (SR1001 SEG 0170/0000)

022539 FT 1 0 00548 0 00 0222+10  
 NC JOHN ST

5 0100/0000 MFC BEGIN = D  
 LENGTH(AH 0859 BK 2554)

SHANKSVILLE

DIR: B TOTAL LEN: 9.515 MI. DIST: 09-7 SR: 1007  
 LEFT MUN: SHANKSVILLE B RIGHT MUN: SHANKSVILLE B



0090/1882 STONYCREEK T

019985 FT

019985 FT 2 0 55053 0 02 0204+99  
 0090/0000 LENGTH(AH 2554 BK 1794)

018191 FT

018191 FT 2 0 55053 0 02 0187+05  
 BALTZER BRIDGE RD  
 (T539)  
 0080/0000 LENGTH(AH 1794 BK 3102)

2 0 55053 0 02 0155+80 015089 FT  
 PEACEFUL VALLEY RD  
 (T700) 0070/0000

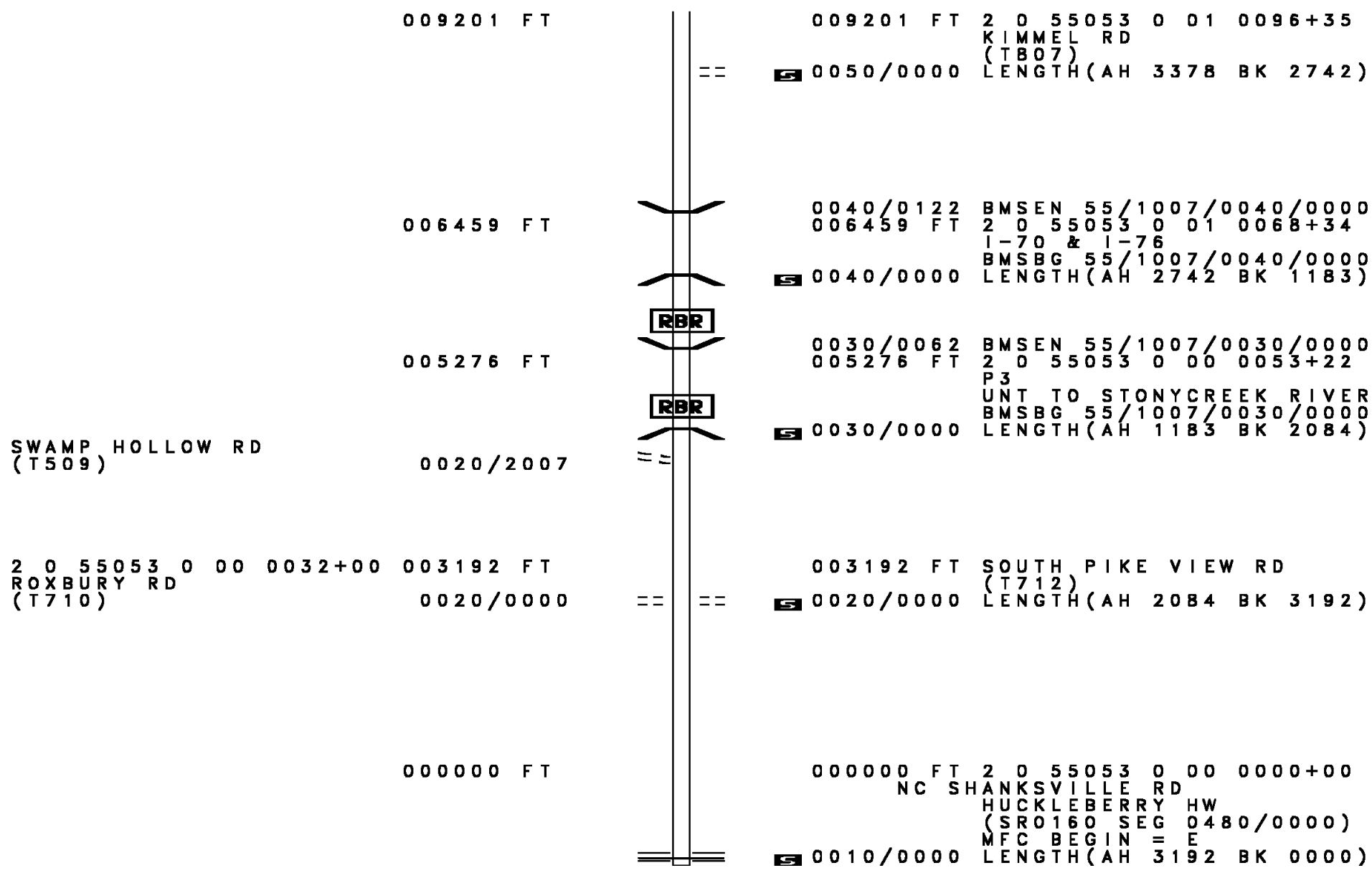
015089 FT  
 0070/0000 LENGTH(AH 3102 BK 2510)

012579 FT

0060/0076 BMSBN 55/1007/0060/0000  
 012579 FT 2 0 55053 0 01 0130+43  
 STONY CREEK  
 BMSBG 55/1007/0060/0000  
 0060/0000 LENGTH(AH 2510 BK 3378)

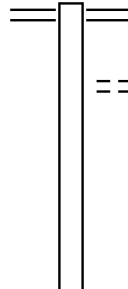
YONAI RD  
 (T515) 0050/1476

DIR: B TOTAL LEN: 9.515 MI. DIST: 09-7 SR: 1007  
 LEFT MUN: STONYCREEK T RIGHT MUN: STONYCREEK T



EXTRACT DATE: 12/21/2020 ROADWAY MANAGEMENT SYSTEM PAGE NUMBER: 180  
 PRINT DATE: 12/23/2020 SLD COUNTY/SR - ANNUAL PRINT COUNTY: SOMERSET  
 DIR: B TOTAL LEN: 3.843 MI. DIST: 09-7 SR: 1006  
 LEFT MUN: STONYCREEK T RIGHT MUN: STONYCREEK T

020290 FT



018350 FT

020290 FT HUCKLEBERRY HW  
 0090/1940 (SR0160 SEG 0560/0000)

0090/1194 LAKE SHORT CUT RD  
 (T542)

018350 FT 2 0 55063 0 01 0185+96  
 0090/0000 LENGTH(AH 1940 BK 2031)

DIR: B TOTAL LEN: 3.843 MI. DIST: 09-7 SR: 1006  
 LEFT MUN: STONYCREEK T RIGHT MUN: STONYCREEK T

	016319 FT	==	016319 FT	2 0 55063 0 01 0165+72 ASPEN RD (TWP)
		==	0080/0000	LENGTH(AH 2031 BK 2937)
		==	0070/1909	FAITS PLACE RD (PRDR)
	013382 FT		013382 FT	2 0 55063 0 01 0136+49 TR. RHOADS CR STRUCTURE LENGTH 10 FT BMSID 55/1006/0070/0000
CHERRY LANE RD (T567)	0060/1248	==	0070/0000	LENGTH(AH 2937 BK 1799)
		==	0060/0924	PINCH RD (T355)
SOUTH SHORE TR (TWP)	0060/0530	==	0060/0484	SOUTH SHORE TR (TWP)
		==	0060/0043	BMSEN 55/1006/0060/0000
	011583 FT		011583 FT	2 0 55063 0 01 0118+40 LAKE STNYCR. BMSBG 55/1006/0060/0000
			0060/0000	LENGTH(AH 1799 BK 1966)
		==	0050/0974	SIDING RD (T806)
	009617 FT		009617 FT	2 0 55063 0 01 0098+66 SIDING RD (T806)
		==	0050/0000	LENGTH(AH 1966 BK 2707)

DIR: B TOTAL LEN: 3.843 MI. DIST: 09-7 SR: 1006  
 LEFT MUN: STONYCREEK T RIGHT MUN: STONYCREEK T

Stationing	Length	Description	Stationing	Length	Description
006910 FT			006910 FT		2 0 55063 0 01 0071+64 SUNSET RD (TBO5)
			0040/0000		LENGTH(AH 2707 BK 2013)
2 0 55063 0 01 0051+44	004897 FT	SPRINGDALE RD (T569)	004897 FT		
	0030/0000		0030/0000		LENGTH(AH 2013 BK 3524)
			0020/3051		BMSBN 55/1006/0020/303B 2 0 55063 0 00 0047+20 BR. RHOADES C
			0020/3038		BMSBG 55/1006/0020/3038
			0020/0461		STONYCREEK SHANKSVILLE B
001373 FT			001373 FT		2 0 55063 0 00 0015+89 NC CA USEWAY DR SIXTH ST (BORO)
			0020/0000		LENGTH(AH 3524 BK 1373)
			0010/1137		FIFTH ST (BORO)
			0010/0913		FOURTH ST (BORO)
			0010/0685		THIRD ST (BORO)
			0010/0468		SECOND ST (BORO)
			0010/0234		FIRST ST (BORO)
FIRST ST (BORO)	0010/0198		000000 FT		2 0 55063 0 00 0002+18 NC NORTH ST BRIDGE ST (SR1001 SEG 0170/0473)
	000000 FT		INTER-BK		NORTH ST (SR1007 SEG 0110/0000) MFC BEGIN = E
BRIDGE ST (TURNBACK) (BORO)	0010/0000		0010/0000		LENGTH(AH 1373 BK 0000)

EXTRACT DATE: 12/21/2020 ROADWAY MANAGEMENT SYSTEM PAGE NUMBER: 177  
PRINT DATE: 12/23/2020 SLD COUNTY/SR - ANNUAL PRINT COUNTY: SOMERSET  
DIR: B TOTAL LEN: 4.210 MI. DIST: 09-7 SR: 1005  
LEFT MUN: SHANKSVILLE B RIGHT MUN: SHANKSVILLE B

022229 FT

022229 FT  
INTER-AHD JOHN ST  
(SR1007 SEG 0100/0000)  
SHANKSVILLE RD  
(SR1007 SEG 0100/0000)



0080/3613



DIR: B TOTAL LEN: 4.210 MI. DIST: 09-7 SR: 1005  
 LEFT MUN: SHANKSVILLE B RIGHT MUN: SHANKSVILLE B

Stationing	Length (FT)	Description	Stationing	Length (FT)	Description
					SHANKSVILLE STONYCREEK T MUNICIPAL RD (TWP)
	018616	FT		018616	FT
			1 0 00548 0 00 0191+68		PRIVATE DR (PRDR) LENGTH(AH 3613 BK 1796)
				0080/0000	
1 0 00548 0 00 0172+18	016820	FT		0070/0425	STULLY RD (T529)
SANDROCK RD (T531)			016820	FT	
	0070/0000			0070/0000	LENGTH(AH 1796 BK 3120)
1 0 00548 0 00 0141+98	013700	FT		013700	FT
REIMAN RD (T694)				0060/0000	LENGTH(AH 3120 BK 1872)
	0060/0000				
	011828	FT		011828	FT
			1 0 00548 0 00 0123+71		LENGTH(AH 1872 BK 2473)
				0050/0000	

DIR: B TOTAL LEN: 4.210 MI. DIST: 09-7 SR: 1005  
 LEFT MUN: STONYCREEK T RIGHT MUN: STONYCREEK T

Left Side Description	Left Side Length (FT)	Right Side Description	Right Side Length (FT)
	009355	009355 FT 1 0 00548 0 00 0092+86 WILLKOW RD (SR2033 SEG 0130/2567)	
SHAFFER RD (SR2033 SEG 0140/0000)	0030/3234	0040/0000 LENGTH(AH 2473 BK 3923)	
HORSE TRACK RD (T513)	0030/1322		
	005432	0030/0305 TURNPIKE ACCESS ROAD (PRDR) 0030/0182 BMS EN 55/1005/0030/0000 005432 FT 1 0 00548 0 00 0054+57 I-70 & I-76	
TURNPIKE ACCESS ROAD (PRDR)	0020/2386	0030/0000 BMSBG 55/1005/0030/0000 LENGTH(AH 3923 BK 2567)	
	002865	0020/0016 BMS EN 55/1005/0020/0000 002865 FT 1 0 00548 0 00 0028+59 GLADES CREEK	
	000000	0020/0000 BMSBG 55/1005/0020/0000 LENGTH(AH 2567 BK 2865)	
	000000	000000 FT 1 0 00548 0 00 0000+00 NC BR OTHERTON RD GLADES PK (SRO031 SEG 0410/1180) MFC BEGIN = D	
		0010/0000 LENGTH(AH 2865 BK 0000)	

015022 FT

015022 FT HUCKLEBERRY HW  
 0060/1434 (SR0160 SEG 0550/0000)

013588 FT

0060/0016 BMS EN 55/1004/0060/0000  
 013588 FT 1 0 00456 0 00 0135+69  
 TRIB LAKE STONEYCREEK  
 BMSBG 55/1004/0060/0000  
 0060/0000 LENGTH(AH 1434 BK 3087)

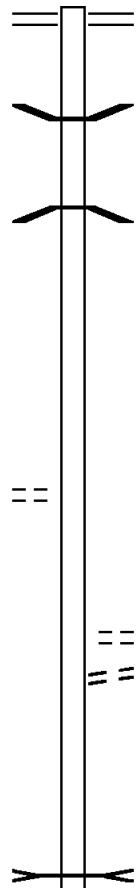
1 0 00456 0 00 0104+36 010501 FT  
 LAKE SHORE RD  
 (T804) 0050/0000

010501 FT  
 0050/0000 LENGTH(AH 3087 BK 3381)

0040/1799 LC TO STONY BROOK RD  
 (T533)  
 0040/1420 STONY BROOK RD  
 (T533)

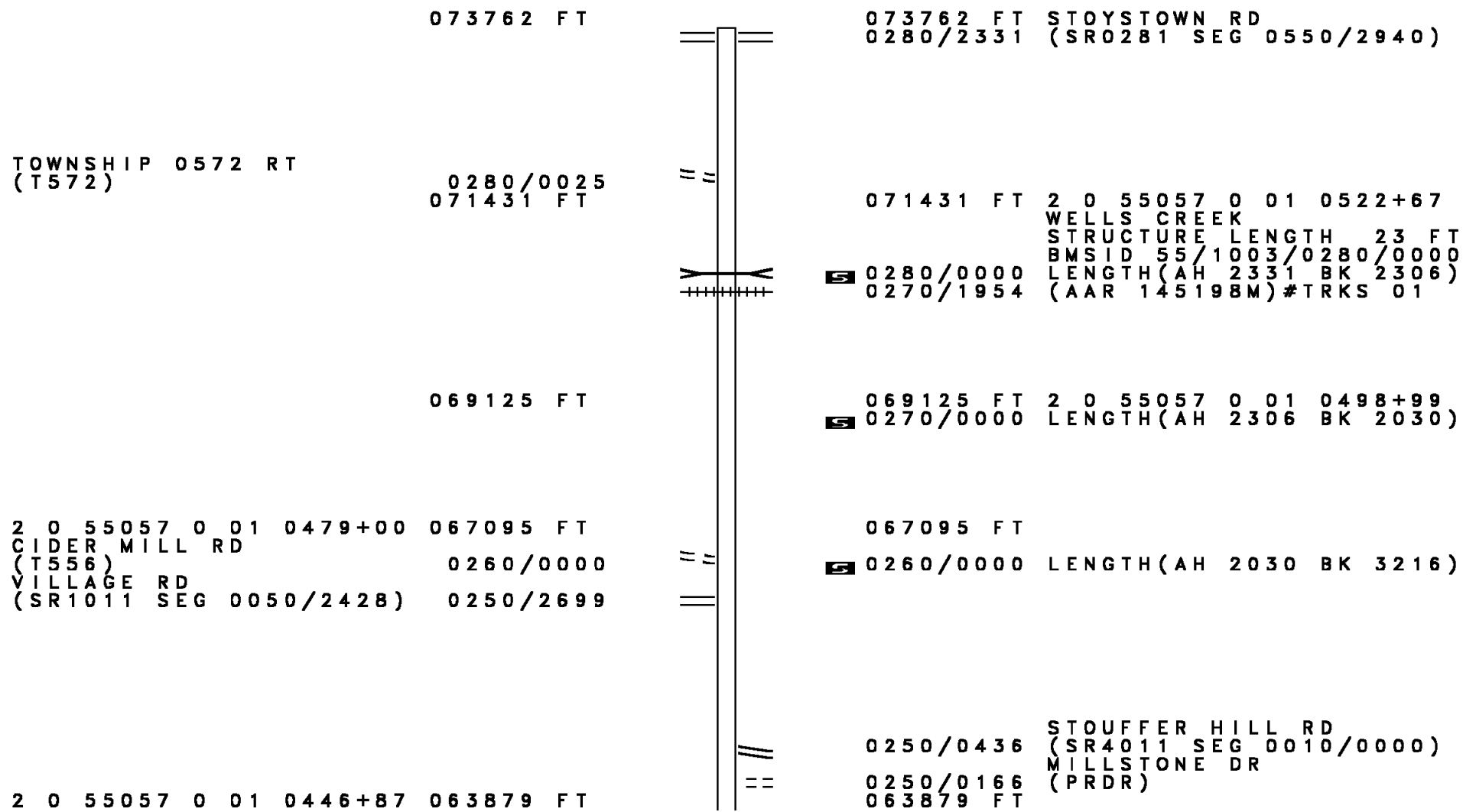
007120 FT

007120 FT 1 0 00456 0 00 0071+19  
 TR STONY CRK  
 STRUCTURE LENGTH 9 FT  
 BMSID 55/1004/0040/0000  
 0040/0000 LENGTH(AH 3381 BK 1573)





EXTRACT DATE: 12/21/2020 ROADWAY MANAGEMENT SYSTEM PAGE NUMBER: 172  
 PRINT DATE: 12/23/2020 SLD COUNTY/SR - ANNUAL PRINT COUNTY: SOMERSET  
 DIR: B TOTAL LEN: 13.970 MI. DIST: 09-7 SR: 1003  
 LEFT MUN: SOMERSET T RIGHT MUN: SOMERSET T



DIR: B TOTAL LEN: 13.970 MI. DIST: 09-7 SR: 1003  
 LEFT MUN: SOMERSET T RIGHT MUN: SOMERSET T

ROAD NAME	START	END	LENGTH	REMARKS
WELLS CREEK RD (T573)	0250/0000	0250/0000	0	LENGTH(AH 3216 BK 3841)
CAPUCINO DR (PRDR)	0240/1379	0240/1379	0	
	060038 FT		060038 FT	2 0 55057 0 01 0409+35
SACRED HEART RD (T615)	0240/0000	0240/0000	0	HEYER RD (T614) LENGTH(AH 3841 BK 3051)
ROYAL RIDGE RD (TWP)	0230/2731	0230/2731	0	(AAR 145203G)#TRKS 03
			0230/2574	BMSSEN 55/1003/0230/2558
			0230/2558	2 0 55057 0 01 0404+68
			0230/2558	WELLS CREEK BMSBG 55/1003/0230/2558
ADAMS STATION RD (T575)	0230/2133	0230/2133	0	
	056987 FT		056987 FT	2 0 55057 0 01 0378+67
			0230/0000	LENGTH(AH 3051 BK 2121)
	054866 FT		054866 FT	2 0 55057 0 01 0357+41
			0220/0000	NC LISTIE RD WELSH HILL RD (SR1002 SEG 0020/0000) MFC BEGIN = D LENGTH(AH 2121 BK 2217)
OAK HILL DR				

DIR: B TOTAL LEN: 13.970 MI. DIST: 09-7 SR: 1003  
 LEFT MUN: SOMERSET T RIGHT MUN: SOMERSET T

Stationing	Distance (FT)	Notes
(T577) 0210/1165	052649	052649 FT 2 0 55057 0 01 0336+09 LENGTH(AH 2217 BK 2985)
049664	049664	SOMERSET STONYCREEK T 0200/0538 2 0 55057 0 01 0306+80 (AAR 145207J)#TRKS 01 LENGTH(AH 2985 BK 2402)
0190/1508	0190/1225	REFFNER RD (T640) COLEMAN RD (T581) (AAR 145208R)#TRKS 01
047262	047262	047262 FT 2 0 55057 0 01 0282+55 BEAGLE RD (T579) LENGTH(AH 2402 BK 2299)
044963	044963	044963 FT 2 0 55057 0 01 0259+42 LENGTH(AH 2299 BK 1724)
2 0 55057 0 01 0241+96 OAK HILL RD (T577)	043239	043239 FT 0170/0000 LENGTH(AH 1724 BK 3513)
	0160/2512	GREEN BRIER RD (T667)


DIR: B TOTAL LEN: 13.970 MI. DIST: 09-7 SR: 1003  
 LEFT MUN: STONYCREEK T RIGHT MUN: STONYCREEK T

	039726 FT		039726 FT	
WELSH HILL RD (SR1002 SEG 0070/0000)	0160/0000	//	0160/0000	2 0 55057 0 01 0206+83 WELSH HILL RD (SR1002 SEG 0070/0000) MFC BEGIN = E LENGTH(AH 3513 BK 3477)
	036249 FT	)	0150/0023 036249 FT	BMS EN 55/1003/0150/0000 2 0 55057 0 01 0171+83 BUCK RUN BMSBG 55/1003/0150/0000 LENGTH(AH 3477 BK 3088)
	033161 FT	=	0140/0000	2 0 55057 0 01 0140+75 STUTZMANTOWN RD (SR1001 SEG 0110/0000) LENGTH(AH 3088 BK 3294)
	029867 FT		029867 FT	2 0 55057 0 01 0107+93 SANDROCK RD

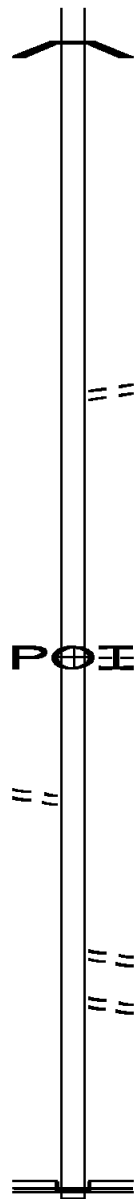




DIR: B TOTAL LEN: 13.970 MI. DIST: 09-7 SR: 1003  
 LEFT MUN: STONYCREEK T RIGHT MUN: STONYCREEK T



DIR: B TOTAL LEN: 13.970 MI. DIST: 09-7 SR: 1003  
 LEFT MUN: BROTHERS VALLEY T RIGHT MUN: BROTHERS VALLEY T



007668 FT

0050/0000 BMSBG 55/1003/0050/0000  
 LENGTH(AH 3543 BK 2835)

007668 FT 1 0 00051 0 01 1193+93  
 0040/0000 LENGTH(AH 2835 BK 2886)

0030/1445 PIKE SCHOOL RD  
 (T662)

004782 FT

004782 FT 1 0 00051 0 01 1165+07  
 0030/0000 LENGTH(AH 2886 BK 2611)

(APRA) DARR CONSTRUCTION, INC  
 DARR CONSTRUCTION, INC  
 (PRDR)  
 0020/1200

POE

002171 FT

1 0 00051 0 01 1138+83 002171 FT  
 WILLS CHURCH RD  
 (T602) 0020/0000

0020/0000 LENGTH(AH 2611 BK 2171)

000000 FT

0010/0509 NORTH BROADWAY RD  
 (T432)  
 FROM 2047/0280 SH  
 0010/0161 (CONN)  
 000000 FT 1 0 00051 0 01 1117+20  
 NC BR ROTHERTON RD  
 BERLIN PLANK RD  
 (SR2047 SEG 0290/0000)  
 INTER-BK SHORT RD  
 (T654)  
 MFC BEGIN = D  
 0010/0000 LENGTH(AH 2171 BK 0000)

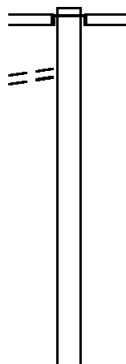
EXTRACT DATE: 12/21/2020 ROADWAY MANAGEMENT SYSTEM PAGE NUMBER: 165  
 PRINT DATE: 12/23/2020 SLD COUNTY/SR - ANNUAL PRINT COUNTY: SOMERSET  
 DIR: B TOTAL LEN: 4.503 MI. DIST: 09-7 SR: 1002  
 LEFT MUN: STONYCREEK T RIGHT MUN: STONYCREEK T

FIGTOWN RD  
(T697)

023776 FT

0080/3445

019862 FT




















023776 FT  
 INTER-AHD TRENT RD  
 (T695)  
 STUTZMANTOWN RD  
 0080/3914 (SR1001 SEG 0130/0000)

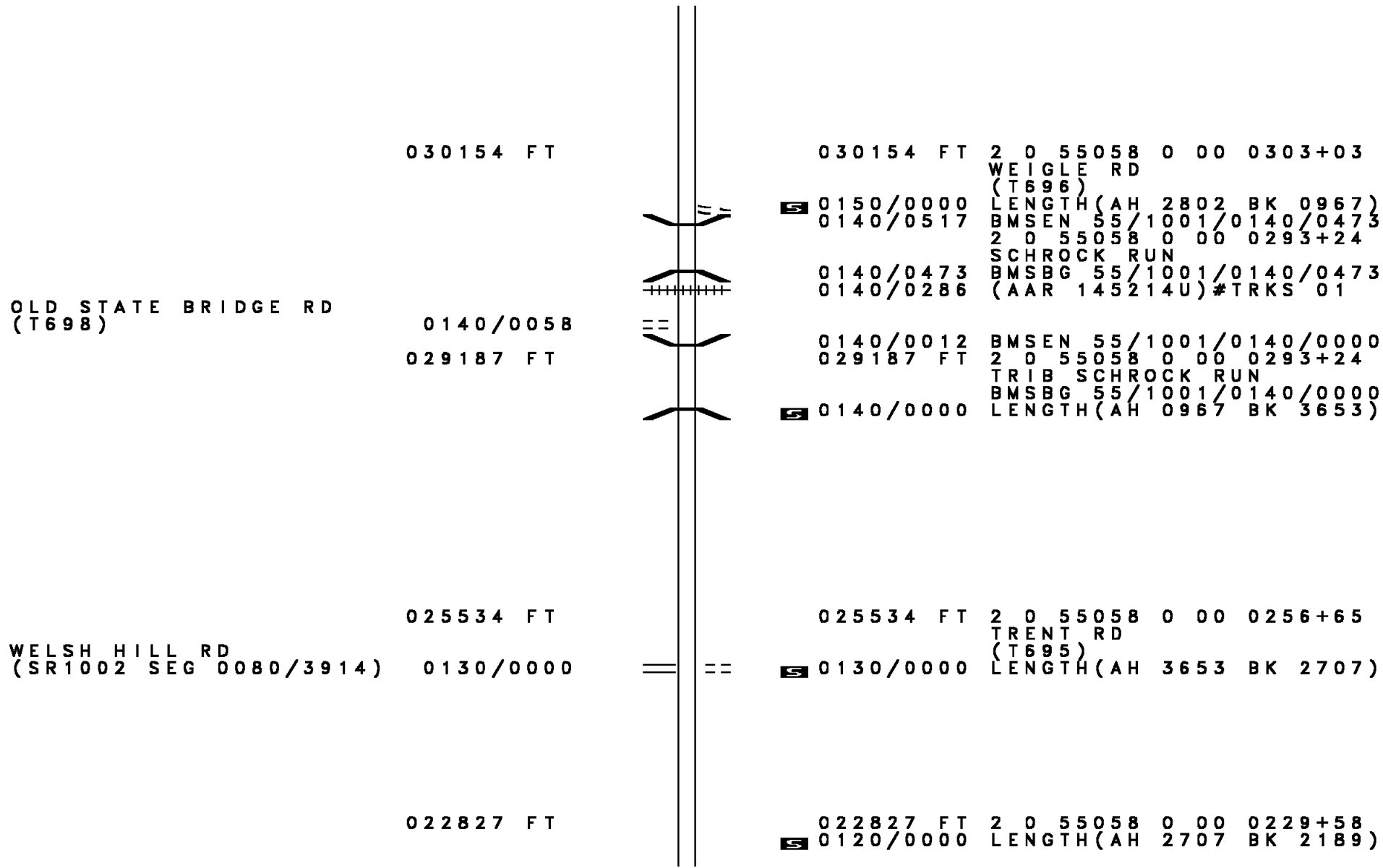
019862 FT 2 0 55059 0 00 0039+09  
 0080/0000 LENGTH(AH 3914 BK 3311)





	034537 FT		034537 FT	7220/0000	LENGTH(AH 1240 BK 1959)
	034537 FT		034537 FT	7210/0000	LENGTH(AH 1959 BK 3622)
	034537 FT		034537 FT	7202/0000	LENGTH(AH 3622 BK 0034)
	034537 FT		034537 FT	7200/0000	LENGTH(AH 0034 BK 0743)
	034537 FT		034537 FT	7190/0000	LENGTH(AH 0743 BK 0473)
				INTER-AHD	BRIDGE ST
					(BORO)
NORTH ST					NORTH ST
(SR1007 SEG 0110/0000)	0170/0473			0170/0473	(SR1006 SEG 0010/0000)
					MAIN ST
				0170/0250	(SR1004 SEG 0010/0000)
				0170/0142	BMSSEN 55/1001/0170/0044
					0 0 00000 0 00 0000+00
					STONY CREEK
				0170/0044	BMSBG 55/1001/0170/0044
034064 FT				034064 FT	1 0 00548 0 00 0230+65
					NC BRIDGE ST
					JOHN ST
					(SR1007 SEG 0100/0859)
				0170/0000	LENGTH(AH 0473 BK 1108)
					SHANKSVILLE
				0160/0520	STONYCREEK T
032956 FT				032956 FT	2 0 55058 0 00 0331+20
				0160/0000	LENGTH(AH 1108 BK 2802)
					NC JOHN ST

DIR: B TOTAL LEN: 6.541 MI. DIST: 09-7 SR: 1001  
 LEFT MUN: STONYCREEK T RIGHT MUN: STONYCREEK T



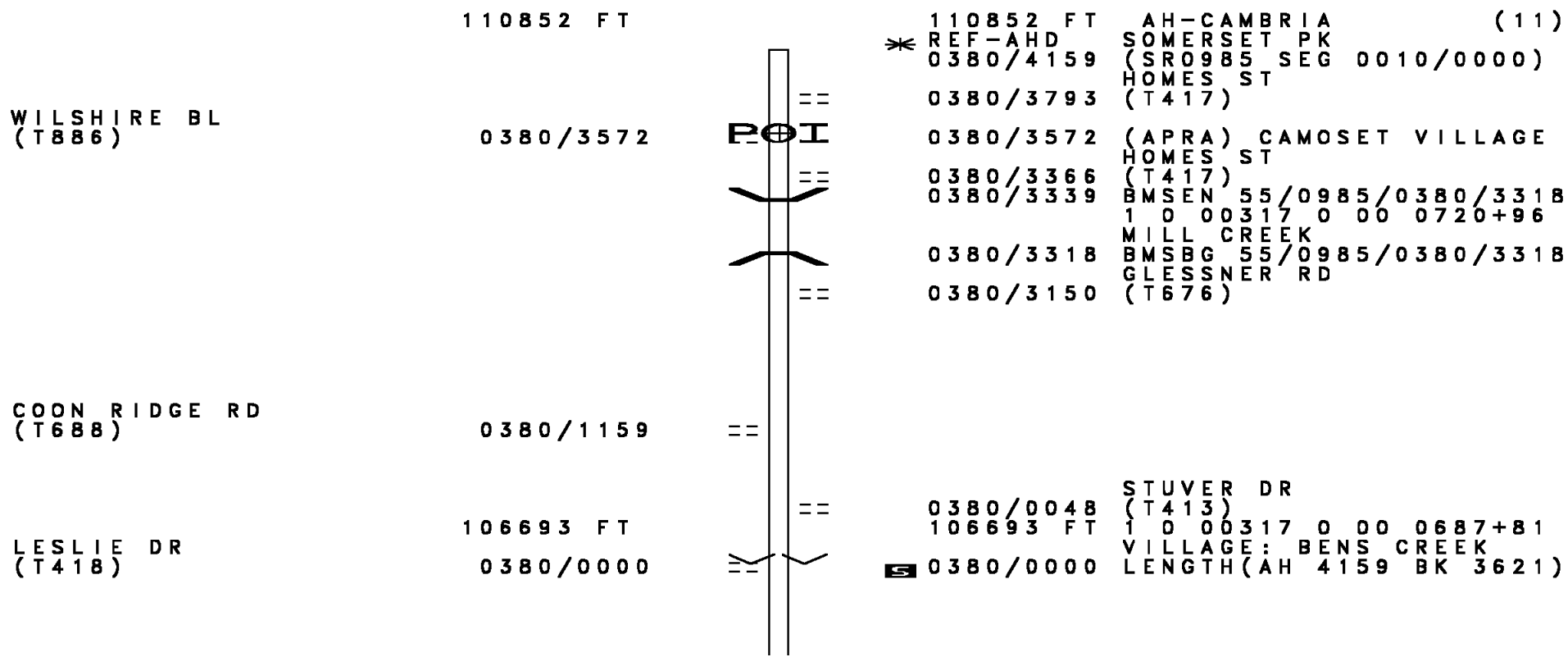


DIR: B TOTAL LEN: 6.541 MI. DIST: 09-7 SR: 1001  
 LEFT MUN: STONYCREEK T RIGHT MUN: STONYCREEK T

Stationing	Length (FT)	Segment	Stationing	Length (FT)	Segment	Notes
020638	020638		020638	020638	2 0 55058 0 00	0207+57 COLEMAN STATION RD (SR1003 SEG 0140/0000)
			0110	0000	5	LENGTH(AH 2189 BK 1492)
2 0 55058 0 00 0192+67	019146		019146	019146		
ROSS RD (TBC)			0100	0000	5	LENGTH(AH 1492 BK 1694)
			0175	0000		
2 0 55058 0 00 0175+30	017452		017452	017452		
SHEEP RIDGE RD (T541)			0090	0000	5	LENGTH(AH 1694 BK 1399)
			0160	0000		
016053	016053		016053	016053	2 0 55058 0 00	0160+87 SANDROCK RD (T531) CAMBRIA RD (T650)
			0080	0000	5	LENGTH(AH 1399 BK 2483)
			0135	0000		
013570	013570		013570	013570	2 0 55058 0 00	0135+95 STONYCREEK SOMERSET T
			0070	0000	5	LENGTH(AH 2483 BK 1885)
			0060	1801		
2 0 55058 0 00 0117+10	011685		011685	011685		
SHEEP RIDGE DR (T622)			0060	0000	5	LENGTH(AH 1885 BK 1789)

DIR: B TOTAL LEN: 6.541 MI. DIST: 09-7 SR: 1001  
 LEFT MUN: SOMERSET T RIGHT MUN: SOMERSET T

009896 FT			009896 FT 2 0 55058 0 00 0099+60 S 0050/0000 LENGTH(AH 1789 BK 2148)
007748 FT			007748 FT 2 0 55058 0 00 0077+65 CRANBERRY RD (T612) S 0040/0000 LENGTH(AH 2148 BK 3258)
2 0 55058 0 00 0045+08 004490 FT VILLAGE RD (TWP )	0030/0000	== ==	004490 FT VILLAGE RD (T602) S 0030/0000 LENGTH(AH 3258 BK 2422)
002068 FT			002068 FT 2 0 55058 0 00 0020+97 PLEASANT HILL RD (T546) S 0020/0000 LENGTH(AH 2422 BK 2068)
000000 FT			000000 FT 2 0 55058 0 00 0000+00 GLADES PK (SR0031 SEG 0320/0000) NC STUTZMANTOWN RD MFC BEGIN = D S 0010/0000 LENGTH(AH 2068 BK 0000)



WILSHIRE BL  
(T886)

110852 FT

0380/3572

COON RIDGE RD  
(T688)

0380/1159

LESLIE DR  
(T418)

106693 FT

0380/0000

110852 FT AH-CAMBRIA (11)  
 \* REF-AHD SOMERSET PK  
 0380/4159 (SR0985 SEG 0010/0000)  
 0380/3793 HOMES ST (T417)  
 0380/3572 (APRA) CAMOSET VILLAGE  
 HOMES ST  
 0380/3366 (T417)  
 0380/3339 BMSSEN 55/0985/0380/3318  
 1 0 00317 0 00 0720+96  
 MILL CREEK  
 0380/3318 BMSBG 55/0985/0380/3318  
 GLESSNER RD  
 0380/3150 (T676)  
 STUVER DR  
 (T413)  
 0380/0048 1 0 00317 0 00 0687+81  
 106693 FT VILLAGE: BENS CREEK  
 5 0380/0000 LENGTH(AH 4159 BK 3621)

DIR: B TOTAL LEN: 20.995 MI. DIST: 09-7 SR: 985  
 LEFT MUN: CONEMAUGH T RIGHT MUN: CONEMAUGH T

	103072 FT		103072 FT	1 0 00317 0 00 0651+60
				HARTEIS LN
				(T904)
TREES DR	0360/2555	==	5 0370/0000	LENGTH(AH 3621 BK 3103)
(T674)				
MABEL ST	0360/2141	==		
(T705)				
			0360/1581	COVERED BRIDGE RD
SHAFFER RD	0360/1557	==		(T634)
(T701)				
FROSTY LN	0360/1192	==		
(TWP )				
MOSSY LN	0360/0971	==		
(TWP )				
1 0 00317 0 00 0624+26	099969 FT		099969 FT	
FENDER LN				
(SR4020 SEG 0020/1453)	0360/0000	==	5 0360/0000	LENGTH(AH 3103 BK 1493)
				BMSSEN 55/0985/0350/1283
				1 0 00317 0 00 0618+50
				DALTON RUN
				BMSBG 55/0985/0350/1283
1 0 00317 0 00 0605+42	098476 FT		098476 FT	
LIGONIER PK				
(SR4018 SEG 0030/0000)	0350/0000	==	5 0350/0000	LENGTH(AH 1493 BK 2517)
1 0 00317 0 00 0580+37	095959 FT		095959 FT	
SAYLOR SCHOOL RD				
(SR4018 SEG 0020/3347)	0340/0000	==	5 0340/0000	LENGTH(AH 2517 BK 2674)
				BMSSEN 55/0985/0330/2600
				1 0 00317 0 00 0579+45

DIR: B TOTAL LEN: 20.995 MI. DIST: 09-7 SR: 985  
 LEFT MUN: CONEMAUGH T RIGHT MUN: CONEMAUGH T

COUNTRY CLUB RD  
 (T588)

0330/2234

==

0330/2600 N.FRK BENS C  
 BMSBG 55/0985/0330/2600

093285 FT

093285 FT 1 0 00317 0 00 0553+20  
 0330/0000 LENGTH(AH 2674 BK 3616)

1 0 00317 0 00 0517+36 089669 FT  
 BOWSER LN  
 (T708)

0320/0000

==

089669 FT  
 0320/0000 LENGTH(AH 3616 BK 3692)

OLD SOMERSET PK #1 RD  
 (T727)

0310/2957

==

0310/2672 RISHER BRIDGE RD  
 (PRDR)

PINE DR  
 (T880)

0310/0665

==

0310/0561 KEAFER HILL RD  
 085977 FT (T733)

1 0 00317 0 00 0480+25 085977 FT  
 LOST VALLEY DR  
 (T788)

0310/0000

==

0310/0000 LENGTH(AH 3692 BK 3463)

0300/1985 HILLSIDE DR  
 (T433)

DIR: B TOTAL LEN: 20.995 MI. DIST: 09-7 SR: 985  
 LEFT MUN: CONEMAUGH T RIGHT MUN: CONEMAUGH T

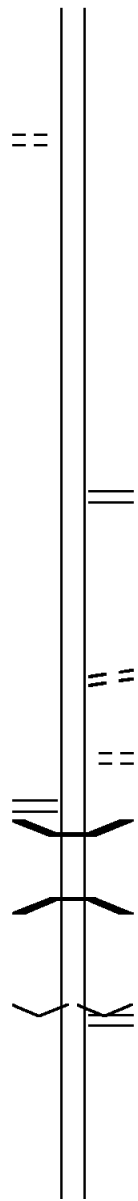
1 0 00317 0 00 0445+60 082514 FT  
 PIKEVIEW DR  
 (T881) 0300/0000

081049 FT

078660 FT

SAYLOR SCHOOL RD  
 (SR4031 SEG 0050/0000) 0270/0110

075991 FT



082514 FT  
 0300/0000 LENGTH(AH 3463 BK 1465)

081049 FT 1 0 00317 0 00 0430+95  
 0290/0000 LENGTH(AH 1465 BK 2389)

078660 FT 1 0 00317 0 00 0407+26  
 MOONLITE PARK RD  
 (SR4016 SEG 0010/0000)  
 0280/0000 LENGTH(AH 2389 BK 2669)

0270/1757 RETAINING WALL END  
 BMSID 55/0985/0270/1384  
 0270/1384 RETAINING WALL BEGIN  
 BMSID 55/0985/0270/1384  
 NURSERY AVE  
 (PRDR)  
 0270/1273

0270/0428 BENS CREEK LN  
 (PRDR)

0270/0081 BMS EN 55/0985/0270/0059  
 1 0 00317 0 00 0381+20  
 TR. BENS CRK.

0270/0059 BMS BG 55/0985/0270/0059  
 075991 FT 1 0 00317 0 00 0380+66  
 VILLAGE: THOMAS MILLS  
 JEROME HILL RD  
 (SR4031 SEG 0040/0272)  
 0270/0000 LENGTH(AH 2669 BK 2513)

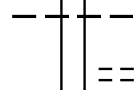
DIR: B TOTAL LEN: 20.995 MI. DIST: 09-7 SR: 985  
 LEFT MUN: CONEMAUGH T RIGHT MUN: CONEMAUGH T

073478 FT

073478 FT 1 0 00317 0 00 0355+39  
 0260/0000 LENGTH(AH 2513 BK 2308)

071170 FT

071170 FT 1 0 00317 0 00 0332+12  
 0250/0000 LENGTH(AH 2308 BK 2550)



0240/1351 CONEMAUGH  
 JENNER T  
 0240/1336 JENNERS LN  
 (T590)

GILBERT HOLLOW RD  
 (T868)

0240/0060



068620 FT

0240/0060 BREHM RD  
 (T586)  
 0240/0012 BMS EN 55/0985/0240/0000  
 068620 FT 1 0 00317 0 00 0306+73  
 TR. BENS CRK.  
 BMSBG 55/0985/0240/0000  
 0240/0000 LENGTH(AH 2550 BK 2167)




066453 FT

066453 FT 1 0 00317 0 00 0284+95  
 CIRCLE RD  
 (T771)  
 0230/0000 LENGTH(AH 2167 BK 3057)



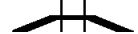
JEAN D AV  
 (TWP )

0220/0731



063396 FT

0220/0036 BMS EN 55/0985/0220/0000  
 063396 FT 1 0 00317 0 00 0254+27  
 S FORK BRANCH BENS CREE  
 BMSBG 55/0985/0220/0000



DIR: B TOTAL LEN: 20.995 MI. DIST: 09-7 SR: 985  
LEFT MUN: JENNER T RIGHT MUN: JENNER T

ROARING RUN RD  
(SR4027 SEG 0130/2799) 0210/2540

0220/0000 LENGTH(AH 3057 BK 2825)

060571 FT

060571 FT 1 0 00317 0 00 0225+77  
VILLAGE: FORWARDSTOWN  
0210/0000 LENGTH(AH 2825 BK 2353)

1 0 00317 0 00 0202+35 058218 FT  
THOMAS/SPORY RD  
(T717) 0200/0000

0200/0880 TR. BENS CRK.  
STRUCTURE LENGTH 16 FT  
BMSID 55/0985/0200/0880  
KAUFMAN RD  
(T761)  
0200/0597  
058218 FT

0200/0000 LENGTH(AH 2353 BK 3279)

1 0 00317 0 00 0169+41 054939 FT  
KLINES MILL RD  
(SR4012 SEG 0040/2629) 0190/0000

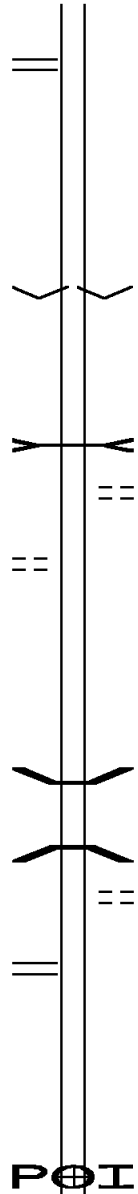
0190/0294 BMS EN 55/0985/0190/0278  
1 0 00317 0 00 0169+41  
TR SOUTH FORK BENS CREE  
0190/0278 BMSBG 55/0985/0190/0278  
KENNEDY HILL RD  
(T749)  
0190/0023  
054939 FT

0190/0000 LENGTH(AH 3279 BK 2472)

BERKEY RD

052467 FT

052467 FT 1 0 00317 0 00 0144+81  
(APRA) BERKEY EXC DR





DIR: B TOTAL LEN: 20.995 MI. DIST: 09-7 SR: 985  
 LEFT MUN: JENNER T RIGHT MUN: JENNER T

(T530)

0180/0000

0180/0000 LENGTH(AH 2472 BK 1562)

050905 FT

050905 FT 1 0 00317 0 00 0129+02  
 ROLLING HILL RD

0170/0000 (SR4014 SEG 0010/0000)  
 LENGTH(AH 1562 BK 3490)

STEMMLER RD  
 (T739)

0160/0608

0160/0873 BMSEN 55/0985/0160/0841  
 1 0 00317 0 00 0102+64

0160/0841 ROARING RUN  
 BMSBG 55/0985/0160/0841

047415 FT

047415 FT 1 0 00317 0 00 0094+29  
 CLAY HILL RD

0160/0000 (T540)  
 LENGTH(AH 3490 BK 3454)

0150/1893 JENNER  
 JENNERSTOWN B

043961 FT

043961 FT 1 0 00317 0 00 0059+75  
 0150/0000 LENGTH(AH 3454 BK 2548)

JENNERSTOWN

0140/0042 MOUNTAIN RD  
 (BORO)

EXTRACT DATE: 12/21/2020  
PRINT DATE: 12/23/2020

ROADWAY MANAGEMENT SYSTEM  
SLD COUNTY/SR - ANNUAL PRINT

PAGE NUMBER: 151  
COUNTY: SOMERSET

DIR: B TOTAL LEN: 20.995 MI.  
LEFT MUN: JENNERSTOWN B

DIST: 09-7 SR: 985  
RIGHT MUN: JENNERSTOWN B

JENNER T 0140/0037  
1 0 00317 0 00 0034+20 041413 FT  
PINE SPRINGS CAMP RD  
(T468) 0140/0000

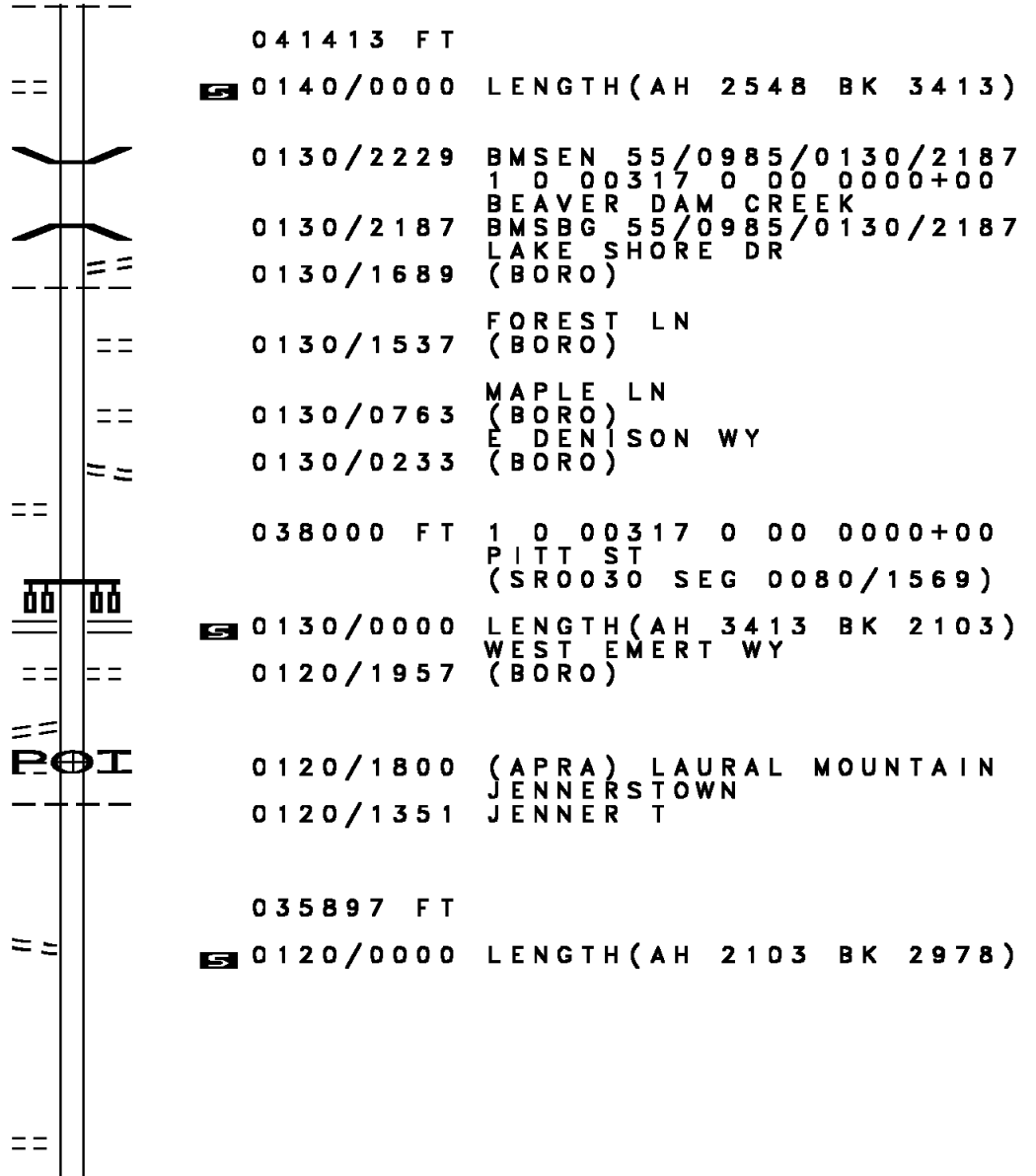
JENNER JENNERSTOWN B 0130/1687

W DENISON WY (BORO) 0130/0181  
038000 FT

JENNERS ST (BORO) 0120/1918  
LAURAL MOUNTAIN TEST SH (PRDR) 0120/1800

1 0 00269 0 01 0578+97 035897 FT  
SOMERSET ST (T705) 0120/0000

PELESKY RD (T721) 0110/0746



DIR: B TOTAL LEN: 20.995 MI. DIST: 09-7 SR: 985  
 LEFT MUN: JENNER T RIGHT MUN: JENNER T

	032919 FT		0110/0014	BMSEN 55/0985/0110/0000
			032919 FT	1 0 00269 0 01 0548+73
				T.BEAVRDAM R
			5 0110/0000	BMSBG 55/0985/0110/0000
				LENGTH(AH 2978 BK 3241)
	029678 FT		029678 FT	1 0 00269 0 01 0516+23
				FETTEROLF RD
				(T708)
			5 0100/0000	LENGTH(AH 3241 BK 3121)
AIRESMAN RD (T458)	0090/2828		0090/2362	BMSEN 55/0985/0090/2303
				1 0 00269 0 01 0508+12
				BVR.DAM RUN
			0090/2303	BMSBG 55/0985/0090/2303
BEAM CHURCH RD (SR4008 SEG 0030/3488)	0090/1657			
			026557 FT	
1 0 00269 0 01 0485+00	026557 FT			
MAIN ST (T787)	0090/0000		5 0090/0000	LENGTH(AH 3121 BK 3000)
			0080/2877	BMSEN 55/0985/0080/2779
				1 0 00269 0 01 0482+76
				TR.QUEMHNG C
			0080/2779	BMSBG 55/0985/0080/2779
				MILLION DOLLAR HW
			0080/2674	(SR4023 SEG 0010/0000)
	023557 FT		023557 FT	1 0 00269 0 01 0455+40
			5 0080/0000	LENGTH(AH 3000 BK 3492)

DIR: B TOTAL LEN: 20.995 MI. DIST: 09-7 SR: 985  
 LEFT MUN: JENNER T RIGHT MUN: JENNER T

WALNUTDALE LN (T693)	0070/1841	==		
GREENHOUSE RD (T892)	0070/1413	==		
GREENHOUSE RD (T892)	0070/0522	==		
	020065 FT		020065 FT	1 0 00269 0 01 0419+77
BARNETT RD (T677)	0070/0000	==	==	ACOSTA RD (SR4006 SEG 0010/0000) S 0070/0000 LENGTH(AH 3492 BK 3356)
				SIPESVILLE RD (T448) JENNER LINCOLN T
	016709 FT			016709 FT 1 0 00269 0 01 0384+21 S 0060/0000 LENGTH(AH 3356 BK 3884)
				SCHOOLHOUSE RD (SR4002 SEG 0050/0000)
	012825 FT			012825 FT 1 0 00269 0 01 0346+45 S 0050/0000 LENGTH(AH 3884 BK 3157)
BAKERSVILLE EDIE RD (SR4001 SEG 0200/2787)	0040/1640	==	==	SIPESVILLE RD (T448)
LINK RD				SIPESVILLE RD

DIR: B TOTAL LEN: 20.995 MI. DIST: 09-7 SR: 985  
 LEFT MUN: LINCOLN T RIGHT MUN: LINCOLN T

Stationing	Description	Length	Notes
0040/1014	(T451)	009668 FT	
0040/1014	(T448)	009668 FT	1 0 00269 0 01 0315+64 QUEMAHONING CREEK STRUCTURE LENGTH 43 FT BMSID 55/0985/0040/0000 LENGTH(AH 3157 BK 3230)
0030/2636	ENOCH RD (T488)	006438 FT	
0030/0000		006438 FT	1 0 00269 0 01 0283+41 QUEMAHONING HILL RD (T460)
0020/2437	CASEBEER CHURCH RD (SR4015 SEG 0050/2253)	0030/0000	LENGTH(AH 3230 BK 3248)
0020/1376	HAUPT RD (T623)	0020/2156	SHAFFER RD (T624)
003190 FT		0020/1376	QUECREEK RD (SR4015 SEG 0060/0000)
000000 FT		003190 FT	1 0 00269 0 01 0249+88 LENGTH(AH 3248 BK 3190)
		000000 FT	1 0 00269 0 01 0218+83 PENN AV (SR0601 SEG 0120/0000) NC SOMERSET PK INTER-BK CENTER AV (SR0601 SEG 0120/0000) MFC BEGIN = C
		0010/0000	LENGTH(AH 3190 BK 0000)

	030670 FT		030670 FT	
			INTER-AHD	ORD ST
				(SR2010 SEG 0010/0000)
				GRANT ST
				(SR0219 SEG 0050/0000)
			0120/2866	
			0120/2463	SMITH ST
				(BORO)
BARCUS AL	0120/2098			
(BORO)				
				WALNUT ST
			0120/1829	(BORO)
				PINE AL
SHORT ST	0120/1444		0120/1471	(BORO)
(BORO)				
HAY ST	0120/1231			CHESNUT ST
(BORO)			0120/1231	(BORO)
				LINN AL
			0120/0949	(BORO)
LOWERY ST	027804 FT		027804 FT	1 1 00178 0 00 0007+57
(BORO)	0120/0000			NC ORD ST
			0120/0000	LENGTH(AH 2866 BK 1710)
				0110/0964 BMS EN 55/0669/0110/0812
				SALISBURY
				0110/0922 ELK LICK T
				1 0 00979 0 00 0013+45
				CASSELMAN RIVER
				0110/0812 BMSBG 55/0669/0110/0812
SAINT PAUL RD	0110/0700		0110/0068	BMS EN 55/0669/0110/0000
(SR2003 SEG 0010/0000)			026094 FT	1 0 00979 0 00 0013+45
TUB MILL RUN RD	0110/0190			VILLAGE: WEST SALISBURY
(T323)				TUB MILL RUN
	026094 FT			BMSBG 55/0669/0110/0000
			0110/0000	LENGTH(AH 1710 BK 3631)

DIR: B TOTAL LEN: 5.809 MI. DIST: 09-7 SR: 669  
LEFT MUN: ELK LICK T RIGHT MUN: ELK LICK T

022463 FT

022463 FT 2 0 55011 0 00 0065+40  
S 0100/0000 LENGTH(AH 3631 BK 2067)

020396 FT

020396 FT 2 0 55011 0 00 0044+70  
S 0090/0000 LENGTH(AH 2067 BK 2445)

017951 FT

017951 FT 2 0 55011 0 00 0020+25  
S 0080/0000 LENGTH(AH 2445 BK 2003)

2 0 55011 0 00 0000+00 015948 FT  
OAK DALE RD  
(SR2001 SEG 0010/0000) 0070/0000

015948 FT NIVERTON RD  
(T442)  
S 0070/0000 LENGTH(AH 2003 BK 2564)

013384 FT

013384 FT 1 0 00993 0 00 0133+98  
S 0060/0000 LENGTH(AH 2564 BK 2769)

DIR: B TOTAL LEN: 5.809 MI. DIST: 09-7 SR: 669  
 LEFT MUN: ELK LICK T RIGHT MUN: ELK LICK T

1 0 00993 0 00 0105+55 010615 FT  
 SAVAGE RD  
 (SR2002 SEG 0110/3526) 0050/0000  
 FISHER RD  
 (T324) 0040/2562

010615 FT  
 0050/0000 LENGTH(AH 2769 BK 3075)

007540 FT

007540 FT 1 0 00993 0 00 0075+76  
 SHOEMSKER HILL ET  
 (T406)  
 0040/0000 LENGTH(AH 3075 BK 2249)  
 SHOEMAKER HILL RD  
 (T315)  
 0030/1584

1 0 00993 0 00 0053+34 005291 FT  
 SPRINGS HILL RD  
 (T317) 0030/0000

005291 FT RIVER RD  
 (T864)  
 0030/0000 LENGTH(AH 2249 BK 3150)

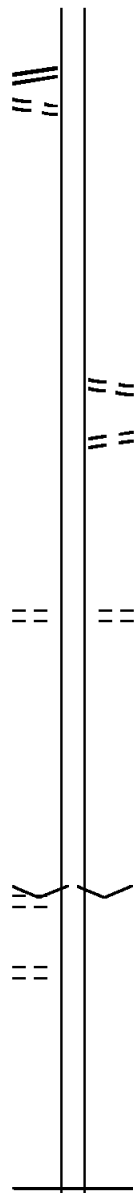
UPPER SPRINGS RD 002141 FT  
 (T402) 0020/0000

002141 FT 1 0 00993 0 00 0018+85  
 VILLAGE: SPRINGS  
 0020/0000 LENGTH(AH 3150 BK 2141)

ASH HILL RD 0010/1323  
 (T303)

000000 FT

000000 FT 1 0 00993 0 00 0000+00  
 NC SPRINGS RD  
 \* REF-BK MARYLAND STATE LINE  
 (STBD)  
 MFC BEGIN = D  
 0010/0000 LENGTH(AH 2141 BK 0000)

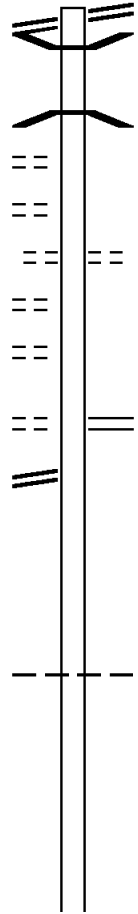




MASON DIXON HW 091271 FT  
 (SR2047 SEG 0140/0466) 0350/1575  
  
 BUFFALO ST 0350/1388  
 (BORO)  
 PINE ST 0350/1177  
 (BORO)  
  
 CENTER ST 0350/0514  
 (BORO)  
 BLACKBERRY ST 0350/0336  
 (BORO)  
 1 0 00547 0 00 0015+98 089696 FT  
 CHURCH ST 0350/0000  
 (BORO)  
 GARRETT SHORTCUT RD 0340/1586  
 (SR2031 SEG 0010/0000)


087742 FT

085111 FT



091271 FT MASON DIXON HW  
 0350/1575 (SR2047 SEG 0140/0466)  
 0350/1511 BMSEN 55/0653/0350/1405  
 1 0 00547 0 00 0015+98  
 BUFFALO CREEK  
 0350/1405 BMSBG 55/0653/0350/1405  
  
 0350/0850 WALKER ST  
 (BORO)  
  
 089696 FT BERLIN ST  
 (SR2037 SEG 0050/2758)  
 5 0350/0000 LENGTH(AH 1575 BK 1954)  
  
 087742 FT 1 0 00547 0 00 0035+54  
 NC JACKSON ST  
 GARRETT  
 SUMMIT T  
 5 0340/0000 LENGTH(AH 1954 BK 2631)  
  
 085111 FT 1 0 00547 0 00 0061+96  
 PINEY RUN

DIR: B TOTAL LEN: 17.286 MI. DIST: 09-7 SR: 653  
 LEFT MUN: SUMMIT T RIGHT MUN: SUMMIT T



STRUCTURE LENGTH 12 FT  
 BMSID 55/0653/0330/0000  
 LENGTH(AH 2631 BK 3500)

081611 FT

081611 FT 1 0 00547 0 00 0095+25  
 0320/0000 LENGTH(AH 3500 BK 3694)

077917 FT

077917 FT 1 0 00547 0 00 0132+19  
 0310/0000 LENGTH(AH 3694 BK 2440)

BLACK SUMMIT RD  
 (T512)

0300/1758

0300/0931 SUMMIT  
 BLACK T

075477 FT

075477 FT 1 0 00547 0 00 0155+87  
 0300/0000 LENGTH(AH 2440 BK 2328)

073149 FT

073149 FT 1 0 00547 0 00 0179+87  
 0290/0000 LENGTH(AH 2328 BK 3720)

DIR: B TOTAL LEN: 17.286 MI. DIST: 09-7 SR: 653  
 LEFT MUN: BLACK T RIGHT MUN: BLACK T

1 0 00547 0 00 0217+71 069429 FT		069429 FT
WALKER RD		
(SR3021 SEG 0010/0000) 0280/0000	==	5 0280/0000 LENGTH(AH 3720 BK 1871)
	==	JUDY RD
		0270/1832 (TWP )
1 0 00547 0 00 0236+91 067558 FT		067558 FT
WILSON CREEK RD		
(T437) 0270/0000	==	5 0270/0000 LENGTH(AH 1871 BK 3663)
	==	0260/1004 BRIER PATCH LN
		(T464)
063895 FT		063895 FT 1 0 00547 0 00 0273+13
		5 0260/0000 LENGTH(AH 3663 BK 3198)
060697 FT		060697 FT 1 0 00547 0 00 0304+55
		5 0250/0000 LENGTH(AH 3198 BK 2523)
HAUGER ST		
(T435) 0240/1287	==	

DIR: B TOTAL LEN: 17.286 MI. DIST: 09-7 SR: 653  
 LEFT MUN: BLACK T RIGHT MUN: BLACK T

1 0 00547 0 00 0330+40 058174 FT  
 HUMBERT SCHOOL RD  
 (SR3019 SEG 0080/0000)  
 GARRETT RD  
 (SR3019 SEG 0080/0000) 0240/0000

058174 FT

5 0240/0000 LENGTH(AH 2523 BK 3423)

054751 FT

5 054751 FT 1 0 00547 0 00 0365+04  
 0230/0000 LENGTH(AH 3423 BK 1192)  
 0224/1010 BMSSEN 55/0653/0224/0908  
 0 0 00000 0 00 0000+00  
 CSX RR  
 0224/0908 BMSBG 55/0653/0224/0908  
 0224/0693 BMSSEN 55/0653/0224/0576  
 BLACK  
 0224/0610 MILFORD T  
 0 0 00000 0 00 0000+00  
 COXES CREEK  
 0224/0576 BMSBG 55/0653/0224/0576

WATER LEVEL RD  
 (SR3015 SEG 0010/0000) 0224/0540

0224/0540

GARRETT RD  
 (BORO) 053559 FT  
 0224/0000

0224/0245 MILFORD  
 053559 FT ROCKWOOD B  
 0 0 00000 0 00 0000+00  
 5 0224/0000 NC GA GARRETT RD  
 LENGTH(AH 1192 BK 1672)  
 AL  
 0210/1332 (BORO)  
 WHITE OAK ST  
 0210/1134 (BORO)  
 ROCK ST  
 0210/0575 (BORO)  
 AL  
 0210/0383 (BORO)  
 AL  
 0210/0214 (BORO)  
 051887 FT 1 0 00547 0 00 0392+01  
 MARKET ST  
 (BORO)  
 5 0210/0000 LENGTH(AH 1672 BK 2249)

051887 FT

DIR: B TOTAL LEN: 17.286 MI. DIST: 09-7 SR: 653  
 LEFT MUN: ROCKWOOD B RIGHT MUN: ROCKWOOD B

AL (BORO)	0200/2100	==			
WALNUT ST (BORO)	0200/1283	==			
		==	==	0200/0666	CHESTNUT ST (BORO)
	049638 FT			049638 FT	1 0 00547 0 00 0414+54
					BRIDGE ST (SR2016 SEG 0010/0000)
					NC MAIN ST
					MAIN ST (SR3006 SEG 0180/1773)
AL (BORO)	0190/0916	==	≡	0200/0000	LENGTH(AH 2249 BK 1106)
		==	==	0190/0729	BROADWAY ST (BORO)
		==	==	0190/0530	AL (BORO)
LEORA AV (BORO)	0190/0379	==			
GRANDVIEW AV (BORO)	0190/0310	==			
1 0 00050 4 00 0129+60	048532 FT			048532 FT	
SOMERSET AV (BORO)	0190/0000	==		0190/0000	LENGTH(AH 1106 BK 3132)
		--	--	0180/3010	ROCKWOOD MILFORD T
	045400 FT			045400 FT	1 0 00050 4 00 0098+13
				0180/0000	LENGTH(AH 3132 BK 3403)
GREENHOUSE RD (T463)	0170/2290	==	==	0170/2290	ROMESBERG RD (T464)
BERRY RD (T408)	0170/1156	--	--		

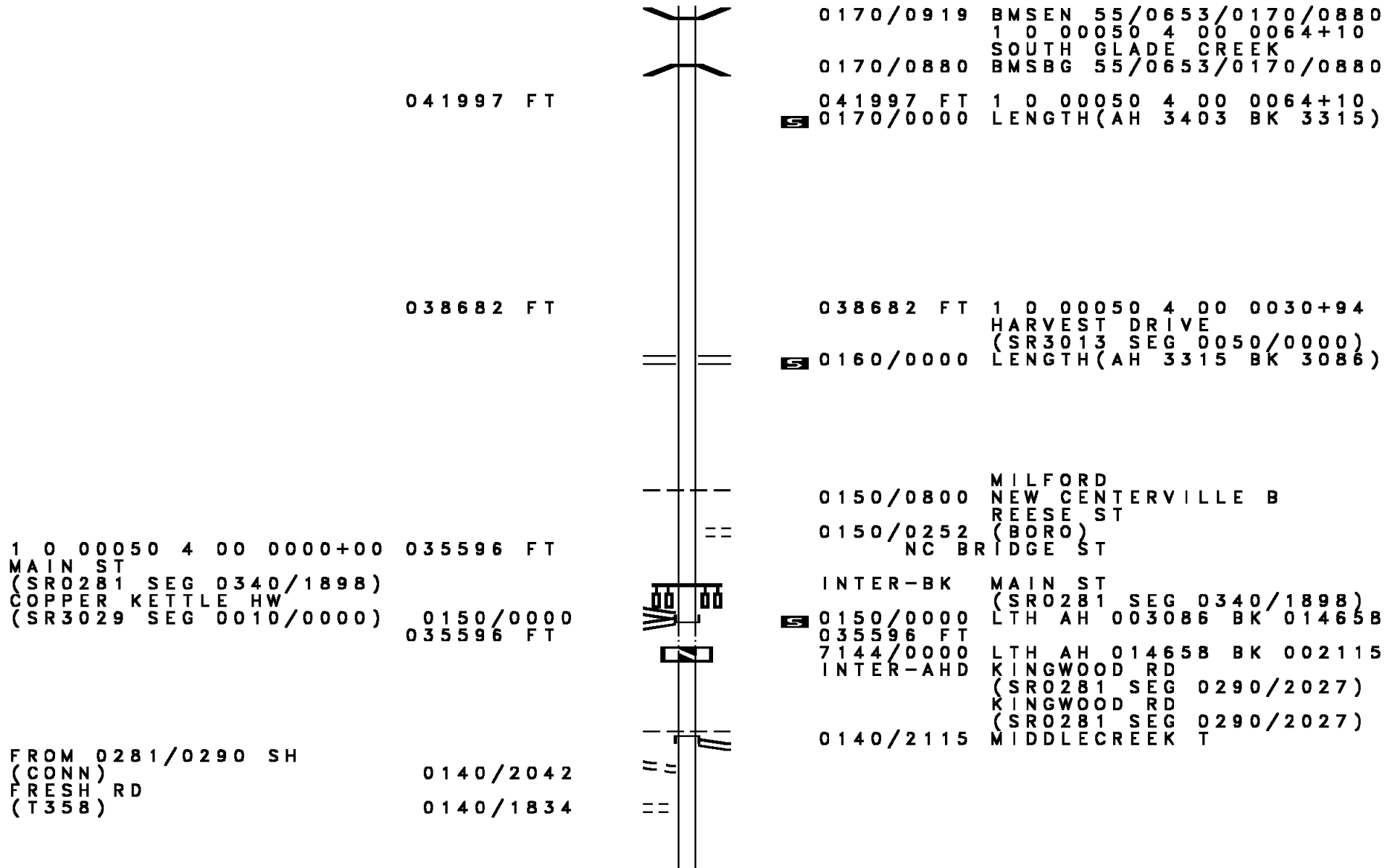
EXTRACT DATE: 12/21/2020  
PRINT DATE: 12/23/2020

ROADWAY MANAGEMENT SYSTEM  
SLD COUNTY/SR - ANNUAL PRINT

PAGE NUMBER: 139  
COUNTY: SOMERSET

DIR: B TOTAL LEN: 17.286 MI.  
LEFT MUN: MILFORD T

DIST: 09-7 SR: 653  
RIGHT MUN: MILFORD T



041997 FT

0170/0919 BMS EN 55/0653/0170/0880  
1 0 00050 4 00 0064+10  
SOUTH GLADE CREEK  
0170/0880 BMSBG 55/0653/0170/0880  
041997 FT 1 0 00050 4 00 0064+10  
S 0170/0000 LENGTH(AH 3403 BK 3315)

038682 FT

038682 FT 1 0 00050 4 00 0030+94  
HARVEST DRIVE  
S 0160/0000 (SR3013 SEG 0050/0000)  
LENGTH(AH 3315 BK 3086)


1 0 00050 4 00 0000+00 035596 FT  
MAIN ST  
(SR0281 SEG 0340/1898)  
COPPER KETTLE HW  
(SR3029 SEG 0010/0000) 0150/0000  
035596 FT

0150/0800 MILFORD  
NEW CENTERVILLE B  
REESE ST  
0150/0252 (BORO)  
NC BRIDGE ST  
INTER-BK MAIN ST  
(SR0281 SEG 0340/1898)  
S 0150/0000 LTH AH 003086 BK 014658  
035596 FT  
7144/0000 LTH AH 014658 BK 002115  
INTER-AHD KINGWOOD RD  
(SR0281 SEG 0290/2027)  
KINGWOOD RD  
(SR0281 SEG 0290/2027)  
0140/2115 MIDDLECREEK T

FROM 0281/0290 SH  
(CONN) 0140/2042  
FRESH RD  
(T358) 0140/1834



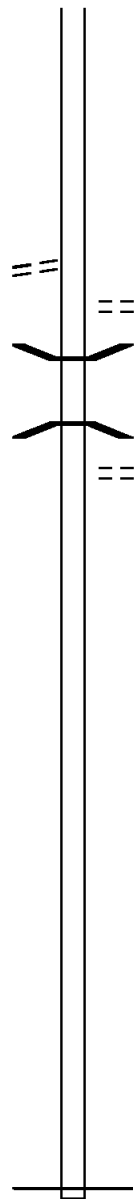
DIR: B TOTAL LEN: 17.286 MI. DIST: 09-7 SR: 653  
LEFT MUN: MIDDLECREEK T RIGHT MUN: MIDDLECREEK T





DIR: B TOTAL LEN: 17.286 MI. DIST: 09-7 SR: 653  
 LEFT MUN: UPPER TURKEYFOOT T RIGHT MUN: UPPER TURKEYFOOT T

2 0 55040 0 00 0081+00 008128 FT  
 KINGS MT RD  
 (T316) 0040/0000



008128 FT  
 0040/0000 LENGTH(AH 2809 BK 3069)  
 LOWER SANDY RUN RD  
 (TWP )  
 0030/3015  
 0030/2168 BMS EN 55/0653/0030/2154  
 2 0 55040 0 00 0071+82  
 SANDY RUN  
 0030/2154 BMSBG 55/0653/0030/2154  
 UPPER SANDY RUN RD  
 0030/1990 (TWP )

005059 FT

005059 FT 2 0 55040 0 00 0050+51  
 0030/0000 LENGTH(AH 3069 BK 2527)

002532 FT

002532 FT 2 0 55040 0 00 0025+24  
 0020/0000 LENGTH(AH 2527 BK 2532)

000000 FT

000000 FT 2 0 55040 0 00 0000+00  
 NC SCULLTON RD  
 \* REF-BK JIM MOUNTAIN RD  
 (SR0653 SEG 0120/3276)  
 MFC BEGIN = D  
 BK-FAYETTE (26)  
 0010/0000 LENGTH(AH 2532 BK 0000)

EXTRACT DATE: 12/21/2020 ROADWAY MANAGEMENT SYSTEM PAGE NUMBER: 135  
PRINT DATE: 12/23/2020 SLD COUNTY/SR - ANNUAL PRINT COUNTY: SOMERSET  
DIR: B TOTAL LEN: 26.669 MI. DIST: 09-7 SR: 601  
LEFT MUN: PAINT B RIGHT MUN: PAINT B

140805 FT



140811 FT BMS EN 55/0601/0590/1930  
REF-AHD MAIN ST

DIR: B TOTAL LEN: 26.669 MI.  
 LEFT MUN: PAINT B

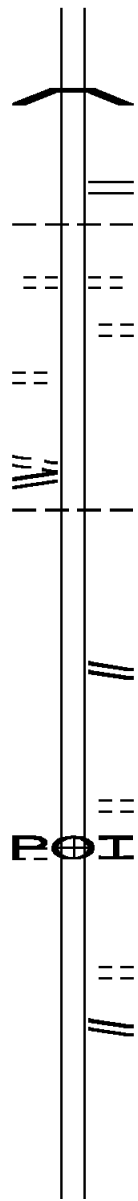
DIST: 09-7 SR: 601  
 RIGHT MUN: PAINT B

HILLSIDE AV  
 (BORO) 0590/1302  
 HIGH ST  
 (BORO)  
 MAIN ST  
 (SR4022 SEG 0100/1366) 0590/0887  
 PAINT  
 PAINT T 0590/0640

138790 FT

D. EDWARD LEASING CO. L  
 (PRDR) 0570/2974

134326 FT



\* 0590/2015 (SR4051 SEG 0010/0000)  
 1 1 00825 0 00 0015+79  
 SR 0056 EBL  
 0590/1930 BMSBG 55/0601/0590/1930  
 RAMP A-1 RD  
 (SR8004 SEG 0760/0000)  
 RAMP A-2 RD  
 0590/1834 (SR8004 SEG 0750/0577)  
 PAINT  
 0590/1710 PAINT T  
 HOFFMAN AV  
 0590/1698 (BORO)  
 MACK DR  
 0590/1462 (TWP )

138796 FT 1 1 00788 0 00 0074+70  
 NC MAIN ST  
 HORN RD

5 0590/0000 (SR1031 SEG 0130/3045)  
 LENGTH(AH 2015 BK 1180)

137610 FT

137616 FT 1 1 00788 0 00 0063+09  
 HARVESTOR DR  
 (TWP )

5 0580/0000 LENGTH(AH 1180 BK 3284)

POI

0570/2974 (APRA) D. EDWARD LEASIN

0570/1661 VIRGINIA LN  
 (TWP )  
 0570/1314 SPRUCE RUN RD  
 (SR4045 SEG 0030/3212)

134332 FT 1 1 00788 0 00 0030+84  
 5 0570/0000 LENGTH(AH 3284 BK 2963)

DIR: B TOTAL LEN: 26.669 MI. DIST: 09-7 SR: 601  
 LEFT MUN: PAINT T RIGHT MUN: PAINT T

OLD HOFFMAN LN  
 (T715)

0560/0339 ==  
 131363 FT

131369 FT 1 1 00788 0 00 0000+00  
 SCHOOL HOUSE LN

== 5 0560/0000 (TWP)  
 LENGTH(AH 2963 BK 3434)

127929 FT

127935 FT 2 0 55099 0 00 0074+48  
 5 0550/0000 LENGTH(AH 3434 BK 2432)

125497 FT

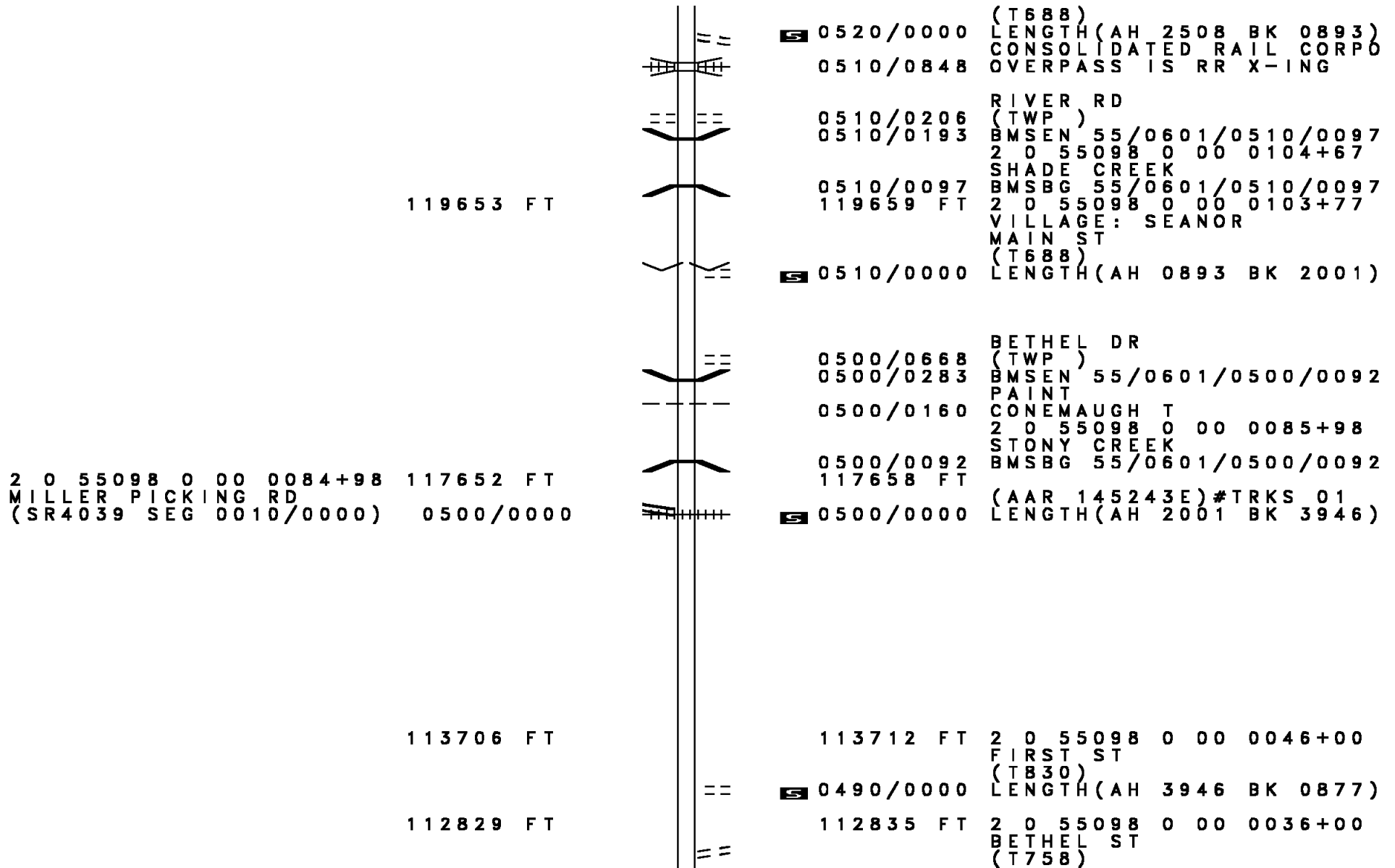
125503 FT 2 0 55099 0 00 0049+33  
 5 0540/0000 LENGTH(AH 2432 BK 2443)

123054 FT

123060 FT 2 0 55099 0 00 0024+36  
 5 0530/0000 LENGTH(AH 2443 BK 2508)

120546 FT

120552 FT 2 0 55099 0 00 0000+00  
 FYOCK DR



119653 FT

2 0 55098 0 00 0084+98 117652 FT  
 MILLER PICKING RD  
 (SR4039 SEG 0010/0000) 0500/0000

113706 FT

112829 FT

0520/0000 (T688) LENGTH(AH 2508 BK 0893)  
 0510/0848 CONSOLIDATED RAIL CORPO  
 OVERPASS IS RR X-ING  
 RIVER RD  
 0510/0206 (TWP)  
 0510/0193 BMSEN 55/0601/0510/0097  
 2 0 55098 0 00 0104+67  
 SHADE CREEK  
 0510/0097 BMSBG 55/0601/0510/0097  
 119659 FT 2 0 55098 0 00 0103+77  
 VILLAGE: SEANOR  
 MAIN ST  
 (T688)  
 0510/0000 LENGTH(AH 0893 BK 2001)  
 BETHEL DR  
 0500/0668 (TWP)  
 0500/0283 BMSEN 55/0601/0500/0092  
 PAINT  
 0500/0160 CONEMAUGH T  
 2 0 55098 0 00 0085+98  
 STONY CREEK  
 0500/0092 BMSBG 55/0601/0500/0092  
 117658 FT  
 (AAR 145243E)#TRKS 01  
 0500/0000 LENGTH(AH 2001 BK 3946)  
 113712 FT 2 0 55098 0 00 0046+00  
 FIRST ST  
 (T830)  
 0490/0000 LENGTH(AH 3946 BK 0877)  
 112835 FT 2 0 55098 0 00 0036+00  
 BETHEL ST  
 (T758)



DIR: B TOTAL LEN: 26.669 MI. DIST: 09-7 SR: 601  
 LEFT MUN: CONEMAUGH T RIGHT MUN: CONEMAUGH T

Stationing	Distance	Notes
0430/0723	101777 FT	ABEX RD (T800)
0430/0000	101783 FT	1 0 00052 0 03 0960+62 PLANK RD (SR4019 SEG 0240/3035) LENGTH(AH 1648 BK 3594)
0420/0014	098183 FT	BMTEN 55/0601/0420/0000 1 0 00052 0 03 0924+65 TR. QUEMHN. C.
0420/0000	098189 FT	BMSBG 55/0601/0420/0000 LENGTH(AH 3594 BK 1501)
0410/0000	096682 FT	1 0 00052 0 03 0909+46 WOODSTOWN HW (SR4035 SEG 0100/0000) LENGTH(AH 1501 BK 3496)
0400/0023	093186 FT	BMTEN 55/0601/0400/0000 1 0 00052 0 02 0873+28 TR. QUEMAH. CR
0400/0000	093192 FT	BMSBG 55/0601/0400/0000 LENGTH(AH 3496 BK 2612)
0390/2401	0390/2401	OLD HERSBERGER RD (T438)

DIR: B TOTAL LEN: 26.669 MI. DIST: 09-7 SR: 601  
 LEFT MUN: CONEMAUGH T RIGHT MUN: CONEMAUGH T

Left Side Description	Left Side Stationing	Right Side Stationing	Right Side Description
		0390/1138	HYASOTA HILL RD (T638)
TO 8009/0750 SH (CONN)	0390/0448	0390/0448	FROM 8009/0010 SH (CONN)
			RAMP D RD (SR8009 SEG 0750/0000)
			RAMP A RD (SR8009 SEG 0010/1261)
		0390/0237	SR 0219 NBL
		0390/0063	OP ID 55/0219/0890/0000
090574 FT		090580 FT	1 0 00052 0 02 0846+60
		0390/0000	LENGTH(AH 2612 BK 2039)
			SR 0219 SBL
		0380/1948	OP ID 55/0219/0891/0000
			RAMP C RD (SR8009 SEG 0500/1353)
			RAMP B RD (SR8009 SEG 0250/0000)
		0380/1772	TO 8009/0250 SH (CONN)
FROM 8009/0500 SH (CONN)	0380/1492	0380/1641	
			HOSTETLER RD (T429)
MAPLE SPRINGS RD (T760)	0380/0740	0380/0740	(APRA) LTM PAVING INC (APRA) TURNER TRUSS CO
			TURNER TRUSS CO RD (PRDR)
		0380/0465	
		088541 FT	1 0 00052 0 02 0826+71
		0380/0000	LENGTH(AH 2039 BK 3345)
COAL AV (T765)	0370/2607		
KEIM ST (T402)	0370/2092		
COAL AV (T765)			
SECOND ST (T696)	0370/1262		
SHORT ST (T868)	0370/0882		
FIRST ST (T694)	0370/0508	0370/0527	GIRONDA CR (TWP)



DIR: B TOTAL LEN: 26.669 MI. DIST: 09-7 SR: 601  
 LEFT MUN: CONEMAUGH T RIGHT MUN: CONEMAUGH T

Left Side Description	Left Side Stationing	Right Side Description	Right Side Stationing
OAK ST (T692) FRONT AV (T779)	085190 FT 0370/0000 0360/3650	GIRONDA CR (TWP) 1 0 00052 0 02 0791+99 VILLAGE: JEROME LENGTH(AH 3345 BK 3734)	0370/0292 085196 FT 0370/0000
JEROME HILL RD (SR4031 SEG 0010/0000)	0360/2022	HILL ST (T704) CONEMAUGH JENNER T	0360/3407 0360/2957
FRIENDSHIP LN (PRDR)	0360/0839	BERZONSKI RD (T680)	0360/2022
1 0 00052 0 02 0755+68 SPEIGLE RD (T685)	081456 FT 0360/0000		081462 FT 0360/0000
	077814 FT		077820 FT 0350/0000
GUARDIAN BL (TWP)	0340/0851 074366 FT	SHAULES RD (T747)	0340/1341
			074372 FT 0340/0000

DIR: B TOTAL LEN: 26.669 MI. DIST: 09-7 SR: 601  
 LEFT MUN: JENNER T RIGHT MUN: JENNER T

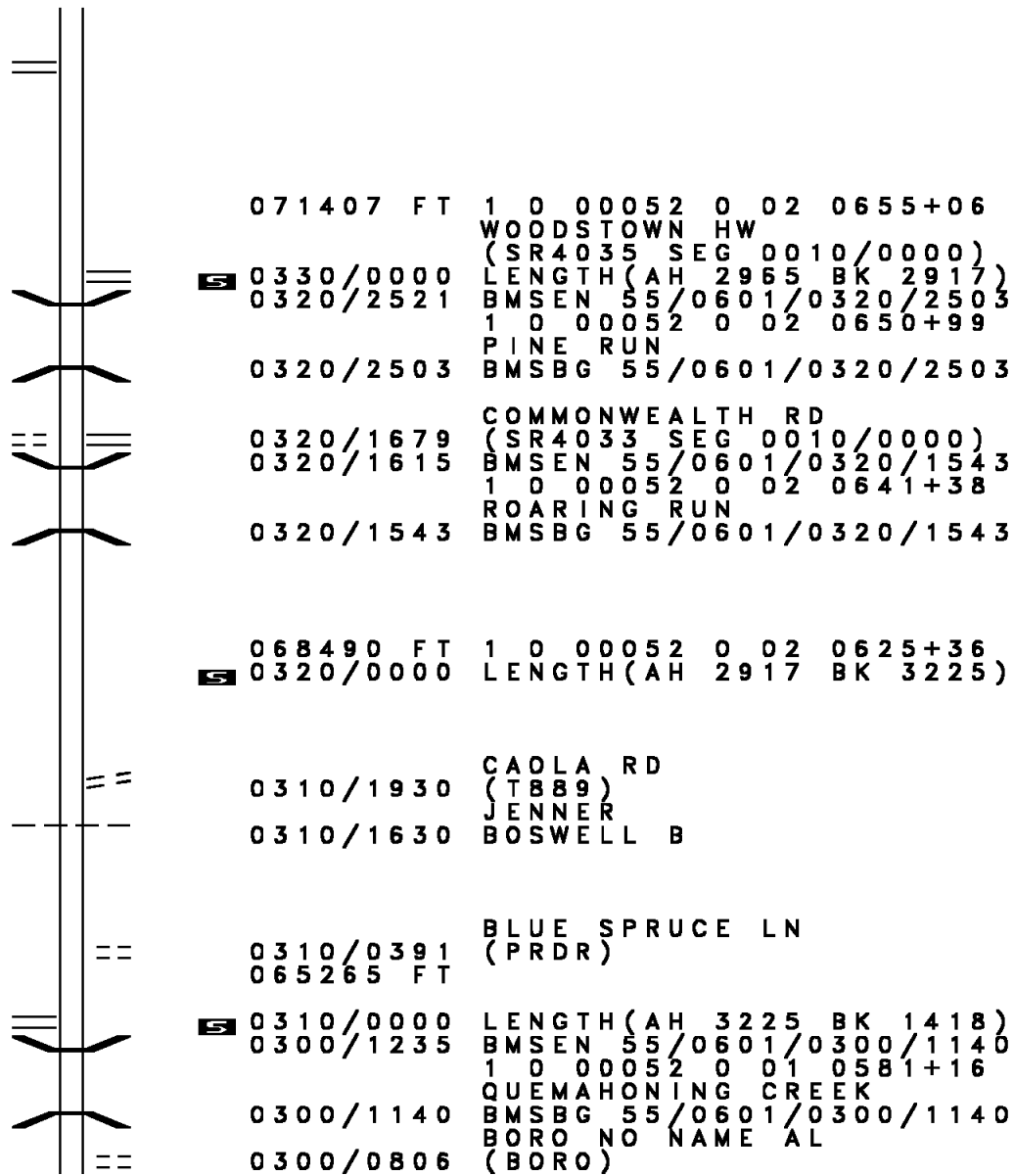
ROLLING HILL RD  
 (SR4014 SEG 0040/3428) 0330/2054

071401 FT

KEYSER RD  
 (T748) 0320/1679

068484 FT

1 0 00052 0 02 0592+56 065259 FT  
 BLACKS HILL RD  
 (SR4023 SEG 0090/2298) 0310/0000



071407 FT 1 0 00052 0 02 0655+06  
 WOODSTOWN HW  
 (SR4035 SEG 0010/0000)  
 LENGTH(AH 2965 BK 2917)  
 0330/0000 BMSSEN 55/0601/0320/2503  
 0320/2521 1 0 00052 0 02 0650+99  
 PINE RUN  
 0320/2503 BMSBG 55/0601/0320/2503  
 COMMONWEALTH RD  
 (SR4033 SEG 0010/0000)  
 0320/1679 BMSSEN 55/0601/0320/1543  
 0320/1615 1 0 00052 0 02 0641+38  
 ROARING RUN  
 0320/1543 BMSBG 55/0601/0320/1543  
 068490 FT 1 0 00052 0 02 0625+36  
 0320/0000 LENGTH(AH 2917 BK 3225)  
 CAOLA RD  
 (T889)  
 0310/1930 JENNER  
 0310/1630 BOSWELL B  
 BLUE SPRUCE LN  
 (PRDR)  
 0310/0391  
 065265 FT  
 0310/0000 LENGTH(AH 3225 BK 1418)  
 0300/1235 BMSSEN 55/0601/0300/1140  
 1 0 00052 0 01 0581+16  
 QUEMAHONING CREEK  
 0300/1140 BMSBG 55/0601/0300/1140  
 BORO NO NAME AL  
 0300/0806 (BORO)

DIR: B TOTAL LEN: 26.669 MI. DIST: 09-7 SR: 601  
 LEFT MUN: BOSWELL B RIGHT MUN: BOSWELL B

063841 FT

063847 FT 1 0 00052 0 01 0581+16  
 ATKINSON WY  
 (SR4025 SEG 0110/1598)

NC SR 0601 SH  
 5 0300/0000 LENGTH(AH 1418 BK 1760)  
 ALLEGHENY ST

==

0290/1589 (BORO)

==

0290/1428 (BORO) EIGHTH AL

==

0290/1271 (BORO) OHIO ST

==

0290/1116 (BORO) NINTH AL

==

0290/0953 (BORO) MISSISSIPPI ST

==

0290/0794 (BORO) TENTH AL

==

0290/0634 (BORO) MEXICO ST

==

0290/0473 (BORO) ELEVENTH AL

==

0290/0316 (BORO) ATLANTIC ST

062081 FT

062087 FT 1 0 00052 0 01 0559+23  
 PACIFIC ST

==

5 0290/0000 LENGTH(AH 1760 BK 2898)  
 BOSWELL

---

0280/2574 JENNER T

059183 FT

059189 FT 1 0 00052 0 01 0534+38

==

NC ATKINSON WY  
 5 0280/0000 LENGTH(AH 2898 BK 1655)

==

0270/0592 MAURER DR  
 (PRDR)  
 0270/0569 BMS 55/0601/0270/0557  
 1 0 00052 0 01 0523+42  
 TR. QUEMNING

==

0270/0557 BMSBG 55/0601/0270/0557  
 057534 FT 1 0 00052 0 01 0517+92  
 VILLAGE: FERELLTON

TOWNSHIP XXXX RT  
 (TWP )

057528 FT

DIR: B TOTAL LEN: 26.669 MI. DIST: 09-7 SR: 601  
 LEFT MUN: JENNER T RIGHT MUN: JENNER T

PARSONAGE RD  
 (T793) 0260/0614

1 1 00282 0 00 0000+00 055821 FT  
 JENNER ST  
 (T795) 0260/0000

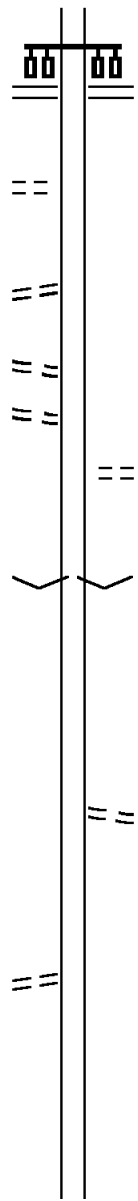
CHURCH ST  
 (T805) 0250/1397  
 BEDFORD ST  
 (T807) 0250/1146

053284 FT

050608 FT

RHOADS RD  
 (T700) 0230/2456

046804 FT



LINCOLN HW  
 (SR0030 SEG 0110/0282)

0270/0000 LENGTH(AH 1655 BK 1707)

055827 FT

0260/0000 LENGTH(AH 1707 BK 2537)

0250/0948 OAK CREST DR  
 (PRDR)

053290 FT 2 0 55073 0 02 0298+30

VILLAGE: JENNERS  
 0250/0000 LENGTH(AH 2537 BK 2676)

NC FRONT ST  
 GOLF COURSE RD

0240/0315 (T514)  
 050614 FT 2 0 55073 0 02 0269+02  
 0240/0000 LENGTH(AH 2676 BK 3804)

046810 FT 2 0 55073 0 02 0229+62  
 RALPHTON RD

DIR: B TOTAL LEN: 26.669 MI. DIST: 09-7 SR: 601  
 LEFT MUN: JENNER T RIGHT MUN: JENNER T

Stationing	Length	Right of Way	Notes
2 0 55073 0 02 0210+35	044866 FT	0220/0000	(SR4025 SEG 0010/0000) NC PENN AV LENGTH(AH 3804 BK 1938)
DEETER RD (T683)			
2 0 55073 0 02 0188+80	042700 FT	0210/0000	042706 FT MULL RD (T681) LENGTH(AH 2166 BK 2641)
ACOSTA RD (TBC)			
2 0 55073 0 02 0162+43	040059 FT	0200/0000	040065 FT BROGEN RD (T668) LENGTH(AH 2641 BK 2465)
TWIN HILL RD (T663)			
BRANT RD (T526)	0190/0678		
2 0 55073 0 02 0137+94	037594 FT	0190/0000	037600 FT S BRANT RD (T661) LENGTH(AH 2465 BK 1682)
RIGGS RD (T667)			JENNER LINCOLN T
	035912 FT		035918 FT 2 0 55073 0 02 0121+00 BALL DIAMOND RD (T643) LENGTH(AH 1682 BK 3215)

DIR: B TOTAL LEN: 26.669 MI. DIST: 09-7 SR: 601  
 LEFT MUN: LINCOLN T RIGHT MUN: LINCOLN T

Stationing	Length	Description	Stationing	Length	Description
032697 FT			032703 FT		2 0 55073 0 02 0089+00
BLUEBIRD SPRING RD					BICYCLE RD
(T682)	0170/0000		0170/0000		(SR4004 SEG 0070/0000)
EMERT RD	0160/1872				LENGTH(AH 3215 BK 2251)
(T641)					
			0160/0667		JACOBS RD
			0160/0491		(T490)
			030446 FT		LC TO JACOBS RD
			030452 FT		(CONN)
					2 0 55073 0 01 0066+41
					CRITCHFIELD RD
			0160/0000		(T626)
					LENGTH(AH 2251 BK 2559)
2 0 55073 0 01 0040+86	027887 FT		027893 FT		
CONN RD	0150/0000		0150/0000		LENGTH(AH 2559 BK 2068)
(T628)					
	025819 FT		025825 FT		2 0 55073 0 01 0020+18
			0140/0000		LENGTH(AH 2068 BK 2025)
RASZEWSKI LN	0130/0819				
(TWP)					
2 0 55073 0 01 0000+00	023794 FT		023800 FT		
SHAFFER RD					

DIR: B TOTAL LEN: 26.669 MI. DIST: 09-7 SR: 601  
 LEFT MUN: LINCOLN T RIGHT MUN: LINCOLN T

(T624)	0130/0000	==	5 0130/0000	LENGTH(AH 2025 BK 1908)
2 0 55073 0 00 0000+00	021886 FT		021892 FT	
SOMERSET PK			NC SR	0601 SH
(SR0985 SEG 0010/0000)	0120/0000	==	5 0120/0000	MFC BEGIN = D LENGTH(AH 1908 BK 1346)
BRIAR PATCH RD			0110/0976	LINCOLN SOMERSET T
(T603)	0110/0952	==		
	020540 FT		020546 FT	1 0 00269 0 01 0204+90 RACELAND RD (T860)
		==	5 0110/0000	LENGTH(AH 1346 BK 3255)
		==	0100/2604	RACELAND RD (T860)
		==	0100/1798	RAYANNE LN (T607)
TOWNSHIP 0860 RT	0100/0952	==	0100/0952	WALKER GROVE RD (T490)
(T860)		==		
	017285 FT		017291 FT	1 0 00269 0 00 0172+04 MFC BEGIN = C
		==	5 0100/0000	LENGTH(AH 3255 BK 0658)
1 0 00269 0 00 0166+20	016627 FT	==	0090/0100	FROM 8005/0510 SH (CONN)
RAMP D RD			016633 FT	1 0 00269 0 00 0166+20 RAMP D RD
(SR8005 SEG 0520/0000)				(SR8005 SEG 0520/0000)
RAMP C RD				RAMP C RD
(SR8005 SEG 0510/2880)				(SR8005 SEG 0510/2880)
LENGTH(AH 0658 BK 1018)	0091/0000	5	5 0090/0000	LENGTH(AH 0658 BK 1018) TO 8005/0520 SH
		==	0080/0809	(CONN)
		==	0080/0424	LC FROM CHEVY DR (CONN)
RIGGS RD		==		RIGGS RD
(T869)		==		(T869)
CHEVY DR				

DIR: B TOTAL LEN: 26.669 MI. DIST: 09-7 SR: 601  
 LEFT MUN: SOMERSET T RIGHT MUN: SOMERSET T

(PRDR)

MFC BEGIN = C 0081/0290

1 0 00269 0 00 0156+16 015609 FT  
 MFC BEGIN = B  
 LENGTH(AH 1018 BK 2789) 0081/0000

RED GOOSE RD  
 (T597) 0070/1868

012820 FT

1 0 00269 0 00 0120+91 012189 FT  
 LOWES PZ  
 (PRDR)

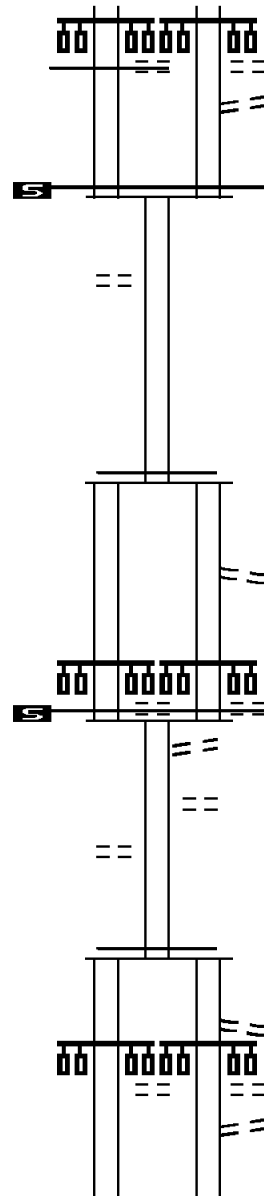
MFC BEGIN = B  
 LENGTH(AH 0631 BK 1386) 0065/0000

HIGHLAND FARMS RD  
 (T701) 0060/0729

010803 FT

GIANT EAGLE PZ  
 (PRDR) 0055/1388

MASONIC TEMPLE RD



0080/0290

0080/0200  
 015615 FT

0080/0000

012826 FT

0070/0000

0064/0060  
 012189 FT

0064/0000

0060/1300  
 0060/0830

010803 FT

0060/0000

0054/1465

0054/1390

0054/1324

CHEVY DR  
 (PRDR)

LC TO CHEVY DR  
 (CONN)

1 0 00269 0 00 0156+16  
 MFC BEGIN = C  
 LENGTH(AH 1018 BK 2789)

1 0 00269 0 00 0127+25  
 MFC BEGIN = B  
 LENGTH(AH 2789 BK 0637)

LC FROM LOWES PZ  
 (PRDR)  
 1 0 00269 0 00 0120+99  
 LOWES PZ  
 (PRDR)

MFC BEGIN = B  
 LENGTH(AH 0637 BK 1386)

LC TO LOWES PZ  
 (PRDR)  
 GILMOUR RD  
 (T861)

1 0 00269 0 00 0107+05  
 MFC BEGIN = B  
 LENGTH(AH 1386 BK 1858)

LC FROM GIANT EAGLE PZ  
 (CONN)  
 GIANT EAGLE PZ  
 (PRDR)

LC TO GIANT EAGLE PZ  
 (CONN)

MASONIC TEMPLE RD



DIR: B TOTAL LEN: 26.669 MI. DIST: 09-7 SR: 601  
 LEFT MUN: SOMERSET T RIGHT MUN: SOMERSET T

(T720)		0055/0572	==	==	0054/0569	(T720)
SOMERSET MALL LT						SOMERSET MALL LT
(PRDR)						(PRDR)
1 0 00269 0 00 0088+47		0055/0485			0054/0490	1 0 00269 0 00 0088+47
MFC BEGIN = B		008945 FT			008945 FT	MFC BEGIN = B
LENGTH(AH 1858 BK 2380)		0055/0000	5	5	0054/0000	LENGTH(AH 1858 BK 2380)
REVC RD						
(T561)		0050/1535	==	==	0050/1452	HOLLY LN
						(T702)
		006565 FT			006565 FT	1 0 00269 0 00 0064+67
						GILMOUR RD
					5 0050/0000	(T861)
						LENGTH(AH 2380 BK 2485)
BYERS RD						PADOT 9-7 OFFICE SP # 0
(T482)		0040/2279	==	==	0040/2279	(PRDR)
						LAKE RD
						(SR4026 SEG 0010/0000)
					0040/1599	HOSS'S ENTRANCE
TWP RT						(PRDR)
(TWP )		0040/1049	==	==	0040/1049	LC FROM GEORGIAN PL DR
					0040/0826	(PRDR)
						GEORGIAN PL DR
SHEETZ LOT					0040/0761	(PRDR)
(PRDR)		0040/0761	==	==	0040/0761	LC TO GEORGIAN PL DR
					0040/0660	(PRDR)
		004080 FT			004080 FT	1 0 00269 0 00 0039+95
						(APRA) FIRESTONE EQUIP
						SNYDER ST
					5 0040/0000	(T617)
					0034/0831	LENGTH(AH 2485 BK 0975)
						BMSSEN 55/7076/9901/1012
						1 0 00269 0 00 0031+03
						1-70 & 1-76
					0034/0603	BMSBG 55/7076/9901/1012
						SOMERSET
					0034/0552	SOMERSET B

WATER WORKS RD

DIR: B TOTAL LEN: 26.669 MI. DIST: 09-7 SR: 601  
 LEFT MUN: SOMERSET T RIGHT MUN: SOMERSET T

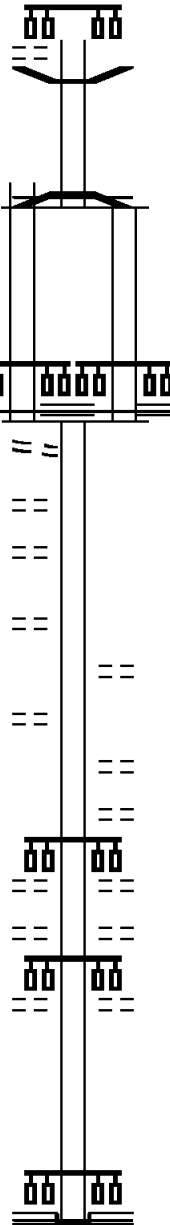
(BORO) 0034/0478  
 003105 FT

1 0 00269 0 00 0027+79 002811 FT  
 TURNPIKE RAMP RD  
 (TNPK)  
 GILMORE ACCESS RD  
 (SR4055 SEG 0010/0000)

MFC BEGIN = B  
 LENGTH(AH 0294 BK 1018) 0031/0000  
 TURNPIKE RAMP RD  
 (TNPK) 0020/0920  
 HARMON ST (BORO) 0020/0800  
 SHAFFER ST (BORO) 0020/0246  
 1 0 00269 0 00 0017+93 001793 FT  
 UHL ST (BORO) 0020/0000

HUSTON ST (BORO) 0010/1518

WEST CATHERINE ST (BORO) 0010/0969  
 WEST FAIRVIEW ST (BORO) 0010/0653  
 WEST UNION ST (BORO) 0010/0330  
 000000 FT



0034/0478  
 0034/0040  
 003105 FT

BMS EN 55/0601/0034/0000  
 1 0 00269 0 00 0031+03  
 BARCLAY RUN  
 BMSBG 55/0601/0034/0000  
 MFC BEGIN = B  
 LENGTH(AH 0975 BK 0294)  
 1 0 00269 0 00 0027+79  
 TURNPIKE RAMP RD  
 (TNPK)  
 GILMORE ACCESS RD  
 (SR4055 SEG 0010/0000)

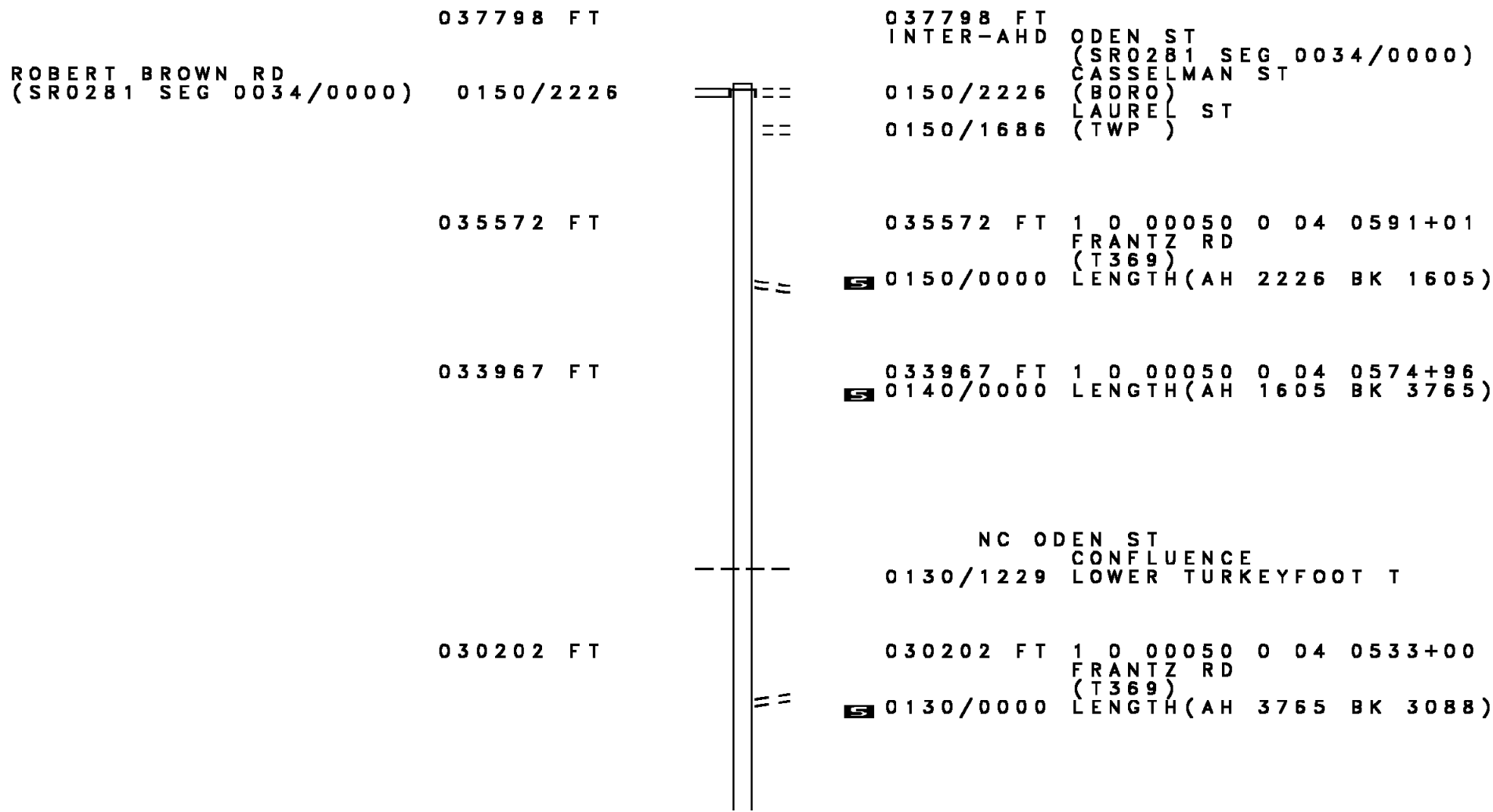
0034/0000 002811 FT  
 0030/0000 MFC BEGIN = B  
 LENGTH(AH 0294 BK 1018)

001793 FT  
 0020/0000 LENGTH(AH 1018 BK 1793)  
 SAYLOR ST (BORO)  
 0010/1737

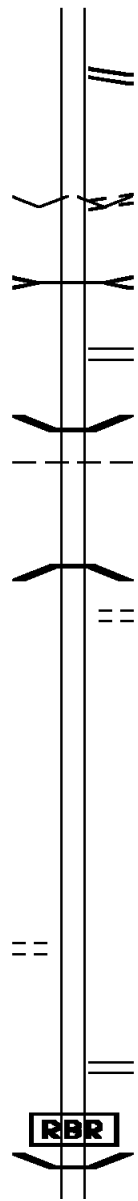
0010/1487 MISSOURA ST (BORO)  
 0010/1231 FULLER ST (BORO)  
 EAST CATHERINE ST (BORO)

0010/0969 EAST FAIRVIEW ST (BORO)  
 0010/0653 EAST UNION ST (BORO)  
 0010/0330  
 000000 FT  
 1 0 00269 0 00 0000+00  
 NORTH CENTER AV  
 MAIN ST  
 (SR0031 SEG 0231/0000)

INTER-BK CENTER AV (SR3025 SEG 0020/3578)  
 MFC BEGIN = B  
 0010/0000 LENGTH(AH 1793 BK 0000)



DIR: B TOTAL LEN: 7.159 MI. DIST: 09-7 SR: 523  
 LEFT MUN: LOWER TURKEYFOOT T RIGHT MUN: LOWER TURKEYFOOT T



	0120/0775	TURKEY FOOT RD (SR3045 SEG 0010/0000)
027114 FT	027114 FT	1 0 00050 0 04 0506+73 VILLAGE: HARNEDSVILLE SCHOOL HOUSE RD (T801)
	0120/0000	LENGTH(AH 3088 BK 1996) DRAINAGE
	0110/1893	STRUCTURE LENGTH 17 FT BMSID 55/0523/0110/1893
	0110/1235	HOGBACK RD (SR3047 SEG 0010/0000)
	0110/0258	BMSEN 55/0523/0110/0000 LOWER TURKEYFOOT
025118 FT	0110/0095	ADDISON T
	025118 FT	1 0 00050 0 04 0486+84 CASSELMAN RIVER
	0110/0000	BMSBG 55/0523/0110/0000 LENGTH(AH 1996 BK 0621) COON HOLLOW RD
	0100/0615	(T345)
024497 FT	024497 FT	1 0 00050 0 04 0479+12
	0100/0000	LENGTH(AH 0621 BK 2966)
	021531 FT	
	0090/0000	LENGTH(AH 2966 BK 2481)
	0080/1111	FORT HILL RD (SR3001 SEG 0010/0000)
	0080/1077	BMSEN 55/0523/0080/1065 1 0 00050 0 04 0436+90

1 0 00050 0 04 0448+56 021531 FT  
 CAMPGROUND RD  
 (T310) 0090/0000

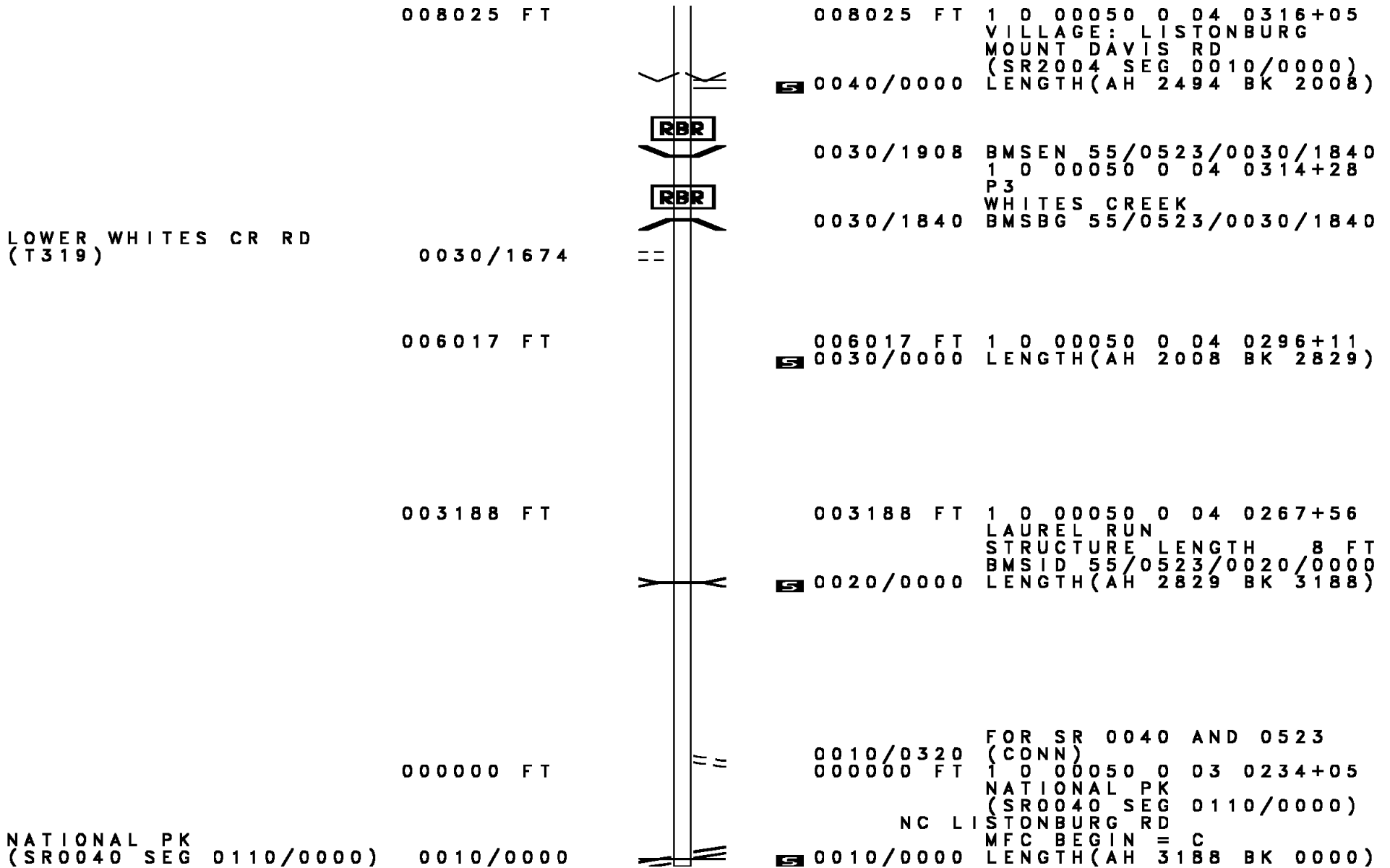
**RBR**

EXTRACT DATE: 12/21/2020 ROADWAY MANAGEMENT SYSTEM PAGE NUMBER: 116  
PRINT DATE: 12/23/2020 SLD COUNTY/SR - ANNUAL PRINT COUNTY: SOMERSET

DIR: B TOTAL LEN: 7.159 MI. DIST: 09-7 SR: 523  
LEFT MUN: ADDISON T RIGHT MUN: ADDISON T

Stationing	Right-of-Way	Property/Notes
019050 FT	RBR	P3 TRIB. TO WHITES CREEK 0080/1065 BMSBG 55/0523/0080/1065
019050 FT	RBR	1 0 00050 0 04 0426+24 0080/0000 LENGTH(AH 2481 BK 2894)
016156 FT	RBR	0070/1253 BMSBG 55/0523/0070/1200 1 0 00050 0 04 0409+23
016156 FT	RBR	P3 BECKETT RUN 0070/1200 BMSBG 55/0523/0070/1200
016156 FT	RBR	1 0 00050 0 04 0397+43 LENHART HILL RD (T339) 0070/0000 LENGTH(AH 2894 BK 3260)
012896 FT	RBR	012896 FT 1 0 00050 0 04 0364+95 0060/0000 LENGTH(AH 3260 BK 2377)
010519 FT	RBR	010519 FT 1 0 00050 0 04 0340+99 0050/0000 LENGTH(AH 2377 BK 2494)

DIR: B TOTAL LEN: 7.159 MI. DIST: 09-7 SR: 523  
 LEFT MUN: ADDISON T RIGHT MUN: ADDISON T



LOWER WHITES CR RD  
(T319)

NATIONAL PK  
(SR0040 SEG 0110/0000) 0010/0000

EXTRACT DATE: 12/21/2020 ROADWAY MANAGEMENT SYSTEM PAGE NUMBER: 114  
PRINT DATE: 12/23/2020 SLD COUNTY/SR - ANNUAL PRINT COUNTY: SOMERSET  
DIR: B TOTAL LEN: 16.130 MI. DIST: 09-7 SR: 403  
LEFT MUN: CONEMAUGH T RIGHT MUN: CONEMAUGH T

085167 FT

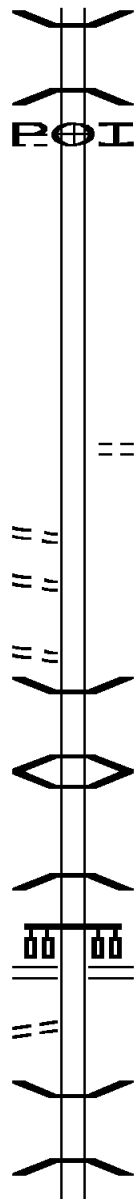


\* 085159 FT AH-CAMBRIA (11)  
REF-AHD FERNDALE AV  
0380/3597 (SR0403 SEG 0010/0000)

DIR: B TOTAL LEN: 16.130 MI. DIST: 09-7 SR: 403  
 LEFT MUN: CONEMAUGH T RIGHT MUN: CONEMAUGH T

DUNLO TRANSFER LT  
 (PRDR)

0380/3282



0380/3426 BMS EN 55/0403/0380/3340  
 1 0 00052 0 03 1354+51  
 BENS CREEK  
 0380/3340 BMSBG 55/0403/0380/3340  
 0380/3282 (APRA) DUNLO TRANSFER L

081570 FT

081562 FT 1 0 00052 0 03 1321+11  
 GREENHOUSE RD  
 (T795)  
 0380/0000 LENGTH(AH 3597 BK 2919)

CATHERINE ST  
 (T419)  
 JANET ST  
 (T414)

0370/1765

0370/1343

LINDA DR  
 (T414)

0370/0556

0370/0158 BMS EN 55/0403/0370/0137  
 1 0 00052 0 03 1293+08  
 TR. STONY CR.  
 0370/0137 BMSBG 55/0403/0370/0137  
 0370/0018 BMS EN 55/0403/0370/0000  
 078643 FT 1 0 00052 0 03 1291+77  
 NO UNDERPASS INFORMATION  
 BMSBG 55/0403/0370/0000  
 0370/0000 LENGTH(AH 2919 BK 2674)

078651 FT

SOAP HOLLOW RD  
 (SR4041 SEG 0100/0000)  
 OLD TIRE HILL RD  
 (T684)

0360/1947

0360/1718

0360/1947 KRINGS RD  
 (SR4041 SEG 0100/0000)

0360/0630 BMS EN 55/0403/0360/0604  
 1 0 00052 0 03 1270+88  
 KAUFMAN RUN  
 0360/0604 BMSBG 55/0403/0360/0604



DIR: B TOTAL LEN: 16.130 MI. DIST: 09-7 SR: 403  
 LEFT MUN: CONEMAUGH T RIGHT MUN: CONEMAUGH T

Stationing	Structure / Feature	Description
075977 FT		075969 FT 1 0 00052 0 03 1265+28 VILLAGE: TIRE HILL 0360/0000 LENGTH(AH 2674 BK 3426)
0350/2509	POI	0350/2509 (APRA) BERKEBILE EXCAVA
0350/1769		0350/1769 BMSID 55/0403/0350/1752 1 0 00052 0 03 1248+19 KAUFMAN RUN
0350/1752		0350/1752 BMSBG 55/0403/0350/1752
0350/1496		0350/1436 DICKEY HILL RD (T787)
072551 FT		0350/0012 BMSID 55/0403/0350/0000 072543 FT 1 0 00052 0 03 1230+77 KAUFMAN RUN 0350/0000 BMSBG 55/0403/0350/0000 LENGTH(AH 3426 BK 3585)
068966 FT		0340/1271 KAUFMAN RUN STRUCTURE LENGTH 14 FT BMSID 55/0403/0340/1271
0340/0000		068958 FT 1 0 00052 0 03 1194+76 KAUFFMAN RUN STRUCTURE LENGTH 11 FT BMSID 55/0403/0340/0000 0340/0000 LENGTH(AH 3585 BK 2600) (APRA) PINE CREST MOBIL CARPENTER PARK RD (SR4022 SEG 0010/0000)
0330/2273	POE	0330/2273
0330/2030		

OLD TIRE HILL RD  
 (T684)  
 DAWN LN  
 (T411)

DIR: B TOTAL LEN: 16.130 MI. DIST: 09-7 SR: 403  
 LEFT MUN: CONEMAUGH T RIGHT MUN: CONEMAUGH T

1 0 00052 0 03 1168+44 066366 FT  
 PENDER RD  
 (T784) 0330/0000

CHERRY TREE DR  
 (T414) 0320/2885  
 MILLER DR  
 (T892) 0320/2352

CONEMACH TR  
 (T853) 0320/1613

NEMACOLIN TR  
 (T850) 0320/0800

1 0 00052 0 03 1130+00 062567 FT  
 CRESTVIEW DR  
 (T422) 0320/0000  
 SAYLOR LN  
 (TWP ) 0310/1397

SAYLOR LN  
 (TWP ) 0310/0620  
 060820 FT

HIGHLAND AV  
 (T893) 0300/1784

W CAMPUS AV  
 (SR4043 SEG 0040/3779) 0300/0612

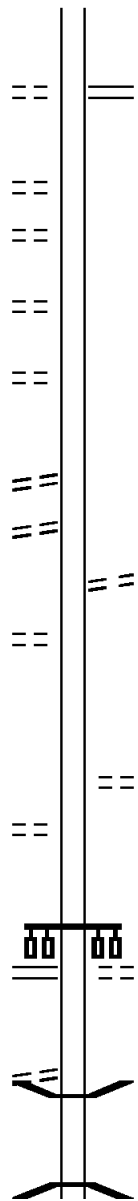
1 0 00052 0 03 1091+84 058757 FT  
 OAK ST  
 (T832) 0300/0000  
 058357 FT

066358 FT MILLER PICKING RD  
 (SR4039 SEG 0070/3042)  
 0330/0000 LENGTH(AH 2600 BK 3799)

062559 FT  
 0320/0000 LENGTH(AH 3799 BK 1747)

0310/0720 CHURCH RD  
 (T883)  
 060812 FT 1 0 00052 0 03 1113+49  
 NC SR 0403 SH  
 SUNRISE AV  
 (TWP )  
 0310/0000 LENGTH(AH 1747 BK 2063)

NC SR 403 SH  
 E CAMPUS AV  
 (T769)  
 0300/0612  
 058749 FT  
 0300/0000 LENGTH(AH 2063 BK 0400)  
 0290/0015 BMS EN 55/0403/0290/0000  
 058349 FT 1 0 00052 0 03 1088+20  
 TR. STONY CR.  
 BMSBG 55/0403/0290/0000  
 0290/0000 LENGTH(AH 0400 BK 1155)



DIR: B TOTAL LEN: 16.130 MI. DIST: 09-7 SR: 403  
 LEFT MUN: CONEMAUGH T RIGHT MUN: CONEMAUGH T

PINE ST  
(TWP)

0280/0475

057202 FT

RAMP D RD  
(SR8011 SEG 0500/0993) 0271/1310  
 RAMP C RD  
(SR8011 SEG 0250/0000) 0271/1278

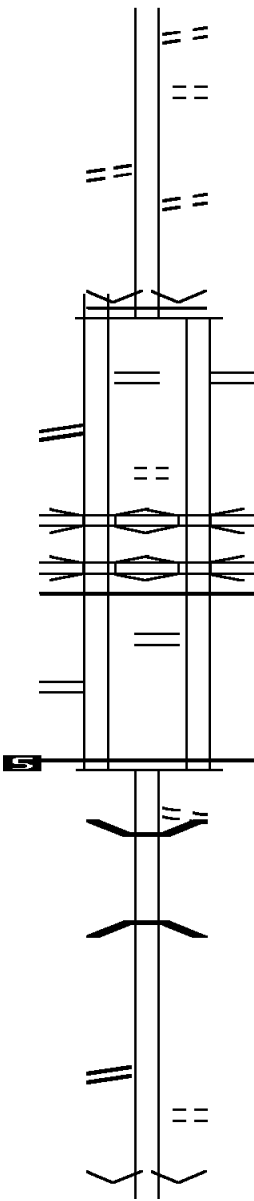
SR 0219 SBL  
 OP ID 55/0219/0931/0000 0271/1031  
 SR 0219 NBL  
 OP ID 55/0219/0930/0000 0271/0881  
 MFC BEGIN = C 0271/0736

WOODSTOWN HW  
(SR4035 SEG 0140/0847) 0271/0169  
 1 0 00052 0 03 1062+67 055666 FT  
 MFC BEGIN = D  
 LENGTH(AH 1536 BK 0704) 0271/0000

054962 FT

1 0 00052 0 03 1041+96 053667 FT  
 SR 4037 SH  
(SR4037 SEG 0010/1402) 0250/0000

052312 FT



0280/1019 CHESTNUT ST  
(T768)  
 0280/0795 MAPLE ST  
(T405)  
 NC MAIN ST

0280/0356 HICKORY ST  
(T767)  
 057194 FT 1 0 00052 0 03 1075+88  
 VILLAGE: DAVIDSVILLE  
 MFC BEGIN = C  
 0280/0000 LENGTH(AH 1155 BK 1528)

0270/1310 RAMP D RD  
(SR8011 SEG 0500/0993)

0270/1214 TO 8011/0250 SH  
(CONN)  
 SR 0219 SBL  
 0270/1026 OP ID 55/0219/0931/0000  
 SR 0219 NBL  
 0270/0880 OP ID 55/0219/0930/0000  
 0270/0736 MFC BEGIN = C  
 0270/0185 WOODSTOWN HW  
(SR4035 SEG 0140/0847)

055666 FT 1 0 00052 0 03 1062+67  
 MFC BEGIN = D  
 0270/0000 LENGTH(AH 1528 BK 0704)

0260/0408 THOMAS ST  
(T830)  
 0260/0023 BMS EN 55/0403/0260/0000  
 054962 FT 1 0 00052 0 03 1054+35  
 TR TO STONYCREEK RIVER  
 0260/0000 BMSBG 55/0403/0260/0000  
 LENGTH(AH 0704 BK 1295)

053667 FT  
 0250/0000 LENGTH(AH 1295 BK 1355)

0240/0838 SMITH ST  
(T406)  
 052312 FT 1 0 00052 4 01 0245+33  
 VILLAGE: HOLLISOPPLE

DIR: B TOTAL LEN: 16.130 MI. DIST: 09-7 SR: 403  
 LEFT MUN: CONEMAUGH T RIGHT MUN: CONEMAUGH T

MAIN ST  
 (BORO)  
 WHISTLER ST  
 (BORO)

		NC SR 0403 SH
		SR 0601 SH
		(SR0601 SEG 0470/0000)
	0240/0000	LENGTH(AH 1355 BK 0274)
	0230/0187	BMSEN 55/0403/0230/0000
		CONEMAUGH
052038 FT	0230/0094	BENSON B
	052038 FT	1 0 00052 4 01 0242+55
		STONY CREEK
		BMSBG 55/0403/0230/0000
	0230/0000	LENGTH(AH 0274 BK 0739)
		RIVER ST
	0220/0694	(BORO)
		FIRST LN
	0220/0507	(BORO)
		NC WHISTLER ST
	051299 FT	1 0 00052 4 01 0235+12
		MILL ST
		(BORO)
	0220/0000	LENGTH(AH 0739 BK 0399)
	0210/0363	(AAR 145241R)#TRKS 03
		RAILROAD ST
	0210/0328	(BORO)
		BORDER ST
		(BORO)
		NC MAIN ST
		MAIN ST
	0210/0150	(BORO)
050900 FT	050900 FT	1 0 00052 4 01 0231+03
	0210/0000	LENGTH(AH 0399 BK 2571)
		NC BORDER ST
		RIDGE RD
		(SR1025 SEG 0150/3789)
	0200/0000	LENGTH(AH 2571 BK 3420)
		BENSON
	0190/3145	PAINT T

DIR: B TOTAL LEN: 16.130 MI. DIST: 09-7 SR: 403  
 LEFT MUN: BENSON B RIGHT MUN: BENSON B

		==	0190/0467	PRETORIA DR
044909 FT			044909 FT	(T744)
		==	0190/0000	1 0 00052 4 01 0171+54
				BOYD DR
				(T746)
				LENGTH(AH 3420 BK 2563)
042346 FT		==	0180/0000	042346 FT 1 0 00052 4 00 0140+74
				BOYD DR
				(T746)
				LENGTH(AH 2563 BK 2263)
040083 FT			040083 FT	1 0 00052 4 00 0118+08
				TR. STONY CR
				STRUCTURE LENGTH 8 FT
				BMSID 55/0403/0170/0000
				LENGTH(AH 2263 BK 2819)
			0160/2085	BMSEN 55/0403/0160/1573
			0160/1818	PAINT
			0160/1573	QUEMAHONING T
				1 0 00052 4 00 0089+42
				STONYCREEK
				BMSBG 55/0403/0160/1573
LAND ST		==		
(T866)			0160/1475	
1 0 00052 4 00 0089+42	037264 FT		037264 FT	
FRONT ST				
(T674)				
			0160/0000	0160/0000 LENGTH(AH 2819 BK 2670)

DIR: B TOTAL LEN: 16.130 MI. DIST: 09-7 SR: 403  
 LEFT MUN: QUEMAHONING T RIGHT MUN: QUEMAHONING T

Location / Segment	Segment ID	Length (FT)	Notes / Details
FRONT ST (T674)	0150/1303		
ASHBROOK RD (T403)	0150/0234		
KOONTZ RD (T731)	0150/0201		
	034594 FT		0150/0132 BMS EN 55/0403/0150/0000 QUEMAHONING T 0150/0066 PAINT T 034594 FT 1 0 00052 4 00 0063+45 VILLAGE: BLOUGH STONY CREEK BMSBG 55/0403/0150/0000 LENGTH(AH 2670 BK 1758) (AAR 145237B)#TRKS 01 BLOUGH RD (SR1029 SEG 0010/0000) PAINT 0140/1689 QUEMAHONING T TR. STONY CRK STRUCTURE LENGTH 12 FT 0140/1513 BMSID 55/0403/0140/1513
	032836 FT		032836 FT 1 0 00052 4 00 0045+91 0140/0000 LENGTH(AH 1758 BK 2071)
	030765 FT		030765 FT 1 0 00052 4 00 0024+44 0130/0000 LENGTH(AH 2071 BK 2516)
STONYCREEK ST (T505)	0120/0349		
	028249 FT		028249 FT 1 0 00052 4 00 0000+00 NC SR 0403 SH QUEMAHONING HOOVERSVILLE B 0120/0000 LENGTH(AH 2516 BK 2395)

DIR: B TOTAL LEN: 16.130 MI. DIST: 09-7 SR: 403  
 LEFT MUN: HOOVERSVILLE B RIGHT MUN: HOOVERSVILLE B

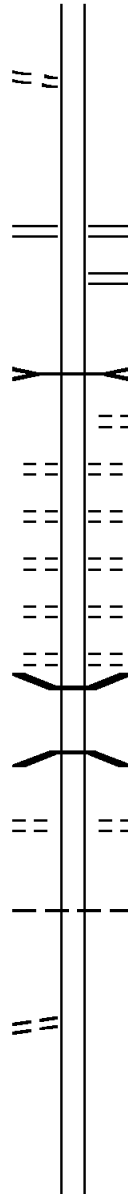
HIGHLAND AV  
 (BORO) 0110/1237

1 0 00546 0 01 0235+16 025854 FT  
 CHARLES ST  
 (SR4021 SEG 0130/1315) 0110/0000

1 0 00546 0 01 0206+27 022961 FT  
 GROVE AV  
 (BORO) 0100/0000

NUMBER THREE RD  
 (T692) 0090/1504

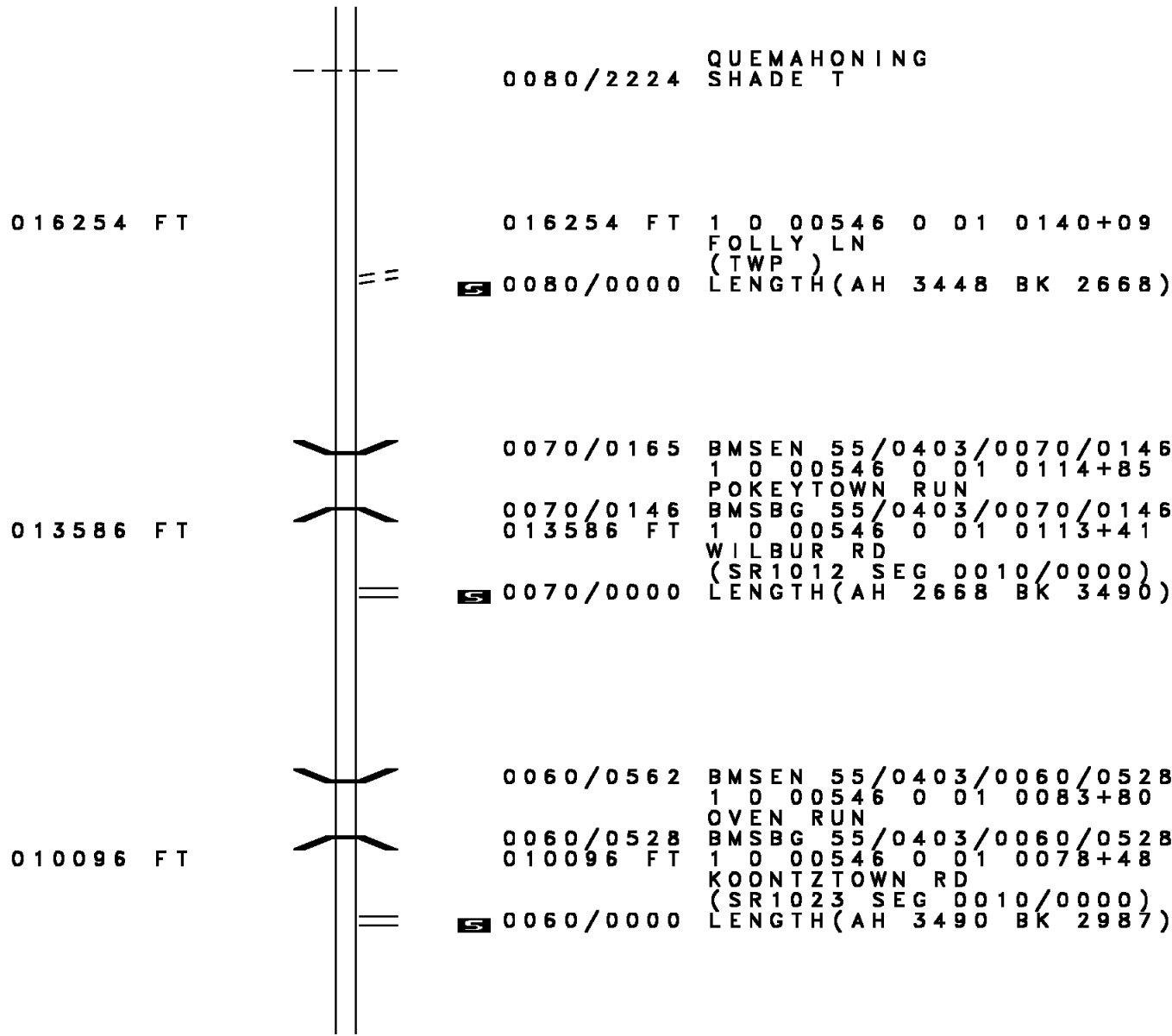
019702 FT



025854 FT CHARLES ST  
 (SR1027 SEG 0010/0000)  
 LENGTH(AH 2395 BK 2893)  
 SHADE ST  
 0100/2839 (SR1014 SEG 0010/0000)  
 DIXIE RUN  
 STRUCTURE LENGTH 24 FT  
 BMSID 55/0403/0100/2165  
 SOMERSET ST  
 0100/2165 (BORO)  
 0100/2107 CHURCH ST  
 (BORO)  
 0100/1768 FRANKLIN ST  
 (BORO)  
 0100/1213 AL  
 (BORO)  
 0100/0987 AL  
 (BORO)  
 0100/0775 SOUTH ST  
 (BORO)  
 0100/0652 BMSEN 55/0403/0100/0220  
 0100/0242 1 0 00546 0 01 0208+58  
 FALLEN TIMBER RUN  
 0100/0220 BMSBG 55/0403/0100/0220  
 022961 FT FALLEN TIMBER RD  
 (T710)  
 0100/0000 LENGTH(AH 2893 BK 3259)  
 NC BARN ST  
 HOOVERSVILLE  
 0090/2531 QUEMAHONING T

019702 FT 1 0 00546 0 01 0174+55  
 0090/0000 LENGTH(AH 3259 BK 3448)

DIR: B TOTAL LEN: 16.130 MI. DIST: 09-7 SR: 403  
 LEFT MUN: QUEMAHONING T RIGHT MUN: QUEMAHONING T



0080/2224 QUEMAHONING  
 SHADE T

016254 FT

016254 FT 1 0 00546 0 01 0140+09  
 FOLLY LN  
 (TWP )  
 5 0080/0000 LENGTH(AH 3448 BK 2668)

013586 FT

0070/0165 BMS EN 55/0403/0070/0146  
 1 0 00546 0 01 0114+85  
 POKEYTOWN RUN  
 0070/0146 BMSBG 55/0403/0070/0146  
 013586 FT 1 0 00546 0 01 0113+41  
 WILBUR RD  
 5 0070/0000 (SR1012 SEG 0010/0000)  
 LENGTH(AH 2668 BK 3490)

010096 FT

0060/0562 BMS EN 55/0403/0060/0528  
 1 0 00546 0 01 0083+80  
 OVEN RUN  
 0060/0528 BMSBG 55/0403/0060/0528  
 010096 FT 1 0 00546 0 01 0078+48  
 KOONTZTOWN RD  
 5 0060/0000 (SR1023 SEG 0010/0000)  
 LENGTH(AH 3490 BK 2987)





EXTRACT DATE: 12/21/2020 ROADWAY MANAGEMENT SYSTEM PAGE NUMBER: 103  
 PRINT DATE: 12/23/2020 SLD COUNTY/SR - ANNUAL PRINT COUNTY: SOMERSET  
 DIR: B TOTAL LEN: 33.247 MI. DIST: 09-7 SR: 281  
 LEFT MUN: QUEMAHONING T RIGHT MUN: QUEMAHONING T

175543 FT

RAMP B RD  
 (SR8002 SEG 0012/0321)  
 RAMP B RD  
 (SR8002 SEG 0014/0000) 0650/3708

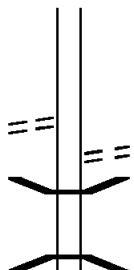


\* 175546 FT BMS EN 55/0281/0650/3865  
 REF-AHD E MAIN ST  
 0650/3935 (SR4028 SEG 0030/1943)  
 1 0 00052 0 01 0473+97  
 SR 0030  
 0650/3865 BMSBG 55/0281/0650/3865  
 0650/3582 RAMP C RD  
 (SR8002 SEG 0750/0000)

DIR: B TOTAL LEN: 33.247 MI. DIST: 09-7 SR: 281  
 LEFT MUN: QUEMAHONING T RIGHT MUN: QUEMAHONING T

DUNMYER RD  
(T611)

0650/1759



0650/1731  
0650/1557

BROWNSTOWN HILL RD  
(T625)  
BMSEN 55/0281/0650/1463  
1 0 00052 0 01 0458+92  
BEAVER DAM CREEK  
BMSBG 55/0281/0650/1463

171608 FT

R UPPER RD  
(T506)

0640/3241

0650/0595  
171611 FT  
0650/0000

BROWNSTOWN RD  
(TWP)  
1 0 00052 0 01 0458+92  
LENGTH(AH 3935 BK 3362)

READING MINE RD  
(T648)

0640/1523



0640/1340


TRIB BEAVER DAM CREEK  
STRUCTURE LENGTH 12 FT  
BMSID 55/0281/0640/1340

168246 FT

168249 FT  
0640/0000

1 0 00052 0 01 0425+09  
LENGTH(AH 3362 BK 3796)

1 0 00052 0 01 0387+40 164450 FT  
WALKER RD  
(T642) 0630/0000



0630/0000

164453 FT POMPEY HILL RD  
(SR1008 SEG 0010/0000)  
LENGTH(AH 3796 BK 3232)

POI

(APRA) TAYLOR EQUIP LT

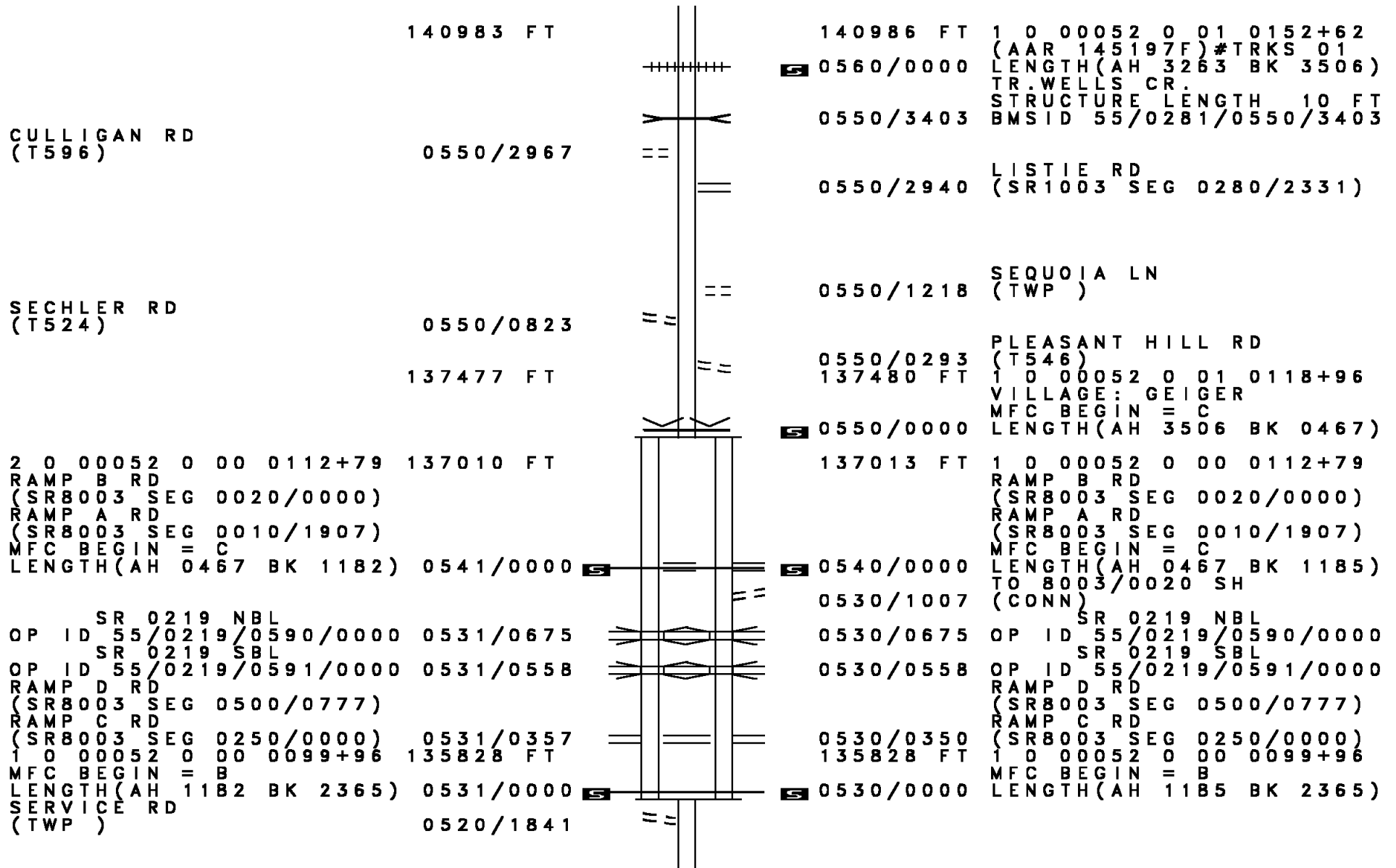
DIR: B TOTAL LEN: 33.247 MI. DIST: 09-7 SR: 281  
 LEFT MUN: QUEMAHONING T RIGHT MUN: QUEMAHONING T

Left Side	Right Side
MARTS RD (T643)	TAYLOR EQUIP LT (PRDR)
0620/1137	0620/1750
161218 FT	161221 FT 1 0 00052 0 01 0354+39
	REFFNER RD (T641)
	LENGTH(AH 3232 BK 3170)
	QUEMAHONING SOMERSET T
158048 FT	0610/1550
	158051 FT 1 0 00052 0 01 0323+20
	LENGTH(AH 3170 BK 3378)
ROSS RD (T627)	HILLTOP RD (T624)
0600/2390	0600/2390
	AKRON LN (PRDR)
	POINT PARK LN (PRDR)
ALBERT ST (T728)	EMMETT DR (TWP)
0600/0583	0600/0130
1 0 00052 0 01 0289+42 154670 FT	154673 FT
LELAND ST (T729)	LENGTH(AH 3378 BK 3360)
BARRON ST (T401)	WELSH HILL RD (SR1002 SEG 0010/0000)
	BMSSEN 55/0281/0590/2521
	1 0 00052 0 01 0281+18
	WELLS CREEK
	BMSBG 55/0281/0590/2521
MAIN ST (T606)	
0590/2428	

DIR: B TOTAL LEN: 33.247 MI. DIST: 09-7 SR: 281  
 LEFT MUN: SOMERSET T RIGHT MUN: SOMERSET T

BEAVER DAM RD (SR4017 SEG 0010/0000)	0590/1725	==	0590/1725	HEYER RD (T614)
			0590/1523	MARTINS DR (PRDR)
			0590/1373	KIMBERLY DR (PRDR)
MAIN ST (T606)	0590/1049	==		
	151310 FT		151313 FT	1 0 00052 0 01 0255+93 STOUFFER HILL RD (SR4011 SEG 0020/3002)
			0590/0000	LENGTH(AH 3360 BK 3507)
MINI HORSE LN (TWP )	0580/2154	==		
CEDAR LN (T595)	0580/1190	==		
	147803 FT		147806 FT	1 0 00052 0 01 0220+80
			0580/0000	LENGTH(AH 3507 BK 3557)
BLACKBURN RD (T598)	0570/1873	==	0570/2186	AIRPORT LN (PRDR)
	144246 FT		144249 FT	1 0 00052 0 01 0185+32
			0570/0000	LENGTH(AH 3557 BK 3263)
KLINE RD (T593)	0560/2681	==		
APOLLO LN (TWP )	0560/1532	==		

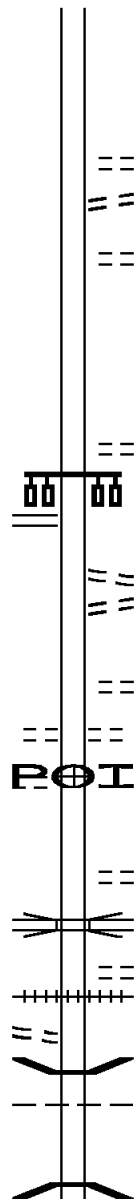
DIR: B TOTAL LEN: 33.247 MI. DIST: 09-7 SR: 281  
 LEFT MUN: SOMERSET T RIGHT MUN: SOMERSET T



133463 FT  
 1 0 00052 0 00 0048+98 130635 FT  
 LAKE RD  
 (SR4026 SEG 0020/2264) 0510/0000

SOMERSET MOBILE HOMES L  
 (PRDR) 0500/2100

AGWAY RD  
 (TWP ) 0500/0087



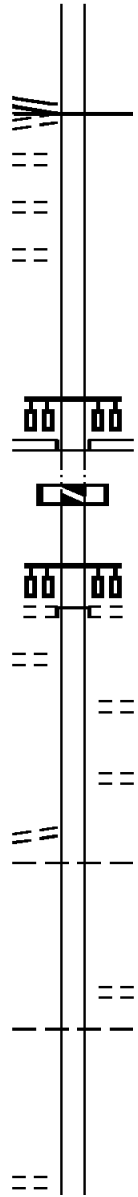
133463 FT 1 0 00052 0 00 0077+16  
 GREEN ACRES RD  
 (T558)  
 0520/0000 LENGTH (AH 2365 BK 2828)  
 LC TO GREEN ACRES RD  
 0510/2761 (CONN)  
 MANOR VIEW RD  
 0510/2513 (T715)  
 0510/0354 ARCADIA ST  
 130635 FT (PRDR)  
 0510/0000 LENGTH (AH 2828 BK 3637)  
 LC FROM VALLEY VIEW  
 0500/3200 (CONN)  
 VALLEY VIEW LN  
 0500/3143 (TWP )  
 0500/2520 DAVID LN  
 (TWP )  
 0500/2284 ARLINGTON DR  
 (TWP )  
 0500/2100 (APRA) SOMERSET MOBILE  
 0500/1175 LOCUST ST  
 (T404)  
 0500/0743 PA TPK (I-76)  
 OP ID 55/7076/9901/1060  
 REBECCA ST  
 0500/0514 (T714)  
 0500/0110 (AAR 145163L)#TRKS 01  
 0500/0075 BMS EN 55/0281/0500/0038  
 SOMERSET  
 0500/0051 SOMERSET B  
 1 0 00052 0 00 0013+16  
 EAST BR COXES CREEK  
 0500/0038 BMSBG 55/0281/0500/0038

DIR: B TOTAL LEN: 33.247 MI. DIST: 09-7 SR: 281  
 LEFT MUN: SOMERSET B RIGHT MUN: SOMERSET B

1 0 00052 0 00 0012+78 126998 FT  
 PLEASANT AV  
 (SR4055 SEG 0010/1961)  
 STOYSTOWN RD  
 (BORO) 0500/0000  
 CATHERINE ST  
 (BORO) 0490/0988  
 FAIRVIEW ST  
 (BORO) 0490/0667  
 UNION ST  
 (BORO) 0490/0350  
 125661 FT

OGLE ST  
 (BORO) 0470/1590  
  
 LANE AV  
 (BORO) 0470/0813  
 SOMERSET  
 SOMERSET T 0470/0401  
 123855 FT

NEILAN RD  
 (T455) 0460/1020



126998 FT  
 NC STOYSTOWN RD  
 MFC BEGIN = B  
 0500/0000 LENGTH(AH 3637 BK 1337)  
  
 125661 FT 2 0 55169 0 00 0015+16  
 NC PLEASANT AV  
 MAIN ST  
 (SR0031 SEG 0240/0000)  
 INTER-BK PLEASANT AV  
 (SR0031 SEG 0240/0000)  
 0490/0000 LTH AH 001337 BK 000100  
 125661 FT  
 7480/0000 LTH AH 000100 BK 001806  
 INTER-AHD TAYMAN AV  
 (SR0031 SEG 0200/0000)  
 HARRISON AV  
 (BORO)  
 0470/1806  
  
 0470/1487 DAVIS AV  
 (BORO)  
  
 0470/0833 DOTT AV  
 (BORO)  
  
 123855 FT 1 0 00050 0 07 1838+38  
 NC TAYMAN AV  
 ABERDEEN DR  
 (BORO)  
 0470/0000 LENGTH(AH 1806 BK 2866)  
 SOMERSET  
 0460/2553 SOMERSET T



DIR: B TOTAL LEN: 33.247 MI. DIST: 09-7 SR: 281  
 LEFT MUN: SOMERSET T RIGHT MUN: SOMERSET T

Stationing	Right of Way	Property	Address
120989 FT	0460/0000	CHALLENGE HILL LN	1809+72
118133 FT	0450/0045	BMS EN 55/0281/0450/0000	1781+16
0440/3451	0450/0000	WEST BR COXES CREEK	
114208 FT	0440/0193	POVERTY HOLLOW RD	(T462)
0440/0000	0440/0000	LENGTH(AH 3925 BK 3462)	
110746 FT	0430/1285	CONCORD DR	(PRDR)
0430/0000	0430/0000	ACORN RD	1707+15
	POE	(APRA) HEMMINGER HOMES	
		(T449)	
		LENGTH(AH 3462 BK 3250)	

VALLEY DR  
(T549)

1 0 00050 0 07 1742+12 114208 FT  
 THUNDERHILL RD  
 (T460)

SAMUELS RD  
(T862)

DIR: B TOTAL LEN: 33.247 MI. DIST: 09-7 SR: 281  
 LEFT MUN: SOMERSET T RIGHT MUN: SOMERSET T

Stationing	Distance (FT)	Segment	Length (FT)	Project Info
INDIANTOWN RD (SR3010 SEG 0090/0000)	0420/0000	0420/0000	0420	1 0 00050 0 07 1674+54 PIEDMONT RD (SR3010 SEG 0090/0000) SOMERSET MILFORD T LENGTH(AH 3250 BK 2886)
	104610 FT	0410/0000	0410	1 0 00050 0 06 1644+63 LENGTH(AH 2886 BK 2475)
	102135 FT	0400/0000	0400	1 0 00050 0 06 1619+88 VOUGHT RD (T501) LENGTH(AH 2475 BK 2927)
	099208 FT	0390/0000	0390	1 0 00050 0 06 1589+76 LENGTH(AH 2927 BK 2950)

DIR: B TOTAL LEN: 33.247 MI. DIST: 09-7 SR: 281  
 LEFT MUN: MILFORD T RIGHT MUN: MILFORD T







DIR: B TOTAL LEN: 33.247 MI. DIST: 09-7 SR: 281  
 LEFT MUN: MIDDLECREEK T RIGHT MUN: MIDDLECREEK T

Stationing	Segment	Length (FT)	Notes
063474	063474 FT	063474	1 0 00050 0 05 1233+49 MIDDLECREEK UPPER TURKEYFOOT T
061139	0270/0000	0270	LENGTH(AH 3160 BK 2335)
1209+41	061139 FT	061139	LEPHART RD (SR3006 SEG 0010/0000)
061139	0260/0000	0260	LENGTH(AH 2335 BK 3708)
057431	057431 FT	057431	1 0 00050 0 05 1172+73
057431	0250/0000	0250	LENGTH(AH 3708 BK 3020)
0240	0240/1356	0240	BUNGARD RD (T452)
054411	054411 FT	054411	1 0 00050 0 05 1142+10 CASSELMAN ST (SR3007 SEG 0150/0000)

1 0 00050 0 05 1209+41 061139 FT  
 HANDWERK RD  
 (T352) 0260/0000

WIPKEY DAM RD  
 (T460) 0240/1356

HUMBERT RD

DIR: B TOTAL LEN: 33.247 MI.  
LEFT MUN: UPPER TURKEYFOOT T

DIST: 09-7 SR: 281  
RIGHT MUN: UPPER TURKEYFOOT T

(SR3007 SEG 0150/0000) 0240/0000

0240/0000 LENGTH(AH 3020 BK 3198)

051213 FT

051213 FT 1 0 00050 0 05 1110+43  
0230/0000 LENGTH(AH 3198 BK 2625)

048588 FT

048588 FT 1 0 00050 0 05 1084+90  
0220/0000 LENGTH(AH 2625 BK 2396)

046192 FT

046192 FT 1 0 00050 0 05 1060+54  
0210/0000 LENGTH(AH 2396 BK 2313)

043879 FT

043879 FT 1 0 00050 0 05 1036+94  
MARKLETON SCHOOL RD  
(SR3011 SEG 0010/0000)  
0200/0000 LENGTH(AH 2313 BK 3269)

FOSTER LN  
(PRDR)

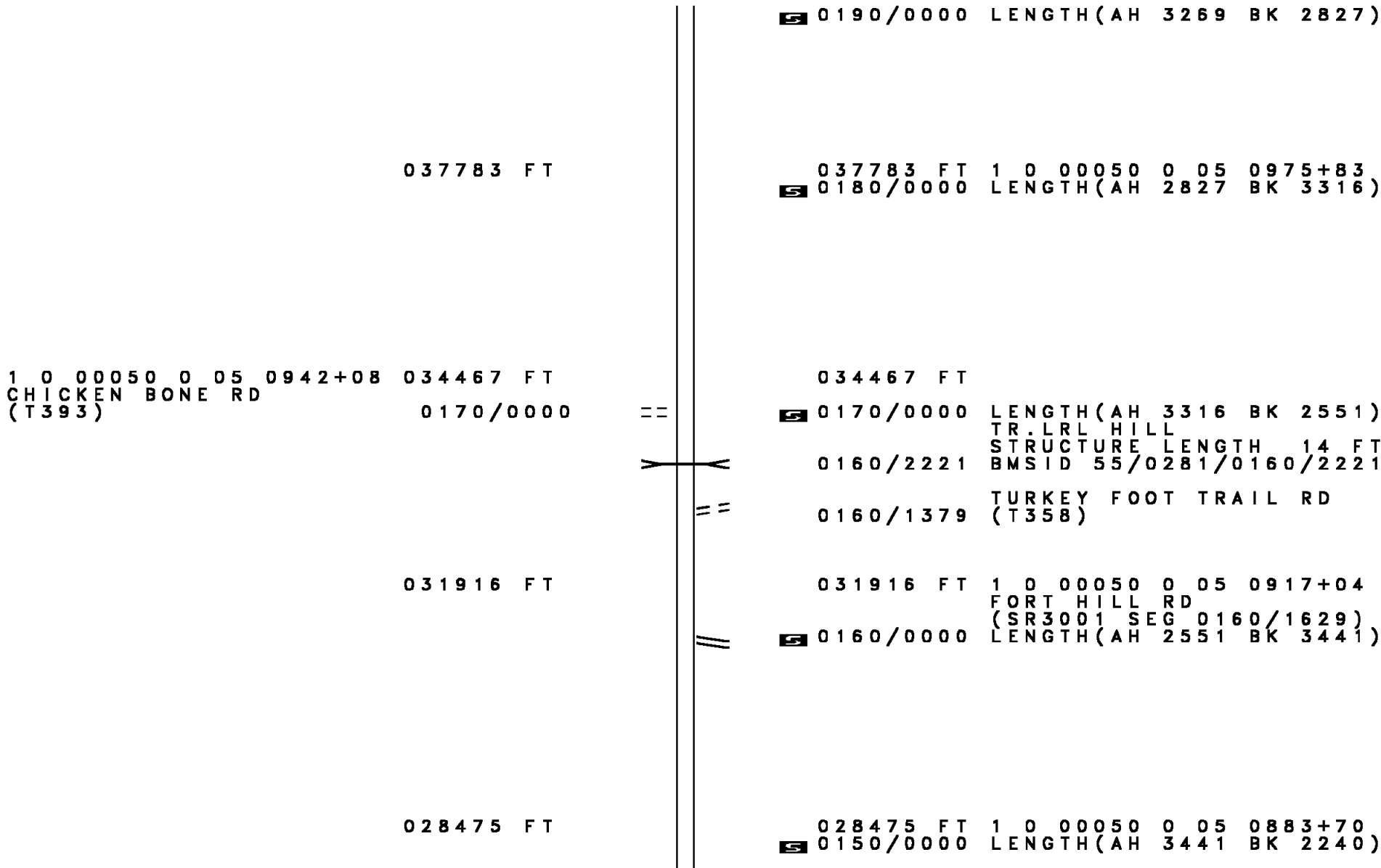
0190/2565

040610 FT

040610 FT 1 0 00050 0 05 1004+10

DIR: B TOTAL LEN: 33.247 MI.  
LEFT MUN: UPPER TURKEYFOOT T

DIST: 09-7 SR: 281  
RIGHT MUN: UPPER TURKEYFOOT T



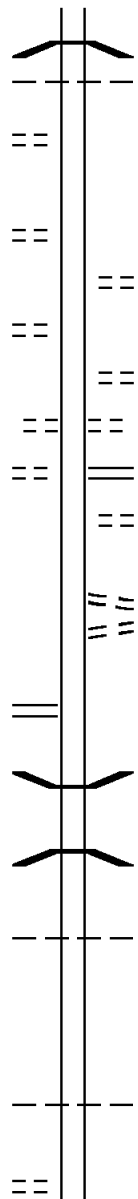


DIR: B TOTAL LEN: 33.247 MI. DIST: 09-7 SR: 281  
 LEFT MUN: UPPER TURKEYFOOT T RIGHT MUN: UPPER TURKEYFOOT T

026235 FT	==		==		026235 FT 1 0 00050 0 05 0860+70 TURNEY RD (T389)
					5 0140/0000 LENGTH(AH 2240 BK 2551) UPPER TURKEYFOOT T
					0130/2003 LOWER TURKEYFOOT T
023684 FT			==		023684 FT 1 0 00050 0 05 0833+95 COLFLESH RD (T367)
					5 0130/0000 LENGTH(AH 2551 BK 3045)
020639 FT					020639 FT 1 0 00050 0 05 0804+51
					5 0120/0000 LENGTH(AH 3045 BK 1448)
019191 FT					019191 FT 1 0 00050 0 05 0790+36
					5 0110/0000 LENGTH(AH 1448 BK 1864)
1 0 00050 0 05 0770+48 017327 FT HUMBERT RD (SR3007 SEG 0010/0000)			==		017327 FT NC KINGWOOD RD
					5 0100/0000 LENGTH(AH 1864 BK 3178)
					0090/1629 BMS EN 55/0281/0090/1439 0 0 00000 0 00 0000+00

DIR: B TOTAL LEN: 33.247 MI. DIST: 09-7 SR: 281  
 LEFT MUN: LOWER TURKEYFOOT T RIGHT MUN: LOWER TURKEYFOOT T

BIRCH AL  
 (BORO) 0090/0698  
 1 0 00050 0 04 0735+12 014149 FT  
 MECHANIC ST  
 (BORO) 0090/0000  
 FOUNDRY ST  
 (BORO) 0080/2844  
 SECOND ST  
 (BORO) 0080/1720  
 GROFF RD  
 (SR3003 SEG 0010/0000) 010604 FT  
 0080/0000  
 GROFF RD  
 (BORO) 0060/1384



0090/1439 LAURL HLL CR  
 BMSBG 55/0281/0090/1439  
 LOWER TURKEYFOOT  
 0090/1018 URSINA B  
 014149 FT  
 S 0090/0000 LENGTH(AH 3178 BK 3545)  
 WILLOW AL  
 (BORO) 0080/3232  
 0080/2462 JENKINS AL  
 (BORO)  
 FIRST ST  
 (BORO) 0080/2272  
 SECOND ST  
 (SR3047 SEG 0040/1336)  
 THIRD ST  
 (BORO) 0080/1204  
 FOURTH ST  
 (BORO) 0080/0584  
 CHESTNUT ST  
 (BORO) 0080/0157  
 010604 FT 1 0 00050 0 04 0701+00  
 NC PARK ST  
 S 0080/0000 LENGTH(AH 3545 BK 3019)  
 0070/1909 BMSBN 55/0281/0070/1886  
 1 0 00050 0 04 0689+88  
 LICKING RUN  
 0070/1886 BMSBG 55/0281/0070/1886  
 0070/0800 URSINA  
 LOWER TURKEYFOOT T  
 007585 FT 1 0 00050 0 04 0670+83  
 NC SR 0281 SH  
 S 0070/0000 LENGTH(AH 3019 BK 3005)  
 0060/2211 LOWER TURKEYFOOT  
 CONFLUENCE B

DIR: B TOTAL LEN: 33.247 MI. DIST: 09-7 SR: 281  
 LEFT MUN: CONFLUENCE B RIGHT MUN: CONFLUENCE B

				0060/0128	BMS	EN	55/0281/0060/0000
	004580 FT			004580 FT	1 0 00050	0 04	0640+78
					LAUREL HILL CREEK		
					BMSBG 55/0281/0060/0000		
BEGGS ST				5 0060/0000	LENGTH(AH 3005 BK 1094)		
(BORO)	0054/0969	==			BARLOW ST		
					(BORO)		
					CSX RAIL TRANSPORTATION		
					OVERPASS IS RR X-ING		
					WILLIAMS ST		
					(BORO)		
LOGAN ST	003486 FT	==		0054/0327	0 0 00000	0 00	0000+00
(SR3003 SEG 0200/0445)	0054/0000	==		003486 FT	NC LOGAN PL		
				5 0054/0000	LENGTH(AH 1094 BK 1652)		
					MANNING ST		
					(BORO)		
					PAGE ST		
					(BORO)		
					CHARLES ST		
					(BORO)		
	001834 FT	==		0034/0544	1 0 00050	0 04	0613+66
				001834 FT	CASSELMAN ST		
					(BORO)		
					NC ODEN ST		
					ODEN ST		
					(SR0523 SEG 0150/2226)		
					MFC BEGIN = C		
				5 0034/0000	LENGTH(AH 1652 BK 0529)		
	001305 FT			0024/0362	BMS	EN	55/0281/0024/0000
				001305 FT	0 0 00000	0 00	0000+00
					CASSELMAN R.		
					BMSBG 55/0281/0024/0000		
				5 0024/0000	LENGTH(AH 0529 BK 1305)		
					SR 3005 SH		
					(SR3005 SEG 0010/1582)		
					0 0 00000	0 00	0000+00
					NC ROBERT BROWN RD		
				* REF-BK	MAE WEST RD		
					(SR0281 SEG 0192/1631)		
					MFC BEGIN = E		
					BK-FAYETTE		
NO NAME RD	0014/0454	==			(26)		
(BORO)					LENGTH(AH 1305 BK 0000)		
	000000 FT			5 0014/0000			

004847 FT

\* 004847 FT AH-CAMBRIA (11)  
 REF-AHD MENOHER BL  
 0020/2360 (SRO271 SEG 0010/0000)  
 RETAINING WALL END  
 0020/2300 BMSID 55/0271/0020/2048  
 RETAINING WALL BEGIN  
 0020/1988 BMSID 55/0271/0020/2048

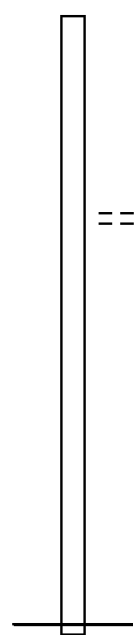
==

002487 FT

0020/0794 LAUREL RIDGE PARK RD  
 (PARK)  
 002487 FT 1 0 00850 0 00 0025+00  
 0020/0000 LENGTH(AH 2360 BK 2487)

000000 FT

000000 FT 1 0 00850 0 00 0000+00  
 NC MENOHER HW  
 \* REF-BK MENOHER HW  
 (SRO271 SEG 0160/3373)  
 MFC BEGIN = C  
 BK-WESTMORELAND (64)  
 0010/0000 LENGTH(AH 2487 BK 0000)



EXTRACT DATE: 12/21/2020 ROADWAY MANAGEMENT SYSTEM PAGE NUMBER: 84  
 PRINT DATE: 12/23/2020 SLD COUNTY/SR - ANNUAL PRINT COUNTY: SOMERSET  
 DIR: B TOTAL LEN: 43.742 MI. DIST: 09-7 SR: 219  
 LEFT MUN: RICHLAND T RIGHT MUN: RICHLAND T

AH-CAMBRIA (11) BMSBN 55/0219/0990/1325 230956 FT NORTH STAR WY REF-AHD (SR0219 SEG 0011/0000) 0991/2778		230720 FT BMSBN 55/0219/0990/1325 REF-AHD NORTH STAR WY 0990/2713 (SR0219 SEG 0010/0000)
RICHLAND CONEMAUGH T 0991/1595 1 0 01022 0 01 1157+43 STONYCREEK RIVER BMSBG 55/0219/0990/1325 0991/1390		RICHLAND CONEMAUGH T 0990/1670 1 0 01022 0 01 1157+43 STONYCREEK RIVER BMSBG 55/0219/0990/1325

DIR: B TOTAL LEN: 43.742 MI. DIST: 09-7 SR: 219  
 LEFT MUN: CONEMAUGH T RIGHT MUN: CONEMAUGH T

MILEPOST 050.00 0991/1352 0990/1292 MILEPOST 050.00

TRIB STONY CREEK  
 STRUCTURE LENGTH 15 FT  
 BMSID 55/0219/0990/0319 0991/0357  
 1 0 01022 0 01 1148+45 228178 FT  
 SR 4022  
 OP ID 55/4022/0050/0000  
 LENGTH(AH 2778 BK 3190) 0991/0000

TRIB STONY CREEK  
 STRUCTURE LENGTH 15 FT  
 BMSID 55/0219/0990/0319  
 1 0 01022 0 01 1148+22 228007 FT  
 SR 4022  
 OP ID 55/4022/0050/0000  
 LENGTH(AH 2713 BK 3195)

1 0 01022 0 01 1116+62 224988 FT  
 LENGTH(AH 3190 BK 2398) 0981/0000  
 MILEPOST 049.00 0971/2221

224812 FT 1 0 01022 0 01 1116+05  
 0980/0000 LENGTH(AH 3195 BK 2628)  
 0970/2410 MILEPOST 049.00

1 0 01022 0 01 1092+38 222590 FT  
 LENGTH(AH 2398 BK 2641) 0971/0000

222184 FT 1 0 01022 0 01 1090+13  
 0970/0000 LENGTH(AH 2628 BK 2527)

CROSSOVER RD (CONN) 0961/1279

0960/1252 CROSSOVER RD (CONN)

1 0 01022 0 01 1065+97 219949 FT  
 LENGTH(AH 2641 BK 2637) 0961/0000  
 MILEPOST 048.00 0951/2296  
 BMSEN 55/0219/0951/1768 0951/1871  
 1 0 01022 0 01 1057+32  
 SR 4039  
 BMSBG 55/0219/0951/1768 0951/1768

219657 FT 1 0 01022 0 01 1064+64  
 0960/0000 LENGTH(AH 2527 BK 2546)  
 0950/2195 MILEPOST 048.00  
 0950/1795 BMSEN 55/0219/0950/1692  
 1 0 01022 0 01 1056+12  
 SR 4039  
 BMSBG 55/0219/0950/1692

DIR: B TOTAL LEN: 43.742 MI. DIST: 09-7 SR: 219  
LEFT MUN: CONEMAUGH T RIGHT MUN: CONEMAUGH T

1 0 01022 0 01 1039+63 217312 FT 217111 FT 1 0 01022 0 01 1039+10  
LENGTH(AH 2637 BK 2849) 0951/0000 0950/0000 LENGTH(AH 2546 BK 2815)  
CROSSOVER RD 0941/2432 0940/2345 CROSSOVER RD  
(CONN)

1 0 01022 0 01 1011+14 214463 FT 214296 FT 1 0 01022 0 01 1010+95  
SR 4106 BR SR 4106 BR  
OP ID 55/4106/0010/0000 OP ID 55/4106/0010/0000  
LENGTH(AH 2849 BK 2197) 0941/0000 0940/0000 LENGTH(AH 2815 BK 2373)  
MILEPOST 047.00 0931/1965 0930/2065 MILEPOST 047.00

RAMP D RD (SR8011 SEG 0500/0000) 0931/1283 0930/0191  
211923 FT

BMS EN 55/0219/0931/0000 0931/0186 BMS EN 55/0219/0930/0000  
1 0 01022 0 01 0989+13 212266 FT 1 0 01022 0 01 0987+38

SR 0403 NBL SR 0403 NBL  
BMSBG 55/0219/0931/0000 0931/0000 BMSBG 55/0219/0930/0000  
LENGTH(AH 2197 BK 3250) 0931/0000 0930/0000 LENGTH(AH 2373 BK 3272)

TRIB STONY CREEK TRIB STONY CREEK  
STRUCTURE LENGTH 13 FT STRUCTURE LENGTH 13 FT

BMSID 55/0219/0920/3042 0921/2955 BMSID 55/0219/0920/3042  
RAMP C RD RAMP B RD  
(SR8011 SEG 0250/0712) 0921/2788 (SR8011 SEG 0020/0507)

0920/2726 RAMP A RD (SR8011 SEG 0010/0000)  
0920/2106

MILEPOST 046.00 0921/0034 0920/0103 MILEPOST 046.00  
1 0 01022 0 01 0956+68 209016 FT 1 0 01022 0 01 0954+63  
LENGTH(AH 3250 BK 2691) 0921/0000 0920/0000 LENGTH(AH 3272 BK 2569)

BMS EN 55/0219/0911/0000 0911/0187 0910/0187 BMS EN 55/0219/0910/0000

DIR: B TOTAL LEN: 43.742 MI. DIST: 09-7 SR: 219  
 LEFT MUN: CONEMAUGH T RIGHT MUN: CONEMAUGH T

1 0 01022 0 01 0929+77 206325 FT 206082 FT 1 0 01022 0 01 0928+62  
 SR 4016 SR 4016  
 BMSBG 55/0219/0911/0000 BMSBG 55/0219/0910/0000  
 LENGTH(AH 2691 BK 2889) 0911/0000 LENGTH(AH 2569 BK 2939)

CROSSOVER RD (CONN) 0901/0428 MILEPOST 045.00 0901/0295  
 1 0 01022 0 01 0900+91 203436 FT  
 LENGTH(AH 2889 BK 3518) 0901/0000  
 CROSSOVER RD (CONN) 0900/0459 MILEPOST 045.00  
 0900/0331 1 0 01022 0 01 0899+61  
 LENGTH(AH 2939 BK 3442)

CROSSOVER RD (CONN) 0891/2277  
 CROSSOVER RD (CONN) 0890/2260

RAMP C RD (JEROME EXI (SR8009 SEG 0500/0000) 0891/1420  
 RAMP D RD (SR8009 SEG 0750/1315) 0890/1352

CROSSOVER RD (CONN) 0891/0448  
 BMSEN 55/0219/0891/0000 0891/0114  
 1 0 01022 0 01 0865+63 199918 FT  
 SR 0601 0890/0461  
 BMSBG 55/0219/0891/0000 0890/0112  
 LENGTH(AH 3518 BK 1489) 0891/0000 199701 FT  
 TRIB QUEMAHONING CREEK 0890/0000  
 STRUCTURE LENGTH 12 FT  
 BMSID 55/0219/0880/1170 0880/1170

RAMP B RD (SR8009 SEG 0250/1037) 0881/0576  
 1 0 01022 0 01 0850+50 198429 FT  
 LENGTH(AH 1489 BK 2597) 0881/0000  
 MILEPOST 044.00 0871/2485  
 CROSSOVER RD (CONN) 0871/1995  
 RAMP A RD (JEROME EXI (SR8009 SEG 0010/0000) 0880/0190  
 1 0 01022 0 01 0850+13 198258 FT  
 LENGTH(AH 1443 BK 2411) 0880/0000  
 MILEPOST 044.00  
 CROSSOVER RD (CONN) 0870/1852

RWIS SITE/AT JEROME 0871/0767W RWIS SITE/AT JEROME W0870/0760



DIR: B TOTAL LEN: 43.742 MI. DIST: 09-7 SR: 219  
 LEFT MUN: CONEMAUGH T RIGHT MUN: CONEMAUGH T

1 0 01022 0 01 0824+87 195832 FT  
 LENGTH(AH 2597 BK 2538) 0871/0000

195847 FT 1 0 01022 0 01 0826+02  
 0870/0000 LENGTH(AH 2411 BK 2943)

BMS EN 55/0219/0861/0830 0861/0953  
 1 0 01022 0 01 0807+42  
 SR 4035  
 BMS BG 55/0219/0861/0830 0861/0830

0860/1265 BMS EN 55/0219/0860/1142  
 1 0 01022 0 01 0807+95  
 SR 4035  
 BMS BG 55/0219/0860/1142

TRIB QUEMAHONING DAM  
 STRUCTURE LENGTH 13 FT  
 BMS ID 55/0219/0860/0286 0861/0264

0860/1142 BMS EN 55/0219/0860/1142  
 0860/0286 TRIB QUEMAHONING DAM  
 STRUCTURE LENGTH 13 FT  
 BMS ID 55/0219/0860/0286  
 CONEMAUGH  
 JENNER T  
 MILEPOST 043.00

1 0 01022 0 01 0799+84 193294 FT  
 CONEMAUGH  
 JENNER T  
 LENGTH(AH 2538 BK 3496) 0861/0000  
 MILEPOST 043.00 0851/3350

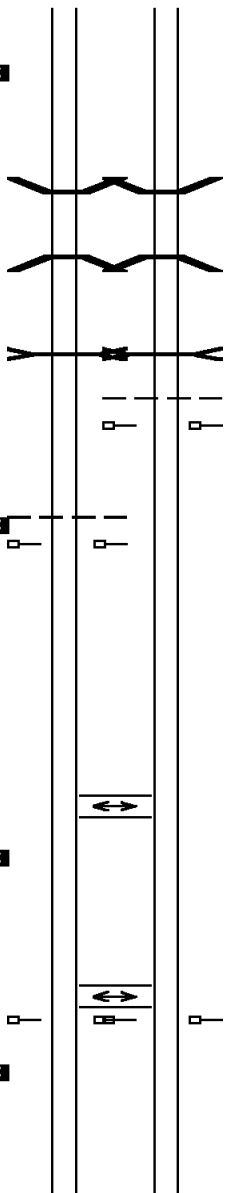
192904 FT 1 0 01022 0 01 0797+20  
 0860/0000 LENGTH(AH 2943 BK 3315)

CROSSOVER RD  
 (CONN) 0851/0242  
 1 0 01022 0 01 0764+88 189798 FT  
 LENGTH(AH 3496 BK 2386) 0851/0000

0850/0223 CROSSOVER RD  
 (CONN) 189589 FT  
 0850/0000 LENGTH(AH 3315 BK 2422)

CROSSOVER RD  
 (CONN) 0841/0778  
 MILEPOST 042.00 0841/0450  
 1 0 01022 0 01 0740+74 187412 FT  
 LENGTH(AH 2386 BK 2836) 0841/0000

0840/0795 CROSSOVER RD  
 (CONN) 0840/0467  
 MILEPOST 042.00  
 1 0 01022 0 01 0739+64  
 0840/0000 LENGTH(AH 2422 BK 2729)



DIR: B TOTAL LEN: 43.742 MI. DIST: 09-7 SR: 219  
LEFT MUN: JENNER T RIGHT MUN: JENNER T

BMS EN 55/0219/0831/0000 0831/0104 0830/0104 BMS EN 55/0219/0830/0000  
1 0 01022 0 01 0712+20 184576 FT 184438 FT 1 0 01022 0 01 0711+87  
TWP RD 741 TWP RD 741  
BMSBG 55/0219/0831/0000 0831/0000 0830/0000 BMSBG 55/0219/0830/0000  
LENGTH(AH 2836 BK 2588) LENGTH(AH 2729 BK 2643)

BMS EN 55/0219/0821/0000 0821/0520 0820/0559 BMS EN 55/0219/0820/0000  
1 0 01022 0 01 0686+25 181988 FT 181795 FT 1 0 01022 0 01 0685+73  
QUEMAHONING CREEK QUEMAHONING CREEK  
BMSBG 55/0219/0821/0000 0821/0000 0820/0000 BMSBG 55/0219/0820/0000  
LENGTH(AH 2588 BK 2093) LENGTH(AH 2643 BK 2114)

1 0 01022 0 01 0665+09 179895 FT 179681 FT 1 0 01022 0 01 0664+57  
LENGTH(AH 2093 BK 2725) 0811/0000 0810/0000 LENGTH(AH 2114 BK 2621)

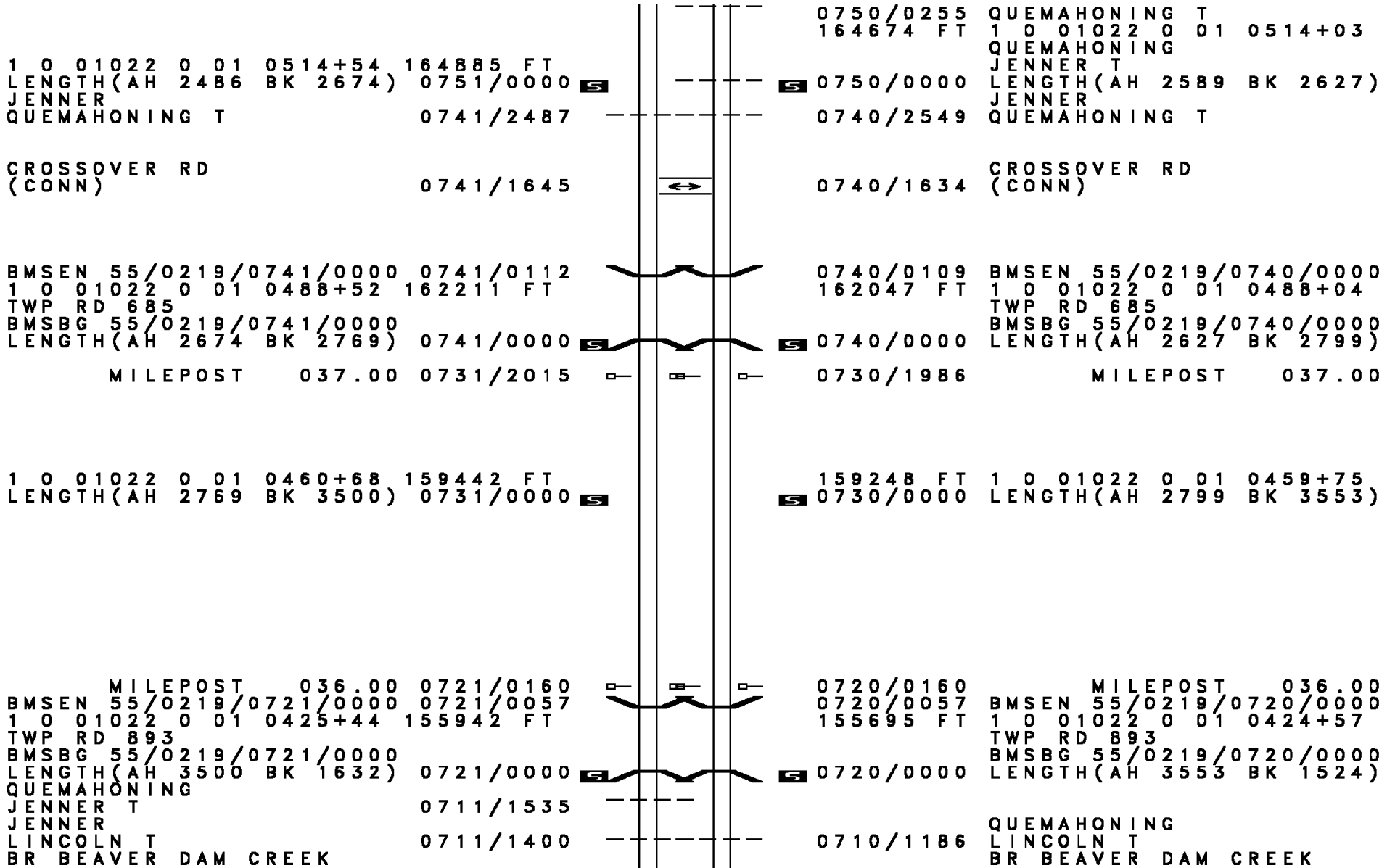
BMS EN 55/0219/0801/0000 0801/0121 0800/0116 BMS EN 55/0219/0800/0000  
MILEPOST 040.00 177060 FT 1 0 01022 0 01 0638+37  
1 0 01022 0 01 0638+07 177170 FT SR 4010  
BMSBG 55/0219/0801/0000 0801/0000 0800/0000 BMSBG 55/0219/0800/0000  
LENGTH(AH 2725 BK 2183) LENGTH(AH 2621 BK 2389)  
SIGN: CENTER MOUNTD MILEPOST 040.00  
BMSID 55/0219/0791/2103 0791/2103

1 0 01022 0 01 0616+29 174987 FT 174671 FT 1 0 01022 0 01 0614+75

DIR: B TOTAL LEN: 43.742 MI. DIST: 09-7 SR: 219  
 LEFT MUN: JENNER T RIGHT MUN: JENNER T

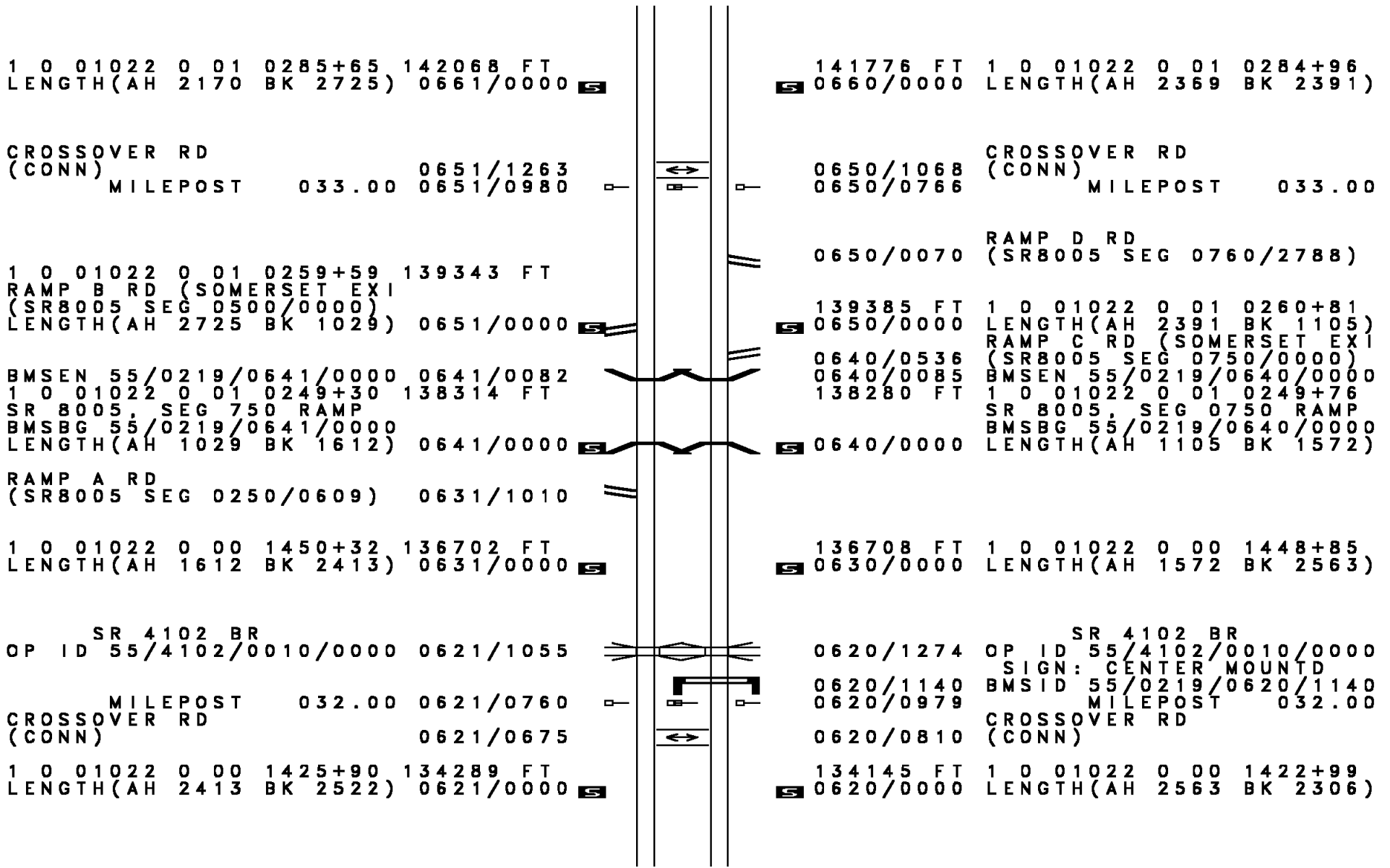
LENGTH(AH 2183 BK 2935) 0791/0000		0790/0000 LENGTH(AH 2389 BK 2795)
CROSSOVER RD (CONN) 0781/2262		0780/2233 CROSSOVER RD (CONN)
RAMP C RD (SR8007 SEG 0250/0000) 0781/0889		0780/1000 RAMP D RD (SR8007 SEG 0500/0920)
BMS EN 55/0219/0781/0000 0781/0157 1 0 01022 0 01 0586+94 172052 FT		0780/0157 BMS EN 55/0219/0780/0000 1 0 01022 0 01 0586+44
SR 0030 EBL BMSBG 55/0219/0781/0000		SR 0030 EBL BMSBG 55/0219/0780/0000
LENGTH(AH 2935 BK 2215) 0781/0000 MILEPOST 039.00 0771/2133		0780/0000 LENGTH(AH 2795 BK 2127) 0770/2045 MILEPOST 039.00
JENNER QUEMAHONING T 0771/1470		0770/1506 JENNER QUEMAHONING T
TWO MILE RUN STRUCTURE LENGTH 17 FT		TWO MILE RUN STRUCTURE LENGTH 17 FT
BMSID 55/0219/0770/1364 0771/1406		0770/1364 BMSID 55/0219/0770/1364
RAMP B RD (SR8007 SEG 0010/1077) 0771/1171		0770/1086 RAMP A RD (SR8007 SEG 0750/0000)
CROSSOVER RD (CONN) 0771/0800		0770/0685 CROSSOVER RD (CONN)
1 0 01022 0 01 0564+66 169837 FT		169749 FT 1 0 01022 0 01 0565+14
LENGTH(AH 2215 BK 2466) 0771/0000		0770/0000 LENGTH(AH 2127 BK 2486)
1 0 01022 0 01 0539+85 167371 FT		167263 FT 1 0 01022 0 01 0540+27
LENGTH(AH 2466 BK 2486) 0761/0000		0760/0000 LENGTH(AH 2486 BK 2589)
MILEPOST 038.00 0751/1735		0750/1840 MILEPOST 038.00
QUEMAHONING JENNER T 0751/0681		0750/0506 QUEMAHONING JENNER T
		0750/0461 JENNER QUEMAHONING T
		0750/0347 JENNER QUEMAHONING T

DIR: B TOTAL LEN: 43.742 MI. DIST: 09-7 SR: 219  
 LEFT MUN: JENNER T RIGHT MUN: JENNER T





DIR: B TOTAL LEN: 43.742 MI. DIST: 09-7 SR: 219  
 LEFT MUN: SOMERSET T RIGHT MUN: SOMERSET T



1 0 01022 0 01 0285+65 142068 FT  
 LENGTH(AH 2170 BK 2725) 0661/0000

141776 FT 1 0 01022 0 01 0284+96  
 0660/0000 LENGTH(AH 2369 BK 2391)

CROSSOVER RD  
 (CONN) MILEPOST 033.00 0651/1263  
 0651/0980

CROSSOVER RD  
 (CONN) MILEPOST 033.00  
 0650/1068  
 0650/0766

1 0 01022 0 01 0259+59 139343 FT  
 RAMP B RD (SOMERSET EX I  
 (SR8005 SEG 0500/0000)  
 LENGTH(AH 2725 BK 1029) 0651/0000

0650/0070 RAMP D RD  
 (SR8005 SEG 0760/2788)

BMSEN 55/0219/0641/0000 0641/0082  
 1 0 01022 0 01 0249+30 138314 FT  
 SR 8005, SEG 750 RAMP  
 BMSBG 55/0219/0641/0000  
 LENGTH(AH 1029 BK 1612) 0641/0000

139385 FT 1 0 01022 0 01 0260+81  
 0650/0000 LENGTH(AH 2391 BK 1105)  
 0640/0536 RAMP C RD (SOMERSET EX I  
 (SR8005 SEG 0750/0000)  
 0640/0085 BMSEN 55/0219/0640/0000  
 138280 FT 1 0 01022 0 01 0249+76  
 SR 8005, SEG 0750 RAMP  
 BMSBG 55/0219/0640/0000  
 LENGTH(AH 1105 BK 1572)

RAMP A RD  
 (SR8005 SEG 0250/0609) 0631/1010

1 0 01022 0 00 1450+32 136702 FT  
 LENGTH(AH 1612 BK 2413) 0631/0000

136708 FT 1 0 01022 0 00 1448+85  
 0630/0000 LENGTH(AH 1572 BK 2563)

SR 4102 BR  
 OP ID 55/4102/0010/0000 0621/1055

0620/1274 SR 4102 BR  
 OP ID 55/4102/0010/0000


MILEPOST 032.00 0621/0760  
 CROSSOVER RD  
 (CONN) 0621/0675

0620/1140 SR 4102 BR  
 SIGN: CENTER MOUNTD  
 0620/0979 BMSID 55/0219/0620/1140  
 MILEPOST 032.00  
 0620/0810 CROSSOVER RD  
 (CONN)

1 0 01022 0 00 1425+90 134289 FT  
 LENGTH(AH 2413 BK 2522) 0621/0000

134145 FT 1 0 01022 0 00 1422+99  
 0620/0000 LENGTH(AH 2563 BK 2306)

DIR: B TOTAL LEN: 43.742 MI. DIST: 09-7 SR: 219  
LEFT MUN: SOMERSET T RIGHT MUN: SOMERSET T



1 0 01022 0 00 1400+68 131767 FT  
LENGTH(AH 2522 BK 2412) 0611/0000

131839 FT 1 0 01022 0 00 1399+93  
0610/0000 LENGTH(AH 2306 BK 2479)

MILEPOST 031.00 0601/0250  
1 0 01022 0 00 1375+94 129355 FT  
LENGTH(AH 2412 BK 2523) 0601/0000

0600/0274 MILEPOST 031.00  
129360 FT 1 0 01022 0 00 1375+09  
0600/0000 LENGTH(AH 2479 BK 2472)

BMSEN 55/0219/0591/1142 0591/1303  
1 0 01022 0 00 1362+00  
CSX RR  
BMSBG 55/0219/0591/1142 0591/1142  
RAMP D RD  
(SR8003 SEG 0500/0000) 0591/0878

0590/1296 BMSEN 55/0219/0590/1149  
1 0 01022 0 00 1362+06  
CSX RR  
0590/1149 BMSBG 55/0219/0590/1149

BMSEN 55/0219/0591/0000 0591/0208  
1 0 01022 0 00 1350+72 126832 FT  
SR 0281 NBL  
BMSBG 55/0219/0591/0000  
LENGTH(AH 2523 BK 2856) 0591/0000

0590/0183 BMSEN 55/0219/0590/0000  
126888 FT 1 0 01022 0 00 1350+82  
SR 0281 NBL  
0590/0000 BMSBG 55/0219/0590/0000  
LENGTH(AH 2472 BK 2869)  
RAMP B RD  
0580/2283 (SR8003 SEG 0020/1252)

RAMP C RD  
(SR8003 SEG 0250/1701) 0581/1172

0580/1145 RAMP A RD  
(SR8003 SEG 0010/0000)

MILEPOST 030.00 0581/0305  
1 0 01022 0 00 1322+31 123976 FT  
CROSSOVER RD  
(CONN)  
LENGTH(AH 2856 BK 2591) 0581/0000

0580/0303 MILEPOST 030.00  
124019 FT 1 0 01022 0 00 1322+93  
CROSSOVER RD  
(CONN)  
0580/0000 LENGTH(AH 2869 BK 2752)

1 0 01022 0 00 1294+90 121385 FT

121267 FT 1 0 01022 0 00 1294+56

DIR: B TOTAL LEN: 43.742 MI. DIST: 09-7 SR: 219  
LEFT MUN: SOMERSET T RIGHT MUN: SOMERSET T

LENGTH(AH 2591 BK 2509) 0571/0000 5 0570/0000 LENGTH(AH 2752 BK 2392)

MILEPOST 029.00 0561/0225 0560/0167 MILEPOST 029.00  
1 0 01022 0 00 1269+76 118876 FT 118875 FT 1 0 01022 0 00 1270+74  
LENGTH(AH 2509 BK 2678) 0561/0000 5 0560/0000 LENGTH(AH 2392 BK 2742)

SIGN: CENTER MOUNTD  
BMSID 55/0219/0551/0052 0551/0052 116133 FT 1 0 01022 0 00 1243+01  
1 0 01022 0 00 1242+98 116198 FT SR 0031  
OP ID 55/0031/0300/0294 0551/0000 5 0550/0000 OP ID 55/0031/0300/0294  
LENGTH(AH 2678 BK 1816) 5 550/0000 LENGTH(AH 2742 BK 1856)

BMSSEN 55/0219/0541/0000 0541/0208 0540/0208 BMSSEN 55/0219/0540/0000  
1 0 01022 0 00 1224+96 114382 FT 114277 FT 1 0 01022 0 00 1224+67  
TURNPIKE TURNPIKE  
BMSBG 55/0219/0541/0000 0541/0000 5 0540/0000 BMSBG 55/0219/0540/0000  
LENGTH(AH 1816 BK 3544) 0541/0000 5 0540/0000 LENGTH(AH 1856 BK 3537)  
MILEPOST 028.00 0531/3050 0530/3022 MILEPOST 028.00

CROSSOVER RD (CONN) 0531/1131 0530/1133 CROSSOVER RD (CONN)  
1 0 01022 0 00 1190+01 110838 FT 110740 FT 1 0 01022 0 00 1190+01  
LENGTH(AH 3544 BK 1538) 0531/0000 5 0530/0000 LENGTH(AH 3537 BK 1646)  
RAMP D RD (SR8001 SEG 0500/0000) 0521/1250

1 0 01022 0 00 1174+02 109300 FT 109094 FT 1 0 01022 0 00 1173+03



EXTRACT DATE: 12/21/2020  
PRINT DATE: 12/23/2020

ROADWAY MANAGEMENT SYSTEM  
SLD COUNTY/SR - ANNUAL PRINT

PAGE NUMBER: 72  
COUNTY: SOMERSET

DIR: B TOTAL LEN: 43.742 MI.  
LEFT MUN: SOMERSET T

DIST: 09-7 SR: 219  
RIGHT MUN: SOMERSET T

SR 2047 NBL (0510)				SR 2047 NBL (0510)			
OP ID	SR	BLK	PKT	OP ID	SR	BLK	PKT
55/2047/0410/0000	55	2047	0410/0000	55/2047/0410/0000	55	2047	0410/0000
LENGTH(AH 1538 BK 2245)	0521/0000			LENGTH(AH 1646 BK 2165)	0520/0000		
KIMBERLY RUN				KIMBERLY RUN			
STRUCTURE LENGTH 32 FT				STRUCTURE LENGTH 32 FT			
BMSID 55/0219/0514/1963	0515/1967			BMSID 55/0219/0514/1963	0514/1963		
				RAMP B RD			
				(SR8001 SEG 0020/0850)			
				0514/1290			
RAMP C RD				RAMP A RD			
(SR8001 SEG 0250/1275)	0515/1165			(SR8001 SEG 0010/0000)	0514/0332		
MILEPOST 027.00	0515/0183			MILEPOST 027.00	0514/0197		
1 0 01022 0 00 1138+00 107055 FT				1 0 01022 0 00 1138+00 106929 FT			
LENGTH(AH 2245 BK 2825)	0515/0000			LENGTH(AH 2165 BK 2825)	0514/0000		
TRIB KIMBERLY RUN				TRIB KIMBERLY RUN			
STRUCTURE LENGTH 12 FT				STRUCTURE LENGTH 12 FT			
BMSID 55/0219/0374/2205	0375/2145			BMSID 55/0219/0374/2205	0374/2205		
TRIB KIMBERLY RUN				TRIB KIMBERLY RUN			
STRUCTURE LENGTH 12 FT				STRUCTURE LENGTH 12 FT			
BMSID 55/0219/0374/0950	0375/0935			BMSID 55/0219/0374/0950	0374/0950		
0 0 00000 0 00 0000+00 104230 FT				0 0 00000 0 00 0000+00 104104 FT			
LENGTH(AH 2825 BK 2575)	0375/0000			LENGTH(AH 2825 BK 2573)	0374/0000		
MILEPOST 026.00	0365/1660			MILEPOST 026.00	0364/1650		
BMSEN 55/0219/0365/0000	0365/0134			BMSEN 55/0219/0364/0000	0364/0134		
SOMERSET				SOMERSET			
BLACK T				BLACK T			
0 00000 0 0 0000+00 101655 FT	0365/0068			0 00000 0 0 0000+00 101531 FT	0364/0056		
T-519 WALTERS MILL RD				T-519 WALTERS MILL RD			
BMSBG 55/0219/0365/0000				BMSBG 55/0219/0364/0000			
LENGTH(AH 2575 BK 2892)	0365/0000			LENGTH(AH 2573 BK 2877)	0364/0000		
LAUREL RUN				LAUREL RUN			
STRUCTURE LENGTH 11 FT				STRUCTURE LENGTH 11 FT			
BMSID 55/0219/0354/2080	0355/2095			BMSID 55/0219/0354/2080	0354/2080		

DIR: B TOTAL LEN: 43.742 MI. DIST: 09-7 SR: 219  
 LEFT MUN: BLACK T RIGHT MUN: BLACK T

CROSSOVER RD  
(CONN)

0355/1255

0 0 00000 0 00 0000+00 098763 FT  
 LENGTH(AH 2892 BK 2950) 0355/0000 [S]  
 TRIB LAUREL RUN  
 STRUCTURE LENGTH 22 FT  
 BMSID 55/0219/0344/2550 0345/2550  
 MILEPOST 025.00 0345/2205

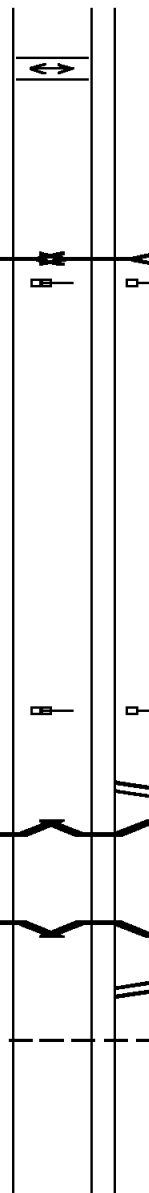
0 0 00000 0 00 0000+00 095813 FT  
 LENGTH(AH 2950 BK 2250) 0345/0000 [S]

0 0 00000 0 00 0000+00 093563 FT  
 LENGTH(AH 2250 BK 2485) 0335/0000 [S]  
 MILEPOST 024.00 0325/1660

RAMP G RD  
(SR8017 SEG 0500/0000) 0325/0810

BMSEN 55/0219/0325/0000 0325/0129  
 0 00000 0 0 0000+00 091078 FT  
 SR 3010  
 BMSBG 55/0219/0325/0000  
 LENGTH(AH 2485 BK 3485) 0325/0000 [S]

RAMP E RD  
(SR8017 SEG 0250/0765) 0315/2775  
 BLACK BROTHERS VALLEY T 0315/2372



0354/1205

CROSSOVER RD  
(CONN)

098654 FT 0 0 00000 0 00 0000+00  
 [S] 0354/0000 LENGTH(AH 2877 BK 2950)  
 TRIB LAUREL RUN  
 STRUCTURE LENGTH 22 FT  
 BMSID 55/0219/0344/2550 0344/2550  
 0344/2200 MILEPOST 025.00

095704 FT 0 0 00000 0 00 0000+00  
 [S] 0344/0000 LENGTH(AH 2950 BK 2250)

093454 FT 0 0 00000 0 00 0000+00  
 [S] 0334/0000 LENGTH(AH 2250 BK 2485)  
 MILEPOST 024.00

RAMP H RD  
(SR8017 SEG 0750/0680) 0324/0770

BMSEN 55/0219/0324/0000 0324/0129  
 0 00000 0 0 0000+00 090969 FT  
 SR 3010  
 BMSBG 55/0219/0324/0000  
 LENGTH(AH 2485 BK 3465) 0324/0000 [S]

RAMP F RD  
(SR8017 SEG 0010/0000) 0314/2805  
 BLACK BROTHERS VALLEY T 0314/2537

DIR: B TOTAL LEN: 43.742 MI. DIST: 09-7 SR: 219  
LEFT MUN: BLACK T RIGHT MUN: BLACK T

0 0 00000 0 00 0000+00 087593 FT 087504 FT 0 0 00000 0 00 0000+00  
LENGTH(AH 3485 BK 3300) 0315/0000 0314/0000 LENGTH(AH 3465 BK 3300)  
MILEPOST 023.00 0305/3170 0304/3165 MILEPOST 023.00

CROSSOVER RD  
(CONN) 0305/0780

0 0 00000 0 00 0000+00 084293 FT  
LENGTH(AH 3300 BK 2970) 0305/0000

0304/0780 CROSSOVER RD  
(CONN)

084204 FT 0 0 00000 0 00 0000+00  
0304/0000 LENGTH(AH 3300 BK 2950)

MILEPOST 022.00 0295/0815

0 0 00000 0 00 0000+00 081323 FT  
LENGTH(AH 2970 BK 3056) 0295/0000

0294/0800 MILEPOST 022.00

081254 FT 0 0 00000 0 00 0000+00  
0294/0000 LENGTH(AH 2950 BK 3003)

BMS EN 55/0219/0285/0000 0285/0128  
0 00000 0 0 0000+00 078267 FT

SR 2031  
BMSBG 55/0219/0285/0000  
LENGTH(AH 3056 BK 1944) 0285/0000

0284/0128 BMS EN 55/0219/0284/0000  
078251 FT 0 00000 0 0 0000+00

SR 2031  
BMSBG 55/0219/0284/0000  
LENGTH(AH 3003 BK 1997)

MILEPOST 021.00 0275/0535

0 0 00000 0 00 0000+00 076323 FT  
LENGTH(AH 1944 BK 2950) 0275/0000

0274/0535 MILEPOST 021.00

076254 FT 0 0 00000 0 00 0000+00  
0274/0000 LENGTH(AH 1997 BK 2965)

CROSSOVER RD

CROSSOVER RD

DIR: B TOTAL LEN: 43.742 MI. DIST: 09-7 SR: 219  
 LEFT MUN: BROTHERS VALLEY T RIGHT MUN: BROTHERS VALLEY T

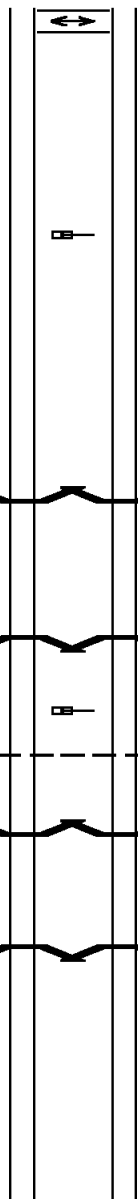
(CONN) 0265/1065 0264/1060 (CONN)  
 0 0 00000 0 00 0000+00 073373 FT 073289 FT 0 0 00000 0 00 0000+00  
 LENGTH(AH 2950 BK 3200) 0265/0000 0264/0000 LENGTH(AH 2965 BK 3200)

MILEPOST 020.00 0255/1415 0254/1405 MILEPOST 020.00  
 0 0 00000 0 00 0000+00 070173 FT 070089 FT 0 0 00000 0 00 0000+00  
 LENGTH(AH 3200 BK 2975) 0255/0000 0254/0000 LENGTH(AH 3200 BK 2950)

BMSSEN 55/0219/0245/0000 0245/1115 0244/1115 BMSSEN 55/0219/0244/0000  
 0 00000 0 0 0000+00 067198 FT 067139 FT 0 00000 0 0 0000+00  
 SR 2047 SR 2047  
 BMSBG 55/0219/0245/0000 BMSBG 55/0219/0244/0000  
 LENGTH(AH 2975 BK 2700) 0245/0000 0244/0000 LENGTH(AH 2950 BK 2700)

MILEPOST 019.00 0235/1780 0234/1780 MILEPOST 019.00  
 BROTHERS VALLEY BROTHERS VALLEY  
 SUMMIT T SUMMIT T  
 0235/1660 0234/1600

BMSSEN 55/0219/0235/0000 0235/0724 0234/0724 BMSSEN 55/0219/0234/0000  
 0 00000 0 0 0000+00 064498 FT 064439 FT 0 00000 0 0 0000+00  
 SWAMP CREEK SWAMP CREEK  
 BMSBG 55/0219/0235/0000 BMSBG 55/0219/0234/0000  
 LENGTH(AH 2700 BK 3490) 0235/0000 0234/0000 LENGTH(AH 2700 BK 3540)



DIR: B TOTAL LEN: 43.742 MI. DIST: 09-7 SR: 219  
 LEFT MUN: SUMMIT T RIGHT MUN: SUMMIT T

CROSSOVER RD (CONN)	0225/0140	061008 FT	0224/0140	060899 FT	CROSSOVER RD (CONN)
0 0 00000 0 00 0000+00	0225/0140	061008 FT	0224/0140	060899 FT	0 0 00000 0 00 0000+00
MILEPOST 018.00					MILEPOST 018.00
LENGTH(AH 3490 BK 3066)	0225/0000		0224/0000		LENGTH(AH 3540 BK 3132)
BMS EN 55/0219/0215/0000	0215/0483	057942 FT	0214/0524	057767 FT	BMS EN 55/0219/0214/0000
1 0 00051 0 00 0000+01	0215/0483	057942 FT	0214/0524	057767 FT	1 0 00051 0 00 0000+01
SR 2027					SR 2027
BMSBG 55/0219/0215/0000	0215/0000		0214/0000		BMSBG 55/0219/0214/0000
LENGTH(AH 3066 BK 1912)	0215/0000		0214/0000		LENGTH(AH 3132 BK 1818)
RAMP B RD (SR8015 SEG 0500/0000)	0205/0735	056030 FT	0204/0035	055949 FT	RAMP D RD (SR8015 SEG 0750/2480)
0 0 00000 0 00 0000+00	0205/0735	056030 FT	0204/0035	055949 FT	0 0 00000 0 00 0000+00
LENGTH(AH 1912 BK 2388)	0205/0000		0204/0000		LENGTH(AH 1818 BK 2424)
MILEPOST 017.00	0195/2090		0194/2125		MILEPOST 017.00
RAMP A RD (SR8015 SEG 0510/1165)	0195/1925		0194/1305		RAMP C RD (SR8015 SEG 0760/0000)
BMS EN 55/0219/0195/0651	0195/1011	053642 FT	0194/0972	053525 FT	BMS EN 55/0219/0194/0548
0 0 00000 0 00 0000+00	0195/1011	053642 FT	0194/0972	053525 FT	0 0 00000 0 00 0000+00
SR 2047					SR 2047
BMSBG 55/0219/0195/0651	0195/0651		0194/0548		BMSBG 55/0219/0194/0548
BMS EN 55/0219/0195/0000	0195/0142		0194/0138		BMS EN 55/0219/0194/0000
0 0 00000 0 00 0000+00	0195/0142	053642 FT	0194/0138	053525 FT	0 0 00000 0 00 0000+00
ACCESS ROAD					ACCESS ROAD
BMSBG 55/0219/0195/0000	0195/0000		0194/0000		BMSBG 55/0219/0194/0000
LENGTH(AH 2388 BK 3341)	0195/0000		0194/0000		LENGTH(AH 2424 BK 3251)
CSX TRANSPORTATION GROU OVERPASS IS RR X-ING	0185/2274		0184/2200		CSX TRANSPORTATION GROU OVERPASS IS RR X-ING

DIR: B TOTAL LEN: 43.742 MI. DIST: 09-7 SR: 219  
LEFT MUN: SUMMIT T RIGHT MUN: SUMMIT T

BMS EN 55/0219/0185/0000 0185/0354 0184/0367 BMS EN 55/0219/0184/0000  
0 0 00000 0 00 0000+00 050301 FT 050274 FT 0 0 00000 0 00 0000+00  
ACCESS ROAD ACCESS ROAD  
BMSBG 55/0219/0185/0000 BMSBG 55/0219/0184/0000  
LENGTH(AH 3341 BK 2820) 0185/0000 0184/0000  
MILEPOST 016.00 0175/2775 0174/2815 LENGTH(AH 3251 BK 2880)  
MILEPOST 016.00

BMS EN 55/0219/0175/0000 0175/0401 0174/0431 BMS EN 55/0219/0174/0000  
0 0 00000 0 00 0000+00 047481 FT 047394 FT 0 0 00000 0 00 0000+00  
SR 2004 SR 2004  
BMSBG 55/0219/0175/0000 BMSBG 55/0219/0174/0000  
LENGTH(AH 2820 BK 3867) 0175/0000 0174/0000  
LENGTH(AH 2880 BK 3832)

SIGN: CENTER MOUNTD  
BMSID 55/0219/0164/3189

MILEPOST 015.00 0165/1495 0164/1580 MILEPOST 015.00

0 0 00000 0 00 0000+00 043614 FT 0164/0817 RWIS SITE/AT MEYERSDALE  
LENGTH(AH 3867 BK 3761) 0165/0000 043562 FT 0 0 00000 0 00 0000+00  
0164/0000 LENGTH(AH 3832 BK 3700)

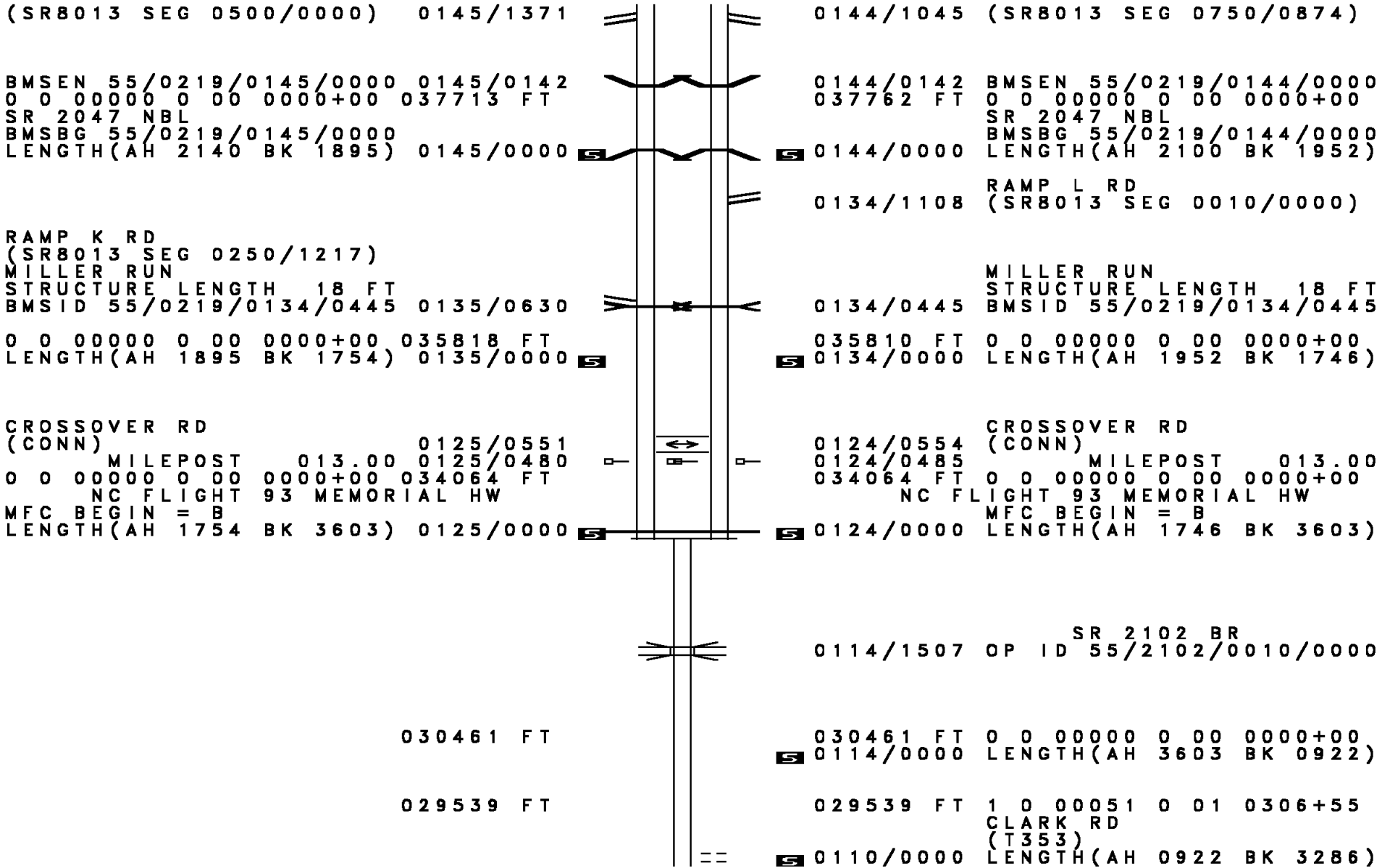
CROSSOVER RD (CONN) 0155/2262 0154/2200 CROSSOVER RD (CONN)

BMS EN 55/0219/0155/0000 0155/0461 0154/0527 BMS EN 55/0219/0154/0000  
0 0 00000 0 00 0000+00 039853 FT 039862 FT 0 0 00000 0 00 0000+00  
CASSELMAN RIVER CASSELMAN RIVER  
BMSBG 55/0219/0155/0000 BMSBG 55/0219/0154/0000  
LENGTH(AH 3761 BK 2140) 0155/0000 0154/0000  
MILEPOST 014.00 0145/2105 0144/2050 LENGTH(AH 3700 BK 2100)  
MILEPOST 014.00

RAMP J RD

RAMP I RD

DIR: B TOTAL LEN: 43.742 MI. DIST: 09-7 SR: 219  
 LEFT MUN: SUMMIT T RIGHT MUN: SUMMIT T



DIR: B TOTAL LEN: 43.742 MI. DIST: 09-7 SR: 219  
 LEFT MUN: SUMMIT T RIGHT MUN: SUMMIT T

ERNEST MILLER RD  
 (T514)

0100/2284

==

==

0100/2231

ERNEST MILLER RD  
 (T514)

--

0100/2149

SUMMIT  
 ELK LICK T

026253 FT

026253 FT 1 0 00051 0 01 0274+75  
 0100/0000 LENGTH(AH 3286 BK 3444)

==

0090/1145

PINE GROVE RD  
 (T513)

0090/0935

BMSEN 55/0219/0090/0918  
 1 0 00051 0 01 0248+32

==

0090/0918

TRIB CASSELMAN RIVER  
 BMSBG 55/0219/0090/0918

022809 FT

022809 FT 1 0 00051 0 01 0239+44  
 0090/0000 LENGTH(AH 3444 BK 3354)

MOSER RD  
 (T353)

0080/2557

==

==

0080/2557

ENGLES MILL RD  
 (T325)

019455 FT

019455 FT 1 0 00051 0 01 0205+31  
 0080/0000 LENGTH(AH 3354 BK 3612)

COAL RUN RD

==

0070/2224

SCHOOL ST  
 (T605)





DIR: B TOTAL LEN: 43.742 MI. DIST: 09-7 SR: 219  
 LEFT MUN: SALISBURY B RIGHT MUN: SALISBURY B

CEMETERY LN (BORO)	0040/0458	==			
		==	==	0040/0167	MINERAL ST (BORO)
		--	--	0040/0018	SALISBURY
OLD US 219 RD (T444)	009340 FT			009340 FT	ELK LICK T 1 0 00051 0 00 0093+65
	0040/0000	==		5 0040/0000	NC GRANT ST LENGTH(AH 1960 BK 3294)
				0030/2361	BMS EN 55/0219/0030/2316 1 0 00051 0 00 0083+83
				0030/2316	MEADOW RUN BMSBG 55/0219/0030/2316
1 0 00051 0 00 0060+53 OLD US 219 RD (T444)	006046 FT			006046 FT	
	0030/0000	==		5 0030/0000	LENGTH(AH 3294 BK 2600)
OESTER LN (T446)	0020/1001	==			
	003446 FT			5 0020/0000	003446 FT 1 0 00051 0 00 0034+95 LENGTH(AH 2600 BK 3446)
	000000 FT				
				* REF-BK	000000 FT 1 0 00051 0 00 0000+00 NC MASON DIXON HW MARYLAND STATE LINE (STBD) MFC BEGIN = B
				5 0010/0000	LENGTH(AH 3446 BK 0000)

Stationing	Right of Way	Property/Address	Notes
245143 FT		245143 FT AH-CAMBRIA (11)	
		* REF-AHD FOREST HILLS DR	
		0940/1941 (SR0160 SEG 0010/0000)	
		GILDA DR	
		0940/1459 (BORO)	
		VINCENT DR	
		0940/0975 (BORO)	
		OLD PARK RD	
243202 FT		0940/0198 (BORO)	
		243202 FT 1 1 07298 0 00 0015+36	
		GROVE AV	
		0940/0000 LENGTH (AH 1941 BK 1535)	
		UNKNOWN AL	
		0930/1356 (BORO)	
PARK AV (BORO)		0930/1226	
		0930/1182 PARK AV (BORO)	
		0930/0753 CAMBRIA AV (BORO)	
		0930/0564 BORO AL (BORO)	
		SOMERSET AV (BORO)	
		0930/0369 BORO AL (BORO)	
1 1 07298 0 00 0000+00 241667 FT		0930/0183 BORO AL (BORO)	
GRAHAM AV (BORO)		241667 FT	
NINTH ST (BORO)		0930/0000 NC NINTH ST	
		0930/0000 LENGTH (AH 1535 BK 2236)	
		0920/1896 TENTH ST (BORO)	
		0920/1543 ELEVENTH ST (BORO)	
		0920/1194 TWELFTH ST (BORO)	
PARK PL (BORO)		0920/0883 (AAR 529069L) #TRKS 01	
		0920/0846 THIRTEENTH ST (BORO)	
FOURTEENTH ST (BORO)		0920/0497	
		FIFTEENTH ST	

DIR: B TOTAL LEN: 46.429 MI. DIST: 09-7 SR: 160  
 LEFT MUN: WINDBER B RIGHT MUN: WINDBER B

Location / Description	Segment ID	Length (FT)	Notes / Details
	0920/0159	239431	(BORO) SIXTEENTH ST
	0920/0000		LENGTH(AH 2236 BK 1834)
JEFFERSON AV (BORO)	0910/1436		
SEVENTEETH ST (BORO)	0910/1308		
	0910/1352		BMSBN 55/0160/0910/1297
EIGHTEENTH ST (BORO)	0910/0993		2 0 55177 1 00 0012+98 PAINT CREEK
	0910/1297		BMSBG 55/0160/0910/1297
	0910/1204		(AAR 529067X) #TRKS 01
	0910/0993		EIGHTEENTH ST
	0910/0657		(SR1033 SEG 0170/0000)
	0910/0329		NINETEENTH ST (BORO)
UNKNOWN AL (BORO)	0910/0153		
	0910/0143	237597	(AAR 529150Y) #TRKS 01
	0910/0143	237597	2 0 55177 1 00 0000+00
			TWENTYFIRST ST (BORO)
			NC GRAHAM AV
	0910/0000		GRAHAM AV (SR1033 SEG 0160/0951)
	0900/1264		LENGTH(AH 1834 BK 1454)
	0900/1078		GRAHAM AL (BORO)
	0900/0613		JACKSON AV (BORO)
	0900/0613		(AAR 529066R) #TRKS 01
STOCKHOLM AV (BORO)	0900/0566		
TO 0056/0051 SH (CONN)	0900/0240		
	0900/0265		BMSBN 55/0160/0900/0211
	0900/0211		1 1 00739 0 01 0077+78
	0900/0211		SEESE RUN BMSBG 55/0160/0900/0211
			NC TWENTYFIRST ST
1 1 00739 0 01 0075+40		236143	FT SR 0056 SH
SR 0056 SH (SR0056 SEG 0061/0000)			(SR0056 SEG 0061/0000)
			(SR0056 SEG 0060/0000)

DIR: B TOTAL LEN: 46.429 MI. DIST: 09-7 SR: 160  
 LEFT MUN: WINDBER B RIGHT MUN: WINDBER B

Segment Description	Start Station	End Station	Length (FT)	Right-of-Way Description
(SR0056 SEG 0060/0000) FROM 0056/0050 SH (CONN)	0900/0000	0890/2762		0900/0000 LENGTH(AH 1454 BK 2885)
CEMETERY RD (PRDR)	0890/1860			
TERRAPIN DR (PRDR)	0890/0808			
PENNDOT STOCKPILE #11 (PRDR)	0890/0663			
	233258 FT		233258 FT	1 1 00739 0 00 0045+56 HAYES RD (BORO) WINDBER PAINT T
				0890/0000 LENGTH(AH 2885 BK 2016)
	231242 FT		231242 FT	1 1 00739 0 00 0025+18 CLEARVIEW HEIGHTS (T773)
				0880/0000 LENGTH(AH 2016 BK 2516)
				0870/1539 MARY LN (TWP )
			228726 FT	
1 1 00739 0 00 0000+00 HORN RD (SR1031 SEG 0100/0000) CAMP DR (SR1031 SEG 0100/0000) JOSEPH ST (T747)	0870/0000	0860/2320		NC POMROY DR 0870/0000 LENGTH(AH 2516 BK 2896)

DIR: B TOTAL LEN: 46.429 MI. DIST: 09-7 SR: 160  
 LEFT MUN: PAINT T RIGHT MUN: PAINT T

Stationing	Right-of-Way	Location	Stationing	Right-of-Way	Location
225830 FT	0860/0000		225830 FT	0860/0000	1 1 02839 0 01 0230+11 LENGTH(AH 2896 BK 2124)
1 1 02839 0 01 0208+87 223706 FT	0850/0000	BERKEY RD (T740)	223706 FT	0850/0000	BASIN DR (T757) LENGTH(AH 2124 BK 3215)
220491 FT	0840/0000	GARDEN DR (TWP)	220491 FT	0840/0000	1 1 02839 0 01 0176+62 (APRA) BOB FEATHER MOB LENGTH(AH 3215 BK 2032)
218459 FT	0830/0000	HILLSBORO RD (SR1029 SEG 0120/1875)	218459 FT	0830/0000	1 1 02839 0 01 0156+30 MORNING LAND DR (T755) LENGTH(AH 2032 BK 3073)
215386 FT	0820/0000		215386 FT	0820/0000	BMSBG 55/0160/0820/0000 1 1 02839 0 00 0125+04 ROARING FORK BMSBG 55/0160/0820/0000 LENGTH(AH 3073 BK 2025)

DIR: B TOTAL LEN: 46.429 MI. DIST: 09-7 SR: 160  
 LEFT MUN: PAINT T RIGHT MUN: PAINT T

213361 FT

213361 FT 1 1 02839 0 00 0104+85  
 HAGEVO RD  
 (SR1033 SEG 0010/0000)  
 0810/0000 LENGTH(AH 2025 BK 3115)

210246 FT

210246 FT 1 1 02839 0 00 0073+65  
 0800/0000 LENGTH(AH 3115 BK 2337)

207909 FT

207909 FT 1 1 02839 0 00 0050+01  
 0790/0000 LENGTH(AH 2337 BK 2456)

205453 FT

205453 FT 1 1 02839 0 00 0025+45  
 0780/0000 LENGTH(AH 2456 BK 2545)

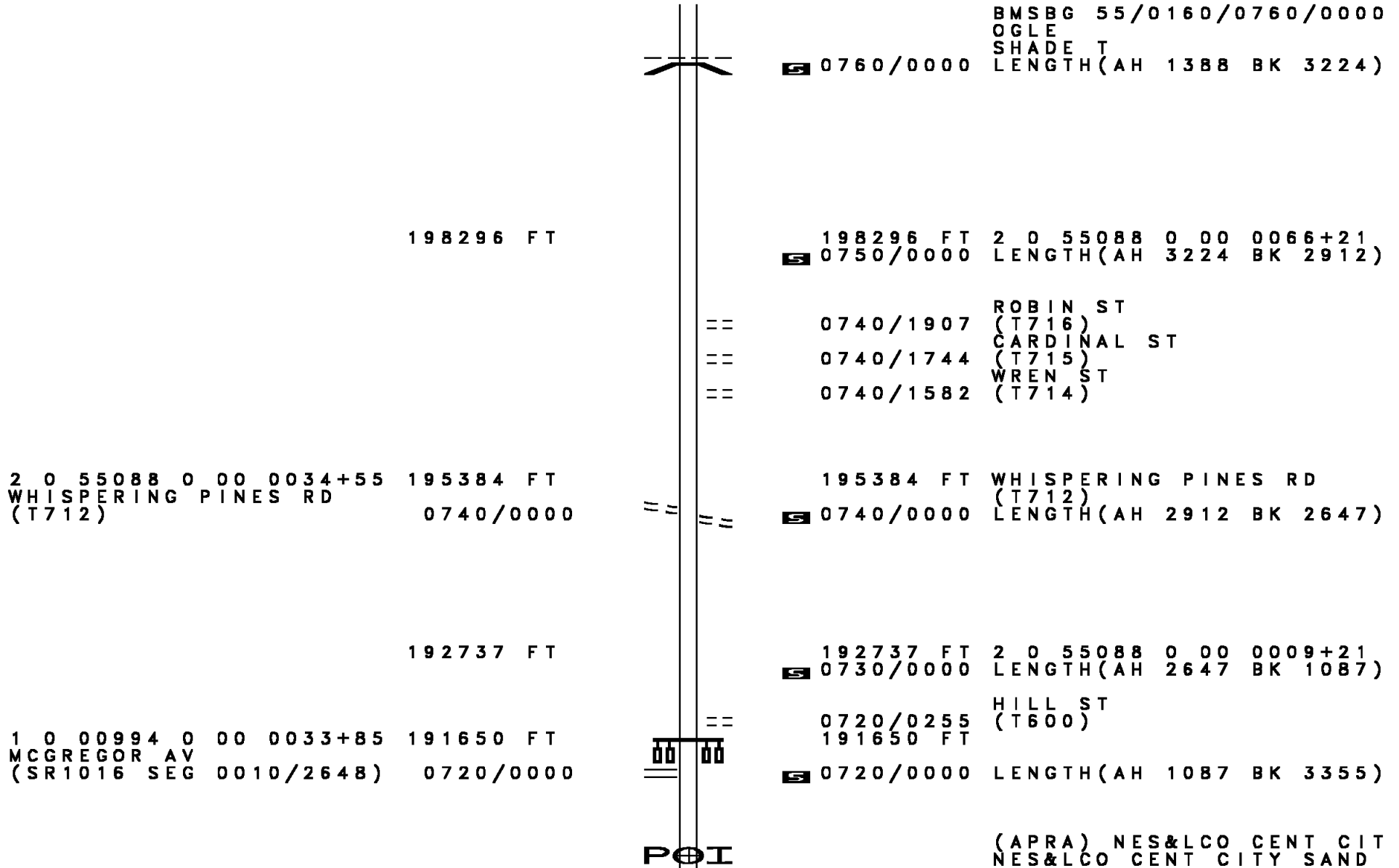
202908 FT

202908 FT 1 1 02839 0 00 0000+00  
 PAINT  
 OGLE T  
 0770/0000 LENGTH(AH 2545 BK 1388)

201520 FT

0760/0063 BMS EN 55/0160/0760/0000  
 201520 FT 2 0 55088 0 00 0095+97  
 CLEAR SHADE CREEK

DIR: B TOTAL LEN: 46.429 MI. DIST: 09-7 SR: 160  
 LEFT MUN: OGLE T RIGHT MUN: OGLE T



BMSBG 55/0160/0760/0000  
 OGLE  
 SHADE T  
 LENGTH(AH 1388 BK 3224)

198296 FT

198296 FT 2 0 55088 0 00 0066+21  
 S 0750/0000 LENGTH(AH 3224 BK 2912)

== 0740/1907 ROBIN ST (T716)  
 == 0740/1744 CARDINAL ST (T715)  
 == 0740/1582 WREN ST (T714)

2 0 55088 0 00 0034+55 195384 FT  
 WHISPERING PINES RD (T712) 0740/0000

195384 FT WHISPERING PINES RD (T712)  
 S 0740/0000 LENGTH(AH 2912 BK 2647)

192737 FT

192737 FT 2 0 55088 0 00 0009+21  
 S 0730/0000 LENGTH(AH 2647 BK 1087)

1 0 00994 0 00 0033+85 191650 FT  
 MCGREGOR AV (SR1016 SEG 0010/2648) 0720/0000

== 0720/0255 HILL ST (T600)  
 191650 FT  
 S 0720/0000 LENGTH(AH 1087 BK 3355)

POI (APRA) NES&LCO CENT CIT NES&LCO CENT CITY SAND



DIR: B TOTAL LEN: 46.429 MI. DIST: 09-7 SR: 160  
 LEFT MUN: SHADE T RIGHT MUN: SHADE T

Location / Description	Stationing	Distance (FT)	Right-of-Way / Notes
	0710/1902		(PRDR)
	0710/1622		BMSSEN 55/0160/0710/1548 1 0 00994 0 00 0000+00 LAUREL RUN
	0710/1548		BMSBG 55/0160/0710/1548
	0710/0020		SHADE CENTRAL CITY B
188295 FT	188295 FT		1 0 00994 0 00 0000+00 NC DARK SHADE DR
BRUNO AV (BORO)	0710/0000		WINDBER AV (BORO)
	0710/0000		LENGTH (AH 3355 BK 1755)
	0700/1360		WOOD AV (BORO)
	0700/1032		BORO AL (BORO)
RIVER AV (BORO)	0700/0655		SINE AV (BORO)
	0700/0190		BROAD AV (BORO)
UNKNOWN AL (BORO)	0700/0180		
186540 FT	186540 FT		1 1 00362 0 00 0025+84 SUNSHINE AV (BORO)
	0700/0000		NC MAIN ST (BORO) LENGTH (AH 1755 BK 2569)
	0690/2424		BORO AL (BORO)
	0690/2274		LYNN ST (BORO)
	0690/2123		BORO AL (BORO)
	0690/1978		POPLAR ST (BORO)
	0690/1831		BORO AL (BORO)
	0690/1681		CEDAR ST (BORO)
	0690/1531		BORO AL (BORO)
	0690/1507		BMSSEN 55/0160/0690/1469

EXTRACT DATE: 12/21/2020  
PRINT DATE: 12/23/2020

ROADWAY MANAGEMENT SYSTEM  
SLD COUNTY/SR - ANNUAL PRINT

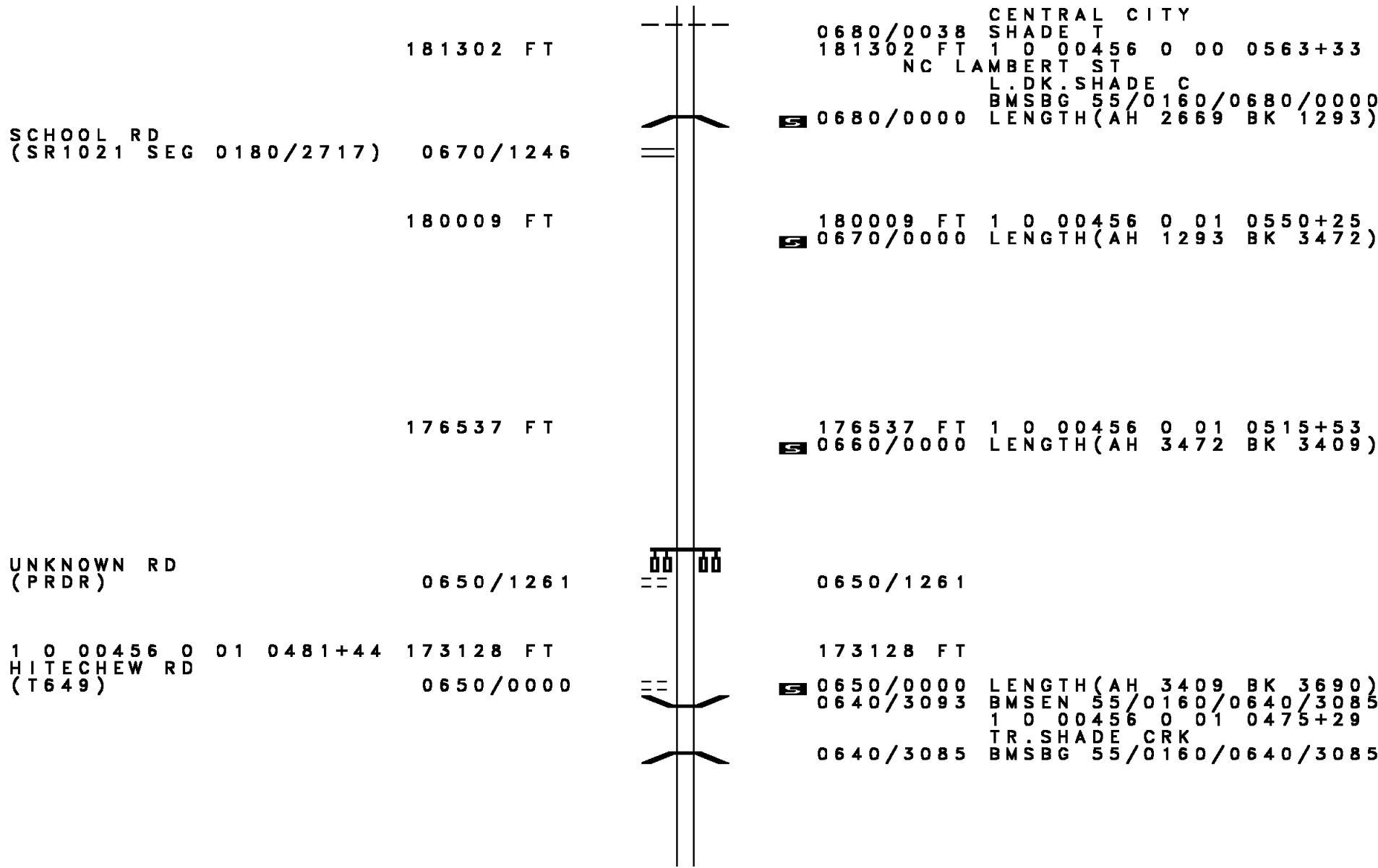
PAGE NUMBER: 55  
COUNTY: SOMERSET

DIR: B TOTAL LEN: 46.429 MI.  
LEFT MUN: CENTRAL CITY B

DIST: 09-7 SR: 160  
RIGHT MUN: CENTRAL CITY B

Stationing	Street Name	Notes
0690/1469	DK. SHADE CR.	1 1 00362 0 00 0014+54
0690/1370	BMSBG 55/0160/0690/1469	SPRUCE ST (BORO)
0690/1181	CHESTNUT ST (BORO)	
0690/1042	(AAR 529153U) #TRKS 01	WALNUT ST (BORO)
0690/0787	NC SUNSHINE AV	
0690/0667	CENTRAL AV (BORO)	
0690/0471	WHEELER ST (BORO)	
183971 FT	183971 FT	STRAYER ST (BORO)
0680/2266	HAZEL AV (BORO)	1 1 00362 0 00 0000+00
0680/2037	HIGHLAND AV (BORO)	LAMBERT ST (SR1018 SEG 0010/0000)
0680/1811	PECAN AV (BORO)	NC CENTRAL AV LENGTH(AH 2569 BK 2669)
0680/1552	BOWEN AV (BORO)	0680/0000 HIGHLAND AV (BORO)
0680/1407	BUNKER HILL RD (BORO)	0680/2050
0680/1106	NELSON AV (BORO)	0680/1787 LANG AV (BORO)
0680/0828	NORTH AV (BORO)	0680/1407
0680/0683	ZIGLER ST (BORO)	0680/1106
0680/0576	DOUGLAS AV (BORO)	0680/0828
0680/0351	STRAYER ST (BORO)	0680/0683
0680/0094	LINE ST (BORO)	0680/0576
0680/0043	BMSEN 55/0160/0680/0000	0680/0351

DIR: B TOTAL LEN: 46.429 MI. DIST: 09-7 SR: 160  
 LEFT MUN: CENTRAL CITY B RIGHT MUN: CENTRAL CITY B



181302 FT

SCHOOL RD  
 (SR1021 SEG 0180/2717) 0670/1246

180009 FT

176537 FT

UNKNOWN RD  
 (PRDR) 0650/1261

1 0 00456 0 01 0481+44 173128 FT  
 HITECHEW RD  
 (T649) 0650/0000

0680/0038 CENTRAL CITY  
 181302 FT SHADE T  
 1 0 00456 0 00 0563+33  
 NC LAMBERT ST  
 L.DK. SHADE C  
 BMSBG 55/0160/0680/0000  
 S 0680/0000 LENGTH(AH 2669 BK 1293)

180009 FT 1 0 00456 0 01 0550+25  
 S 0670/0000 LENGTH(AH 1293 BK 3472)

176537 FT 1 0 00456 0 01 0515+53  
 S 0660/0000 LENGTH(AH 3472 BK 3409)

0650/1261

173128 FT

S 0650/0000 LENGTH(AH 3409 BK 3690)  
 0640/3093 BMSSEN 55/0160/0640/3085  
 1 0 00456 0 01 0475+29  
 TR. SHADE CRK  
 0640/3085 BMSBG 55/0160/0640/3085

DIR: B TOTAL LEN: 46.429 MI. DIST: 09-7 SR: 160  
 LEFT MUN: SHADE T RIGHT MUN: SHADE T

169438 FT

169438 FT 1 0 00456 0 01 0444+46  
 0640/0000 LENGTH(AH 3690 BK 3401)  
 SORBER RD  
 0630/3045 (T621)

166037 FT

POE

(APRA) PBS COAL INC. DR  
 PBS COAL INC. DR  
 0630/0547 (PRDR)  
 166037 FT 1 0 00456 0 01 0410+45  
 0630/0000 LENGTH(AH 3401 BK 3414)

0620/2124 LEPPERT RD  
 (T517)

162623 FT

162623 FT 1 0 00456 0 01 0376+31  
 VILLAGE: REELS CORNER  
 NC ROCK CUT RD  
 LINCOLN HW  
 (SR0030 SEG 0410/0000)

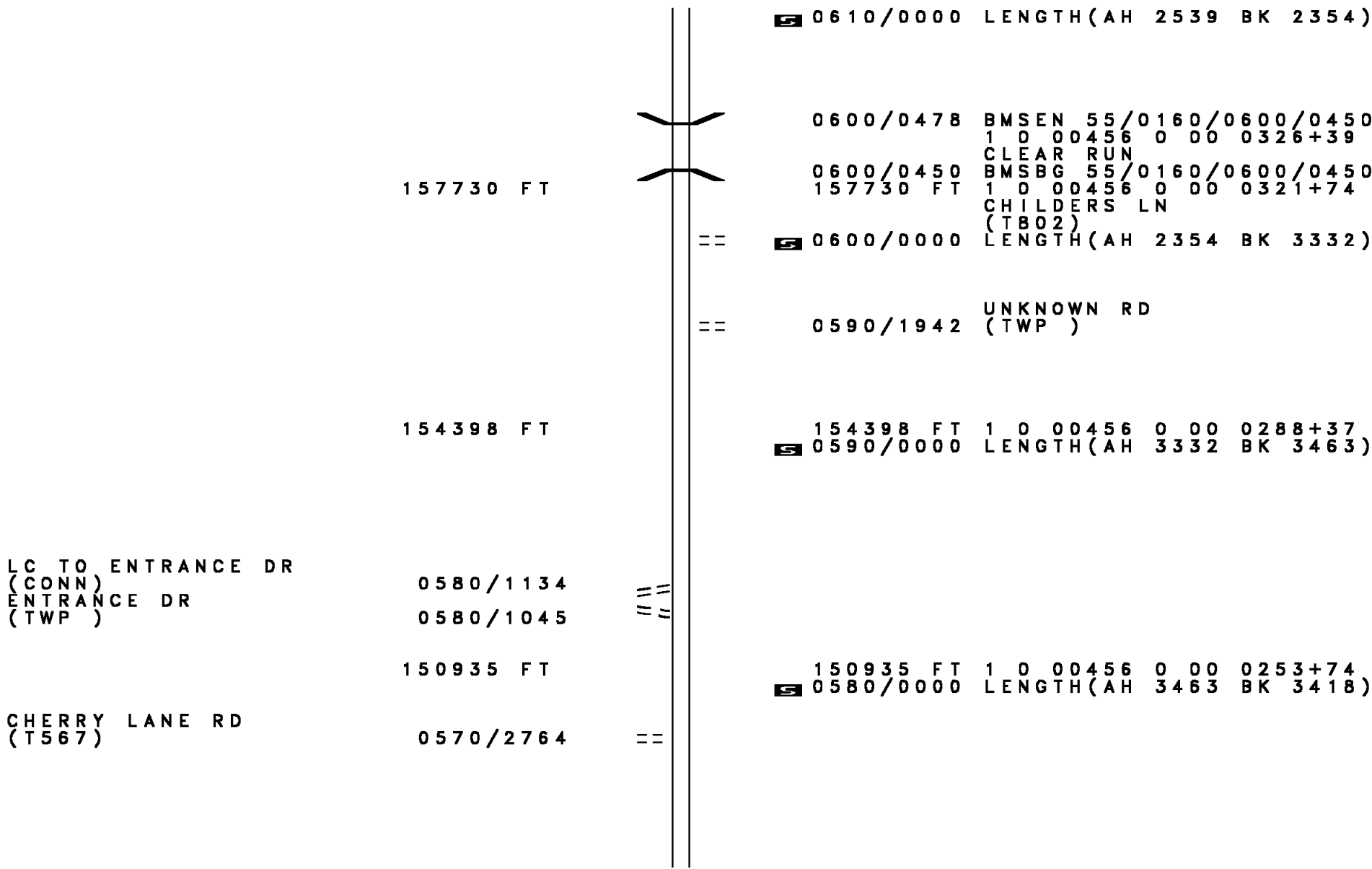


MFC BEGIN = C  
 SHADE  
 STONYCREEK T  
 0620/0000 LENGTH(AH 3414 BK 2539)

160084 FT

160084 FT 1 0 00456 0 00 0344+91  
 CHILDERS LN  
 (T802)

DIR: B TOTAL LEN: 46.429 MI. DIST: 09-7 SR: 160  
 LEFT MUN: STONYCREEK T RIGHT MUN: STONYCREEK T



0610/0000 LENGTH(AH 2539 BK 2354)

157730 FT 0600/0478 BMS EN 55/0160/0600/0450  
 1 0 00456 0 00 0326+39  
 CLEAR RUN  
 0600/0450 BMSBG 55/0160/0600/0450  
 157730 FT 1 0 00456 0 00 0321+74  
 CHILDERS LN  
 (T802)

0600/0000 LENGTH(AH 2354 BK 3332)

0590/1942 UNKNOWN RD  
 (TWP)

154398 FT 154398 FT 1 0 00456 0 00 0288+37  
 0590/0000 LENGTH(AH 3332 BK 3463)

LC TO ENTRANCE DR 0580/1134  
 (CONN)  
 ENTRANCE DR 0580/1045  
 (TWP)

150935 FT 150935 FT 1 0 00456 0 00 0253+74  
 0580/0000 LENGTH(AH 3463 BK 3418)

CHERRY LANE RD 0570/2764  
 (T567)

DIR: B TOTAL LEN: 46.429 MI. DIST: 09-7 SR: 160  
 LEFT MUN: STONYCREEK T RIGHT MUN: STONYCREEK T

147517 FT		147517 FT 1 0 00456 0 00 0219+56 0570/0000 LENGTH(AH 3418 BK 3781)
	==	0560/2541 SUGAR TREE RD (T748)
1 0 00456 0 00 0181+75 143736 FT CAUSEWAY DR (SR1006 SEG 0090/1940) 0560/0000		143736 FT 0560/0000 LENGTH(AH 3781 BK 3173) TR. BOONES RN STRUCTURE LENGTH 30 FT BMSID 55/0160/0550/2784 BMSEN 55/0160/0550/2325 1 0 00456 0 00 0173+48 BOONE RUN
LAKE SHORTCUT RD (T542) 0550/1902		0550/2784 0550/2370 BMSBG 55/0160/0550/2325 BOONE RD 0550/2325 0550/1902 (T568)
	==	0550/0859 IMGRUND MOUNTAIN RD (T535)
1 0 00456 0 00 0150+19 140563 FT CORNER STONE RD (SR1004 SEG 0060/1434) 0550/0000		140563 FT 0550/0000 LENGTH(AH 3173 BK 1314)
139249 FT		139249 FT 2 0 55045 0 00 0395+61 0540/0000 LENGTH(AH 1314 BK 2480)
STONY BROOK RD (T533) 0530/0232 2 0 55045 0 00 0370+45 136769 FT KIMMEL RD		0530/0232 136769 FT SULFUR RUN RD (T538)



DIR: B TOTAL LEN: 46.429 MI. DIST: 09-7 SR: 160  
 LEFT MUN: STONYCREEK T RIGHT MUN: STONYCREEK T

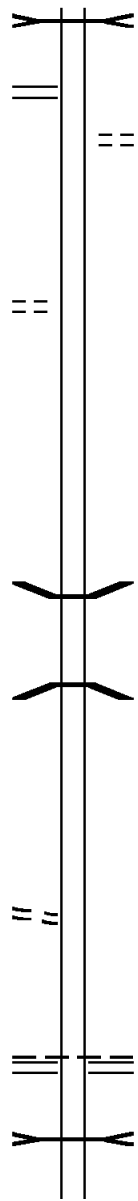
2 0 55045 0 00 0235+70 123364 FT  
 SHANKSVILLE RD  
 (SR1007 SEG 0010/0000) 0480/0000

BLACK BEAR RUN RD  
 (PRDR) 0470/1057

120269 FT

117780 FT

ROXBURY RD  
 (T710) 0450/0365  
 114585 FT



0480/0381 BMSID 55/0160/0480/0381  
 123364 FT

5 0480/0000 LENGTH(AH 2992 BK 3095)  
 SHIPLEY TOWN RD  
 0470/2870 (T722)

120269 FT 2 0 55045 0 00 0204+82  
 5 0470/0000 LENGTH(AH 3095 BK 2489)

0460/0016 BMSEN 55/0160/0460/0000  
 117780 FT 2 0 55045 0 00 0179+93  
 REITZ CREEK  
 5 0460/0000 BMSBG 55/0160/0460/0000  
 LENGTH(AH 2489 BK 3195)

114585 FT 2 0 55045 0 00 0147+82  
 GLADES PK  
 (SRO031 SEG 0470/0000)  
 STONYCREEK  
 BROTHERS VALLEY T  
 5 0450/0000 LENGTH(AH 3195 BK 2405)  
 UNT TO STONY CREEK  
 STRUCTURE LENGTH 16 FT  
 0440/2361 BMSID 55/0031/0460/2149



DIR: B TOTAL LEN: 46.429 MI. DIST: 09-7 SR: 160  
LEFT MUN: BROTHERS VALLEY T RIGHT MUN: BROTHERS VALLEY T

112180 FT

112180 FT 2 0 55045 0 00 0123+93  
S 0440/0000 LENGTH(AH 2405 BK 2358)

== 0430/1375 HICKORY HOLLOW RD  
(T481)

109822 FT

109822 FT 2 0 55045 0 00 0100+80  
S 0430/0000 LENGTH(AH 2358 BK 2403)

2 0 55045 0 00 0070+50 107419 FT  
STONY CREEK RD  
(T659) 0420/0000

== S 0420/0000 LENGTH(AH 2403 BK 2605)

== 0410/1317 SLATE HILL RD  
(T658)

104814 FT

104814 FT 2 0 55045 0 00 0048+50  
S 0410/0000 LENGTH(AH 2605 BK 2431)

102383 FT

102383 FT 2 0 55045 0 00 0024+90  
NC HUCKLEBERRY HW  
S 0400/0000 LENGTH(AH 2431 BK 2565)

DIR: B TOTAL LEN: 46.429 MI. DIST: 09-7 SR: 160  
 LEFT MUN: BROTHERS VALLEY T RIGHT MUN: BROTHERS VALLEY T

STADIUM ST  
 (BORO)

0390/0230  
 099818 FT

BORO AL  
 (BORO)

0380/3328

ELEVENTH AV  
 (BORO)

0380/2031

CASSEL DR  
 (BORO)

0380/1646

APPLE ST  
 (BORO)  
 TENTH AV  
 (BORO)  
 NORTH ST  
 (BORO)

0380/1233  
 0380/0930  
 0380/0680

MULBERRY ST  
 (BORO)

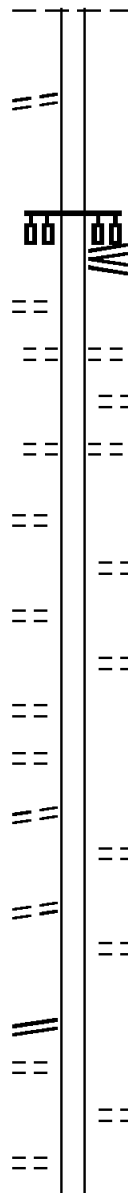
0380/0339

MAIN ST  
 (SR2030 SEG 0010/2343)  
 FLETCHER ST  
 (BORO)

096272 FT  
 0380/0000  
 0370/0787

SOUTH ST  
 (BORO)

0370/0552  
 095235 FT



0390/0941 BERLIN B

099818 FT 2 0 55045 0 00 0000+00  
 MAIN ST  
 (SR2023 SEG 0100/0000)

0390/0000 HAY ST  
 (SR2023 SEG 0100/0000)  
 LENGTH(AH 2565 BK 3546)

0380/3100 THIRTEENTH AV  
 (BORO)

0380/2927 UNKNOWN AL  
 (BORO)

0380/2699 TWELFTH AV  
 (BORO)

0380/1738 SPRUCE ST  
 (BORO)

0380/1608 UNKNOWN AL  
 (BORO)

0380/0588 VALLEY RD  
 (BORO)

0380/0202 ASH ST  
 (BORO)  
 096272 FT 2 0 55039 0 00 0023+41  
 NC MAIN ST

0380/0000 LENGTH(AH 3546 BK 1037)

0370/0763 BORO ST  
 (BORO)

095235 FT 1 0 00808 0 02 0977+60

DIR: B TOTAL LEN: 46.429 MI. DIST: 09-7 SR: 160  
 LEFT MUN: BERLIN B RIGHT MUN: BERLIN B

1 0 00808 0 02 0956+59 093134 FT  
 STATION HILL RD  
 (T438) 0360/0000

1 0 00808 0 01 0893+20 086874 FT  
 GLENNORIS SCHOOL RD  
 (T653) 0340/0000

NC CUMBERLAND ST  
 0370/0000 LENGTH(AH 1037 BK 2101)  
 BERLIN  
 0360/2029 BROTHERS VALLEY T

093134 FT

0360/0000 LENGTH(AH 2101 BK 3591)

0350/0913 SUGAR GROVE SCHOOL RD  
 (T656)

089543 FT

089543 FT 1 0 00808 0 01 0919+89  
 0350/0000 LENGTH(AH 3591 BK 2669)

0340/1394 BMS EN 55/0160/0340/1364  
 1 0 00808 0 01 0906+67  
 BUFFALO CREEK  
 0340/1364 BMSBG 55/0160/0340/1364

086874 FT

0340/0000 LENGTH(AH 2669 BK 2782)

0330/1583 TANNERY RD  
 (T425)

084092 FT

084092 FT 1 0 00808 0 01 0865+03  
 0330/0000 LENGTH(AH 2782 BK 2280)

DIR: B TOTAL LEN: 46.429 MI. DIST: 09-7 SR: 160  
 LEFT MUN: BROTHERS VALLEY T RIGHT MUN: BROTHERS VALLEY T

1 0 00808 0 01 0842+45 081812 FT  
 WALKER SCHOOL RD  
 (SR2024 SEG 0050/3271) 0320/0000

081812 FT

5 0320/0000 LENGTH(AH 2280 BK 2140)

079672 FT

5 079672 FT 1 0 00808 0 01 0821+21  
 5 0310/0000 LENGTH(AH 2140 BK 2036)

SAWMILL RD  
 (T413)

0300/0206  
 077636 FT

0300/0021 BMS EN 55/0160/0300/0000  
 077636 FT 1 0 00808 0 01 0800+85

5 0300/0000 BLUE LICK CREEK  
 BMSBG 55/0160/0300/0000  
 LENGTH(AH 2036 BK 2305)

0290/1883 (SR2023 SEG 0010/0000)  
 0290/1794 1 0 00808 0 01 0795+87

0290/1785 BRANCH BLUE LICK CREEK  
 BMSBG 55/0160/0290/1785

1 0 00808 0 01 0777+80 075331 FT  
 HAYS MILL RD  
 (T420) 0290/0000

075331 FT

5 0290/0000 LENGTH(AH 2305 BK 2005)

073326 FT

5 073326 FT 1 0 00808 0 01 0757+72  
 5 0280/0000 LENGTH(AH 2005 BK 2937)

DIR: B TOTAL LEN: 46.429 MI. DIST: 09-7 SR: 160  
 LEFT MUN: BROTHERS VALLEY T RIGHT MUN: BROTHERS VALLEY T

DISTILLERY RD  
 (T405)

0270/1207 ==

070389 FT

070389 FT 1 0 00808 0 01 0728+35

GLENCOE RD  
 (SR2020 SEG 0010/0000)

5 0270/0000 LENGTH(AH 2937 BK 3032)

BROTHERS VALLEY  
 NORTHAMPTON T

0260/2597

067357 FT

067357 FT 1 0 00808 0 01 0698+03

5 0260/0000 LENGTH(AH 3032 BK 2454)

064903 FT

064903 FT 1 0 00808 0 01 0673+49

5 0250/0000 LENGTH(AH 2454 BK 2445)

0240/1280 BOTHELLS LN  
 (TWP)

062458 FT

0240/0094 NORTHAMPTON  
 LARIMER T

062458 FT 1 0 00808 0 01 0649+04

5 0240/0000 LENGTH(AH 2445 BK 2519)

059939 FT

059939 FT 1 0 00808 0 01 0622+96

5 0230/0000 LENGTH(AH 2519 BK 1459)

DIR: B TOTAL LEN: 46.429 MI. DIST: 09-7 SR: 160  
 LEFT MUN: LARIMER T RIGHT MUN: LARIMER T

ROADWAY	STATION	LENGTH	SR	DESCRIPTION
	058480 FT			JACOBS PL (TWP) 1 0 00808 0 01 0608+37 LENGTH(AH 1459 BK 2771)
BAUGHMAN RD (T658)	0210/1695			
OLD SAWMILL RD (TWP)	0210/1387			
ROUSH MT RD (TWP)	0210/0805			
	055709 FT			055709 FT 1 0 00808 0 01 0580+89 LENGTH(AH 2771 BK 2100)
1 0 00808 0 01 0559+89 GLADE CITY RD (SR2017 SEG 0020/2883)	053609 FT 0200/0000			053609 FT LENGTH(AH 2100 BK 0824)
	052785 FT			052785 FT 1 0 00808 0 01 0551+40 BRUSH CREEK RD (SR2017 SEG 0030/0000)
	051516 FT			051516 FT 1 0 00808 0 01 0538+71 LENGTH(AH 1269 BK 3332)
HERSH RD (T564)	0170/0886			
	048184 FT			048184 FT 1 0 00808 0 01 0506+34 LENGTH(AH 3332 BK 3416)
				WITT RD

DIR: B TOTAL LEN: 46.429 MI. DIST: 09-7 SR: 160  
 LEFT MUN: LARIMER T RIGHT MUN: LARIMER T

HERSHBERGER RD  
 (T661)

0160/1620

0160/2629 (T660)  
 LARIMER  
 0160/2419 CALLIMONT B

044768 FT

0160/0327 CALLIMONT  
 LARIMER T  
 044768 FT 1 0 00808 0 00 0448+80  
 0160/0000 LENGTH(AH 3416 BK 3304)

KENNEL LN  
 (PRDR)

0150/1165

1 0 00808 0 00 0414+64 041464 FT  
 WARRENS MILL RD  
 (SR2009 SEG 0090/2217) 0150/0000

041464 FT  
 0150/0000 LENGTH(AH 3304 BK 2750)  
 OLD WITTENBURG RD  
 0140/2472 (T401)

OAK RIDGE DR  
 (T712)

0140/0567  
 038714 FT

038714 FT 1 0 00808 0 00 0387+24  
 OLD WITTENBURG RD  
 (T401)

BRITTANY LN  
 (TWP)

0130/3401

0140/0000 LENGTH(AH 2750 BK 3591)

0130/1999 OAK POST RD  
 (TWP)

DIR: B TOTAL LEN: 46.429 MI. DIST: 09-7 SR: 160  
LEFT MUN: LARIMER T RIGHT MUN: LARIMER T

Stationing	Segment	Length	Notes	Stationing	Segment	Length	Notes
035123		FT		035123		FT	
				0130/0000			LENGTH(AH 3591 BK 3781)
MCKENZIE HOLLOW RD (SR2011 SEG 0090/2232)	0120/1985						
CHURCH LN (T717)	0120/1143			0120/1700			WHITE OAK HOLLOW RD (T828)
				0120/1143			BITTNER RD (T716)
031342		FT		031342		FT	
				0120/0000			LENGTH(AH 3781 BK 3374)
1 0 00808 0 00 0279+96	027968	FT		027968		FT	
PORTER RD (T402)	0110/0000			0110/0000			LENGTH(AH 3374 BK 3522)
				0100/2547			PASO FINO RD (T756)
				0100/2063			LAUREL RUN STRUCTURE LENGTH 20 FT BMSID 55/0160/0100/2063
024446		FT		024446		FT	
				0100/0000			LENGTH(AH 3522 BK 3728)



DIR: B TOTAL LEN: 46.429 MI. DIST: 09-7 SR: 160  
 LEFT MUN: LARIMER T RIGHT MUN: LARIMER T

1 0 00808 0 00 0207+27 020718 FT  
 SHIRLEYS HOLLOW RD  
 (T313) 0090/0000

019439 FT

015418 FT

011428 FT

0090/1398 LARIMER SOUTHAMPTON T  
 020718 FT  
 5 0090/0000 LENGTH(AH 3728 BK 1279)  
 019439 FT 1 0 00808 0 00 0194+49  
 GLENCOE RD  
 (SR2015 SEG 0010/0000)  
 5 0080/0000 LENGTH(AH 1279 BK 4021)  
 015418 FT 1 0 00808 0 00 0154+53  
 GRANDVIEW DR  
 (T844)  
 5 0070/0000 LENGTH(AH 4021 BK 3990)  
 011428 FT 1 0 00808 0 00 0114+99  
 5 0060/0000 LENGTH(AH 3990 BK 3418)  
 0050/2040 PALO ALTO RD  
 (SR2013 SEG 0010/0000)

DIR: B TOTAL LEN: 46.429 MI. DIST: 09-7 SR: 160  
 LEFT MUN: SOUTHAMPTON T RIGHT MUN: SOUTHAMPTON T

Stationing / Description	Stationing / Description	Stationing / Description	Stationing / Description
008010 FT	008010 FT	1 0 00808 0 00 0080+81	NC CUMBERLAND HW
			SOUTHAMPTON
			WELLERSBURG B
		5 0050/0000	LENGTH(AH 3418 BK 2197)
005813 FT	005813 FT	1 0 00808 0 00 0058+92	
		5 0040/0000	LENGTH(AH 2197 BK 1980)
LC TO FURNACE ST (CONN) FURNACE ST (BORO)	0030/0730 0030/0559 003833 FT		
		003833 FT	1 0 00808 0 00 0038+71
			MINERAL ST
			(BORO)
		5 0030/0000	LENGTH(AH 1980 BK 1409)
			BORO ST
			(BORO)
			BORO ST
			(BORO)
1 0 00808 0 00 0024+86 HORN ST (BORO)	002424 FT 0020/0000	0020/0322 002424 FT	
		5 0020/0000	LENGTH(AH 1409 BK 2424)
WITT HILL RD (T842)	0010/0542 000000 FT		
		000000 FT	1 0 00808 0 00 0000+00
			NC MAIN ST
		* REF-BK	MARYLAND STATE LINE
			(STBD)
			MFC BEGIN = D
		5 0010/0000	LENGTH(AH 2424 BK 0000)



DIR: E TOTAL LEN: 10.504 MI. DIST: 09-7 SR: 56  
 LEFT MUN: OGLE T RIGHT MUN: OGLE T

CRESCENT DR  
 (T820)  
 SCHOOL HOUSE DR  
 (T836)

0170/0685  
 0170/0267  
 048253 FT

POE

0170/0685

(APRA) NES&LCO OGLETOWN  
 MT CARMEL DR  
 (T840)

0170/0049 BMS EN 55/0056/0170/0000  
 048207 FT 1 0 00222 0 00 0072+09  
 VILLAGE: OGLETOWN  
 CLEAR SHADE  
 BMSBG 55/0056/0170/0000  
 LENGTH(AH 3623 BK 3787)

CRESCENT DR  
 (T773)

0160/3371

==

0170/0000

ASPEN LN  
 (T777)

0160/1331

==

044466 FT

044420 FT 1 0 00222 0 00 0109+56  
 0160/0000 LENGTH(AH 3787 BK 3500)

==

0150/1550 CLEAR SHADE  
 STRUCTURE LENGTH 8 FT  
 BMSID 55/0056/0150/1550

040966 FT

040920 FT 1 0 00222 0 00 0144+90  
 0150/0000 LENGTH(AH 3500 BK 3517)

STATE FOREST RD  
 (T776)

0140/1858

==

0140/2674 FORESTRY RD  
 (PARK)

==

DIR: E TOTAL LEN: 10.504 MI. DIST: 09-7 SR: 56  
 LEFT MUN: OGLE T RIGHT MUN: OGLE T

037449 FT

037403 FT 1 0 00222 0 00 0180+18  
 0140/0000 LENGTH(AH 3517 BK 3329)

034120 FT

034074 FT 1 0 00222 0 00 0212+85  
 VERLA DR  
 (T835)  
 0130/0000 LENGTH(AH 3329 BK 3928)  
 LC TO VERLA DR  
 (CONN)  
 0120/3657

030192 FT

BABCOCK PARK DR  
 (T775)

0110/1935

030146 FT 1 0 00222 0 00 0254+04  
 BABCOCK S.F. PICNIC ARE  
 (T775)  
 0120/0000 LENGTH(AH 3928 BK 2352)

027840 FT

027794 FT 1 0 00222 0 00 0277+76  
 OGLE  
 PAINT T  
 0110/0000 LENGTH(AH 2352 BK 1082)

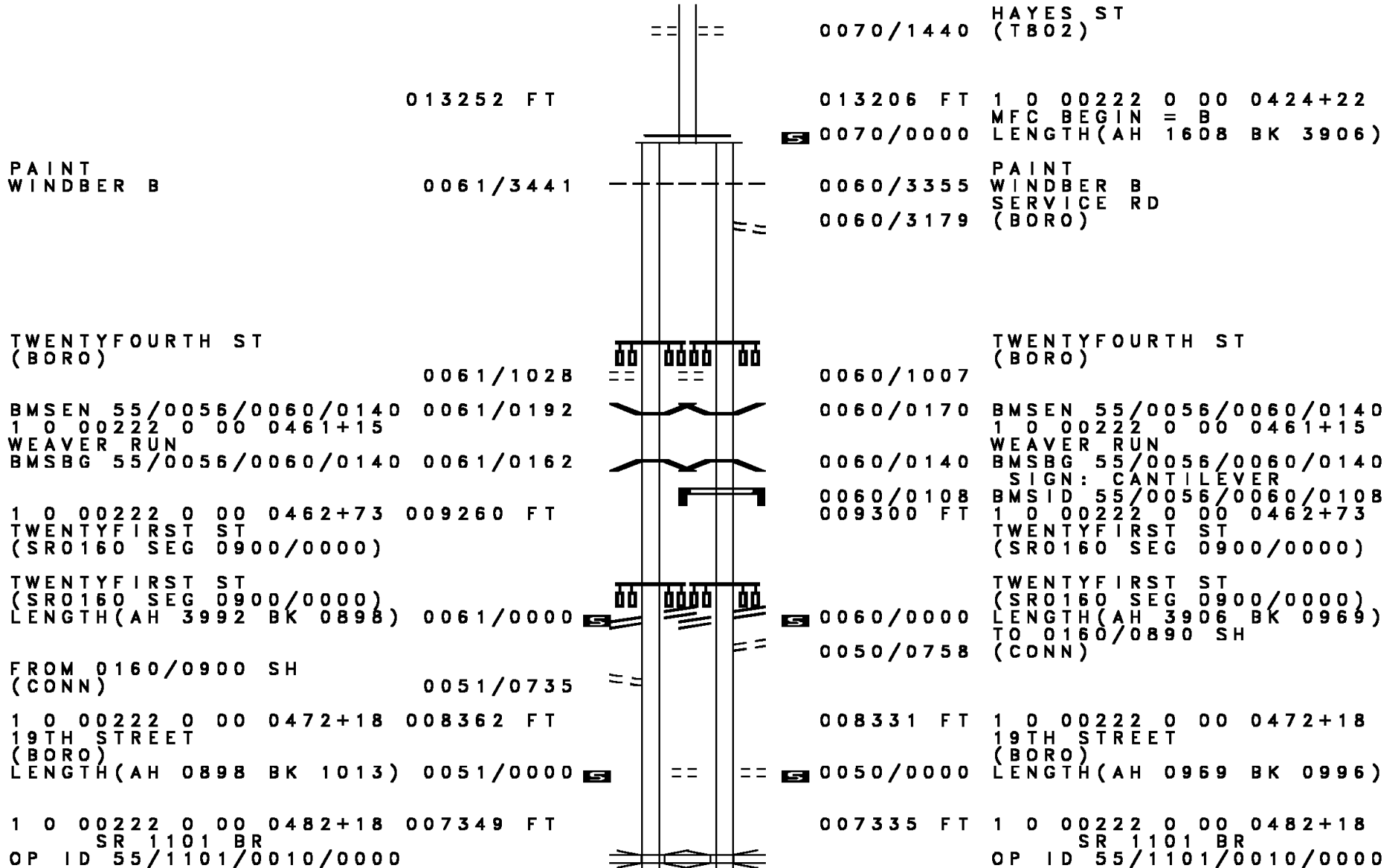
1 0 00222 0 00 0288+35 026758 FT  
 VELMA LN

026712 FT

DIR: E TOTAL LEN: 10.504 MI. DIST: 09-7 SR: 56  
 LEFT MUN: PAINT T RIGHT MUN: PAINT T

Segment	Start	End	Length	Notes
(PRDR)	0100/0000	024677 FT	024631 FT	0094/0000 LENGTH(AH 1082 BK 2081)
ALICE LN (PRDR)	0090/0820	021637 FT	021591 FT	0090/0000 VERLA DR (SR1033 SEG 0110/0000) LENGTH(AH 3040 BK 3305)
1 0 00222 0 00 0339+64 GRAHAM AV (SR1033 SEG 0110/0000)	0090/0000	018332 FT	018286 FT	0080/0000 DOBSON ST (T741) LENGTH(AH 3305 BK 3472)
1 0 00222 0 00 0372+47 DOBSON ST (T741)	0080/0000	0074/2419	0074/2419	0074/0061 SPRUCE ST (T804) RUMMEL RUN STRUCTURE LENGTH 23 FT BMSID 55/0056/0074/1770
SPRUCE ST (T804)	0074/2419	014860 FT	014814 FT	0074/0000 BMSBG 55/0056/0074/0000 LENGTH(AH 3472 BK 1608)

DIR: E TOTAL LEN: 10.504 MI. DIST: 09-7 SR: 56  
 LEFT MUN: PAINT T RIGHT MUN: PAINT T



DIR: E TOTAL LEN: 10.504 MI. DIST: 09-7 SR: 56  
LEFT MUN: WINDBER B RIGHT MUN: WINDBER B

LENGTH(AH 1013 BK 1559) 0041/0000 0040/0000 LENGTH(AH 0996 BK 1498)

TO 1039/0011 SH  
(CONN)  
1 0 00222 0 00 0497+43 0031/0136  
TWELFTH ST 005790 FT  
(SR1039 SEG 0010/0000)  
(SR1039 SEG 0011/0000)

005837 FT 1 0 00222 0 00 0497+43  
TWELFTH ST  
(SR1039 SEG 0010/0000)  
(SR1039 SEG 0011/0000)

LENGTH(AH 1559 BK 3494) 0031/0000  
FROM 1039/0010 SH 0021/3393  
(CONN)

0030/0000 LENGTH(AH 1498 BK 3517)

WINDBER PAINT T 0021/1612

0020/1566 WINDBER PAINT T

PAINT PAINT B 0021/0046

002320 FT 1 0 00222 0 00 0532+52

1 0 00222 0 00 0532+52 002296 FT  
LENGTH(AH 3494 BK 2296) 0021/0000

0020/0000 PAINT PAINT B  
LENGTH(AH 3517 BK 2320)

SR 0601  
OP ID 55/0601/0590/1930 0011/0968  
RAMP B-2 RD  
(SR8004 SEG 0260/0000) 0011/0588  
RAMP B-1 RD  
(SR8004 SEG 0250/0670) 0011/0426  
NORFOLK SOUTHERN  
OVERPASS IS RR X-ING 0011/0322

0010/1500 RAMP A-1 RD  
(SR8004 SEG 0760/0677)  
0010/1279 RAMP A-2 RD  
(SR8004 SEG 0750/0000)  
SR 0601  
0010/0968 OP ID 55/0601/0590/1930

1 0 00222 0 00 0555+58 000000 FT  
NC SR 0056 SH  
SCALP AV REF-BK  
(SRO056 SEG 0341/1307)  
MFC BEGIN = B  
LENGTH(AH 2296 BK 0000) 0011/0000

0010/0319 NORFOLK SOUTHERN  
000000 FT OVERPASS IS RR X-ING  
NC SR 0056 SH 1 0 00222 0 00 0555+58  
\* REF-BK SCALP AV  
(SRO056 SEG 0340/1331)  
MFC BEGIN = B  
BK-CAMBRIA (11)  
0010/0000 LENGTH(AH 2320 BK 0000)



EXTRACT DATE: 12/21/2020 ROADWAY MANAGEMENT SYSTEM PAGE NUMBER: 32  
PRINT DATE: 12/23/2020 SLD COUNTY/SR - ANNUAL PRINT COUNTY: SOMERSET  
DIR: B TOTAL LEN: 6.191 MI. DIST: 09-7 SR: 40  
LEFT MUN: ADDISON T RIGHT MUN: ADDISON T

DIR: B TOTAL LEN: 6.191 MI. DIST: 09-7 SR: 40  
 LEFT MUN: ADDISON T RIGHT MUN: ADDISON T

\* REF-AHD MARYLAND STATE LINE  
 0140/3235 (STBD)

OLD ROUTE FORTY RD  
 (T856) 0140/1433 ==

029454 FT

029454 FT 1 0 00050 8 00 0031+36  
 0140/0000 LENGTH(AH 3235 BK 1870)

027584 FT

027584 FT 1 0 00050 8 00 0050+06  
 0130/0000 LENGTH(AH 1870 BK 3416)

OLD ROUTE FORTY RD  
 (T856) 0120/2090 ==

PENNDOT STOCKPILE #14  
 (GOVT) 0120/1347 ==

024168 FT

024168 FT 1 0 00050 8 00 0084+22  
 WASS'S HOLLOW RD  
 (T324)  
 0120/0000 LENGTH(AH 3416 BK 2222)

FOR SR 0040 AND 0523  
 (CONN) 0110/0345 ==

1 0 00050 8 00 0106+68 021946 FT

LISTONBURG RD  
 (SR0523 SEG 0010/0000) 0110/0000 ==

021483 FT

021946 FT  
 0110/0000 LENGTH(AH 2222 BK 0463)  
 021483 FT 1 0 00050 0 02 0232+08  
 ADDISON  
 ADDISON B  
 0100/0000 LENGTH(AH 0463 BK 0939)

DIR: B TOTAL LEN: 6.191 MI. DIST: 09-7 SR: 40  
 LEFT MUN: ADDISON B RIGHT MUN: ADDISON B

020544 FT		020544 FT	1 0 00050 0 02 0222+64
		0090/0000	LENGTH(AH 0939 BK 0689)
019855 FT		019855 FT	1 0 00050 0 02 0214+63
			MAIN ST
		0080/0000	(SR3002 SEG 0090/1711)
			LENGTH(AH 0689 BK 2368)
			TO 3002/0090 SH
		0070/2225	(CONN)
			MAIN ST
		0070/1935	(SR3002 SEG 0100/0000)
			FOR SR 0040 AND 3002
		0070/1656	(CONN)
			TOLL HOUSE LN
		0070/0806	(BORO)
017487 FT		017487 FT	1 0 00050 0 02 0192+57
		0070/0000	LENGTH(AH 2368 BK 2663)
CAMPGROUND RD (T310)	0060/1674		
			ACADEMY DR
		0060/1663	(BORO)
			ADDISON
		0060/1302	ADDISON T
			OLD TANNERY LN
		0060/1032	(BORO)
			ADDISON
		0060/0167	ADDISON B
1 0 00050 0 02 0165+58 014824 FT		014824 FT	
WILKINS HOLLOW RD (T306)	0060/0000		
		0060/0000	LENGTH(AH 2663 BK 2591)
			ADDISON
		0050/2190	ADDISON T
012233 FT		012233 FT	1 0 00050 0 02 0139+37
		0050/0000	LENGTH(AH 2591 BK 3792)

DIR: B TOTAL LEN: 6.191 MI. DIST: 09-7 SR: 40  
 LEFT MUN: ADDISON T RIGHT MUN: ADDISON T

1 0 00050 0 02 0101+45 008441 FT NEWBERRY RD (T302)	0040/0000	==	==	008441 FT FOR SR 0040 AND 3002 (CONN) 5 0040/0000 LENGTH(AH 3792 BK 2558) MAIN ST 0030/2223 (SR3002 SEG 0130/2591)
1 0 00050 0 01 0073+73 005883 FT SARVEST RD (T501)	0030/0000	==	==	005883 FT 5 0030/0000 LENGTH(AH 2558 BK 2780)
OLD BRADDOCK TR (PRDR)	0020/1080	==	==	
1 0 00050 0 01 0046+27 003103 FT MONTAGUE RD (T341)	0020/0000	==	==	003103 FT 5 0020/0000 LENGTH(AH 2780 BK 3103) BRADDOCKS RUN RD 0010/2541 (T858)
LAKESIDE DR (T860)	0010/0437 000000 FT	==	==	0010/0437 YOUGH MARINA ENTR/EXIT (PRDR) 000000 FT 1 0 00050 0 00 0008+36 NC NA NATIONAL PK * REF-BK NATIONAL PK (SR0040 SEG 0740/1730) MFC BEGIN = B BK-FAYETTE (26) 5 0010/0000 LENGTH(AH 3103 BK 0000)


DIR: B TOTAL LEN: 30.764 MI. DIST: 09-7 SR: 31  
 LEFT MUN: ALLEGHENY T RIGHT MUN: ALLEGHENY T

ROAD NAME	START STATION	END STATION	LENGTH (FT)	DESCRIPTION
FREEDOM RD (T302)	162394	162434	40	AH-BEDFORD (05) INTER-AHD ALLEGHENY RD 0590/3623 (SR0031 SEG 0010/0000)
	0590/3623	0590/2111	1512	BARKLEY RD (TB18)
FREEDOM RD (T302)	0590/0816	0590/0000	816	158811 FT 1 0 00049 0 02 0961+62 LENGTH(AH 3623 BK 3526)
	158771	0580/0000	158771	155285 FT 1 0 00049 0 02 0924+94 LENGTH(AH 3526 BK 3556)
COMMISSARY RD (T479)	0570/2707	0570/2806	99	GLEN SAVAGE RD (SR2019 SEG 0260/2395)
	151689	0570/0000	151689	151729 FT 1 0 00049 0 02 0890+11 LENGTH(AH 3556 BK 3692)

DIR: B TOTAL LEN: 30.764 MI. DIST: 09-7 SR: 31  
 LEFT MUN: ALLEGHENY T RIGHT MUN: ALLEGHENY T

Segment Name	Segment ID	Length (FT)	Start Station	End Station	Notes
KERN RD (T301)	0560/1354	147997	0560/0000	0854+39	PINE VALLEY RD (T772)
	0550/2780	148037	0560/0000	0854+39	LENGTH(AH 3692 BK 3271)
		144726	0550/0000	0820+10	LENGTH(AH 3271 BK 3498)
COMMISSARY RD (T479) WAMBAUGH HOLLOW RD (SR1015 SEG 0110/0000)	0530/1671	141228	0540/0000	0785+48	DIVIDING RIDGE RD (SR1015 SEG 0110/0000)
	0530/1566	141268	0540/0000	0785+48	LENGTH(AH 3498 BK 3522)
		137706	0530/0000	0749+94	LENGTH(AH 3522 BK 3411)

DIR: B TOTAL LEN: 30.764 MI. DIST: 09-7 SR: 31  
 LEFT MUN: ALLEGHENY T RIGHT MUN: ALLEGHENY T

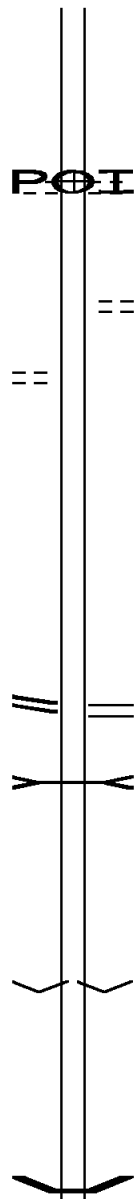


DIR: B TOTAL LEN: 30.764 MI. DIST: 09-7 SR: 31  
 LEFT MUN: STONYCREEK T RIGHT MUN: STONYCREEK T

1 0 00049 0 01 0582+50 121426 FT  
 SHIPLEY TOWN RD  
 (T722) 0480/0000

1 0 00049 0 01 0543+50 117545 FT  
 HUCKLEBERRY HW  
 (SR0160 SEG 0450/0000) 0470/0000

115313 FT



0490/0000 LENGTH(AH 2377 BK 3524)

0480/1894 (PRDR) SEVERSTAL MINING (PRDR)

0480/0570 HICKORY HOLLOW RD (T481)  
 121466 FT

0480/0000 LENGTH(AH 3524 BK 3881)

117585 FT HUCKLEBERRY HW  
 (SR0160 SEG 0450/0000)  
 0470/0000 LENGTH(AH 3881 BK 2232)  
 UNT TO STONY CREEK  
 STRUCTURE LENGTH 16 FT  
 0460/2149 BMSID 55/0031/0460/2149

115353 FT 1 0 00049 0 01 0521+21  
 VILLAGE: ROXBURY  
 0460/0000 LENGTH(AH 2232 BK 2704)

0450/0040 BMS EN 55/0031/0450/0000



DIR: B TOTAL LEN: 30.764 MI. DIST: 09-7 SR: 31  
 LEFT MUN: STONYCREEK T RIGHT MUN: STONYCREEK T

Left Side Description	Left Side Stationing	Right Side Stationing	Right Side Description
	112609 FT	112649 FT	1 0 00049 0 01 0494+23 TR. STONY CR. BMSBG 55/0031/0450/0000 BROTHERS VALLEY STONYCREEK T LENGTH(AH 2704 BK 3522)
WILLKOW RD (SR2033 SEG 0080/0000)	0440/2332	0440/2332	BEULAH RD (SR2033 SEG 0080/0000) STONYCREEK BROTHERS VALLEY T
	109087 FT	109127 FT	1 0 00049 0 01 0459+72 LENGTH(AH 3522 BK 2699)
	106388 FT	106428 FT	1 0 00049 0 01 0432+13 PIKE SCHOOL RD (T662) LENGTH(AH 2699 BK 2518)
RINGLER RD (T662)	0430/0000	0430/0000	
	103870 FT	0420/0073 103910 FT	BMSEN 55/0031/0420/0000 1 0 00049 0 01 0407+05 P3 SANDY HOLLOW CREEK BMSBG 55/0031/0420/0000 LENGTH(AH 2518 BK 3667)

DIR: B TOTAL LEN: 30.764 MI. DIST: 09-7 SR: 31  
 LEFT MUN: STONYCREEK T RIGHT MUN: SOMERSET T

BROTHERTON RD  
 (SR1005 SEG 0010/0000) 0410/1180

1 0 00049 0 01 0370+97 100203 FT  
 COLEMAN STATION RD  
 (SR1003 SEG 0070/0000) 0410/0000  
 FROM 1003/0070 SH  
 (CONN) 0400/0459  
 099670 FT

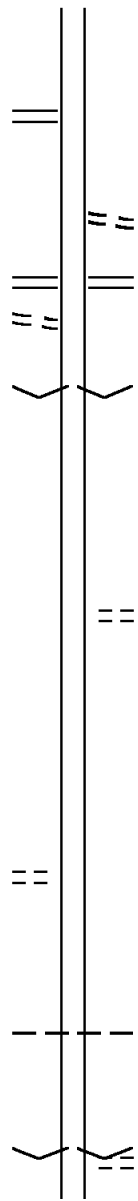
097620 FT

095637 FT

LEHMAN ROAD WEST  
 (TWP) 0370/2160

STONYCREEK  
 SOMERSET T 0370/0298  
 092207 FT

DOMINION DR



0410/0060 FROM 1003/0060 SH  
 100243 FT (CONN)  
 0410/0000 BROTHERTON RD  
 (SR1003 SEG 0070/0000)  
 LENGTH(AH 3667 BK 0533)  
 099710 FT 1 0 00049 0 01 0365+09  
 0400/0000 VILLAGE: BROTHERTON  
 LENGTH(AH 0533 BK 2050)  
 097660 FT 1 0 00049 0 01 0344+77  
 0390/0000 LENGTH(AH 2050 BK 1983)  
 LOGHOUSE RD  
 (T650)  
 0380/1677  
 095677 FT 1 0 00049 0 01 0325+16  
 0380/0000 LENGTH(AH 1983 BK 3430)  
 0370/0298 BROTHERS VALLEY  
 092247 FT SOMERSET T  
 1 0 00049 0 01 0290+52  
 VILLAGE: BURKSVILLE  
 GATED PRIVATE DR  
 (PRDR)  
 0370/0000 LENGTH(AH 3430 BK 3645)

DIR: B TOTAL LEN: 30.764 MI. DIST: 09-7 SR: 31  
 LEFT MUN: SOMERSET T RIGHT MUN: SOMERSET T

(T529)	0360/3401	==		
			POE	(APRA) MOSTELLER LANDFI MOSTELLER LANDFILL (PRDR)
			0360/1838	
			088602 FT	
1 0 00049 0 01 0254+16	088562 FT			
CRANBERRY RD				
(T612)	0360/0000	==	5 0360/0000	LENGTH(AH 3645 BK 2797)
	085765 FT			
			085805 FT	1 0 00049 0 01 0225+32
				VILLAGE: WILLS
				WILLS CHURCH RD
				(T600)
			5 0350/0000	LENGTH(AH 2797 BK 1795)
				KIMBERLYRUN
			0340/1133	STRUCTURE LENGTH 21 FT
			0340/0590	BMSID 55/0031/0340/1133
				BMSSEN 55/0031/0340/0243
				1 0 00049 0 01 0213+55
				I-70 & I-76
			0340/0243	BMSBG 55/0031/0340/0243
			084010 FT	
1 0 00049 0 01 0208+35	083970 FT			
VILLAGE RD				
(T602)	0340/0000	==	5 0340/0000	LENGTH(AH 1795 BK 0536)
	083434 FT		083474 FT	1 0 00049 0 01 0190+26
			5 0330/0000	LENGTH(AH 0536 BK 2814)
PLEASANT HILL DR				MENSER RD
(T546)	0324/1595	==	0324/1595	(T520)

DIR: B TOTAL LEN: 30.764 MI. DIST: 09-7 SR: 31  
 LEFT MUN: SOMERSET T RIGHT MUN: SOMERSET T

Stationing	Description	Length	Notes
080620		FT	
1 0 00049 0 01 0166+50	STUTZMANTOWN RD (SR1001 SEG 0010/0000)	079785 FT	080660 FT 0 0 00000 0 00 0000+00 S 0324/0000 LENGTH(AH 2814 BK 0835)
		0320/0000	079825 FT S 0320/0000 LENGTH(AH 0835 BK 3792)
	SOMERSET EDUCATIONAL CE (PRDR)	0310/2118	
			0310/0818 DOC SMITH DR (PRDR)
1 0 00049 0 01 0128+49	TECHNOLOGY DR (T539)	075993 FT	076033 FT DOC SMITH DR (PRDR)
		0310/0000	S 0310/0000 LENGTH(AH 3792 BK 1147) 0300/0609 BMSSEN 55/0031/0300/0294 1 0 00049 0 01 0120+12 SR 0219
			0300/0294 BMSBG 55/0031/0300/0294 074886 FT
1 0 00049 0 01 0117+15	COLLINGWOOD LN (T530)	074846 FT	S 0300/0000 LENGTH(AH 1147 BK 3143)
		0300/0000	
			0290/0565 TOWNSHIP ROAD RT (TWP)
		071703 FT	071743 FT 1 0 00049 0 01 0085+65 NC GLADES PK
	MOSTOLLER RD (T531)	0290/0000	S 0290/0000 LENGTH(AH 3143 BK 1284)
			0280/0682 BMSSEN 55/0031/0280/0486 SOMERSET
			0280/0644 SOMERSET B 0 0 00000 0 00 0000+00 1-70 & 1-76
		070419 FT	0280/0486 BMSBG 55/0031/0280/0486 070459 FT 1 0 00049 0 01 0072+95

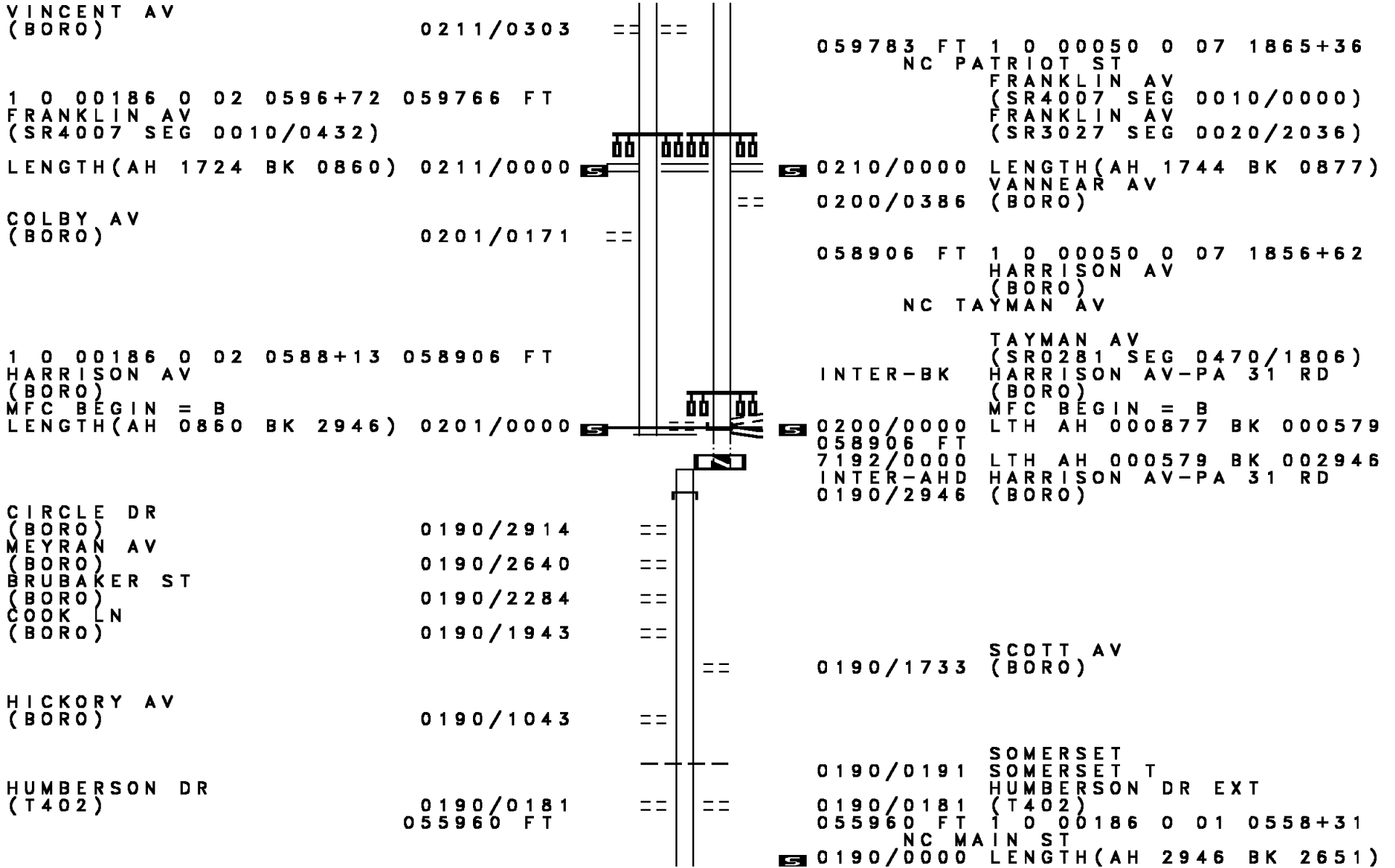
DIR: B TOTAL LEN: 30.764 MI. DIST: 09-7 SR: 31  
 LEFT MUN: SOMERSET B RIGHT MUN: SOMERSET B

									DEVILBISS DR (BORO)
	069830 FT	==	5	0280/0000	LENGTH(AH 1284 BK 0589)				
				069870 FT	1 0 00049 0 01 0065+76				
					LYNN AV (T706)				
		==	5	0270/0000	LENGTH(AH 0589 BK 1586)				
HIGHLAND PK DR (BORO)	0260/0955	==							
				0260/0926	COBER RD (BORO)				
				0260/0562	OGLEVEE DR (PRDR)				
	068244 FT	==	5	0260/0000	LENGTH(AH 1586 BK 2082)				
					1 0 00049 0 01 0051+73				
WALNUT ST (BORO)	0250/1002	==							
BEECH ST (BORO)	0250/0283	==							
				0250/0119	FOR SR 0031 AND 3041 (CONN)				
	066162 FT	==		066202 FT	1 0 00049 0 00 0029+50				
					PLANK RD (SR3041 SEG 0050/1118)				
			5	0250/0000	MFC BEGIN = C LENGTH(AH 2082 BK 1943)				
				0240/1822	TO 3041/0050 SH (CONN)				
WINTER AV (BORO)	0240/1300	==							
				0240/1044	GARY LN (BORO)				
				0240/0791	BMSSEN 55/0031/0240/0742				
					1 0 00049 0 00 0011+93				
				0240/0742	EAST BRANCH COXES CREEK				
					BMSBG 55/0031/0240/0742				
				0240/0169	MUSSELMAN AV (BORO)				
				0240/0097	(AAR 145162E)#TRKS 01				
					FROM 0031/0234 SH				
				0240/0088	(CONN)				
					NC MAIN ST				
1 0 00049 0 00 0011+93 064219 FT			5	0240/0000	LENGTH(AH 1943 BK 0317)				
PLEASANT AV (SR0281 SEG 0490/0000)	0240/0000				TO 0031/0240 SH				

DIR: B TOTAL LEN: 30.764 MI. DIST: 09-7 SR: 31  
 LEFT MUN: SOMERSET B RIGHT MUN: SOMERSET B

Left Side	Center Line	Right Side
	063902 FT	0234/0219 (CONN) 063942 FT 2 0 55169 0 00 0011+91 NC PL LEASANT AV SOUTH PLEASANT AV (BORO)
		0234/0000 LENGTH(AH 0317 BK 1206)
SPRINGS AV (BORO)	0231/0905 == === ==	0230/0901 SPRINGS AV (BORO)
KIMBERLY AV (BORO)	0231/0607 == === ==	0230/0602 KIMBERLY AV (BORO)
		0230/0347 SIGN: CANTILEVER BMSID 55/0031/0230/0347 COURT AV
COURT AV (BORO)	0231/0310 == === ==	0230/0308 (BORO)
1 0 00049 0 00 0000+00 062692 FT		
CENTER AV (SR0601 SEG 0010/0000)		
CENTER AV (SR3025 SEG 0020/3578)		062736 FT 2 0 55169 0 00 0000+00 CENTER AV (SR3025 SEG 0020/3252)
LENGTH(AH 1210 BK 1202)	0231/0000	0230/0000 LENGTH(AH 1206 BK 1209)
ANKENY AV (BORO)	0221/0894 == === ==	0220/0891 ANKENY AV (BORO)
		0220/0824 UNKNOWN AL (BORO)
EDGEWOOD AV (SR4009 SEG 0010/0000)		
EDGEWOOD AV (SR3015 SEG 0150/3604)		SOUTH EDGEWOOD AV (SR3015 SEG 0150/3284)
	0221/0599 == === ==	0220/0594
PARK AV (BORO)	0221/0296 == === ==	0220/0300 PARK AV (BORO)
1 0 00050 0 07 0613+95 061490 FT		061527 FT 1 0 00050 0 07 1882+74
ROSINA AV (BORO)		SOUTH ROSINA AV (BORO)
		0220/0000 LENGTH(AH 1209 BK 1744)
LENGTH(AH 1202 BK 1724)	0221/0000	0210/1439 ORCHARD AV (BORO)
ORCHARD AV (BORO)	0211/1427 == === ==	0210/1164 PARSON AV (BORO)
PARSON AV (BORO)	0211/1143 == === ==	0210/0874 COLUMBIA AV (BORO)
COLUMBIA AV (BORO)	0211/0867 == === ==	0210/0594 ALDER AV (BORO)
ALDER AV (BORO)	0211/0589 == === ==	0210/0594 VINCENT AV (BORO)
		0210/0316 WEST PATRIOT ST (BORO)

DIR: B TOTAL LEN: 30.764 MI. DIST: 09-7 SR: 31  
 LEFT MUN: SOMERSET B RIGHT MUN: SOMERSET B



VINCENT AV  
 (BORO) 0211/0303 == ==

1 0 00186 0 02 0596+72 059766 FT  
 FRANKLIN AV  
 (SR4007 SEG 0010/0432)

LENGTH(AH 1724 BK 0860) 0211/0000

COLBY AV  
 (BORO) 0201/0171 ==

1 0 00186 0 02 0588+13 058906 FT  
 HARRISON AV  
 (BORO)  
 MFC BEGIN = B  
 LENGTH(AH 0860 BK 2946) 0201/0000

CIRCLE DR  
 (BORO) 0190/2914 ==  
 MEYRAN AV  
 (BORO) 0190/2640 ==  
 BRUBAKER ST  
 (BORO) 0190/2284 ==  
 COOK LN  
 (BORO) 0190/1943 ==

HICKORY AV  
 (BORO) 0190/1043 ==

HUMBERSON DR  
 (T402) 0190/0181 == ==  
 055960 FT

059783 FT 1 0 00050 0 07 1865+36  
 NC PA TRIOT ST  
 FRANKLIN AV  
 (SR4007 SEG 0010/0000)  
 FRANKLIN AV  
 (SR3027 SEG 0020/2036)

0210/0000 LENGTH(AH 1744 BK 0877)  
 VANNEAR AV  
 (BORO)  
 0200/0386

058906 FT 1 0 00050 0 07 1856+62  
 HARRISON AV  
 (BORO)  
 NC TAYMAN AV

TAYMAN AV  
 (SR0281 SEG 0470/1806)  
 INTER-BK HARRISON AV-PA 31 RD  
 (BORO)

0200/0000 LTH AH 000877 BK 000579  
 058906 FT  
 7192/0000 LTH AH 000579 BK 002946  
 INTER-AHD HARRISON AV-PA 31 RD  
 0190/2946 (BORO)

0190/1733 SCOTT AV  
 (BORO)

0190/0191 SOMERSET  
 SOMERSET T  
 HUMBERSON DR EXT  
 0190/0181 (T402)  
 055960 FT 1 0 00186 0 01 0558+31  
 NC MAIN ST  
 0190/0000 LENGTH(AH 2946 BK 2651)

DIR: B TOTAL LEN: 30.764 MI. DIST: 09-7 SR: 31  
 LEFT MUN: SOMERSET T RIGHT MUN: SOMERSET T

WEST RIDGE RD  
(T453)

0180/1590

== ==

0180/1590 NEILAN RD  
(T455)

DEVELOPMENT RD  
(TWP )

0180/0388  
053309 FT

==

053309 FT 1 0 00186 0 01 0532+58  
CAROLINE ST

==

0180/0000 LENGTH(AH 2651 BK 1817)

POE

0170/0713 (APRA) BISHOP MOB HOMES  
HILLCREST MOB HOMES LT

==

0170/0667 TJ AV  
(TWP )

==

0170/0478 JOHN AV  
(TWP )

==

051492 FT

0170/0359 TAYLOR AV  
(TWP )  
051492 FT 1 0 00186 0 01 0514+72

0170/0000 MFC BEGIN = B  
LENGTH(AH 1817 BK 3442)

COXES CREEK RD  
(SR4005 SEG 0010/0000)

0160/2561

==

0160/2435 BMSEN 55/0031/0160/2377  
1 0 00186 0 01 0503+74

==

0160/2377 W.BR. COXES  
BMSBG 55/0031/0160/2377

==

0160/1027 MARTEENY RD  
(T386)

048050 FT

048050 FT 1 0 00186 0 01 0479+79  
0160/0000 LENGTH(AH 3442 BK 3790)

WINDSOR ST



DIR: B TOTAL LEN: 30.764 MI. DIST: 09-7 SR: 31  
 LEFT MUN: SOMERSET T RIGHT MUN: SOMERSET T

ROAD NAME	START STATION	END STATION	ROAD TYPE	RIGHT OF WAY	ADDITIONAL INFO
		0150/1560		(T437)	
LAVANSVILLE RD (T711)	044260 FT	0150/0000	POI	044260 FT	1 0 00186 0 01 0442+98 (APRA) SUPER CITY MFG L
				0150/0000	LENGTH(AH 3790 BK 3610)
SPORTSMANS RD (T426)	0140/0762	040650 FT		0140/0762	SAMUELS RD (T862)
				040650 FT	1 0 00186 0 01 0406+20
				0140/0000	LENGTH(AH 3610 BK 3307)
LAVANSVILLE RD (T711)	0130/1490			0130/0941	BARRON RD (T416)
TALL TIMBER RD (T415)	037343 FT	0130/0000		037343 FT	1 0 00186 0 01 0373+13
				0130/0000	VILLAGE: LAVANSVILLE RD LENGTH(AH 3307 BK 3732)
				0120/3396	SOMERSET JEFFERSON T
	033611 FT			033611 FT	1 0 00186 0 01 0335+47
				0120/0000	LENGTH(AH 3732 BK 3553)



DIR: B TOTAL LEN: 30.764 MI. DIST: 09-7 SR: 31  
 LEFT MUN: JEFFERSON T RIGHT MUN: JEFFERSON T

Location / Description	Stationing	Length	Notes
	021078 FT		
SHORT SCHOOL (T588)	0070/2878	0080/0000	1 0 00186 0 01 0210+67 LENGTH(AH 1910 BK 3481) GARDNER RD (T587)
MT ZION RD (ROAD CLOSED) (T858)	0070/0877	0070/1030	T. KOOSER RUN STRUCTURE LENGTH 18 FT BMSID 55/0031/0070/1030
	017597 FT	0070/0000	1 0 00186 0 01 0174+99 VILLAGE: BAKERSVILLE LENGTH(AH 3481 BK 3552)
SOMERSET AV (T501) GROVE AV (T501)	0060/1564 0060/1218	0060/1960 0060/1930	CRIMSON OAK DR (TWP) KOOSER RUN STRUCTURE LENGTH 14 FT BMSID 55/0031/0060/1930
	014045 FT	0060/0000	1 0 00186 0 01 0139+62 LENGTH(AH 3552 BK 3522)
STAHL RD (T402)	0050/1678	0050/0932	KOOSER STATE PARK ENTR (GOVT)

DIR: B TOTAL LEN: 30.764 MI. DIST: 09-7 SR: 31  
 LEFT MUN: JEFFERSON T RIGHT MUN: JEFFERSON T

010523 FT

010523 FT 1 0 00186 0 01 0105+67  
 0050/0000 LENGTH(AH 3522 BK 3420)

007103 FT

007103 FT 1 0 00186 0 01 0069+97  
 0040/0000 LENGTH(AH 3420 BK 2984)

004119 FT

0030/1102 CRAIGHEAD DR  
 (TBC)  
 CONVEYOR  
 0030/0571 OP ID 55/0031/0030/0571  
 004119 FT 1 0 00186 0 01 0040+95  
 (APRA) NES&LCO BAKERSVI  
 NES&LCO LT BAKERSVILLE  
 (PRDR)

TUNNEL RD  
 (T366)

0030/0000

0030/0000 LENGTH(AH 2984 BK 3124)

NES&LCO BAKERSVILLE  
 (PRDR)

0020/1299

0020/1299 (APRA) NES&LCO BAKERSVI

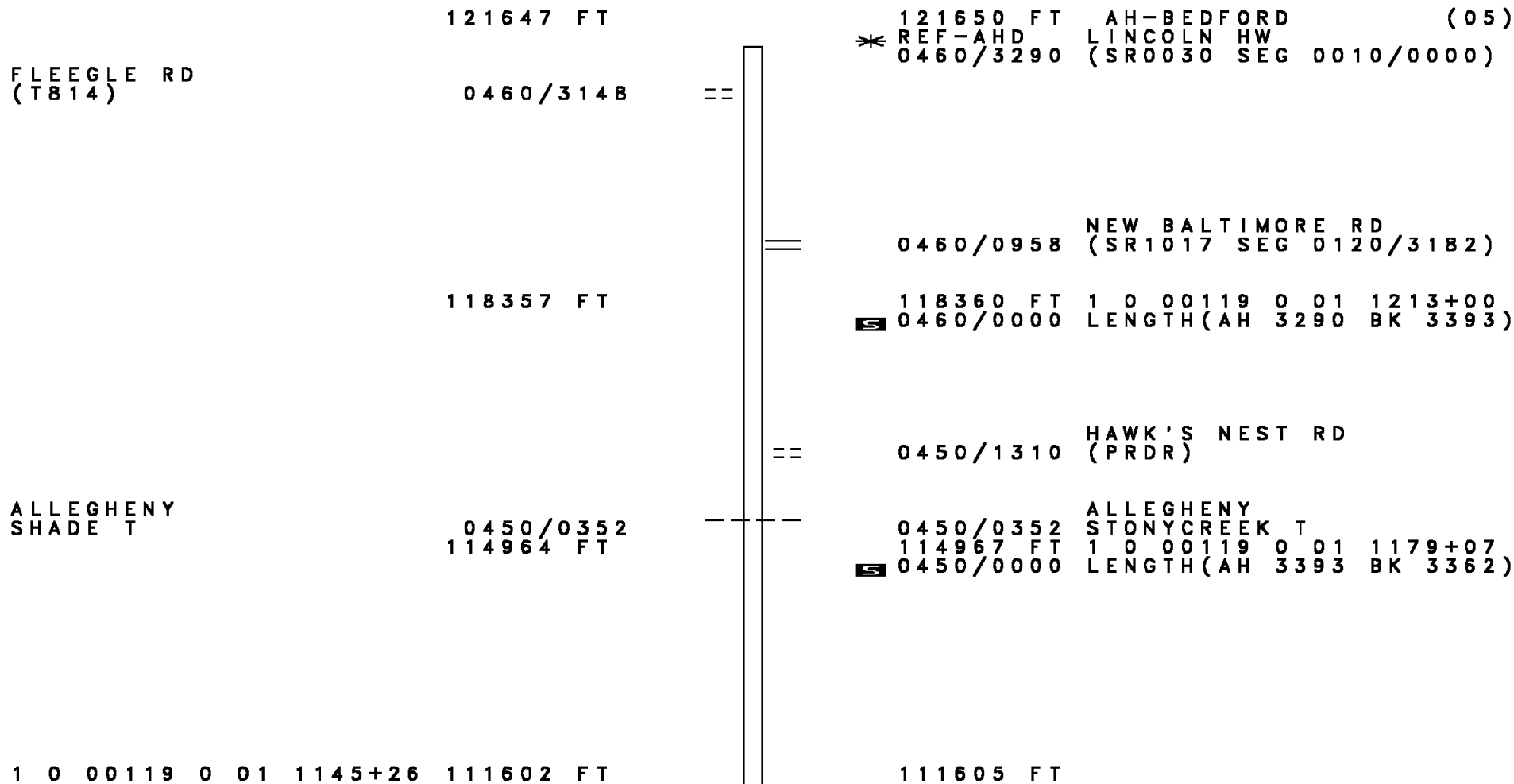
000995 FT

000995 FT 1 0 00186 0 01 0009+71  
 0020/0000 LENGTH(AH 3124 BK 0995)  
 0010/0605 RWIS SITE/AT LAURAL RID  
 GARDNER RD  
 (T587)

000000 FT

000000 FT 1 0 00186 0 00 0000+00  
 NC GLADES PK  
 \* REF-BK SUMMIT RIDGE RD  
 (SR0031 SEG 0570/1006)  
 MFC BEGIN = C  
 BK-WESTMORELAND (64)  
 0010/0000 LENGTH(AH 0995 BK 0000)





DIR: B TOTAL LEN: 23.040 MI. DIST: 09-7 SR: 30  
LEFT MUN: SHADE T RIGHT MUN: SHADE T

SWALLOW RD  
(T794)

0440/0000 ==

5 0440/0000 LENGTH(AH 3362 BK 3625)

107977 FT

107980 FT 1 0 00119 0 01 1107+51  
5 0430/0000 LENGTH(AH 3625 BK 3341)

KEIM RD  
(T792)

0420/1188 ==

104636 FT

104639 FT 1 0 00119 0 01 1075+24  
5 0420/0000 LENGTH(AH 3341 BK 3674)

100962 FT


100965 FT 1 0 00119 0 01 1038+62  
VILLAGE: REELS CORNER  
HUCKLEBERRY HW  
(SR0160 SEG 0620/0000)



5 0410/0000 LENGTH(AH 3674 BK 2370)

0400/1703 INDIAN DR  
(T571)

DIR: B TOTAL LEN: 23.040 MI. DIST: 09-7 SR: 30  
 LEFT MUN: SHADE T RIGHT MUN: SHADE T



098592 FT

098595 FT 1 0 00119 0 01 1014+86  
 0400/0000 LENGTH(AH 2370 BK 2015)

096577 FT

096580 FT 1 0 00119 0 01 0994+31  
 0390/0000 LENGTH(AH 2015 BK 3451)

SHADE CHURCH RD  
 (T744)

0380/2571

==

==

093126 FT

0380/0736 INDIAN LAKE DR  
 (PARK)  
 093129 FT 1 0 00119 0 01 0959+80  
 CALENDAR RUN  
 STRUCTURE LENGTH 13 FT  
 BMSID 55/0030/0380/0000  
 0380/0000 LENGTH(AH 3451 BK 3998)

<=>

RBR

<=>

0370/2626 P3  
 CALENDAR RUN  
 STRUCTURE LENGTH 9 FT  
 BMSID 55/0030/0370/2626

BOOMER MILLER RD  
 (T742)

0370/1200

==

0370/1200 BUCKSTOWN RD  
 (SR1019 SEG 0090/3192)

089128 FT

089131 FT 1 0 00119 0 01 0919+92  
 VILLAGE: BUCKSTOWN  
 0370/0000 LENGTH(AH 3998 BK 3671)

<=>

SPRING DR  
 (PRDR)

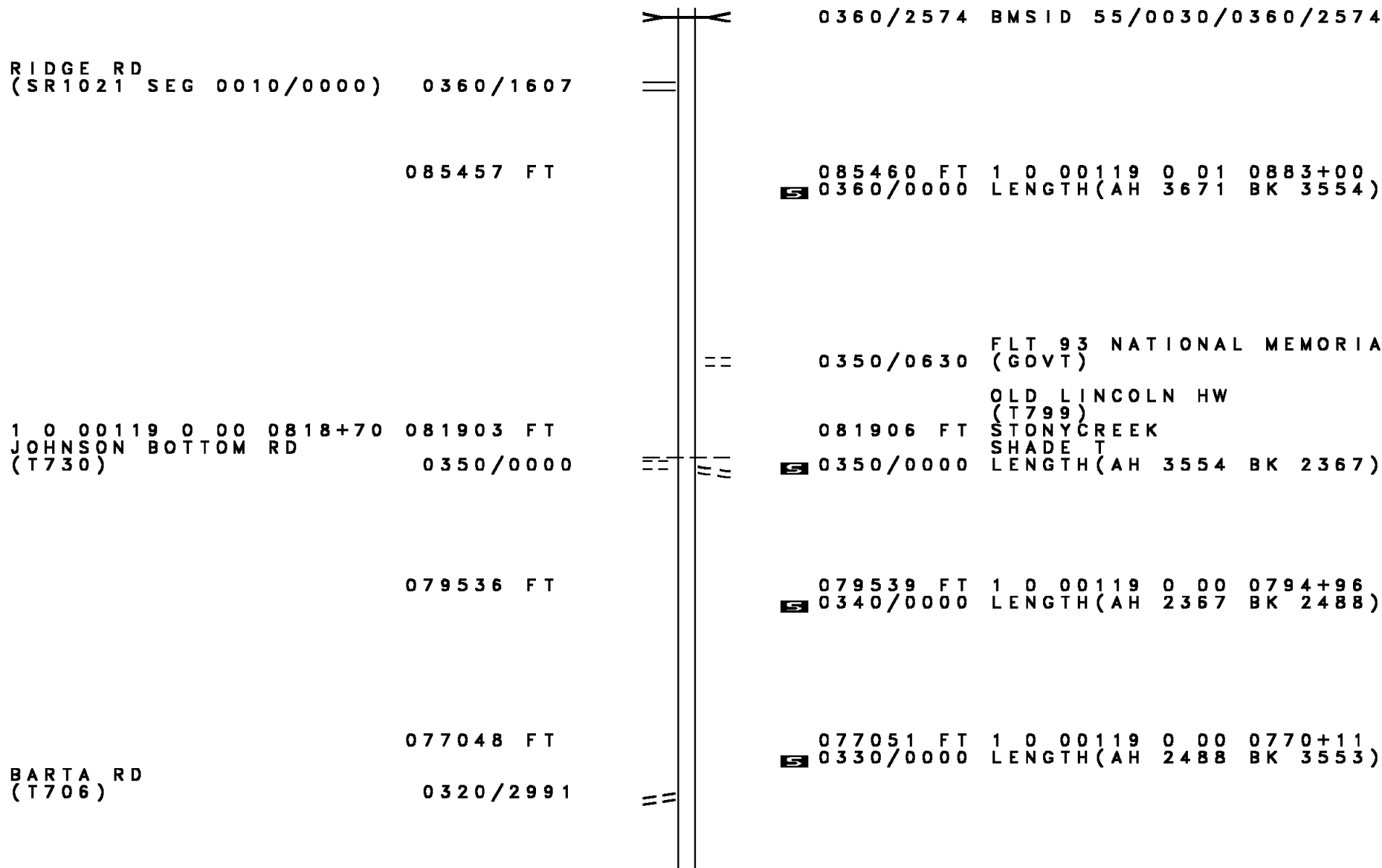
0360/3194

==

RBR

P3  
 TRIB. TO CALENDAR RUN  
 STRUCTURE LENGTH 7 FT

DIR: B TOTAL LEN: 23.040 MI. DIST: 09-7 SR: 30  
 LEFT MUN: SHADE T RIGHT MUN: SHADE T



RIDGE RD  
 (SR1021 SEG 0010/0000) 0360/1607

085457 FT

085460 FT 1 0 00119 0 01 0883+00  
 0360/0000 LENGTH(AH 3671 BK 3554)

1 0 00119 0 00 0818+70 081903 FT  
 JOHNSON BOTTOM RD  
 (T730) 0350/0000

079536 FT

0350/0630 FLT 93 NATIONAL MEMORIA  
 (GOVT)  
 OLD LINCOLN HW  
 (T799)  
 081906 FT STONYCREEK  
 SHADE T  
 0350/0000 LENGTH(AH 3554 BK 2367)

079539 FT 1 0 00119 0 00 0794+96  
 0340/0000 LENGTH(AH 2367 BK 2488)

BARTA RD  
 (T706) 0320/2991

077051 FT 1 0 00119 0 00 0770+11  
 0330/0000 LENGTH(AH 2488 BK 3553)



DIR: B TOTAL LEN: 23.040 MI. DIST: 09-7 SR: 30  
 LEFT MUN: SHADE T RIGHT MUN: SHADE T

ROAD NAME	STATION	MARKER	STATION	MARKER	DESCRIPTION
		--- ---	0320/1480		SHADE QUEMAHONING T
		POE	0320/1195		(APRA) HIGHLAND TANK LT LAMBERTSVILLE RD
		--- ---	0320/0696		(SR1007 SEG 0210/0985) TRIB STONYCREEK RIV STRUCTURE LENGTH 12 FT
	073495 FT		073498 FT		BMSID 55/0030/0320/0696
			5 0320/0000		1 0 00119 0 00 0734+10 LENGTH(AH 3553 BK 3395)
ROSENBAUM RD (T690)		==	0310/2083		
	070100 FT		5 0310/0000		070103 FT 1 0 00119 0 00 0700+09 LENGTH(AH 3395 BK 3429)
OLD LINCOLN HW (T799)		==	0300/0000		
	066671 FT		5 0300/0000		066674 FT 1 0 00119 0 00 0665+95 OLD LINCOLN HW (T799) LENGTH(AH 3429 BK 3386)
STRASISER RD (T647)		==	0290/2100		KENNEDY RD (T831) TROSTLETOWN RD (T832)
		--- ---	0290/1406		BMSEN 55/0030/0290/1339 1 0 00119 0 00 0645+93
		--- ---	0290/1339		CSX RR BMSBG 55/0030/0290/1339 TRIPLE S RD

EXTRACT DATE: 12/21/2020  
PRINT DATE: 12/23/2020

ROADWAY MANAGEMENT SYSTEM  
SLD COUNTY/SR - ANNUAL PRINT

PAGE NUMBER: 7  
COUNTY: SOMERSET

DIR: B TOTAL LEN: 23.040 MI.  
LEFT MUN: QUEMAHONING T

DIST: 09-7 SR: 30  
RIGHT MUN: QUEMAHONING T

WHISTLER RD  
(SR0403 SEG 0010/0000) 0290/1109

LENHART RD  
(T666) 0290/0178

063285 FT

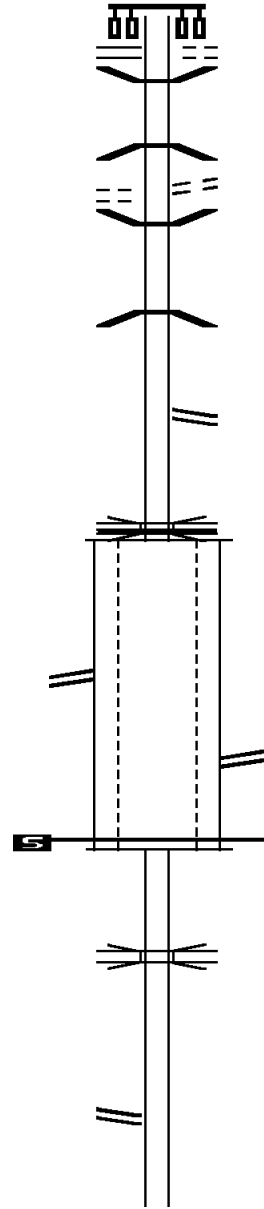
062186 FT

RAMP A RD  
(SR8002 SEG 0254/0000)  
RAMP A RD  
(SR8002 SEG 0252/0567) 0271/0413

1 0 00119 0 00 0617+70 061530 FT  
MFC BEGIN = B  
LENGTH(AH 0656 BK 0814) 0271/0000

060716 FT

1 0 00119 0 00 0590+10 058997 FT  
OAK AV  
(SR4053 SEG 0010/0000) 0250/0000



0290/1109  
0290/0720

0290/0630

0290/0178  
0290/0160  
063288 FT

0290/0000

0280/0199  
062189 FT

0280/0000

0270/0353  
061523 FT

0270/0000

060709 FT

0260/0000

058990 FT

0250/0000

(T852)

BMSEN 55/0030/0290/0630  
1 0 00119 0 00 0632+25  
TRIB STONYCREEK RIVER  
BMSBG 55/0030/0290/0630  
NORTH CLUB RD  
(T868)  
BMSEN 55/0030/0290/0000  
1 0 00119 0 00 0632+25  
STONYCREEK RIVER  
BMSBG 55/0030/0290/0000  
LENGTH(AH 3386 BK 1099)

RAMP C RD  
(SR8002 SEG 0750/0330)  
1 0 00119 0 00 0621+24  
SR 0281  
OP ID 55/0281/0650/3865  
MFC BEGIN = B  
LENGTH(AH 1099 BK 0666)

RAMP B RD  
(SR8002 SEG 0014/0283)  
RAMP B RD  
(SR8002 SEG 0012/0000)  
1 0 00119 0 00 0617+70  
MFC BEGIN = B  
LENGTH(AH 0666 BK 0814)  
1 0 00119 0 00 0606+62  
SR 4019 (SOMERSET)  
OP ID 55/4019/0070/0000  
LENGTH(AH 0814 BK 1719)

LENGTH(AH 1719 BK 2380)

DIR: B TOTAL LEN: 23.040 MI. DIST: 09-7 SR: 30  
 LEFT MUN: QUEMAHONING T RIGHT MUN: QUEMAHONING T

1 0 00119 0 00 0565+00 056617 FT  
 W MAIN ST  
 (SR4028 SEG 0010/0000) 0240/0000

SKUNK HOLLOW RD  
 (T615) 0230/1917

053426 FT

050003 FT

046810 FT

SLAGLE HILL RD  
 (SR4021 SEG 0010/0000) 0210/0000

056610 FT

5 0240/0000 LENGTH(AH 2380 BK 3191)

0230/1429 GOLDSMITH RD  
 (T614)

5 053419 FT 1 0 00119 0 00 0534+12  
 0230/0000 LENGTH(AH 3191 BK 3423)

5 049996 FT 1 0 00119 0 00 0499+89  
 0220/0000 LENGTH(AH 3423 BK 3193)

HIGGINS RUN  
 STRUCTURE LENGTH 17 FT  
 BMSID 55/0030/0210/0367  
 0210/0367 1 0 00119 0 00 0467+41  
 CULLINS RD  
 (T686)  
 5 0210/0000 LENGTH(AH 3193 BK 3177)





DIR: B TOTAL LEN: 23.040 MI. DIST: 09-7 SR: 30  
 LEFT MUN: JENNER T RIGHT MUN: JENNER T

ROADWAY NAME (BORO)	SEGMENT ID	LENGTH (FT)	STRUCTURE / FEATURES	ADDITIONAL DATA
BLACKS HILL RD (SR4023 SEG 0070/0000)	0100/1097	024484 FT	Million Dollar HW	(SR4023 SEG 0070/0000) BOCSY DR (T216) 1 0 00119 0 00 0244+51 VILLAGE: JENNERS CROSSR
EAST DENISON WY (BORO)	0090/0898		Jenner	JENNERSTOWN B
MAYSON WY (BORO)	0090/0466		TR. BEAVER DM	STRUCTURE LENGTH 10 FT BMSID 55/0030/0090/1344
SCHOOLHOUSE RD (BORO)	0090/0163	020893 FT	EAST EMERT WY	(BORO)
NARROW WY (BORO)	0080/2135			020893 FT 1 0 00119 0 00 0208+85 LENGTH(AH 3591 BK 2443)
BORO ST (BORO)	0080/1731		EAST EMERT WY	(BORO)
SOMER WY (BORO)	0080/1002		SOMERSET PK	(SR0985 SEG 0130/0000)

VILLAGE: FERRELLTON  
 QUEMAHONING  
 BMSBG 55/0030/0110/0000  
 LENGTH(AH 2951 BK 3700)

MILLION DOLLAR HW  
 (SR4023 SEG 0070/0000)  
 BOCSY DR  
 (T216)  
 1 0 00119 0 00 0244+51  
 VILLAGE: JENNERS CROSSR  
 NC LINCOLN HW  
 LENGTH(AH 3700 BK 3591)

EXTRACT DATE: 12/21/2020  
PRINT DATE: 12/23/2020

ROADWAY MANAGEMENT SYSTEM  
SLD COUNTY/SR - ANNUAL PRINT

PAGE NUMBER: 2  
COUNTY: SOMERSET

DIR: B TOTAL LEN: 23.040 MI.  
LEFT MUN: JENNERSTOWN B

DIST: 09-7 SR: 30  
RIGHT MUN: JENNERSTOWN B

STARTH WY (BORO)	0080/0660	==	0080/0987	SOMERSET ST (BORO)
1 0 00119 0 00 0184+36 018450 FT SCHOOL ST (BORO)	0080/0000	==	0080/0647	TELFORD WY (BORO)
1 0 00119 0 00 0179+26 017950 FT RED MAPLE ST (BORO)	0070/0000	==	018450 FT	
GOHN RD (TWP )	0060/2123	==	0070/0393	LENGTH(AH 2443 BK 0500) ANN ST (BORO)
LOCUST ST (TWP )	0060/0907	==	017950 FT	JENNERSTOWN JENNER T
GLESSNER ACRES RD (TWP )	0060/0417	==	0060/2349	LENGTH(AH 0500 BK 2549) RACE ST (TWP )
KLINES MILL RD (SR4027 SEG 0010/0000) JENNERSTOWN JENNER T	0050/1770	==	0060/1863	SHAFFER ST (TWP )
	013000 FT	==	015401 FT	1 0 00119 0 00 0153+77 NC PITT ST AIRESMAN RD (T458)
		==	0060/0000	LENGTH(AH 2549 BK 2401)
		==	013000 FT	1 0 00119 0 00 0129+83 WILLISON RD (T456)
		==	0050/0000	LENGTH(AH 2401 BK 2094)

DIR: B TOTAL LEN: 23.040 MI. DIST: 09-7 SR: 30  
 LEFT MUN: JENNER T RIGHT MUN: JENNER T

Stationing	Length	Description	Stationing	Length	Description
010906 FT			010906 FT	1 0 00119 0 00 0109+02	
			0040/0000		LENGTH(AH 2094 BK 3653)
			0030/1966		KEYSERTOWN RD (SR4013 SEG 0140/3148)
1 0 00119 0 00 0072+20 007253 FT			007253 FT		
SLIDING ROCK RD (T737)			0030/0000		LENGTH(AH 3653 BK 3943)
			003310 FT		
			003310 FT	1 0 00119 0 00 0033+18	
			0020/0000		LAUREL RIDGE STATE PARK (PARK) LENGTH(AH 3943 BK 3310)
			000000 FT		
			0010/0304		LAUREL SUMMIT RD (FRST)
			000000 FT	1 0 00119 0 00 0000+00	
			* REF-BK		NC LINCOLN HW LINCOLN HW (SR0030 SEG 0830/1145) MFC BEGIN = B BK-WESTMORELAND (64)
			0010/0000		LENGTH(AH 3310 BK 0000)