

# **Straight Line Diagram**

**(Including Drain Pipes)**

## **Bucks**

### **9**

## **January 2021**

This document was produced by the Pennsylvania Department of Transportation (PENNDOT) as an internal management tool for State maintained highways and is not to be used for other purposes. The printed information was compiled from the Department's computerized Roadway Management System (RMS) and is subject to change without notice. Use of any or all of the printed information for purposes other than those intended by the Department may not satisfy other accuracy and completeness requirements and the Department does not warrant that such printed information is accurate or complete.

ROADWAY MANAGEMENT SYSTEM  
 INDEX FOR SR'S LOCATED IN THE COUNTY OF BUCKS

SR	BGN	PAGE	END	PAGE	SR	BGN	PAGE	END	PAGE	SR	BGN	PAGE	END	PAGE
0001		1		18	2008	456		457		2059	633		636	
0013		19		33	2009	458		458		2060	637		637	
0032		34		63	2010	459		461		2061	638		639	
0063		64		64	2011	462		463		2063	640		640	
0095		65		76	2012	464		464		2064	641		641	
0113		77		85	2013	465		465		2065	642		643	
0132		86		109	2014	466		467		2066	644		644	
0152	1	110		121	2015	468		471		2067	645		647	
0179		122		123	2016	472		473		2069	648		654	
0202		124		138	2017	474		475		2070	655		655	
0212		139		149	2018	476		481		2071	656		664	
0213		150		157	2019	482		483		2073	665		669	
0232		158		169	2020	484		488		2075	670		672	
0263		170		187	2021	489		490		2077	673		675	
0295		188		200	2022	491		492		2079	676		681	
0309		201		223	2023	493		495		2081	682		686	
0313		224		239	2024	496		499		2083	687		689	
0332		240		255	2025	500		515		2085	690		690	
0412		256		261	2026	516		518		2087	691		691	
0413		262		287	2027	519		524		2089	692		698	
0513		288		294	2028	525		526		2091	699		701	
0532		295		307	2029	527		537		2093	702		702	
0563		308		317	2030	538		538		2095	703		703	
0611		318		345	2031	539		539		2097	704		706	
0663		346		351	2032	540		540		2099	707		707	
1001		352		356	2033	541		547		2101	708		710	
1002		357		362	2034	548		549		2102	711		711	
1003		363		370	2035	550		551		2103	712		715	
1004		371		376	2036	552		555		2105	716		716	
1006		377		386	2037	556		566		2107	717		718	
1007		387		388	2038	567		584		2109	719		721	
1008		389		391	2039	585		585		2111	722		722	
1009		392		394	2040	586		587		2113	723		725	
1010		395		399	2041	588		588		2115	726		727	
1011		400		400	2042	589		589		2191	728		728	
1012		401		404	2043	590		595		2192	729		729	
1013		405		409	2044	596		598		2193	730		730	
1014		410		416	2045	599		600		2194	731		731	
1015		417		420	2047	601		602		2195	732		732	
1016		421		421	2048	603		604		2196	733		733	
1017		422		425	2049	605		613		2197	734		734	
1018		426		426	2050	614		615		2198	735		735	
1019		427		430	2051	616		618		2199	736		736	
1020		431		432	2052	619		619		3001	737		739	
2001		433		433	2053	620		624		3002	740		743	
2002		434		442	2054	625		625		3003	744		747	
2004		443		444	2055	626		629		4001	748		749	
2005		445		446	2056	630		630		4003	750		757	
2006		447		454	2057	631		631		4005	758		759	
2007		455		455	2058	632		632		4006	760		760	





December 30, 2020

## Pennsylvania State Roads - Straight Line Diagrams

Contained within this document are the 2021 Pennsylvania Straight Line Diagram's (SLD's) for State Routes by county within a particular PennDOT district. At the end of each year, PennDOT takes a snapshot of its current SLD database and creates PDF files from the SLD snapshot. The SLD's are a graphical representation of State Routes (SR's) that PennDOT maintains. The information shown on the SLD's is generated from data found in PennDOT's Roadway Management System (RMS) database. The data from RMS is constantly being updated to match actual roadway inventory data found on Pennsylvania's state highways. PennDOT's SR system is explained briefly in this document along with symbol definitions for each type of roadway feature or attribute found on the SLD. This PDF version of the SLD contains an individual county list of all state roads found in that county. The SR's found on the list are linked to the actual pages that show the individual SLD's. To find an SLD for a particular road that you want, simply point to that road on the SR index list and click on it to jump to the beginning page of that SLD.

If you have any questions or comments concerning information found in this document, please contact Colin McClenahan, [Roadway Inventory and Testing Unit](#), [Asset Management Division](#), [Bureau of Maintenance and Operations](#), by calling (717) 783-0172.

*Additional information on state owned highways is available from your local PENNDOT Engineering District Office, RMS Unit, RMS Coordinator.*

**Straight Line Diagram Disclaimer:** This document is for informational purposes only and may be viewed by anyone. No part of the information contained in this document may be altered or redistributed without prior written consent of PENNDOT. Straight Line Diagram information is provided "as is" without warranty of any kind, either expressed or implied. This information could include technical inaccuracies or errors of omission. Changes may be made periodically to the information herein.

**Copyright © 2020 by the Commonwealth of Pennsylvania. All rights reserved.**



## Asset Management Division Mission Statement

To protect and preserve Pennsylvania's infrastructure by providing meaningful, timely, and accurate pavement and roadway management, design, standards, strategies, inventory and condition, as well as fair, consistent and efficient application of Commonwealth laws and regulations.

# CUSTOMER SERVICE RATING FORM

## Straight Line Diagram (SLD) – Customer Service Rating

As means to improve customer service, we would like you to rate the product/ service you have received, by circling a “grade” from “A” (excellent) to “E” (fail).

**A**                      **B**                      **C**                      **D**                      **E**

If your rating is not an “A,” please let us know what we could do better.

---

---

---

---

---

Name and Organization (optional)

---

Thank You.

*(Fold along line, and tape or staple together before mailing)*

*(Cut along dashed line)*

---

---

---

Bureau of Maintenance and Operations  
Asset Management Division – BOMO Annex  
907 Elmerton Avenue  
Harrisburg, PA 17110  
ATTN: Colin McClenahan

**PENNSYLVANIA DEPARTMENT OF TRANSPORTATION**  
**Bureau of Maintenance and Operations, Asset Management Division**

**Location Referencing System (LRS) – Definitions, Uses & Testing**

The Department's LRS, implemented in 1987, is the mechanism to designate the State highway network, to define roadway lengths, locations, and route connectivity, and to serve as the basis for the collection, storage, and integration of roadway information.

An LRS key is a unique series of numbers that identifies the location of each point or feature along a State route. The fourteen digit number is an integral part of the Roadway Management System (RMS) where roadway data is stored. 07/4016/0100/0857 is an example of an LRS key, which identifies County (CO) = 07, State Route (SR) = 4016, Segment (SEG) = 0100, and Offset = 0857.

**County (CO)**

Each of Pennsylvania's sixty-seven counties is identified by a number.

Name	#	Name	#	Name	#	Name	#
Adams	1	Clinton	18	Lackawanna	35	Potter	52
Allegheny	2	Columbia	19	Lancaster	36	Schuylkill	53
Armstrong	3	Crawford	20	Lawrence	37	Snyder	54
Beaver	4	Cumberland	21	Lebanon	38	Somerset	55
Bedford	5	Dauphin	22	Lehigh	39	Sullivan	56
Berks	6	Delaware	23	Luzerne	40	Susquehanna	57
Blair	7	Elk	24	Lycoming	41	Tioga	58
Bradford	8	Erie	25	McKean	42	Union	59
Bucks	9	Fayette	26	Mercer	43	Venango	60
Butler	10	Forest	27	Mifflin	44	Warren	61
Cambria	11	Franklin	28	Monroe	45	Washington	62
Cameron	12	Fulton	29	Montgomery	46	Wayne	63
Carbon	13	Greene	30	Montour	47	Westmoreland	64
Centre	14	Huntingdon	31	Northampton	48	Wyoming	65
Chester	15	Indiana	32	Northumberland	49	York	66
Clarion	16	Jefferson	33	Perry	50	Philadelphia	67
Clearfield	17	Juniata	34	Pike	51		

**State Route (SR)**

State Routes (SR's) are identified by four-digit numbers. SR numbers are assigned as follows:

- |  |           |
|--|-----------|
| 1. Traffic Routes: Routes designated as Interstates, US or PA Routes | 0001-0999 |
| 2. Quadrant Routes (Non-Traffic Routes)                              | 1001-4999 |
| 3. Relocated Traffic Routes  | 6000-6999 |
| 4. Turned Back, Abandoned, or Null Routes                            | 7000-7999 |
| 5. Interchanges  | 8001-8999 |
| 6. WYE's   | 9101-9199 |
| 7. Rest Areas  | 9201-9299 |
| 8. Truck Escape Ramps  | 9301-9399 |
| 9. Others  | 9401-9499 |

Even/Odd Convention: Even numbers are typically given to SR's in the East/West direction, and odd numbers to SR's that run North/South. This convention applies to Interstate Routes (except those that are Beltways or Spurs), and Quadrant Routes. This convention may or may not apply to PA or US Traffic Routes.

Hierarchy: If two or more traffic routes occupy the same section of roadway, the SR number is based on the "higher" type route, according to the following hierarchy. If the traffic routes are the same hierarchy class, then the SR number is assigned the lower numbered traffic route (Figure 1).

1. Interstates
2. U.S. Routes
3. PA Routes
4. Quadrant Routes

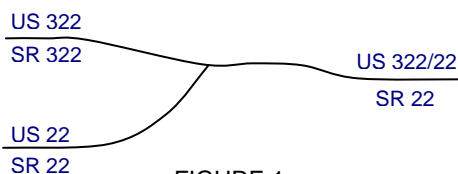


FIGURE 1

Other Numbering Conventions:

1. The first digit of a quadrant route is based on which quadrant of the county the route is located, as shown in the following diagram (Figure 2).
2. The last three digits of a Relocated Traffic Route are the same as the Traffic Route that was relocated.
3. Interchanges are numbered sequentially. Odd numbers are given to interchanges along SR's in the North/South direction; even numbers are given to interchanges along SR's in the East/West direction (Figure 3).
4. WYE's are given odd numbers if the connecting SR is odd numbered, and even numbers if the connecting SR is even numbered.
5. Rest Areas or Truck Escape Ramps are given odd numbers if they connect to the Southbound or Westbound side of an SR, and even numbers if they connect to the Northbound or Eastbound side.

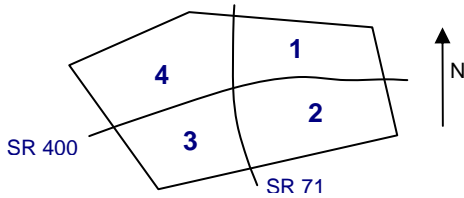


FIGURE 2

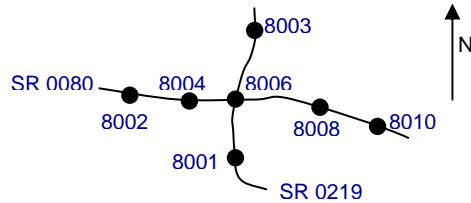


FIGURE 3

**Segment (SEG)**

State routes are divided into segments, which are approximately one-half mile long, and are identified by a four-digit number. Segment begin and end points are placed at physical features where possible. Segment numbers increase in the North or East direction, and typically by 10's (Figure 4). Segments are even numbered on undivided roadways, and in the Northbound or Eastbound direction of divided roadways. Segments are odd numbered in the Southbound or Westbound direction of divided roadways (Figure 5). Interstate segments are associated with the mile posts (Figure 6).

Undivided Roadways

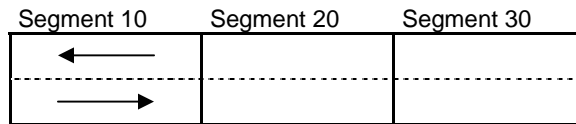


FIGURE 4

Divided Roadways

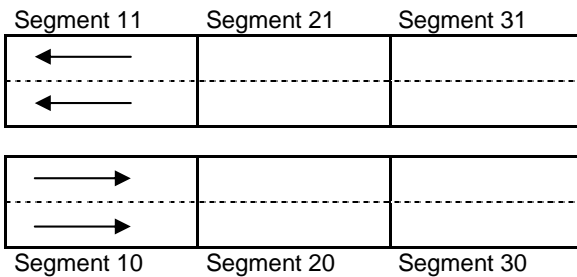


FIGURE 5

Interstate Roadways

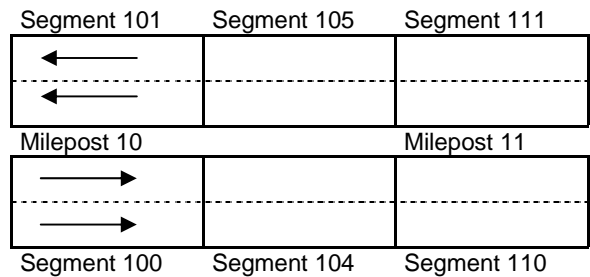


FIGURE 6

Turned Back, Abandoned, and Null Segments are given numbers in the range of 7000-7999. For two coincident State routes, the route with "lower" hierarchy is "nulled."

Segment numbering restarts on Traffic Routes at County boundaries, except Interstates (Figure 7).

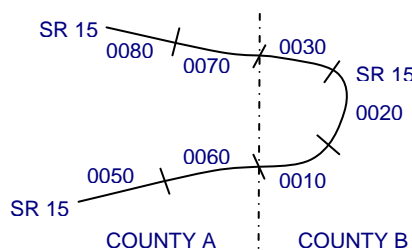


FIGURE 7



## Offset

The offset, a subdivision of the segment, is the distance (in feet) from the beginning of the segment, expressed as a four-digit number. Offsets are measured in the increasing segment direction.

## Segment Markers

Segment markers, which allow for easy identification of the LRS location on the State highway system, indicate the State route and segment number at the point that each segment is entered. If the beginning of a segment occurs at a physical feature, then the point of reference is at the physical feature and not the sign. At intersections, signs are used to identify beginning or ending State routes or segments.



## Users of the LRS

Locations of all intersections, structures, and other points of interest are field verified and inventoried in the RMS. This information can be displayed on Straight Line Diagrams (SLD's) which can be viewed in the RMS, or hardcopy form. SLD books are refreshed and printed annually for distribution to the Department's District and County offices, as well as too many external entities.

A list of those within the Department that use the LRS to identify locations in the RMS and in the field includes personnel from the following organizations: Pavement Testing, County Maintenance, Traffic, Design, Surveys, Construction, Bridge, Permits, Crash Review, Planning and Programming, Posted & Bonded Roads, Tort Liability, and Emergency Management.

Users outside the Department include: County & Municipal governments, County 911, Planning Commissions, Federal Highway Administration, State & Local Police, Local Emergency Management, Delivery Services (UPS, Fed Ex, etc.), Fire Departments, Utility Companies, Contractors, and Consultants.

Without segment markers located in the field, all of these users would have to rely solely on the SLD, which would be extremely cumbersome at best and impossible for some.

## Verification, QA & QC

In order to assure that LRS information is indicated properly in the RMS, on SLD's, and in the field, LRS Quality Assurance (QA) and Quality Commitment (QC) programs are performed each year. The Bureau of Maintenance and Operations, Asset Management Division, Roadway Inventory & Testing Unit (RITU) performs all Statewide QC testing. Field verification and QA is also performed by RITS, except in Engineering Districts 2-0, 11-0, and 12-0, where it is done "in-house." Each Engineering District is responsible for its own LRS completeness and maintenance with respect to the RMS.

Twenty percent of each county is field tested annually as part of the QA program, and five percent of each county is tested for the annual QC program. The goal of the QC program is to maintain at least 90% accuracy between the RMS and the actual field locations of highway features. Annual QC ratings are developed and reported to the Engineering Districts.









































Field testing is performed by two-person teams (a permanent employee that operates the test, and a temporary employee that drives the device) with the use of vans equipped with an on-board computer and a Data Measurement Subsystem. Testing is typically performed during the months of April through November.

Vehicle location and roadway features are displayed on the van's computer screen in SLD format, and the software accepts operator inputs verifying or modifying roadway feature locations, as well as comments. Though the system can function at greater speed, test speeds are typically less than 25 mph to ensure accuracy.

There are five categories of information that is verified and/or modified:

1. State Route Length
2. Segment Length
3. Roadway Geometry (lane count, pavement & shoulder types & widths)
4. Intersecting Feature Location (intersections & bridges)
5. Segment Marker Location

STRAIGHT LINE DIAGRAM (SLD) ANNUAL REFRESH ATTRIBUTE KEY PAGE 1 OF 2

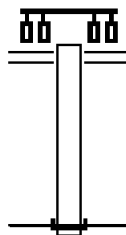
 SEGMENT MARKER	 AHEAD LEFT INTER STATE OWNED	 RAILROAD CROSSING	 INTERSTATE MILEPOST
 TURNBACK	 AHEAD LEFT INTER NON-STATE	 RAILROAD OVER-PASS	 MFC BEGIN
 NULL	 AHEAD RIGHT INTE STATE OWNED	 OVER-PASS	 MUNICIPAL BOUNDARY
 UNDIVIDED HIGHWAY	 AHEAD RIGHT INTE NON-STATE	 BRIDGE END	 VILLAGE BEGIN
 PHYSICALLY DIVIDED	 BACK LEFT INTER STATE OWNED	 BRIDGE BEGIN	AH - LENGTH FORWARD TO NEXT SEGMENT BEGIN BK - LENGTH BACKWARD TO PREVIOUS SEGMENT BEGIN
 PAINT DIVIDED	 BACK LEFT INTER NON-STATE	 TUNNEL	
 INTERSECTION AHEAD	 BACK RIGHT INTER STATE OWNED	 SIGN STRUCTURE	MFC - MAINTENANCE FUNCTIONAL CLASS  A = INTERSTATE EXPRESSWAY AND/OR PRINCIPLE ARTERIAL C = MINOR ARTERIAL D = COLLECTOR E = LOCAL ACCESS F = INTERCHANGE RAMP
 INTERSECTION BACK	 BACK RIGHT INTER NON-STATE	 P3 BRIDGE	
 REFERENCE AHEAD/BACK	 T-LEFT INTERSEC STATE OWNED	 RETAINING WALL	
 DIVIDED CONNECTOR	 T-LEFT INTERSEC NON-STATE	 BRIDGE/CULVERT UNDER FILL	NULL AND TURNBACK SEGMENTS ARE DISPLAYED IN THE DEPARTMENT'S ROADWAY MANAGEMENT SYSTEM (RMS) AS 100 FEET IN LENGTH. ACTUAL SEGMENT AND SECTION LENGTHS MAY VARY SIGNIFICANTLY
 CROSS INTERSEC STATE OWNED	 T-RIGHT INTERSEC STATE OWNED	 PIPE (STAMPP)	
 CROSS INTERSEC NON-STATE	 T-RIGHT INTERSEC NON-STATE	 ROTARY INTERSEC	



EXTRACT DATE: 12/21/2020 ROADWAY MANAGEMENT SYSTEM PAGE NUMBER: 974  
 PRINT DATE: 12/23/2020 SLD COUNTY/SR - ANNUAL PRINT COUNTY: BUCKS  
 DIR: N TOTAL LEN: .114 MI. DIST: 06-1 SR: 9415  
 LEFT MUN: TULLYTOWN B RIGHT MUN: TULLYTOWN B

000600 FT

000000 FT



000600 FT

0010/0600

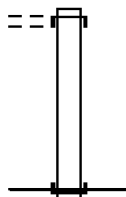
000000 FT 0 0 00000 0 00 0000+00  
 INTER-BK NC JU GHANDLE RD  
 BRISTOL PK  
 (SR0013 SEG 0250/0403)  
 MFC BEGIN = F  
 0010/0000 LENGTH(AH 0600 BK 0000)

BRISTOL PK  
 (SR0013 SEG 0251/0910)  
 (SR0013 SEG 0250/0875)

EXTRACT DATE: 12/21/2020 ROADWAY MANAGEMENT SYSTEM PAGE NUMBER: 973  
 PRINT DATE: 12/23/2020 SLD COUNTY/SR - ANNUAL PRINT COUNTY: BUCKS  
 DIR: N TOTAL LEN: .117 MI. DIST: 06-1 SR: 9412  
 LEFT MUN: BENSLEM T RIGHT MUN: BENSLEM T

PARK-N-RIDE  
 (GOVT)

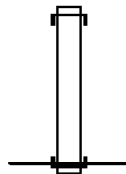
000620 FT  
 0010/0620  
 000000 FT



000620 FT  
 INTER-AHD PARK-N-RIDE  
 0010/0620 (GOVT)  
 000000 FT 1 0 00000 0 00 0000+00  
 NC SEPTA ACCESS RD TO PNR  
 INTER-BK RAMP RD  
 (SR8001 SEG 0752/0000)  
 MFC BEGIN = F  
 0010/0000 LENGTH(AH 0620 BK 0000)

EXTRACT DATE: 12/21/2020 ROADWAY MANAGEMENT SYSTEM PAGE NUMBER: 972  
 PRINT DATE: 12/23/2020 SLD COUNTY/SR - ANNUAL PRINT COUNTY: BUCKS  
 DIR: N TOTAL LEN: .097 MI. DIST: 06-1 SR: 9409  
 LEFT MUN: BRISTOL T RIGHT MUN: BRISTOL T

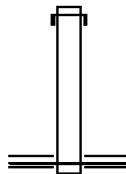
000510 FT  
 000000 FT



000510 FT  
 INTER-AHD VETERANS HW  
 0250/0510 (SR0413 SEG 0051/0411)  
 000000 FT 1 0 00000 0 00 0000+00  
 NC JU GHANDLE RD  
 INTER-BK BRISTOL PK  
 (SR0013 SEG 0171/0160)  
 MFC BEGIN = F  
 0250/0000 LENGTH(AH 0510 BK 0000)

EXTRACT DATE: 12/21/2020 ROADWAY MANAGEMENT SYSTEM PAGE NUMBER: 971  
 PRINT DATE: 12/23/2020 SLD COUNTY/SR - ANNUAL PRINT COUNTY: BUCKS  
 DIR: B TOTAL LEN: .058 MI. DIST: 06-1 SR: 9407  
 LEFT MUN: FALLS T RIGHT MUN: FALLS T

000304 FT  
 000000 FT



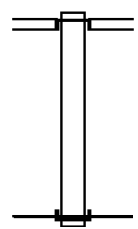
000304 FT  
 INTER-AHD LINCOLN HW  
 0250/0304 (SR2022 SEG 0041/0090)  
 000000 FT 0 0 00000 0 00 0000+00  
 NC RAMP RD  
 LINCOLN HW  
 (SR2022 SEG 0030/2809)  
 MFC BEGIN = F  
 0250/0000 LENGTH(AH 0304 BK 0000)

EXTRACT DATE: 12/21/2020      ROADWAY MANAGEMENT SYSTEM      PAGE NUMBER: 970  
 PRINT DATE: 12/23/2020      SLD COUNTY/SR - ANNUAL PRINT      COUNTY: BUCKS  
 DIR: E      TOTAL LEN: .184 MI.      DIST: 06-1      SR: 9405  
 LEFT MUN: BRISTOL B      RIGHT MUN: BRISTOL B

000972 FT

000972 FT  
 INTER-AHD BATH ST  
 (SR2029 SEG 0010/2288)  
 BATH ST  
 0250/0972 (SR2029 SEG 0010/2288)

000000 FT



000000 FT 1 0 00000 0 00 0000+00  
 NC RAMP RD  
 INTER-BK BRISTOL PK  
 (SR0013 SEG 0171/2924)  
 MFC BEGIN = F  
 0250/0000 LENGTH(AH 0972 BK 0000)



DIR: B TOTAL LEN: .504 MI. DIST: 06-1 SR: 9401  
 LEFT MUN: FALLS T RIGHT MUN: FALLS T

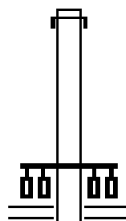
002660 FT

002660 FT  
 INTER-AHD LINCOLN HW  
 0750/1032 (SR0001 SEG 0210/1330)

001628 FT

001628 FT 0 0 00000 0 00 0000+00  
 NC RAMP B RD  
 STONY HILL RD  
 (SR2069 SEG 0010/1614)

5 0750/0000 LENGTH(AH 1032 BK 0881)



000747 FT

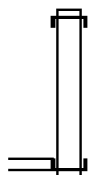
INTER-AHD LINCOLN HW  
 0500/0881 (SR0001 SEG 0211/1223)

FROM 2022/0010 SH  
 (CONN)  
 WOOLSTON DR  
 (SR2022 SEG 0011/0530)

0500/0000

000747 FT 0 0 00000 0 00 0000+00  
 NC RAMP C RD  
 INTER-BK WOOLSTON DR  
 (SR2022 SEG 0011/0530)

5 0500/0000 LENGTH(AH 0881 BK 0747)

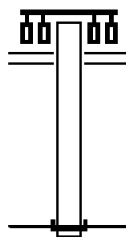


000000 FT

STONY HILL RD  
 (SR2069 SEG 0010/1640)

0010/0747  
 000000 FT 0 0 00000 0 00 0000+00  
 NC RAMP A RD  
 INTER-BK LINCOLN HW  
 (SR0001 SEG 0210/0417)

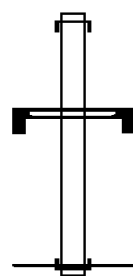
5 0010/0000 LENGTH(AH 0747 BK 0000)



EXTRACT DATE: 12/21/2020 ROADWAY MANAGEMENT SYSTEM PAGE NUMBER: 968  
 PRINT DATE: 12/23/2020 SLD COUNTY/SR - ANNUAL PRINT COUNTY: BUCKS  
 DIR: S TOTAL LEN: .265 MI. DIST: 06-1 SR: 9205  
 LEFT MUN: BRISTOL T RIGHT MUN: BRISTOL T

001400 FT

000000 FT



001400 FT  
 INTER-AHD DELAWARE EX  
 0010/1400 (SR0095 SEG 0401/0600)

SIGN: CANTILEVER  
 0010/0500 BMSID 09/9205/0010/0500  
 000000 FT 00000000 000000+00  
 NC RAMP RD  
 INTER-BK DELAWARE EX  
 (SR0295 SEG 0003/2180)  
 MFC BEGIN = F  
 0010/0000 LENGTH(AH 1400 BK 0000)

EXTRACT DATE: 12/21/2020 ROADWAY MANAGEMENT SYSTEM PAGE NUMBER: 967  
 PRINT DATE: 12/23/2020 SLD COUNTY/SR - ANNUAL PRINT COUNTY: BUCKS

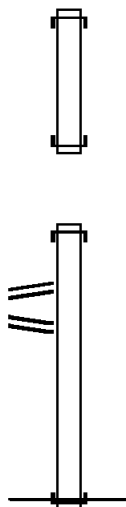
DIR: N TOTAL LEN: .422 MI. DIST: 06-1 SR: 9201  
 LEFT MUN: LOWER MAKEFIELD T RIGHT MUN: LOWER MAKEFIELD T

002230 FT

001630 FT

RAMP RD  
 (SR9201 SEG 0510/0600) 0500/1200  
 RAMP RD  
 (SR9201 SEG 0510/0000) 0500/0670

000000 FT

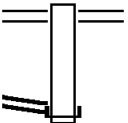
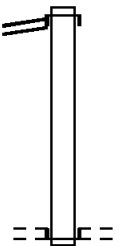
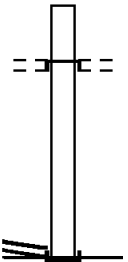


002230 FT  
 INTER-AHD RAMP RD  
 0510/0600 (SR9201 SEG 0500/1200)  
 001630 FT 0 0 00000 0 00 0000+00  
 INTER-BK RAMP RD  
 (SR9201 SEG 0500/0670)  
 0510/0000 LENGTH(AH 0600 BK 1630)

INTER-AHD DELAWARE EX  
 0500/1630 (SR0295 SEG 0095/1430)

000000 FT 1 0 01000 2 00 0000+00  
 NC RAMP RD  
 INTER-BK DELAWARE EX  
 (SR0295 SEG 0101/0492)  
 MFC BEGIN = F  
 0500/0000 LENGTH(AH 1630 BK 0000)

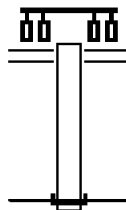
DIR: N TOTAL LEN: .567 MI. DIST: 06-1 SR: 9107  
 LEFT MUN: BRISTOL T RIGHT MUN: BRISTOL T

		002992 FT		002992 FT EDGELY RD 0500/0506 (SR2033 SEG 0010/0254) 002486 FT MP RD INTER-BK BRISTOL PK (SR0013 SEG 0231/0574)
0 0 00000 0 00 0000+00	002486 FT	0500/0000		5 0500/0000 LENGTH(AH 0506 BK 1240)
BRISTOL PK (SR0013 SEG 0231/0574)				
BRISTOL PK (SR0013 SEG 0220/0099)	0020/1240			INTER-AHD BRISTOL PK 0020/1240 (SR0013 SEG 0220/0099)
	001246 FT			001246 FT 0 0 00000 0 00 0000+00 EDGELY RD (TWP ) INTER-BK PENN AV (TWP )
				5 0020/0000 LENGTH(AH 1240 BK 1246)
				INTER-AHD PENN AV (TWP ) EDGELY RD (TWP )
				0010/1246
0 0 00000 0 00 0000+00	000000 FT			NC BEAVER DAM RD INTER-BK BRISTOL PK 000000 FT (SR0013 SEG 0220/0000) MFC BEGIN = F
BRISTOL PK (SR0013 SEG 0220/0000)	0010/0000			5 0010/0000 LENGTH(AH 1246 BK 0000)

EXTRACT DATE: 12/21/2020 ROADWAY MANAGEMENT SYSTEM PAGE NUMBER: 965  
 PRINT DATE: 12/23/2020 SLD COUNTY/SR - ANNUAL PRINT COUNTY: BUCKS  
 DIR: N TOTAL LEN: .088 MI. DIST: 06-1 SR: 9105  
 LEFT MUN: BRISTOL T RIGHT MUN: BRISTOL T

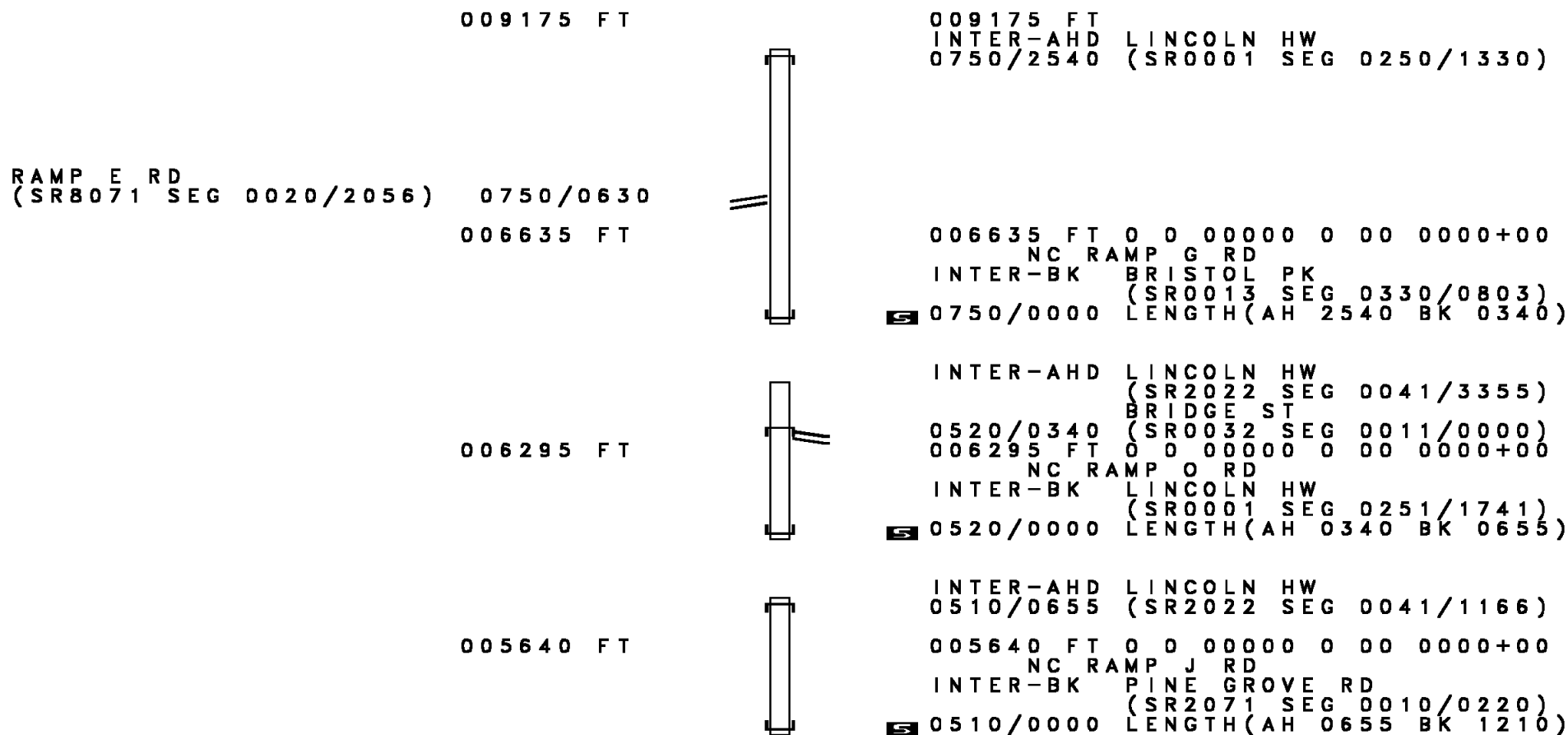
000465 FT

000000 FT



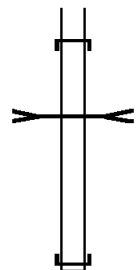
000465 FT BRISTOL PK  
 (SR0013 SEG 0171/1966)  
 (SR0013 SEG 0170/1967)  
 0010/0465  
 000000 FT 0 0 00000 0 00 0000+00  
 NC JU GHANDLE RD  
 INTER-BK BRISTOL PK  
 (SR0013 SEG 0170/1651)  
 MFC BEGIN = F  
 0010/0000 LENGTH(AH 0465 BK 0000)

DIR: S TOTAL LEN: 1.738 MI. DIST: 06-1 SR: 8071  
 LEFT MUN: MORRISVILLE B RIGHT MUN: MORRISVILLE B



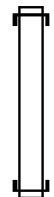
DIR: S TOTAL LEN: 1.738 MI. DIST: 06-1 SR: 8071  
 LEFT MUN: MORRISVILLE B RIGHT MUN: MORRISVILLE B

004430 FT



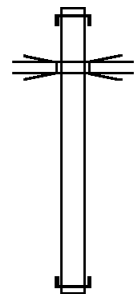
INTER-AHD PINE GROVE RD  
 0500/1210 (SR2071 SEG 0010/0899)  
 ROCK RUN  
 STRUCTURE LENGTH 40 FT  
 0500/0770 BMSID 09/8071/0500/0770  
 004430 FT 0 0 00000 0 00 0000+00  
 NC RAMP K RD  
 INTER-BK LINCOLN HW  
 (SR2022 SEG 0041/1611)  
 5 0500/0000 LENGTH(AH 1210 BK 0923)

003507 FT



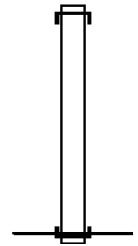
INTER-AHD PINE GROVE RD  
 0250/0923 (SR2071 SEG 0011/0340)  
 003507 FT 0 0 00000 0 00 0000+00  
 NC RAMP H RD  
 INTER-BK WOOLSTON DR  
 (SR2022 SEG 0041/0479)  
 5 0250/0000 LENGTH(AH 0923 BK 2056)

001451 FT



INTER-AHD RAMP G RD  
 0020/2056 (SR8071 SEG 0750/0630)  
 TRAFFIC ROUTE 13  
 0020/1504 OP ID 09/0013/0330/1142  
 001451 FT 0 0 00000 0 00 0000+00  
 NC RAMP E RD  
 INTER-BK BRISTOL PK  
 (SR0013 SEG 0331/1022)  
 5 0020/0000 LENGTH(AH 2056 BK 1451)

000000 FT



INTER-AHD BRISTOL PK  
 0010/1451 (SR0013 SEG 0331/0747)  
 000000 FT 0 0 00000 0 00 0000+00  
 NC RAMP F RD  
 INTER-BK LINCOLN HW  
 (SR0001 SEG 0240/0312)  
 MFC BEGIN = F  
 5 0010/0000 LENGTH(AH 1451 BK 0000)

EXTRACT DATE: 12/21/2020 ROADWAY MANAGEMENT SYSTEM PAGE NUMBER: 962  
PRINT DATE: 12/23/2020 SLD COUNTY/SR - ANNUAL PRINT COUNTY: BUCKS  
DIR: N TOTAL LEN: .630 MI. DIST: 06-1 SR: 8069  
LEFT MUN: FALLS T RIGHT MUN: FALLS T

003328 FT

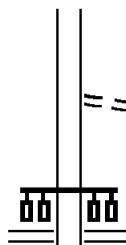


003328 FT  
INTER-AHD 1 NB  
0750/1004 (SR0001 SEG 0170/0962)



DIR: N TOTAL LEN: .630 MI. DIST: 06-1 SR: 8069  
 LEFT MUN: FALLS T RIGHT MUN: FALLS T

002324 FT

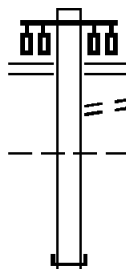


0750/0060  
 002324 FT

FROM 2029/0140 SH  
 (CONN)  
 1 0 00000 0 00 0000+00  
 OXFORD VALLEY RD  
 (SR2029 SEG 0141/1461)  
 (SR2029 SEG 0140/1440)

0750/0000 LENGTH(AH 1004 BK 0885)

001439 FT



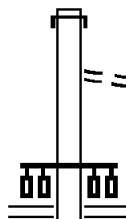
0500/0885  
 0500/0676  
 0500/0275  
 001439 FT  
 INTER-BK

OXFORD VALLEY RD  
 (SR2029 SEG 0141/2003)  
 (SR2029 SEG 0140/1998)

TO 2029/0140 SH  
 (CONN)  
 LOWER MAKEFIELD  
 FALLS T  
 1 0 00000 0 00 0000+00  
 SR 1 SB

0500/0000 LENGTH(AH 0885 BK 0550)

000889 FT

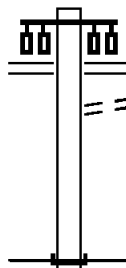


INTER-AHD  
 0250/0550  
 0250/0050  
 000889 FT

1 SB  
 (SR0001 SEG 0165/1890)  
 FROM 2029/0141 SH  
 (CONN)  
 1 0 00000 0 00 0000+00  
 OXFORD VALLEY RD  
 (SR2029 SEG 0140/1998)  
 (SR2029 SEG 0141/2003)

0250/0000 LENGTH(AH 0550 BK 0889)

000000 FT



0010/0889  
 0010/0379  
 000000 FT  
 NC RAMP RD  
 INTER-BK

OXFORD VALLEY RD  
 (SR2029 SEG 0140/1440)  
 (SR2029 SEG 0141/1461)

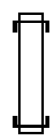
TO 2029/0141 SH  
 (CONN)  
 1 0 00000 0 00 0000+00  
 SR 1 NB  
 (SR0001 SEG 0164/1470)  
 MFC BEGIN = F

0010/0000 LENGTH(AH 0889 BK 0000)

EXTRACT DATE: 12/21/2020 ROADWAY MANAGEMENT SYSTEM PAGE NUMBER: 960  
 PRINT DATE: 12/23/2020 SLD COUNTY/SR - ANNUAL PRINT COUNTY: BUCKS  
 DIR: N TOTAL LEN: .430 MI. DIST: 06-1 SR: 8067  
 LEFT MUN: MIDDLETOWN T RIGHT MUN: MIDDLETOWN T

002271 FT

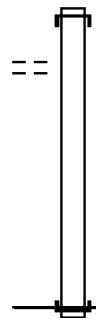
001773 FT



002271 FT  
 INTER-AHD 1 SB  
 0250/0498 (SR0001 SEG 0061/0000)  
 001773 FT 1 0 00281 4 00 0000+00  
 INTER-BK LINCOLN HW  
 (SR2037 SEG 0061/0000)  
 0250/0000 LENGTH(AH 0498 BK 1773)

EMERGENCY CROSSOVER  
 (CONN)

0010/1582



INTER-AHD LINCOLN HW  
 0010/1773 (SR2037 SEG 0070/0000)

000000 FT

000000 FT 1 0 00281 5 00 0000+00  
 NC RAMP RD  
 INTER-BK 1 NB  
 (SR0001 SEG 0060/0000)  
 MFC BEGIN = F  
 0010/0000 LENGTH(AH 1773 BK 0000)

EXTRACT DATE: 12/21/2020 ROADWAY MANAGEMENT SYSTEM PAGE NUMBER: 959  
PRINT DATE: 12/23/2020 SLD COUNTY/SR - ANNUAL PRINT COUNTY: BUCKS  
DIR: N TOTAL LEN: .563 MI. DIST: 06-1 SR: 8063  
LEFT MUN: BRISTOL T RIGHT MUN: BRISTOL T

002973 FT



002973 FT  
INTER-AHD TURNPIKE RAMP RD  
0500/0409 (TNPk)

EXTRACT DATE: 12/21/2020  
PRINT DATE: 12/23/2020

ROADWAY MANAGEMENT SYSTEM  
SLD COUNTY/SR - ANNUAL PRINT

PAGE NUMBER: 958  
COUNTY: BUCKS

DIR: N TOTAL LEN: .563 MI.  
LEFT MUN: BRISTOL T

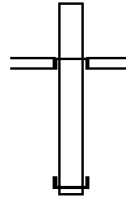
DIST: 06-1 SR: 8063  
RIGHT MUN: BRISTOL T

002564 FT



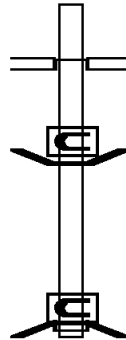
002564 FT 0 0 00000 0 00 0000+00  
INTER-BK BRISTOL PK  
(SR0013 SEG 0211/0427)  
0500/0000 LENGTH(AH 0409 BK 0394)

002170 FT



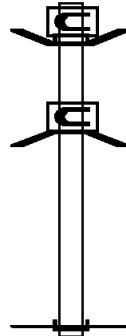
INTER-AHD BRISTOL PK  
(SR0013 SEG 0201/3174)  
BRISTOL PK  
0250/0394 (SR0013 SEG 0201/3174)  
002170 FT 0 0 00000 0 00 0000+00  
NC TURNPIKE RAMP RD  
INTER-BK TURNPIKE RAMP RD  
(TNPK)  
0250/0000 LENGTH(AH 0394 BK 1040)

001130 FT



INTER-AHD BRISTOL PK  
(SR0013 SEG 0200/3026)  
BRISTOL PK  
0020/1040 (SR0013 SEG 0200/3026)  
BMSEN 09/7276/9903/5823  
0020/0139  
001130 FT 0 0 00000 0 00 0000+00  
INTER-BK TURNPIKE RAMP RD  
(TNPK)  
BRIDGE CLOSED  
BRISTOL PIKE  
BMSBG 09/7276/9903/5823  
0020/0000 LENGTH(AH 1040 BK 1130)

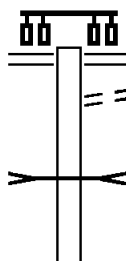
000000 FT



INTER-AHD BMSEN 09/7276/9903/5823  
TURNPIKE RAMP RD  
(TNPK)  
0010/1130  
0 0 00000 0 00 0000+00  
BRIDGE CLOSED  
BRISTOL PIKE  
0010/0991 BMSBG 09/7276/9903/5823  
000000 FT 0 0 00000 0 00 0000+00  
NC RAMP RD  
INTER-BK BRISTOL PK  
(SR0013 SEG 0200/2711)  
MFC BEGIN = F  
0010/0000 LENGTH(AH 1130 BK 0000)

EXTRACT DATE: 12/21/2020      ROADWAY MANAGEMENT SYSTEM      PAGE NUMBER: 957  
 PRINT DATE: 12/23/2020      SLD COUNTY/SR - ANNUAL PRINT      COUNTY: BUCKS  
 DIR: S      TOTAL LEN: .529 MI.      DIST: 06-1      SR: 8061  
 LEFT MUN: MIDDLETOWN T      RIGHT MUN: MIDDLETOWN T

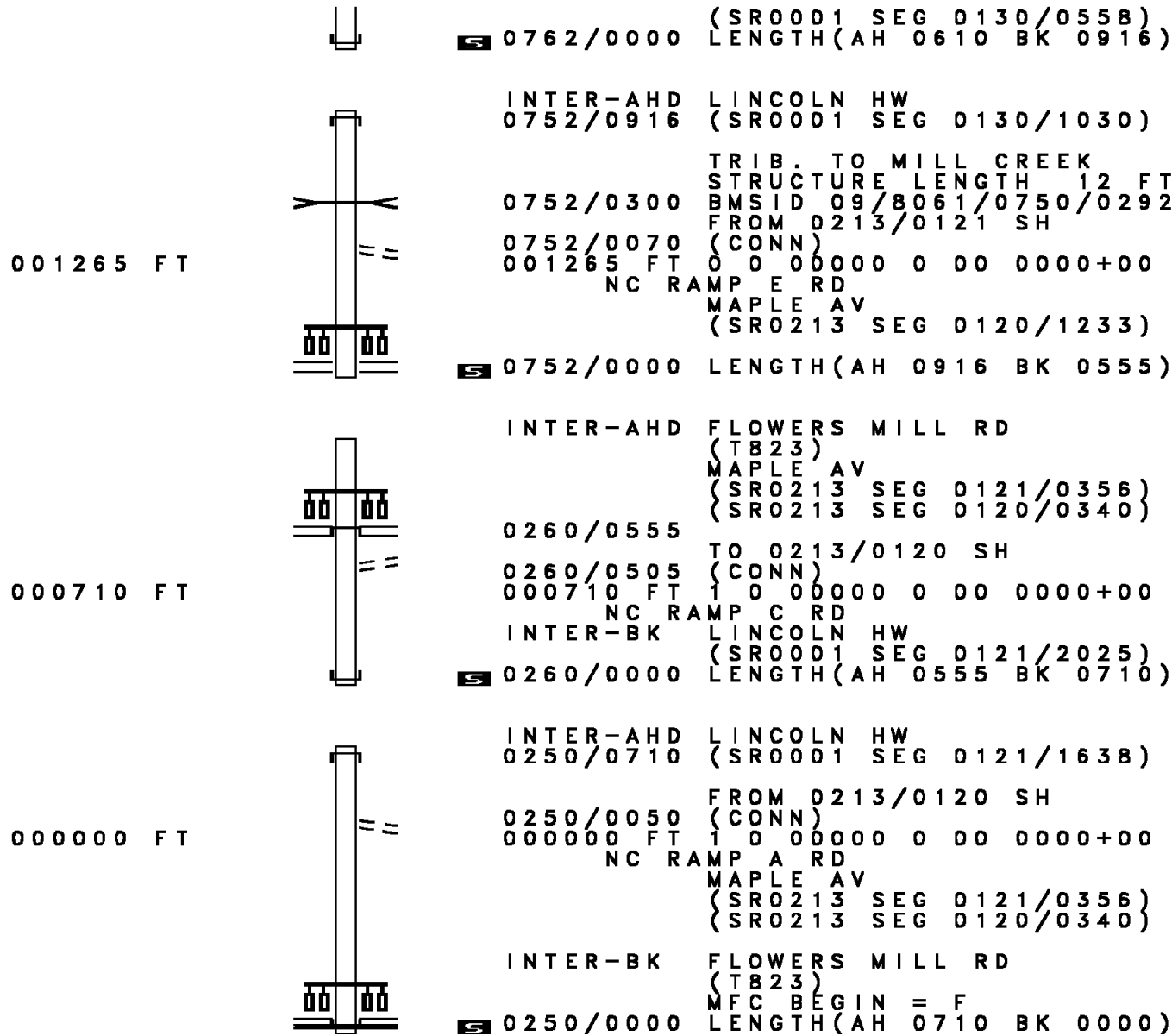
002791 FT



002181 FT

002791 FT MAPLE AV  
 (SR0213 SEG 0120/1233)  
 0762/0610 TO 0213/0121 SH  
 0762/0522 (CONN)  
 TRIB. TO MILL CREEK  
 STRUCTURE LENGTH 12 FT  
 0762/0292 BMSID 09/8061/0750/0292  
 002181 FT 0 0 00000 0 00 0000+00  
 NC RAMP F RD  
 INTER-BK LINCOLN HW

DIR: S TOTAL LEN: .529 MI. DIST: 06-1 SR: 8061  
 LEFT MUN: MIDDLETOWN T RIGHT MUN: MIDDLETOWN T



**S** 0762/0000 (SR0001 SEG 0130/0558)  
 LENGTH(AH 0610 BK 0916)

INTER-AHD LINCOLN HW  
 0752/0916 (SR0001 SEG 0130/1030)

0752/0300 TRIB. TO MILL CREEK  
 STRUCTURE LENGTH 12 FT  
 BMSID 09/8061/0750/0292  
 FROM 0213/0121 SH

0752/0070 (CONN)  
 001265 FT 0 0 00000 0 00 0000+00  
 NC RAMP E RD

MAPLE AV  
 (SR0213 SEG 0120/1233)  
**S** 0752/0000 LENGTH(AH 0916 BK 0555)

INTER-AHD FLOWERS MILL RD  
 (TB23)  
 MAPLE AV  
 (SR0213 SEG 0121/0356)  
 (SR0213 SEG 0120/0340)

0260/0555 TO 0213/0120 SH  
 (CONN)  
 000710 FT 1 0 00000 0 00 0000+00  
 NC RAMP C RD

INTER-BK LINCOLN HW  
 (SR0001 SEG 0121/2025)  
**S** 0260/0000 LENGTH(AH 0555 BK 0710)

INTER-AHD LINCOLN HW  
 0250/0710 (SR0001 SEG 0121/1638)

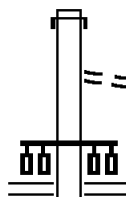
0250/0050 FROM 0213/0120 SH  
 (CONN)  
 000000 FT 1 0 00000 0 00 0000+00  
 NC RAMP A RD

MAPLE AV  
 (SR0213 SEG 0121/0356)  
 (SR0213 SEG 0120/0340)

INTER-BK FLOWERS MILL RD  
 (TB23)  
 MFC BEGIN = F  
**S** 0250/0000 LENGTH(AH 0710 BK 0000)

DIR: E TOTAL LEN: .601 MI. DIST: 06-1 SR: 8055  
 LEFT MUN: BENSLEM T RIGHT MUN: BENSLEM T

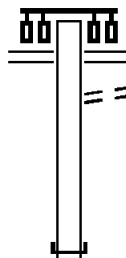
003172 FT



003172 FT  
 INTER-AHD LINCOLN HW  
 0750/0633 (SR0001 SEG 0050/0000)  
 UNNAMED RD  
 (TWP )  
 0750/0105 1 0 00281 2 00 0000+00  
 002539 FT ROCKHILL DR  
 (SR2044 SEG 0010/1945)

002539 FT

5 0750/0000 LENGTH(AH 0633 BK 0996)



0510/0996 ROCKHILL DR  
 (SR2044 SEG 0010/1296)  
 0510/0911 TO 2044/0011 SH  
 (CONN)

001543 FT

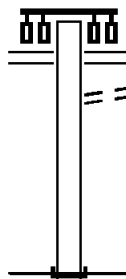
001543 FT 1 0 00000 0 00 0000+00  
 INTER-BK LINCOLN HW  
 (SR0001 SEG 0051/0000)  
 5 0510/0000 LENGTH(AH 0996 BK 0743)



INTER-AHD LINCOLN HW  
 0500/0743 (SR0001 SEG 0041/1939)  
 0500/0050 FROM 2044/0011 SH  
 (CONN)  
 000800 FT 1 0 00281 2 03 0000+00  
 ROCKHILL DR  
 (SR2044 SEG 0010/1315)

000800 FT

5 0500/0000 LENGTH(AH 0743 BK 0800)



0010/0800 ROCKHILL DR  
 (SR2044 SEG 0010/2245)  
 0010/0704 TO 2044/0010 SH  
 (CONN)

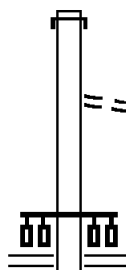
000000 FT

000000 FT 1 0 00281 2 01 0000+00  
 INTER-BK NC RAMP RD  
 (SR0001 SEG 0040/0913)  
 MFC BEGIN = F  
 5 0010/0000 LENGTH(AH 0800 BK 0000)

DIR: E TOTAL LEN: .269 MI. DIST: 06-1 SR: 8053  
 LEFT MUN: DOYLESTOWN T RIGHT MUN: DOYLESTOWN T

001420 FT

000610 FT

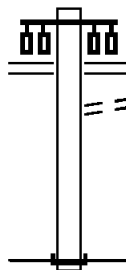


001420 FT  
 INTER-AHD DOYLESTOWN BP  
 0250/0810 (SR0611 SEG 0181/1174)

FROM 0313/0332 SH  
 0250/0096 (CONN)  
 000610 FT 1 0 00000 0 00 0000+00  
 NC RAMP G RD  
 SWAMP RD  
 (SR0313 SEG 0343/0000)  
 (SR0313 SEG 0342/0000)

0250/0000 LENGTH(AH 0810 BK 0610)

000000 FT



SWAMP RD  
 (SR0313 SEG 0343/0504)  
 (SR0313 SEG 0342/0490)

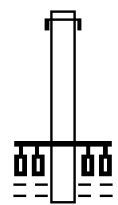
0010/0610 TO 0313/0342 SH  
 0010/0530 (CONN)  
 000000 FT 1 0 00000 0 00 0000+00  
 NC RAMP H RD  
 INTER-BK DOYLESTOWN BP  
 (SR0611 SEG 0180/1240)  
 MFC BEGIN = F

0010/0000 LENGTH(AH 0610 BK 0000)



DIR: N TOTAL LEN: .592 MI. DIST: 06-1 SR: 8051  
 LEFT MUN: DOYLESTOWN B RIGHT MUN: DOYLESTOWN B

003124 FT

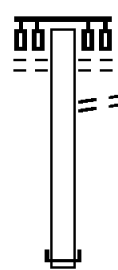


003124 FT  
 INTER-AHD DOYLESTOWN BP  
 0750/0836 (SR0611 SEG 0170/0777)

002288 FT

002288 FT 1 0 00000 0 00 0000+00  
 NC RAMP F RD  
 BROAD ST  
 (T350)

5 0750/0000 LENGTH(AH 0836 BK 0979)

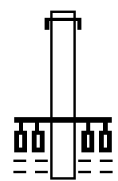


BROAD ST  
 (T350)  
 0500/0979  
 LC TO BROAD ST  
 (CONN)

001309 FT

001309 FT 1 0 00000 0 00 0000+00  
 NC RAMP E RD  
 INTER-BK DOYLESTOWN BP  
 (SR0611 SEG 0171/1063)

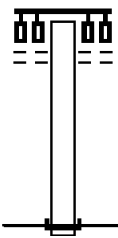
5 0500/0000 LENGTH(AH 0979 BK 0591)



000718 FT

INTER-AHD DOYLESTOWN BP  
 0250/0591 (SR0611 SEG 0161/2301)  
 000718 FT 0 0 00000 0 00 0000+00  
 NC RAMP J RD  
 BROAD ST  
 (T350)

5 0250/0000 LENGTH(AH 0591 BK 0718)

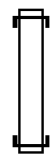


000000 FT

BROAD ST  
 (T350)  
 0010/0718  
 000000 FT 0 0 00000 0 00 0000+00  
 NC RAMP K RD  
 INTER-BK DOYLESTOWN BP  
 (SR0611 SEG 0160/2055)  
 MFC BEGIN = F

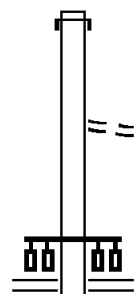
5 0010/0000 LENGTH(AH 0718 BK 0000)

004993 FT  
 004761 FT

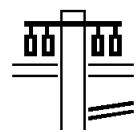


004993 FT  
 INTER-AHD STATE ST  
 0530/0232 (SR3002 SEG 0011/0282)  
 004761 FT 0 0 0000 0 00 0000+00  
 NC RAMP C1 RD  
 INTER-BK RAMP C RD  
 (SR8049 SEG 0500/0881)  
 0530/0000 LENGTH(AH 0232 BK 1223)

003538 FT



INTER-AHD DOYLESTOWN BP  
 0510/1223 (SR0611 SEG 0140/1253)  
 FROM 3002/0011 SH  
 0510/0150 (CONN)  
 003538 FT 1 0 0000 0 00 0000+00  
 NC RAMP D RD  
 STATE ST  
 (SR3002 SEG 0011/0502)  
 (SR3002 SEG 0010/0507)  
 0510/0000 LENGTH(AH 1223 BK 1034)



STATE ST  
 (SR3002 SEG 0010/0484)  
 (SR3002 SEG 0011/0480)  
 0500/1034  
 RAMP C1 RD  
 0500/0881 (SR8049 SEG 0530/0000)

DIR: S TOTAL LEN: .946 MI. DIST: 06-1 SR: 8049  
 LEFT MUN: DOYLESTOWN T RIGHT MUN: DOYLESTOWN T

002504 FT



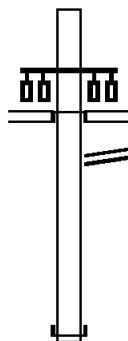
002504 FT 1 0 00000 0 00 0000+00  
 NC RAMP C RD  
 INTER-BK DOYLESTOWN BP  
 (SR0611 SEG 0140/0308)  
 0500/0000 LENGTH(AH 1034 BK 0248)

002256 FT



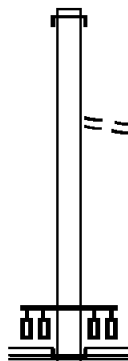
INTER-AHD STATE ST  
 0030/0248 (SR4202 SEG 0120/1215)  
 002256 FT 0 0 00000 0 00 0000+00  
 NC RAMP B1 RD  
 INTER-BK RAMP B RD  
 (SR8049 SEG 0020/0930)  
 0030/0000 LENGTH(AH 0248 BK 1076)

001180 FT



INTER-AHD BURPEE RD  
 (T347)  
 STATE ST  
 (SR4202 SEG 0121/1000)  
 (SR4202 SEG 0120/0996)  
 0020/1076  
 RAMP B1 RD  
 0020/0930 (SR8049 SEG 0030/0000)  
 001180 FT 1 0 00000 0 00 0000+00  
 NC RAMP B RD  
 INTER-BK DOYLESTOWN BP  
 (SR0611 SEG 0131/2147)  
 0020/0000 LENGTH(AH 1076 BK 1180)

000000 FT



INTER-AHD DOYLESTOWN BP  
 0010/1180 (SR0611 SEG 0131/1359)  
 FROM 4202/0120 SH  
 (CONN)  
 000000 FT 1 0 00000 0 00 0000+00  
 NC RAMP A RD  
 STATE ST  
 (SR4202 SEG 0120/0978)  
 (SR4202 SEG 0121/0978)  
 INTER-BK BURPEE RD  
 (T347)  
 MFC BEGIN = F  
 0010/0000 LENGTH(AH 1180 BK 0000)

DIR: W TOTAL LEN: 2.182 MI. DIST: 06-1 SR: 8047  
LEFT MUN: DOYLESTOWN B RIGHT MUN: DOYLESTOWN B

011520 FT

011520 FT  
INTER-AHD DOYLESTOWN BP  
0760/1934 (SR0611 SEG 0111/0187)

009586 FT

009586 FT 1 0 00000 0 00 0000+00  
NC RAMP Q RD  
INTER-BK US 202 PY  
(SR0202 SEG 0144/2311)  
0760/0000 LENGTH(AH 1934 BK 1259)

INTER-AHD US 202 PY  
0750/1259 (SR0202 SEG 0148/0550)

008327 FT

008327 FT 1 0 00000 0 00 0000+00  
NC RAMP N RD  
INTER-BK DOYLESTOWN BP  
(SR0611 SEG 0111/1278)  
0750/0000 LENGTH(AH 1259 BK 1502)

INTER-AHD DOYLESTOWN BP  
0510/1502 (SR0202 SEG 0150/1319)

006825 FT

006825 FT 1 0 00000 0 00 0000+00  
NC RAMP V RD  
INTER-BK DOYLESTOWN BP  
(SR0611 SEG 0110/0398)  
0510/0000 LENGTH(AH 1502 BK 0933)

INTER-AHD DOYLESTOWN BP  
0500/0933 (SR0611 SEG 0110/1213)

005892 FT

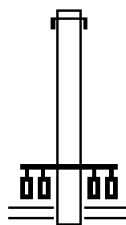
005892 FT 1 0 00000 0 00 0000+00  
NC RAMP U RD  
INTER-BK DOYLESTOWN BP  
(SR0202 SEG 0150/0593)  
0500/0000 LENGTH(AH 0933 BK 1233)

DIR: W TOTAL LEN: 2.182 MI. DIST: 06-1 SR: 8047  
LEFT MUN: DOYLESTOWN B RIGHT MUN: DOYLESTOWN B

004659 FT	INTER-AHD DOYLESTOWN BP 0260/1233 (SR0202 SEG 0151/0439)
002280 FT	004659 FT 1 0 00000 0 00 0000+00 NC RAMP T RD INTER-BK DOYLESTOWN BP (SR0611 SEG 0120/0423) 0260/0000 LENGTH(AH 1233 BK 2379)
001296 FT	INTER-AHD DOYLESTOWN BP 0250/2379 (SR0611 SEG 0120/1681)
000000 FT	002280 FT 1 0 00000 0 00 0000+00 NC RAMP O RD INTER-BK DOYLESTOWN BP (SR0202 SEG 0151/1444) 0250/0000 LENGTH(AH 2379 BK 0984)
	INTER-AHD DOYLESTOWN BP 0020/0984 (SR0611 SEG 0121/0511)
	001296 FT 1 0 00000 0 00 0000+00 NC RAMP Z RD INTER-BK US 202 PY (SR0202 SEG 0149/0330) 0020/0000 LENGTH(AH 0984 BK 1296)
	INTER-AHD US 202 PY 0010/1296 (SR0202 SEG 0149/0000)
	000000 FT 1 0 00000 0 00 0000+00 NC RAMP S RD INTER-BK DOYLESTOWN BP (SR0611 SEG 0121/1313) MFC BEGIN = F 0010/0000 LENGTH(AH 1296 BK 0000)

DIR: E TOTAL LEN: .450 MI. DIST: 06-1 SR: 8041  
 LEFT MUN: WEST ROCKHILL T RIGHT MUN: WEST ROCKHILL T

002378 FT

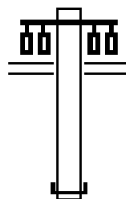


001749 FT

002378 FT  
 INTER-AHD SELLERSVILLE BP  
 0750/0629 (SR0309 SEG 0150/2647)  
 001749 FT 1 0 01027 2 10 0000+00  
 NC RAMP P RD  
 LAWN AV  
 (SR4033 SEG 0031/0773)  
 (SR4033 SEG 0030/0787)

0750/0000 LENGTH(AH 0629 BK 0584)

001165 FT

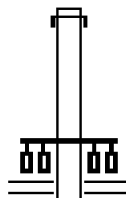


LAWN AV  
 (SR4033 SEG 0031/1159)  
 (SR4033 SEG 0030/1159)

0500/0584  
 001165 FT 1 0 01027 2 11 0000+00  
 NC RAMP Q RD

INTER-BK SELLERSVILLE BP  
 (SR0309 SEG 0151/2810)  
 0500/0000 LENGTH(AH 0584 BK 0588)

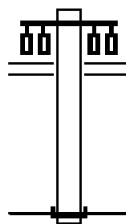
000577 FT



INTER-AHD SELLERSVILLE BP  
 0250/0588 (SR0309 SEG 0151/1609)  
 000577 FT 1 0 01027 2 09 0000+00  
 NC RAMP N RD  
 LAWN AV  
 (SR4033 SEG 0031/1159)  
 (SR4033 SEG 0030/1159)

0250/0000 LENGTH(AH 0588 BK 0577)

000000 FT



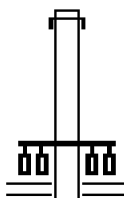
LAWN AV  
 (SR4033 SEG 0031/0763)  
 (SR4033 SEG 0030/0764)

0010/0577  
 000000 FT 1 0 01027 2 08 0000+00  
 NC RAMP M RD

INTER-BK SELLERSVILLE BP  
 (SR0309 SEG 0150/1434)  
 MFC BEGIN = F  
 0010/0000 LENGTH(AH 0577 BK 0000)

DIR: W TOTAL LEN: .504 MI. DIST: 06-1 SR: 8039  
 LEFT MUN: WEST ROCKHILL T RIGHT MUN: WEST ROCKHILL T

002661 FT

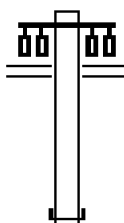


002661 FT  
 INTER-AHD SELLERSVILLE BP  
 0750/0616 (SR0309 SEG 0111/0966)

002045 FT

002045 FT 0 0 00000 0 00 0000+00  
 NC RAMP H RD  
 STATE RD  
 (SR4035 SEG 0040/0357)

0750/0000 LENGTH(AH 0616 BK 0687)

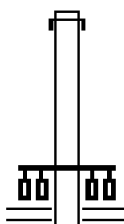


001358 FT

STATE RD  
 (SR0152 SEG 0250/1500)  
 (SR0152 SEG 0251/1472)  
 0500/0687

001358 FT 0 0 00000 0 00 0000+00  
 NC RAMP G RD  
 INTER-BK SELLERSVILLE BP

(SR0309 SEG 0110/0838)  
 0500/0000 LENGTH(AH 0687 BK 0624)

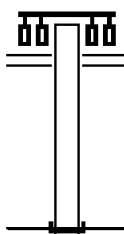


000734 FT

INTER-AHD SELLERSVILLE BP  
 0250/0624 (SR0309 SEG 0120/0613)

000734 FT 0 0 00000 0 00 0000+00  
 NC RAMP I RD  
 STATE RD  
 (SR0152 SEG 0250/1500)  
 (SR0152 SEG 0251/1472)

0250/0000 LENGTH(AH 0624 BK 0734)



000000 FT

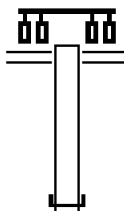
STATE RD  
 (SR4035 SEG 0040/0357)  
 0010/0734

000000 FT 0 0 00000 0 00 0000+00  
 NC RAMP J RD  
 INTER-BK SELLERSVILLE BP  
 (SR0309 SEG 0121/0844)  
 MFC BEGIN = F

0010/0000 LENGTH(AH 0734 BK 0000)

DIR: S TOTAL LEN: .572 MI. DIST: 06-1 SR: 8037  
 LEFT MUN: HILLTOWN T RIGHT MUN: HILLTOWN T

003018 FT

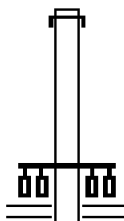


003018 FT SOUDERTON RD  
 (SR0113 SEG 0011/1385)  
 (SR0113 SEG 0010/1365)

002298 FT

002298 FT 0 0 00000 0 00 0000+00  
 NC RAMP C RD  
 INTER-BK SELLERSVILLE BP  
 (SR0309 SEG 0080/0823)  
 0750/0000 LENGTH(AH 0720 BK 0739)

001559 FT

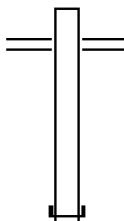


INTER-AHD SELLERSVILLE BP  
 0500/0739 (SR0309 SEG 0080/2412)

001559 FT 0 0 00000 0 00 0000+00  
 NC RAMP E RD  
 SOUDERTON RD  
 (SR0113 SEG 0010/1365)  
 (SR0113 SEG 0011/1385)

0500/0000 LENGTH(AH 0739 BK 1035)

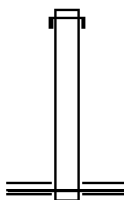
000524 FT



SOUDERTON RD  
 (SR0113 SEG 0011/0997)  
 (SR0113 SEG 0010/0990)

000524 FT 0 0 00000 0 00 0000+00  
 NC RAMP F RD  
 INTER-BK SELLERSVILLE BP  
 (SR0309 SEG 0081/2598)  
 0250/0000 LENGTH(AH 1035 BK 0524)

000000 FT



INTER-AHD SELLERSVILLE BP  
 0010/0524 (SR0309 SEG 0081/1069)

000000 FT 0 0 00000 0 00 0000+00  
 NC RAMP D RD  
 SOUDERTON RD  
 (SR0113 SEG 0011/0997)  
 (SR0113 SEG 0010/0990)

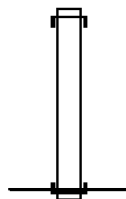
MFC BEGIN = F  
 0010/0000 LENGTH(AH 0524 BK 0000)



EXTRACT DATE: 12/21/2020 ROADWAY MANAGEMENT SYSTEM PAGE NUMBER: 945  
 PRINT DATE: 12/23/2020 SLD COUNTY/SR - ANNUAL PRINT COUNTY: BUCKS  
 DIR: N TOTAL LEN: .156 MI. DIST: 06-1 SR: 8036  
 LEFT MUN: FALLS T RIGHT MUN: FALLS T

000824 FT

000000 FT



000824 FT  
 INTER-AHD LINCOLN HW  
 0750/0824 (SR0001 SEG 0230/0834)  
 000000 FT 0 0 00000 0 00 0000+00  
 NC RAMP E RD  
 INTER-BK TRENTON AV  
 (SR2050 SEG 0020/0763)  
 MFC BEGIN = F  
 0750/0000 LENGTH(AH 0824 BK 0000)

EXTRACT DATE: 12/21/2020 ROADWAY MANAGEMENT SYSTEM PAGE NUMBER: 944  
PRINT DATE: 12/23/2020 SLD COUNTY/SR - ANNUAL PRINT COUNTY: BUCKS  
DIR: S TOTAL LEN: .751 MI. DIST: 06-1 SR: 8031  
LEFT MUN: BENSLEM T RIGHT MUN: BENSLEM T


003967 FT



003967 FT BRISTOL PK  
(SR0013 SEG 0030/1176)  
(SR0013 SEG 0031/1174)  
0510/0810

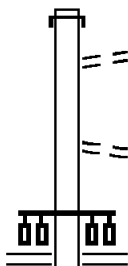
DIR: S TOTAL LEN: .751 MI. DIST: 06-1 SR: 8031  
 LEFT MUN: BENSLEM T RIGHT MUN: BENSLEM T

003157 FT



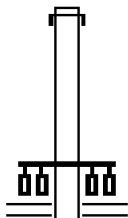
003157 FT 1 0 00000 0 00 0000+00  
 INTER-BK WOODHAVEN RD  
 (SR0063 SEG 0013/1038)  
 0510/0000 LENGTH(AH 0810 BK 1035)

002122 FT



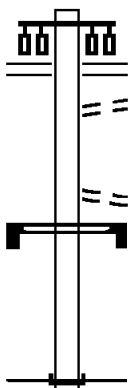
INTER-AHD WOODHAVEN RD  
 0500/1035 (SR0063 SEG 0013/0445)  
 LC TO MILLBROOK RD  
 0500/0765 (CONN)  
 FROM 0013/0040 SH  
 0500/0079 (CONN)  
 002122 FT 1 0 00000 0 00 0000+00  
 BRISTOL PIKE  
 (SR0013 SEG 0040/0000)  
 0500/0000 LENGTH(AH 1035 BK 0929)

001193 FT



INTER-AHD WOODHAVEN RD  
 0260/0929 (SR0063 SEG 0012/1075)  
 001193 FT 1 0 00000 0 00 0000+00  
 BRISTOL PK  
 (SR0013 SEG 0030/0363)  
 (SR0013 SEG 0031/0364)  
 0260/0000 LENGTH(AH 0929 BK 1193)

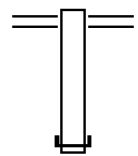
000000 FT



BRISTOL PK  
 (SR0013 SEG 0030/0344)  
 (SR0013 SEG 0031/0344)  
 0250/1193  
 TO 0013/0031 SH  
 0250/1093 (CONN)  
 LC FROM MILLBROOK RD  
 0250/0234 (CONN)  
 SIGN: 4 CHORD TRUSS  
 0250/0100 BMSID 09/0063/0012/0490  
 000000 FT 1 0 00000 0 00 0000+00  
 NC RAMP RD  
 INTER-BK WOODHAVEN RD  
 (SR0063 SEG 0012/0600)  
 MFC BEGIN = F  
 0250/0000 LENGTH(AH 1193 BK 0000)

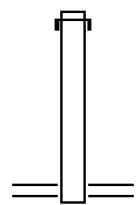
DIR: N TOTAL LEN: .669 MI. DIST: 06-1 SR: 8029  
 LEFT MUN: FALLS T RIGHT MUN: FALLS T

003533 FT  
 002940 FT



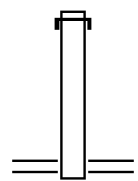
003533 FT LOWER MORRISVILLE RD  
 0260/0593 (SR2109 SEG 0040/0000)  
 002940 FT 0 0 00000 0 00 0000+00  
 NC RAMP E RD  
 INTER-BK BRISTOL PK  
 (SR0013 SEG 0325/0808)  
 0260/0000 LENGTH(AH 0593 BK 0971)

001969 FT



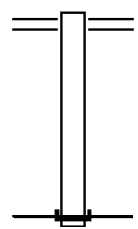
INTER-AHD BRISTOL PK  
 0250/0971 (SR0013 SEG 0325/0000)  
 001969 FT 0 0 00000 0 00 0000+00  
 NC RAMP E-1 RD  
 LOWER MORRISVILLE RD  
 (SR2109 SEG 0040/0039)  
 0250/0000 LENGTH(AH 0971 BK 0806)

001163 FT



INTER-AHD BRISTOL PK  
 0020/0806 (SR0013 SEG 0324/0714)  
 001163 FT 0 0 00000 0 00 0000+00  
 NC RAMP F RD  
 NEWBOLD RD  
 (SR2109 SEG 0030/0504)  
 0020/0000 LENGTH(AH 0806 BK 1163)

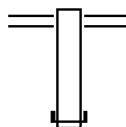
000000 FT



0010/1163 NEWBOLD RD  
 (SR2109 SEG 0030/0468)  
 000000 FT 0 0 00000 0 00 0000+00  
 NC RAMP F-1 RD  
 INTER-BK BRISTOL PK  
 (SR0013 SEG 0324/0113)  
 MFC BEGIN = F  
 0010/0000 LENGTH(AH 1163 BK 0000)

DIR: E TOTAL LEN: 1.182 MI. DIST: 06-1 SR: 8027  
 LEFT MUN: FALLS T RIGHT MUN: FALLS T

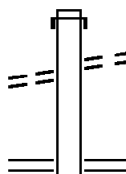
006240 FT  
 005663 FT



006240 FT TYBURN RD  
 0760/0577 (SR2020 SEG 0031/0291)  
 005663 FT 1 0 00778 2 17 0000+00  
 INTER-BK BRISTOL PK  
 (SR0013 SEG 0310/2097)  
 0760/0000 LENGTH(AH 0577 BK 0723)


PADOT STOCKPILE ACCESS  
 (GOVT)

0750/0257  
 004940 FT



INTER-AHD BRISTOL PK  
 0750/0723 (SR0013 SEG 0320/0000)  
 PADOT STOCKPILE DRIVE  
 (GOVT)  
 0750/0257 1 0 00778 2 18 0000+00  
 004940 FT TYBURN RD  
 (SR2020 SEG 0031/0632)  
 0750/0000 LENGTH(AH 0723 BK 0794)

004146 FT



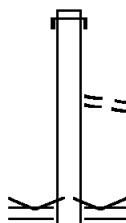
INTER-AHD BRISTOL PK  
 0510/0794 (SR0013 SEG 0311/2075)  
 004146 FT 1 0 00778 2 16 0000+00  
 TYBURN RD

DIR: E TOTAL LEN: 1.182 MI. DIST: 06-1 SR: 8027  
 LEFT MUN: FALLS T RIGHT MUN: FALLS T

		0510/0000	(SR2020 SEG 0021/3097) LENGTH(AH 0794 BK 0972)
003174 FT		0500/0972	TYBURN RD (SR2020 SEG 0021/2733)
		003174 FT	1 0 00778 2 15 0000+00
		INTER-BK	BRISTOL PK (SR0013 SEG 0321/0000)
		0500/0000	LENGTH(AH 0972 BK 0575)
002599 FT		0260/0575	TYBURN RD (SR2020 SEG 0020/3034)
		002599 FT	1 0 00778 2 13 0000+00
		INTER-BK	BRISTOL PK (SR0013 SEG 0311/1467)
		0260/0000	LENGTH(AH 0575 BK 0714)
001885 FT		INTER-AHD	BRISTOL PK (SR0013 SEG 0311/1176)
		0250/0714	
		001885 FT	1 0 00778 2 14 0000+00
		INTER-BK	TYBURN RD (SR2020 SEG 0020/2727)
		0250/0000	LENGTH(AH 0714 BK 0795)
001090 FT		INTER-AHD	BRISTOL PK (SR0013 SEG 0310/1509)
		0020/0795	
		001090 FT	1 0 00778 2 12 0000+00
		INTER-BK	TYBURN RD (SR2020 SEG 0030/0268)
		0020/0000	LENGTH(AH 0795 BK 1090)
000000 FT		0010/1090	TYBURN RD (SR2020 SEG 0030/0651)
		000000 FT	1 0 00778 2 11 0000+00
		INTER-BK	NC RAMP RD (SR0013 SEG 0310/0947)
		0010/0000	MFC BEGIN = F LENGTH(AH 1090 BK 0000)

DIR: E TOTAL LEN: .504 MI. DIST: 06-1 SR: 8025  
 LEFT MUN: FALLS T RIGHT MUN: FALLS T

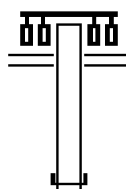
002660 FT



002660 FT  
 INTER-AHD BRISTOL PK  
 0750/0655 (SR0013 SEG 0300/0753)

002005 FT

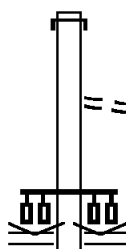
0750/0050 FROM 2053/0030 SH  
 002005 FT (CONN)  
 1 0 00778 2 10 0000+00  
 VILLAGE: PENN VLY 19067  
 PENN VALLEY RD  
 (SR2053 SEG 0030/0825)  
 LENGTH(AH 0655 BK 0621)



0750/0000  
 0500/0621 PENN VALLEY RD  
 (SR2053 SEG 0030/0991)

001384 FT

001384 FT 1 0 00778 2 09 0000+00  
 INTER-BK BRISTOL PK  
 (SR0013 SEG 0301/0721)  
 LENGTH(AH 0621 BK 0680)

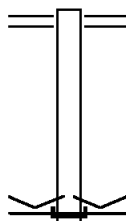


0250/0680 INTER-AHD BRISTOL PK  
 (SR0013 SEG 0285/1877)

000704 FT

0250/0050 FROM 2053/0030 SH  
 000704 FT (CONN)  
 1 0 00778 2 07 0000+00  
 VILLAGE: LEVITTWN 19054  
 PENN VALLEY RD  
 (SR2053 SEG 0030/0991)

0250/0000 LENGTH(AH 0680 BK 0704)

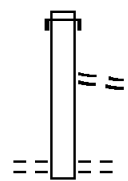


0010/0704 PENN VALLEY RD  
 (SR2053 SEG 0030/0825)

000000 FT

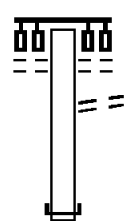
000000 FT 1 0 00778 2 08 0000+00  
 VILLAGE: PENN VLY 19067  
 INTER-BK NC RAMP RD  
 BRISTOL PK  
 (SR0013 SEG 0284/1891)  
 MFC BEGIN = F  
 LENGTH(AH 0704 BK 0000)

001653 FT



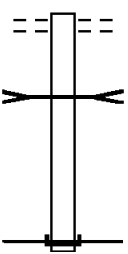
001653 FT  
 INTER-AHD (SR0013 SEG 0280/0633)  
 0750/0580 LC FROM MILL CREEK RD  
 (CONN)  
 0750/0059 1 0 00778 2 06 0000+00  
 001073 FT MILL CREEK RD  
 (TWP )  
 0750/0000 LENGTH(AH 0580 BK 0549)

001073 FT



0500/0549 MILL CREEK RD  
 (TWP )  
 0500/0465 LC TO MILL CREEK RD  
 (CONN)  
 000524 FT 1 0 00778 2 05 0000+00  
 INTER-BK BRISTOL PK  
 (SR0013 SEG 0281/0609)  
 0500/0000 LENGTH(AH 0549 BK 0524)

000524 FT



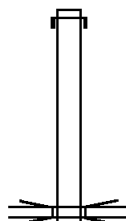
0010/0524 MILL CREEK RD  
 (TWP )  
 BRANCH OF MARTINS CREEK  
 STRUCTURE LENGTH 43 FT  
 0010/0115 BMSID 09/0013/0270/0245  
 000000 FT 1 0 00778 2 04 0000+00  
 NC RAMP RD  
 INTER-BK BRISTOL PK  
 (SR0013 SEG 0270/0114)  
 MFC BEGIN = F  
 0010/0000 LENGTH(AH 0524 BK 0000)

000000 FT




DIR: S TOTAL LEN: .609 MI. DIST: 06-1 SR: 8019  
 LEFT MUN: TULLYTOWN B RIGHT MUN: TULLYTOWN B

003215 FT



003215 FT  
 INTER-AHD LINCOLN HW  
 0760/1180 (SR0001 SEG 0030/1335)

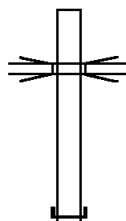
002035 FT



002035 FT 1 0 00778 2 02 0000+00  
 LINCOLN HIGHWAY (N  
 \* REF-BK OP ID 09/0001/0030/0641  
 TURNPIKE RAMP RD  
 (TNPK)  
 0760/0000 LENGTH(AH 1180 BK 1130)

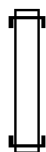
\* REF-AHD TURNPIKE RAMP RD  
 (TNPK)  
 0750/1130 OP ID 09/0001/0030/0641

000905 FT



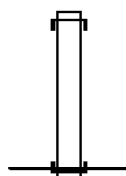
000905 FT 0 0 00000 0 00 0000+00  
 INTER-BK LINCOLN HW  
 (SR0001 SEG 0030/0970)  
 0750/0000 LENGTH(AH 1130 BK 0539)

000366 FT



INTER-AHD TURNPIKE RAMP RD  
 0500/0539 (TNPK)  
 000366 FT 0 0 00000 0 00 0000+00  
 NC RAMP RD  
 INTER-BK LINCOLN HW  
 (SR0001 SEG 0031/1015)  
 0500/0000 LENGTH(AH 0539 BK 0366)

000000 FT



INTER-AHD LINCOLN HW  
 0250/0366 (SR0001 SEG 0031/0280)  
 000000 FT 0 0 00000 0 00 0000+00  
 NC TURNPIKE RAMP RD  
 INTER-BK TURNPIKE RAMP RD  
 (TNPK)  
 MFC BEGIN = F  
 0250/0000 LENGTH(AH 0366 BK 0000)

EXTRACT DATE: 12/21/2020 ROADWAY MANAGEMENT SYSTEM PAGE NUMBER: 936  
 PRINT DATE: 12/23/2020 SLD COUNTY/SR - ANNUAL PRINT COUNTY: BUCKS  
 DIR: E TOTAL LEN: 1.254 MI. DIST: 06-1 SR: 8017  
 LEFT MUN: BENSLEM T RIGHT MUN: BENSLEM T

006621 FT



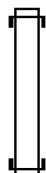
006621 FT  
 INTER-AHD LINCOLN HW  
 0760/0954 (SR0001 SEG 0024/1074)

005667 FT

005667 FT 2 0 00000 0 00 0000+00  
 INTER-BK STREET RD  
 (SR0132 SEG 0253/0932)  
 0760/0000 LENGTH(AH 0954 BK 0946)






INTER-AHD STREET RD  
 0750/0946 (SR0132 SEG 0253/0500)

004721 FT






004721 FT 2 0 00000 0 00 0000+00  
 INTER-BK LINCOLN HW  
 (SR0001 SEG 0024/0999)  
 0750/0000 LENGTH(AH 0946 BK 1203)


DIR: E TOTAL LEN: 1.254 MI. DIST: 06-1 SR: 8017  
 LEFT MUN: BENSLEM T RIGHT MUN: BENSLEM T

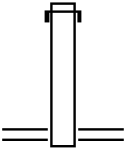
		INTER-AHD STREET RD 0510/1203 (SR0132 SEG 0243/1335)
003518 FT		003518 FT 2 0 00000 0 00 0000+00 INTER-BK LINCOLN HW (SR0001 SEG 0025/1232) 5 0510/0000 LENGTH(AH 1203 BK 1125)
		INTER-AHD LINCOLN HW 0500/1125 (SR0001 SEG 0025/1150)
002393 FT		002393 FT 2 0 00000 0 00 0000+00 INTER-BK STREET RD (SR0132 SEG 0243/1553) 5 0500/0000 LENGTH(AH 1125 BK 0605)
		INTER-AHD STREET RD 0250/0605 (SR0132 SEG 0242/1975)
001788 FT		001788 FT 2 0 00000 0 00 0000+00 INTER-BK LINCOLN HW (SR0001 SEG 0025/0449) 5 0250/0000 LENGTH(AH 0605 BK 0824)
		INTER-AHD LINCOLN HW 0020/0824 (SR0001 SEG 0024/0558)
000964 FT		000964 FT 2 0 00000 0 00 0000+00 INTER-BK STREET RD (SR0132 SEG 0252/0697) 5 0020/0000 LENGTH(AH 0824 BK 0964)
		INTER-AHD STREET RD 0010/0964 (SR0132 SEG 0252/0941)
000000 FT		000000 FT 2 0 00000 0 00 0000+00 INTER-BK NC RAMP RD LINCOLN HW (SR0001 SEG 0024/0474) MFC BEGIN = F 5 0010/0000 LENGTH(AH 0964 BK 0000)

EXTRACT DATE: 12/21/2020 ROADWAY MANAGEMENT SYSTEM PAGE NUMBER: 934  
 PRINT DATE: 12/23/2020 SLD COUNTY/SR - ANNUAL PRINT COUNTY: BUCKS  
 DIR: S TOTAL LEN: 1.063 MI. DIST: 06-1 SR: 8013  
 LEFT MUN: LOWER MAKEFIELD T RIGHT MUN: LOWER MAKEFIELD T

005613 FT		005613 FT INTER-AHD EB 1-295 0750/0520 (SR0295 SEG 0104/0825) 005093 FT 0 0 00000 0 00 0000+00 INTER-BK TAYLORSVILLE RD (SR2071 SEG 0140/0304) 0750/0000 LENGTH(AH 0520 BK 0580)
005093 FT		
004513 FT		INTER-AHD TAYLORSVILLE RD 0500/0580 (SR2071 SEG 0140/0872) 004513 FT 0 0 00000 0 00 0000+00 INTER-BK WB 1-295 (SR0295 SEG 0105/1123) 0500/0000 LENGTH(AH 0580 BK 0811)
		INTER-AHD TAYLORSVILLE RD 0270/0811 (SR2071 SEG 0141/0805)


DIR: S TOTAL LEN: 1.063 MI. DIST: 06-1 SR: 8013  
 LEFT MUN: LOWER MAKEFIELD T RIGHT MUN: LOWER MAKEFIELD T

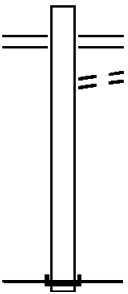
003702 FT  003702 FT 0 0 00000 0 00 0000+00  
 INTER-BK WB I-295  
 (SR0295 SEG 0105/0303)  
 0270/0000 LENGTH(AH 0811 BK 0240)

003462 FT  INTER-AHD RAMP TO WB I-295  
 0260/0240 (SR8013 SEG 0250/0190)  
 003462 FT 0 0 00000 0 00 0000+00  
 TAYLORSVILLE RD  
 (SR2071 SEG 0140/1042)  
 (SR2071 SEG 0141/1055)  
 0260/0000 LENGTH(AH 0240 BK 1150)

RAMP SR 2071 SB TO 295  
 (SR8013 SEG 0260/0240) 0250/0190  
 002312 FT

INTER-AHD WB I-295  
 0250/1150 (SR0295 SEG 0101/2170)  
 002312 FT 1 0 01000 2 37 0000+00  
 INTER-BK TAYLORSVILLE RD  
 (SR2071 SEG 0141/1266)  
 0250/0000 LENGTH(AH 1150 BK 1025)

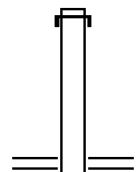
001287 FT  INTER-AHD EB I-295  
 0020/1025 (SR0295 SEG 0100/2592)  
 001287 FT 1 0 01000 2 42 0000+00  
 INTER-BK TAYLORSVILLE RD  
 (SR2071 SEG 0141/0265)  
 0020/0000 LENGTH(AH 1025 BK 1287)

000000 FT  TAYLORSVILLE RD  
 (SR2071 SEG 0140/0122)  
 (SR2071 SEG 0141/0142)  
 TO 2071/0141 SH  
 0010/1287 (CONN)  
 0010/1138

000000 FT 1 0 01000 2 39 0000+00  
 INTER-BK NC RAMP RD  
 EB I-295  
 (SR0295 SEG 0100/1980)  
 MFC BEGIN = F  
 0010/0000 LENGTH(AH 1287 BK 0000)

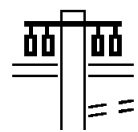
EXTRACT DATE: 12/21/2020 ROADWAY MANAGEMENT SYSTEM PAGE NUMBER: 932  
 PRINT DATE: 12/23/2020 SLD COUNTY/SR - ANNUAL PRINT COUNTY: BUCKS  
 DIR: E TOTAL LEN: 1.306 MI. DIST: 06-1 SR: 8011  
 LEFT MUN: LOWER MAKEFIELD T RIGHT MUN: LOWER MAKEFIELD T

006897 FT



006897 FT  
 INTER-AHD 1-295 EB  
 0750/0930 (SR0295 SEG 0084/0266)

005967 FT




005967 FT 1 0 01000 2 35 0000+00  
 YARDLEY NEWTOWN RD  
 (SR0332 SEG 0281/0551)  
 0750/0000 LENGTH(AH 0930 BK 0950)

YARDLEY NEWTOWN RD  
 (SR0332 SEG 0271/3299)  
 (SR0332 SEG 0270/3326)  
 0500/0950  
 TO 0332/0271 SH  
 0500/0824 (CONN)

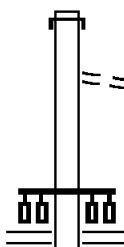
DIR: E TOTAL LEN: 1.306 MI. DIST: 06-1 SR: 8011  
 LEFT MUN: LOWER MAKEFIELD T RIGHT MUN: LOWER MAKEFIELD T

005017 FT



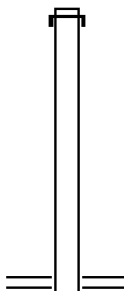
005017 FT 1 0 01000 2 33 0000+00  
 INTER-BK RAMP FROM WB I-295  
 (SR0295 SEG 0085/0067)  
 0500/0000 LENGTH(AH 0950 BK 0681)

004336 FT



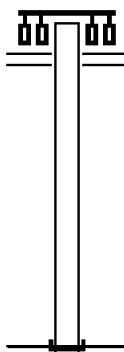
INTER-AHD RAMP TO WB I-295  
 0250/0681 (SR0295 SEG 0081/0918)  
 FROM 0332/0270 SH  
 0250/0227 (CONN)  
 004336 FT 1 0 01000 2 29 0000+00  
 NC RAMP RD  
 YARDLEY NEWTOWN RD  
 (SR0332 SEG 0271/3423)  
 (SR0332 SEG 0270/3441)  
 0250/0000 LENGTH(AH 0681 BK 2194)

002142 FT



INTER-AHD EB I-295  
 0020/2194 (SR0295 SEG 0080/1168)  
 002142 FT 0 0 00000 0 00 0000+00  
 NC RAMP K-2  
 YARDLEY NEWTOWN RD  
 (SR0332 SEG 0280/0492)  
 0020/0000 LENGTH(AH 2194 BK 2142)

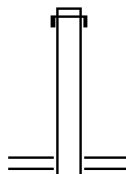
000000 FT



YARDLEY NEWTOWN RD  
 (SR0332 SEG 0280/0919)  
 0010/2142  
 000000 FT 1 0 01000 2 31 0000+00  
 NC RAMP RD  
 INTER-BK RAMP FROM EB I-295  
 (SR0295 SEG 0080/0042)  
 MFC BEGIN = F  
 0010/0000 LENGTH(AH 2142 BK 0000)

DIR: N TOTAL LEN: .672 MI. DIST: 06-1 SR: 8010  
 LEFT MUN: DOYLESTOWN B RIGHT MUN: DOYLESTOWN B

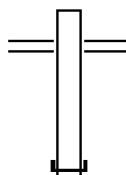
003547 FT



003547 FT  
 INTER-AHD RAMP TO NB 202 BYPASS  
 0750/0866 (SR0202 SEG 0170/0000)

002681 FT

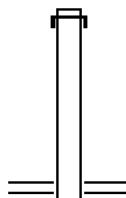
002681 FT 2 0 00000 0 00 0000+00  
 S EASTON ST  
 (SR1001 SEG 0031/0130)  
 (SR1001 SEG 0030/0131)  
 0750/0000 LENGTH(AH 0866 BK 0609)



0500/0609 S EASTON ST  
 (SR1001 SEG 0031/0730)  
 (SR1001 SEG 0030/0735)

002072 FT

002072 FT 2 0 00000 0 00 0000+00  
 INTER-BK RAMP FROM SB 202 BYPASS  
 (SR0202 SEG 0161/2395)  
 0500/0000 LENGTH(AH 0609 BK 0990)



0250/0990 INTER-AHD RAMP TO SB 202 BYPASS  
 (SR0202 SEG 0161/0843)

001082 FT

001082 FT 2 0 00000 0 00 0000+00  
 S EASTON ST  
 (SR1001 SEG 0030/0735)  
 (SR1001 SEG 0031/0730)  
 0250/0000 LENGTH(AH 0990 BK 1082)



0010/1082 S EASTON ST  
 (SR1001 SEG 0030/0080)  
 (SR1001 SEG 0031/0090)  
 TO 1001/0020 SH  
 0010/0982 (CONN)

000000 FT

000000 FT 2 0 00000 0 00 0000+00  
 NC RAMP RD  
 INTER-BK RAMP FR NB 202 BYPASS  
 (SR0202 SEG 0160/0520)  
 MFC BEGIN = F  
 0010/0000 LENGTH(AH 1082 BK 0000)



EXTRACT DATE: 12/21/2020 ROADWAY MANAGEMENT SYSTEM PAGE NUMBER: 929  
 PRINT DATE: 12/23/2020 SLD COUNTY/SR - ANNUAL PRINT COUNTY: BUCKS  
 DIR: N TOTAL LEN: 1.910 MI. DIST: 06-1 SR: 8009  
 LEFT MUN: MIDDLETOWN T RIGHT MUN: MIDDLETOWN T

010084 FT



010084 FT  
 INTER-AHD RAMP TO EB I-295  
 0760/1108 (SR0295 SEG 0054/0453)

008976 FT



008976 FT 1 0 01000 2 26 0000+00  
 INTER-BK RAMP FROM SB US-1  
 (SR0001 SEG 0161/1188)  
 0760/0000 LENGTH(AH 1108 BK 0870)

008106 FT



INTER-AHD RAMP TO SB US-1  
 0750/0870 (SR0001 SEG 0161/0675)  
 008106 FT 1 0 01000 2 25 0000+00  
 INTER-BK RAMP FROM EB I-295  
 (SR0295 SEG 0054/0147)  
 0750/0000 LENGTH(AH 0870 BK 1826)

006280 FT



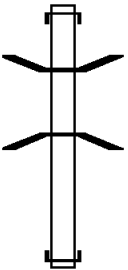

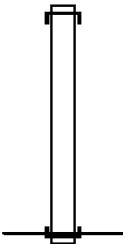


INTER-AHD RAMP TO SB US-1  
 0510/1826 (SR0001 SEG 0151/2222)

006280 FT 1 0 01000 2 24 0000+00  
 INTER-BK RAMP FROM WB I-295  
 (SR0295 SEG 0055/0464)  
 0510/0000 LENGTH(AH 1826 BK 1370)

INTER-AHD RAMP TO WB I-295  
 0500/1370 (SR0295 SEG 0051/2341)



DIR:	TOTAL LEN:	MILEAGE:	DIST:	SR:
N	1.910 MI.		06-1	8009
LEFT MUN: MIDDLETOWN T			RIGHT MUN: MIDDLETOWN T	
004910 FT		004910 FT	1 0 01000 2 23 0000+00	INTER-BK RAMP FROM SB US-1 (SRO001 SEG 0151/2722)
		0500/0000		LENGTH(AH 1370 BK 0823)
004087 FT		004087 FT	1 0 01000 2 27 0000+00	INTER-BK RAMP FROM WB I-295 (SRO295 SEG 0051/1276)
		0260/0000		LENGTH(AH 0823 BK 1556)
002531 FT		002531 FT	1 0 01000 2 28 0000+00	INTER-BK RAMP FROM NB US-1 (SRO001 SEG 0150/1239)
		0250/0000		LENGTH(AH 1556 BK 1129)
		0250/0928		BMS EN 09/8009/0250/0778 1 0 01000 2 28 0000+00 CSX RR
		0250/0778		BMS BG 09/8009/0250/0778
001402 FT		001402 FT	1 0 01000 2 21 0000+00	INTER-BK RAMP FROM NB US-1 (SRO001 SEG 0160/0428)
		0020/0000		LENGTH(AH 1129 BK 1402)
000000 FT		000000 FT	1 0 01000 2 22 0000+00	INTER-BK RAMP FROM EB I-295 (SRO295 SEG 0050/1226)
		0010/0000		LENGTH(AH 1402 BK 0000)

DIR: S TOTAL LEN: .479 MI. DIST: 06-1 SR: 8008  
 LEFT MUN: FALLS T RIGHT MUN: FALLS T

002530 FT

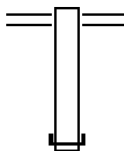


002530 FT  
 INTER-AHD RAMP TO SB TYBURN RD  
 0760/0761 (SR2020 SEG 0081/3533)

001769 FT

001769 FT 2 0 00000 0 00 0000+00  
 INTER-BK RAMP FROM WB PENN AV  
 (TWP )  
 0760/0000 LENGTH(AH 0761 BK 0601)

001168 FT



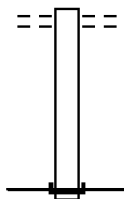
0750/0601 PENNSYLVANIA AV WB  
 (SR2073 SEG 0010/0000)  
 001168 FT 2 0 00000 0 00 0000+00  
 INTER-BK RAMP FROM TYBURN RD NB  
 (SR2020 SEG 0080/3537)  
 0750/0000 LENGTH(AH 0601 BK 0459)

000709 FT



INTER-AHD RAMP TO TYBURN RD SB  
 0250/0459 (SR2020 SEG 0081/3052)  
 000709 FT 2 0 09158 2 04 0000+00  
 NC RAMP RD  
 INTER-BK RAMP FROM PENN AV EB  
 (SR2073 SEG 0011/0369)  
 0250/0000 LENGTH(AH 0459 BK 0709)

000000 FT

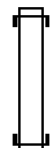


0010/0709 RAMP TO PENN AV EB  
 (TWP )  
 000000 FT 2 0 09158 2 03 0000+00  
 NC RAMP D RD  
 INTER-BK RAMP FROM TYBURN RD NB  
 (SR2020 SEG 0080/3155)  
 MFC BEGIN = F  
 0010/0000 LENGTH(AH 0709 BK 0000)

EXTRACT DATE: 12/21/2020 ROADWAY MANAGEMENT SYSTEM PAGE NUMBER: 926  
 PRINT DATE: 12/23/2020 SLD COUNTY/SR - ANNUAL PRINT COUNTY: BUCKS  
 DIR: E TOTAL LEN: .772 MI. DIST: 06-1 SR: 8007  
 LEFT MUN: MIDDLETOWN T RIGHT MUN: MIDDLETOWN T

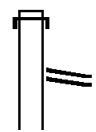
004075 FT

003825 FT



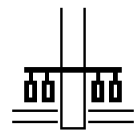
004075 FT  
 INTER-AHD RAMP C RD  
 0760/0250 (SR8007 SEG 0750/0250)  
 003825 FT 1 0 01000 2 17 0004+24  
 NC RAMP C-1 RD  
 INTER-BK LINCOLN HW  
 (SR0413 SEG 0180/0279)  
 0760/0000 LENGTH(AH 0250 BK 0660)

003165 FT



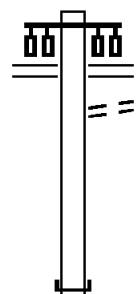
INTER-AHD DELAWARE EX  
 0750/0660 (SR0295 SEG 0030/1574)  
 RAMP C-1 RD  
 0750/0250 (SR8007 SEG 0760/0250)  
 003165 FT 1 0 01000 2 17 0000+00  
 NC RAMP C RD

DIR: E TOTAL LEN: .772 MI. DIST: 06-1 SR: 8007  
 LEFT MUN: MIDDLETOWN T RIGHT MUN: MIDDLETOWN T



LINCOLN HW  
 (SR0413 SEG 0181/0557)  
 (SR0413 SEG 0180/0550)

0750/0000 LENGTH(AH 0660 BK 1140)

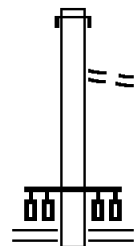


LINCOLN HW  
 (SR0413 SEG 0181/1265)  
 (SR0413 SEG 0180/1258)

0500/1140  
 0500/0973 TO 0413/0180 SH  
 (CONN)

002025 FT

002025 FT 1 0 01000 2 15 0000+00  
 NC RAMP B RD  
 INTER-BK DELAWARE EX  
 (SR0295 SEG 0031/1591)  
 0500/0000 LENGTH(AH 1140 BK 0680)



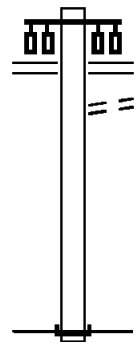
INTER-AHD DELAWARE EX  
 0250/0680 (SR0295 SEG 0025/2453)  
 FROM 0413/0181 SH

001345 FT

0250/0233 (CONN)  
 001345 FT 1 0 01000 2 13 0000+00  
 NC RAMP A RD

LINCOLN HW  
 (SR0413 SEG 0180/1258)  
 (SR0413 SEG 0181/1265)

0250/0000 LENGTH(AH 0680 BK 1345)



LINCOLN HW  
 (SR0413 SEG 0180/0550)  
 (SR0413 SEG 0181/0557)

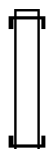
0010/1345  
 0010/1235 TO 0413/0181 SH  
 (CONN)

000000 FT

000000 FT 1 0 01000 2 19 0000+00  
 NC RAMP D RD  
 INTER-BK DELAWARE EX  
 (SR0295 SEG 0024/2348)  
 MFC BEGIN = F  
 0010/0000 LENGTH(AH 1345 BK 0000)

DIR: W TOTAL LEN: .517 MI. DIST: 06-1 SR: 8006  
 LEFT MUN: FALLS T RIGHT MUN: FALLS T

002728 FT



002728 FT  
 INTER-AHD OLD BRISTOL PK  
 0500/0485 (SR2055 SEG 0080/0111)  
 002243 FT 2 0 09158 2 02 0000+00  
 NC RAMP K RD  
 INTER-BK TYBURN RD  
 (SR2020 SEG 0061/1185)  
 0500/0000 LENGTH(AH 0485 BK 0594)

001649 FT



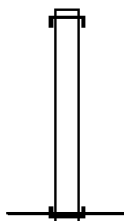
INTER-AHD TYBURN RD  
 0250/0594 (SR2020 SEG 0061/0505)  
 001649 FT 2 0 09158 2 01 0000+00  
 NC RAMP J RD  
 INTER-BK OLD BRISTOL PK  
 (SR2055 SEG 0079/0312)  
 0250/0000 LENGTH(AH 0594 BK 0736)

000913 FT



INTER-AHD TYBURN RD  
 0020/0736 (SR2020 SEG 0060/0712)  
 000913 FT 0 0 00000 0 00 0000+00  
 INTER-BK OLD BRISTOL PK  
 (SR2055 SEG 0079/0000)  
 0020/0000 LENGTH(AH 0736 BK 0913)

000000 FT




INTER-AHD OLD BRISTOL PK  
 0010/0913 (SR2055 SEG 0078/0000)  
 000000 FT 0 0 00000 0 00 0000+00  
 NC RAMP H RD  
 INTER-BK TYBURN RD  
 (SR2020 SEG 0060/0365)  
 MFC BEGIN = F  
 0010/0000 LENGTH(AH 0913 BK 0000)

EXTRACT DATE: 12/21/2020 ROADWAY MANAGEMENT SYSTEM PAGE NUMBER: 923  
 PRINT DATE: 12/23/2020 SLD COUNTY/SR - ANNUAL PRINT COUNTY: BUCKS  
 DIR: E TOTAL LEN: 3.155 MI. DIST: 06-1 SR: 8005  
 LEFT MUN: BRISTOL T RIGHT MUN: BRISTOL T

016658 FT

016444 FT



016658 FT  
 INTER-AHD RAMP RD  
 0770/0214 (SR8005 SEG 0750/0166)  
 016444 FT 0 0 0000 0 00 0000+00  
 INTER-BK VETERANS HW  
 (SR0413 SEG 0071/1701)  
 0770/0000 LENGTH(AH 0214 BK 1404)

INTER-AHD DELAWARE EX  
 0760/1404 (SR0095 SEG 0394/0570)



DIR: E TOTAL LEN: 3.155 MI. DIST: 06-1 SR: 8005  
 LEFT MUN: BRISTOL T RIGHT MUN: BRISTOL T

015040 FT



015040 FT 0 0 00000 0 00 0000+00  
 INTER-BK RAMP RD  
 (SR8005 SEG 0750/1725)  
 0760/0000 LENGTH(AH 1404 BK 5610)

INTER-AHD DELAWARE EX  
 0750/5610 (SR0095 SEG 0385/1928)



0750/3765 OP ID RAMP D 09/8005/0500/3411  
 0750/3568 BMS EN 09/8005/0750/3117  
 0 0 00000 0 00 0000+00  
 INTERSTATE 95 (NB)  
 0750/3117 BMSBG 09/8005/0750/3117

0750/1725 RAMP RD (SR8005 SEG 0760/0000)  
 0750/1452 SIGN: SHAPE OR TUBE BMSID 09/8005/0750/1452

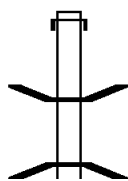
0750/0771 SIGN: SHAPE OR TUBE BMSID 09/8005/0750/0771

009430 FT

0750/0166 RAMP RD (SR8005 SEG 0770/0214)  
 009430 FT 0 0 00000 0 00 0000+00  
 VETERANS HW (SR0413 SEG 0071/1552)  
 (SR0413 SEG 0070/1538)

0750/0000 LENGTH(AH 5610 BK 4876)

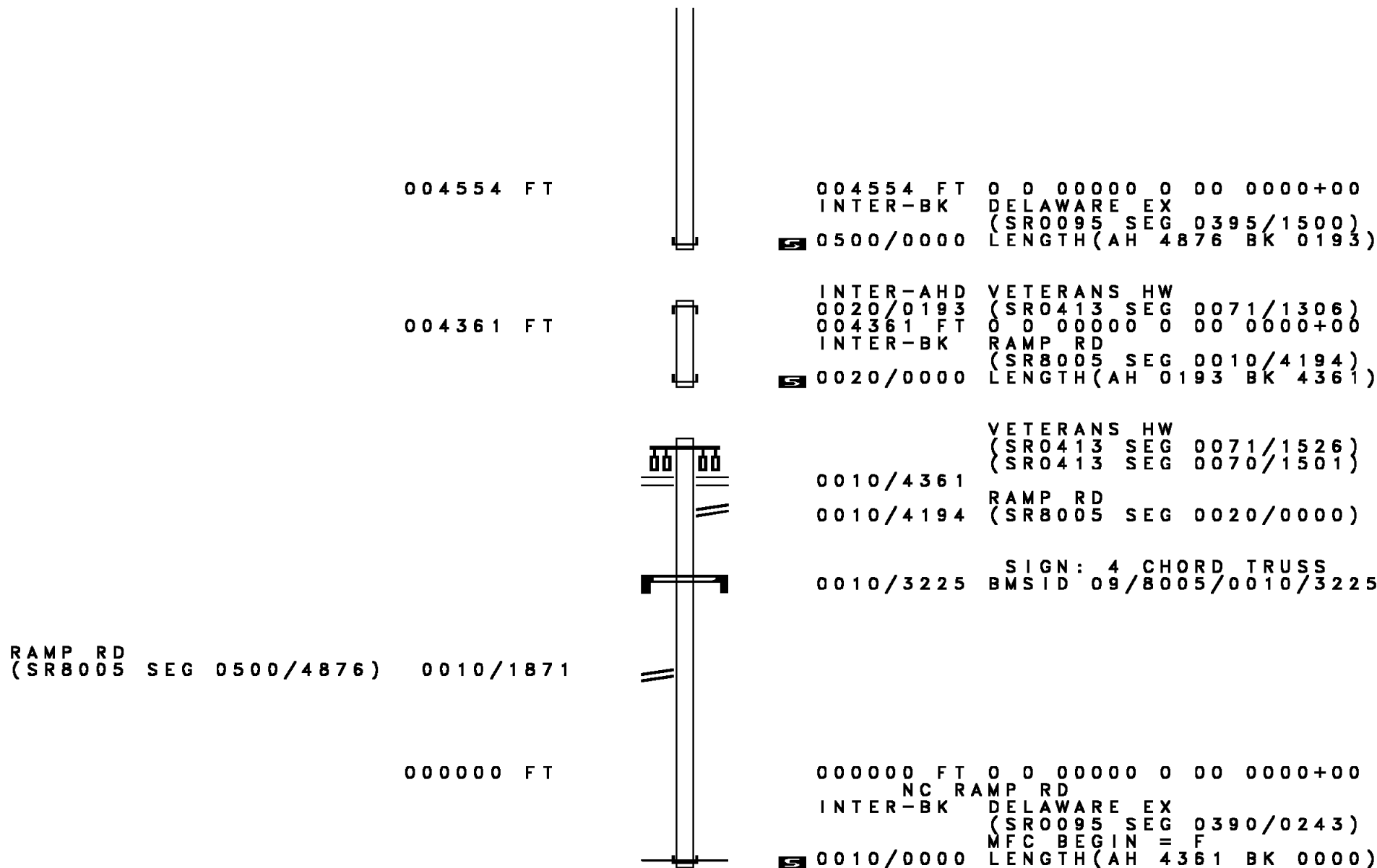
INTER-AHD RAMP RD  
 0500/4876 (SR8005 SEG 0010/1871)



0500/3876 BMS EN 09/8005/0500/3411  
 0 0 00000 0 00 0000+00  
 I-95 (NB)  
 0500/3411 BMSBG 09/8005/0500/3411



DIR: E TOTAL LEN: 3.155 MI. DIST: 06-1 SR: 8005  
 LEFT MUN: BRISTOL T RIGHT MUN: BRISTOL T

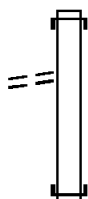


DIR: S TOTAL LEN: .396 MI. DIST: 06-1 SR: 8004  
 LEFT MUN: FALLS T RIGHT MUN: FALLS T

FROM 2055/0060 SH  
 (CONN)

002091 FT

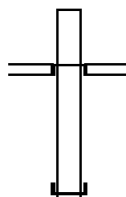
0750/0136  
 001663 FT



002091 FT  
 INTER-AHD TYBURN RD  
 0750/0428 (SR2020 SEG 0050/0357)

001663 FT 0 0 00000 0 00 0000+00  
 NC RAMP RD  
 INTER-BK OLD BRISTOL PK  
 (SR2055 SEG 0060/2665)  
 0750/0000 LENGTH(AH 0428 BK 0334)


001329 FT



INTER-AHD LOWER MORRISVILLE RD  
 (SR2109 SEG 0010/0013)  
 LOWER MORRISVILLE RD

0500/0334 (SR2109 SEG 0010/0013)  
 001329 FT 0 0 00000 0 00 0000+00  
 NC RAMP E RD  
 INTER-BK TYBURN RD  
 (SR2020 SEG 0051/0378)  
 0500/0000 LENGTH(AH 0334 BK 0473)

000856 FT

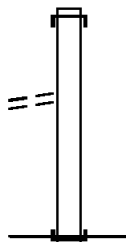


INTER-AHD NEWBOLD RD  
 0260/0473 (SR2109 SEG 0005/0123)  
 000856 FT 0 0 00000 0 00 0000+00

NC RAMP B RD  
 INTER-BK TYBURN RD  
 (SR2020 SEG 0041/3049)  
 0260/0000 LENGTH(AH 0473 BK 0856)

FROM 2109/0010 SH  
 (CONN)

0250/0183  
 000000 FT

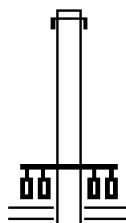


INTER-AHD TYBURN RD  
 0250/0856 (SR2020 SEG 0041/2458)

000000 FT 0 0 00000 0 00 0000+00  
 NC RAMP A RD  
 INTER-BK NEWBOLD RD  
 (SR2109 SEG 0010/0118)  
 MFC BEGIN = F  
 0250/0000 LENGTH(AH 0856 BK 0000)

DIR: E TOTAL LEN: .539 MI. DIST: 06-1 SR: 8003  
 LEFT MUN: BENSLEM T RIGHT MUN: BENSLEM T

002844 FT

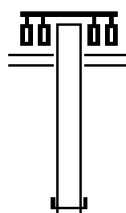


002844 FT  
 INTER-AHD DELAWARE EX  
 0750/0758 (SR0095 SEG 0360/2178)

002086 FT

002086 FT 2 0 09003 2 06 0030+56  
 NC RAMP N RD  
 STREET RD  
 (SR2007 SEG 0021/0841)  
 (SR2007 SEG 0020/0850)

5 0750/0000 LENGTH(AH 0758 BK 0729)

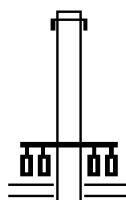


001357 FT

STREET RD  
 (SR0132 SEG 0323/0065)  
 0500/0729

001357 FT 1 0 01000 2 07 0186+79  
 NC RAMP P RD  
 INTER-BK DELAWARE EX  
 (SR0095 SEG 0361/2247)

5 0500/0000 LENGTH(AH 0729 BK 0645)

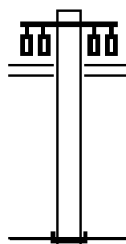


000712 FT

INTER-AHD DELAWARE EX  
 0250/0645 (SR0095 SEG 0361/0860)

000712 FT 2 0 09003 0 00 0033+76  
 NC RAMP L RD  
 STREET RD  
 (SR0132 SEG 0322/0043)

5 0250/0000 LENGTH(AH 0645 BK 0712)



000000 FT

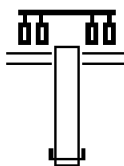
STREET RD  
 (SR2007 SEG 0020/0850)  
 (SR2007 SEG 0021/0841)

0010/0712  
 000000 FT 1 0 01000 2 05 0159+12  
 NC RAMP M RD  
 INTER-BK DELAWARE EX  
 (SR0095 SEG 0360/0655)  
 MFC BEGIN = F

5 0010/0000 LENGTH(AH 0712 BK 0000)

DIR: S TOTAL LEN: .557 MI. DIST: 06-1 SR: 8002  
 LEFT MUN: BENSLEM T RIGHT MUN: BENSLEM T

002943 FT

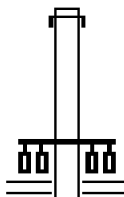


002943 FT BRISTOL PK  
 (SR0013 SEG 0080/1021)  
 (SR0013 SEG 0081/1021)

002349 FT

0510/0594  
 002349 FT 0 0 00000 0 00 0000+00  
 INTER-BK STREET RD  
 (SR0132 SEG 0313/2457)  
 S 0510/0000 LENGTH(AH 0594 BK 0861)

001488 FT

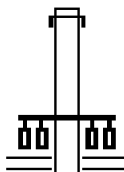


INTER-AHD STREET RD  
 0500/0861 (SR0132 SEG 0313/1972)

001488 FT 0 0 00000 0 00 0000+00  
 BRISTOL PK  
 (SR0013 SEG 0080/1035)  
 (SR0013 SEG 0081/1035)

S 0500/0000 LENGTH(AH 0861 BK 0594)

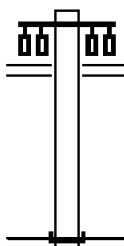
000894 FT



INTER-AHD STREET RD  
 0260/0594 (SR0132 SEG 0312/2488)  
 000894 FT 0 0 00000 0 00 0000+00  
 BRISTOL PK  
 (SR0013 SEG 0080/0415)  
 (SR0013 SEG 0081/0412)

S 0260/0000 LENGTH(AH 0594 BK 0894)

000000 FT

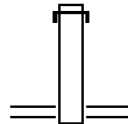


BRISTOL PK  
 (SR0013 SEG 0080/0396)  
 (SR0013 SEG 0081/0388)

0250/0894  
 000000 FT 0 0 00000 0 00 0000+00  
 NC RAMP RD  
 INTER-BK STREET RD  
 (SR0132 SEG 0312/1960)  
 MFC BEGIN = F  
 S 0250/0000 LENGTH(AH 0894 BK 0000)

013472 FT

012957 FT

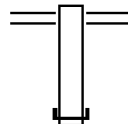


013472 FT  
 INTER-AHD  
 0770/0515  
 012957 FT

0770/0000

RAMP TO 95NB  
 (SR8001 SEG 0020/2570)  
 1 0 0000 0 00 0000+00  
 RAMP FROM PARK-N-RIDE  
 (SR8001 SEG 0750/0440)  
 LENGTH(AH 0515 BK 0521)

012436 FT



0760/0521  
 012436 FT  
 INTER-BK

0760/0000

RAMP TO PARK-N-RIDE  
 (SR8001 SEG 0750/0420)  
 1 0 0000 0 00 0000+00  
 RAMP FROM 63EB  
 (SR8001 SEG 0020/2266)  
 LENGTH(AH 0521 BK 1416)

INTER-AHD

0752/1416

0752/1180

0752/0997

0752/0977

0752/0738

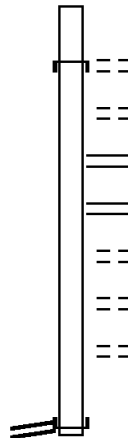
0752/0498

0752/0253

INTER-BK

0752/0000

RAMP TO 63WB  
 (SR8001 SEG 0030/0000)  
 PARK-N-RIDE ENTR/EXIT  
 (PARK)  
 PARK-N-RIDE ENTR/EXIT  
 (PARK)  
 RAMP 63EB TO PARK-N-RIDE  
 (SR8001 SEG 0760/0521)  
 RAMP PARK-N-RIDE TO 95NB  
 (SR8001 SEG 0770/0000)  
 PARK-N-RIDE ENTR/EXIT  
 (PARK)  
 PARK-N-RIDE ENTR/EXIT  
 (PARK)  
 PARK-N-RIDE ENTR/EXIT  
 (PARK)  
 RAMP FROM 95SB  
 (SR8001 SEG 0520/1326)  
 LENGTH(AH 1416 BK 1416)



0 0 00000 0 00 0000+00 011020 FT  
 ACCESS RD TO SEPTA LOT  
 (SR9412 SEG 0010/0000) 0752/0000

PARK-N-RIDE ENTR/EXIT  
 (PARK) 0750/1159  
 PARK-N-RIDE ENTR/EXIT

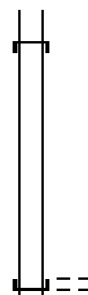


DIR: W TOTAL LEN: 2.552 MI. DIST: 06-1 SR: 8001  
 LEFT MUN: BENSLEM T RIGHT MUN: BENSLEM T

(PARK)		0750/0917	==		
PARK-N-RIDE ENTR/EXIT			==		
(PARK)		0750/0677	==		
			==	0750/0440	RAMP TO 95NB (SR8001 SEG 0770/0000)
			==	0750/0420	RAMP FROM 63EB (SR8001 SEG 0760/0521)
PARK-N-RIDE ENTR/EXIT		0750/0243	==	009604 FT	
(PARK)			==	INTER-BK	RAMP TO 63WB (SR8001 SEG 0030/0000)
1 0 00000 0 00 0000+00		009604 FT	==	0750/0000	LENGTH(AH 1416 BK 1326)
PARK-N-RIDE ENTR/EXIT		0750/0000	==		
(PARK)			==		
				INTER-AHD	RAMP TO PARK-N-RIDE (SR8001 SEG 0752/0000)
				0520/1326	BMSSEN 09/8001/0520/0331
				0520/0867	RETAINING WALL END
				0520/0447	BMSID 09/8001/0520/0000 0 0 00000 0 00 0000+00 1-95 (NB)
				0520/0331	BMSBG 09/8001/0520/0331
				0520/0206	BMSSEN 09/8001/0520/0154 0 0 00000 0 00 0000+00
					STATION AVE
				0520/0154	BMSBG 09/8001/0520/0154
008278 FT				008278 FT	1 0 00000 0 00 0000+00
					RETAINING WALL BEGIN
				INTER-BK	BMSID 09/8001/0520/0000
				0520/0000	RAMP FROM 95SB (SR0095 SEG 0351/0713) LENGTH(AH 1326 BK 0821)
				INTER-AHD	RAMP TO 63WB (SR0063 SEG 0013/2148)
				0500/0821	
007457 FT				007457 FT	1 0 00000 0 00 0000+00
				INTER-BK	RAMP FROM 95SB (SR0095 SEG 0345/1156)
				0500/0000	LENGTH(AH 0821 BK 0763)
				INTER-AHD	RAMP TO 95SB (SR0095 SEG 0341/2489)
				0250/0763	
006694 FT				006694 FT	1 0 00150 0 00 0057+36
				INTER-BK	RAMP FROM 63EB (SR0063 SEG 0012/2249)
				0250/0000	LENGTH(AH 0763 BK 1516)

DIR: W TOTAL LEN: 2.552 MI. DIST: 06-1 SR: 8001  
 LEFT MUN: BENSLEM T RIGHT MUN: BENSLEM T

005178 FT

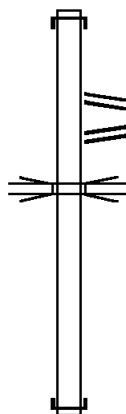


INTER-AHD RAMP FROM 95NB TO 63WB  
 0030/1516 (SR8001 SEG 0010/0361)

005178 FT 1 0 00000 0 00 0000+00  
 PARK-N-RIDE ENTR/EXIT  
 (PARK)

INTER-BK RAMP FROM PARK-N-RIDE  
 (SR8001 SEG 0752/1416)  
 0030/0000 LENGTH(AH 1516 BK 3292)

001886 FT



INTER-AHD RAMP TO 95NB  
 0020/3292 (SR0095 SEG 0344/1870)

0020/2570 RAMP PARK-N-RIDE TO 95N  
 (SR8001 SEG 0770/0515)

0020/2266 RAMP 63EB TO PARK-N-RID  
 (SR8001 SEG 0760/0000)

0020/1811 OP ID 09/0063/0012/2641  
 WOODHAVEN RD (EB)

001886 FT 1 0 01029 0 00 0000+00  
 INTER-BK RAMP FROM 63EB  
 (SR0063 SEG 0012/2877)  
 0020/0000 LENGTH(AH 3292 BK 1886)

000000 FT











INTER-AHD RAMP TO 63WB  
 0010/1886 (SR0063 SEG 0013/2811)

0010/0361 RAMP PARK-N-RIDE TO 63W  
 (SR8001 SEG 0030/1516)

000000 FT 1 0 01000 0 00 0064+03  
 NC RAMP RD

INTER-BK RAMP FROM 95NB  
 (SR0095 SEG 0340/1552)  
 MFC BEGIN = F  
 0010/0000 LENGTH(AH 1886 BK 0000)

EXTRACT DATE: 12/21/2020 ROADWAY MANAGEMENT SYSTEM PAGE NUMBER: 914  
 PRINT DATE: 12/23/2020 SLD COUNTY/SR - ANNUAL PRINT COUNTY: BUCKS  
 DIR: B TOTAL LEN: .000 MI. DIST: 06-1 SR: 6532  
 LEFT MUN: NEWTOWN B RIGHT MUN: NEWTOWN B

000000 FT		000000 FT	
000000 FT		7040/0000	LENGTH(AH 1224 BK 1223)
000000 FT		000000 FT	
000000 FT		7030/0000	LTH AH 001223 BK 000539
000000 FT		000000 FT	
000000 FT		7024/0000	LTH AH 000539 BK 000737
000000 FT		000000 FT	
000000 FT		7020/0000	LENGTH(AH 0737 BK 2804)
		000000 FT	
		7010/0000	LENGTH(AH 2804 BK 0000)



DIR: B TOTAL LEN: .661 MI. DIST: 06-1 SR: 6332  
 LEFT MUN: NEWTOWN B RIGHT MUN: NEWTOWN B

003492 FT		003492 FT	
003492 FT		7250/0000	LENGTH(AH 2050 BK 2543)
003492 FT		003492 FT	
		7240/0000	LENGTH(AH 2543 BK 1870)
		003492 FT	
		7232/0000	LENGTH(AH 1870 BK 0170)
		* REF-AHD	WASHINGTON AV
003322 FT		0230/0170	(T565)
		003322 FT	1 0 00252 0 01 0827+13
			ELM AV
			(BORO)
			NEWTOWN
			NEWTOWN T
		0230/0000	LENGTH(AH 0170 BK 3009)
		0220/2618	018 "DIA CIRC CONCR
			LEN=0032 INSTALLED UNKN
		0220/2613	NEWTOWN
			NEWTOWN B
		0220/2392	018 "DIA CIRC CONCR
			LEN=0032 INSTALLED UNKN
		0220/2229	NORWOOD AV
			(BORO)
		0220/2200	048 "DIA CIRC METAL
			LEN=0032 INSTALLED UNKN
			018 "DIA CIRC CONCR
		0220/1864	LEN=0032 INSTALLED UNKN
			018 "DIA CIRC CONCR
		0220/1672	LEN=0030 INSTALLED UNKN
			LINCOLN AV
			(BORO)
		0220/1481	
			018 "DIA CIRC METAL
		0220/1432	LEN=0030 INSTALLED UNKN
			018 "DIA CIRC METAL
		0220/1270	LEN=0030 INSTALLED UNKN
			CHANCELLOR ST
		0220/1062	(BORO)

MAPLE AV  
(BORO)

0220/1903

EXTRACT DATE: 12/21/2020  
PRINT DATE: 12/23/2020

ROADWAY MANAGEMENT SYSTEM  
SLD COUNTY/SR - ANNUAL PRINT

PAGE NUMBER: 912  
COUNTY: BUCKS

DIR: B TOTAL LEN: .661 MI.  
LEFT MUN: NEWTOWN B

DIST: 06-1 SR: 6332  
RIGHT MUN: NEWTOWN B

LIBERTY ST  
(BORO)

0220/0371

000313 FT

000055 FT

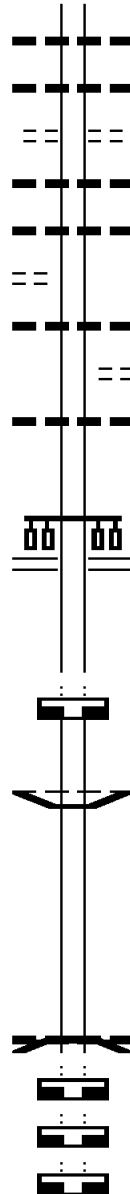
000055 FT

000000 FT

000000 FT

000000 FT

000000 FT

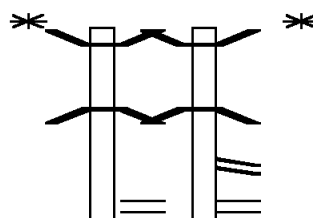


0220/1020	018 " DIA	CIRC METAL
	LEN=0029	INSTALLED UNKN
0220/0760	018 " DIA	CIRC METAL
	LEN=0029	INSTALLED UNKN
0220/0715	CONGRESS ST	
	(BORO)	
0220/0590	018 " DIA	CIRC METAL
	LEN=0029	INSTALLED UNKN
0220/0414	018 " DIA	CIRC METAL
	LEN=0029	INSTALLED UNKN
0220/0225	018 " DIA	CIRC METAL
	LEN=0030	INSTALLED UNKN
0220/0195	COURT ST	
	(BORO)	
0220/0040	018 " DIA	CIRC METAL
	LEN=0027	INSTALLED UNKN
000313 FT	1 0 00252 0 01 0797+13	
	NC WA	WASHINGTON AV
	STATE ST	
	(SR2048 SEG 0020/3380)	
0220/0000	LENGTH(AH 3009 BK 0258)	
000055 FT	0 0 00000 0 00 0000+00	
* REF-BK	RICHBORO RD	
	(T564)	
0216/0000	LENGTH(AH 0258 BK 0016)	
000055 FT	0 0 00000 0 00 0000+00	
* REF-AHD	BMSSEN 09/6332/0212/0000	
	RICHBORO RD	
	(T564)	
0212/0055	NEWTOWN T	
000000 FT	0 0 00000 0 00 0000+00	
* REF-BK	036 " DIA	CIRC METAL
	LEN=0050	INSTALLED UNKN
	NC RI	RICHBORO RD
	RICHBORO RD	
	(T564)	
	NEWTOWN CREEK	
	BMSBG 09/6332/0212/0000	
	MFC BEGIN = C	
0212/0000	LENGTH(AH 0055 BK 0673)	
000000 FT	0 0 00000 0 00 0000+00	
7210/0000	LENGTH(AH 0673 BK 1139)	
000000 FT	0 0 00000 0 00 0000+00	
7200/0000	LENGTH(AH 1139 BK 1448)	
000000 FT	0 0 00000 0 00 0000+00	
7190/0000	LENGTH(AH 1448 BK 0000)	
000000 FT	0 0 00000 0 00 0000+00	

EXTRACT DATE: 12/21/2020 ROADWAY MANAGEMENT SYSTEM PAGE NUMBER: 911  
PRINT DATE: 12/23/2020 SLD COUNTY/SR - ANNUAL PRINT COUNTY: BUCKS

DIR: B TOTAL LEN: 5.143 MI. DIST: 06-1 SR: 4202  
LEFT MUN: DOYLESTOWN T RIGHT MUN: DOYLESTOWN T

BMS EN 09/4202/0120/1505 027155 FT  
STATE ST REF-AHD  
(SR3002 SEG 0011/0000) 0121/1795  
0 00000 0 0 0000+00  
US 611 BYPASS (NB)  
BMSBG 09/4202/0120/1505 0121/1524



027137 FT  
REF-AHD  
0120/1776  
  
0120/1505  
0120/1215

BMS EN 09/4202/0120/1505  
STATE ST  
(SR3002 SEG 0010/0000)  
0 00000 0 0 0000+00  
US 611 BYPASS (NB)  
BMSBG 09/4202/0120/1505  
RAMP RD  
(SR8049 SEG 0030/0248)  
RAMP RD  
(SR8049 SEG 0020/1076)

RAMP RD  
(SR8049 SEG 0020/1076)

EXTRACT DATE: 12/21/2020  
PRINT DATE: 12/23/2020

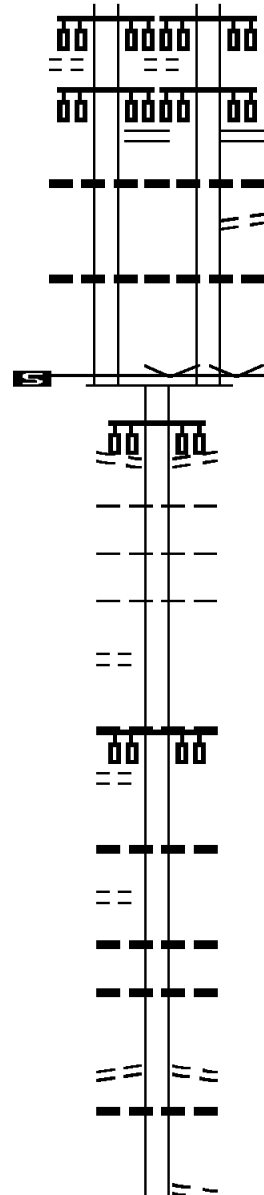
ROADWAY MANAGEMENT SYSTEM  
SLD COUNTY/SR - ANNUAL PRINT

PAGE NUMBER: 910  
COUNTY: BUCKS

DIR: B TOTAL LEN: 5.143 MI.  
LEFT MUN: DOYLESTOWN T

DIST: 06-1 SR: 4202  
RIGHT MUN: DOYLESTOWN T

BURPEE RD  
(T347) 0121/1000  
RAMP RD  
(SR8049 SEG 0010/0000) 0121/0978  
018 "DIA CIRC CONCR  
LEN=0048 INSTALLED UNKN 0121/0700  
018 "DIA CIRC CONCR  
LEN=0025 INSTALLED UNKN 0121/0265  
0 0 00000 0 00 0000+00 025360 FT  
MFC BEGIN = B  
LENGTH(AH 1795 BK 3407) 0121/0000  
BUTLER AV  
(T345) 0110/2967  
EVERGREEN DR  
(BORO) 0110/2531  
IRON HILL RD  
(BORO) 0110/1695  
BARRIE CR  
(BORO) 0110/0442  
0 0 00000 0 00 0000+00 021953 FT  
SHADY RETREAT RD  
(BORO) 0110/0000



BURPEE RD  
(T347) 0120/0996  
RAMP RD  
(SR8049 SEG 0010/0000) 0120/0978  
018 "DIA CIRC CONCR  
LEN=0025 INSTALLED UNKN  
TO 8049/0010 SH  
(CONN) 0120/0700  
018 "DIA CIRC CONCR  
LEN=0025 INSTALLED UNKN  
0 0 00000 0 00 0000+00  
VILLAGE: DOYLESTOWN TWP  
MFC BEGIN = B  
LENGTH(AH 1776 BK 3407)  
NEW BRITAIN RD  
(T606) 0120/0000  
STATE ST  
DOYLESTOWN  
NEW BRITAIN B  
NEW BRITAIN  
DOYLESTOWN T  
DOYLESTOWN  
NEW BRITAIN B  
018 "DIA CIRC CONCR  
LEN=0033 INSTALLED UNKN 0110/1725  
0110/1695  
018 "DIA CIRC CONCR  
LEN=0030 INSTALLED UNKN 0110/0805  
0110/0372  
018 "DIA CIRC CONCR  
LEN=0030 INSTALLED UNKN  
018 "DIA CIRC CONCR  
LEN=0028 INSTALLED UNKN  
SHADY RETREAT RD  
(T395) 0110/0164  
LENGTH(AH 3407 BK 2069)  
018 "DIA CIRC CONCR  
LEN=0060 INSTALLED UNKN 0110/0000  
0100/1920  
BEULAH RD  
(BORO) 0100/1240

EXTRACT DATE: 12/21/2020  
PRINT DATE: 12/23/2020

ROADWAY MANAGEMENT SYSTEM  
SLD COUNTY/SR - ANNUAL PRINT

PAGE NUMBER: 909  
COUNTY: BUCKS

DIR: B TOTAL LEN: 5.143 MI.  
LEFT MUN: NEW BRITAIN B

DIST: 06-1 SR: 4202  
RIGHT MUN: NEW BRITAIN B

Location / Description	Segment ID	Length (FT)	Notes
	0100/0955		BMS EN 09/4202/0100/0921 BRIDGE POSTED (TONS) 0 00000 0 0 0000+00 SGL 30 COMB 40
	0100/0921		COOKS RUN BMSBG 09/4202/0100/0921
	0100/0775		018 " DIA CIRC CONCR LEN=0020 INSTALLED UNKN
CEDAR DR (BORO)	0100/0765		
	0100/0744		024 " DIA CIRC CONCR LEN=0056 INSTALLED UNKN HERITAGE LN
0 0 00000 0 00 0000+00	0100/0211	019884 FT	(BORO)
OAK DR (BORO)	0100/0000		
0 0 00000 0 00 0000+00	0090/0416	019126 FT	
SANDY RIDGE RD (SR4005 SEG 0010/0000)	0090/0000		LENGTH(AH 2069 BK 0758) WOODLAND DR (BORO)
	0090/0000		LENGTH(AH 0758 BK 2079) 024 " DIA CIRC CONCR
	0080/2079		LEN=0025 INSTALLED UNKN
LAMP POST RD (BORO)	0080/1018		
KEELEY AV (BORO)	0080/0308		
	0080/0280		018 " DIA CIRC CONCR LEN=0051 INSTALLED UNKN
	0080/0187		018 " DIA CIRC METAL LEN=0024 INSTALLED UNKN
	0080/0030		018 " DIA CIRC CONCR LEN=0030 INSTALLED UNKN
0 0 00000 0 00 0000+00	017047 FT		TAMENEND AV (SR2089 SEG 0160/1295)
TAMENEND AV (BORO)	0080/0000		LENGTH(AH 2079 BK 2487)
LC TO ACCESS A RD (CONN)	0070/1980		
	0070/1672		018 " DIA CIRC CONCR LEN=0050 INSTALLED UNKN
LC TO ACCESS B RD (CONN)	0070/1643		
	0070/1442		018 " DIA CIRC CONCR LEN=0036 INSTALLED UNKN
LC TO ACCESS B RD			

DIR: B TOTAL LEN: 5.143 MI. DIST: 06-1 SR: 4202  
 LEFT MUN: NEW BRITAIN B RIGHT MUN: NEW BRITAIN B

Location / Description	Segment ID	Start Station	End Station	Length (FT)	Material / Notes
(CONN) LENAPE DR (BORO)	0070/1238				
	0070/0791				
0 0 00000 0 00 0000+00		014560 FT			
GIANT PZ (PRDR)	0070/0000				
UTE RD (BORO)	0060/2304				
	0060/1240				018 " DIA CIRC CONCR LEN=0075 INSTALLED UNKN SAND RD (BORO)
	0060/0855				018 " DIA CIRC CONCR LEN=0042 INSTALLED UNKN
PAVILLION WY (BORO)	0060/0694				
CAROUSEL CR (BORO)	0060/0348				
	0060/0200	011919 FT			018 " DIA CIRC CONCR LEN=0045 INSTALLED UNKN
	0060/0000				0 0 00000 0 00 0000+00 VILLAGE: NEW BRITAIN BR (AAR 593154W) #TRKS 01 LENGTH(AH 2641 BK 2331) 018 " DIA CIRC CONCR LEN=0040 INSTALLED UNKN BRISTOL RD (SR2025 SEG 0012/0000)
	0050/2183				NEW BRITAIN CHALFONT B 018 " DIA CIRC CONCR LEN=0045 INSTALLED UNKN
	0050/2156				036 " DIA CIRC CONCR LEN=0052 INSTALLED UNKN
	0050/1780				015 " DIA CIRC CONCR LEN=0045 INSTALLED UNKN
	0050/1545				MOYER RD (BORO) 018 " DIA CIRC CONCR LEN=0037 INSTALLED UNKN
	0050/1482				
	0050/1110				
	0050/0137				BMS EN 09/4202/0050/0000

DIR: B TOTAL LEN: 5.143 MI.  
 LEFT MUN: CHALFONT B

DIST: 06-1 SR: 4202  
 RIGHT MUN: CHALFONT B

Stationing	Notes	Stationing	Notes
009588 FT		009589 FT	0 0 00000 0 0 0000+00
OLD BUTLER AV (BORO)	0044/0670	0050/0000	N. BR. OF NESHAMINY CRE BMSBG 09/4202/0050/0000 LENGTH(AH 2331 BK 1155)
		0044/0601	018 "DIA CIRC CONCR LEN=0120 INSTALLED UNKN
KERNS AV (BORO)	0044/0406	0044/0479	036 "DIA CIRC CONCR LEN=0052 INSTALLED UNKN
	008433 FT	008434 FT	0 0 00000 0 00 0000+00
MAIN ST (SR0152 SEG 0070/0000)	0044/0000	INTER-BK	VILLAGE: CHALFONT BORO BUTLER AV (SR0152 SEG 0070/0000)
	008433 FT	0044/0000	LTH AH 001155 BK 000100
		008434 FT	LTH AH 000100 BK 002790
		7040/0000	BUTLER AV (SR0152 SEG 0060/0000)
		INTER-AHD	LIMEKILN PK (SR0152 SEG 0060/0000)
OAK AV (BORO)	0030/2650	0030/2790	
HILLSIDE AV (BORO)	0030/2172	0030/2650	
		0030/1921	WILSON AV (BORO)
		0030/1319	TAFT AV (BORO)
MEADOWBROOK LN (BORO)	0030/1232		
		0030/0419	CHALFONT NEW BRITAIN T
SKYLINE DR (T431)	0030/0386	0030/0386	BRITTANY DR (T343)
		0030/0154	
		0030/0018	BMSBN 09/4202/0030/0000
	005643 FT	005644 FT	0 0 00000 0 0 0000+00
		0030/0000	BR. W. BR. NESHAMINY CR BMSBG 09/4202/0030/0000 LENGTH(AH 2790 BK 1933)
		0020/1716	BUTLER DR (T416)

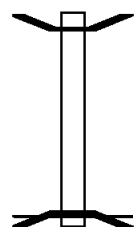
DIR: B TOTAL LEN: 5.143 MI. DIST: 06-1 SR: 4202  
 LEFT MUN: NEW BRITAIN T RIGHT MUN: NEW BRITAIN T

					0020/1298	018 " DIA CIRC CONCR LEN=0042 INSTALLED UNKN
					0020/1054	024 " DIA CIRC CONCR LEN=0042 INSTALLED UNKN
					0020/0670	018 " DIA CIRC CONCR LEN=0042 INSTALLED UNKN
					0020/0511	SURREY RD (T354)
0 0 00000 0 00 0000+00	003710 FT				003711 FT	
CEDARHILL RD (T334)		0020/0000			0020/0000	LENGTH(AH 1933 BK 2064)
					0016/1440	018 " DIA CIRC CONCR LEN=0050 INSTALLED UNKN
					0016/1216	HIGHLANDS DR (T576)
SCHOOL HOUSE RD (T332)		0016/0271			0016/0271	SCHOOL HOUSE RD (T558)
	001646 FT				0016/0105	018 " DIA CIRC CONCR LEN=0030 INSTALLED UNKN
					001647 FT	0 0 00000 0 00 0000+00 VILLAGE: NEW BRITAIN TP MFC BEGIN = B
					0016/0000	LENGTH(AH 2064 BK 0462)
0 0 00000 0 00 0000+00	001185 FT				001185 FT	0 0 00000 0 00 0000+00 MFC BEGIN = B
MFC BEGIN = B LENGTH(AH 0461 BK 1185)		0015/0000			0014/0000	LENGTH(AH 0462 BK 1185)
					0010/0780	018 " DIA CIRC CONCR LEN=0030 INSTALLED UNKN
					0010/0433	036 " DIA CIRC CONCR LEN=0030 INSTALLED UNKN
					0010/0158	024 " DIA CIRC CONCR LEN=0024 INSTALLED UNKN
					0010/0060	036 " DIA CIRC CONCR LEN=0024 INSTALLED UNKN
000000 FT					000000 FT	0 0 00000 0 00 0000+00 VILLAGE: NEW BRITAIN TP
						NC BU TLER AV COUNTY LINE RD (SR2038 SEG 0050/0000) (SR2038 SEG 0051/0000)
						INTER-BK DOYLESTOWN RD (SR2202 SEG 0100/1334) MFC BEGIN = B
					0010/0000	LENGTH(AH 1185 BK 0000)



EXTRACT DATE: 12/21/2020 ROADWAY MANAGEMENT SYSTEM PAGE NUMBER: 905  
 PRINT DATE: 12/23/2020 SLD COUNTY/SR - ANNUAL PRINT COUNTY: BUCKS  
 DIR: B TOTAL LEN: .043 MI. DIST: 06-1 SR: 4190  
 LEFT MUN: DOYLESTOWN T RIGHT MUN: WARRINGTON T

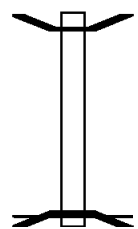
000228 FT  
 000000 FT



000228 FT BMS EN 09/4190/0010/0000  
 \* REF-AHD BROAD ST  
 0010/0228 (TWP )  
 000000 FT 0 0 00000 0 00 0000+00  
 \* REF-BK NC BROAD ST BRDK  
 BROAD ST  
 (TWP )  
 DOYLESTOWN BYPASS (NB)  
 BMSBG 09/4190/0010/0000  
 MFC BEGIN = E  
 0010/0000 LENGTH(AH 0228 BK 0000)

EXTRACT DATE: 12/21/2020 ROADWAY MANAGEMENT SYSTEM PAGE NUMBER: 904  
 PRINT DATE: 12/23/2020 SLD COUNTY/SR - ANNUAL PRINT COUNTY: BUCKS  
 DIR: B TOTAL LEN: .014 MI. DIST: 06-1 SR: 4170  
 LEFT MUN: WARRINGTON T RIGHT MUN: WARRINGTON T

000072 FT  
 000000 FT



000072 FT BMS EN 09/4170/0010/0000  
 \* REF-AHD PICKERTOWN RD  
 0010/0072 (T334)  
 000000 FT 0 0 00000 0 00 0000+00  
 NC PI  
 \* REF-BK PICKERTOWN RD  
 (T334)  
 U.S. 202 PARKWAY  
 BMSBG 09/4170/0010/0000  
 MFC BEGIN = E  
 0010/0000 LENGTH(AH 0072 BK 0000)

DIR: B TOTAL LEN: 5.635 MI. DIST: 06-1 SR: 4101  
 LEFT MUN: SPRINGFIELD T RIGHT MUN: SPRINGFIELD T

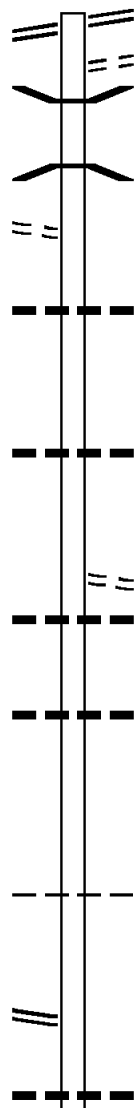
OLD BETHLEHEM RD 029754 FT  
 (SR0212 SEG 0170/1021) 0100/1073

2 0 09068 0 00 0370+75 028681 FT  
 BRIDGE ST  
 (T406) 0100/0000

025576 FT

023326 FT

2 0 09068 0 00 0295+30 021121 FT  
 PULLEN STATION RD  
 (SR4079 SEG 0040/3672) 0080/0000



029754 FT OLD BETHLEHEM RD  
 0100/1073 (SR0212 SEG 0170/1021)  
 KUNSMAN RD  
 0100/0506 (T427)  
 0100/0432 BMS EN 09/4101/0100/0378  
 2 0 09068 0 00 0374+43  
 COOKS CREEK  
 BMSBG 09/4101/0100/0378

0100/0000 LENGTH(AH 1073 BK 3105)  
 0090/2265 024 "DIA CIRC METAL  
 LEN=0030 INSTALLED 1980

0090/0650 036 "H 00"W MULT PLSTIC  
 LEN=0048 INSTALLED 1980

025576 FT 2 0 09068 0 00 0339+90  
 ROUNDHOUSE RD  
 (T475)  
 0090/0000 LENGTH(AH 3105 BK 2250)  
 0084/2173 024 "DIA CIRC METAL  
 LEN=0056 INSTALLED 1980

0084/1135 036 "DIA CIR PLASTIC  
 LEN=0045 INSTALLED 1980

023326 FT 0 0 00000 0 00 0000+00  
 0084/0000 LENGTH(AH 2250 BK 2205)

0080/1037 SPRINGFIELD  
 HAYCOCK T

021121 FT  
 0080/0000 LENGTH(AH 2205 BK 1766)

0070/0949 048"H 80"W CONC STRUCT  
 LEN=0023 INSTALLED 1980

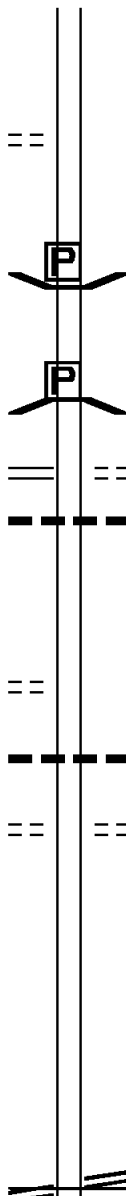
DIR: B TOTAL LEN: 5.635 MI. DIST: 06-1 SR: 4101  
 LEFT MUN: HAYCOCK T RIGHT MUN: HAYCOCK T

Stationing	Description	Length	Material	Notes
019355 FT		019355 FT	2 0 09068 0 00 0277+60	OAK LN (T418)
		0070/0000	LEN=0070	LENGTH(AH 1766 BK 3194)
2 0 09068 0 00 0245+66	SAW MILL RD (T473)	016161 FT	0064/0812	018 "DIA CIRC METAL LEN=0030 INSTALLED 1980
		0064/0000	016161 FT	SAW MILL RD (SR4095 SEG 0050/3949)
		0064/0000	0064/0000	LENGTH(AH 3194 BK 1508)
		0060/0825	0060/0825	018 "DIA CIRC METAL LEN=0030 INSTALLED 1980
2 0 09068 0 00 0230+50	APPLE RD (SR4077 SEG 0050/2762)	014653 FT	0060/0020	012 "DIA CIRC METAL LEN=0020 INSTALLED 1980
		0060/0000	014653 FT	LENGTH(AH 1508 BK 1943)
		0050/1943	0050/1943	012 "DIA CIRC METAL LEN=0020 INSTALLED 1980
012710 FT		012710 FT	0050/0000	0 0 00000 0 00 0000+00
		0040/2145	0040/2145	LENGTH(AH 1943 BK 2145)
		0040/1710	0040/1710	018 "DIA CIRC METAL LEN=0030 INSTALLED 1980
				LAKE TOWHEE RD (PRDR)
010565 FT		010565 FT	2 0 09068 0 00 0189+70	ROUDENBUSH RD (T467)
STRAWNTOWN RD (PRDR)		0030/3228	0040/0000	LENGTH(AH 2145 BK 3552)

DIR: B TOTAL LEN: 5.635 MI. DIST: 06-1 SR: 4101  
 LEFT MUN: HAYCOCK T RIGHT MUN: HAYCOCK T

CIDER PRESS LN  
 (T465)

0030/1694 ==



007013 FT

0030/0030 BMSBG 09/4101/0030/0000  
 007013 FT BRIDGE POSTED (TONS)  
 2 0 09068 0 00 0154+20  
 SGL 13 COMB

THATCHER RD  
 (SR4043 SEG 0110/2776)

0020/3258

0030/0000 KIMPLES CREEK  
 BMSBG 09/4101/0030/0000  
 LENGTH(AH 3552 BK 3881)

0020/3258 THATCHER RD  
 (T429)  
 036 " DIA CIRC METAL  
 0020/3250 LEN=0040 INSTALLED 1980

DOGWOOD LN  
 (T420)

0020/1166 ==

2 0 09068 0 00 0115+38  
 BLACK BIRCH LN  
 (PRDR)

003132 FT  
 0020/0000

0020/0560 018 " DIA CIRC METAL  
 003132 FT LEN=0040 INSTALLED 1980  
 COBBLER RD  
 (T463)

0020/0000 LENGTH(AH 3881 BK 3132)

000000 FT

MOUNTAIN VIEW DR  
 (SR0563 SEG 0210/0264)

0010/0000

000000 FT 2 0 09068 0 00 0084+62  
 MOUNTAIN VIEW DR  
 (SR0563 SEG 0210/0264)  
 NC OLD BETHELEM RD  
 MFC BEGIN = D  
 0010/0000 LENGTH(AH 3132 BK 0000)

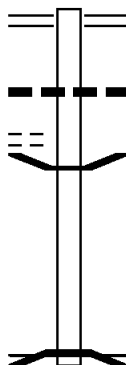
EXTRACT DATE: 12/21/2020 ROADWAY MANAGEMENT SYSTEM PAGE NUMBER: 900  
 PRINT DATE: 12/23/2020 SLD COUNTY/SR - ANNUAL PRINT COUNTY: BUCKS  
 DIR: B TOTAL LEN: .288 MI. DIST: 06-1 SR: 4099  
 LEFT MUN: HAYCOCK T RIGHT MUN: HAYCOCK T

BRIDGE WY  
 (TWP )

001519 FT

0010/0187

000000 FT



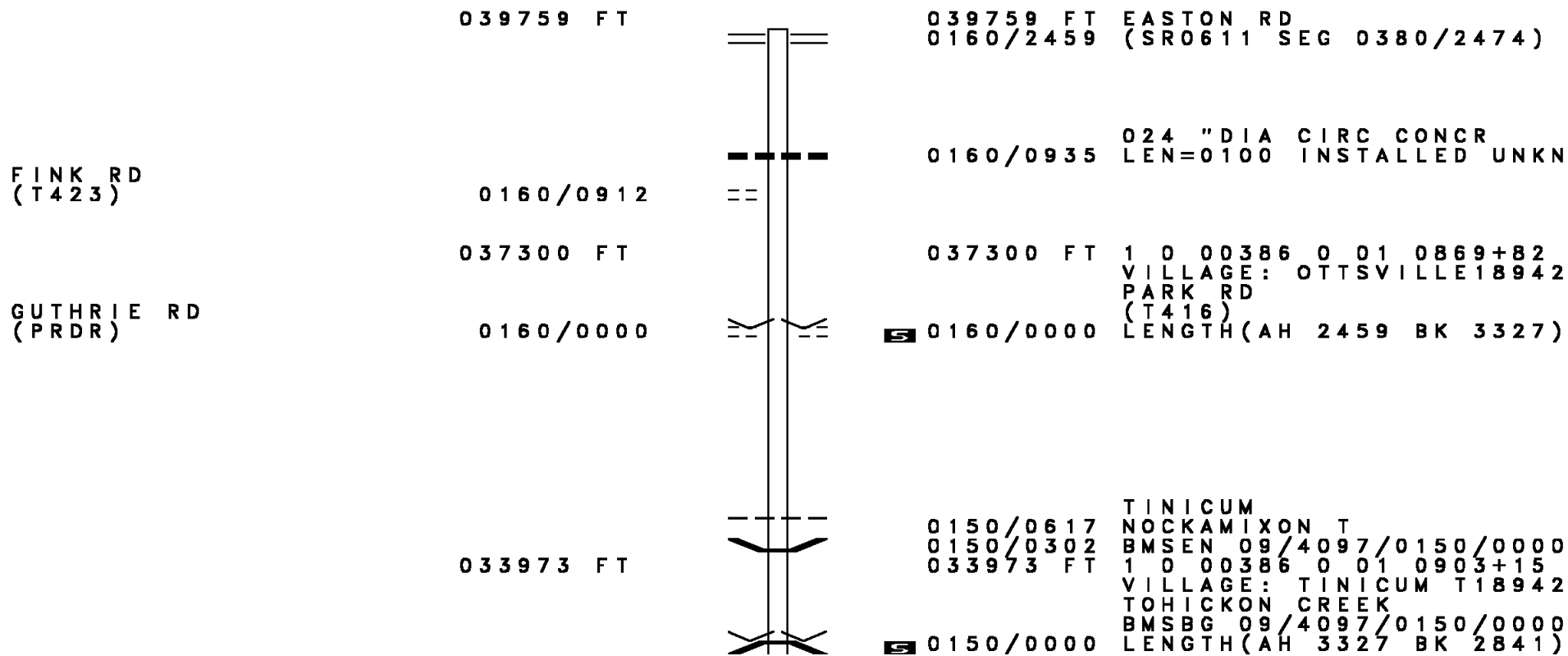
001519 FT THATCHER RD  
 0010/1519 (SR4043 SEG 0110/0000)

0010/0770 018 " DIA CIRC CONCR  
 LEN=0030 INSTALLED UNKN

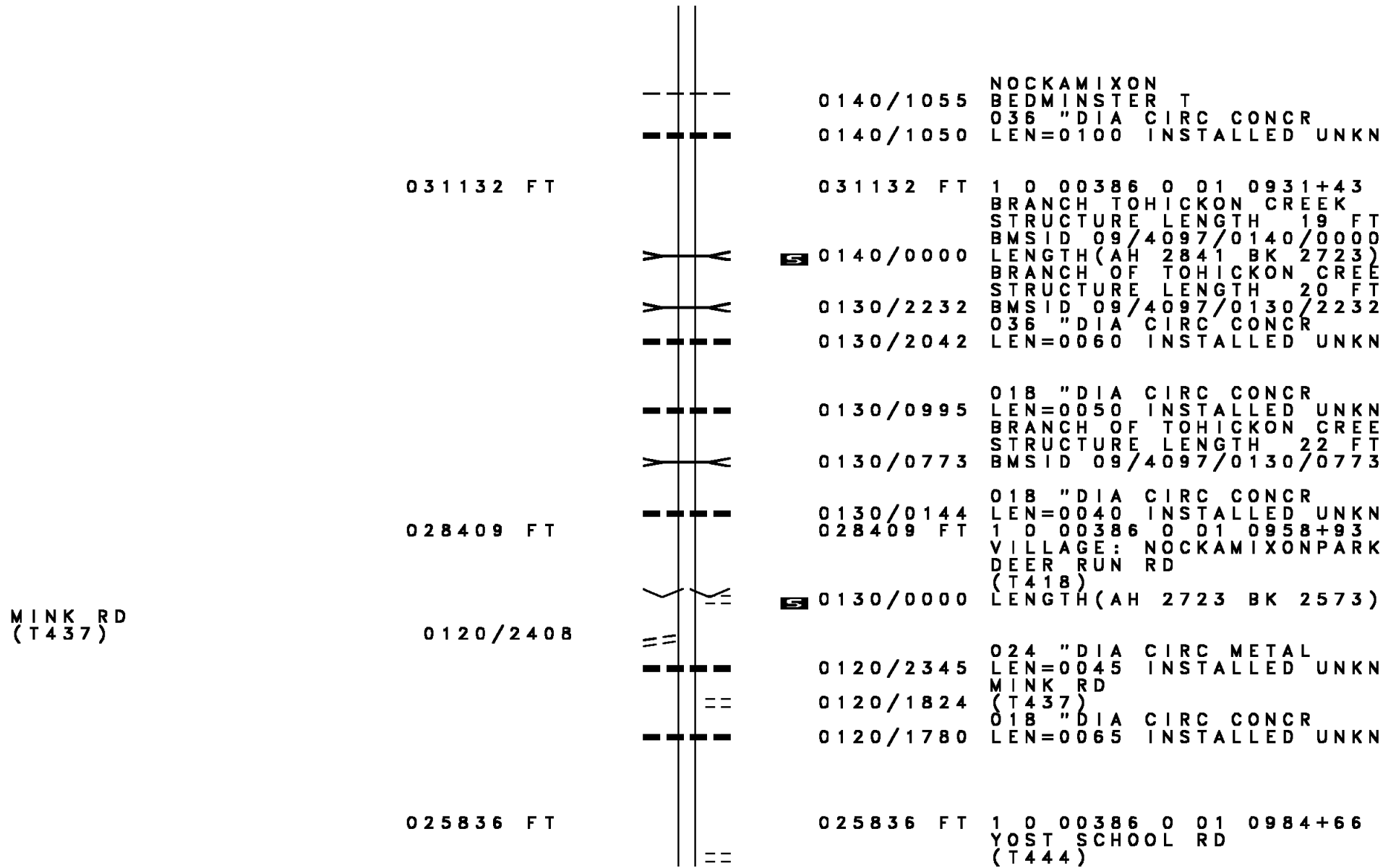
0010/0125 BMTEN 09/4099/0010/0000  
 000000 FT 2 0 09129 0 00 0094+77

\* REF-BK NC CO VERED BRIDGE DR  
 TOWNSHIP RD  
 (TWP )

TOHICKON CREEK  
 BMSBG 09/4099/0010/0000  
 MFC BEGIN = E  
 0010/0000 LENGTH(AH 1519 BK 0000)



DIR: B TOTAL LEN: 7.530 MI. DIST: 06-1 SR: 4097  
 LEFT MUN: NOCKAMIXON T RIGHT MUN: NOCKAMIXON T



031132 FT

0140/1055 NOCKAMIXON  
 BEDMINSTER T  
 036 " DIA CIRC CONCR  
 0140/1050 LEN=0100 INSTALLED UNKN

031132 FT 1 0 00386 0 01 0931+43  
 BRANCH TOHICKON CREEK  
 STRUCTURE LENGTH 19 FT  
 BMSID 09/4097/0140/0000

5 0140/0000 LENGTH(AH 2841 BK 2723)  
 BRANCH OF TOHICKON CREEK  
 STRUCTURE LENGTH 20 FT  
 BMSID 09/4097/0130/2232

0130/2232 036 " DIA CIRC CONCR  
 0130/2042 LEN=0060 INSTALLED UNKN

0130/0995 018 " DIA CIRC CONCR  
 LEN=0050 INSTALLED UNKN  
 BRANCH OF TOHICKON CREEK  
 STRUCTURE LENGTH 22 FT  
 BMSID 09/4097/0130/0773

0130/0144 018 " DIA CIRC CONCR  
 LEN=0040 INSTALLED UNKN  
 028409 FT 1 0 00386 0 01 0958+93  
 VILLAGE: NOCKAMIXONPARK  
 DEER RUN RD  
 (T418)

5 0130/0000 LENGTH(AH 2723 BK 2573)

028409 FT

0120/2345 024 " DIA CIRC METAL  
 LEN=0045 INSTALLED UNKN  
 MINK RD  
 (T437)

0120/1824 018 " DIA CIRC CONCR  
 0120/1780 LEN=0065 INSTALLED UNKN

MINK RD  
 (T437)

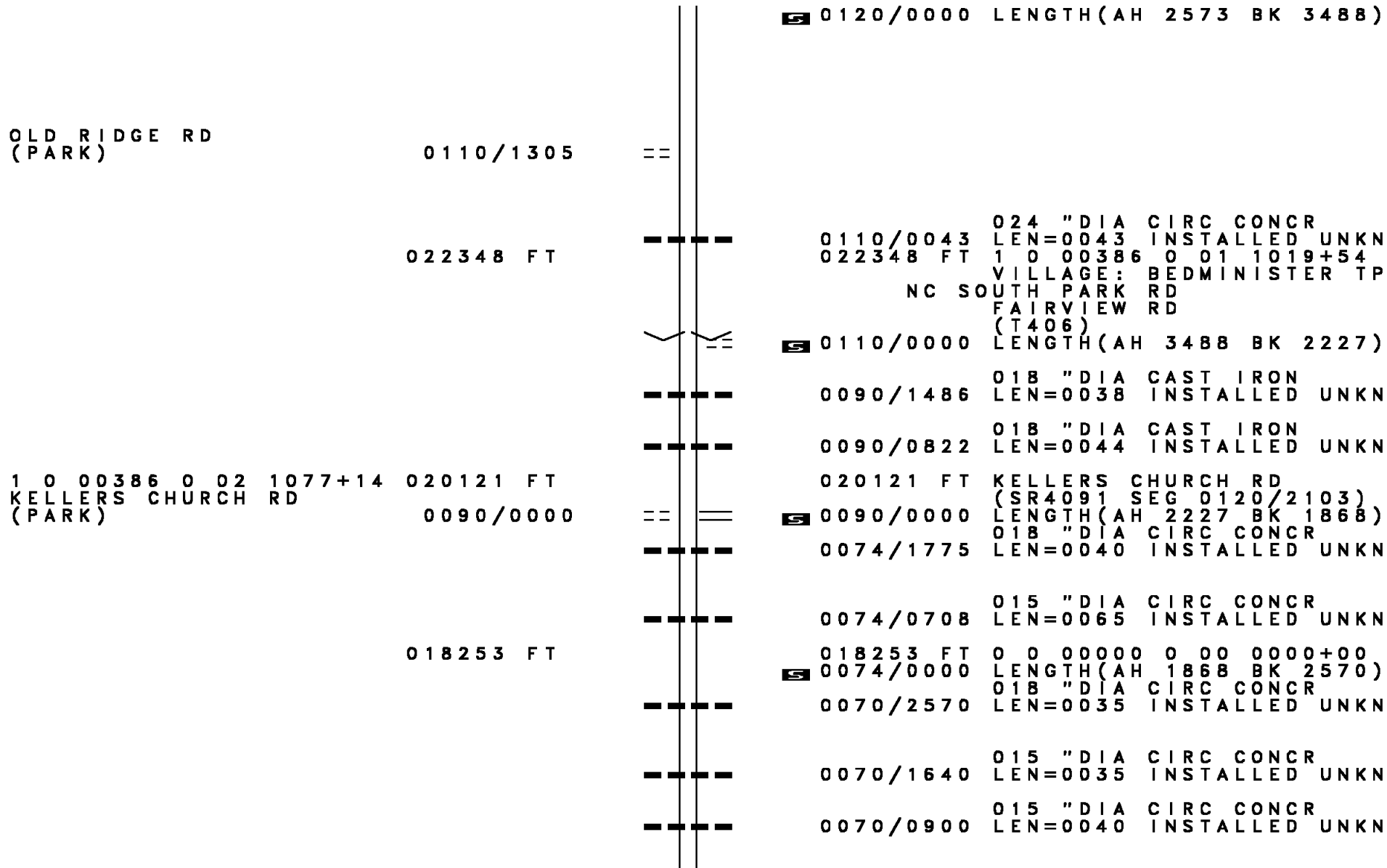
0120/2408

025836 FT

025836 FT 1 0 00386 0 01 0984+66  
 YOST SCHOOL RD  
 (T444)



DIR: B TOTAL LEN: 7.530 MI. DIST: 06-1 SR: 4097  
 LEFT MUN: BEDMINSTER T RIGHT MUN: BEDMINSTER T



EXTRACT DATE: 12/21/2020  
PRINT DATE: 12/23/2020

ROADWAY MANAGEMENT SYSTEM  
SLD COUNTY/SR - ANNUAL PRINT

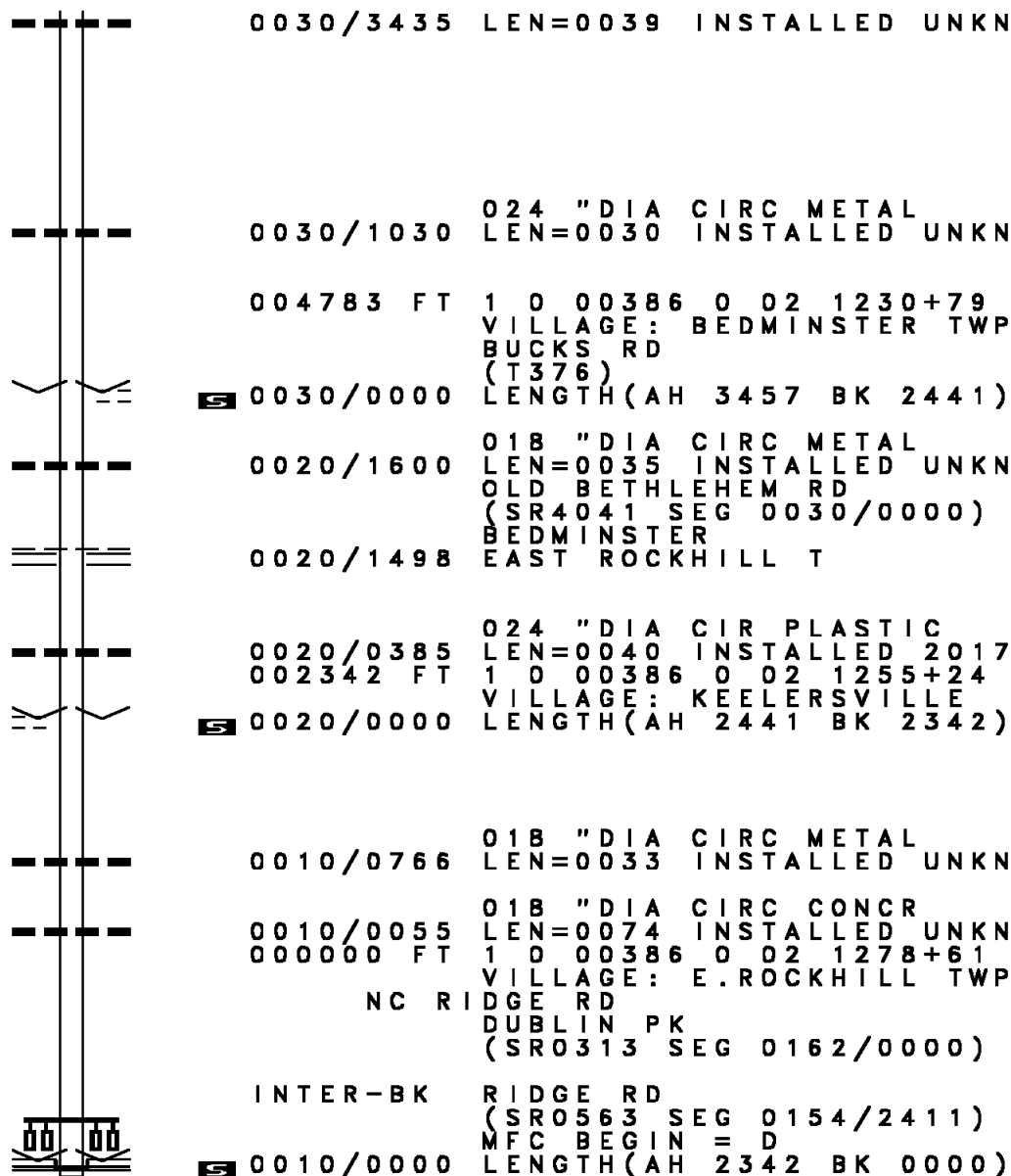
PAGE NUMBER: 896  
COUNTY: BUCKS

DIR: B TOTAL LEN: 7.530 MI.  
LEFT MUN: BEDMINSTER T

DIST: 06-1 SR: 4097  
RIGHT MUN: BEDMINSTER T

STREET NAME	START STATION	END STATION	LENGTH (FT)	DESCRIPTION
STOVER MILL RD (T442)	015683	0070/0000	0070	018 " DIA CIRC METAL
	0060/1689	0060/1130	0060	018 " DIA CAST IRON
	0060/0801	0060/0345	0060	018 " DIA CAST IRON
	0060/0062	013544	013544	018 " DIA CIRC CONCR
	0060/0000	0050/1630	0050	018 " DIA CAST IRON
	0050/1329	0050/1310	0050	018 " DIA CAST IRON
	0050/0390	011150	011150	018 " DIA CIRC CONCR
	0050/0000	0040/2730	0040	018 " DIA CIRC CONCR
	0040/2360	0040/1504	0040	018 " DIA CIRC CONCR
	0040/0546	008240	008240	015 " DIA CIRC METAL
ELEPHANT RD (SR4003 SEG 0180/0000)	0040/0000	0040/0000	0040	018 " DIA CIRC CONCR

DIR: B TOTAL LEN: 7.530 MI. DIST: 06-1 SR: 4097  
 LEFT MUN: BEDMINSTER T RIGHT MUN: BEDMINSTER T



004783 FT

002342 FT

0020/0000

BUTLER LN  
 (T462)

000000 FT

DIR: B TOTAL LEN: 2.855 MI. DIST: 06-1 SR: 4095  
 LEFT MUN: HAYCOCK T RIGHT MUN: HAYCOCK T

015073 FT

015073 FT  
 INTER-AHD SAWMILL RD  
 (T473)  
 0050/3949 OLD BETHLEHEM RD  
 (SR4101 SEG 0064/0000)

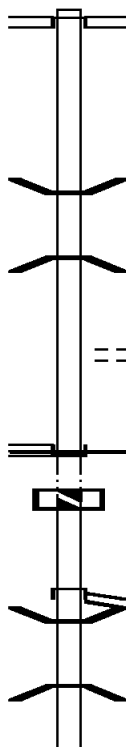
0050/1692 BMS EN 09/4095/0050/1673  
 0 0 00000 0 00 0000+00  
 KIMPLES CREEK  
 0050/1673 BMSBG 09/4095/0050/1673

0050/0558 OLD SCHOOL RD  
 (T426)  
 INTER-BK SAWMILL RD  
 011124 FT (SR4075 SEG 0040/0973)  
 MFC BEGIN = D

0050/0000 LTH AH 003949 BK 000800  
 011124 FT  
 7044/0000 INTER-AHD

0044/2515 STONY GARDEN RD  
 (SR4075 SEG 0040/1743)  
 0044/2172 BMS EN 09/4095/0044/2148  
 2 0 09130 0 00 0117+95  
 KIMPLES CREEK  
 0044/2148 BMSBG 09/4095/0044/2148

2 0 09019 0 00 0039+44 011124 FT  
 DEERWOOD LN  
 (SR4075 SEG 0040/0973) 0050/0000  
 011124 FT

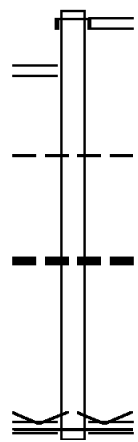


DIR: B TOTAL LEN: 2.855 MI. DIST: 06-1 SR: 4095  
 LEFT MUN: HAYCOCK T RIGHT MUN: HAYCOCK T

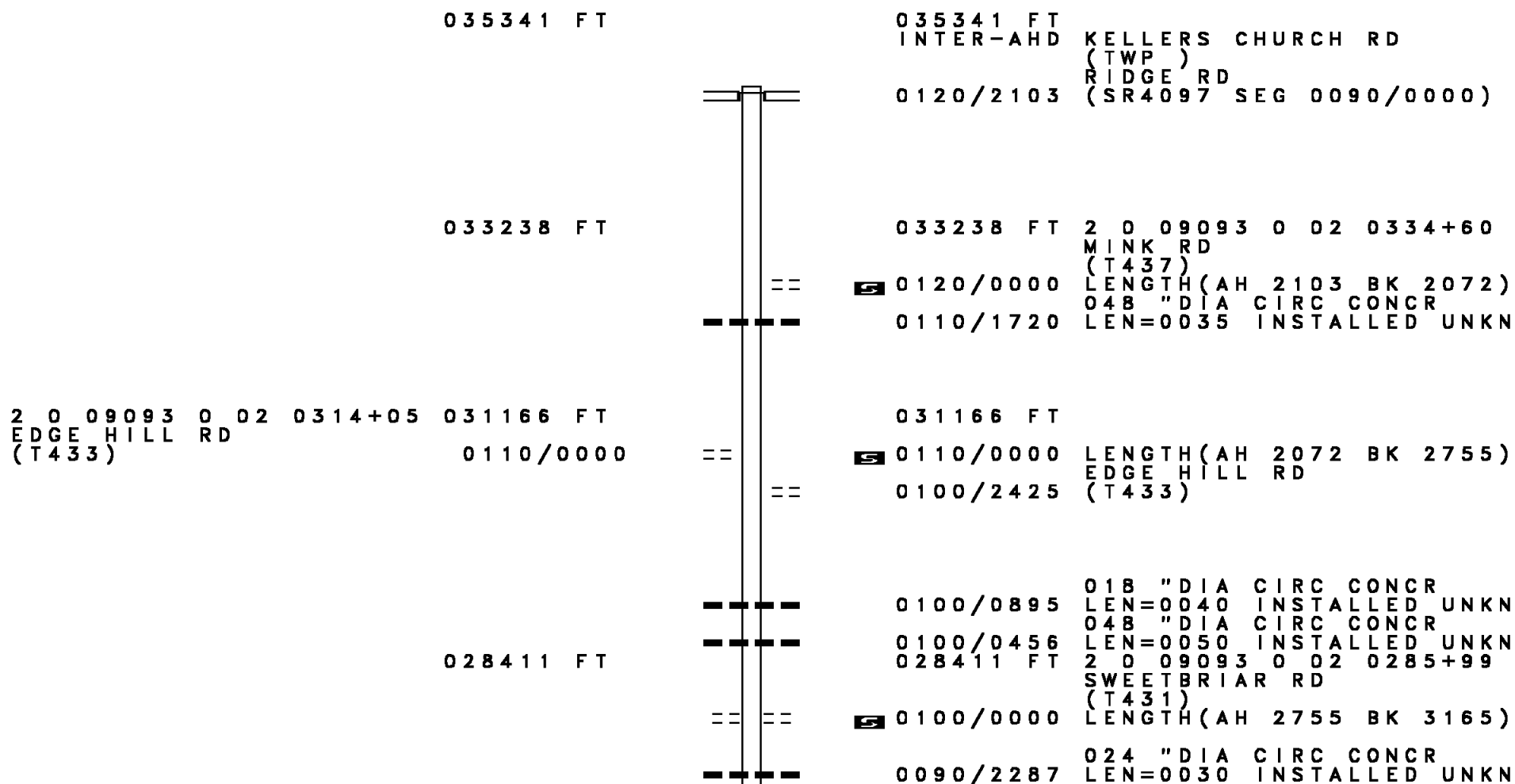
Stationing	Description	Length	Material	Notes
008609 FT	0044/1052	0040	018" DIA CIRC CONCR	INSTALLED UNKN
	0044/0000	0040	008609 FT	0 0 00000 0 00 0000+00 LENGTH(AH 2515 BK 2486)
2 0 09130 0 00 0117+95	BRIARWOOD LN (PRDR)	006123 FT	0040/0000	006123 FT LENGTH(AH 2486 BK 1450)
2 0 09130 0 00 0103+45	CEDAR LN (T425)	004673 FT	0030/0000	004673 FT LENGTH(AH 1450 BK 3787)
	0020/1640	0025	018" DIA CIR PLASTIC	INSTALLED UNKN
2 0 09130 0 00 0065+41	KINZLER LN (T421)	000886 FT	0020/0000	0020/0393 000886 FT 036"H 48"W ELLIP METAL INSTALLED UNKN LENGTH(AH 3787 BK 0886)
	0010/0194	0033	018" DIA CIRC CONCR	INSTALLED UNKN
	000000 FT	0055+65	2 0 09130 0 00	VILLAGE: NOCKAMIXN PARK MOUNTAIN VIEW ROAD OP ID 09/0563/0250/0000 NC SAW MILL RD CHURCH VIEW DR (T479) MFC BEGIN = E
	* REF-BK	0010/0000	0010/0000	LENGTH(AH 0886 BK 0000)

EXTRACT DATE: 12/21/2020 ROADWAY MANAGEMENT SYSTEM PAGE NUMBER: 892  
 PRINT DATE: 12/23/2020 SLD COUNTY/SR - ANNUAL PRINT COUNTY: BUCKS  
 DIR: B TOTAL LEN: .437 MI. DIST: 06-1 SR: 4093  
 LEFT MUN: TRUMBAUERSVILLE B RIGHT MUN: TRUMBAUERSVILLE B

	002306 FT		002306 FT	
			INTER-AHD	CREAMERY RD
				(SR4027 SEG 0180/0000)
KUMRY RD			0010/2306	ALLEN TOWN RD
(SR4055 SEG 0074/2841)	0010/2282			(SR4027 SEG 0180/0000)
			0010/1379	TRUMBAUERSVILLE
				MILFORD T
	000000 FT		0010/0360	036 " DIA CIRC METAL
			000000 FT	LEN=0028 INSTALLED UNKN
				2 0 09111 0 00 0163+56
				VILLAGE: TRUMBAUERSVILL
				NC CR
				CREAMERY RD
				TRUMBAUERSVILLE RD
				(SR4051 SEG 0070/0000)
				MFC BEGIN = D
			0010/0000	LENGTH(AH 2306 BK 0000)



DIR: B TOTAL LEN: 6.693 MI. DIST: 06-1 SR: 4091  
 LEFT MUN: BEDMINSTER T RIGHT MUN: BEDMINSTER T



035341 FT

035341 FT  
 INTER-AHD KELLERS CHURCH RD  
 (TWP)  
 RIDGE RD  
 (SR4097 SEG 0090/0000)

033238 FT

033238 FT 2 0 09093 0 02 0334+60  
 MINK RD  
 (T437)  
 0120/0000 LENGTH(AH 2103 BK 2072)  
 048 " DIA CIRC CONCR  
 0110/1720 LEN=0035 INSTALLED UNKN

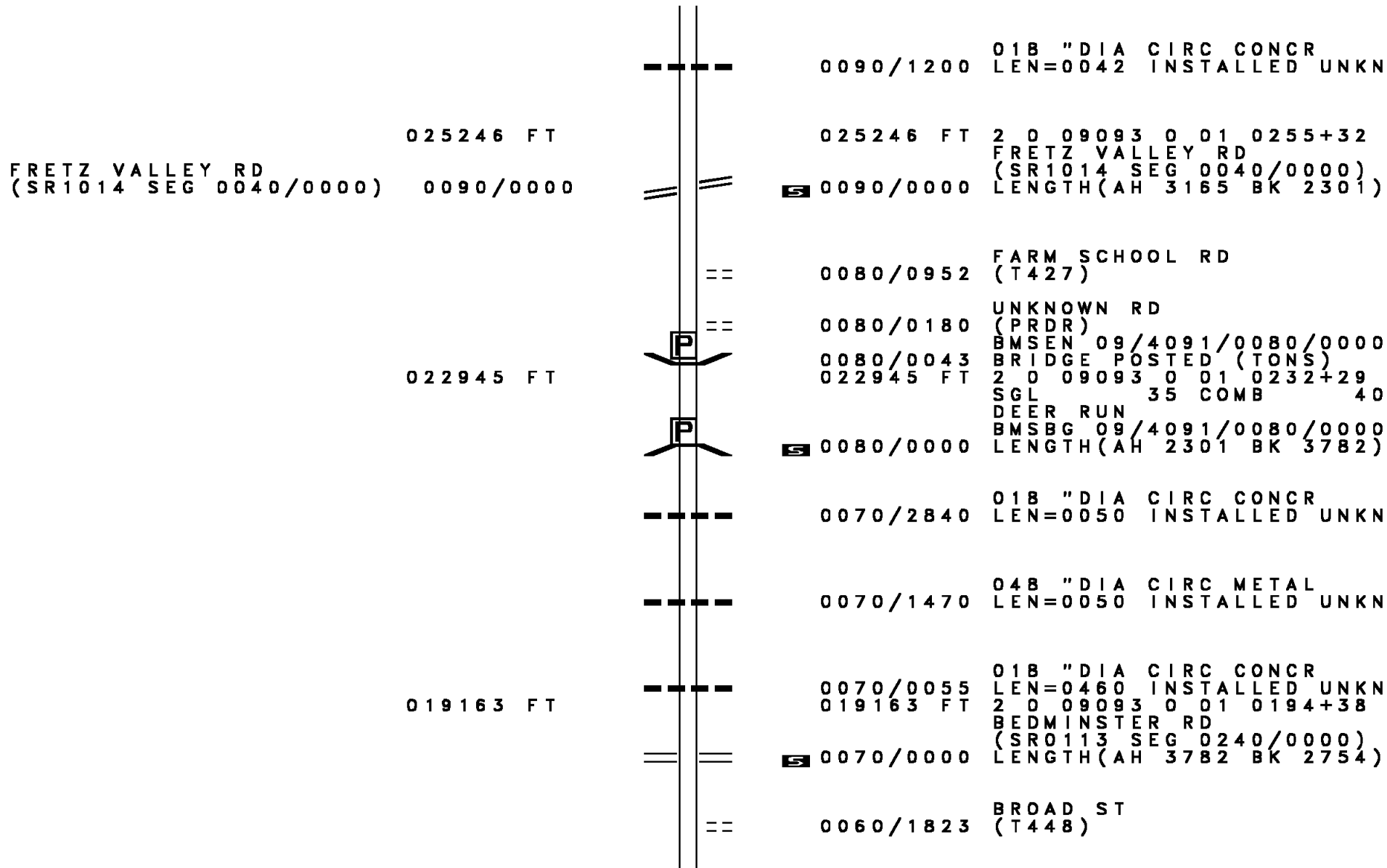
2 0 09093 0 02 0314+05 031166 FT  
 EDGE HILL RD  
 (T433) 0110/0000

031166 FT  
 0110/0000 LENGTH(AH 2072 BK 2755)  
 EDGE HILL RD  
 (T433)  
 0100/2425

028411 FT

0100/0895 018 " DIA CIRC CONCR  
 LEN=0040 INSTALLED UNKN  
 048 " DIA CIRC CONCR  
 0100/0456 LEN=0050 INSTALLED UNKN  
 028411 FT 2 0 09093 0 02 0285+99  
 SWEETBRIAR RD  
 (T431)  
 0100/0000 LENGTH(AH 2755 BK 3165)  
 0090/2287 024 " DIA CIRC CONCR  
 LEN=0030 INSTALLED UNKN


DIR: B TOTAL LEN: 6.693 MI. DIST: 06-1 SR: 4091  
 LEFT MUN: BEDMINSTER T RIGHT MUN: BEDMINSTER T





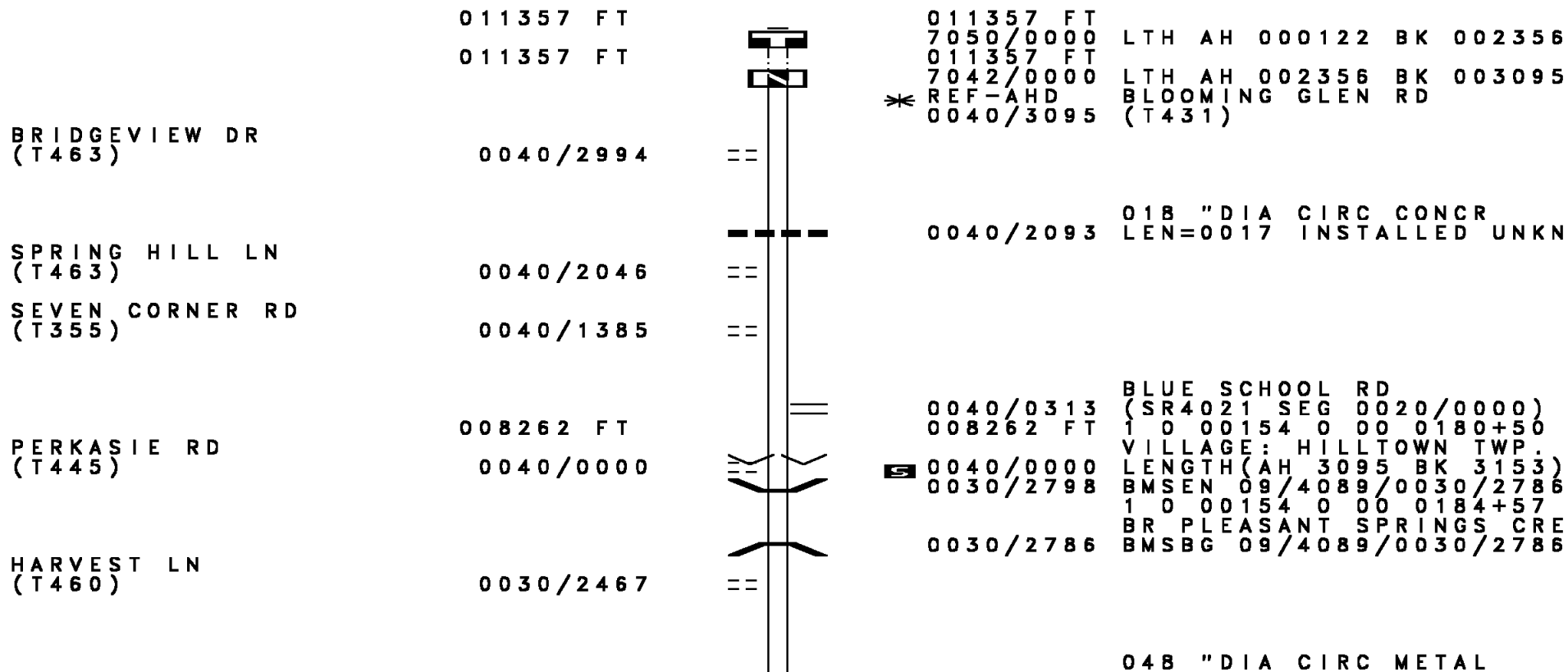
DIR: B TOTAL LEN: 6.693 MI. DIST: 06-1 SR: 4091  
 LEFT MUN: BEDMINSTER T RIGHT MUN: BEDMINSTER T

MEADOW LN  
(T447)





DIR: B TOTAL LEN: 2.151 MI. DIST: 06-1 SR: 4089  
 LEFT MUN: HILLTOWN T RIGHT MUN: HILLTOWN T



DIR: B TOTAL LEN: 2.151 MI. DIST: 06-1 SR: 4089  
 LEFT MUN: HILLTOWN T RIGHT MUN: HILLTOWN T

Location / Segment	Segment ID	Length	Material / Structure	Status	
WOODLAWN DR (T437)	0030/1007	0030/1252	LEN=0024	INSTALLED UNKN	
1 0 00154 0 00 0212+30 SOUDERTON RD (SR0113 SEG 0120/0000)	005109 FT	0030/0609	048"H 36"W CONC STRUCT	INSTALLED UNKN	
	0030/0000	0030/0515	LEN=0027	018"DIA CIRC CONCR	INSTALLED UNKN
		0030/0143	LEN=0025	036"DIA CIRC CONCR	INSTALLED UNKN
		005109 FT	LEN=0027	SOUDERTON RD (SR0113 SEG 0120/0000)	
		0030/0000	MFC BEGIN = E	LENGTH(AH 3153 BK 3840)	
MIRIAM DR (T424)	0020/3209	0020/3758	LEN=0020	INSTALLED UNKN	
	0020/0000	0020/3467	018"DIA CIRC CONCR	INSTALLED UNKN	
		0020/3230	LEN=0045	018"DIA CIRC CONCR	INSTALLED UNKN
		0020/2977	LEN=0026	018"DIA CIRC METAL	INSTALLED UNKN
		0020/2243	LEN=0028	024"DIA CIRC METAL	INSTALLED UNKN
TWIN BROOK RD (T356)	0020/1679	0020/0757	LEN=0029	INSTALLED UNKN	
	001269 FT	0020/0000	LEN=0030	024"DIA CIR PLASTIC	INSTALLED UNKN
		001269 FT	1 1 00771 0 00 0064+69	QUARRY RD (T357)	
		0020/0000	LEN=0000	LENGTH(AH 3840 BK 1269)	
		0010/0685	030"H 24"W ELLIP METAL	INSTALLED UNKN	
MINSI TR (SR4019 SEG 0030/0000)	0010/0338	0010/0685	LEN=0026	INSTALLED UNKN	
	000000 FT	0010/0338	LEN=0031	INSTALLED UNKN	
	0010/0000	000000 FT	1 1 00771 0 00 0052+18	VILLAGE: BLOOMING GLEN MINSI TR (SR4019 SEG 0030/0000)	
MINSI TR (SR4019 SEG 0030/0000)	0010/0000	INTER-BK BL	BLOOMING GLEN RD (T347)		
	0010/0000	MFC BEGIN = D	HAYHOUSE RD (T347)		
	0010/0000	0010/0000	LENGTH(AH 1269 BK 0000)		

EXTRACT DATE: 12/21/2020 ROADWAY MANAGEMENT SYSTEM PAGE NUMBER: 885  
 PRINT DATE: 12/23/2020 SLD COUNTY/SR - ANNUAL PRINT COUNTY: BUCKS  
 DIR: B TOTAL LEN: .563 MI. DIST: 06-1 SR: 4087  
 LEFT MUN: PERKASIE B RIGHT MUN: PERKASIE B

COVENTRY WY  
 (BORO)  
 MARKET ST  
 (BORO)

002973 FT

0010/1877

0010/1329

000000 FT



002973 FT  
 INTER-AHD

0010/2973

0010/1928

0010/1877

0010/0779

0010/0028

000000 FT

INTER-BK

0010/0000

BRANCH RD  
 (T431)  
 CALLOWHILL ST  
 (SR4017 SEG 0080/0000)  
 024"H 00"W MULT CONCR  
 LEN=0096 INSTALLED 1980  
 HIDDEN MEADOW DR  
 (PRDR)  
 STRASSBURGER RD  
 (BORO)  
 018 "DIA CIRC METAL  
 LEN=0040 INSTALLED 1980  
 2 0 09117 0 00 0000+00  
 NC MA IN ST  
 WALNUT ST  
 (SR0152 SEG 0200/0000)  
 MAIN ST  
 (BORO)  
 MFC BEGIN = D  
 LENGTH(AH 2973 BK 0000)

DIR: N TOTAL LEN: 3.473 MI. DIST: 06-1 SR: 4085  
 LEFT MUN: WEST ROCKHILL T RIGHT MUN: WEST ROCKHILL T

Location / Segment	Start Station	End Station	Length (FT)	Notes
STATE RD (SR0152 SEG 0240/0000) (SR0152 SEG 0241/0000)	016310	0070/0740	0070	
	015570			
KEYSTONE DR (T412)	0060	0060/1081	0020	LC TO KEYSTONE DR (CONN) 030" DIA CAST IRON LEN=0020 INSTALLED UNKN
	012497			
RELIANCE RD (T427)	0050	0050/0843	0030	
	010175			
	018338	0070/0740	0070	BETHLEHEM PK (SR0152 SEG 0241/0000) WEST ROCKHILL HILLTOWN T 1 0 00153 0 00 0261+05 PHEASANT HILL RD (T426) LENGTH(AH 0740 BK 3073) 060"H 72"W CON BOX CUL LEN=0060 INSTALLED UNKN
	017598			
	0060	0060/0945	0020	(APRA) KRATZ/ROTONDO/GU KEYSTONE DR (T412) LC TO KEYSTONE DR (CONN) 030" DIA CAST IRON LEN=0020 INSTALLED UNKN
	014525			
	0060	0060/0000	0060	BMSBG 09/4085/0060/0000 1 0 00153 0 00 0230+21 MILL CREEK BMSBG 09/4085/0060/0000 LENGTH(AH 3073 BK 2322)
	0050	0050/0843	0030	
	012203			
	0050	0050/0000	0050	1 0 00153 0 00 0206+97 SCHOOL HOUSE RD (T425) LENGTH(AH 2322 BK 2871)

DIR: N TOTAL LEN: 3.473 MI. DIST: 06-1 SR: 4085  
 LEFT MUN: HILLTOWN T RIGHT MUN: HILLTOWN T

TECH DR (TWP)	0040/2212	POI	0040/2212	(APRA) HILLTOWN INDUSTR
		---	0040/2080	018 "DIA CIRC CONCR LEN=0060 INSTALLED UNKN
CENTRAL AV (T403)	0040/1475	==	0040/1475	CALVARY CHURCH ROAD (PRDR)
		---	0040/1355	030 "DIA CIRC CONCR LEN=0030 INSTALLED UNKN
SOUDERTON RD (SRO113 SEG 0020/0000) FROM 0113/0010 SH (CONN)	0040/0459	==	0040/0459	SOUDERTON RD (SRO113 SEG 0020/0000)
	0040/0278	---	0040/0146	048 "DIA CIRC CONCR LEN=0118 INSTALLED UNKN
	007304 FT	---	009332 FT	1 0 00153 0 00 0178+26 (APRA) HILLTERTON IND. CHERRY RD (T402)
		POI	0040/0000	LENGTH(AH 2871 BK 2441)
		---	0030/2105	024 "DIA CAST IRON LEN=0050 INSTALLED UNKN
		---	0030/1428	024 "DIA CIRC CONCR LEN=0019 INSTALLED UNKN
		==	0030/0677	FROM CHERRY LN (CONN)
		==	0030/0577	CHERRY LN (T423)
		---	0030/0475	018 "DIA CIRC CONCR LEN=0075 INSTALLED UNKN
		---	0030/0445	BMSFN 09/4085/0030/0348 1 0 00153 0 00 0154+28 PA-309 BYPASS (NB)
		---	0030/0348	BMSBG 09/4085/0030/0348
CHERRY LN (T423)	0030/0278	==	006891 FT	1 0 00153 0 00 0153+00 SPUR RD (T400)
	004863 FT	==	0030/0000	LENGTH(AH 2441 BK 3384)
		---	0020/2680	018 "DIA CIRC CONCR LEN=0100 INSTALLED UNKN 018 "DIA CIRC CONCR

DIR: N TOTAL LEN: 3.473 MI. DIST: 06-1 SR: 4085  
LEFT MUN: HILLTOWN T RIGHT MUN: HILLTOWN T

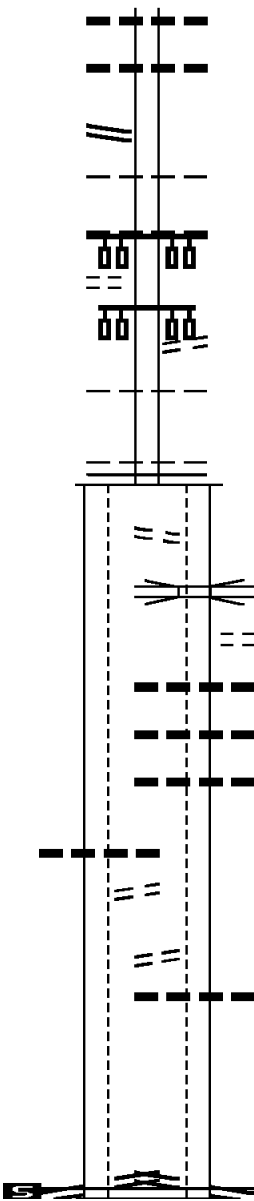
COUNTY LINE RD  
(SR4027 SEG 0010/0000) 0020/1778  
HILLTOWN  
FRANCONIA T 0020/1656

TOWNSHIP LINE RD  
(T415) 0020/0745

FRANCONIA  
HILLTOWN T 0020/0265  
001479 FT  
HILLTOWN  
HATFIELD T 0020/0000

018 "DIA CIRC CONCR  
LEN=0065 INSTALLED UNKN 0011/1105  
FROM 4085/0010 SH  
(CONN) 0011/1090

1 0 00153 0 00 0093+40 000000 FT  
SELLERSVILLE PK  
(SR0309 SEG 0061/0000)  
NC BETHLEHEM PK  
SELLERSVILLE PK  
(SR0309 SEG 0061/0000)  
MFC BEGIN = C  
LENGTH(AH 1479 BK 0000) 0011/0000



0020/2675 LEN=0040 INSTALLED UNKN  
018 "DIA CIRC CONCR  
0020/2530 LEN=0066 INSTALLED UNKN

0020/1320 024 "DIA CAST IRON  
LEN=0050 INSTALLED UNKN

0020/0745 FAIRHILL RD  
(T447)

0020/0611

003507 FT 1 0 00153 0 00 0120+96  
MFC BEGIN = C

0020/0000 LENGTH(AH 3384 BK 3507)  
TO 4085/0011 SH  
(CONN)

0010/3128

0010/3011 OP ID 09/0309/0060/0955  
MARON RD

0010/2771 (T418)

0010/2770 018"H 24"W ELLIP METAL  
LEN=0080 INSTALLED UNKN

0010/2330 018 "DIA CIRC CONCR  
LEN=0050 INSTALLED UNKN

0010/1835 060 "DIA CIRC CONCR  
LEN=0060 INSTALLED UNKN

0011/1105

0011/1090

0010/1008 FROM 0309/0040 SH  
(CONN)

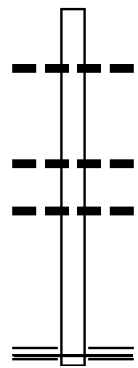
0010/0560 018 "DIA CIRC CONCR  
LEN=0150 INSTALLED UNKN  
000000 FT 1 0 00153 0 00 0081+60  
BETHLEHEM PK  
(SR0309 SEG 0040/1039)  
NC BETHLEHEM PK  
BETHLEHEM PK  
(SR0309 SEG 0040/1039)  
MFC BEGIN = C

0010/0000 LENGTH(AH 3507 BK 0000)



EXTRACT DATE: 12/21/2020 ROADWAY MANAGEMENT SYSTEM PAGE NUMBER: 881  
 PRINT DATE: 12/23/2020 SLD COUNTY/SR - ANNUAL PRINT COUNTY: BUCKS  
 DIR: B TOTAL LEN: .301 MI. DIST: 06-1 SR: 4083  
 LEFT MUN: MILFORD T RIGHT MUN: MILFORD T

001587 FT



000000 FT

\* 001587 FT AH-LEHIGH (39)  
 REF-AHD STEINSBURG RD  
 0010/1587 (SR2035 SEG 0010/0000)  
 024 "DIA CIRC METAL  
 0010/1019 LEN=0030 INSTALLED UNKN  
  
 0010/0078 024"H 18"W ELLIP METAL  
 LEN=0049 INSTALLED UNKN  
 018 "DIA CIRC CONCR  
 0010/0052 LEN=0049 INSTALLED UNKN  
 000000 FT 2 0 09095 0 00 0015+64  
 NC L I M E P O R T R D  
 A L L E N T O W N R D  
 (SR4027 SEG 0280/0000)  
 MFC BEGIN = E  
 0010/0000 LENGTH(AH 1587 BK 0000)

EXTRACT DATE: 12/21/2020 ROADWAY MANAGEMENT SYSTEM PAGE NUMBER: 880  
PRINT DATE: 12/23/2020 SLD COUNTY/SR - ANNUAL PRINT COUNTY: BUCKS  
DIR: B TOTAL LEN: 1.337 MI. DIST: 06-1 SR: 4081  
LEFT MUN: QUAKERTOWN B RIGHT MUN: QUAKERTOWN B

007060 FT



007060 FT  
INTER-AHD MILL RD  
(BORO)  
WEST END BL

DIR: B TOTAL LEN: 1.337 MI. DIST: 06-1 SR: 4081  
 LEFT MUN: QUAKERTOWN B RIGHT MUN: QUAKERTOWN B

PARK AV  
(TWP )

0020/2159

0020/3111 (SR0309 SEG 0270/1154)  
 (SR0309 SEG 0271/1191)  
 QUAKERTOWN  
 0020/2531 RICHLAND T

0020/2094 036"H 00"W MULT METAL  
 LEN=0040 INSTALLED UNKN

003949 FT

0020/1192 HUNTERS WY  
 (TWP )  
 0020/0795 HALLMARK PL  
 (T479)

003949 FT 2 0 09156 0 00 0032+94  
 VILLAGE: RICHLAND TWP.  
 TIMBER BROOK DR  
 (T498)

0020/0000 LENGTH(AH 3111 BK 3949)  
 036"H 60"W ELLIP METAL  
 0010/3740 LEN=0033 INSTALLED UNKN  
 RICHLAND  
 0010/3250 MILFORD T

LUCKY LN  
(T568)  
 CEDARFIELD LN  
(TWP )

0010/3168

0010/2843

NC MILL RD  
 MILL RD  
 0010/2358 (T537)

000000 FT

0010/0120 018 "DIA CIR PLASTIC  
 LEN=0033 INSTALLED UNKN  
 000000 FT 2 0 09156 0 00 0070+94  
 VILLAGE: MILFORD/RICHLAND  
 018 "DIA CIR PLASTIC  
 LEN=0047 INSTALLED UNKN

NC PORTZ RD  
 MILFORD SQUARE PK  
 (T477)

INTER-BK PORTZ RD  
 (T354)

MILFORD SQUARE PK  
(T475)

0010/0000

0010/0000 MFC BEGIN = E  
 LENGTH(AH 3949 BK 0000)

EXTRACT DATE: 12/21/2020 ROADWAY MANAGEMENT SYSTEM PAGE NUMBER: 878  
 PRINT DATE: 12/23/2020 SLD COUNTY/SR - ANNUAL PRINT COUNTY: BUCKS  
 DIR: B TOTAL LEN: 2.069 MI. DIST: 06-1 SR: 4079  
 LEFT MUN: HAYCOCK T RIGHT MUN: HAYCOCK T

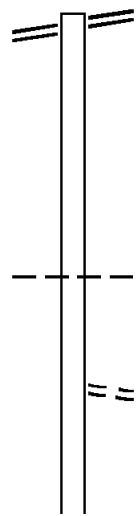
OLD BETHLEHEM RD 010925 FT  
 (SR4101 SEG 0080/0000) 0040/3672

010925 FT OLD BETHLEHEM RD  
 0040/3672 (SR4101 SEG 0080/0000)


007253 FT

0040/0582 HAYCOCK  
 007253 FT SPRINGFIELD T  
 2 0 09127 0 00 0042+66  
 CRYSTAL LN  
 (PRDR)

5 0040/0000 LENGTH(AH 3672 BK 3098)



DIR: B TOTAL LEN: 2.069 MI. DIST: 06-1 SR: 4079  
 LEFT MUN: SPRINGFIELD T RIGHT MUN: SPRINGFIELD T



FOR SR 0212 AND 4079  
(CONN)

2 0 09127 0 00 0000+00 002952 FT  
 CHURCH RD  
 (SR0212 SEG 0120/0000) 0020/0000  
 002952 FT

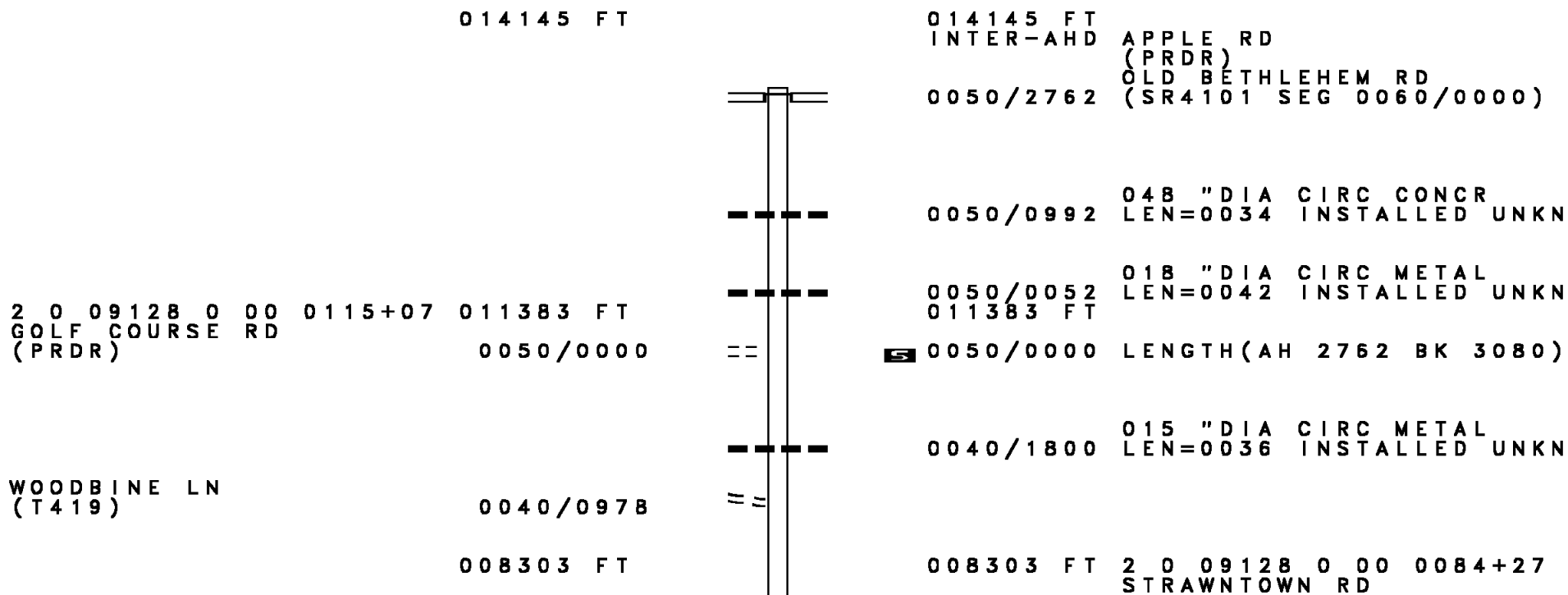
004155 FT

0020/0486

000000 FT

0030/1159 SPRINGFIELD HAYCOCK T  
 0030/1090 018 "DIA CIRC METAL LEN=0049 INSTALLED UNKN HAYCOCK  
 0030/1085 RICHLAND T 018 "DIA CIRC METAL LEN=0030 INSTALLED UNKN  
 0030/0715 018 "DIA CIRC METAL LEN=0030 INSTALLED UNKN  
 0030/0067 015 "DIA CIRC METAL LEN=0030 INSTALLED UNKN  
 0030/0012 2 0 09127 0 00 0011+68 BECK RD (T376) INSTALLED UNKN  
 0030/0000 LENGTH(AH 3098 BK 1203)  
 0020/0486  
 0020/0406 015 "DIA CIRC METAL LEN=0042 INSTALLED UNKN 018 "DIA CIRC METAL LEN=0031 INSTALLED UNKN  
 0020/0259 LLEN STATION RD INTER-BK CHURCH RD (SR0212 SEG 0120/0000)  
 0020/0000 LTH AH 001203 BK 002500  
 7012/0000 LTH AH 002500 BK 002952 INTER-AHD CHURCH RD (SR0212 SEG 0110/0000)  
 0010/2952 CHURCH RD (SR0212 SEG 0110/0000)  
 0010/2749 024 "DIA CIRC METAL LEN=0021 INSTALLED UNKN  
 0010/1438 036 "DIA CIRC METAL LEN=0036 INSTALLED UNKN  
 000000 FT 2 0 09145 0 00 0000+00 NC YO UNKEN RD RICHLANDTOWN PK (SR4047 SEG 0080/0000) MFC BEGIN = E  
 0010/0000 LENGTH(AH 2952 BK 0000)

DIR: B TOTAL LEN: 2.679 MI. DIST: 06-1 SR: 4077  
 LEFT MUN: HAYCOCK T RIGHT MUN: HAYCOCK T



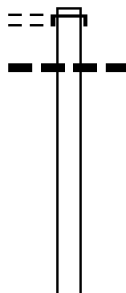
DIR: B TOTAL LEN: 2.679 MI. DIST: 06-1 SR: 4077  
 LEFT MUN: HAYCOCK T RIGHT MUN: HAYCOCK T

Stationing	Description	Length	Material	Notes
0066+00	CREAMERY RD (T390)	006510 FT	0030/0000	
0039+58	BECK RD (T376)	003833 FT	0020/0000	
000000	UNION AV (SR4047 SEG 0040/0926)	0010/0000	0010/0000	
0040/0000	(PRDR) LENGTH(AH 3080 BK 1793)			
0030/1480	018" DIA CIRC METAL			
0030/1465	LEN=0048 INSTALLED UNKN			
0030/1025	APPLEBACHSVILLE RD (T398)			
	024" DIA CIR PLASTIC			
	LEN=0030 INSTALLED UNKN			
	018" DIA CIR PLASTIC			
	LEN=0050 INSTALLED UNKN			
	CREAMERY RD (T390)			
	LENGTH(AH 1793 BK 2677)			
	015" DIA CIRC METAL			
	LEN=0037 INSTALLED UNKN			
	LENGTH(AH 2677 BK 3833)			
	HAYCOCK RICHLAND T			
	BMS EN 09/4077/0010/2762			
	000000 000000+00			
	BR. OF TOHICKON CREEK			
	BMSBG 09/4077/0010/2762			
	021"H 15"W METAL ARCH			
	LEN=0100 INSTALLED 2003			
	2009128 000000+00			
	UNION AV (SR4047 SEG 0040/0926)			
	NC APPLE RD			
	MFC BEGIN = E			
	LENGTH(AH 3833 BK 0000)			

EXTRACT DATE: 12/21/2020 ROADWAY MANAGEMENT SYSTEM PAGE NUMBER: 874  
 PRINT DATE: 12/23/2020 SLD COUNTY/SR - ANNUAL PRINT COUNTY: BUCKS  
 DIR: B TOTAL LEN: 10.697 MI. DIST: 06-1 SR: 4075  
 LEFT MUN: DURHAM T RIGHT MUN: DURHAM T

COUNTY LINE RD  
 (T501)

056478 FT  
 0180/3045



056478 FT  
 INTER-AHD DURHAM RD  
 0180/3045 (SR2003 SEG 0010/0000)  
 0180/2636 024 " DIA CIR PLASTIC  
 LEN=0100 INSTALLED 2009

053433 FT

053433 FT 2 0 09061 0 00 0562+29  
 SPRING HILL RD



DIR: B TOTAL LEN: 10.697 MI. DIST: 06-1 SR: 4075  
 LEFT MUN: DURHAM T RIGHT MUN: DURHAM T

DOGWOOD LN  
(T497)

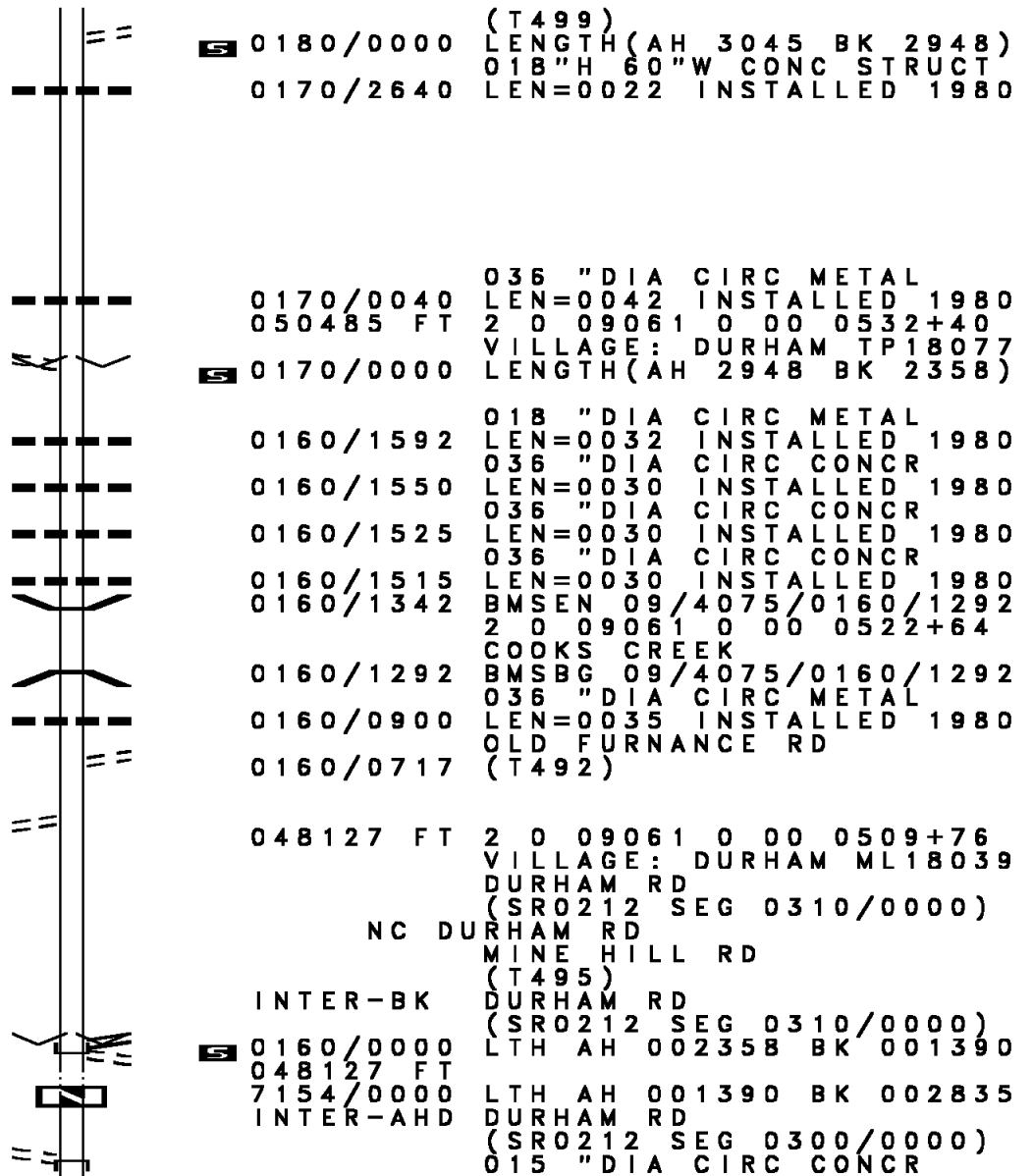
050485 FT  
0170/0000

OLD PHILADELPHIA RD  
(T492)

0160/0420  
048127 FT

OLD PHILADELPHIA RD  
(T492)  
DURHAM RD

048127 FT



(T499)  
 S 0180/0000 LENGTH(AH 3045 BK 2948)  
 0170/2640 018"H 60"W CONC STRUCT  
 LEN=0022 INSTALLED 1980

0170/0040 036 "DIA CIRC METAL  
 050485 FT LEN=0042 INSTALLED 1980  
 2 0 09061 0 00 0532+40  
 VILLAGE: DURHAM TP18077  
 S 0170/0000 LENGTH(AH 2948 BK 2358)

0160/1592 018 "DIA CIRC METAL  
 LEN=0032 INSTALLED 1980  
 0160/1550 036 "DIA CIRC CONC  
 LEN=0030 INSTALLED 1980  
 0160/1525 036 "DIA CIRC CONC  
 LEN=0030 INSTALLED 1980  
 0160/1515 036 "DIA CIRC CONC  
 LEN=0030 INSTALLED 1980  
 0160/1342 BMS 09/4075/0160/1292  
 2 0 09061 0 00 0522+64  
 COOKS CREEK  
 0160/1292 BMS 09/4075/0160/1292  
 036 "DIA CIRC METAL  
 0160/0900 LEN=0035 INSTALLED 1980  
 OLD FURNANCE RD  
 0160/0717 (T492)

048127 FT 2 0 09061 0 00 0509+76  
 VILLAGE: DURHAM ML18039  
 DURHAM RD  
 (SRO212 SEG 0310/0000)  
 NC DURHAM RD  
 MINE HILL RD  
 (T495)  
 INTER-BK DURHAM RD  
 (SRO212 SEG 0310/0000)

S 0160/0000 LTH AH 002358 BK 001390  
 048127 FT  
 7154/0000 LTH AH 001390 BK 002835  
 INTER-AHD DURHAM RD  
 (SRO212 SEG 0300/0000)  
 015 "DIA CIRC CONC

DIR: B TOTAL LEN: 10.697 MI. DIST: 06-1 SR: 4075  
 LEFT MUN: DURHAM T RIGHT MUN: DURHAM T

Segment ID	Start Station	End Station	Length (FT)	Material / Notes
(SR0212 SEG 0300/0000)	0150/2835	0150/2835	LEN=0020	INSTALLED 1980
		0150/2245		MEADOW LN (PRDR)
		0150/1520		GALLOWES RUN RD (PRDR)
		0150/0310	045292 FT	036 " DIA CIRC METAL LEN=0028 INSTALLED 1980
2 0 09061 0 00 0481+45	045292 FT	0150/0000		LENGTH(AH 2835 BK 2679) 018 " DIA CIRC METAL
VALLEY VIEW RD (T504)		0140/2660		LEN=0020 INSTALLED 1980
		0140/0010	042613 FT	BMSBN 09/4075/0140/0000 2 0 09061 0 00 0454+70 VILLAGE: DURHAM TP18077 HOLLOW RUN
		0140/0000		BMSBG 09/4075/0140/0000 LENGTH(AH 2679 BK 2229) LEHNENBERG RD
LEHNENBERG RD (SR4069 SEG 0100/0769)	0130/1945	0130/1945		(SR4069 SEG 0100/0769)
		040384 FT		2 0 09061 0 00 0432+62 KINTNER RD (T487)
		0130/0000		LENGTH(AH 2229 BK 1983)
		0120/0980		036 " DIA CIRC METAL LEN=0031 INSTALLED 2016
		038401 FT		2 0 09061 0 00 0418+70 VILLAGE: DURHAM TP18930
		0120/0000		LENGTH(AH 1983 BK 3851) 018 " DIA CIR PLASTIC

EXTRACT DATE: 12/21/2020  
PRINT DATE: 12/23/2020

ROADWAY MANAGEMENT SYSTEM  
SLD COUNTY/SR - ANNUAL PRINT

PAGE NUMBER: 871  
COUNTY: BUCKS

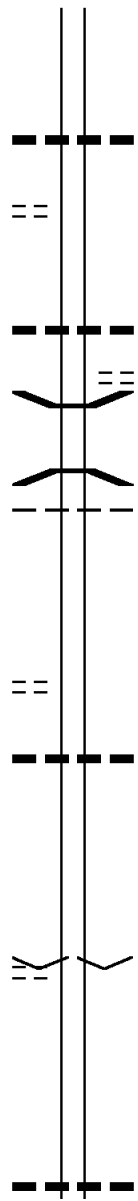
DIR: B TOTAL LEN: 10.697 MI.  
LEFT MUN: DURHAM T

DIST: 06-1 SR: 4075  
RIGHT MUN: DURHAM T

Location / Description	Segment ID	Length	Object ID	Object Description	Year Installed
	0110/3796		0110/3796	LEN=0039 INSTALLED 1980	1980
	0110/2716		0110/2716	036 " DIA CIRC METAL LEN=0035 INSTALLED 2016	2016
	0110/2508		0110/2508	DURHAM NOCKAMIXON T	
	0110/2478		0110/2478	DURHAM NOX RD (T485)	
BUCK WAMPUM RD (T456)	0110/1720		0110/1720		
	034550 FT		034550 FT	2 0 09061 0 00 0374+10	
HUNTER RD (T517)	0110/0000		0110/0000	VILLAGE: NOCKAMIXON TWP LENGTH(AH 3851 BK 2415)	
	0100/1793		0100/1793	BMSEN 09/4075/0100/1783 0 0 00000 0 00 0000+00	
	0100/1783		0100/1783	GALLOWS RUN BMSBG 09/4075/0100/1783	
	032135 FT		032135 FT	2 0 09061 0 00 0349+84	
	HARROW RD (SR0412 SEG 0080/1154)		0100/0000	VILLAGE: GALLOWS HILL NC GA LLOWS HILL RD INTER-BK HARROW RD	
			032135 FT	(SR0412 SEG 0080/1154)	
			7094/0000	LTH AH 002415 BK 000145	
			0100/0000	(SR0412 SEG 0080/1154)	
			032135 FT	HARROW RD	
			0086/2353	(SR0412 SEG 0080/1023)	
				HARROW RD	
				(SR0412 SEG 0080/1023)	
	029782 FT		029782 FT	0 0 00000 0 00 0000+00	
			0086/0000	LENGTH(AH 2353 BK 2360)	

DIR: B TOTAL LEN: 10.697 MI. DIST: 06-1 SR: 4075  
 LEFT MUN: SPRINGFIELD T RIGHT MUN: SPRINGFIELD T

2 0 09061 0 00 0302+59 027422 FT  
 MAPLE RD  
 (T424) 0084/0000



0084/0025 024 " DIA CAST IRON  
 027422 FT LEN=0030 INSTALLED 1980  
 0084/0000 LENGTH(AH 2360 BK 3537)

2 0 09061 0 00 0266+41 023885 FT  
 POTTERS LN  
 (TWP ) 0080/0000

0080/2337 024 " DIA CIRC METAL  
 0080/2314 LEN=0052 INSTALLED 1980  
 0080/2241 HAYCOCK RUN RD  
 (T501)  
 BMSEN 09/4075/0080/2205  
 0 0 00000 0 00 0000+00  
 HAYCOCK CREEK  
 BMSBG 09/4075/0080/2205  
 SPRINGFIELD  
 0080/1637 HAYCOCK T

REED LN  
 (TWP ) 021131 FT  
 0070/0000

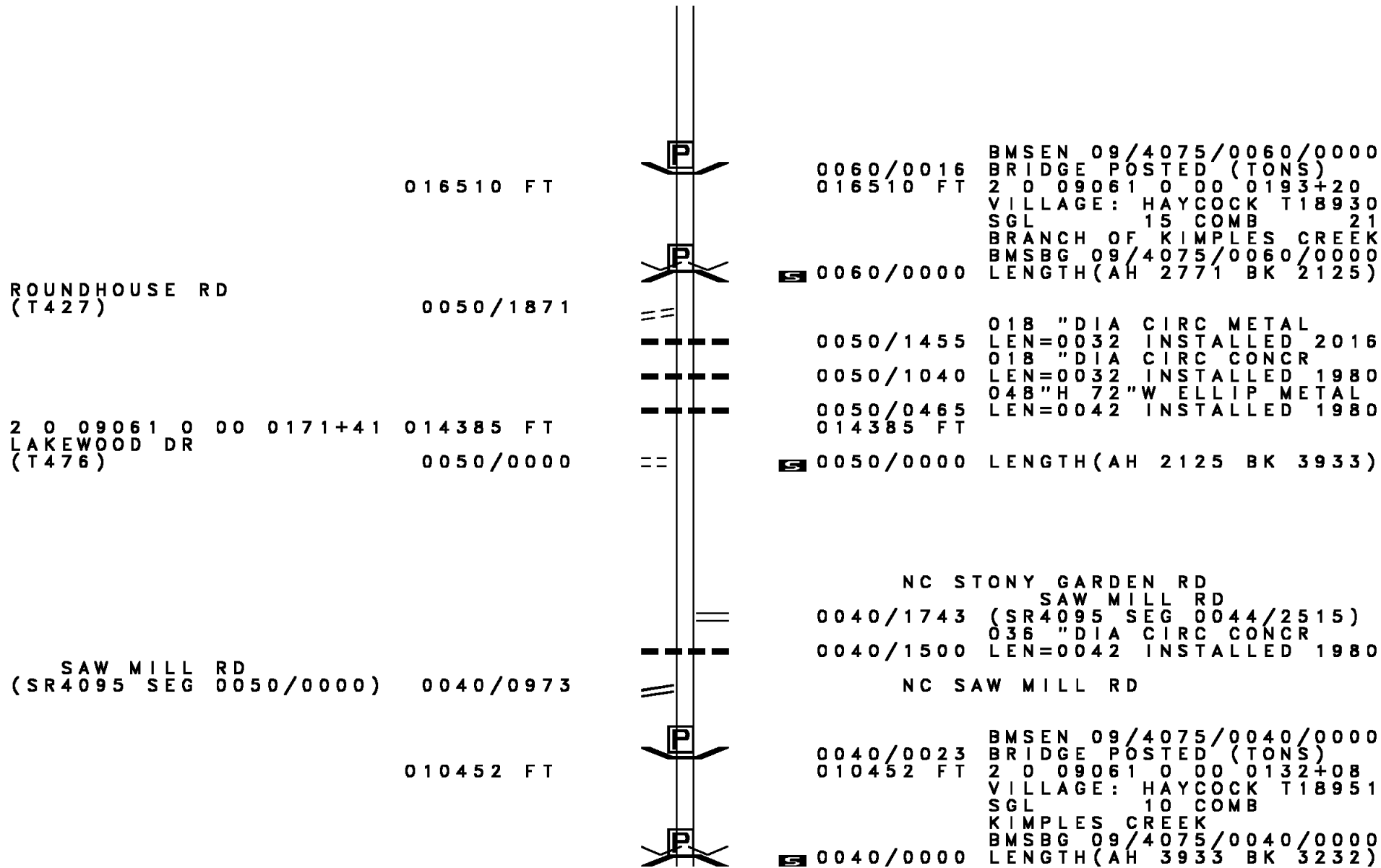
023885 FT  
 0080/0000 LENGTH(AH 3537 BK 2754)  
 0070/2130 048"H 72"W ELLIP METAL  
 LEN=0041 INSTALLED 2016

021131 FT 2 0 09061 0 00 0238+87  
 VILLAGE: SPRINGFLD18930  
 0070/0000 LENGTH(AH 2754 BK 1850)

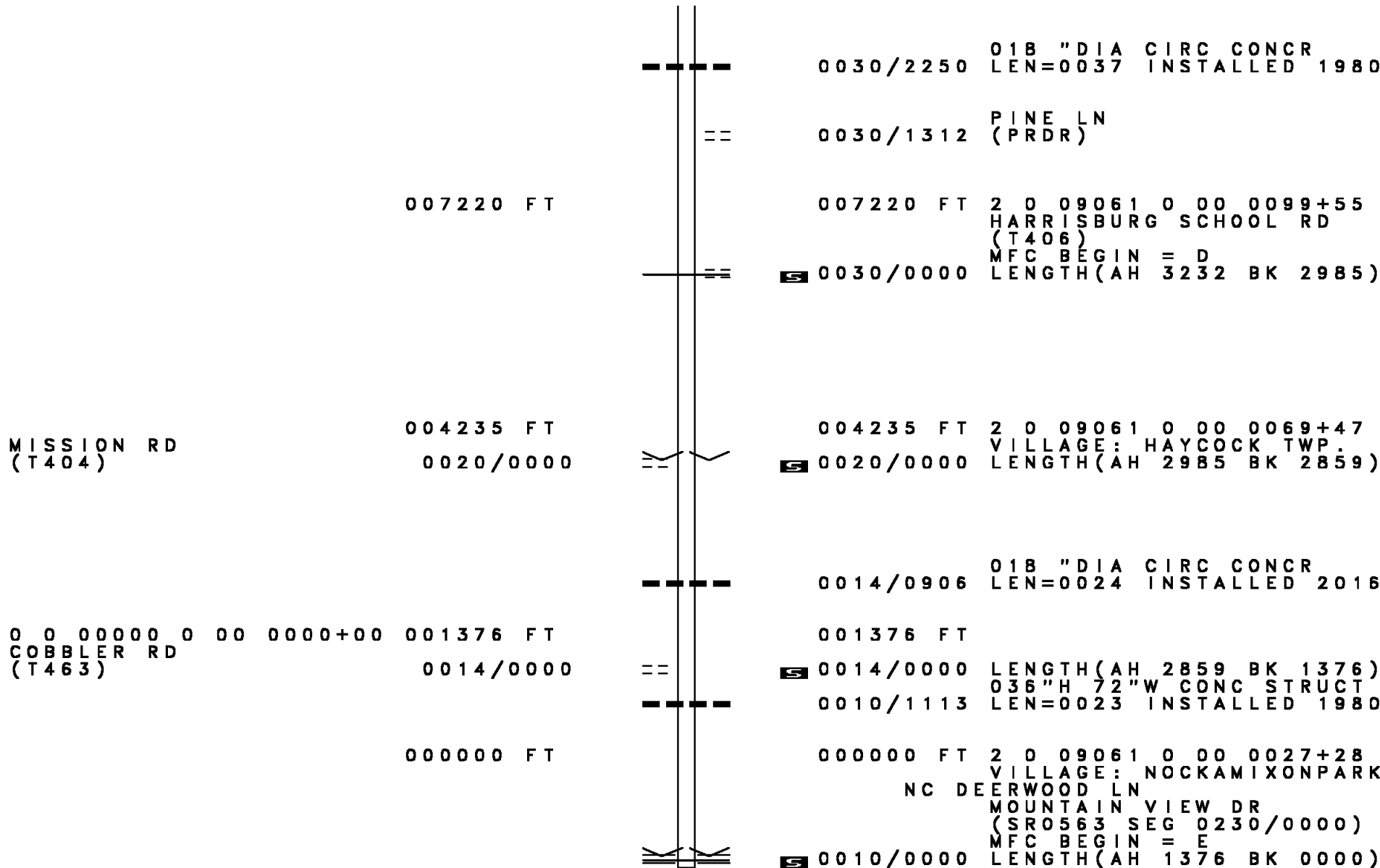
019281 FT

019281 FT 0 0 00000 0 00 0000+00  
 0064/0000 LENGTH(AH 1850 BK 2771)  
 0060/2771 018 " DIA CIRC METAL  
 LEN=0028 INSTALLED 2016

DIR: B TOTAL LEN: 10.697 MI. DIST: 06-1 SR: 4075  
 LEFT MUN: HAYCOCK T RIGHT MUN: HAYCOCK T



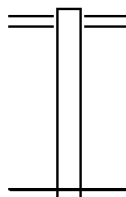
DIR: B TOTAL LEN: 10.697 MI. DIST: 06-1 SR: 4075  
 LEFT MUN: HAYCOCK T RIGHT MUN: HAYCOCK T



Location / Segment	Segment ID	Length (FT)	Material / Details
BAUS RD (T528)	0020/1633	004146 FT	* REF-AHD AH-LEHIGH (39) KINGS HW (SR2027 SEG 0010/0000)
	0020/1870	0020/2190	024 " DIA CIR PLASTIC LEN=0040 INSTALLED 2017 TITLOW RD (T530)
GERYVILLE WEST RD (PRDR)	0020/1020	0020/0090	024 " DIA CIR PLASTIC LEN=0045 INSTALLED UNKN
	0020/0878	0020/0076	024 " DIA CIR PLASTIC LEN=0060 INSTALLED UNKN 024 "H 00 "W MULT CAST I LEN=0056 INSTALLED UNKN
QUAKERTOWN RD (SR4071 SEG 0010/0534)	0010/0840	001109 FT	2 0 09014 0 00 0000+00 SLEEPY HOLLOW RD (T566)
	0010/0835	0020/0000	LENGTH (AH 3037 BK 1109) 018 "H 12 "W BOX CULVRT*
	000000 FT	0010/0840	LEN=0052 INSTALLED 2009
		000000 FT	1 0 00914 0 00 0000+00 NC GER GERYVILLE PK
		* REF-BK	GERYVILLE PK (CNTY)
		0010/0000	MFC BEGIN = D LENGTH (AH 1109 BK 0000)

EXTRACT DATE: 12/21/2020 ROADWAY MANAGEMENT SYSTEM PAGE NUMBER: 866  
 PRINT DATE: 12/23/2020 SLD COUNTY/SR - ANNUAL PRINT COUNTY: BUCKS  
 DIR: B TOTAL LEN: .101 MI. DIST: 06-1 SR: 4071  
 LEFT MUN: MILFORD T RIGHT MUN: MILFORD T

000534 FT  
 000000 FT



000534 FT GERYVILLE PK  
 0010/0534 (SR4073 SEG 0010/0835)  
 000000 FT 2 0 09005 0 00 0000+00  
 NC QUAKERTOWN RD  
 \* REF-BK QUAKERTOWN RD  
 (SR1038 SEG 0024/2614)  
 MFC BEGIN = D  
 BK-MONTGOMERY (46)  
 0010/0000 LENGTH(AH 0534 BK 0000)

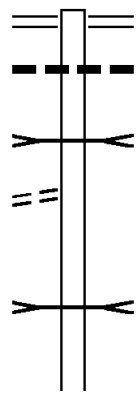


EXTRACT DATE: 12/21/2020 ROADWAY MANAGEMENT SYSTEM PAGE NUMBER: 865  
 PRINT DATE: 12/23/2020 SLD COUNTY/SR - ANNUAL PRINT COUNTY: BUCKS  
 DIR: B TOTAL LEN: 6.739 MI. DIST: 06-1 SR: 4069  
 LEFT MUN: DURHAM T RIGHT MUN: DURHAM T

MINE HILL RD  
 (T495)

035581 FT

0130/0042  
 034713 FT

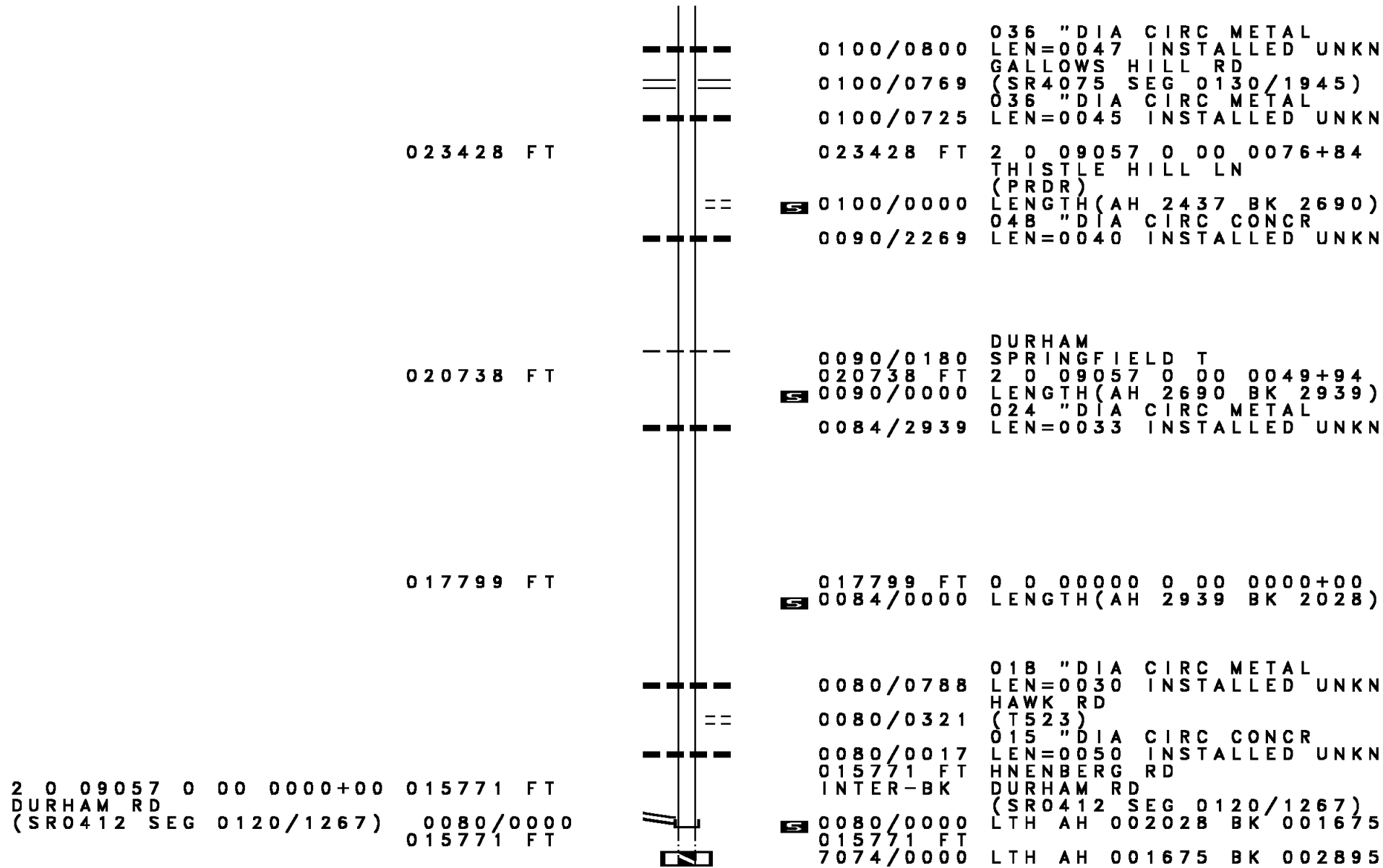


035581 FT RIVER RD  
 0130/0868 (SR0611 SEG 0540/0000)  
 0130/0430 018 " DIA CIRC CONCR  
 LEN=0022 INSTALLED UNKN  
 RODGES RUN (DELAWARE TR  
 STRUCTURE LENGTH 31 FT  
 BMSID 09/4069/0130/0154  
 0130/0154  
 034713 FT 2 0 09057 0 00 0189+92  
 RODGES RUN  
 STRUCTURE LENGTH 31 FT  
 BMSID 09/4069/0130/0000  
 0130/0000 LENGTH(AH 0868 BK 2469)

DIR: B TOTAL LEN: 6.739 MI. DIST: 06-1 SR: 4069  
 LEFT MUN: DURHAM T RIGHT MUN: DURHAM T

Stationing	Length	Material	Notes
0124/0932	024"	DIA CIRC CONCR	LEN=0037 INSTALLED UNKN
0124/0490	024"	DIA CIRC CONCR	LEN=0037 INSTALLED UNKN
032244 FT	000	000000	00000000+00
0124/0000	048"	DIA CIRC CONCR	LEN=0060 INSTALLED UNKN
0120/1733	048"	DIA CIRC CONCR	LEN=0060 INSTALLED UNKN
CROSS RD (T482)			
0120/0559	030511 FT		
030511 FT	200	09057	000 0147+67
			FIRELINE RD (T480)
0120/0000	018"	DIA CIRC METAL	LEN=0045 INSTALLED UNKN
0114/2830	018"	DIA CIRC METAL	LEN=0045 INSTALLED UNKN
0114/1840	018"	DIA CIRC METAL	LEN=0050 INSTALLED UNKN
0114/1800	018"	DIA CIRC CONCR	LEN=0070 INSTALLED UNKN
027655 FT			
027655 FT	000	000000	00000000+00
0114/0000	018"	DIA CIRC CONCR	LEN=0030 INSTALLED UNKN
0110/1790	018"	DIA CIRC CONCR	LEN=0030 INSTALLED UNKN
20090570000101+21	025865 FT		
COON HOLLOW RD (T481)	0110/0000		
0110/0000	018"	DIA CIRC CONCR	LEN=0045 INSTALLED UNKN
0100/2420	036"	DIA CIRC CONCR	LEN=0045 INSTALLED UNKN
0100/2370	015"	DIA CIRC CONCR	LEN=0030 INSTALLED UNKN
0100/2270	024"	DIA CIRC CONCR	LEN=0033 INSTALLED UNKN
0100/1455	024"	DIA CIRC CONCR	LEN=0033 INSTALLED UNKN

DIR: B TOTAL LEN: 6.739 MI. DIST: 06-1 SR: 4069  
 LEFT MUN: DURHAM T RIGHT MUN: DURHAM T



023428 FT

0100/0800 036 " DIA CIRC METAL  
 LEN=0047 INSTALLED UNKN  
 GALLOWES HILL RD  
 0100/0769 (SR4075 SEG 0130/1945)  
 036 " DIA CIRC METAL  
 0100/0725 LEN=0045 INSTALLED UNKN  
 023428 FT 2 0 09057 0 00 0076+84  
 THISTLE HILL LN  
 (PRDR)  
 5 0100/0000 LENGTH(AH 2437 BK 2690)  
 048 " DIA CIRC CONCR  
 0090/2269 LEN=0040 INSTALLED UNKN

020738 FT

0090/0180 DURHAM  
 020738 FT SPRINGFIELD T  
 5 0090/0000 2 0 09057 0 00 0049+94  
 LENGTH(AH 2690 BK 2939)  
 024 " DIA CIRC METAL  
 0084/2939 LEN=0033 INSTALLED UNKN

017799 FT

017799 FT 0 0 00000 0 00 0000+00  
 5 0084/0000 LENGTH(AH 2939 BK 2028)

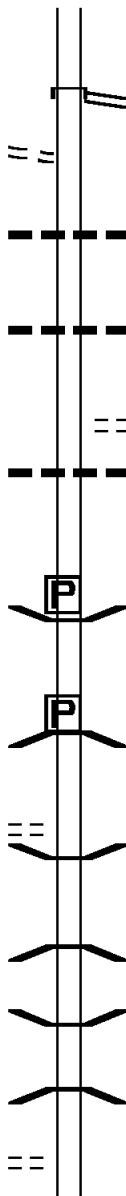
2 0 09057 0 00 0000+00 015771 FT  
 DURHAM RD  
 (SR0412 SEG 0120/1267) 0080/0000  
 015771 FT

0080/0788 018 " DIA CIRC METAL  
 LEN=0030 INSTALLED UNKN  
 HAWK RD  
 (T523)  
 0080/0321 015 " DIA CIRC CONCR  
 LEN=0050 INSTALLED UNKN  
 0080/0017 HENENBERG RD  
 015771 FT DURHAM RD  
 INTER-BK (SR0412 SEG 0120/1267)  
 5 0080/0000 LTH AH 002028 BK 001675  
 015771 FT  
 7074/0000 LTH AH 001675 BK 002895

DIR: B TOTAL LEN: 6.739 MI. DIST: 06-1 SR: 4069  
 LEFT MUN: SPRINGFIELD T RIGHT MUN: SPRINGFIELD T

GLENGARIFF LN  
 (T433)

0070/2130



INTER-AHD DURHAM RD  
 (SR0412 SEG 0110/1581)  
 DURHAM RD  
 0070/2895 (SR0412 SEG 0110/1581)

0070/1470 018 "DIA CIRC CONCR  
 LEN=0033 INSTALLED UNKN

012876 FT

0070/0423 018 "DIA CIR PLASTIC  
 LEN=0039 INSTALLED UNKN  
 012876 FT 2 0 09137 0 02 0136+74  
 FOX RUN WY  
 (TWP)

0070/0000 LENGTH(AH 2895 BK 2013)  
 0060/1618 018 "DIA CIRC CONCR  
 LEN=0030 INSTALLED UNKN

010863 FT

0060/0014 BMSBG 09/4069/0060/0000  
 010863 FT BRIDGE POSTED (TONS)  
 2 0 09137 0 02 0111+15  
 SGL 15 COMB 21  
 BRANCH OF COOKS CREEK  
 0060/0000 BMSBG 09/4069/0060/0000  
 LENGTH(AH 2013 BK 1168)

WALNUT LN  
 (T446)

0050/0154  
 009695 FT

0050/0019 BMSBG 09/4069/0050/0000  
 009695 FT 2 0 09137 0 01 0098+13  
 BRANCH OF COOKS CREEK  
 0050/0000 BMSBG 09/4069/0050/0000  
 LENGTH(AH 1168 BK 1720)

0040/0539 BMSBG 09/4069/0040/0487  
 0040/0487 2 0 09137 0 00 0085+74  
 COOKS CREEK  
 007975 FT BMSBG 09/4069/0040/0487

2 0 09137 0 00 0074+93  
 HICKORY LN  
 (T417)

007975 FT  
 0040/0000

0040/0000 LENGTH(AH 1720 BK 2404)  
 015 "DIA CIRC CONCR

DIR: B TOTAL LEN: 6.739 MI. DIST: 06-1 SR: 4069  
 LEFT MUN: SPRINGFIELD T RIGHT MUN: SPRINGFIELD T

	0030/2400	LEN=0050	INSTALLED UNKN
		015 "DIA	CIRC CONCR
	0030/2130	LEN=0035	INSTALLED UNKN
		018 "DIA	CIRC CONCR
	0030/0985	LEN=0045	INSTALLED UNKN
		015 "DIA	CIRC CONCR
	0030/0780	LEN=0035	INSTALLED UNKN
		KNECHT BRIDGE RD	
	0030/0775	(T418)	
		018 "DIA	CIRC CONCR
	0030/0480	LEN=0033	INSTALLED UNKN
005571 FT	005571 FT	2 0 09137	0 00 0059+92
		BR. COOKS CRK	
		STRUCTURE LENGTH	13 FT
		BMSID 09/4069/0030/0000	
	0030/0000	LENGTH(AH 2404 BK 1031)	
		018 "DIA	CIRC CONCR
	0024/0493	LEN=0040	INSTALLED UNKN
004540 FT	004540 FT	0 0 00000	0 00 0000+00
	0024/0000	LENGTH(AH 1031 BK 3170)	
		018 "DIA	CIRC METAL
	0020/3170	LEN=0040	INSTALLED UNKN
		018 "DIA	CIRC CONCR
	0010/0568	LEN=0035	INSTALLED UNKN
		015 "DIA	CIRC CONCR
	0010/0015	LEN=0100	INSTALLED UNKN
000000 FT	000000 FT	2 0 09137	0 00 0000+00
		NC SL	LIFER VALLEY RD
		OLD BETHLEHEM RD	
		(SR0212 SEG 0190/1300)	
	INTER-BK	PEPPERMINT RD	
		(T489)	
		MFC BEGIN = D	
	0010/0000	LENGTH(AH 1370 BK 0000)	

EXTRACT DATE: 12/21/2020 ROADWAY MANAGEMENT SYSTEM PAGE NUMBER: 860  
 PRINT DATE: 12/23/2020 SLD COUNTY/SR - ANNUAL PRINT COUNTY: BUCKS  
 DIR: B TOTAL LEN: 3.966 MI. DIST: 06-1 SR: 4067  
 LEFT MUN: SPRINGFIELD T RIGHT MUN: SPRINGFIELD T

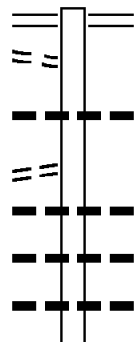
FROM 0212/0160 SH  
 (CONN)

HOTTLE RD  
 (T421)

020938 FT

0060/3780

0060/3302



020938 FT QUAKERTOWN RD  
 0060/3840 (SR0212 SEG 0160/0660)

0060/3660 018 " DIA CIRC METAL  
 LEN=0035 INSTALLED 1980

0060/3125 024 " DIA CIR PLASTIC  
 LEN=0033 INSTALLED 1980  
 0060/2754 036 "H 72 "W ELLIP METAL  
 LEN=0039 INSTALLED 1980  
 0060/2750 030 " DIA CIRC METAL  
 LEN=0039 INSTALLED 1980

DIR: B TOTAL LEN: 3.966 MI. DIST: 06-1 SR: 4067  
 LEFT MUN: SPRINGFIELD T RIGHT MUN: SPRINGFIELD T

	---	0060/1059	018"H 24"W ELLIP METAL LEN=0032 INSTALLED 1980
	---	0060/0769	015" DIA CIRC METAL LEN=0031 INSTALLED 1980
017098 FT		017098 FT	2 0 09079 0 00 0169+92
	---	0060/0000	LENGTH(AH 3840 BK 2606) 018" DIA CIRC METAL
	---	0054/2606	LEN=0030 INSTALLED 1980
	---	0054/2280	018" DIA CIRC METAL LEN=0031 INSTALLED 1980
	---	0054/1329	018" DIA CIRC METAL LEN=0030 INSTALLED 1980
014492 FT		014492 FT	0 0 00000 0 00 0000+00
	---	0054/0000	LENGTH(AH 2606 BK 1810) 015" DIA CIRC METAL
	---	0050/1810	LEN=0028 INSTALLED 1980
012682 FT		012682 FT	2 0 09079 0 00 0125+76
	---	0050/0000	036"H 48"W ELLIP METAL LEN=0040 INSTALLED 1980
	---	0040/1269	LENGTH(AH 1810 BK 2603)
	==	0040/1248	024" DIA CIR PLASTIC LEN=0070 INSTALLED 1980 RICHLANDTOWN PK (SR4047 SEG 0120/0000)
010079 FT		0040/0013	BMSSEN 09/4067/0040/0000
	⤴	010079 FT	2 0 09079 0 00 0099+89
	⤵	0040/0000	BRANCH OF BOOKS CREEK BMSBG 09/4067/0040/0000
	⬠	0030/1730	LENGTH(AH 2603 BK 2262) BMSSEN 09/4067/0030/1711

EXTRACT DATE: 12/21/2020  
PRINT DATE: 12/23/2020

ROADWAY MANAGEMENT SYSTEM  
SLD COUNTY/SR - ANNUAL PRINT

PAGE NUMBER: 858  
COUNTY: BUCKS

DIR: B TOTAL LEN: 3.966 MI.  
LEFT MUN: SPRINGFIELD T

DIST: 06-1 SR: 4067  
RIGHT MUN: SPRINGFIELD T

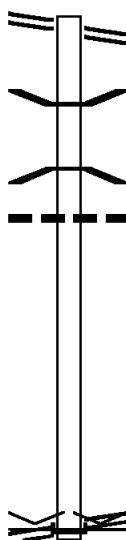
Stationing	Length	Notes	Stationing	Length	Notes
			0030/1711	0030/1711	COOKS CREEK
			0030/1191	0030/1191	BMSBG 09/4067/0030/1711 QUARRY RD (T439)
2 0 09079 0 00 0078+31	007817 FT		007817 FT		
BRIAR WY (TWP)	0030/0000		0030/0000	0030/0000	LENGTH(AH 2262 BK 3183)
			0020/1334	0020/1334	018 "DIA CIRC METAL LEN=0035 INSTALLED 1980
2 0 09079 0 00 0045+43	004634 FT		004634 FT		
CUTOFF RD (T514)	0020/0000		0020/0000	0020/0000	LENGTH(AH 3183 BK 3200) 018 "DIA CIRC METAL
			0014/2901	0014/2901	LEN=0030 INSTALLED 1980
			0014/2212	0014/2212	018 "DIA CIRC METAL LEN=0035 INSTALLED 1980
	001434 FT		001434 FT	0014/0000	LENGTH(AH 3200 BK 1434)
			0010/1390	0010/1390	036 "DIA CIRC CONCR LEN=0037 INSTALLED 1980
			0010/1058	0010/1058	TUMBLEBROOK RD (T393)
			0010/1020	0010/1020	024 "DIA CIRC CONCR LEN=0018 INSTALLED 2003
	000000 FT		000000 FT	000000 FT	2 0 09079 0 00 0000+00 NC STATE RD INTER-BK STATION AV (SR2026 SEG 0040/2350) MFC BEGIN = D
			0010/0000	0010/0000	LENGTH(AH 1434 BK 0000)



HELLERTOWN RD 003122 FT  
 (SR0412 SEG 0160/0049) 0010/3122

OLD BETHLEHEM RD  
 (SR0212 SEG 0200/0000) 0010/0000

000000 FT



003122 FT HELLERTOWN RD  
 0010/3122 (SR0412 SEG 0160/0049)

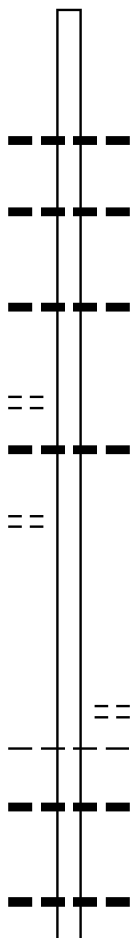
0010/2001 BMS EN 09/4065/0010/1983  
 0 0 00000 0 00 0000+00  
 BRANCH OF COOKS CREEK  
 0010/1983 BMSBG 09/4065/0010/1983  
 018 " DIA CIRC METAL  
 0010/1537 LEN=0028 INSTALLED UNKN

000000 FT 2 0 09071 0 00 0000+00  
 VILLAGE: SPRNGFLD 18036  
 SPRINGTOWN RD  
 (SR0212 SEG 0200/0000)  
 INTER-BK OLD BETHLEHEM RD  
 UNKNOWN RD  
 (TWP)  
 MFC BEGIN = E  
 0010/0000 LENGTH(AH 3122 BK 0000)

DIR: B TOTAL LEN: 4.153 MI. DIST: 06-1 SR: 4063  
 LEFT MUN: SPRINGFIELD T RIGHT MUN: SPRINGFIELD T

021928 FT

021928 FT AH-LEHIGH (39)  
 \* REF-AHD MAIN ST  
 0090/3575 (SR2045 SEG 0010/0000)



0090/2348 018 "DIA CIRC CONCR  
 LEN=0034 INSTALLED UNKN

0090/1642 018 "DIA CIRC CONCR  
 LEN=0033 INSTALLED UNKN

0090/0615 015 "DIA CAST IRON  
 LEN=0043 INSTALLED UNKN

018353 FT

== 5 0090/0000 LENGTH(AH 3575 BK 2743)  
 030 "DIA CIRC METAL  
 0080/2425 LEN=0025 INSTALLED UNKN

==

1 0 00153 7 00 0214+24 018353 FT  
 BLUE CHURCH RD  
 (T401) 0090/0000

TROLLEY BRIDGE RD  
 (T444) 0080/1707

015610 FT

015610 FT 1 0 00153 7 00 0186+86  
 CHERRY RD  
 (T410)

5 0080/0000 LENGTH(AH 2743 BK 2718)  
 SPRINGFIELD

0070/2260 MILFORD T  
 018 "DIA CIRC METAL

0070/2090 LEN=0040 INSTALLED UNKN

0070/1000 018 "DIA CIRC METAL  
 LEN=0033 INSTALLED UNKN  
 018 "DIA CIRC CONCR

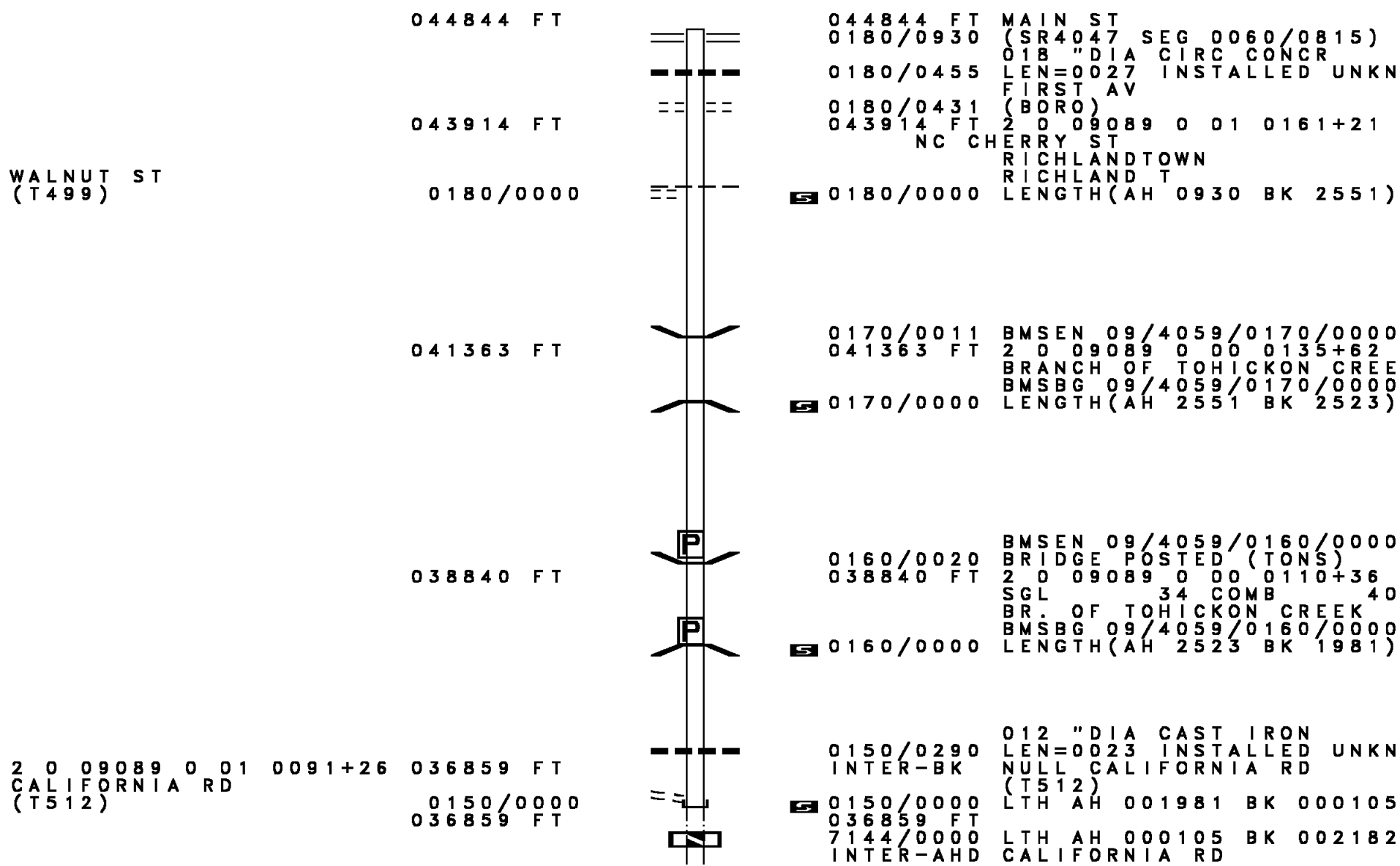
DIR: B TOTAL LEN: 4.153 MI. DIST: 06-1 SR: 4063  
 LEFT MUN: MILFORD T RIGHT MUN: MILFORD T

ROADWAY	SR	LEN (FT)	SR	LEN (FT)	DESCRIPTION
GRANT RD (T517)	0070/0578		0070/0672	LEN=0029	INSTALLED UNKN
			0070/0520	018 "DIA CIRC METAL LEN=0060	INSTALLED UNKN
	012892 FT		0070/0327	018 "DIA CIRC CONCR LEN=0034	INSTALLED UNKN
			012892 FT	1 0 00153 7 00 0159+95 ZION HILL RD (SR4059 SEG 0100/0000)	
	012892 FT		0070/0000	LTH AH 002718 BK 001757	
ROSEDALE RD (SR4059 SEG 0090/0000)	0060/1212		012892 FT	7064/0000	LTH AH 001757 BK 001212
			0060/1212	INTER-AHD (SR4059 SEG 0090/0000)	
			0060/0660	015 "DIA CAST IRON LEN=0033	INSTALLED UNKN
	011680 FT		0060/0300	018 "DIA CIRC CONCR LEN=0050	INSTALLED UNKN
			011680 FT	1 0 00153 7 00 0137+30 018 "DIA CIRC METAL LEN=0032	INSTALLED UNKN
			0060/0000	KOONS RD (T467)	
			0060/0000	LENGTH(AH 1212 BK 3224)	
			0050/2150	018 "DIA CIRC METAL LEN=0043	INSTALLED UNKN
			0050/1527	CLOVER LN (T541)	
			0050/1185	036 "DIA CIRC CONCR LEN=0040	INSTALLED UNKN
			0050/0618	030 "DIA CIRC CONCR LEN=0039	INSTALLED UNKN
1 0 00153 7 00 0097+68	008456 FT		008456 FT	EAST SWAMP RD (T539)	
BRICK TAVERN RD (T533)	0050/0000		0050/0000	LENGTH(AH 3224 BK 1801)	
			0040/1773	048 "DIA CIR PLASTIC LEN=0030	INSTALLED UNKN
			0040/1531	018 "DIA CIRC CONCR LEN=0030	INSTALLED UNKN
			0040/1073	015 "DIA CIRC CONCR LEN=0030	INSTALLED UNKN
MILL POND RD			0040/0462	018 "DIA CIRC CONCR LEN=0033	INSTALLED UNKN

DIR: B TOTAL LEN: 4.153 MI. DIST: 06-1 SR: 4063  
 LEFT MUN: MILFORD T RIGHT MUN: MILFORD T

Segment ID	Start Station	End Station	Length (FT)	Material / Notes
(T532)	0040/0043			SWAMP RD (T539)
1 0 00153 7 00 0079+80	006655		006655 FT	
MILL HILL RD (T348)	0040/0000			LENGTH(AH 1801 BK 3300)
	0030/1655			024 " DIA CIRC METAL LEN=0029 INSTALLED UNKN
	0030/0155			018 " DIA CIRC CONCR LEN=0035 INSTALLED UNKN
	0030/0122			MILFORD RICHLAND T
	0030/0025		003355 FT	018 " DIA CIRC CONCR LEN=0030 INSTALLED UNKN
PORTZER RD (T354)	0030/0000			1 0 00153 7 00 0051+89 PORTZER RD (T354) LENGTH(AH 3300 BK 2385)
	0020/2385			015 " DIA CAST IRON LEN=0060 INSTALLED 2009
	0020/1499			KILE CR (T514)
1 0 00153 7 00 0026+89	000970		000970 FT	
STONEGATE RD (TWP)	0020/0000			LENGTH(AH 2385 BK 0970)
	0010/0171			018 " DIA CIRC METAL LEN=0040 INSTALLED UNKN
TO 0663/0141 SH (CONN)	0010/0146			
	0010/0090			FROM 0663/0141 SH (CONN)
	000000		000000 FT	NC OLD BETHLEHEM PK JOHN FRIES HW
1 0 00153 7 00 0010+24	000000		000000 FT	(SR0663 SEG 0141/0153)
JOHN FRIES HW (SR0663 SEG 0141/0153)	0010/0000			(SR0663 SEG 0140/0143) MFC BEGIN = D
(SR0663 SEG 0140/0143)	0010/0000			LENGTH(AH 0970 BK 0000)

DIR: B TOTAL LEN: 8.493 MI. DIST: 06-1 SR: 4059  
 LEFT MUN: RICHLANDTOWN B RIGHT MUN: RICHLANDTOWN B



044844 FT

044844 FT MAIN ST  
 0180/0930 (SR4047 SEG 0060/0815)  
 0180/0455 018 "DIA CIRC CONCR  
 LEN=0027 INSTALLED UNKN  
 FIRST AV

043914 FT

0180/0431 (BORO)  
 043914 FT 2 0 09089 0 01 0161+21  
 NC CHERRY ST  
 RICHLANDTOWN  
 RICHLAND T

WALNUT ST  
 (T499)

0180/0000

0180/0000 LENGTH(AH 0930 BK 2551)

041363 FT

0170/0011 BMSBN 09/4059/0170/0000  
 041363 FT 2 0 09089 0 00 0135+62  
 BRANCH OF TOHICKON CREEK  
 BMSBG 09/4059/0170/0000  
 0170/0000 LENGTH(AH 2551 BK 2523)

038840 FT

0160/0020 BMSBN 09/4059/0160/0000  
 038840 FT BRIDGE POSTED (TONS)  
 2 0 09089 0 00 0110+36  
 SGL 34 COMB 40  
 BR. OF TOHICKON CREEK  
 BMSBG 09/4059/0160/0000  
 0160/0000 LENGTH(AH 2523 BK 1981)

2 0 09089 0 01 0091+26  
 CALIFORNIA RD  
 (T512)

036859 FT  
 0150/0000  
 036859 FT

0150/0290 012 "DIA CAST IRON  
 INTER-BK LEN=0023 INSTALLED UNKN  
 NULL CALIFORNIA RD  
 (T512)  
 0150/0000 LTH AH 001981 BK 000105  
 036859 FT  
 7144/0000 LTH AH 000105 BK 002182  
 INTER-AHD CALIFORNIA RD

DIR: B TOTAL LEN: 8.493 MI. DIST: 06-1 SR: 4059  
 LEFT MUN: RICHLAND T RIGHT MUN: RICHLAND T

GROSS RD  
(T370)

0140/1754

034677 FT

2 0 09089 0 00 0031+51 031131 FT  
 MINE RD  
(T350)

0130/0000

==	0140/2182	(T512) CALIFORNIA RD
---	0140/2085	(T512) 018" DIA CIRC CONCR LEN=0060 INSTALLED UNKN
---	0140/1690	024" DIA CIRC CONCR LEN=0030 INSTALLED UNKN
---	0140/1455	012" DIA CIRC CONCR LEN=0030 INSTALLED UNKN
---	0140/1128	018" DIA CIRC CONCR LEN=0035 INSTALLED UNKN
---	0140/0776	015" DIA CIRC CONCR LEN=0032 INSTALLED UNKN
---	0140/0572	015" DIA CIRC CONCR LEN=0032 INSTALLED UNKN
---	0140/0410	018" DIA CIRC CONCR LEN=0036 INSTALLED UNKN
---	0140/0265	018" DIA CIRC CONCR LEN=0036 INSTALLED UNKN
---	0140/0027	BMSSEN 09/4059/0140/0000
---	034677 FT	2 0 09089 0 00 0067+62
---	0140/0000	TOHICKON CREEK BMSBG 09/4059/0140/0000 LENGTH(AH 2182 BK 3546)
---	0130/2155	015" DIA CIRC CONCR LEN=0033 INSTALLED UNKN
---	0130/1225	MINE RD (T350)
---	0130/1000	018" DIA CIRC CONCR LEN=0036 INSTALLED UNKN
---	031131 FT	
---	0130/0000	LENGTH(AH 3546 BK 3137)
---	0120/2795	012" DIA CIRC CONCR LEN=0033 INSTALLED UNKN
---	0120/2570	012" DIA CIRC CONCR LEN=0033 INSTALLED UNKN
---	0120/1492	DICKERT RD (T366)

DIR: B TOTAL LEN: 8.493 MI. DIST: 06-1 SR: 4059  
 LEFT MUN: RICHLAND T RIGHT MUN: RICHLAND T

2 0 09089 0 00 0000+00 027994 FT  
 BETHLEHEM PK  
 (SRO309 SEG 0351/1862)  
 (SRO309 SEG 0350/1837)  
 CHERRY RD  
 (T454)

0120/0000  
 027994 FT

2 0 09094 0 00 0015+53 024141 FT  
 ALLISON RD  
 (T520)

0110/0000

0120/1455	018 " DIA CIRC METAL LEN=0036 INSTALLED UNKN
0120/0696	NICE RD (T349)
0120/0382	SHELLY RD (T347)
0120/0300	018 " DIA CIRC METAL LEN=0045 INSTALLED UNKN
0120/0160	BMSSEN 09/4059/0120/0115 0 0 00000 0 00 0000+00 BRANCH OF TOHICKON CREE
0120/0115	BMSBG 09/4059/0120/0115 024 " DIA CIRC METAL
027994 FT	CHERRY RD LEN=0065 INSTALLED UNKN
0120/0000	INTER-BK BETHLEHEM PK (SRO309 SEG 0351/1862) MFC BEGIN = D
027994 FT	LTH AH 003137 BK 001780
7114/0000	LTH AH 001780 BK 003853
INTER-AHD	BETHLEHEM PK (SRO309 SEG 0350/0042)
0110/3853	BETHLEHEM PK (SRO309 SEG 0350/0042) (SRO309 SEG 0351/0042)
0110/3817	018 " DIA CIRC CONCR LEN=0050 INSTALLED UNKN
0110/3677	024 " DIA CIRC METAL LEN=0042 INSTALLED UNKN
0110/3167	024 " DIA CIRC METAL LEN=0042 INSTALLED UNKN
0110/1952	018 " DIA CIRC METAL LEN=0042 INSTALLED UNKN
0110/1384	024 " DIA CIR PLASTIC LEN=0042 INSTALLED UNKN
0110/1287	RICHLAND MILFORD T
0110/0556	024 " DIA CIRC METAL LEN=0030 INSTALLED UNKN
0110/0036	018 " DIA CIR PLASTIC LEN=0040 INSTALLED UNKN
024141 FT	
0110/0000	LENGTH(AH 3853 BK 1546)


DIR: B TOTAL LEN: 8.493 MI. DIST: 06-1 SR: 4059  
 LEFT MUN: MILFORD T RIGHT MUN: MILFORD T

2 0 09094 0 00 0000+00 022595 FT  
 OLD BETHLEHEM PK  
 (SR4063 SEG 0070/0000) 0100/0000

020828 FT

019431 FT

0 0 00000 0 00 0000+00 016405 FT  
 WHITE WING FARM RD  
 (TWP ) 0074/0000



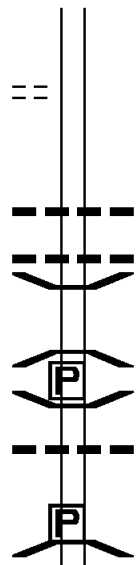
0100/1080 018 " DIA CIR PLASTIC  
 LEN=0030 INSTALLED UNKN  
 0100/0945 018 " DIA CIR PLASTIC  
 LEN=0030 INSTALLED UNKN  
 022595 FT  
 NC ZION HILL RD  
 MFC BEGIN = E  
 5 0100/0000 LENGTH(AH 1546 BK 1767)  
 0090/0980 012 " DIA CAST IRON  
 LEN=0036 INSTALLED 2009  
 020828 FT 1 0 00153 7 00 0141+85  
 NC OLD BETHLEHEM PK  
 OLD BETHLEHEM PK  
 (SR4063 SEG 0060/1212)  
 5 0090/0000 LENGTH(AH 1767 BK 1397)  
 018 " DIA CIRC METAL  
 0080/1354 LEN=0031 INSTALLED UNKN  
 WIEAND RD  
 (T521)  
 0080/0148  
 0080/0012 BMSBN 09/4059/0080/0000  
 019431 FT 2 0 09097 0 00 0194+01  
 UNAMI CREEK  
 BMSBG 09/4059/0080/0000  
 5 0080/0000 LENGTH(AH 1397 BK 3026)  
 0074/1585 024 " DIA CIRC METAL  
 LEN=0030 INSTALLED UNKN  
 0074/1317 024 "H 60 "W CONC STRUCT  
 LEN=0018 INSTALLED UNKN  
 016405 FT  
 5 0074/0000 LENGTH(AH 3026 BK 1437)  
 KEISER RD  
 (T518)  
 0070/1010 018 " DIA CIRC METAL  
 LEN=0025 INSTALLED UNKN  
 0070/0990 024 " DIA CIRC METAL  
 LEN=0030 INSTALLED UNKN  
 0070/0665



DIR: B TOTAL LEN: 8.493 MI. DIST: 06-1 SR: 4059  
 LEFT MUN: MILFORD T RIGHT MUN: MILFORD T

2 0 09097 0 00 0149+43 014968 FT  
 DAHL RD  
 (T516) 0070/0000

014968 FT  
 0070/0000 LENGTH(AH 1437 BK 2975)



0060/1485 024"H 00"W MULT METAL  
 LEN=0040 INSTALLED UNKN  
 0060/1320 030"H 00"W MULT METAL  
 LEN=0040 INSTALLED UNKN  
 0060/1280 BMSSEN 09/4059/0060/1248  
 2 0 09097 0 00 0132+02  
 BRANCH OF UNAMI CREEK  
 0060/1248 BMSBG 09/4059/0060/1248  
 BMSSEN 09/4059/0060/0879  
 0060/0892 BRIDGE POSTED (TONS)  
 024"H 36"W CONC STRUCT  
 0060/0881 LEN=0026 INSTALLED UNKN  
 2 0 09097 0 00 0128+38  
 SGL 35 COMB 40  
 BRANCH OF UNAMI CREEK  
 0060/0879 BMSBG 09/4059/0060/0879

011993 FT

011993 FT 2 0 09097 0 00 0119+58  
 NC RO SE DALE RD  
 ALLENTOWN RD  
 (SR4027 SEG 0270/0000)  
 0060/0000 LENGTH(AH 2975 BK 2357)

CASSEL RD  
 (T469) 0050/1785

009636 FT

009636 FT 0 0 00000 0 00 0000+00  
 0050/0000 LENGTH(AH 2357 BK 2055)  
 024 "DIA CIR PLASTIC  
 0040/2055 LEN=0029 INSTALLED 2008

0040/0402 018 "DIA CAST IRON  
 LEN=0030 INSTALLED UNKN  
 MYERS RD  
 (T535)

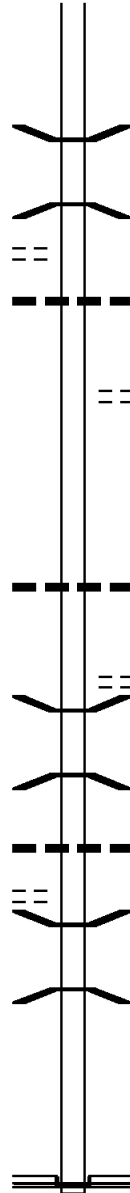
2 0 09097 0 00 0075+94 007581 FT  
 TIRJAN AV  
 (T552) 0040/0000

0040/0000 LENGTH(AH 2055 BK 2364)

DIR: B TOTAL LEN: 8.493 MI. DIST: 06-1 SR: 4059  
 LEFT MUN: MILFORD T RIGHT MUN: MILFORD T

STOUDT RD  
(T531)

0030/0216  
 005217 FT



0030/0415 BMS EN 09/4059/0030/0388  
 2 0 09097 0 00 0055+94  
 LICKING CREEK  
 0030/0388 BMSBG 09/4059/0030/0388  
 018 "DIA CIRC METAL  
 LEN=0065 INSTALLED UNKN  
 2 0 09097 0 00 0052+30  
 BAUMAN RD  
 (T527)  
 0030/0000 LENGTH(AH 2364 BK 2183)

003034 FT

0020/0010 018 "DIA CIRC CONCR  
 LEN=0050 INSTALLED UNKN  
 2 0 09097 0 00 0030+43  
 WENTZ RD  
 (T463)  
 0020/0000 LENGTH(AH 2183 BK 3034)  
 0010/2621 BMS EN 09/7476/9900/4440  
 2 0 09097 0 00 0004+38  
 PA TPK (I-476)

HIETER RD  
(T465)

0010/0965  
 000000 FT

0010/2460 BMSBG 09/7476/9900/4440  
 0010/1562 018 "DIA CIRC CONCR  
 LEN=0032 INSTALLED UNKN  
 0010/0458 BMS EN 09/4059/0010/0440  
 2 0 09097 0 00 0004+38  
 BRANCH MOLASSES CREEK  
 0010/0440 BMSBG 09/4059/0010/0440  
 2 0 09097 0 00 0000+00  
 NC ST  
 STEINSBURG RD  
 SPINNERSTOWN RD  
 (SR4057 SEG 0040/0000)  
 INTER-BK SLEEPY HOLLOW RD  
 (T566)  
 MFC BEGIN = D  
 0010/0000 LENGTH(AH 3034 BK 0000)

EXTRACT DATE: 12/21/2020 ROADWAY MANAGEMENT SYSTEM PAGE NUMBER: 847  
PRINT DATE: 12/23/2020 SLD COUNTY/SR - ANNUAL PRINT COUNTY: BUCKS  
DIR: B TOTAL LEN: 2.853 MI. DIST: 06-1 SR: 4057  
LEFT MUN: MILFORD T RIGHT MUN: MILFORD T

015065 FT

015065 FT  
INTER-AHD SPINNERSTOWN RD  
(SR2031 SEG 0010/0000)  
HIETER RD  
(T465)

☐==

0050/3271

DIR: B TOTAL LEN: 2.853 MI. DIST: 06-1 SR: 4057  
 LEFT MUN: MILFORD T RIGHT MUN: MILFORD T

Stationing	Description	Material	Length	Status
0050/2347		018 " DIA CIR PLASTIC	LEN=0031	INSTALLED UNKN
0050/2272		018 " DIA CIRC METAL	LEN=0031	INSTALLED UNKN
0050/2182		015 " DIA CIRC METAL	LEN=0038	INSTALLED UNKN
0050/2052		015 " DIA CIR PLASTIC	LEN=0032	INSTALLED UNKN
0050/1352		018 " DIA CIRC CONCR	LEN=0030	INSTALLED UNKN
0050/1063		012 " DIA CIRC METAL	LEN=0029	INSTALLED UNKN
0050/0412		024 " DIA CIR PLASTIC	LEN=0030	INSTALLED 2017
0050/0151		012 " DIA CIR PLASTIC	LEN=0024	INSTALLED UNKN
011794 FT				
0050/0000	GATEWAY DR (T550)			
0040/2146		024 " DIA CIR PLASTIC	LEN=0030	INSTALLED UNKN
0040/1660		018 " DIA CIR PLASTIC	LEN=0025	INSTALLED UNKN
0040/0477		018 " DIA CIR PLASTIC	LEN=0051	INSTALLED UNKN
0040/0015		015 " DIA CIRC CONCR	LEN=0037	INSTALLED UNKN
009609 FT	SLEEPY HOLLOW RD (T566)	STEINSBURG RD		
0040/0000		(SR4059 SEG 0010/0000)		
0030/2473		018 " DIA CIRC CONCR	LEN=0080	INSTALLED UNKN
0030/2400		018 " DIA CIRC CONCR	LEN=0030	INSTALLED UNKN
0030/1585	HUBER DR (T598)	036 " DIA CIRC CONCR	LEN=0029	INSTALLED UNKN
0030/1548	VALLEY VIEW DR (T583)			
0030/1410		EVELYN LN (T559)		
0030/0918		024 " DIA CIR PLASTIC	LEN=0094	INSTALLED UNKN

DIR: B TOTAL LEN: 2.853 MI. DIST: 06-1 SR: 4057  
LEFT MUN: MILFORD T RIGHT MUN: MILFORD T

BRINKMAN RD  
(T510)

0030/0560

TO 0663/0051 SH  
(CONN)

0030/0100

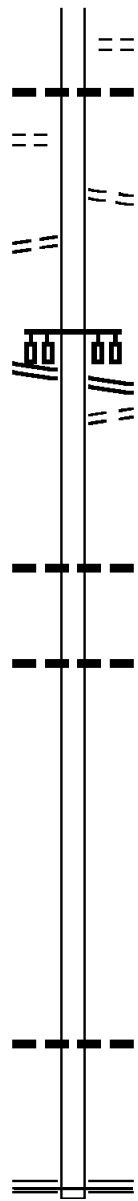
1 0 00923 0 00 0084+42 006758 FT  
JOHN FRIES HW  
(SR0663 SEG 0051/0428)  
(SR0663 SEG 0050/0436)

0030/0000

004496 FT

002248 FT

000000 FT



0030/0847 RED BUD RD  
(T589)  
015 " DIA CIR PLASTIC  
0030/0592 LEN=0035 INSTALLED UNKN

0030/0134 FROM 0663/0051 SH  
(CONN)

NC SPINNERSTOWN RD

006758 FT JOHN FRIES HW  
(SR0663 SEG 0051/0428)  
(SR0663 SEG 0050/0436)  
S 0030/0000 LENGTH(AH 2851 BK 2262)  
TO 0663/0050 SH  
0020/2122 (CONN)

0020/0395 024 " DIA CIRC CONCR  
LEN=0028 INSTALLED UNKN  
004496 FT 2 0 09105 0 00 0043+93  
S 0020/0000 LENGTH(AH 2262 BK 2248)  
018 " DIA CIRC METAL  
0014/2202 LEN=0030 INSTALLED UNKN

002248 FT 0 0 00000 0 00 0000+00  
S 0014/0000 LENGTH(AH 2248 BK 2248)

0010/0019 018 " DIA CIR PLASTIC  
LEN=0042 INSTALLED UNKN  
000000 FT 2 0 09105 0 00 0000+00  
NC KRAMMES RD  
KUMRY RD  
(SR4055 SEG 0050/0000)  
MFC BEGIN = D  
S 0010/0000 LENGTH(AH 2248 BK 0000)

EXTRACT DATE: 12/21/2020  
PRINT DATE: 12/23/2020

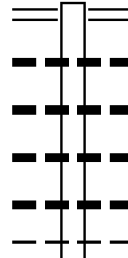
ROADWAY MANAGEMENT SYSTEM  
SLD COUNTY/SR - ANNUAL PRINT

PAGE NUMBER: 844  
COUNTY: BUCKS

DIR: B TOTAL LEN: 4.122 MI.  
LEFT MUN: TRUMBAUERSVILLE B

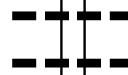
DIST: 06-1 SR: 4055  
RIGHT MUN: TRUMBAUERSVILLE B

021765 FT



021765 FT CREAMERY RD  
0074/2841 (SR4093 SEG 0010/2282)  
036"H 00"W MULT CONCR  
0074/2555 LEN=0032 INSTALLED UNKN  
018 "DIA CIRC CONCR  
0074/2317 LEN=0030 INSTALLED UNKN  
018 "DIA CIRC CONCR  
0074/2125 LEN=0030 INSTALLED UNKN  
018 "DIA CIRC CONCR  
0074/1960 LEN=0030 INSTALLED UNKN  
TRUMBAUERSVILLE  
0074/1832 MILFORD T

018924 FT



018924 FT 0 0 00000 0 00 0000+00  
5 0074/0000 LENGTH(AH 2841 BK 2000)  
018 "DIA CIR PLASTIC  
0070/2000 LEN=0020 INSTALLED UNKN  
018 "DIA CIR PLASTIC  
0070/1975 LEN=0025 INSTALLED UNKN

SYCAMORE DR  
(TWP )

0070/0727



016924 FT

016924 FT 2 0 09109 0 00 0169+20  
VILLAGE: TRUMBAUERSVILL  
WEISEL RD  
(T346)  
5 0070/0000 LENGTH(AH 2000 BK 1202)  
024 "DIA CIRC METAL  
0060/0890 LEN=0034 INSTALLED UNKN  
048 "DIA CIRC METAL  
0060/0715 LEN=0060 INSTALLED UNKN  
BMSSEN 09/4055/0060/0000  
BRIDGE POSTED (TONS)  
0060/0168 2 0 09109 0 00 0156+89  
015722 FT SGL 36 COMB 40  
UNAMI CREEK  
5 0060/0000 BMSBG 09/4055/0060/0000  
LENGTH(AH 1202 BK 2932)

ROSENBERGER RD  
(T472)

0050/1445



DIR: B TOTAL LEN: 4.122 MI. DIST: 06-1 SR: 4055  
 LEFT MUN: MILFORD T RIGHT MUN: MILFORD T

Stationing	Description	Material	Length	Notes
0050/1385	015" DIA CIRC CONCR	LEN=0065	0065	INSTALLED UNKN
0050/1241	PA TPK (1-476)	OP ID 09/7476/9900/4238		DOERR RD
0050/0932	(T476)			
012790 FT				
0050/0020	024" DIA CIRC METAL	LEN=0038	0038	INSTALLED UNKN
012790 FT		2 0 09109 0 00 0127+85		
0050/0000	024" DIA CIR PLASTIC	LEN=0050	0050	INSTALLED 2005
0050/0000	LENGTH(AH 2932 BK 3137)			
0040/3120	024" DIA CIRC METAL	LEN=0032	0032	INSTALLED UNKN
0040/2790	036" DIA CIRC METAL	LEN=0036	0036	INSTALLED UNKN
0040/1558	BMS EN 09/4055/0040/1528			
0040/1528	SCHMOUTZ CREEK	2 0 09109 0 00 0111+76		
009653 FT				
009653 FT	FENNEL RD	2 0 09109 0 00 0096+49		
0040/0000	(T459)			
0030/1122	LENGTH(AH 3137 BK 1126)			
0030/0870	015" DIA CIR PLASTIC	LEN=0040	0040	INSTALLED 2017
0030/0372	024" DIA CIR PLASTIC	LEN=0040	0040	INSTALLED 2019
0030/0362	015" DIA CIR PLASTIC	LEN=0040	0040	INSTALLED 2017
008527 FT	CANARY RD			
0030/0000	(T338)			
0030/0000	LENGTH(AH 1126 BK 2438)			
0024/2100	018" DIA CIRC METAL	LEN=0040	0040	INSTALLED UNKN
0024/1524	015" DIA CIRC METAL	LEN=0041	0041	INSTALLED UNKN
0024/1371	018" DIA CIRC METAL	LEN=0046	0046	INSTALLED UNKN

KRAMMES RD  
 (SR4057 SEG 0010/0000) 0050/0000

2 0 09109 0 00 0085+30 008527 FT  
 BRINKMAN RD  
 (T510) 0030/0000

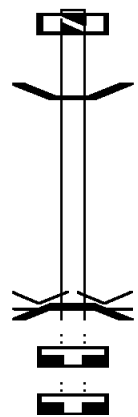
DIR: B TOTAL LEN: 4.122 MI. DIST: 06-1 SR: 4055  
 LEFT MUN: MILFORD T RIGHT MUN: MILFORD T

Stationing	Description	Material	Length	Notes
0024/1225		018" DIA CIRC METAL	LEN=0042	INSTALLED UNKN
0024/1050		015" DIA CIRC METAL	LEN=0031	INSTALLED UNKN
006089 FT				
0024/0000			LENGTH(AH 2438 BK 2350)	
0020/1530		018" DIA CIRC METAL	LEN=0060	INSTALLED UNKN
0020/0867		024" DIA CIRC METAL	LEN=0034	INSTALLED UNKN
0020/0538		024" DIA CIRC METAL	LEN=0030	INSTALLED UNKN
0020/0364		018" DIA CIR PLASTIC	LEN=0040	INSTALLED 2019
LC FOR KLINES MILL RD (CONN)	0020/0330			
2 0 09109 0 00 0037+19	003739 FT			
KLINES MILL RD (T336)	0020/0000			
003739 FT		KLINES MILL RD (T336)		
0020/0000			LENGTH(AH 2350 BK 3739)	
0010/3711		018" DIA CIR PLASTIC	LEN=0054	INSTALLED UNKN
0010/3679		018" DIA CIRC METAL	LEN=0026	INSTALLED UNKN
0010/2267		FELS RD (T334)		
0010/2025		ZIPPP RD (T526)		
0010/1545		018" DIA CIRC CONCR	LEN=0055	INSTALLED UNKN
JOHN FRIES HW (SR0663 SEG 0024/0000)	0010/1414	JOHN FRIES HW (SR0663 SEG 0024/0000)		
0010/1414		024" DIA CIRC CONCR	LEN=0058	INSTALLED UNKN
0010/1314		018" DIA CIRC METAL	LEN=0034	INSTALLED UNKN
0010/0739		018" DIA CIRC METAL	LEN=0056	INSTALLED UNKN
0010/0025		NC KUMRY RD		
2 0 09109 0 00 0000+00	000000 FT	SLEEPY HOLLOW RD (T566)		
SLEEPY HOLLOW RD (T566)	0010/0000	MFC BEGIN = D		
0010/0000			LENGTH(AH 3739 BK 0000)	



EXTRACT DATE: 12/21/2020 ROADWAY MANAGEMENT SYSTEM PAGE NUMBER: 841  
 PRINT DATE: 12/23/2020 SLD COUNTY/SR - ANNUAL PRINT COUNTY: BUCKS  
 DIR: B TOTAL LEN: .006 MI. DIST: 06-1 SR: 4053  
 LEFT MUN: RICHLAND T RIGHT MUN: RICHLAND T

000032 FT  
  
 000000 FT  
  
  
 000000 FT  
 000000 FT

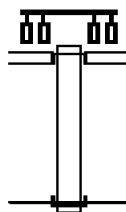


000032 FT  
 7024/0000 LTH AH 000100 BK 000032  
 \* REF-AHD BMSFN 09/4053/0022/0000  
 0022/0032 FRONT ST  
 000000 FT (BORO)  
 2 0 09116 0 00 0004+42  
 VILLAGE: QUAKERTOWN  
 NC STATION RD  
 \* REF-BK STATION RD  
 (TWP)  
 BEAVER CREEK  
 BMSBG 09/4053/0022/0000  
 MFC BEGIN = D  
 0022/0000 LENGTH(AH 0032 BK 1285)  
 000000 FT  
 7020/0000 LENGTH(AH 1285 BK 3893)  
 000000 FT  
 7010/0000 LENGTH(AH 3893 BK 0000)

EXTRACT DATE: 12/21/2020 ROADWAY MANAGEMENT SYSTEM PAGE NUMBER: 840  
 PRINT DATE: 12/23/2020 SLD COUNTY/SR - ANNUAL PRINT COUNTY: BUCKS  
 DIR: B TOTAL LEN: .084 MI. DIST: 06-1 SR: 4052  
 LEFT MUN: PERKASIE B RIGHT MUN: PERKASIE B

000445 FT

000000 FT



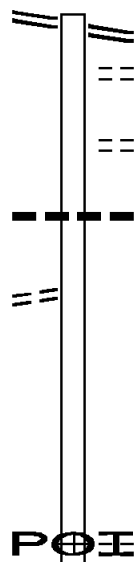
000445 FT  
 INTER-AHD PARK AV  
 (BORO)  
 RIDGE RD  
 (SR0563 SEG 0090/0000)  
 0010/0445  
 000000 FT 2 0 09116 0 00 0004+42  
 NC PA  
 INTER-BK PARK AV  
 (T467)  
 MFC BEGIN = C  
 0010/0000 LENGTH(AH 0445 BK 0000)

EXTRACT DATE: 12/21/2020 ROADWAY MANAGEMENT SYSTEM PAGE NUMBER: 839  
 PRINT DATE: 12/23/2020 SLD COUNTY/SR - ANNUAL PRINT COUNTY: BUCKS  
 DIR: B TOTAL LEN: 6.553 MI. DIST: 06-1 SR: 4051  
 LEFT MUN: SPRINGFIELD T RIGHT MUN: SPRINGFIELD T

QUAKERTOWN RD 034602 FT  
 (SR0212 SEG 0130/0530) 0210/1767

2 0 09086 0 00 0249+24 032835 FT  
 GRUVERSVILLE RD  
 (T414) 0210/0000

030499 FT



034602 FT QUAKERTOWN RD  
 0210/1767 (SR0212 SEG 0130/0530)  
 0210/1444 CHURCH RD  
 (T408)

0210/0667 SONNY LN  
 (T515)

0210/0012 018 "DIA CIRC CONCR  
 032835 FT LEN=0047 INSTALLED UNKN

5 0210/0000 LENGTH(AH 1767 BK 2336)

030499 FT 2 0 09086 0 00 0226+92  
 (APRA) L & L CONSTRUCT I  
 L & L CONSTRUCTION DR  
 (PRDR)  
 REF-BK CALIFORNIA RD

EXTRACT DATE: 12/21/2020  
PRINT DATE: 12/23/2020

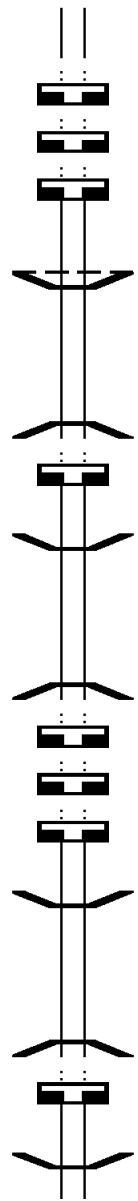
ROADWAY MANAGEMENT SYSTEM  
SLD COUNTY/SR - ANNUAL PRINT

PAGE NUMBER: 838  
COUNTY: BUCKS

DIR: B TOTAL LEN: 6.553 MI.  
LEFT MUN: SPRINGFIELD T

DIST: 06-1 SR: 4051  
RIGHT MUN: SPRINGFIELD T

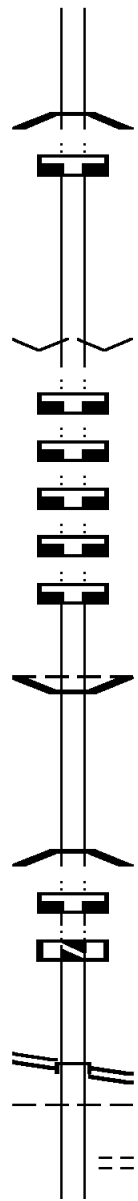
030499 FT  
030499 FT  
030499 FT  
030485 FT  
030485 FT  
030469 FT  
030469 FT  
030469 FT  
030423 FT  
030423 FT  
030401 FT



\*  
S 0202/0000 (T512)  
030499 FT LENGTH(AH 2336 BK 0832)  
7200/0000  
030499 FT LENGTH(AH 0832 BK 2966)  
7190/0000  
030499 FT LENGTH(AH 2966 BK 0426)  
7186/0000  
LENGTH(AH 0426 BK 0014)  
BMSEN 09/4051/0184/0000  
\* REF-AHD CALIFORNIA RD  
(T512)  
0184/0014 RICHLAND T  
030485 FT 2 0 09086 0 00 0184+70  
\* REF-BK CALIFORNIA RD  
(T512)  
TOHICKON BR.  
BMSBG 09/4051/0184/0000  
S 0184/0000 LENGTH(AH 0014 BK 2379)  
030485 FT  
7182/0000 LENGTH(AH 2379 BK 0016)  
BMSEN 09/4051/0180/0000  
\* REF-AHD CALIFORNIA RD  
(T512)  
0180/0016 2 0 09086 0 00 0160+59  
030469 FT \* REF-BK CALIFORNIA RD  
(T512)  
BRANCH OF TOHICKON CREEK  
BMSBG 09/4051/0180/0000  
S 0180/0000 LENGTH(AH 0016 BK 2789)  
030469 FT  
7170/0000 LENGTH(AH 2789 BK 0090)  
030469 FT  
7160/0000 LENGTH(AH 0090 BK 0261)  
030469 FT  
7156/0000 LENGTH(AH 0261 BK 0046)  
BMSEN 09/4051/0154/0000  
\* REF-AHD CALIFORNIA RD  
(T512)  
0154/0046 2 0 09086 0 00 0129+01  
030423 FT \* REF-BK CALIFORNIA RD  
(T512)  
TOHICKON CREEK  
BMSBG 09/4051/0154/0000  
S 0154/0000 LENGTH(AH 0046 BK 2465)  
030423 FT  
7152/0000 LENGTH(AH 2465 BK 0022)  
BMSEN 09/4051/0150/0000  
\* REF-AHD CALIFORNIA RD  
(T512)  
0150/0022 2 0 09086 0 00 0104+07  
030401 FT

DIR: B TOTAL LEN: 6.553 MI.  
 LEFT MUN: RICHLAND T

DIST: 06-1 SR: 4051  
 RIGHT MUN: RICHLAND T



030401 FT  
 030375 FT  
 030375 FT  
 030375 FT  
 030375 FT  
 030375 FT  
 030375 FT  
 030345 FT  
 030345 FT  
 030345 FT

\* REF-BK CALIFORNIA RD  
 (T512)  
 BRANCH TOHICKON CREEK  
 BMSBG 09/4051/0150/0000  
 LENGTH(AH 0022 BK 1278)  
 0150/0000  
 030401 FT  
 7144/0000 LENGTH(AH 1278 BK 0026)  
 \* REF-AHD CALIFORNIA RD  
 (T512)  
 0142/0026  
 030375 FT 2 0 09086 0 00 0090+89  
 VILLAGE: RICHLAND TWP.  
 NC CA  
 \* REF-BK CALIFORNIA RD  
 (T512)  
 0142/0000 LENGTH(AH 0026 BK 1782)  
 030375 FT  
 7140/0000 LENGTH(AH 1782 BK 3519)  
 030375 FT  
 7130/0000 LENGTH(AH 3519 BK 2311)  
 030375 FT  
 7122/0000 LENGTH(AH 2311 BK 0178)  
 030375 FT  
 7120/0000 LENGTH(AH 0178 BK 0877)  
 030375 FT  
 7118/0000 LENGTH(AH 0877 BK 0030)  
 BMSSEN 09/4051/0116/0000  
 \* REF-AHD MAIN ST  
 (BORO)  
 0116/0030 QUAKERTOWN B  
 030345 FT 2 0 09086 0 00 0004+11  
 NC MA  
 \* REF-BK MAIN ST  
 (BORO)  
 BRANCH TOCHICKON CREEK  
 BMSBG 09/4051/0116/0000  
 LENGTH(AH 0030 BK 0415)  
 0116/0000  
 030345 FT LTH AH 000415 BK 006100  
 7114/0000  
 030345 FT LTH AH 006100 BK 003172  
 7112/0000 INTER-AHD TRUMBAUERSVILLE RD  
 (BORO)  
 WEST END BL  
 (SRO309 SEG 0271/0900)  
 (SRO309 SEG 0270/0898) 0110/3172  
 0110/2769 QUAKERTOWN  
 RICHLAND T  
 RICHARD ST  
 0110/2392 (TWP )

WEST END BL  
 (SRO309 SEG 0271/0900)  
 (SRO309 SEG 0270/0898) 0110/3172

DIR: B TOTAL LEN: 6.553 MI. DIST: 06-1 SR: 4051  
 LEFT MUN: RICHLAND T RIGHT MUN: RICHLAND T

Left Side	Right Side
JOHN ST (TWP ) WILLIAM ST (TWP )	0110/1575 == 0110/1141 ==
	0110/1076 WILLIAM ST (TWP )
027173 FT	0110/0022 BMS EN 09/4051/0110/0000 027173 FT 1 0 00921 0 00 0068+50 BEAVER RUN BMSBG 09/4051/0110/0000
	0110/0000 LENGTH(AH 3172 BK 3135) BARTRAM LN (T554)
	0100/2925 (T554)
	NC TRUMBAUERSVILLE RD
1 0 00921 0 00 0033+47 024038 FT MAYFLOWER DR (T505)	024038 FT 0100/0000 LENGTH(AH 3135 BK 3691) RICHLAND MILFORD T
HILLCREST RD (T503) WILLOW STREAM DR (T593)	0090/3158 0090/2642
	0090/1416 060"H 48"W CON BOX CUL LEN=0027 INSTALLED UNKN
PINE CREEK DR (T570)	0090/1043 MILFORD TRUMBAUERSVILLE B 012 " DIA CIRC METAL 0090/0945 LEN=0035 INSTALLED UNKN
	0090/0212 024"H 18"W CON BOX CUL LEN=0030 INSTALLED UNKN 024 " DIA CIRC CONCR 0090/0095 LEN=0030 INSTALLED UNKN 020347 FT 1 0 00921 0 00 0000+00 TOLLGATE RD

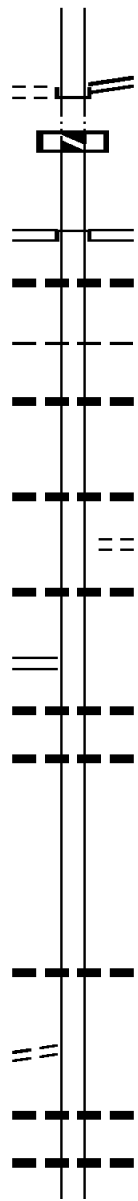
DIR: B TOTAL LEN: 6.553 MI. DIST: 06-1 SR: 4051  
 LEFT MUN: TRUMBAUERSVILLE B RIGHT MUN: TRUMBAUERSVILLE B

EVERGREEN DR  
 (BORO) 0090/0000  
 020347 FT

MAIN ST  
 (SR4027 SEG 0170/0000) 0070/3091

2 0 09148 0 00 0000+00 017256 FT  
 CREAMERY RD  
 (SR4093 SEG 0010/0000) 0070/0000

2 0 09111 0 00 0133+36 014255 FT  
 WEISEL RD  
 (T346) 0060/0000



(SR4049 SEG 0020/0000)  
 INTER-BK BROAD ST  
 (SR4049 SEG 0020/0000)  
 0090/0000 LTH AH 003691 BK 002140  
 020347 FT  
 7082/0000 LTH AH 002140 BK 003091  
 INTER-AHD BROAD ST  
 (SR4049 SEG 0010/0000)  
 MAIN ST  
 (SR4027 SEG 0170/0000)  
 0070/3091 024 "DIA CIRC CONCR  
 0070/2750 LEN=0035 INSTALLED UNKN  
 NC BR ROAD ST  
 TRUMBAUERSVILLE  
 0070/2218 MILFORD T  
 036 "H 00 "W MULT CONCR  
 0070/1890 LEN=0033 INSTALLED UNKN  
 0070/0810 024 "DIA CIRC METAL  
 LEN=0040 INSTALLED UNKN  
 BENNERS SCHOOL RD  
 0070/0324 (T511)  
 024 "DIA CIRC CONCR  
 0070/0018 LEN=0040 INSTALLED UNKN  
 017256 FT  
 0070/0000 LENGTH(AH 3091 BK 3001)  
 018 "DIA CIRC METAL  
 0060/2900 LEN=0024 INSTALLED UNKN  
 018 "DIA CAST IRON  
 0060/2506 LEN=0024 INSTALLED UNKN  
 0060/0012 036 "DIA CIR PLASTIC  
 LEN=0050 INSTALLED 2017  
 014255 FT  
 0060/0000 LENGTH(AH 3001 BK 3526)  
 0050/2638 012 "DIA CAST IRON  
 LEN=0029 INSTALLED UNKN  
 018 "DIA CIRC METAL  
 0050/2075 LEN=0024 INSTALLED UNKN  
 024 "DIA CIR PLASTIC

DIR: B TOTAL LEN: 6.553 MI. DIST: 06-1 SR: 4051  
 LEFT MUN: MILFORD T RIGHT MUN: MILFORD T

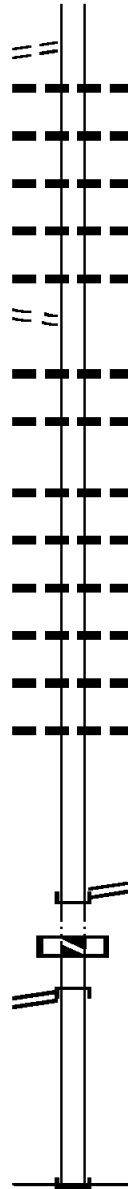
Stationing	Description	Material	Length	Status	Year
0050/1492			LEN=0040	INSTALLED	2017
0050/0098		030 " DIA CIRC METAL	LEN=0027	INSTALLED	UNKN
0050/0020		029 "H 45 "W ELLIP CONC	LEN=0060	INSTALLED	2017
010729 FT		2 0 09111 0 00 0097+66			
		018 " DIA CIR PLASTIC	LEN=0060	INSTALLED	2017
		ESTEN RD (T457)			
0050/0000		LENGTH(AH 3526 BK 3015)			
0040/2995		018 " DIA CIR PLASTIC	LEN=0060	INSTALLED	2017
0040/2638		018 " DIA CIRC METAL	LEN=0029	INSTALLED	UNKN
0040/2100		015 " DIA CIRC METAL	LEN=0027	INSTALLED	UNKN
0040/1115		018 " DIA CIRC METAL	LEN=0032	INSTALLED	UNKN
0040/0936		BMSSEN 09/4051/0040/0804			
		2 0 09111 0 00 0075+92			
		UNAMI CREEK			
0040/0804		BMSBG 09/4051/0040/0804			
0040/0170		012 " DIA CIRC CONCR	LEN=0030	INSTALLED	UNKN
0040/0166		BMSSEN 09/7476/9900/4088			
007714 FT		2 0 09111 0 00 0067+98			
		PA TPK (I-476)			
		BMSBG 09/7476/9900/4088			
0040/0000		LENGTH(AH 3015 BK 3257)			
0030/2710					
0030/1934		NURSERY RD (T506)			
0030/1496		BMSSEN 09/4051/0030/1475			
		0 0 00000 0 00 0000+00			
		HAZELBACH CREEK			
0030/1475		BMSBG 09/4051/0030/1475			
0030/0654					
2 0 09111 0 00 0036+33					
004457 FT					



DIR: B TOTAL LEN: 6.553 MI. DIST: 06-1 SR: 4051  
 LEFT MUN: MILFORD T RIGHT MUN: MILFORD T

CARVERS HILL RD  
 (T536)

0030/0000



0030/0000 LENGTH(AH 3257 BK 3534)  
 018 " DIA CIRC METAL  
 0020/3370 LEN=0030 INSTALLED UNKN  
 018 " DIA CIRC METAL  
 0020/3270 LEN=0030 INSTALLED UNKN  
 036 " DIA CIRC METAL  
 0020/3186 LEN=0029 INSTALLED UNKN  
 018 " DIA CIRC METAL  
 0020/2887 LEN=0025 INSTALLED UNKN  
 015 " DIA CIRC CONCR  
 0020/2618 LEN=0060 INSTALLED UNKN

NACE RD  
 (T504)

0020/2567

0020/2504 012 " DIA CIRC CONCR  
 LEN=0026 INSTALLED UNKN  
 0020/2368 015 " DIA CAST IRON  
 LEN=0030 INSTALLED UNKN  
 0020/1490 018 " DIA CIRC METAL  
 LEN=0028 INSTALLED UNKN  
 0020/1134 018 " DIA CIRC METAL  
 LEN=0028 INSTALLED UNKN  
 0020/0900 018 " DIA CIRC METAL  
 LEN=0029 INSTALLED UNKN  
 0020/0676 036 "H 00 "W MULT METAL  
 LEN=0029 INSTALLED UNKN  
 0020/0258 015 " DIA CAST IRON  
 LEN=0025 INSTALLED UNKN  
 0020/0030 018 " DIA CIRC METAL  
 LEN=0120 INSTALLED UNKN  
 000923 FT 2 0 09111 0 00 0000+00

UPPER RIDGE RD  
 (SR4033 SEG 0120/0347)  
 NC TR RUMBAUERSVILLE RD  
 INTER-BK UPPER RIDGE RD  
 (SR4033 SEG 0120/0347)

000923 FT

0020/0000 LTH AH 003534 BK 000700  
 000923 FT  
 7012/0000 LTH AH 000700 BK 000923  
 INTER-AHD UPPER RIDGE RD  
 0010/0923 (SR4033 SEG 0120/1040)

UPPER RIDGE RD  
 (SR4033 SEG 0120/1040)

0010/0923

000000 FT

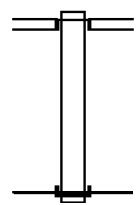
000000 FT 2 0 09010 0 00 0000+00  
 NC SWAMP CREEK RD  
 INTER-BK SWAMP CREEK RD  
 (SR1030 SEG 0074/2995)  
 MFC BEGIN = D  
 0010/0000 LENGTH(AH 0923 BK 0000)

EXTRACT DATE: 12/21/2020 ROADWAY MANAGEMENT SYSTEM PAGE NUMBER: 832  
 PRINT DATE: 12/23/2020 SLD COUNTY/SR - ANNUAL PRINT COUNTY: BUCKS  
 DIR: B TOTAL LEN: .147 MI. DIST: 06-1 SR: 4050  
 LEFT MUN: PERKASIE B RIGHT MUN: PERKASIE B

000777 FT

000777 FT  
 INTER-AHD TUNNEL RD  
 (BORO)  
 RIDGE RD  
 0010/0777 (SR0563 SEG 0100/0986)

000000 FT

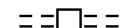


000000 FT 2 0 09016 0 00 0007+28  
 NC TUNNEL RD  
 INTER-BK TUNNEL RD  
 (TWP)  
 MFC BEGIN = E  
 0010/0000 LENGTH(AH 0777 BK 0000)

DIR: B TOTAL LEN: 2.296 MI. DIST: 06-1 SR: 4049  
 LEFT MUN: RICHLAND T RIGHT MUN: RICHLAND T

HUNTINGTON RD  
 (TWP )

012122 FT



012122 FT OLD BETHLEHEM PK  
 0050/1860 (T346)  
 018 " DIA CIRC METAL  
 LEN=0049 INSTALLED UNKN  
 0050/1820 018 " DIA CIRC METAL  
 LEN=0030 INSTALLED UNKN  
 0050/1738 RIDGEWAY CT  
 0050/1523 (TWP )

0050/1150



0050/0842 RIDGEWAY CT  
 (TWP )  
 036 " DIA CIRC METAL  
 0050/0670 LEN=0026 INSTALLED UNKN

010262 FT

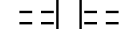


010262 FT 2 0 09110 0 00 0102+53  
 BETHLEHEM PK  
 (SR0309 SEG 0251/0000)  
 (SR0309 SEG 0250/0000)

5 0050/0000 LENGTH(AH 1860 BK 3192)  
 018 " DIA CIRC CONCR  
 0040/3135 LEN=0038 INSTALLED UNKN



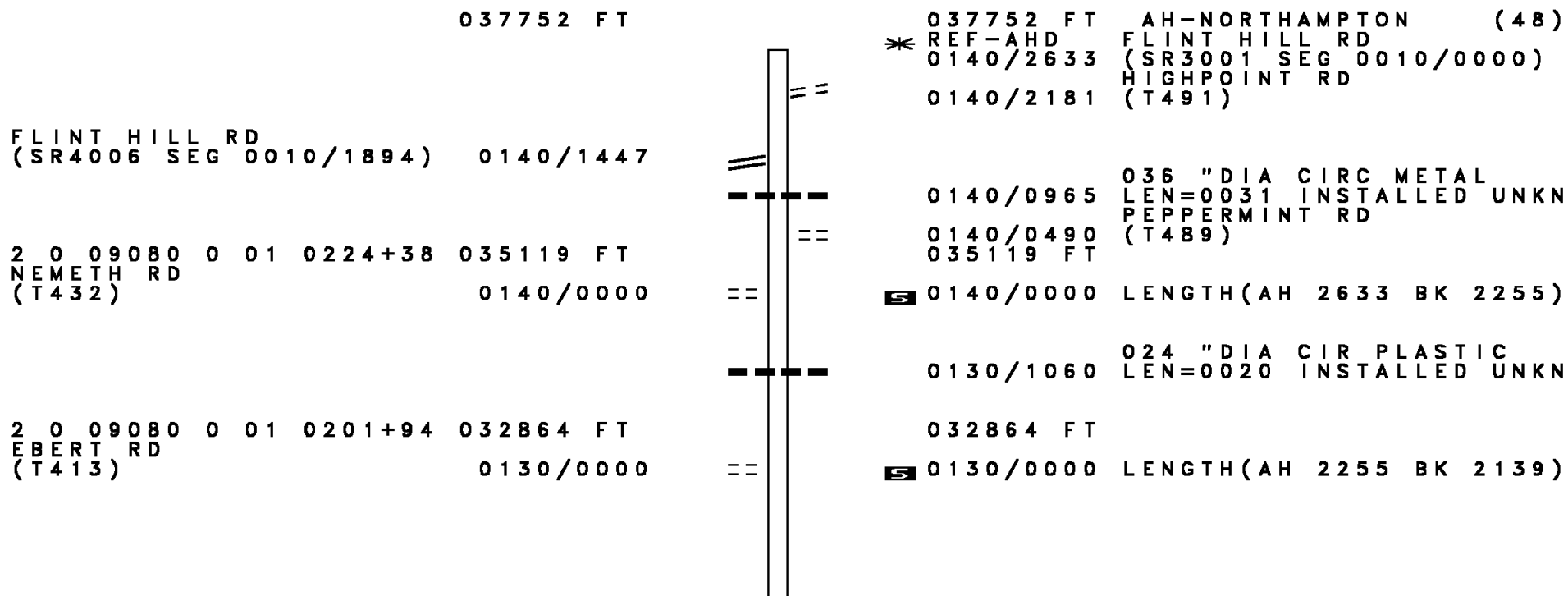
0040/0750 018 " DIA CIRC METAL  
 LEN=0040 INSTALLED UNKN  
 0040/0689 BRAYTON CT  
 (TWP )



DIR: B TOTAL LEN: 2.296 MI. DIST: 06-1 SR: 4049  
 LEFT MUN: RICHLAND T RIGHT MUN: RICHLAND T

Stationing	Length	Description	Stationing	Length	Description
007070 FT			007070 FT	2 0 09110 0 00	0070+60 SCHOLLS SCHOOL RD (T340)
			0040/0000		LENGTH(AH 3192 BK 2178) 018" DIA CIRC METAL
MAPLELAWN LN (TWP)	0024/1608		0024/2060		LEN=0060 INSTALLED 2017
0 0 00000 0 00 0000+00	004892 FT		004892 FT		
RICHLAND TE (T517)	0024/0000		0024/0000		LENGTH(AH 2178 BK 2745) 024" DIA CIRC METAL
RICHLAND TE (T517)	0020/2062		0020/2345		LEN=0024 INSTALLED UNKN
			0020/1955		RICHLAND MILFORD T
			0020/0912		036"H 24"W CON BOX CUL LEN=0030 INSTALLED UNKN
2 0 09110 0 00 0021+33	002147 FT		0020/0258		MILFORD TRUMBAUERSVILLE B
BROAD ST (SR4051 SEG 0090/0000) EVERGREEN DR (BORO)	0020/0000		002147 FT		
			0020/0000		NC TOLLGATE RD LENGTH(AH 2745 BK 2147)
			0010/1327		LUTHER LN (PRDR)
LC TO SR 4027/0170 SH (CONN)	0010/0087		000000 FT	2 0 09110 0 00	0000+00 NC BROAD ST ALLENTOWN RD (SR4027 SEG 0170/0000)
000000 FT			INTER-BK		BROAD ST (SR4051 SEG 0070/3091) MFC BEGIN = D
			0010/0000		LENGTH(AH 2147 BK 0000)

DIR: B TOTAL LEN: 7.150 MI. DIST: 06-1 SR: 4047  
 LEFT MUN: SPRINGFIELD T RIGHT MUN: SPRINGFIELD T



DIR: B TOTAL LEN: 7.150 MI. DIST: 06-1 SR: 4047  
 LEFT MUN: SPRINGFIELD T RIGHT MUN: SPRINGFIELD T

Stationing	Right of Way	Structure	Notes
030725 FT	030725 FT	2 0 09080 0 01 0180+61	PLEASANT VIEW RD (T435)
PASSER RD (T436)	0120/1474	5 0124/0000	LENGTH(AH 2139 BK 1915)
028810 FT	028810 FT	2 0 09080 0 01 0161+60	STATE RD (SR4067 SEG 0040/1248)
	0120/0000	5 0120/0000	LENGTH(AH 1915 BK 2846)
025964 FT	025964 FT	2 0 09080 0 01 0133+25	COOKS CREEK STRUCTURE LENGTH 15 FT BMSID 09/4047/0110/0000
	0110/0000	5 0110/0000	LENGTH(AH 2846 BK 3382)
QUARRY RD (T439)	0100/1143	0100/2176	WRECSICS RD (T448)
	0100/0979	0100/0979	GRUVERSVILLE RD (T414)
2 0 09080 0 01 0101+14	022582 FT	022582 FT	
KEYSTONE RD (T518)	0100/0000	5 0100/0000	LENGTH(AH 3382 BK 2071)
	0094/1658	0094/1658	018" DIA CIRC METAL LEN=0040 INSTALLED 2008
020511 FT	020511 FT	2 0 09080 0 00 0078+05	
	0094/0000	5 0094/0000	LENGTH(AH 2071 BK 2057)

DIR: B TOTAL LEN: 7.150 MI. DIST: 06-1 SR: 4047  
 LEFT MUN: SPRINGFIELD T RIGHT MUN: SPRINGFIELD T

Stationing	Distance	Segment	Description	Material	Status
0090/2057			018 " DIA CIR PLASTIC		INSTALLED UNKN
0090/0777			SPRINGFIELD RICHLAND T		
0090/0710			018 " DIA CIRC CONCR		INSTALLED 2020
0090/0580			018 " DIA CIRC CONCR		INSTALLED 2020
018454 FT	018454 FT	2 0 09080 0 00 0057+48	CALIFORNIA RD (T512)		
		5 0090/0000	LENGTH(AH 2057 BK 1742)		
016712 FT	016712 FT	2 0 09080 0 00 0040+03	YOUNKEN RD (SR4079 SEG 0010/0000)		
		5 0080/0000	LENGTH(AH 1742 BK 2848)		
			NC RICHLANDTOWN PK RICHLAND RICHLANDTOWN B		
UNKNOWN RD (PRDR)	0070/1050				
WINDSOR DR (BORO)	0070/0838				
		0070/0765	018 " DIA CIRC METAL		INSTALLED UNKN
		0070/0695	CENTENNIAL DR (BORO)		
		0070/0465	018 " DIA CIRC METAL		INSTALLED UNKN
		0070/0325	018 " DIA CIRC CONCR		INSTALLED UNKN
		0070/0289	BRIARWOOD DR (BORO)		
		0070/0165	018 " DIA CIRC METAL		INSTALLED UNKN
2 0 09080 0 00 0011+73	013864 FT	013864 FT			
TOWN COURT DR (BORO)	0070/0000	5 0070/0000	LENGTH(AH 2848 BK 1972)		
			018 " DIA CIRC METAL		

EXTRACT DATE: 12/21/2020  
PRINT DATE: 12/23/2020

ROADWAY MANAGEMENT SYSTEM  
SLD COUNTY/SR - ANNUAL PRINT

PAGE NUMBER: 826  
COUNTY: BUCKS

DIR: B TOTAL LEN: 7.150 MI.  
LEFT MUN: RICHLANDTOWN B

DIST: 06-1 SR: 4047  
RIGHT MUN: RICHLANDTOWN B

WALNUT ST  
(BORO)

0060/1441

CHERRY ST  
(SR4059 SEG 0180/0930)

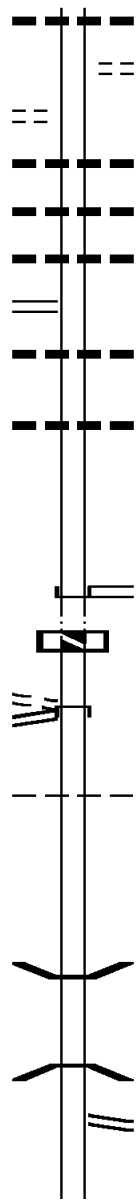
0060/0815

UNION ST  
(BORO)  
MAIN ST  
(SR0212 SEG 0090/0000)

011892 FT

0050/3105

2 0 09085 0 00 0110+00 007447 FT



0060/1769 LEN=0028 INSTALLED UNKN  
CONCORD RIDGE DR  
0060/1556 (BORO)

0060/1432 015 "DIA CIRC METAL  
LEN=0028 INSTALLED UNKN  
018 "DIA CIRC METAL  
0060/1142 LEN=0028 INSTALLED UNKN  
018 "DIA CIRC METAL  
0060/0830 LEN=0035 INSTALLED UNKN

0060/0705 018 "DIA CIRC METAL  
LEN=0028 INSTALLED UNKN

0060/0028 018 "DIA CIRC CONCR  
LEN=0028 INSTALLED UNKN  
011892 FT 2 0 09089 0 01 0178+11

NC MAIN ST  
CHURCH ST  
(SR0212 SEG 0090/0228)  
INTER-BK MAIN ST  
(SR0212 SEG 0090/0228)

0060/0000 LTH AH 001972 BK 000250  
011892 FT  
7054/0000 LTH AH 000250 BK 003105

INTER-AHD MAIN ST  
0050/3105 (SR0212 SEG 0090/0000)

NC UNION ST  
RICHLANDTOWN  
0050/2160 RICHLAND T

0050/0026 BMS EN 09/4047/0050/0000  
008787 FT 2 0 09085 0 00 0123+47  
BRANCH OF TOHICKON CREEK

0050/0000 BMSBG 09/4047/0050/0000  
LENGTH(AH 3105 BK 1340)  
APPLE RD  
0040/0926 (SR4077 SEG 0010/0000)

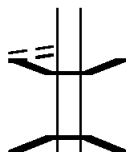
007447 FT



DIR: B TOTAL LEN: 7.150 MI. DIST: 06-1 SR: 4047  
 LEFT MUN: RICHLAND T RIGHT MUN: RICHLAND T

UNKNOWN RD  
 (PRDR)

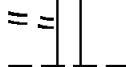
0040/0000



0040/0000 LENGTH(AH 1340 BK 3496)  
 0030/2996 BMSSEN 09/4047/0030/2963  
 2 0 09085 0 00 0104+60  
 BRANCH OF TOHICKON CREEK  
 0030/2963 BMSBG 09/4047/0030/2963

RAUB RD  
 (T447)

0030/1001



0030/0735 RICHLAND  
 HAYCOCK T

003951 FT

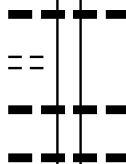
003951 FT 2 0 09085 0 00 0074+95  
 NC UN ION RD



0030/0000 LENGTH(AH 3496 BK 3951)

CAMP TOHIKANEE DR  
 (PRDR)

0010/2874



0010/2970 018 "DIA CIR PLASTIC  
 LEN=0045 INSTALLED 2017



0010/2300 024 "DIA CIRC METAL  
 LEN=0031 INSTALLED UNKN



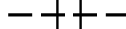
0010/1718 018 "DIA CIRC CONCR  
 LEN=0033 INSTALLED UNKN

CAMP TOHIKANEE TR  
 (PRDR)

0010/0464



0010/0608 018 "DIA CIRC CONCR  
 LEN=0033 INSTALLED UNKN



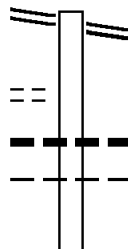
000000 FT

0010/0092 BMSSEN 09/4047/0010/0000  
 HAYCOCK  
 0010/0041 EAST ROCKHILL T  
 000000 FT 2 0 09085 0 00 0035+38  
 VILLAGE: CAMP TOHIKANEE

NC RI CHLANDTOWN RD  
 \* REF-BK RICHLANDTOWN RD  
 (T471)  
 TOHICKON CREEK  
 BMSBG 09/4047/0010/0000  
 MFC BEGIN = E  
 0010/0000 LENGTH(AH 3951 BK 0000)

EXTRACT DATE: 12/21/2020 ROADWAY MANAGEMENT SYSTEM PAGE NUMBER: 824  
 PRINT DATE: 12/23/2020 SLD COUNTY/SR - ANNUAL PRINT COUNTY: BUCKS  
 DIR: B TOTAL LEN: 2.211 MI. DIST: 06-1 SR: 4045  
 LEFT MUN: EAST ROCKHILL T RIGHT MUN: EAST ROCKHILL T

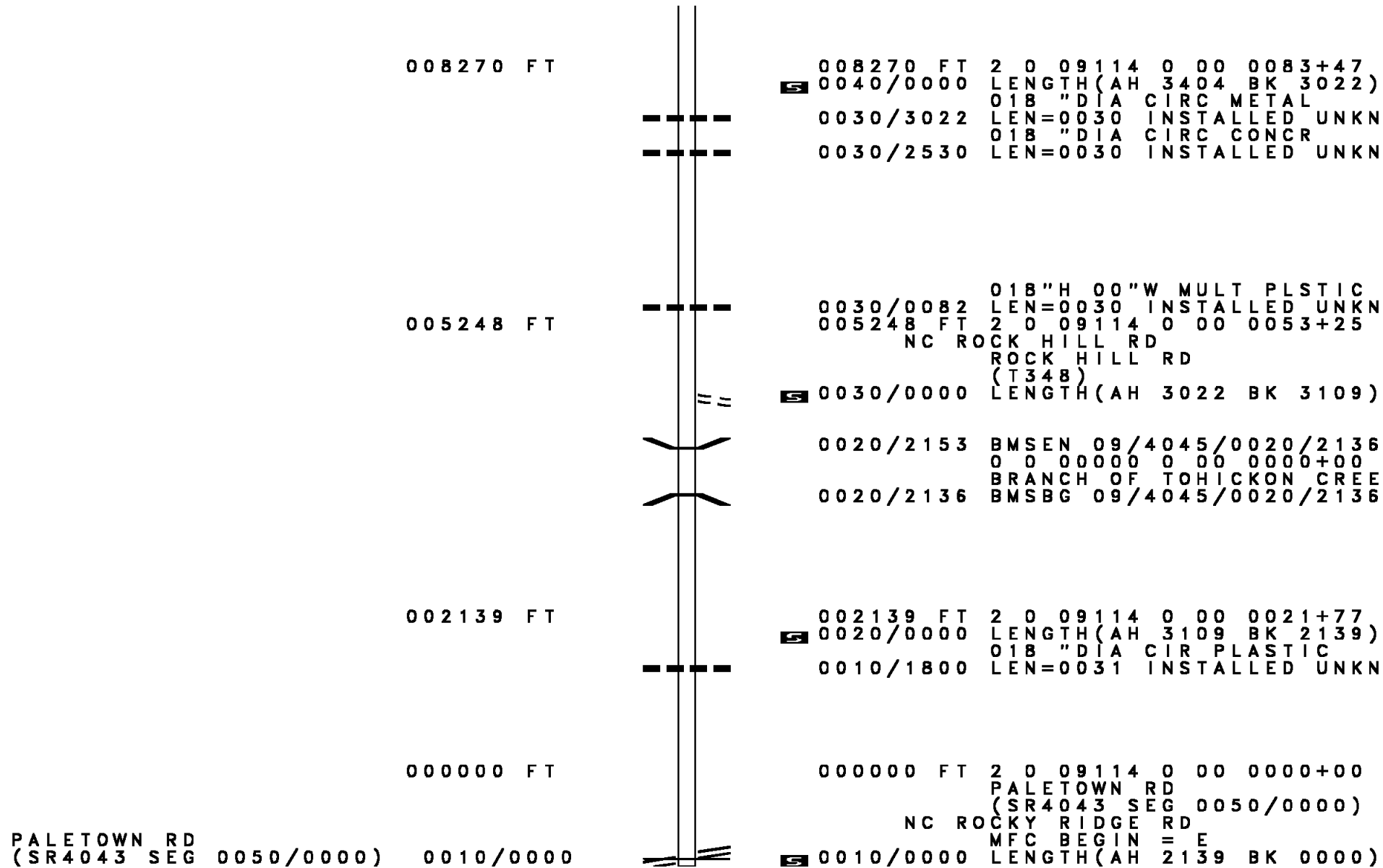
DUBLIN PK 011674 FT  
 (SR0313 SEG 0102/1124) 0040/3404  
 HICKORY LN  
 (TWP) 0040/2595



011674 FT DUBLIN PK  
 0040/3404 (SR0313 SEG 0102/1124)

0040/2341 024 " DIA CIR PLASTIC  
 LEN=0032 INSTALLED UNKN  
 0040/2050 EAST ROCKHILL  
 RICHLAND T

DIR: B TOTAL LEN: 2.211 MI. DIST: 06-1 SR: 4045  
 LEFT MUN: EAST ROCKHILL T RIGHT MUN: EAST ROCKHILL T



008270 FT

008270 FT 2 0 09114 0 00 0083+47  
 0040/0000 LENGTH(AH 3404 BK 3022)  
 018 "DIA CIRC METAL  
 0030/3022 LEN=0030 INSTALLED UNKN  
 018 "DIA CIRC CONCR  
 0030/2530 LEN=0030 INSTALLED UNKN

005248 FT

0030/0082 018"H 00"W MULT PLSTIC  
 LEN=0030 INSTALLED UNKN  
 005248 FT 2 0 09114 0 00 0053+25  
 NC ROCK HILL RD  
 ROCK HILL RD  
 (T348)  
 0030/0000 LENGTH(AH 3022 BK 3109)  
 0020/2153 BMS EN 09/4045/0020/2136  
 0 0 00000 0 00 0000+00  
 BRANCH OF TOHICKON CREE  
 0020/2136 BMSBG 09/4045/0020/2136

002139 FT

002139 FT 2 0 09114 0 00 0021+77  
 0020/0000 LENGTH(AH 3109 BK 2139)  
 018 "DIA CIR PLASTIC  
 0010/1800 LEN=0031 INSTALLED UNKN

000000 FT

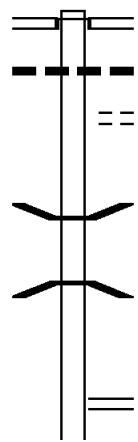
000000 FT 2 0 09114 0 00 0000+00  
 PALETOWN RD  
 (SR4043 SEG 0050/0000)  
 NC ROCKY RIDGE RD  
 MFC BEGIN = E  
 0010/0000 LENGTH(AH 2139 BK 0000)

PALETOWN RD  
 (SR4043 SEG 0050/0000) 0010/0000

EXTRACT DATE: 12/21/2020 ROADWAY MANAGEMENT SYSTEM PAGE NUMBER: 822  
 PRINT DATE: 12/23/2020 SLD COUNTY/SR - ANNUAL PRINT COUNTY: BUCKS  
 DIR: B TOTAL LEN: 5.745 MI. DIST: 06-1 SR: 4043  
 LEFT MUN: HAYCOCK T RIGHT MUN: HAYCOCK T

030333 FT

030333 FT  
 INTER-AHD THATCHER RD  
 (T429)  
 0110/2776 OLD BETHLEHEM RD  
 (SR4101 SEG 0020/3258)  
 0110/2225 015 " DIA CIR PLASTIC  
 LEN=0040 INSTALLED 2020  
 DOGWOOD LN  
 0110/2188 (T420)  
 0110/0904 BMS EN 09/4043/0110/0849  
 0 0 00000 0 00 0000+00  
 KIMPLES CREEK  
 0110/0849 BMSBG 09/4043/0110/0849  
 027557 FT 2 0 09082 0 00 0149+90  
 COVERED BRIDGE DR  
 (SR4099 SEG 0010/1519)  
 0110/0000 LENGTH(AH 2776 BK 2122)



027557 FT

DIR: B TOTAL LEN: 5.745 MI. DIST: 06-1 SR: 4043  
 LEFT MUN: HAYCOCK T RIGHT MUN: HAYCOCK T

Segment ID	Start Station	End Station	Length (FT)	Material	Installation Date
	025435	025435	0	0104/0000	0000+00
			0100	0100/2161	1998
			0100	0100/1080	1980
			0100	0100/0345	2007
2 0 09082 0 00 0107+45	023274	023274	0	0100/0000	0000+00
CREAMERY RD (T390)			0100	0100/0000	0000+00
			0090	0090/2215	1980
			0090	0090/0805	1980
2 0 09082 0 00 0075+71	020151	020151	0	0090/0000	0000+00
UNION RD (SR4047 SEG 0030/0000)			0084	0084/2867	2020
			0084	0084/2820	2020
UNKNOWN RD (PRDR)			0084	0084/2320	2020
	016991	016991	0	0084/0000	0000+00
			0080	0080/1685	1980

DIR: B TOTAL LEN: 5.745 MI. DIST: 06-1 SR: 4043  
 LEFT MUN: RICHLAND T RIGHT MUN: RICHLAND T

Stationing	Length	Description	Material	Installation
2 0 09082 0 00 0027+35	015306 FT	ERIE RD (T452)	0080/0455	024 " DIA CIRC METAL
	0080/0000		015306 FT	LEN=0030 INSTALLED 1998
			0080/0000	LENGTH(AH 1685 BK 2734)
			0070/2250	018 " DIA CIRC CONCR
			0070/1543	LEN=0055 INSTALLED 1980
			0070/1342	BMS EN 09/4043/0070/1342
			0070/1342	2 0 09082 0 00 0000+00
			0070/1292	TOHICKON CREEK
			0070/0900	BMSBG 09/4043/0070/1342
			0070/0775	AXE HANDLE RD (T368)
				018 " DIA CIRC CONCR
				LEN=0040 INSTALLED 1980
				024 " DIA CIRC METAL
				LEN=0030 INSTALLED 1980
2 0 09082 0 00 0000+00	012572 FT	DOYLESTOWN PK (SR0313 SEG 0082/0631)	012572 FT	ATCHER RD
	0070/0000		012572 FT	DOYLESTOWN PK
	012572 FT		7064/0000	(SR0313 SEG 0082/0631)
			INTER-BK	LTH AH 002734 BK 001215
				DOYLESTOWN PK
				(SR0313 SEG 0092/0000)
				DOYLESTOWN PK
				(SR0313 SEG 0092/0000)
GLEN MANOR DR (TWP)	0060/2183			
	009454 FT		009454 FT	0 0 00000 0 00 0000+00
			0060/0000	LENGTH(AH 3118 BK 1419)
			0050/1419	048 " DIA CIRC METAL
				LEN=0035 INSTALLED 1980
			0050/0590	015 "H 15 "W METAL ARCH
	008035 FT		008035 FT	LEN=0040 INSTALLED 2006
				2 0 09083 0 00 0080+65
				ROCKY RIDGE RD

EXTRACT DATE: 12/21/2020  
PRINT DATE: 12/23/2020

ROADWAY MANAGEMENT SYSTEM  
SLD COUNTY/SR - ANNUAL PRINT

PAGE NUMBER: 819  
COUNTY: BUCKS

DIR: B TOTAL LEN: 5.745 MI.  
LEFT MUN: RICHLAND T

DIST: 06-1 SR: 4043  
RIGHT MUN: RICHLAND T

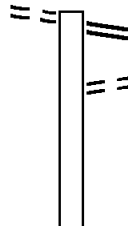
LC TO MORGAN DR  
(CONN)  
MORGAN DR  
(TWP)

Stationing	Notes	Material	Length	Installation
006901 FT	0040/0015	018" DIA CAST IRON	0025	INSTALLED 1980
0030/1162	0040/0000	018" DIA CIR PLASTIC	1134	INSTALLED 1980
0030/1061	0030/1448	018" DIA CIR PLASTIC	1448	INSTALLED 2008
005225 FT	0030/0000	036" DIA CIRC METAL	1676	INSTALLED 1980
002157 FT	0020/2336	024" DIA CIRC METAL	2336	INSTALLED 1980
000000 FT	0020/0765	024" DIA CIRC METAL	0765	INSTALLED 2005
	0010/1675	018" DIA CIR PLASTIC	1675	INSTALLED 1980
	0010/1388	018" DIA CIR PLASTIC	1388	INSTALLED 2017
	0010/0030	036" DIA CIRC METAL	0030	INSTALLED 2006
	000000 FT	036" DIA CIRC METAL	0000	INSTALLED 2006
	0010/0000	018" DIA CIR PLASTIC	2157	INSTALLED 2017

EXTRACT DATE: 12/21/2020 ROADWAY MANAGEMENT SYSTEM PAGE NUMBER: 818  
PRINT DATE: 12/23/2020 SLD COUNTY/SR - ANNUAL PRINT COUNTY: BUCKS  
DIR: B TOTAL LEN: 2.094 MI. DIST: 06-1 SR: 4041  
LEFT MUN: BEDMINSTER T RIGHT MUN: BEDMINSTER T

THREE MILE RUN RD  
(TWP )


011055 FT  
0030/3930



011055 FT ELEPHANT RD  
0030/3930 (SR4003 SEG 0190/1048)  
0030/3261 CREEK RD  
(T439)

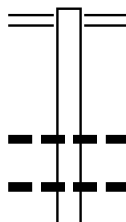


DIR: B TOTAL LEN: 2.094 MI. DIST: 06-1 SR: 4041  
 LEFT MUN: BEDMINSTER T RIGHT MUN: BEDMINSTER T



EXTRACT DATE: 12/21/2020 ROADWAY MANAGEMENT SYSTEM PAGE NUMBER: 816  
 PRINT DATE: 12/23/2020 SLD COUNTY/SR - ANNUAL PRINT COUNTY: BUCKS  
 DIR: B TOTAL LEN: 3.776 MI. DIST: 06-1 SR: 4039  
 LEFT MUN: EAST ROCKHILL T RIGHT MUN: EAST ROCKHILL T

019935 FT



019935 FT OLD BETHLEHEM RD  
 0090/1718 (SR4041 SEG 0020/0000)

0090/0328 024 " DIA CIRC METAL  
 LEN=0030 INSTALLED 1998  
 0090/0271 015 " DIA CIRC CONCR  
 LEN=0027 INSTALLED 1980  
 024 " DIA CIRC CONCR

EXTRACT DATE: 12/21/2020  
PRINT DATE: 12/23/2020

ROADWAY MANAGEMENT SYSTEM  
SLD COUNTY/SR - ANNUAL PRINT

PAGE NUMBER: 815  
COUNTY: BUCKS

DIR: B TOTAL LEN: 3.776 MI.  
LEFT MUN: EAST ROCKHILL T

DIST: 06-1 SR: 4039  
RIGHT MUN: EAST ROCKHILL T

Stationing	Notes	Stationing	Notes
018217 FT		0090/0036	LEN=0030 INSTALLED 1980
		018217 FT	2 0 09101 0 00 0156+91 DUBLIN PK (SR0313 SEG 0172/0000)
		0090/0000	MFC BEGIN = E LENGTH(AH 1718 BK 2165)
		0080/2122	018 "DIA CIRC CONCR LEN=0070 INSTALLED 1980
		0080/1169	024 "DIA CIRC CONCR LEN=0040 INSTALLED 1980
016052 FT		0080/0500	024 "DIA CIRC CONCR LEN=0038 INSTALLED 1980
		016052 FT	2 0 09101 0 00 0135+00 CEDAR VIEW DR (T464)
		0080/0000	LENGTH(AH 2165 BK 2535)
		0070/2265	024 "DIA CIRC CONCR LEN=0040 INSTALLED 1980
		0070/1455	024 "DIA CIRC CONCR LEN=0040 INSTALLED 1980
013517 FT		0070/0272	024 "DIA CIR PLASTIC LEN=0030 INSTALLED 1980
		013517 FT	2 0 09101 0 00 0109+87 SCHWENKMILL RD (T362)
		0070/0000	LENGTH(AH 2535 BK 3102)
		0060/2830	018 "DIA CIRC CONCR LEN=0040 INSTALLED 1980
		0060/1393	CAMPUS DR (TWP )
		0060/0565	018 "DIA CIRC CONCR LEN=0039 INSTALLED 1980
2 0 09101 0 00 0078+89	010415 FT	010415 FT	CAMPUS DR (T488)
SCHOOL ACCESS RD (GOVT)	0060/0000	0060/0000	LENGTH(AH 3102 BK 1649)
		0050/1127	BUCK DR (T489)
			024 "DIA CIRC CONCR

EXTRACT DATE: 12/21/2020  
PRINT DATE: 12/23/2020

ROADWAY MANAGEMENT SYSTEM  
SLD COUNTY/SR - ANNUAL PRINT

PAGE NUMBER: 814  
COUNTY: BUCKS

DIR: B TOTAL LEN: 3.776 MI.  
LEFT MUN: EAST ROCKHILL T

DIST: 06-1 SR: 4039  
RIGHT MUN: EAST ROCKHILL T

Street Name	Segment	Length (FT)	Notes
	0050/0760	008766	LEN=0040 INSTALLED 1980 036 "DIA CIRC CONCR
	0050/0682		LEN=0064 INSTALLED 1980 EAST ROCKHILL
	0050/0160		PERKASIE B
	008766 FT		2 0 09101 0 00 0062+40 BLOOMING GLEN RD (T466)
	0050/0000		MFC BEGIN = D LENGTH(AH 1649 BK 3729) 018 "DIA CIRC CONCR
SHADYWOOD DR (BORO)	0040/3275		LEN=0030 INSTALLED 1980 HILLENDALE RD (BORO)
HIGHLAND DR (BORO)	0040/1863		
PENNY LN (BORO)	0040/1541		
	0040/1472		024 "DIA CIRC CONCR LEN=0034 INSTALLED 1980 CREEKVIEW DR
	0040/1447		(BORO)
	0040/1410		024 "DIA CIRC CONCR LEN=0045 INSTALLED 1980
	0040/0715		HUNTERS RUN RD (BORO)
FAIRMOUNT AV (BORO)	0040/0366		
2 0 09101 0 00 0025+05	005037 FT		
GREEN ST (BORO)	0040/0000		
BUTTONWOOD ST (BORO)	0030/2176		
UNKNOWN AL (BORO)	0030/1997		
CALLOWHILL ST (BORO)	0030/1810		CALLOWHILL ST (SR4017 SEG 0080/3170)
	0030/1526		018 "DIA CIRC CONCR LEN=0045 INSTALLED 1980 UNKNOWN AL
	0030/1405		(BORO)
	0030/1250		018 "DIA CIRC CONCR LEN=0024 INSTALLED 1980 VINE ST

DIR: B TOTAL LEN: 3.776 MI. DIST: 06-1 SR: 4039  
 LEFT MUN: PERKASIE B RIGHT MUN: PERKASIE B

UNKNOWN AL  
 (BORO)

0030/0205  
 002534 FT






002534 FT

001868 FT

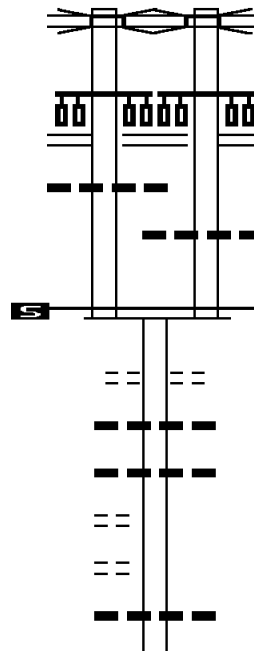
000000 FT

==	==	0030/1216	(BORO)						
---	---	0030/1184	018" DIA CIRC CONCR	LEN=0024	INSTALLED	1980			
==	==	0030/1027	UNKNOWN AL						
==	==	0030/0843	RACE ST						
==	==	0030/0662	(BORO)						
==	==	0030/0389	UNKNOWN AL						
==	==	0030/0389	ARCH ST						
==	==	002534 FT	(BORO)						
			MARKET ST	2 0 09101	0 00	0000+00			
			(BORO)						
			NC FIFTH ST						
			FIFTH ST						
			(BORO)						
			INTER-BK MARKET ST						
			(BORO)						
			MFC BEGIN = C						
			LENGTH(AH 2503 BK 1007)						
			(BORO)						
			SEVENTH ST						
			(BORO)						
			(AAR 5926 24Y) #TRKS 04						
			EIGHTH ST						
			(BORO)						
			001868 FT	1 1 06426	0 00	0018+86			
			NINTH ST						
			(BORO)						
			LENGTH(AH 0666 BK 1868)						
			018" DIA CIRC CONCR						
			LEN=0030						
			INSTALLED 1980						
			018" DIA CIRC CONCR						
			LEN=0030						
			INSTALLED 1980						
			018" DIA CIRC CONCR						
			LEN=0030						
			INSTALLED 1980						
			018" DIA CIRC CONCR						
			LEN=0053						
			INSTALLED 1980						
			000000 FT	1 1 06426	0 00	0000+00			
			NC MARKET ST						
			RIDGE RD						
			(SR0563 SEG 0090/0810)						
			MFC BEGIN = D						
			LENGTH(AH 1868 BK 0000)						

EXTRACT DATE: 12/21/2020      ROADWAY MANAGEMENT SYSTEM      PAGE NUMBER: 812  
 PRINT DATE: 12/23/2020      SLD COUNTY/SR - ANNUAL PRINT      COUNTY: BUCKS  
 DIR: B      TOTAL LEN: .000 MI.      DIST: 06-1      SR: 4037  
 LEFT MUN: WEST ROCKHILL T      RIGHT MUN: WEST ROCKHILL T

000000 FT		000000 FT	LENGTH(AH 3065 BK 2322)
000000 FT		7040/0000 FT	
000000 FT		000000 FT	LENGTH(AH 2322 BK 3782)
000000 FT		7030/0000 FT	
000000 FT		000000 FT	LENGTH(AH 3782 BK 1959)
		7020/0000 FT	
		000000 FT	LENGTH(AH 1959 BK 0000)
		7010/0000 FT	

STATE RD 006876 FT  
 (SR0152 SEG 0250/1685) INTER-AHD  
 SELLERSVILLE BYPAS  
 OP ID 09/0309/0120/0000 0041/0550  
 RAMP J RD  
 (SR8039 SEG 0010/0734)  
 RAMP H RD  
 (SR8039 SEG 0750/0000) 0041/0357  
 018 "DIA CIRC CONCR  
 LEN=0100 INSTALLED UNKN 0041/0315  
 1 1 00356 0 00 0055+56 006326 FT  
 MFC BEGIN = D  
 LENGTH(AH 0550 BK 3212) 0041/0000  
 PINE CR 0030/2045  
 (TWP )  
 PERILLI DR  
 (TWP ) 0030/1883  
 WALNUT LN



006854 FT  
 INTER-AHD STATE RD  
 (SR0152 SEG 0251/1674)  
 SELLERSVILLE BYPAS  
 OP ID 09/0309/0120/0000 0040/0528  
 RAMP J RD  
 (SR8039 SEG 0010/0734)  
 RAMP H RD  
 (SR8039 SEG 0750/0000) 0040/0357  
 018 "DIA CIRC CONCR  
 LEN=0030 INSTALLED UNKN  
 1 1 00356 0 00 0055+56 006326 FT  
 MFC BEGIN = D  
 LENGTH(AH 0528 BK 3212) 0040/0000  
 MEETING HOUSE RD  
 (T336)  
 018 "DIA CIRC METAL  
 LEN=0040 INSTALLED UNKN  
 024"H 18"W CON BOX CUL  
 LEN=0040 INSTALLED UNKN  
 0030/2517  
 0030/2515  
 0030/2465  
 0030/1750  
 018 "DIA CIRC CONCR  
 LEN=0040 INSTALLED UNKN

DIR: B TOTAL LEN: 1.302 MI. DIST: 06-1 SR: 4035  
 LEFT MUN: WEST ROCKHILL T RIGHT MUN: WEST ROCKHILL T

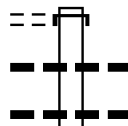
Location / Segment	Segment ID	Length	Notes
(TWP )	0030/1742		
	0030/1572		OLD STATE RD (T495)
	0030/1535		018" DIA CIRC CONCR LEN=0040 INSTALLED UNKN
PINE CR (TWP )	0030/1491		
	0030/1279		LUIGI GOGLIO DR (PRDR)
LURAY CR (TWP )	0030/1156		
	0030/0662		WEST ROCKHILL TELFORD B (APRA) TELFORD BUSINESS EMLN WY
	0030/0321		(BORO)
	0030/0001		(APRA) DRUM CONSTRUCTIO
QUARRY RD (T320)	003114 FT		1 1 00356 0 00 0021+76
	0030/0000		(APRA) ROCKHILL INDUSTR LENGTH(AH 3212 BK 2354)
	0020/1090		036"H 24"W CON BOX CUL LEN=0030 INSTALLED UNKN
WEST ROCKHILL TELFORD B	0020/0660		
	0020/0615		048"H 36"W CON BOX CUL LEN=0030 INSTALLED UNKN
AUTUMN LEAF CR (TWP )	0020/0565		LUTHERAN HOME DR (TWP )
	000760 FT		1 1 00356 0 00 0000+00
			(APRA) ROTONDO PENNCAST NC ST
			WASHINGTON ST (TWP )
	0020/0000		LENGTH(AH 2354 BK 0760)
HAMILTON AV (BORO)	0010/0376		HAMILTON AV (BORO)
	0010/0194		OXFORD AL (BORO)
	000000 FT		1 1 00463 0 00 0000+00
			NC CHURCH AV COUNTY LINE RD (SR4027 SEG 0040/0000)
			INTER-BK CHURCH RD (SR1014 SEG 0024/1295)
			MFC BEGIN = D
	0010/0000		LENGTH(AH 0760 BK 0000)



EXTRACT DATE: 12/21/2020 ROADWAY MANAGEMENT SYSTEM PAGE NUMBER: 809  
 PRINT DATE: 12/23/2020 SLD COUNTY/SR - ANNUAL PRINT COUNTY: BUCKS  
 DIR: B TOTAL LEN: 6.649 MI. DIST: 06-1 SR: 4033  
 LEFT MUN: MILFORD T RIGHT MUN: MILFORD T

ZEIGLER RD  
 (TWP )

035109 FT  
 0120/2248



035109 FT  
 INTER-AHD UPPER RIDGE RD  
 0120/2248 (SR1032 SEG 0100/3222)  
 018 " DIA CIRC METAL  
 0120/2200 LEN=0040 INSTALLED UNKN  
 036 " DIA CIRC METAL  
 0120/1938 LEN=0042 INSTALLED UNKN

DIR: B TOTAL LEN: 6.649 MI. DIST: 06-1 SR: 4033  
 LEFT MUN: MILFORD T RIGHT MUN: MILFORD T

SWAMP CREEK RD  
 (SR4051 SEG 0010/0923) 0120/1040

032861 FT

CAMP SKYMOUNT RD  
 (T507) 0110/0368

030115 FT

027259 FT

0120/1254	024 " DIA CIRC METAL LEN=0030 INSTALLED UNKN
0120/1055	018 " DIA CAST IRON LEN=0030 INSTALLED UNKN
0120/0347	TRUMBAUERSVILLE RD (SR4051 SEG 0020/0000)
0120/0152	BMSSEN 09/4033/0120/0000
032861 FT	2 0 09106 0 00 0329+54 UNAMI CREEK
0120/0000	BMSBG 09/4033/0120/0000 LENGTH(AH 2248 BK 2746)
0110/1265	NURSERY RD (T506)
0110/0222	BMSSEN 09/7476/9900/4012 2 0 09106 0 00 0301+85 PA TPK (I-476)
0110/0058	BMSBG 09/7476/9900/4012
030115 FT	2 0 09106 0 00 0301+85 NC UPPER RIDGE RD OLD WOODS RD (T455)
0110/0000	LENGTH(AH 2746 BK 2856)
0094/1725	018 " DIA CIRC METAL LEN=0030 INSTALLED UNKN
027259 FT	0 0 00000 0 00 0000+00 LENGTH(AH 2856 BK 2422)
0094/0000	018 " DIA CIRC METAL LEN=0030 INSTALLED UNKN
0090/2422	018 " DIA CIR PLASTIC LEN=0030 INSTALLED UNKN
0090/0960	OLD WOODS RD

DIR: B TOTAL LEN: 6.649 MI. DIST: 06-1 SR: 4033  
 LEFT MUN: MILFORD T RIGHT MUN: MILFORD T

ROADWAY NAME	START STATION	END STATION	LENGTH (FT)	DESCRIPTION
				0090/0915 (T455)
				MILFORD
				0090/0511 WEST ROCKHILL T
	024837		024837	2 0 09106 0 00 0249+07
				CEDAR HOLLOW RD
				(T427)
				0090/0000 LENGTH(AH 2422 BK 2691)
				0084/0710 012 "DIA CIRC METAL
				LEN=0028 INSTALLED UNKN
INDIAN ROCK RD (TWP )	0084/0345		022146	0 0 00000 0 00 0000+00
				STERNERS RD
				(T489)
				0084/0000 LENGTH(AH 2691 BK 1715)
BEAN LN (PRDR)	0080/1015			UNKNOWN RD
				(PRDR)
				0080/0062 018 "DIA CIRC METAL
	020431		020431	LEN=0040 INSTALLED UNKN
				2 0 09106 0 00 0205+03
				ALLENTOWN RD
				(SR4027 SEG 0120/1893)
				NC F I NLAND RD
				INTER-BK ALLENTOWN RD
				(SR4027 SEG 0120/1893)
				0080/0000 LTH AH 001715 BK 000480
	020431		020431	
				7074/0000 LTH AH 000480 BK 001930
ALLENTOWN RD (SR4027 SEG 0120/1358)	0064/1930		0064/1930	(SR4027 SEG 0120/1358)
				0064/1369 012 "DIA CAST IRON
				LEN=0025 INSTALLED UNKN
				0064/1305 012 "DIA CAST IRON
				LEN=0022 INSTALLED UNKN
				018501 FT 0 0 00000 0 00 0000+00
				0064/0000 LENGTH(AH 1930 BK 2311)
				024 "DIA CIRC METAL
				0060/2311 LEN=0025 INSTALLED UNKN

DIR: B TOTAL LEN: 6.649 MI. DIST: 06-1 SR: 4033  
 LEFT MUN: WEST ROCKHILL T RIGHT MUN: WEST ROCKHILL T

	---	0060/1769	018"H 24"W ELLIP CONC LEN=0030 INSTALLED 2020
	---	0060/1495	018" DIA CIRC CONCR LEN=0030 INSTALLED UNKN
	---	0060/1061	012" DIA CIRC CONCR LEN=0027 INSTALLED UNKN
016190 FT		016190 FT	2 0 09106 0 00 0162+47 GAMELAND RD (T323)
	==	0060/0000	LENGTH(AH 2311 BK 3319) 018" DIA CIRC METAL
	---	0054/3290	LEN=0029 INSTALLED UNKN
	---	0054/2665	012" DIA CIRC CONCR LEN=0030 INSTALLED UNKN
	---	0054/1905	015" DIA CIRC CONCR LEN=0022 INSTALLED UNKN
	---	0054/1889	018" DIA CIR PLASTIC LEN=0030 INSTALLED UNKN
	---	0054/0737	012" DIA CAST IRON LEN=0027 INSTALLED UNKN
012871 FT	---	0054/0132	015" DIA CAST IRON LEN=0035 INSTALLED UNKN
		012871 FT	0 0 00000 0 00 0000+00 TOWER RD (T340)
	==	0054/0000	LENGTH(AH 3319 BK 1081)
	==	0050/1012	BMSBN 09/4033/0050/0994 0 0 00000 0 00 0000+00
		0050/0994	RIDGE VALLEY CREEK BMSBG 09/4033/0050/0994
011790 FT		011790 FT	2 0 09106 0 00 0118+47 FORREST RD (T512)
	==	0050/0000	LENGTH(AH 1081 BK 3246)

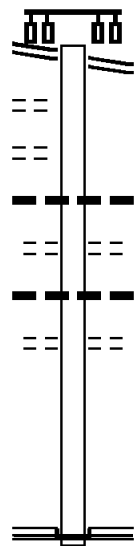
DIR: B TOTAL LEN: 6.649 MI. DIST: 06-1 SR: 4033  
LEFT MUN: WEST ROCKHILL T RIGHT MUN: WEST ROCKHILL T

Stationing	Segment	Structure	Material	Length
008544 FT				
0044/0000			018" DIA CIRC METAL	0027
0040/1265				
007279 FT				
0040/0000				
007279 FT				
7034/0000				
0031/1662				
0031/1220				
0030/1210				
0030/1159				
0030/1013				
0030/0922				
0030/0787				
0030/0764				
0030/0725				
0031/0700				
005617 FT				

DIR: B TOTAL LEN: 6.649 MI. DIST: 06-1 SR: 4033  
 LEFT MUN: WEST ROCKHILL T RIGHT MUN: WEST ROCKHILL T

Stationing	Description	Stationing	Description
0031/0000	MFC BEGIN = D LENGTH(AH 1662 BK 3932)	0030/0000	MFC BEGIN = D LENGTH(AH 1662 BK 3932)
		0020/3567	018 " DIA CIRC CONCR LEN=0030 INSTALLED UNKN
		0020/3385	018 " DIA CIRC CONCR LEN=0030 INSTALLED UNKN
LIFE MARK DR (TWP)	0020/3354		
		0020/3220	018 " DIA CIRC CONCR LEN=0030 INSTALLED UNKN
		0020/2910	018 " DIA CIRC CONCR LEN=0030 INSTALLED UNKN
PRIVATE DR (PRDR)	0020/2727	0020/2727	(APRA) GRAND VIEW HOSPI
		0020/2592	018 " DIA CIRC CONCR LEN=0030 INSTALLED UNKN
		0020/2320	018 " DIA CIRC CONCR LEN=0030 INSTALLED UNKN
FARMERS LN (T324)	0020/2100		
		0020/1840	024 " DIA CIRC CONCR LEN=0025 INSTALLED UNKN
		0020/1685	WEST ROCKHILL SELLERSVILLE B
		0020/1421	EYRE AV (BORO)
		0020/1045	012 "H 24 "W ELLIP CONC LEN=0004 INSTALLED UNKN
WOODBURY AV (BORO)	0020/0965		
		0020/0010	012 " DIA CIRC METAL LEN=0010 INSTALLED UNKN
2 0 09106 0 00 0014+80	001685 FT	001685 FT	NOBLE ST (SR4031 SEG 0010/0000)
NOBLE ST (BORO)	0020/0000	0020/0000	LENGTH(AH 3932 BK 1685)
		0010/1560	015 " DIA CIRC CONCR LEN=0020 INSTALLED UNKN
		0010/1066	CHERRY ST (BORO)
		0010/0653	CHURCH ST (BORO)
	000000 FT	000000 FT	2 0 09106 7 00 0016+88
			NC LAWN AV MAPLE AV (SR4029 SEG 0040/0795)
		0010/0000	MFC BEGIN = D LENGTH(AH 1685 BK 0000)

MAIN ST 001457 FT  
 (SR4013 SEG 0110/1957) 0010/1457  
 CALAIS DR  
 (BORO) 0010/1318  
 GRENOBLE DR  
 (BORO) 0010/0941  
  
 000000 FT

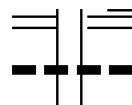


001457 FT MAIN ST  
 0010/1457 (SR4013 SEG 0110/1957)  
  
 0010/0701 060"H 48"W ELLIP METAL  
 LEN=0030 INSTALLED UNKN  
 WASHINGTON AV  
 (BORO)  
 0010/0406 015" DIA CAST IRON  
 LEN=0026 INSTALLED UNKN  
 UNKNOWN AL  
 (BORO)  
 0010/0211 000000 FT 2 0 09106 0 00 0014+80  
 NC NOBLE ST  
 LAWN AV  
 (SR4033 SEG 0020/0000)  
 INTER-BK NOBLE ST  
 (BORO)  
 MFC BEGIN = D  
 0010/0000 LENGTH(AH 1457 BK 0000)

EXTRACT DATE: 12/21/2020 ROADWAY MANAGEMENT SYSTEM PAGE NUMBER: 802  
PRINT DATE: 12/23/2020 SLD COUNTY/SR - ANNUAL PRINT COUNTY: BUCKS

DIR: B TOTAL LEN: 2.692 MI. DIST: 06-1 SR: 4029  
LEFT MUN: SELLERSVILLE B RIGHT MUN: SELLERSVILLE B

MAIN ST  
(SR4013 SEG 0110/0000) 0051/0249  
012 "DIA CIRC METAL  
LEN=0024 INSTALLED 1980 0051/0233  
2 0 09104 0 00 0139+74 013965 FT





DIR: B TOTAL LEN: 2.692 MI. DIST: 06-1 SR: 4029  
 LEFT MUN: SELLERSVILLE B RIGHT MUN: SELLERSVILLE B

Street Name	Segment	Start Station	End Station	Length (FT)	Notes
TEMPLE AV (BORO)		014214	014198	16	
MFC BEGIN = D			013965		
LENGTH(AH 0249 BK 1239)		0051/0000	7050/0000		LTH AH 000431 BK 001239
(BORO)		0040/1239			
					BRANCH ST (BORO)
			0040/1125		
			0040/0962		SOUTHEASTERN PENNSYLVAN OVERPASS IS RR X-ING
			0040/0905		018"H 30"W ELLIP CONC LEN=0025 INSTALLED 1980
LAWN AV (SR4033 SEG 0010/0000)		0040/0795			
					PWTA RD (BORO)
			0040/0641		060"H 00"W MULT METAL
			0040/0117		LEN=0033 INSTALLED 1980
		012726	012726		2 0 09104 0 00 0127+69
					NC MA
FARMERS LN (T324)		0040/0000	0040/0000		SELLERSVILLE WEST ROCKHILL T LENGTH(AH 1239 BK 2572)
					018 "DIA CIR PLASTIC
			0034/0612		LEN=0052 INSTALLED 1998
		010154	010154		0 0 00000 0 00 0000+00
			0034/0000		LENGTH(AH 2572 BK 1915)
					018 "DIA CIR PLASTIC
			0030/1915		LEN=0030 INSTALLED 1980
					024 "DIA CIRC CONCR
			0030/0143		LEN=0060 INSTALLED 1980
		008239	008239		2 0 09104 0 00 0081+47
					SELLERSVILLE BYPAS
			0030/0000		OP ID 09/0309/0140/0000
					LENGTH(AH 1915 BK 1989)
			0024/1902		048 "DIA CIRC CONCR
					LEN=0030 INSTALLED 1980
					018 "DIA CIR PLASTIC
			0024/0967		LEN=0030 INSTALLED 2017

EXTRACT DATE: 12/21/2020  
PRINT DATE: 12/23/2020

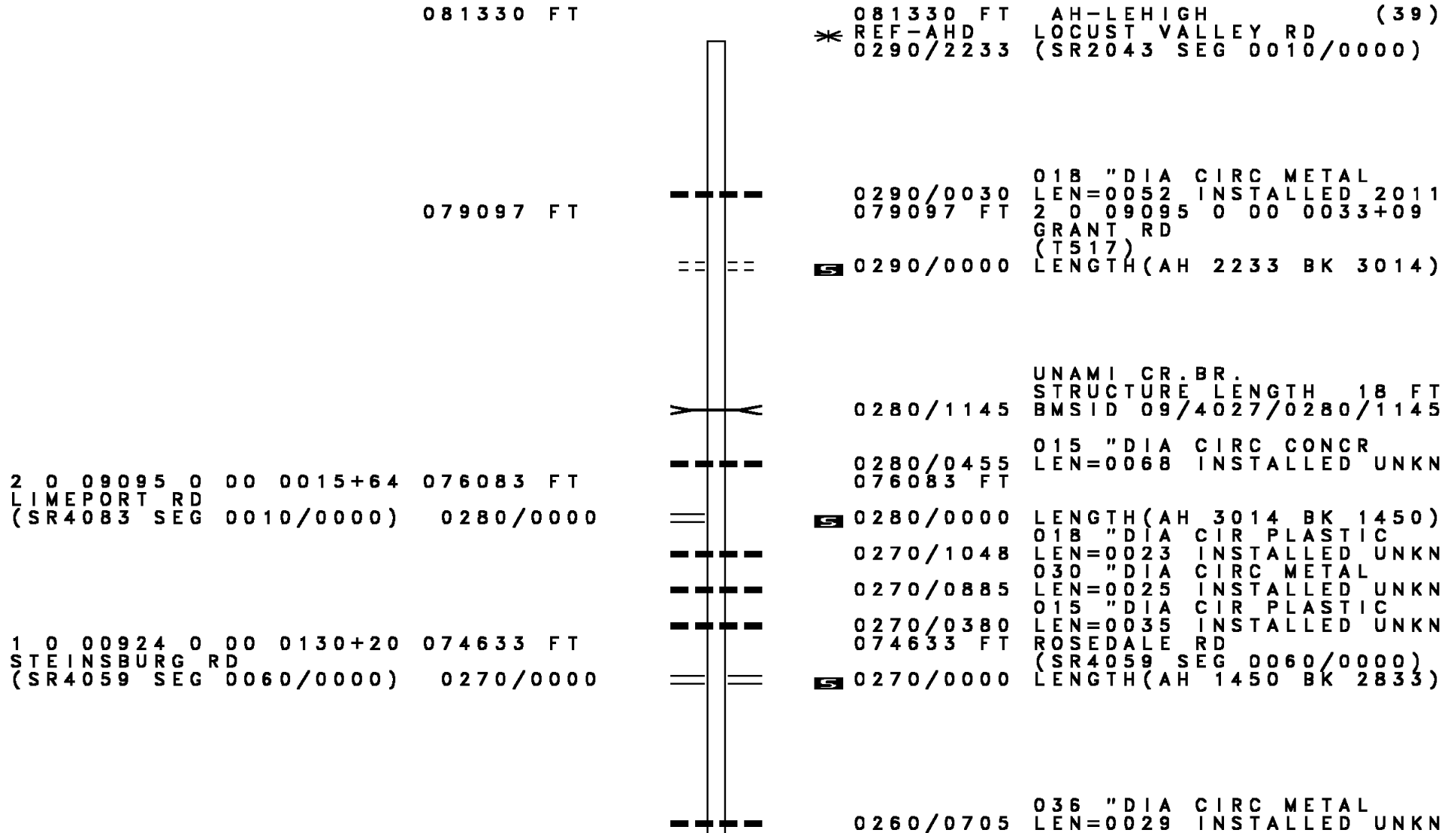
ROADWAY MANAGEMENT SYSTEM  
SLD COUNTY/SR - ANNUAL PRINT

PAGE NUMBER: 800  
COUNTY: BUCKS

DIR: B TOTAL LEN: 2.692 MI.  
LEFT MUN: WEST ROCKHILL T

DIST: 06-1 SR: 4029  
RIGHT MUN: WEST ROCKHILL T

Stationing	Notes	Stationing	Notes
006250 FT		006250 FT	0 0 00000 0 00 0000+00 LONELY RD (T338)
	==	0024/0000	LENGTH(AH 1989 BK 2298)
	---	0020/1800	024 " DIA CIRC METAL LEN=0036 INSTALLED 1998
	==		LONELY RD (TWP )
BRANCH RD (T425)	==	0020/0449	
0020/0416	---	0020/0194	BMS EN 09/4029/0020/0059 2 0 09104 0 00 0040+32 E. BR. PERKIOMEN CREEK
	---	0020/0059	BMS BG 09/4029/0020/0059 2 0 09104 0 00 0040+02
003952 FT	---	003952 FT	(APRA) TOTL LANDDEARING CLYMER AV (T422)
	POE	0020/0000	LENGTH(AH 2298 BK 3952)
	---	0010/3600	018 " DIA CIRC CONCR LEN=0028 INSTALLED 1998
	---	0010/3410	018"H 30"W ELLIP METAL LEN=0040 INSTALLED 1980
	---	0010/3050	018"H 30"W ELLIP METAL LEN=0040 INSTALLED 1980
	---	0010/2800	024 " DIA CIR PLASTIC LEN=0055 INSTALLED 1998
	---	0010/2520	018"H 30"W ELLIP METAL LEN=0028 INSTALLED 1980
	---	0010/1977	BMS EN 09/4029/0010/1960 2 0 09104 0 00 0019+81
	---	0010/1960	BR. NE. BR. PERKIOMEN CREEK BMS BG 09/4029/0010/1960
	---	0010/0775	012 " DIA CIRC METAL LEN=0043 INSTALLED 1980
VALLEY RD (T498)	==	000000 FT	2 0 09104 0 00 0000+00
000000 FT		NC CA	THILL RD COUNTY LINE RD (SR4027 SEG 0060/0186)
	---	0010/0000	MFC BEGIN = D LENGTH(AH 3952 BK 0000)



DIR: B TOTAL LEN: 15.403 MI. DIST: 06-1 SR: 4027  
 LEFT MUN: MILFORD T RIGHT MUN: MILFORD T

Stationing	Notes	Stationing	Notes
071800 FT		071800 FT	1 0 00924 0 00 0101+80 KEISER RD (T518)
	==	5 0260/0000	LENGTH(AH 2833 BK 3785)
W SWAMP RD (T534)	==		
0250/2195	==		
	---	0250/1524	018 " DIA CIR PLASTIC LEN=0025 INSTALLED UNKN
	==	0250/1434	BRICK TAVERN RD (T533)
	---	0250/0035	015 " DIA CIRC METAL LEN=0029 INSTALLED UNKN
1 0 00924 0 00 0063+95 068015 FT	==	068015 FT	
BAUMAN RD (T527)	==	5 0250/0000	LENGTH(AH 3785 BK 3223)
0250/0000	---	0240/3186	015 " DIA CIRC METAL LEN=0028 INSTALLED UNKN
	==	0240/2536	MILL POND RD (T532)
	---	0240/1240	024 " DIA CIRC METAL LEN=0028 INSTALLED UNKN
	---	0240/0965	018 " DIA CIRC METAL LEN=0028 INSTALLED UNKN
1 0 00924 0 00 0031+75 064792 FT	==	064792 FT	
BLEAM RD (T523)	==	5 0240/0000	LENGTH(AH 3223 BK 2522)
0240/0000	==	0230/1800	BREISCH LN (T333)
	---	0230/0131	BMSEN 09/4027/0230/0087 1 0 00924 0 00 0007+30

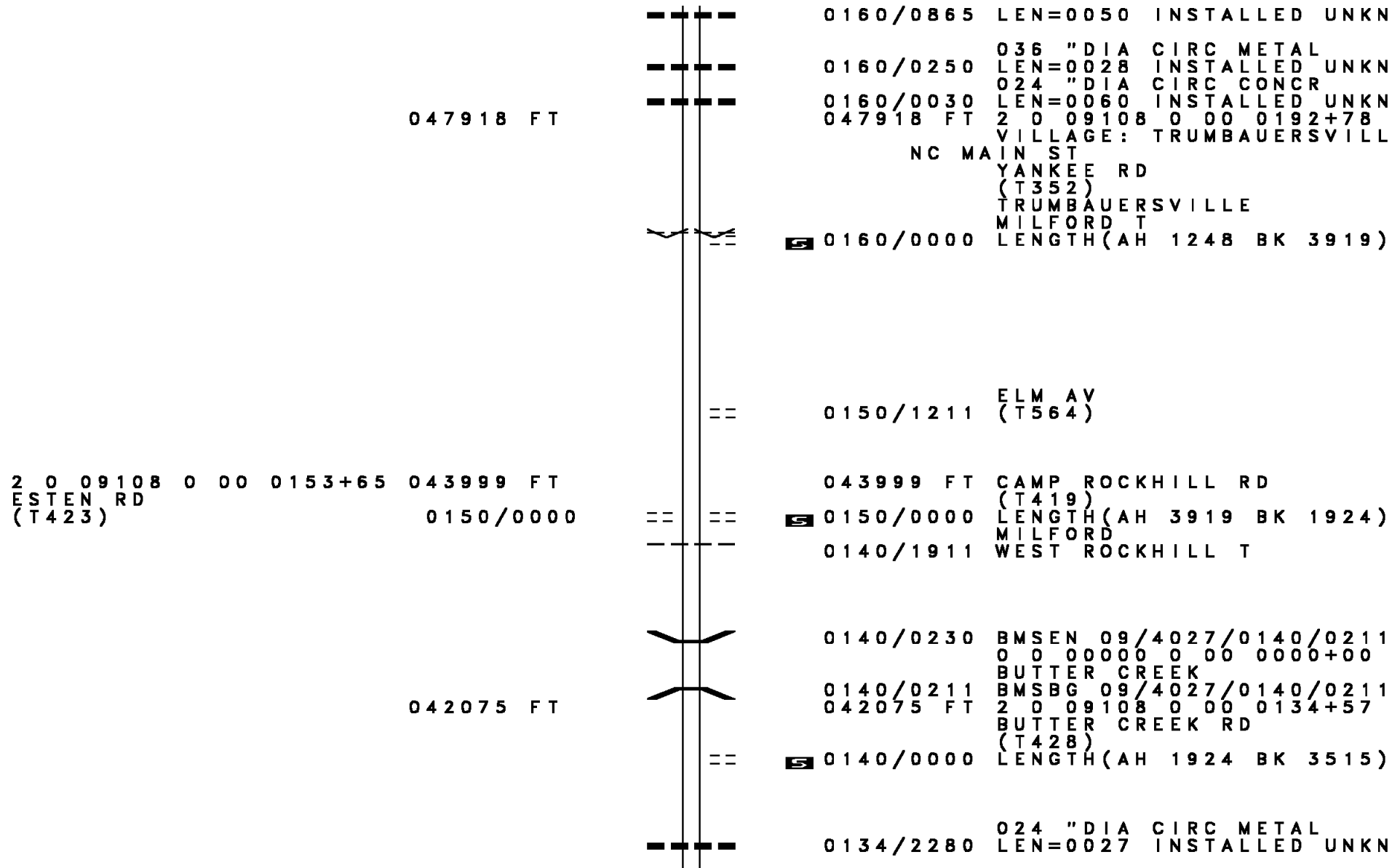
DIR: B TOTAL LEN: 15.403 MI. DIST: 06-1 SR: 4027  
 LEFT MUN: MILFORD T RIGHT MUN: MILFORD T

Stationing	Description	Notes
062270 FT		LICKING CREEK BMSBG 09/4027/0230/0087 1 0 00924 0 00 0000+00 JOHN FRIES HW (SR0663 SEG 0100/0000)
0230/0087		MFC BEGIN = D
062270 FT		LENGTH(AH 2522 BK 2145) 015 " DIA CIRC CONCR
0220/2100		LEN=0064 INSTALLED UNKN MILFORD SQUARE PK
0220/1505		(T477) 024 " DIA CIRC CONCR
0220/1457		LEN=0036 INSTALLED UNKN 024 " DIA CIRC CONCR
0220/1193		LEN=0036 INSTALLED UNKN 036 " DIA CIRC CONCR
0220/1002		LEN=0036 INSTALLED UNKN 018 " DIA CIRC CONCR
0220/0720		LEN=0036 INSTALLED UNKN MILFORD AV
0220/0503		(T349) 018 " DIA CIRC CONCR
0220/0470		LEN=0036 INSTALLED UNKN 018 " DIA CIRC CONCR
0220/0268		LEN=0036 INSTALLED UNKN PARKVIEW DR
060125 FT		(T545)
0220/0000		LENGTH(AH 2145 BK 1823)
2 0 09107 0 00 0078+05	STARR RD (T525)	
060125 FT		
0220/0000		
0210/0182	UMBREIT RD (T538)	
058302 FT		
0210/0126		BMSEN 09/4027/0210/0000 2 0 09107 0 00 0059+72 UNAMI CREEK
058302 FT		BMSBG 09/4027/0210/0000
0210/0000		LENGTH(AH 1823 BK 3156) MILL RD
0190/3043		(T537) FOULKES MILL RD
0190/2560		(T519)
0190/1483	STREAMVIEW WY (TWP)	
0190/1067	LC TO STREAMVIEW WY (CONN)	

DIR: B TOTAL LEN: 15.403 MI. DIST: 06-1 SR: 4027  
 LEFT MUN: MILFORD T RIGHT MUN: MILFORD T

Location / Description	Stationing	Length (FT)	Notes / Details
STREAMVIEW WY (TWP)	0190/1015		
		055146 FT	0190/0023 BRIDGE POSTED (TONS) 2 0 09107 0 00 0027+86 NC AL LENTOWN RD SGL 15 COMB BRANCH OF UNAMI CREEK BMSBG 09/4027/0190/0000 MILFORD TRUMBAUERSVILLE B
SYCAMORE DR (TWP)	0180/2354		0190/0000 LENGTH(AH 3156 BK 2672)
		052474 FT	052474 FT 2 0 09107 0 00 0000+00 CREAMERY RD (BORO)
CREAMERY RD (SR4093 SEG 0010/2306) LC TO CREAMERY RD (CONN)	0180/0000		0180/0000 LENGTH(AH 2672 BK 3308)
		0170/3197	
		0170/2482	EMERALD LN (TWP)
		0170/2225	036 " DIA CIRC CONCR LEN=0025 INSTALLED UNKN
		0170/2170	048"H 48"W CON BOX CUL LEN=0041 INSTALLED UNKN
OAK DR (PRDR)	0170/2065		
		0170/1181	WOODVIEW DR (TWP)
		0170/0072	FROM 4049/0010 SH (CONN)
		0170/0070	018 " DIA CIRC METAL LEN=0018 INSTALLED UNKN
2 0 09108 0 00 0205+06 W BROAD ST (SR4051 SEG 0070/3091)	0170/0000	049166 FT	BROAD ST (SR4049 SEG 0010/0000) LENGTH(AH 3308 BK 1248) 018 " DIA CIRC CONCR

DIR: B TOTAL LEN: 15.403 MI. DIST: 06-1 SR: 4027  
 LEFT MUN: TRUMBAUERSVILLE B RIGHT MUN: TRUMBAUERSVILLE B



047918 FT

0160/0865 LEN=0050 INSTALLED UNKN  
 0160/0250 036 " DIA CIRC METAL  
 LEN=0028 INSTALLED UNKN  
 024 " DIA CIRC CONCR  
 0160/0030 LEN=0060 INSTALLED UNKN  
 047918 FT 2 0 09108 0 00 0192+78  
 VILLAGE: TRUMBAUERSVILL  
 NC MA IN ST  
 YANKEE RD  
 (T352)  
 TRUMBAUERSVILLE  
 MILFORD T  
 5 0160/0000 LENGTH(AH 1248 BK 3919)

2 0 09108 0 00 0153+65 043999 FT  
 ESTEN RD  
 (T423) 0150/0000

0150/1211 ELM AV  
 (T564)  
 043999 FT CAMP ROCKHILL RD  
 (T419)  
 5 0150/0000 LENGTH(AH 3919 BK 1924)  
 MILFORD  
 0140/1911 WEST ROCKHILL T

042075 FT

0140/0230 BMS EN 09/4027/0140/0211  
 0 0 00000 0 00 0000+00  
 BUTTER CREEK  
 0140/0211 BMSBG 09/4027/0140/0211  
 042075 FT 2 0 09108 0 00 0134+57  
 BUTTER CREEK RD  
 (T428)  
 5 0140/0000 LENGTH(AH 1924 BK 3515)

0134/2280 024 " DIA CIRC METAL  
 LEN=0027 INSTALLED UNKN

DIR: B TOTAL LEN: 15.403 MI. DIST: 06-1 SR: 4027  
 LEFT MUN: WEST ROCKHILL T RIGHT MUN: WEST ROCKHILL T

0 0 00000 0 00 0000+00	038560 FT		038560 FT
STERNERS RD		==	
(T489)	0134/0000		5 0134/0000 LENGTH(AH 3515 BK 1200)
	037360 FT		037360 FT 2 0 09108 0 00 0087+48
		==	SCHUKRAFT RD
			(T455)
			5 0130/0000 LENGTH(AH 1200 BK 2804)
FINLAND RD			
(SR4033 SEG 0080/0000)	0120/1893	==	
			0120/1840 021"H 15"W METAL ARCH
			LEN=0010 INSTALLED 2004
			RIDGE VALLEY RD
			0120/1358 (SR4033 SEG 0064/1930)
			0120/0870 BMSSEN 09/4027/0120/0833
			0 0 00000 0 00 0000+00
			RIDGE VALLEY CREEK
			0120/0833 BMSBG 09/4027/0120/0833
	034556 FT		034556 FT 2 0 09108 0 00 0059+45
			NC AL LENTOWN RD
			THOUSAND ACRE RD
		==	(T334)
			5 0120/0000 LENGTH(AH 2804 BK 1061)
UPPER ROCKY DALE RD	033495 FT		033495 FT 2 0 09108 0 00 0048+63
(T453)	0110/0000	==	NC MAIN ST
			5 0110/0000 LENGTH(AH 1061 BK 3593)
0 0 00000 0 00 0000+00	029902 FT		029902 FT
LOWER ROCKY DALE RD			



DIR: B TOTAL LEN: 15.403 MI. DIST: 06-1 SR: 4027  
 LEFT MUN: WEST ROCKHILL T RIGHT MUN: WEST ROCKHILL T

Stationing / Segment	Length (FT)	Material / Details
(T453) 0104/0000	0104/0000	5 0104/0000 LENGTH(AH 3593 BK 1273) 018"H 00"W MULT METAL
	0100/0845	LEN=0030 INSTALLED UNKN
ALLENTOWN RD (SR1001 SEG 0230/3101)	028629 FT	028629 FT 2 0 09108 0 00 0000+00 NC AL LLENTOWN RD
WEST ROCKHILL SALFORD T	0100/0000	5 0100/0000 LENGTH(AH 1273 BK 3749) 024 "DIA CIRC METAL
	0090/3712	LEN=0022 INSTALLED UNKN
	0090/3704	018 "DIA CIRC CONCR LEN=0056 INSTALLED UNKN
	0090/1395	018"H 00"W MULT CAST I LEN=0022 INSTALLED UNKN
2 0 09011 0 00 0139+26	024880 FT	RIDGE RD 024880 FT (SR0563 SEG 0010/0000)
RIDGE RD (SR0563 SEG 0080/2698)	0090/0000	5 0090/0000 LENGTH(AH 3749 BK 3025)
	0080/1642	036 "DIA CIRC METAL LEN=0027 INSTALLED UNKN
	0080/0840	036 "DIA CIR PLASTIC LEN=0040 INSTALLED UNKN
	0080/0465	018 "DIA CIRC METAL LEN=0026 INSTALLED UNKN
	0080/0150	INGRAMS WY (TWP )
2 0 09011 0 00 0109+14	021855 FT	021855 FT
COWPATH RD (SR1011 SEG 0070/3902)	0080/0000	5 0080/0000 LENGTH(AH 3025 BK 3869) 015 "DIA CIRC METAL
	0070/3598	LEN=0030 INSTALLED UNKN
	0070/2442	BARNDT RD (T424)

DIR: B TOTAL LEN: 15.403 MI. DIST: 06-1 SR: 4027  
 LEFT MUN: SALFORD T RIGHT MUN: BEDMINSTER T

SALFORD  
FRANCONIA T

0070/0100  
017986 FT

HOLLOW RD  
(TWP)

0060/1488

2 0 09011 0 00 0052+75 016024 FT  
FORREST RD  
(SR1016 SEG 0050/3932) 0060/0000

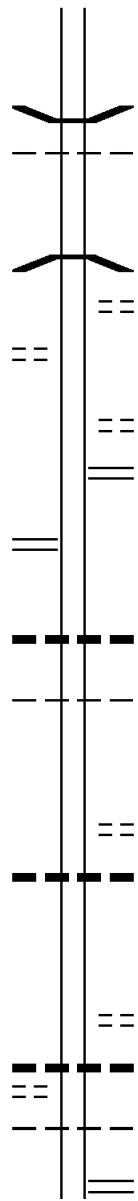
FRANCONIA  
TELFORD B

0050/0426  
013809 FT

LENAPE LN  
(TWP)

0040/0715

2 0 09011 0 00 0000+00 010925 FT



0070/0198 BMTEN 09/4027/0070/0000

017986 FT 2 0 09011 0 00 0070+16  
NE BR. OF PERKIOMEN CRE  
BMSBG 09/4027/0070/0000

5 0070/0000 LENGTH(AH 3869 BK 1962)  
CIRCLE DR

0060/1524

CIRCLE DR  
(T496)  
CATHILL RD  
(SR4029 SEG 0010/0000)

0060/0186  
016024 FT

5 0060/0000 LENGTH(AH 1962 BK 2215)

0050/1116 048"H 24"W CON BOX CUL  
LEN=0019 INSTALLED 2008

013809 FT 2 0 09011 0 00 0028+84  
NC CO UNTY LINE RD  
HILLCROFT WY  
(PRDR)

5 0050/0000 LENGTH(AH 2215 BK 2884)  
036"H 00"W MULT CONCR  
0040/2380 LEN=0042 INSTALLED UNKN

0040/0850 WELLINGTON WY  
(TWP)  
024" DIA CIRC CONCR  
0040/0717 LEN=0035 INSTALLED UNKN

0040/0435 WEST ROCKHILL  
TELFORD B  
CHURCH AV  
010925 FT (SR4035 SEG 0010/0000)

EXTRACT DATE: 12/21/2020  
PRINT DATE: 12/23/2020

ROADWAY MANAGEMENT SYSTEM  
SLD COUNTY/SR - ANNUAL PRINT

PAGE NUMBER: 791  
COUNTY: BUCKS

DIR: B TOTAL LEN: 15.403 MI.  
LEFT MUN: TELFORD B

DIST: 06-1 SR: 4027  
RIGHT MUN: BEDMINSTER T

CHURCH RD  
(SR1014 SEG 0024/1295) 0040/0000



== ==



==

==

==



==



== ==



== ==

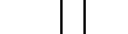
== ==




== ==



==



==



0040/0000 LENGTH(AH 2884 BK 3848)  
RIDGE AV  
(BORO)  
0030/3433 (BORO)  
048"H 36"W BOX CULVRT\*  
0030/2904 LEN=0026 INSTALLED UNKN  
FULTON AV  
(BORO)  
0030/2874 (BORO)  
E BROAD ST  
(BORO)  
0030/2395 (AAR 593019D)#TRKS 01  
0030/2353 015 "DIA CIRC CONCR  
LEN=0030 INSTALLED UNKN  
0030/2304 015 "DIA CIRC CONCR  
LEN=0024 INSTALLED UNKN  
LINCOLN AV  
(BORO)  
0030/1783 015 "DIA CIRC CONCR  
LEN=0030 INSTALLED UNKN  
HAMLIN AV  
(BORO)  
0030/1430 015 "DIA CIRC CONCR  
LEN=0024 INSTALLED UNKN  
MADISON AV  
(BORO)  
0030/1422 015 "DIA CIRC CONCR  
LEN=0024 INSTALLED UNKN  
RELIANCE RD  
(BORO)  
0030/1038 024 "DIA CIRC METAL  
LEN=0030 INSTALLED UNKN  
0030/0679 024 "DIA CIRC METAL  
LEN=0024 INSTALLED UNKN  
0030/0660 024 "DIA CIRC CONCR  
LEN=0026 INSTALLED UNKN  
0030/0354 015 "DIA CAST IRON  
LEN=0024 INSTALLED UNKN  
0030/0335 1 1 03771 0 00 0070+09  
HARTZELL AV  
(BORO)  
007077 FT  
0030/0060 LENGTH(AH 3848 BK 1943)  
(BORO)  
0030/0000 015 "DIA CIRC CONCR  
LEN=0025 INSTALLED UNKN  
0024/1283 015 "DIA CIRC CONCR  
LEN=0020 INSTALLED UNKN  
E SUMMIT AV  
0024/1277 0024/1245

W BROAD ST  
(T406) 0030/2643

PENN AV  
(BORO) 0030/2192

SUMMIT AV  
(BORO) 0024/1277

DIR: B TOTAL LEN: 15.403 MI. DIST: 06-1 SR: 4027  
 LEFT MUN: TELFORD B RIGHT MUN: BEDMINSTER T

HIGHLAND DR  
 (BORO)

0024/0611

005134 FT

TELFORD  
 SOUDERTON B  
 CHESTNUT ST  
 (BORO)

0020/1487

0020/1195

1 1 03771 0 00 0030+18 003077 FT  
 BROAD ST  
 (SR0113 SEG 0430/1267) 0020/0000

SOUDERTON  
 FRANCONIA T

0010/1785

000000 FT

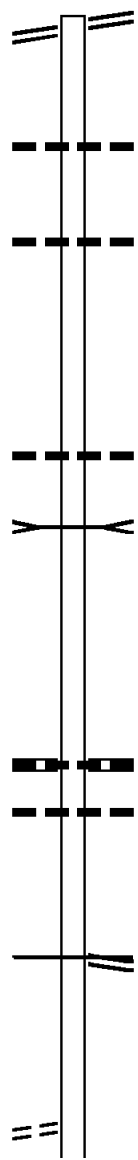
BETHLEHEM PK  
 (SR4085 SEG 0020/1778) 0010/0000

==	0024/1137	(BORO)	
---	0024/1079	015 " DIA CIRC METAL	LEN=0024 INSTALLED UNKN
---	0024/0697	018 " DIA CIRC METAL	LEN=0024 INSTALLED UNKN
==	0024/0424	HUNTERS LN	
==	005134 FT	(BORO)	
		0 0 00000 0 00 0000+00	
		NC MA IN ST	
		CENTRAL AV	
		(T403)	
==	0024/0000	LENGTH(AH 1943 BK 2057)	
---	0020/1487	TELFORD	
---	0020/1487	HILLTOWN T	
==	0020/1076	024 " DIA CIRC CONCR	LEN=0036 INSTALLED UNKN
---	0020/0120	018 " DIA CIRC CONCR	LEN=0038 INSTALLED UNKN
		SOUDERTON RD	
		(SR0113 SEG 0011/0000)	
		(SR0113 SEG 0010/0000)	
==	0020/0000	LENGTH(AH 2057 BK 3077)	
---	0010/3020	018 " DIA CIRC CONCR	LEN=0075 INSTALLED UNKN
---	0010/2328	018 " DIA CIRC CONCR	LEN=0032 INSTALLED UNKN
		CHERRY LN	
		(T423)	
==	0010/1806		
---	0010/1028	036 " DIA CIRC CONCR	LEN=0034 INSTALLED UNKN
		1 1 03771 0 00 0000+00	
		BETHLEHEM PK	
		(SR4085 SEG 0020/1778)	
		NC CO UNTY LINE RD	
		MFC BEGIN = C	
==	0010/0000	LENGTH(AH 3077 BK 0000)	

DIR: B TOTAL LEN: 3.344 MI. DIST: 06-1 SR: 4025  
 LEFT MUN: BEDMINSTER T RIGHT MUN: BEDMINSTER T

QUARRY RD 017654 FT  
 (SR1013 SEG 0020/1472) 0070/2375

017654 FT QUARRY RD  
 0070/2375 (SR1013 SEG 0020/1472)



0070/1171 018 "DIA CIRC CONCR  
 LEN=0040 INSTALLED 1980

015279 FT 0070/0005 048 "DIA CIRC CONCR  
 015279 FT LEN=0040 INSTALLED 1980  
 0070/0000 2 0 09131 0 00 0038+90  
 LENGTH(AH 2375 BK 3868)

0060/1975 036 "DIA CIRC CONCR  
 LEN=0050 INSTALLED 2008  
 BRANCH OF DEEP RUN  
 STRUCTURE LENGTH 10 FT  
 0060/1762 BMSID 09/4025/0060/1762

011411 FT 011411 FT 2 0 09131 0 00 0000+00  
 015 "DIA CIRC METAL  
 LEN=0085 INSTALLED 2008  
 KELLERS CHURCH RD  
 (SR4091 SEG 0040/0000)  
 0060/0000 LENGTH(AH 3868 BK 2632)  
 015 "DIA CIRC METAL  
 0050/2622 LEN=0030 INSTALLED 1980

NC DEEP RUN RD  
 DEEP RUN RD  
 (SR4023 SEG 0050/3466)  
 0050/1526 MFC BEGIN = D

2 0 09091 0 00 0087+92 008779 FT  
 HILL RD  
 (T446) 0050/0000

008779 FT  
 0050/0000 LENGTH(AH 2632 BK 2768)

DIR: B TOTAL LEN: 3.344 MI. DIST: 06-1 SR: 4025  
 LEFT MUN: BEDMINSTER T RIGHT MUN: BEDMINSTER T

CREAMERY RD  
(T457)

		0040/2119	036 " DIA CIR PLASTIC LEN=0032 INSTALLED 1980
		0040/1520	015 " DIA CIR PLASTIC LEN=0032 INSTALLED 1980
006011 FT		006011 FT	2 0 09091 0 00 0060+12 DERSTINE RD (T456)
	==	0040/0000	LENGTH(AH 2768 BK 1992)
		0030/1467	BMSSEN 09/4025/0030/1423 2 0 09091 0 00 0054+34 DEEP RUN
		0030/1423	BMSBG 09/4025/0030/1423
0030/1262	==		
004019 FT		004019 FT	2 0 09091 0 00 0049+00 BLUEBERRY LN (T465)
	==	0030/0000	LENGTH(AH 1992 BK 2159)
001860 FT		0020/0048	BMSSEN 09/4025/0020/0000
		001860 FT	2 0 09091 0 00 0018+60 BRANCH OF DEEP RUN
		0020/0000	BMSBG 09/4025/0020/0000 LENGTH(AH 2159 BK 1860)
000000 FT		0010/0201	018 " DIA CIRC METAL LEN=0033 INSTALLED 1980
		0010/0020	018 " DIA CIRC METAL LEN=0041 INSTALLED 1980
		000000 FT	2 0 09091 0 00 0000+00 NC IRISH MEETING HOUSE RD ELEPHANT RD (SR4003 SEG 0120/1684) MFC BEGIN = E
		0010/0000	LENGTH(AH 1860 BK 0000)

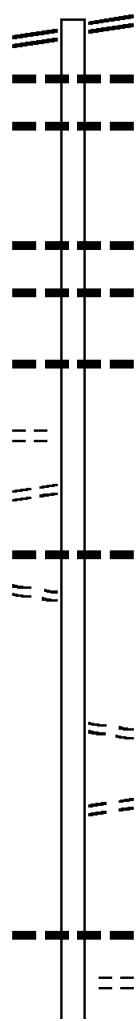
DIR: B TOTAL LEN: 2.988 MI. DIST: 06-1 SR: 4023  
 LEFT MUN: BEDMINSTER T RIGHT MUN: BEDMINSTER T

IRISH MEETING HOUSE RD 015777 FT  
 (SR4025 SEG 0050/1526) 0050/3466

2 0 09092 0 00 0122+87 012311 FT  
 DERSTINE RD  
 (T456) 0050/0000  
 STONE BRIDGE RD  
 (T460) 0040/2520

DEEP RUN RD  
 (T375) 0040/1866

009609 FT



015777 FT DEEP RUN RD  
 0050/3466 (SR4025 SEG 0050/1526)  
 018" DIA CIRC CONCR  
 0050/3220 LEN=0035 INSTALLED UNKN  
 015" DIA CIRC METAL  
 0050/2713 LEN=0030 INSTALLED UNKN

0050/1440 018" DIA CIR PLASTIC  
 LEN=0030 INSTALLED UNKN  
 0050/0975 018"H 00"W MULT PLSTIC  
 LEN=0035 INSTALLED UNKN

0050/0230 048"H 36"W ELLIP METAL  
 012311 FT LEN=0035 INSTALLED UNKN

5 0050/0000 LENGTH(AH 3466 BK 2702)

0040/1893 015" DIA CIRC CONCR  
 LEN=0050 INSTALLED UNKN

0040/0564 LOG CABIN RD  
 (T454)  
 009609 FT 2 0 09092 0 00 0096+33  
 DEEP RUN RD  
 (T375)  
 5 0040/0000 LENGTH(AH 2702 BK 3712)

0030/2305 030"H 00"W MULT METAL  
 LEN=0035 INSTALLED 2012  
 PINE GROVE RD  
 (PRDR)  
 0030/2276

EXTRACT DATE: 12/21/2020  
PRINT DATE: 12/23/2020

ROADWAY MANAGEMENT SYSTEM  
SLD COUNTY/SR - ANNUAL PRINT

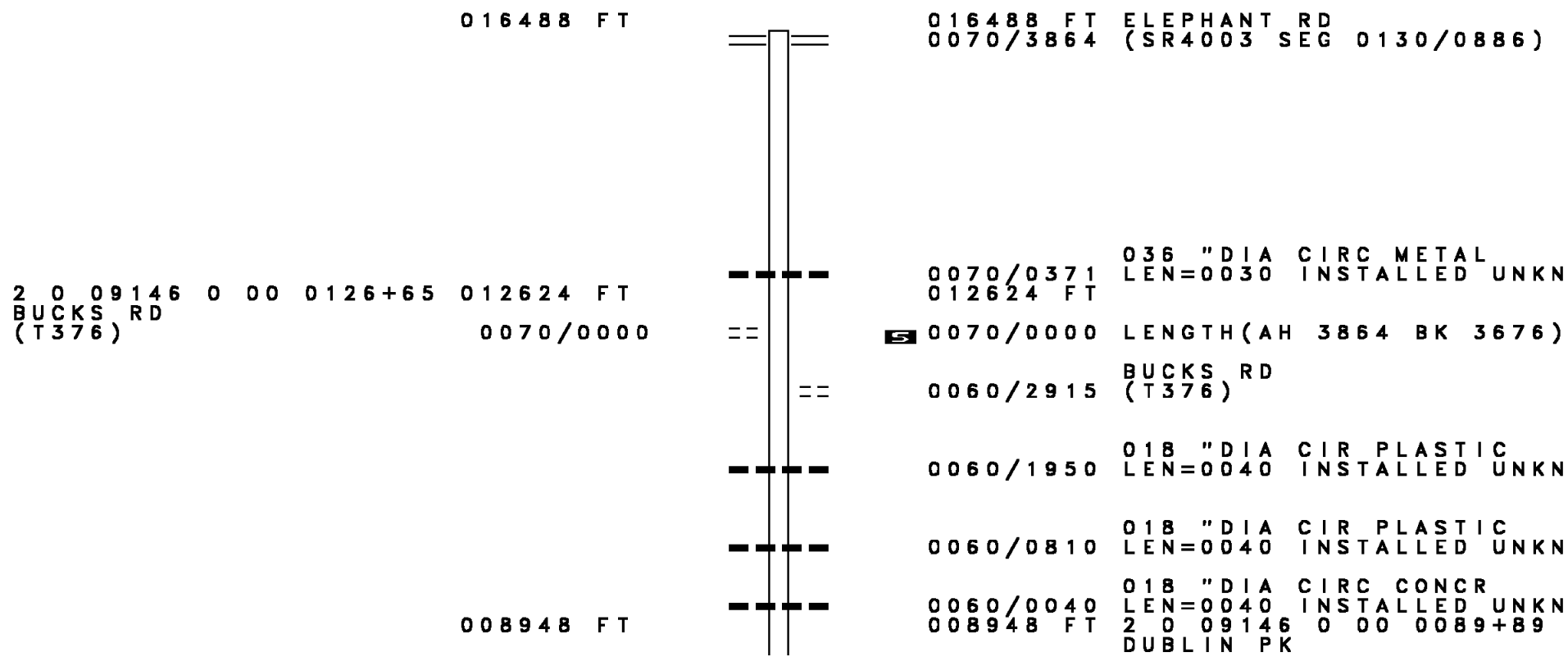
PAGE NUMBER: 786  
COUNTY: BUCKS

DIR: B TOTAL LEN: 2.988 MI.  
LEFT MUN: BEDMINSTER T

DIST: 06-1 SR: 4023  
RIGHT MUN: BEDMINSTER T

Address	Segment	Length	Material	Notes
	0030/1575		036"H 24"W ELLIP METAL	LEN=0030 INSTALLED UNKN
	0030/0140		BMS EN 09/4023/0030/0102	0 0 0000 0 00 0000+00 DEEP RUN
005897 FT	0030/0102		BMSBG 09/4023/0030/0102	
	0030/0022		BMS EN 09/4023/0030/0000	
	005897 FT		2 0 09092 0 00 0059+57	DEEP RUN
	0030/0000		BMSBG 09/4023/0030/0000	LENGTH(AH 3712 BK 2792)
TWIN OAKS DR (T458)	0020/1449			
	0020/1430		018 "DIA CIRC METAL	LEN=0030 INSTALLED UNKN
	0020/0740		024 "DIA CIRC METAL	LEN=0032 INSTALLED UNKN
	0020/0445		024 "DIA CIRC CONCR	LEN=0032 INSTALLED UNKN
MCHENRY CT (TWP )	0020/0190			
	003105 FT			
	003105 FT		2 0 09092 0 00 0030+57	LENGTH(AH 2792 BK 3105)
	0020/0000			SMITH SCHOOL RD
	0010/3052		036 "DIA CIR PLASTIC	
	0010/3040		LEN=0040	INSTALLED 2016
BUCKS RD (T376)	0010/2315			
	0010/1295		BEDMINSTER DUBLIN B	
	0010/0815		036 "DIA CIR PLASTIC	LEN=0030 INSTALLED 2016
	0010/0393		COBBLESTONE RD (BORO)	
	NC DE		EP RUN RD	
2 0 09092 0 00 0000+00 000000 FT	000000 FT		ELEPHANT RD	
ELEPHANT RD (SR4003 SEG 0100/0700)	0010/0000		(SR4003 SEG 0100/0700)	MFC BEGIN = D
	0010/0000		LENGTH(AH 3105 BK 0000)	





016488 FT

016488 FT ELEPHANT RD  
 0070/3864 (SR4003 SEG 0130/0886)

2 0 09146 0 00 0126+65 012624 FT  
 BUCKS RD  
 (T376) 0070/0000

0070/0371 036 "DIA CIRC METAL  
 012624 FT LEN=0030 INSTALLED UNKN

**S** 0070/0000 LENGTH(AH 3864 BK 3676)

0060/2915 BUCKS RD  
 (T376)

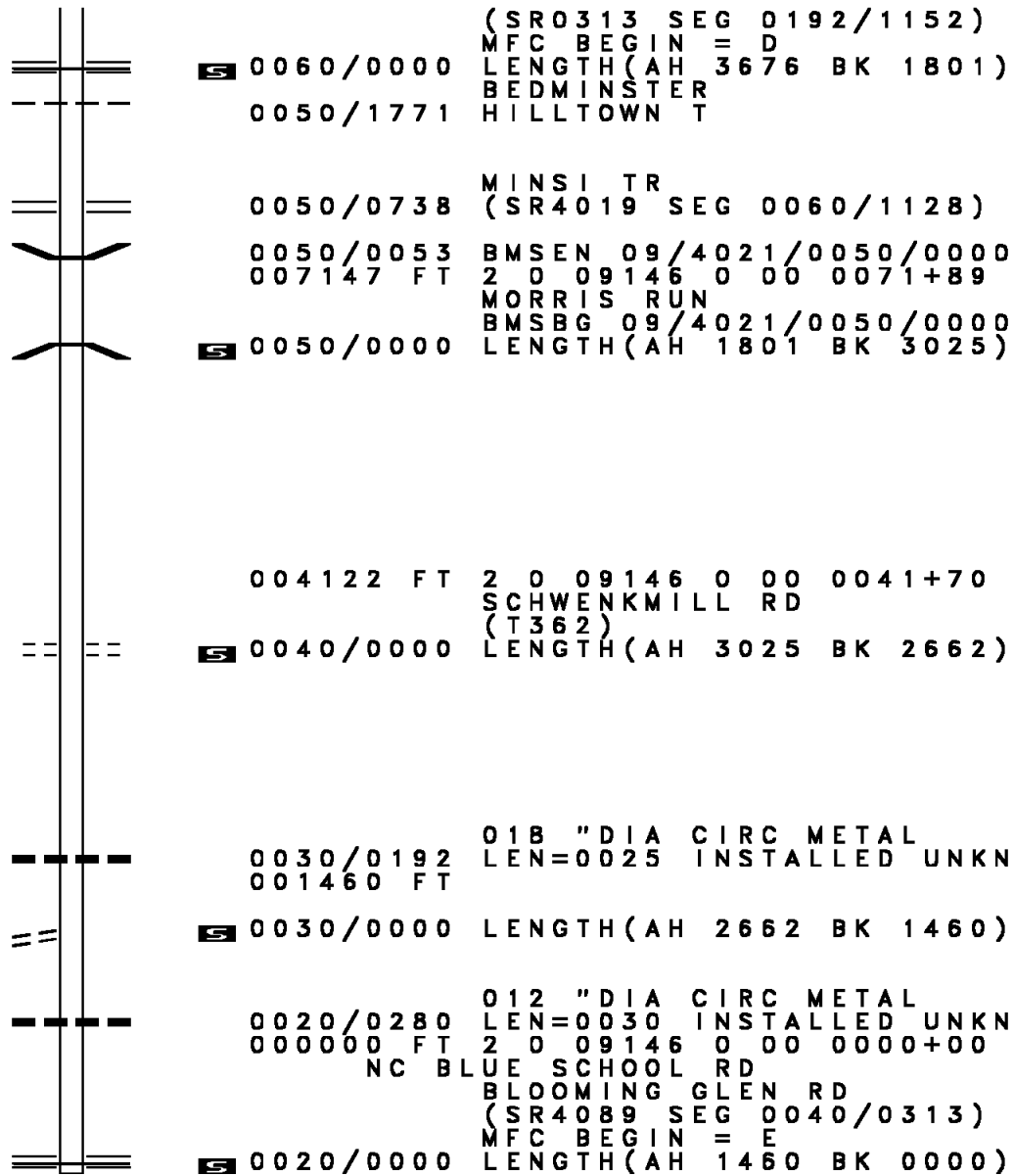
0060/1950 018 "DIA CIR PLASTIC  
 LEN=0040 INSTALLED UNKN

0060/0810 018 "DIA CIR PLASTIC  
 LEN=0040 INSTALLED UNKN

008948 FT

0060/0040 018 "DIA CIRC CONCR  
 008948 FT LEN=0040 INSTALLED UNKN  
 2 0 09146 0 00 0089+89  
 DUBLIN PK

DIR: B TOTAL LEN: 3.123 MI. DIST: 06-1 SR: 4021  
 LEFT MUN: BEDMINSTER T RIGHT MUN: BEDMINSTER T



(SR0313 SEG 0192/1152)  
 MFC BEGIN = D  
 LENGTH(AH 3676 BK 1801)  
 BEDMINSTER  
 HILLTOWN T

0060/0000  
 0050/1771

MINSI TR  
 (SR4019 SEG 0060/1128)

0050/0738  
 0050/0053 BMS EN 09/4021/0050/0000  
 007147 FT 2 0 09146 0 00 0071+89  
 MORRIS RUN  
 BMSBG 09/4021/0050/0000  
 LENGTH(AH 1801 BK 3025)

007147 FT

004122 FT 2 0 09146 0 00 0041+70  
 SCHWENKMILL RD  
 (T362)

0040/0000 LENGTH(AH 3025 BK 2662)

2 0 09146 0 00 0014+55 001460 FT  
 MIDWAY RD  
 (T360)

0030/0192 018 "DIA CIRC METAL  
 001460 FT LEN=0025 INSTALLED UNKN

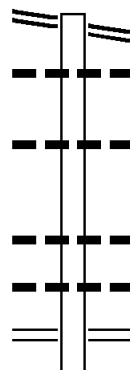
0030/0000 LENGTH(AH 2662 BK 1460)

000000 FT

0020/0280 012 "DIA CIRC METAL  
 000000 FT LEN=0030 INSTALLED UNKN  
 2 0 09146 0 00 0000+00  
 NC BLUE SCHOOL RD  
 BLOOMING GLEN RD  
 (SR4089 SEG 0040/0313)  
 MFC BEGIN = E  
 LENGTH(AH 1460 BK 0000)

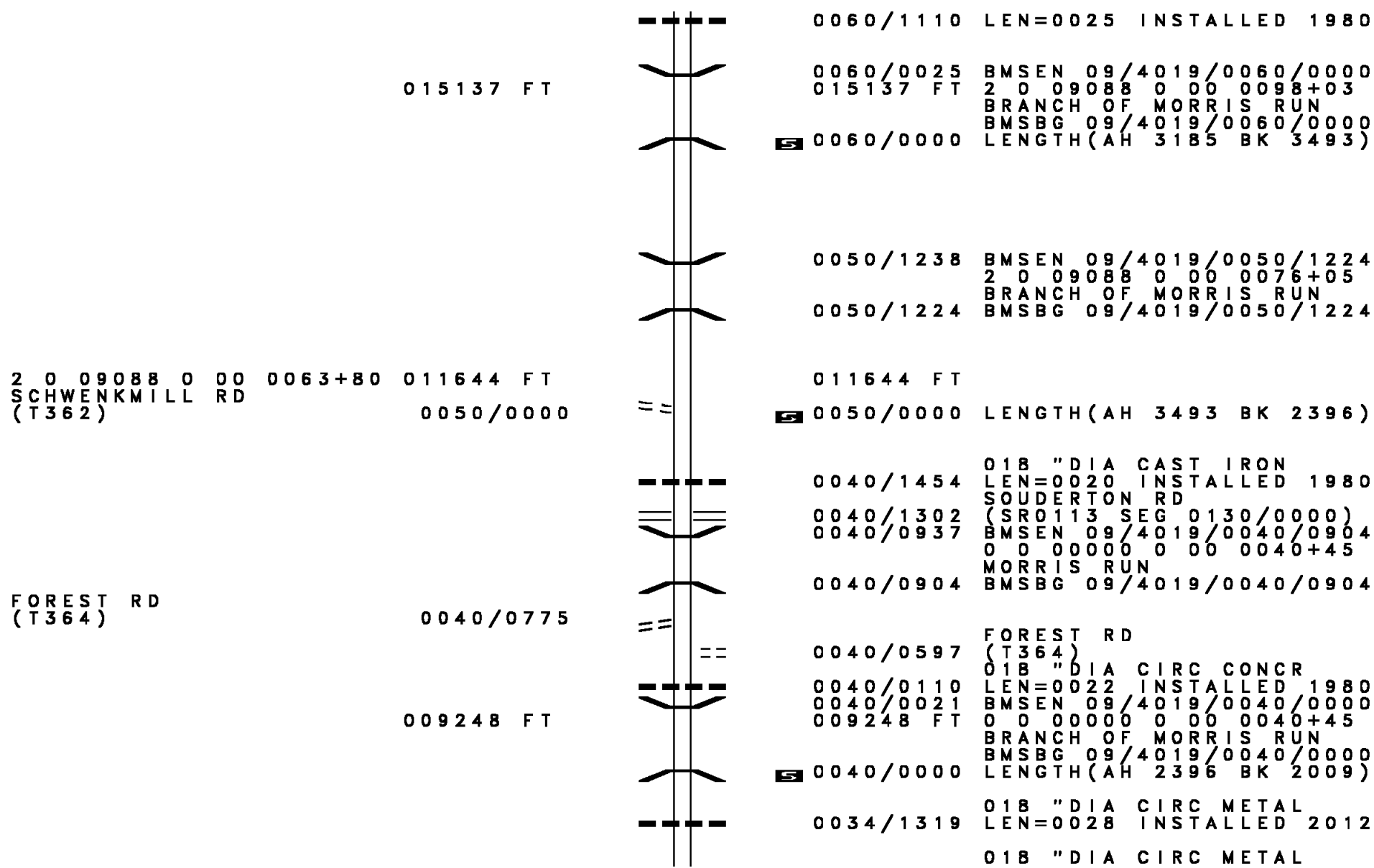
EXTRACT DATE: 12/21/2020 ROADWAY MANAGEMENT SYSTEM PAGE NUMBER: 783  
 PRINT DATE: 12/23/2020 SLD COUNTY/SR - ANNUAL PRINT COUNTY: BUCKS  
 DIR: B TOTAL LEN: 3.470 MI. DIST: 06-1 SR: 4019  
 LEFT MUN: HILLTOWN T RIGHT MUN: HILLTOWN T

DUBLIN PK 018322 FT  
 (SR0313 SEG 0182/1536) 0060/3185



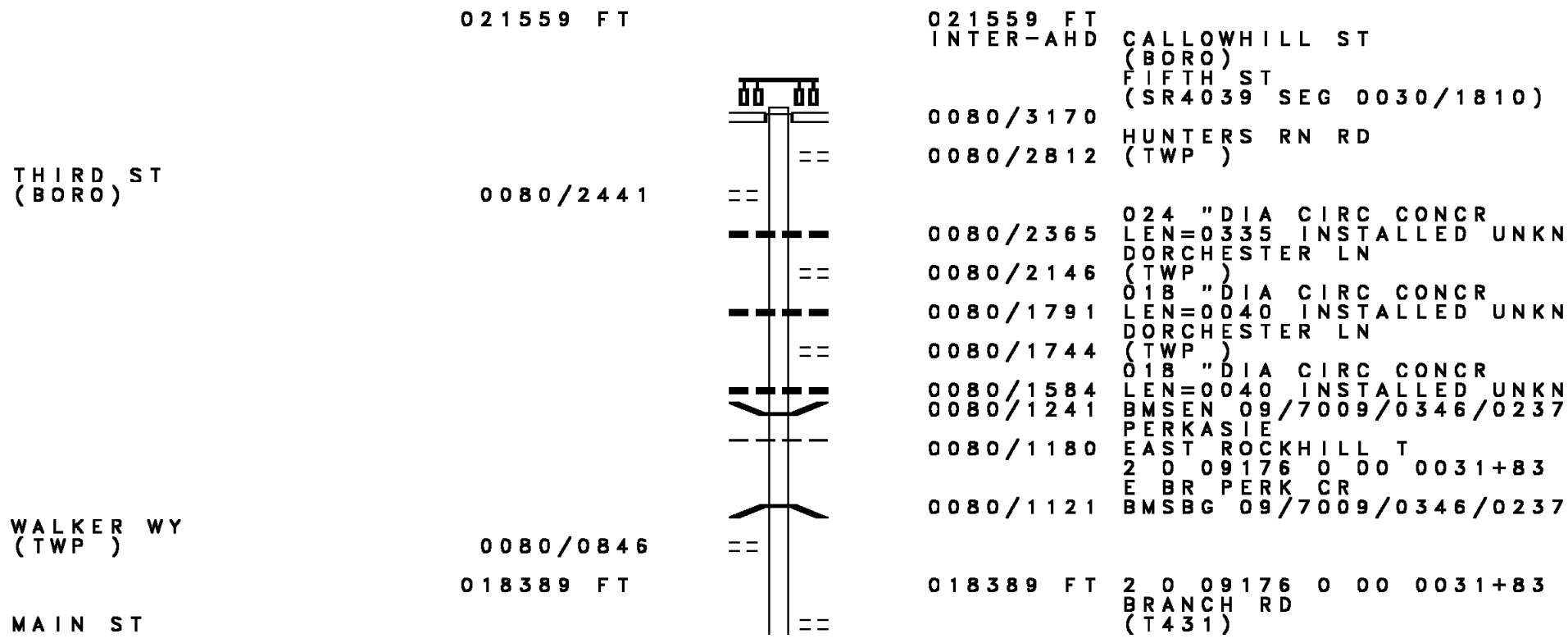
018322 FT DUBLIN PK  
 0060/3185 (SR0313 SEG 0182/1536)  
 018 " DIA CIRC METAL  
 0060/3125 LEN=0075 INSTALLED 2001  
 036 " DIA CIRC METAL  
 0060/2299 LEN=0021 INSTALLED 1980  
 018 " DIA CIRC CONCR  
 0060/1257 LEN=0024 INSTALLED 1980  
 024 " DIA CIRC METAL  
 0060/1165 LEN=0028 INSTALLED 1980  
 BLUE SCHOOL RD  
 0060/1128 (SR4021 SEG 0050/0738)  
 024 " DIA CIRC METAL

DIR: B TOTAL LEN: 3.470 MI. DIST: 06-1 SR: 4019  
 LEFT MUN: HILLTOWN T RIGHT MUN: HILLTOWN T



DIR: B TOTAL LEN: 3.470 MI. DIST: 06-1 SR: 4019  
 LEFT MUN: HILLTOWN T RIGHT MUN: HILLTOWN T

Stationing	Description	Stationing	Description
007239 FT		0034/0614	LEN=0027 INSTALLED 1999 018 " DIA CIRC METAL
		0034/0212	LEN=0028 INSTALLED 1980
		0034/0018	BMSSEN 09/4019/0034/0000
		007239 FT	2 0 09088 0 00 0020+20 BRANCH OF MORRIS RUN
QUARRY RD (T357)	0030/1583	0034/0000	BMSBG 09/4019/0034/0000 LENGTH(AH 2009 BK 2031) QUARRY RD
		0030/1583	(T357)
		0030/1555	015 " DIA CIR PLASTIC LEN=0026 INSTALLED 2008 (APRA) BLOOMING GLEN CO
		0030/1340	BLOOMING GLEN CONSTR RD (PRDR)
2 0 09088 0 00 0000+00 BLOOMING GLEN RD (SR4089 SEG 0010/0000)	005208 FT 0030/0000		
		005208 FT	NC MINSI TR HAYHOUSE RD (T347)
		0030/0000	LENGTH(AH 2031 BK 2215) 024 " DIA CIR PLASTIC
		0020/1843	LEN=0023 INSTALLED 2009
	002993 FT	002993 FT	1 1 00771 0 00 0030+00 RICKERT RD (T417)
RICKERT RD (T417)	0020/0000	0020/0000	LENGTH(AH 2215 BK 2993)
CREAMERY RD (T350)	0010/2139		NC BLOOMING GLEN RD
	000000 FT	000000 FT	1 1 00771 0 00 0000+00 NC HILLTOWN PK DUBLIN RD (SR4003 SEG 0070/0000)
		INTER-BK	HILLTOWN PK (SR4003 SEG 0070/0000)
		0010/0000	MFC BEGIN = D LENGTH(AH 2993 BK 0000)



THIRD ST  
(BORO)

WALKER WY  
(TWP)

MAIN ST

021559 FT

0080/2441

0080/0846

018389 FT

021559 FT  
INTER-AHD

0080/3170

0080/2812

0080/2365

0080/2146

0080/1791

0080/1744

0080/1584

0080/1241

0080/1180

0080/1121

018389 FT

CALLOWHILL ST  
(BORO)  
FIFTH ST  
(SR4039 SEG 0030/1810)

HUNTERS RN RD  
(TWP)

024 " DIA CIRC CONCR  
LEN=0335 INSTALLED UNKN  
DORCHESTER LN  
(TWP)

018 " DIA CIRC CONCR  
LEN=0040 INSTALLED UNKN  
DORCHESTER LN  
(TWP)

018 " DIA CIRC CONCR  
LEN=0040 INSTALLED UNKN  
BMSSEN 09/7009/0346/0237  
PERKASIE

EAST ROCKHILL T  
2 0 09176 0 00 0031+83  
E BR PERK CR

BMSBG 09/7009/0346/0237

2 0 09176 0 00 0031+83  
BRANCH RD  
(T431)

DIR: B TOTAL LEN: 4.083 MI. DIST: 06-1 SR: 4017  
 LEFT MUN: PERKASIE B RIGHT MUN: HILLTOWN T

(SR4087 SEG 0010/2973) 0080/0000

0080/0000 LENGTH(AH 3170 BK 3023)  
 024 " DIA CIRC CONCR  
 0070/3000 LEN=0045 INSTALLED UNKN

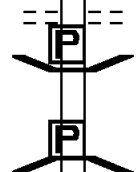
PERKASIE  
 HILLTOWN T

0070/1294

0070/1503 EAST ROCKHILL  
 HILLTOWN T

015366 FT

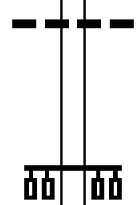
0070/0581 PLEASANT VIEW CR  
 (TWP )  
 015366 FT 2 0 09117 1 00 0030+12  
 PERKASIE RD  
 (T445)



0070/0000 LENGTH(AH 3023 BK 3912)  
 0060/3872 BMSBN 09/4017/0060/3825  
 BRIDGE POSTED (TONS)  
 0 0 00000 0 00 0000+00  
 SGL 34 COMB 40  
 BR. PLEASANT SPRING CRE  
 0060/3825 BMSBG 09/4017/0060/3825

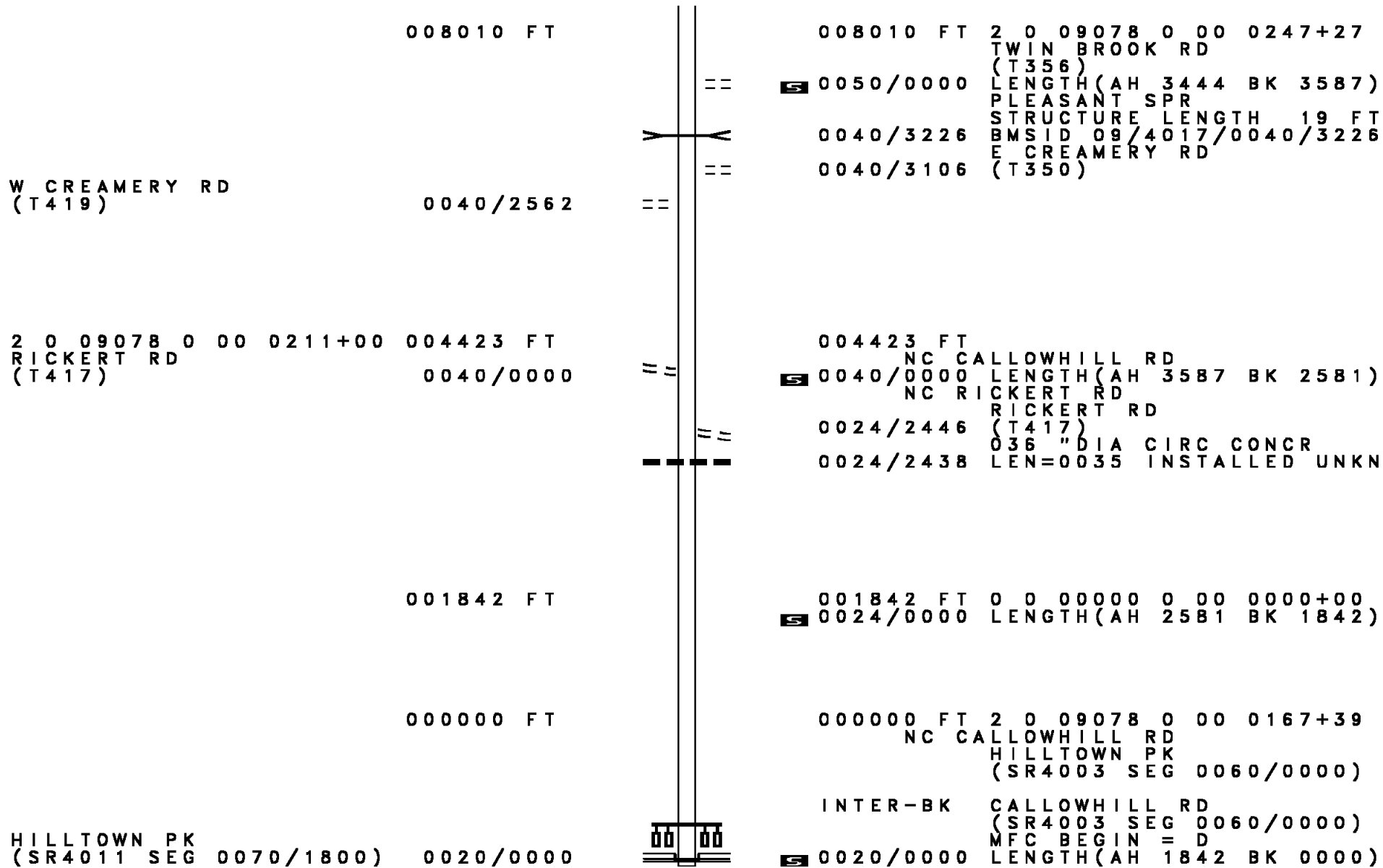
011454 FT

0060/1287 018 " DIA CIRC METAL  
 LEN=0028 INSTALLED 2012



011454 FT 2 0 09078 0 00 0281+68  
 SOUDERTON RD  
 (SR0113 SEG 0100/0000)  
 0060/0000 LENGTH(AH 3912 BK 3444)  
 0050/2702 036 " DIA CIRC METAL  
 LEN=0030 INSTALLED UNKN

DIR: B TOTAL LEN: 4.083 MI. DIST: 06-1 SR: 4017  
 LEFT MUN: HILLTOWN T RIGHT MUN: HILLTOWN T



008010 FT

008010 FT 2 0 09078 0 00 0247+27

TWIN BROOK RD  
(T356)

S 0050/0000

LENGTH(AH 3444 BK 3587)  
PLEASANT SPR



0040/3226

STRUCTURE LENGTH 19 FT  
BMSID 09/4017/0040/3226

==

0040/3106

E CREAMERY RD  
(T350)

W CREAMERY RD  
(T419)

0040/2562

==

2 0 09078 0 00 0211+00  
RICKERT RD  
(T417)

004423 FT

004423 FT

NC CALLLOWHILL RD  
LENGTH(AH 3587 BK 2581)

S 0040/0000

NC RICKERT RD  
RICKERT RD  
(T417)

==

0040/0000

0024/2446

036" DIA CIRC CONCR  
LEN=0035 INSTALLED UNKN

==



0024/2438

001842 FT

001842 FT 0 0 00000 0 00 0000+00

S 0024/0000

LENGTH(AH 2581 BK 1842)

000000 FT

000000 FT 2 0 09078 0 00 0167+39

NC CALLLOWHILL RD  
HILLTOWN PK  
(SR4003 SEG 0060/0000)

INTER-BK

CALLLOWHILL RD  
(SR4003 SEG 0060/0000)  
MFC BEGIN = D

HILLTOWN PK  
(SR4011 SEG 0070/1800)

0020/0000

S 0020/0000

LENGTH(AH 1842 BK 0000)





EXTRACT DATE: 12/21/2020 ROADWAY MANAGEMENT SYSTEM PAGE NUMBER: 777  
PRINT DATE: 12/23/2020 SLD COUNTY/SR - ANNUAL PRINT COUNTY: BUCKS  
DIR: B TOTAL LEN: 8.322 MI. DIST: 06-1 SR: 4013  
LEFT MUN: WEST ROCKHILL T RIGHT MUN: WEST ROCKHILL T

SELLERSVILLE BP 043940 FT  
(SR0309 SEG 0211/3379)  
SELLERSVILLE BP  
(SR0309 SEG 0211/3379) 0171/2853



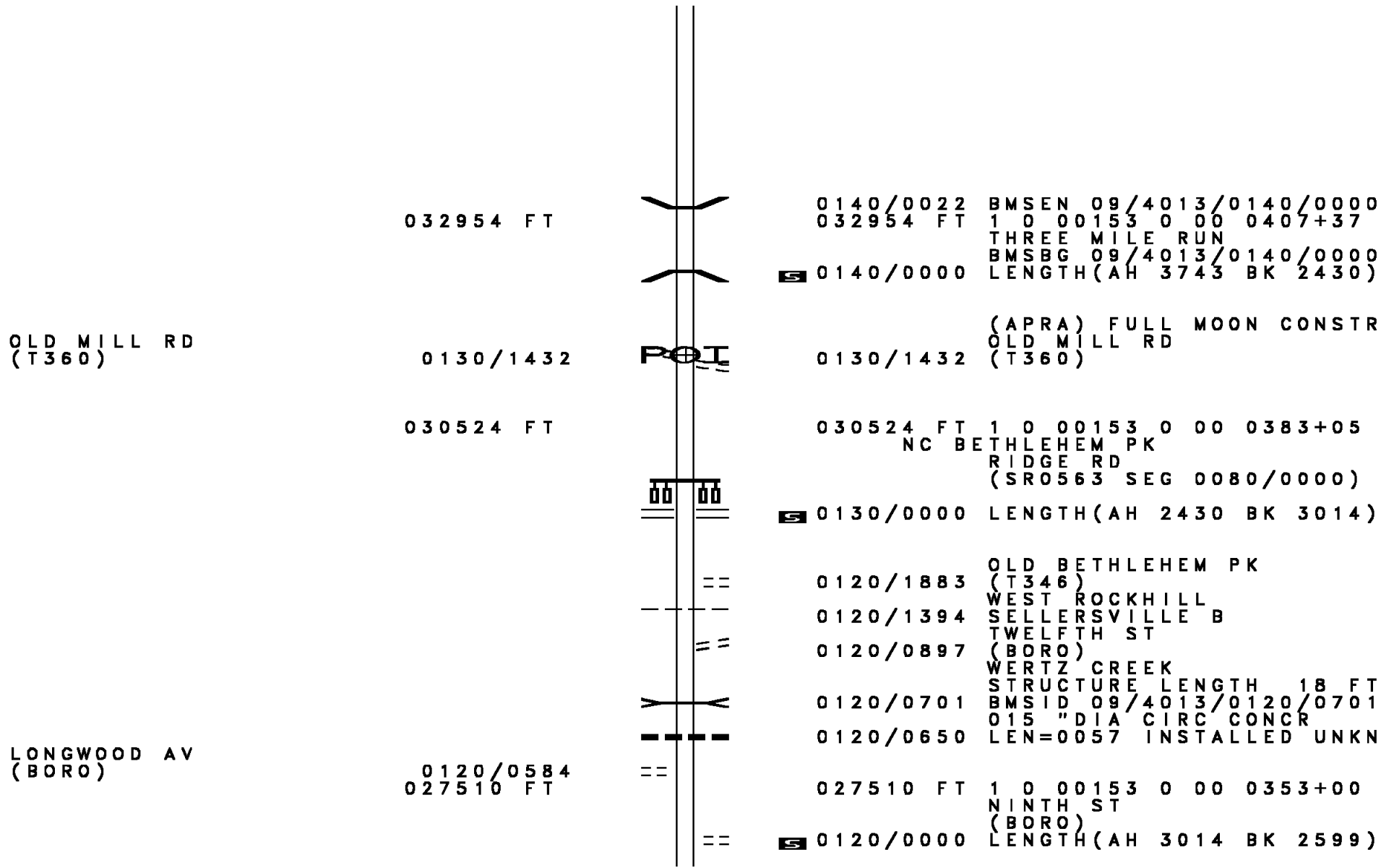
043326 FT

SELLERSVILLE BP  
(SR0309 SEG 0220/0420)  
SELLERSVILLE BP

DIR: B TOTAL LEN: 8.322 MI. DIST: 06-1 SR: 4013  
 LEFT MUN: WEST ROCKHILL T RIGHT MUN: WEST ROCKHILL T

048 "DIA CIRC CONCR LEN=0065 INSTALLED UNKN 0171/1924	----	0170/2239 (SR0309 SEG 0220/0420)
048 "DIA CIRC METAL LEN=0065 INSTALLED UNKN 0171/1724	----	
018 "DIA CIRC CONCR LEN=0050 INSTALLED UNKN 0171/1255	----	0170/1608 BRANCH TOHICKON CREEK STRUCTURE LENGTH 10 FT BMSID 09/4013/0170/1608
PA 309 BYPASS (NB) OP ID 09/0309/0210/1949 0171/1180	====	
PENNDOT STOCKPILE # 07 (GOVT) 0171/0580	====	0170/0580 PENNDOT STOCKPILE # 07 (GOVT)
018 "DIA CIRC CONCR LEN=0050 INSTALLED UNKN 0171/0264	----	
1 0 00153 0 00 0488+78 041087 FT MFC BEGIN = B	-----	0170/0178 018 "DIA CIRC CONCR LEN=0050 INSTALLED UNKN 1 0 00153 0 00 0488+78 MFC BEGIN = B
LENGTH(AH 2853 BK 2588) 0171/0000	-----	041087 FT 0170/0000 LENGTH(AH 2239 BK 2588)
	-----	0160/2532 018 "DIA CIRC CONCR LEN=0060 INSTALLED UNKN
	-----	0160/2276 015 "DIA CIRC CONCR LEN=0060 INSTALLED UNKN
	==	0160/2234 GREEN TOP RD (T435)
	-----	0160/2205 018 "DIA CIRC CONCR LEN=0038 INSTALLED UNKN
ANNA LN (TWP )	==	
0160/1351	==	
038499 FT		038499 FT 1 0 00153 0 00 0462+90 WEIKEL RD (T317)
	==	0160/0000 LENGTH(AH 2588 BK 1802)
	-----	0150/1725 024 "DIA CAST IRON LEN=0090 INSTALLED UNKN
036697 FT		036697 FT 1 0 00153 0 00 0444+88 FORREST RD (T502)
	==	0150/0000 LENGTH(AH 1802 BK 3743)

DIR: B TOTAL LEN: 8.322 MI. DIST: 06-1 SR: 4013  
 LEFT MUN: WEST ROCKHILL T RIGHT MUN: WEST ROCKHILL T



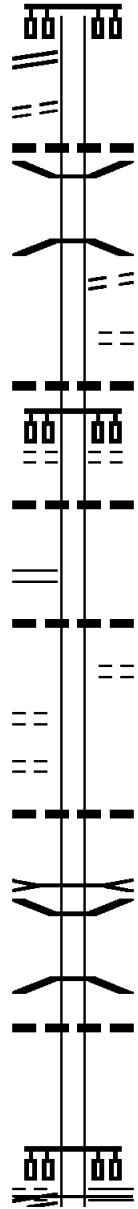
DIR: B TOTAL LEN: 8.322 MI. DIST: 06-1 SR: 4013  
 LEFT MUN: SELLERSVILLE B RIGHT MUN: SELLERSVILLE B

NOBLE ST  
 (SR4031 SEG 0010/1457) 0110/1957  
 CHURCH ST  
 (BORO) 0110/1639

1 0 00153 0 00 0327+02 024911 FT  
 MAPLE AV  
 (SR4029 SEG 0051/0249) 0110/0000

AL  
 (BORO) 0100/1177  
 ELM ST  
 (BORO) 0100/0954

PARK AV  
 (BORO)  
 MAIN ST  
 (SR0152 SEG 0230/0000) 0100/0000



0110/1957

0110/1452  
 0110/1283

0110/1126

0110/0871

0110/0486

0110/0206

0110/0195

0110/0034  
 024911 FT

5 0110/0000

0100/1264

0100/1211

0100/0830

0100/0577  
 0100/0482

0100/0327

0100/0187  
 023513 FT

5 0100/0000

024 " DIA CIRC CONCR  
 LEN=0030 INSTALLED UNKN  
 BMSSEN 09/4013/0110/1126  
 1 0 00153 0 00 0338+32  
 SOUTHEASTERN PA TRAN RR  
 BMSBG 09/4013/0110/1126

CHURCH ST  
 (BORO)  
 GREEN ST  
 (BORO)  
 018 " DIA CIRC CONCR  
 LEN=0030 INSTALLED UNKN  
 TEMPLE AV  
 (BORO)

018 " DIA CIRC CONCR  
 LEN=0030 INSTALLED UNKN

LENGTH(AH 2599 BK 1398)  
 018 " DIA CIRC CONCR  
 LEN=0042 INSTALLED UNKN  
 WALNUT ST  
 (BORO)

018 " DIA CIRC CONCR  
 LEN=0030 INSTALLED UNKN  
 NE BR. PERKIOMEN CREEK  
 STRUCTURE LENGTH 12 FT  
 BMSID 09/4013/0100/0577  
 BMSSEN 09/4013/0100/0327  
 1 0 00153 0 00 0316+21  
 E. BRANCH PERKIOMEN CR  
 BMSBG 09/4013/0100/0327  
 018 " DIA CIRC CONCR  
 LEN=0030 INSTALLED UNKN  
 1 0 00153 0 00 0313+14  
 NC MAIN ST

PARK AV  
 (SR0152 SEG 0230/0000)

MFC BEGIN = B  
 LENGTH(AH 1398 BK 2576)

DIR: B TOTAL LEN: 8.322 MI. DIST: 06-1 SR: 4013  
 LEFT MUN: SELLERSVILLE B RIGHT MUN: SELLERSVILLE B

ROADWAY	STATION	LENGTH	TYPE	STATUS	DESCRIPTION
		0090/2450	018" DIA	CIRC CONCR	LEN=0030 INSTALLED UNKN
		0090/2026	(BORO)		PINE ST
		0090/1988	015" DIA	CIRC METAL	LEN=0026 INSTALLED UNKN
		0090/1344	(BORO)		CLYMER AV
		0090/1230	018" DIA	CIRC CONCR	LEN=0028 INSTALLED UNKN
		0090/1004	(BORO)		FAIRVIEW AV
GRANDVIEW AV (BORO)	0090/0654				
RIDGE AV (BORO)	0090/0302				
2 0 09100 0 00 0209+55	020937 FT				
NANLYN AV (BORO)	0090/0000				
NANLYN AV (TWP )	0080/1953				
TOWNSHIP RD (TWP )	0080/1537				
		0080/1871			BRANCH RD (T425)
		0080/1307			WEST ROCKHILL HILLTOWN T
		0080/1293			LOUX LN (TWP )
2 0 09100 0 00 0186+50	018637 FT				
HIGHLAND PARK RD. (T429)	0080/0000				
		0070/0884			GLENWOOD DR (TWP )
		0070/0692	048" H 36" W	CON BOX CUL	LEN=0032 INSTALLED UNKN
ORCHARD RD (T427)	0070/0043		018" DIA	CIRC CONCR	LEN=0030 INSTALLED UNKN
		0070/0015	018" DIA	CIRC CONCR	LEN=0055 INSTALLED UNKN

EXTRACT DATE: 12/21/2020  
PRINT DATE: 12/23/2020

ROADWAY MANAGEMENT SYSTEM  
SLD COUNTY/SR - ANNUAL PRINT

PAGE NUMBER: 772  
COUNTY: BUCKS

DIR: B TOTAL LEN: 8.322 MI.  
LEFT MUN: HILLTOWN T

DIST: 06-1 SR: 4013  
RIGHT MUN: HILLTOWN T

ROAD NAME	START STATION	END STATION	LENGTH	DESCRIPTION
	017035	017035	0 FT	ORCHARD RD (T427)
	0070	0070	0 FT	LENGTH(AH 1602 BK 3371)
	0060	0060	0 FT	018 "DIA CIRC CONCR
	0060	0060	0 FT	LEN=0040 INSTALLED UNKN
	0060	0060	0 FT	024 "DIA CIRC CONCR
	0060	0060	0 FT	LEN=0032 INSTALLED UNKN
NAROTHYN RD (T457)	0060	0060	2890 FT	048 "DIA CIRC CONCR
	0060	0060	2335 FT	LEN=0036 INSTALLED UNKN
SCHOOL HOUSE RD (T425)	0060	0060	1230 FT	018 "DIA CIRC CONCR
	0060	0060	1652 FT	LEN=0036 INSTALLED UNKN
BRICKS WY (T458)	0060	0060	0432 FT	
	013664	013664	0 FT	SOUDERTON RD (SR0113 SEG 0060/0000)
	0060	0060	0 FT	LENGTH(AH 3371 BK 1024)
	0050	0050	0 FT	PLEASANT SPRINGS CREEK
	0050	0050	0 FT	STRUCTURE LENGTH 25 FT
	0050	0050	0 FT	BMSID 09/4013/0050/0835
	0050	0050	0 FT	018 "DIA CIRC CONCR
	0050	0050	0 FT	LEN=0050 INSTALLED UNKN
	0050	0050	0 FT	BMSSEN 09/4013/0050/0000
	012640	012640	0 FT	2 0 09100 0 00 0126+54
	012640	012640	0 FT	PLEASANT BR.
	0050	0050	0 FT	BMSBG 09/4013/0050/0000
	0050	0050	0 FT	LENGTH(AH 1024 BK 2939)
	0040	0040	0 FT	036 "DIA CIRC CONCR
	0040	0040	0 FT	LEN=0032 INSTALLED UNKN
	0040	0040	0 FT	018 "DIA CIRC CONCR
	0040	0040	0 FT	LEN=0026 INSTALLED UNKN
SCHULTZ RD (T421)	0040	0040	2411 FT	018 "DIA CIRC METAL
	0040	0040	0 FT	LEN=0040 INSTALLED UNKN
	0040	0040	0 FT	BMSSEN 09/4013/0040/0000
	009701	009701	0 FT	2 0 09100 0 00 0097+15
	009701	009701	0 FT	PLEASANT SPR

DIR: B TOTAL LEN: 8.322 MI. DIST: 06-1 SR: 4013  
 LEFT MUN: HILLTOWN T RIGHT MUN: HILLTOWN T

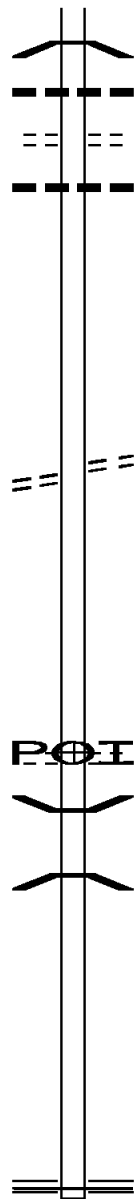
RICKERT RD  
(T417)

006004 FT

0030/0000

003345 FT

000000 FT



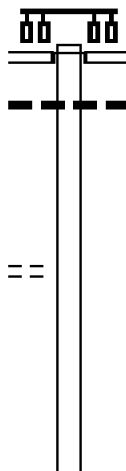
0040/0000	BMSBG 09/4013/0040/0000
0030/3442	LENGTH(AH 2939 BK 3697)
0030/2975	018 " DIA CIRC METAL
0030/2756	LEN=0020 INSTALLED UNKN
	FAIRHILL RD
	(T446)
	012 " DIA CIRC CONCR
	LEN=0010 INSTALLED UNKN
006004 FT	2 0 09100 0 00 0060+00
0030/0000	RICKERT RD
	(T417)
	0030/0000 LENGTH(AH 3697 BK 2659)
003345 FT	2 0 09100 0 00 0033+42
	(APRA) SUNSHINE HOME BU
	MILL RD
	(T415)
	0020/0000 LENGTH(AH 2659 BK 3345)
	0010/2558 BMSEN 09/4013/0010/2546
	2 0 09100 0 00 0025+41
	W. BR. OF NESHAMINY CRE
	0010/2546 BMSBG 09/4013/0010/2546
000000 FT	2 0 09100 0 00 0000+00
	NC DIAMOND ST
	HILLTOWN PK
	(SR4011 SEG 0040/0000)
	MFC BEGIN = D
	0010/0000 LENGTH(AH 3345 BK 0000)

EXTRACT DATE: 12/21/2020 ROADWAY MANAGEMENT SYSTEM PAGE NUMBER: 770  
 PRINT DATE: 12/23/2020 SLD COUNTY/SR - ANNUAL PRINT COUNTY: BUCKS

DIR: B TOTAL LEN: 3.885 MI. DIST: 06-1 SR: 4011  
 LEFT MUN: HILLTOWN T RIGHT MUN: HILLTOWN T

020514 FT  
 CALLOWHILL RD  
 (SR4017 SEG 0020/0000) 0070/1800

1 0 00919 0 00 0186+93 018714 FT  
 HIGHPOINT RD  
 (TWP ) 0070/0000



020514 FT  
 INTER-AHD HILLTOWN ROAD  
 (SR4003 SEG 0060/0000)  
 CALLOWHILL RD  
 (SR4003 SEG 0060/0000)  
 0070/1800  
 0070/1720 036 " DIA CIRC METAL  
 LEN=0045 INSTALLED UNKN

018714 FT  
 5 0070/0000 LENGTH(AH 1800 BK 2625)

INTER-BK HILLTOWN PK



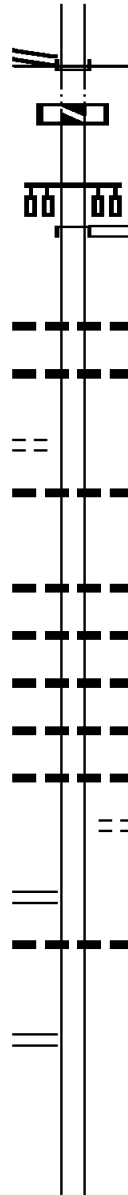
DIR: B TOTAL LEN: 3.885 MI. DIST: 06-1 SR: 4011  
 LEFT MUN: HILLTOWN T RIGHT MUN: HILLTOWN T

1 0 00919 0 00 0160+68 016089 FT  
 LIMEKILN PK  
 (SR0152 SEG 0120/2986) 0060/0000  
 016089 FT

1 0 00919 0 00 0140+67 014080 FT  
 GREEN ST  
 (T406) 0050/0000

1 0 00919 0 00 0104+90 010470 FT  
 DIAMOND ST  
 (SR4013 SEG 0010/0000) 0040/0000

CHURCH RD  
 (SR4008 SEG 0030/3302) 0030/2584



016089 FT (SR0152 SEG 0120/2986)  
 MFC BEGIN = D  
 LTH AH 002625 BK 002973  
 0060/0000 LTH AH 002973 BK 002009  
 016089 FT HILLTOWN PK  
 7054/0000 (SR0152 SEG 0120/0000)  
 INTER-AHD LIMEKILN PK  
 (SR0152 SEG 0120/0000)  
 0050/2009  
 0050/0874 024 " DIA CIR PLASTIC  
 LEN=0038 INSTALLED UNKN  
 0050/0439 015 " DIA CIR PLASTIC  
 014080 FT LEN=0027 INSTALLED UNKN  
 0050/0000 LENGTH(AH 2009 BK 3610)  
 048"H 24"W CON BOX CUL  
 0040/3610 LEN=0045 INSTALLED UNKN  
 0040/2561 018 " DIA CIRC CONCR  
 LEN=0028 INSTALLED UNKN  
 0040/1978 018"H 18"W CONC STRUCT  
 LEN=0027 INSTALLED 2008  
 0040/1440 018 " DIA CIR PLASTIC  
 LEN=0040 INSTALLED UNKN  
 0040/1175 018 " DIA CIR PLASTIC  
 LEN=0031 INSTALLED UNKN  
 0040/0660 018 " DIA CIRC METAL  
 LEN=0025 INSTALLED UNKN  
 0040/0495 CHALFONT RD  
 010470 FT (T408)  
 0040/0000 LENGTH(AH 3610 BK 3803)  
 018 " DIA CIRC CONCR  
 0030/3730 LEN=0040 INSTALLED UNKN

024 " DIA CIRC CONCR

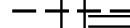
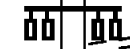
DIR: B TOTAL LEN: 3.885 MI. DIST: 06-1 SR: 4011  
 LEFT MUN: HILLTOWN T RIGHT MUN: HILLTOWN T

1 0 00919 0 00 0066+66 006667 FT  
 KEYSTONE DR  
 (T412) 0030/0000  
 CEDAR HILL DR  
 (T433) 0024/1149  
 SWARTLEY RD  
 (T407) 0024/0891  
 0 0 00000 0 00 0000+00 004723 FT  
 VALLEY VIEW RD  
 (T430) 0024/0000

0030/0530 LEN=0028 INSTALLED UNKN  
 006667 FT  
 0030/0000 LENGTH(AH 3803 BK 1944)  
 0024/0439 024 "DIA CIRC METAL  
 004723 FT LEN=0048 INSTALLED UNKN  
 0024/0000 LENGTH(AH 1944 BK 2699)

002024 FT

002024 FT 1 0 00919 0 00 0019+70  
 TOWNSHIP LINE RD  
 (T410)  
 0020/0000 LENGTH(AH 2699 BK 2024)



000000 FT

0010/1194  
 0010/0677  
 0010/0502 BMS EN 09/4011/0010/0490  
 1 0 00919 0 00 0004+99  
 BRANCH NESHAMINY CREEK  
 0010/0490 BMSBG 09/4011/0010/0490  
 018 "DIA CIRC CONCR  
 0010/0340 LEN=0035 INSTALLED UNKN  
 018 "DIA CIRC METAL  
 0010/0080 LEN=0033 INSTALLED UNKN  
 000000 FT 1 0 00919 0 00 0000+00  
 NC HI LLTOWN PK  
 BETHLEHEM PK  
 (SR0309 SEG 0391/3464)  
 (SR0309 SEG 0390/3515)

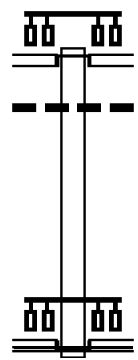
BETHLEHEM PK  
 (SR0309 SEG 0011/0000)  
 (SR0309 SEG 0010/0000) 0010/0000

0010/0000 MFC BEGIN = C  
 LENGTH(AH 2024 BK 0000)

EXTRACT DATE: 12/21/2020 ROADWAY MANAGEMENT SYSTEM PAGE NUMBER: 767  
 PRINT DATE: 12/23/2020 SLD COUNTY/SR - ANNUAL PRINT COUNTY: BUCKS  
 DIR: B TOTAL LEN: .022 MI. DIST: 06-1 SR: 4010  
 LEFT MUN: QUAKERTOWN B RIGHT MUN: QUAKERTOWN B

000115 FT

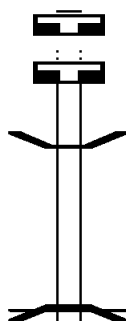
000000 FT



000115 FT  
 INTER-AHD THIRD ST  
 (BORO)  
 BROAD ST  
 (SR0313 SEG 0033/0576)  
 (SR0313 SEG 0032/0564)  
 0010/0115 018 " DIA CIRC METAL  
 0010/0101 LEN=0039 INSTALLED UNKN  
 000000 FT 2 0 09170 0 00 0000+00  
 NC TH IRD ST  
 BROAD ST  
 (SR0313 SEG 0032/0564)  
 (SR0313 SEG 0033/0576)  
 INTER-BK THIRD ST  
 (BORO)  
 MFC BEGIN = B  
 0010/0000 LENGTH(AH 0115 BK 0000)

EXTRACT DATE: 12/21/2020 ROADWAY MANAGEMENT SYSTEM PAGE NUMBER: 766  
 PRINT DATE: 12/23/2020 SLD COUNTY/SR - ANNUAL PRINT COUNTY: BUCKS  
 DIR: B TOTAL LEN: 1.020 MI. DIST: 06-1 SR: 4009  
 LEFT MUN: DOYLESTOWN T RIGHT MUN: DOYLESTOWN T

005384 FT  
 005384 FT  
 005303 FT



005384 FT  
 7030/0000 LENGTH(AH 1809 BK 0321)  
 005384 FT  
 7028/0000 LENGTH(AH 0321 BK 0081)  
 \* REF-AHD BMSSEN 09/4009/0026/0000  
 0026/0081 OLD DUBLIN PK  
 (T541)  
 \* REF-BK 1 0 00270 0 00 0056+33  
 OLD DUBLIN PK  
 (T541)  
 PINE RUN  
 BMSBG 09/4009/0026/0000  
 MFC BEGIN = D  
 0026/0000 LENGTH(AH 0081 BK 0313)

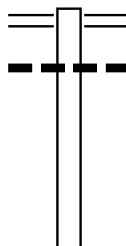
DIR: B TOTAL LEN: 1.020 MI. DIST: 06-1 SR: 4009  
 LEFT MUN: DOYLESTOWN T RIGHT MUN: DOYLESTOWN T

ROADWAY	START	END	LENGTH	MARKINGS	DESCRIPTION
	005303		FT		
PINE RUN RD (SR4007 SEG 0060/2953)	0020	2209	2209		INTER-AHD OLD DUBLIN PK
BIRCHWOOD DR (T467)	0020	1231	1231		TRAFALGAR RD
1 0 00270 0 00 0031+08 SANDY RIDGE RD (T397)	0020	0000	0000		GREENWAY DR (PRDR)
	0010	2672	2672		LENGTH(AH 2209 BK 3094) 018" DIA CIRC CONCR
DOYLESTOWN DOYLESTOWN B SANDY RIDGE DR (BORO)	0010	2264	2264		LEN=0045 INSTALLED UNKN BMS EN 09/4009/0010/2693
BROADALE RD (BORO)	0010	1474	1474		018" DIA CIRC CONCR
REGENCY WOODS DR. (PRDR)	0010	1028	1028		LEN=0042 INSTALLED UNKN 1 0 00270 0 00 0026+68 PA-611 BYPASS (NB)
	0010	0730	0730		BMSBG 09/4009/0010/2693
	0010	0684	0684		PARK DR (T405)
	0010	0667	0667		AUTUMN LEAF DR (T576)
	000000		FT		024"H 05"W ELLIP CONC LEN=0030 INSTALLED UNKN COOKS RUN
MAIN ST (SR1001 SEG 0060/1170) (SR1001 SEG 0061/1199)	0010	0000	0000		STRUCTURE LENGTH 10 FT BMSID 09/4009/0010/0684 018" DIA CIRC CONCR
					LEN=0035 INSTALLED UNKN
					1 0 00270 0 00 0000+00 MAIN ST (SR1001 SEG 0061/1199) (SR1001 SEG 0060/1170)
					NC OLD DUBLIN PK
					INTER-BK EAST ST (BORO)
					MFC BEGIN = C
					LENGTH(AH 3094 BK 0000)

EXTRACT DATE: 12/21/2020 ROADWAY MANAGEMENT SYSTEM PAGE NUMBER: 764  
PRINT DATE: 12/23/2020 SLD COUNTY/SR - ANNUAL PRINT COUNTY: BUCKS

DIR: B TOTAL LEN: 1.983 MI. DIST: 06-1 SR: 4008  
LEFT MUN: HILLTOWN T RIGHT MUN: HILLTOWN T

010469 FT



010469 FT HILLTOWN PK  
0030/3302 (SR4011 SEG 0030/2584)  
015 " DIA CAST IRON  
0030/3284 LEN=0043 INSTALLED 1980

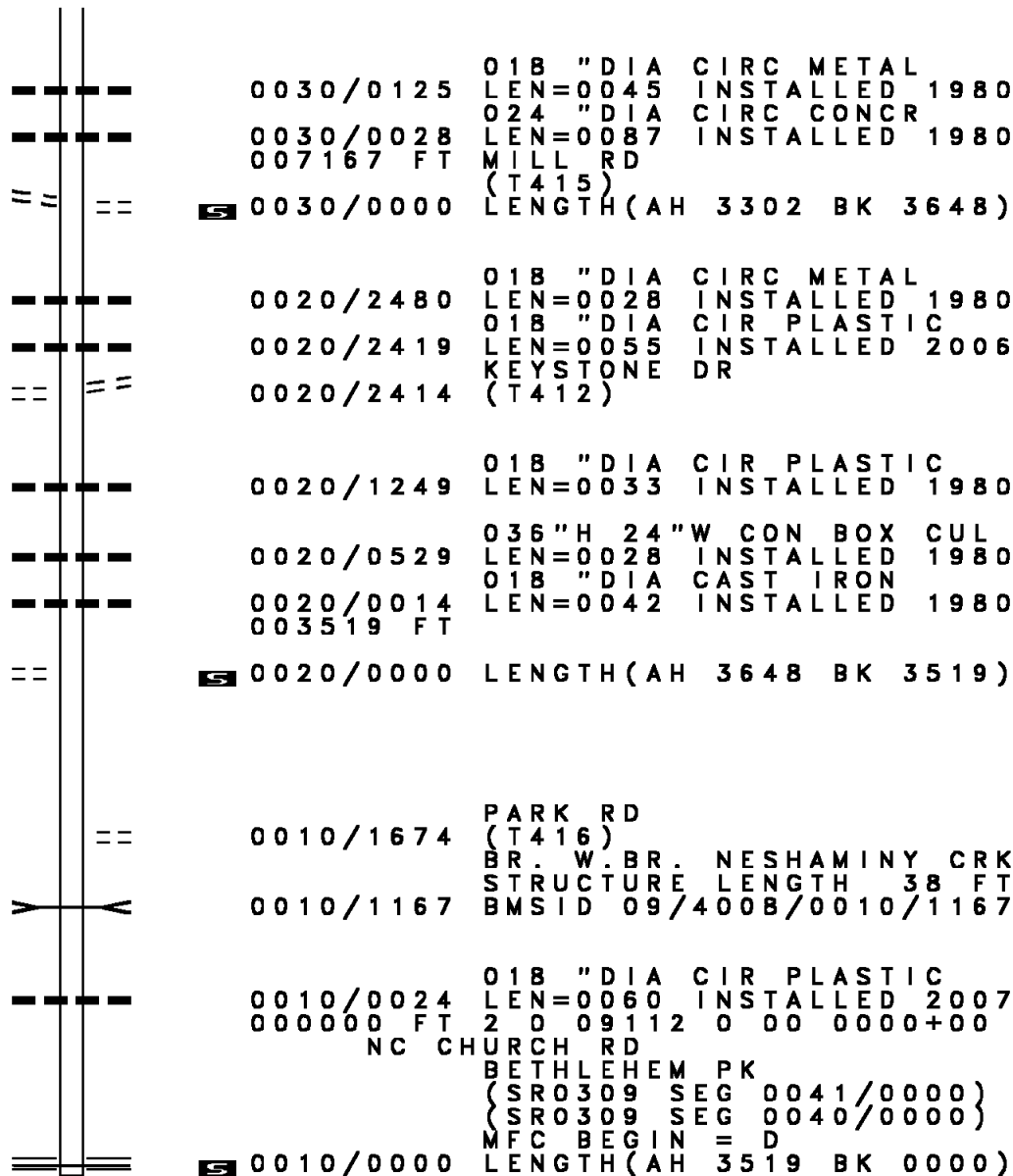
DIR: B TOTAL LEN: 1.983 MI. DIST: 06-1 SR: 4008  
 LEFT MUN: HILLTOWN T RIGHT MUN: HILLTOWN T

2 0 09112 0 00 0071+76 007167 FT  
 MILL RD  
 (T415) 0030/0000

KEYSTONE DR  
 (T412) 0020/2414

2 0 09112 0 00 0035+18 003519 FT  
 FAIRHILL SCHOOL RD  
 (T401) 0020/0000

000000 FT



Location / Segment	Start Station	End Station	Length (FT)	Material / Notes
OLD DUBLIN PK (T541)	010943	0060/2953	0060/2953	010943 FT OLD DUBLIN PK (SR4009 SEG 0020/2209)
CHAPMAN RD (T358)	0060/2273			048 " DIA CIRC METAL LEN=0042 INSTALLED UNKN
	0060/1726			018 "H 00 "W MULT CONCR LEN=0045 INSTALLED UNKN
	0060/1697			018 "H 00 "W MULT METAL LEN=0020 INSTALLED UNKN
	0060/1449			CEDAR WOODS DR (T470)
RICKERTS RD (T356)	0060/0524			018 " DIA CIRC METAL LEN=0029 INSTALLED UNKN
	0060/0020			024 " DIA CIRC CONCR LEN=0030 INSTALLED UNKN
	007990	007990	007990 FT	2 0 09070 0 00 0043+11 MEETING HOUSE RD (T335)
2 0 09070 0 00 0015+64 LIMEKILN RD (T334)	0050/1904			5 0060/0000 LENGTH(AH 2953 BK 2512)
	0050/1045			036 " DIA CIR PLASTIC LEN=0020 INSTALLED UNKN
	005478			005478 FT NC PINE RUN RD MFC BEGIN = E
	0050/0000			5 0050/0000 LENGTH(AH 2512 BK 1293)



DIR: B TOTAL LEN: 2.073 MI. DIST: 06-1 SR: 4007  
 LEFT MUN: DOYLESTOWN T RIGHT MUN: DOYLESTOWN T

WINDEY WY  
 (T515) 0040/0483  
 2 0 09070 0 00 0000+00 004185 FT  
 SANDY RIDGE RD  
 (SR4005 SEG 0030/2175) 0040/0000


OLDE COLONIAL DR  
 (T531) 0030/0736

2 0 09069 0 00 0119+84 001694 FT  
 SHADY RETREAT RD  
 (T395) 0030/0000

HOSPITAL ENTRANCE RD  
 (PRDR) 0020/1177

DOYLE ELEMENTARY SCH  
 (PRDR) 0020/0096  
 000000 FT

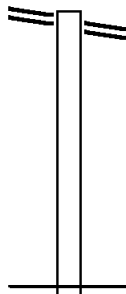
000000 FT



EXTRACT DATE: 12/21/2020 ROADWAY MANAGEMENT SYSTEM PAGE NUMBER: 760  
 PRINT DATE: 12/23/2020 SLD COUNTY/SR - ANNUAL PRINT COUNTY: BUCKS  
 DIR: B TOTAL LEN: .359 MI. DIST: 06-1 SR: 4006  
 LEFT MUN: SPRINGFIELD T RIGHT MUN: SPRINGFIELD T

RICHLANDTOWN PK 001894 FT  
 (SR4047 SEG 0140/1447) 0010/1894

000000 FT



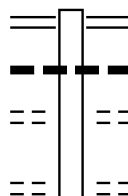
001894 FT RICHLANDTOWN PK  
 0010/1894 (SR4047 SEG 0140/1447)

000000 FT 2 0 09072 0 00 0000+00  
 \* REF-BK NC FLINT HILL RD  
 (TWP)  
 MFC BEGIN = E  
 0010/0000 LENGTH(AH 1894 BK 0000)

EXTRACT DATE: 12/21/2020 ROADWAY MANAGEMENT SYSTEM PAGE NUMBER: 759  
 PRINT DATE: 12/23/2020 SLD COUNTY/SR - ANNUAL PRINT COUNTY: BUCKS  
 DIR: B TOTAL LEN: 1.796 MI. DIST: 06-1 SR: 4005  
 LEFT MUN: DOYLESTOWN T RIGHT MUN: DOYLESTOWN T

SHADY GROVE CR  
 (T414)  
 SHADY GROVE CR  
 (T414)

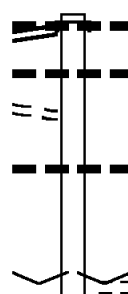

009481 FT  
 0030/1132  
 0030/0367



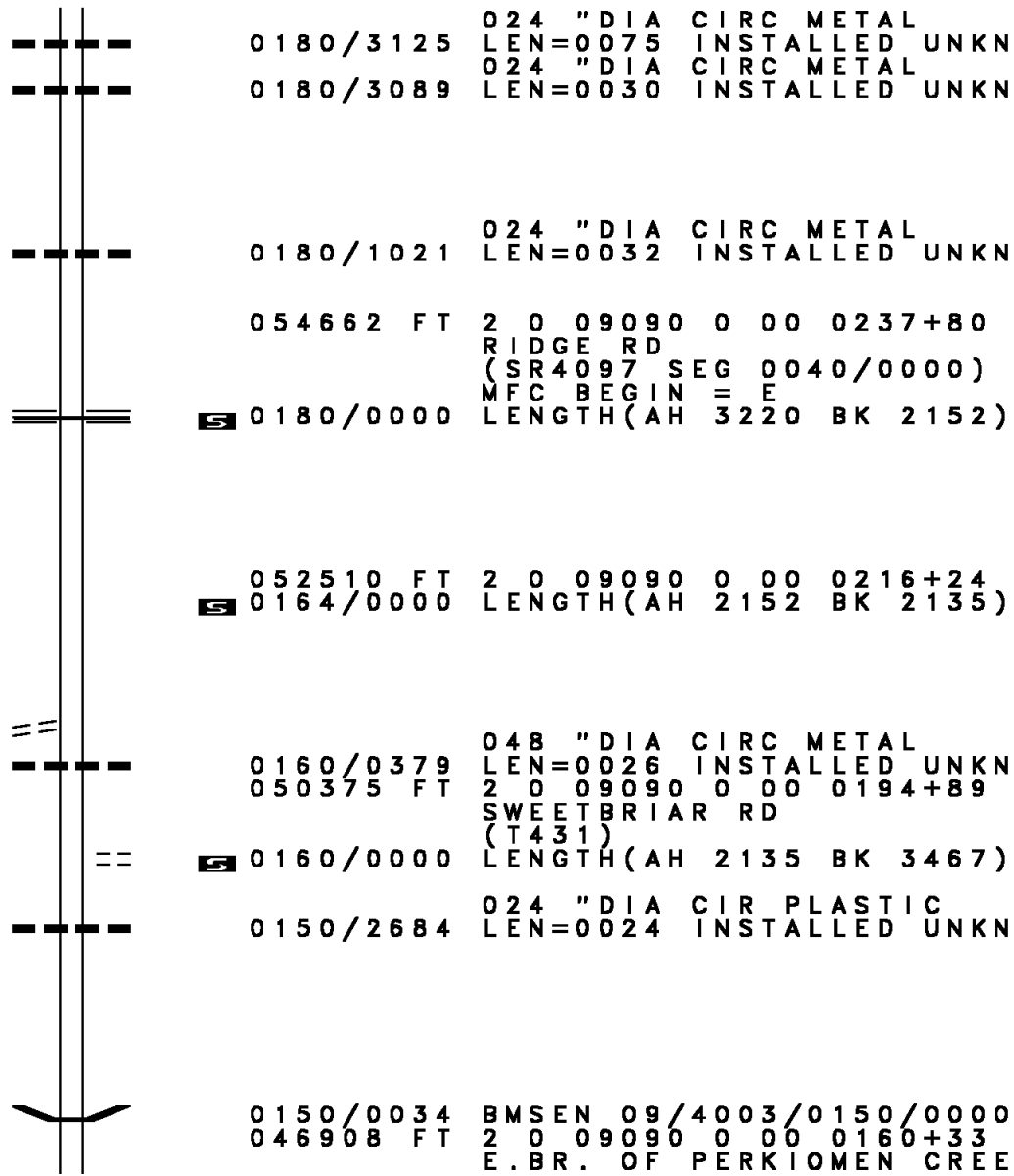
009481 FT LIMEKILN RD  
 0030/2175 (SR4007 SEG 0040/0000)  
 0030/1626 024 " DIA CIR PLASTIC  
 LEN=0024 INSTALLED UNKN  
 SYCAMORE WY  
 0030/1132 (T413)  
 0030/0367 BUTTWOOD LN  
 (T414)

DIR: B TOTAL LEN: 1.796 MI. DIST: 06-1 SR: 4005  
 LEFT MUN: DOYLESTOWN T RIGHT MUN: DOYLESTOWN T

Stationing	Length	Material	Notes
2 0 09069 0 00 0072+16 007306 FT	0030/0162	018 " DIA CIRC METAL	LEN=0026 INSTALLED UNKN
PINE VALLEY RD (T451)	0030/0000		LENGTH(AH 2175 BK 1642)
REN WY (PRDR)	0024/0550		
0 0 00000 0 00 0000+00 005664 FT	0024/0543	024 " DIA CIRC METAL	LEN=0032 INSTALLED UNKN
THEODORE WY (TWP )	0024/0000		LENGTH(AH 1642 BK 2424)
	0020/1092	IRON HILL RD (T346)	
	0020/0645	018 " DIA CIRC CONCR	LEN=0040 INSTALLED UNKN
	0020/0508	FOX HILL RD (T516)	
2 0 09069 0 00 0031+50 003240 FT	0020/0000		LENGTH(AH 2424 BK 3240)
IRON HILL RD (T346)			
CAVALLO WY (TWP )	0010/1820		
	0010/1200	DOYLESTOWN NEW BRITAIN B	
	0010/1110	024 " DIA CIRC CONCR	LEN=0035 INSTALLED UNKN
	0010/0980	MAPLE LN (BORO)	
RIDGE VIEW LN (BORO)	0010/0980		
COPPER BEACH LN (PRDR)	0010/0410		
COPPER BEACH LN (PRDR)	0010/0250		
	0010/0025	018 " DIA CIRC METAL	LEN=0055 INSTALLED UNKN
000000 FT	000000 FT	2 0 09069 0 00 0000+00	
		NC SA ANDY RIDGE RD BUTLER AV (SR4202 SEG 0090/0000)	
		MFC BEGIN = E	
	0010/0000		LENGTH(AH 3240 BK 0000)

	058930 FT		058930 FT	
OLD BETHLEHEM RD (SR4041 SEG 0030/3930)	0190/1048		INTER-AHD	THREE MILE RUN RD (TWP )
			0190/1048	018 " DIA CIRC CONCR LEN=0043 INSTALLED UNKN
CREEK RD (T439)	0190/0519		0190/0991	018 " DIA CIRC METAL LEN=0057 INSTALLED UNKN
	057882 FT		0190/0451	018 " DIA CIRC METAL LEN=0037 INSTALLED UNKN
			057882 FT	2 0 09090 0 00 0270+23 VILLAGE: NOCKAMIXN PARK THREE MILE RUN RD (PARK)
			 0190/0000	LENGTH(AH 1048 BK 3220)

DIR: B TOTAL LEN: 11.161 MI. DIST: 06-1 SR: 4003  
 LEFT MUN: BEDMINSTER T RIGHT MUN: BEDMINSTER T



0180/3125  
 0180/3089

054662 FT

052510 FT

SWEETBRIAR RD  
 (T431)

0160/0721  
 050375 FT

046908 FT

024 " DIA CIRC METAL  
 LEN=0075 INSTALLED UNKN  
 024 " DIA CIRC METAL  
 LEN=0030 INSTALLED UNKN  
  
 024 " DIA CIRC METAL  
 LEN=0032 INSTALLED UNKN  
 054662 FT 2 0 09090 0 00 0237+80  
 RIDGE RD  
 (SR4097 SEG 0040/0000)  
 MFC BEGIN = E  
 0180/0000 LENGTH(AH 3220 BK 2152)  
  
 052510 FT 2 0 09090 0 00 0216+24  
 0164/0000 LENGTH(AH 2152 BK 2135)  
  
 0160/0379 048 " DIA CIRC METAL  
 LEN=0026 INSTALLED UNKN  
 050375 FT 2 0 09090 0 00 0194+89  
 SWEETBRIAR RD  
 (T431)  
 0160/0000 LENGTH(AH 2135 BK 3467)  
  
 0150/2684 024 " DIA CIR PLASTIC  
 LEN=0024 INSTALLED UNKN  
  
 0150/0034 BMS EN 09/4003/0150/0000  
 046908 FT 2 0 09090 0 00 0160+33  
 E. BR. OF PERKIOMEN CREE

DIR: B TOTAL LEN: 11.161 MI. DIST: 06-1 SR: 4003  
 LEFT MUN: BEDMINSTER T RIGHT MUN: BEDMINSTER T

Segment Description	Segment ID	Length (FT)	Material / Details
	0150/0000	045605	BMSBG 09/4003/0150/0000 LENGTH(AH 3467 BK 1303) 036 " DIA CIRC METAL
	0140/0917		LEN=0029 INSTALLED UNKN 018 " DIA CIRC CONCR
	0140/0576	045605	LEN=0022 INSTALLED UNKN 2 0 09090 0 00 0147+10 CENTER SCHOOL RD (T429)
	0140/0000		LENGTH(AH 1303 BK 4268)
BLUE SCHOOL RD (SR4021 SEG 0070/3864)	0130/0886	041337	024 " DIA CIRC METAL LEN=0026 INSTALLED UNKN
	0130/0464	041337	036 " DIA CIRC METAL LEN=0026 INSTALLED 2009 2 0 09090 0 00 0104+36 WOODSIDE RD (T441)
	0130/0000		LENGTH(AH 4268 BK 3372)
BEDMINSTER RD (SR0113 SEG 0180/0000)	0120/1936	037965	015 " DIA CAST IRON LEN=0070 INSTALLED UNKN BEDMINSTER RD (SR0113 SEG 0180/0000) IRISH MEETING HOUSE RD (SR4025 SEG 0010/0000)
	0120/1684		BMSSEN 09/4003/0120/1455 2 0 09090 0 00 0085+32 BRANCH OF DEEP RUN
	0120/1490		BMSBG 09/4003/0120/1455
	0120/1455	037965	2 0 09090 0 00 0070+75 VILLAGE: BEDMINSTER TWP TWIN OAKS DR (T458)
	0120/0000		LENGTH(AH 3372 BK 3081)

DIR: B TOTAL LEN: 11.161 MI. DIST: 06-1 SR: 4003  
 LEFT MUN: BEDMINSTER T RIGHT MUN: BEDMINSTER T

SADDLERY DR  
(TWP)

0110/1511



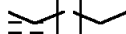
0110/1511

BARNHILL RD  
(T496)

072"H 60"W ELLIP CONC  
LEN=0043 INSTALLED UNKN

BUCKS RD  
(T376)

034884 FT



0110/0000

034884 FT 2 0 09090 0 00 0039+60  
VILLAGE: BEDMNSTR 18944  
LENGTH(AH 3081 BK 3984)  
036 "DIA CIRC METAL  
LEN=0055 INSTALLED UNKN

0100/3974



0100/3355

BEDMINSTER  
DUBLIN B

018 "DIA CIRC CONCR  
LEN=0030 INSTALLED UNKN  
FOREST DR

0100/2802



0100/2794

(T467)

018 "DIA CIRC CONCR  
LEN=0030 INSTALLED UNKN

0100/2750



0100/0700

DEEP RUN RD  
(SR4023 SEG 0010/0000)

018 "DIA CIRC CONCR  
LEN=0055 INSTALLED UNKN

0100/0305

NC EL  
ELEPHANT RD

2 0 09090 0 00 0000+00 030900 FT  
MAIN ST  
(SR0313 SEG 0242/1366) 0100/0000  
030900 FT



0100/0000

MAIN ST  
(SR0313 SEG 0242/1366)

LTH AH 003984 BK 000039

030900 FT

7094/0000

LTH AH 000039 BK 002506  
MAIN ST  
(SR0313 SEG 0242/1406)

INTER-AHD



0090/2506

MAIN ST  
(SR0313 SEG 0242/1406)

024 "DIA CIRC CONCR  
LEN=0100 INSTALLED UNKN

0090/2455

MIDDLE RD

0090/2433

(BORO)

018 "DIA CIRC CONCR



DIR: B TOTAL LEN: 11.161 MI. DIST: 06-1 SR: 4003  
 LEFT MUN: DUBLIN B RIGHT MUN: DUBLIN B

CHERRY LN  
(BORO)

0090/1435

SADDLEBROOK DR  
(BORO)

0090/0813

FRONTIER RD  
(T361)

028394 FT

0090/0000

025085 FT

0090/2235	LEN=0027	018 "DIA	CIRC CONCR	UNKN
0090/2027	LEN=0025	018 "DIA	CIRC CONCR	UNKN
0090/1790	LEN=0025	018 "DIA	CIRC CONCR	UNKN
0090/1690	LEN=0025	018 "DIA	CIRC CONCR	UNKN
0090/1539	LEN=0025	018 "DIA	CIRC CONCR	UNKN
0090/1438	LEN=0025	018 "DIA	CIRC CONCR	UNKN
0090/1370	LEN=0030	018 "DIA	CIRC CONCR	UNKN
0090/1171	LEN=0025	018 "DIA	CIRC CONCR	UNKN
0090/0990	LEN=0025	DUBLIN		UNKN
0090/0856		HILLTOWN	T	
0090/0545	LEN=0035	NC MAPLE AV	CIR PLASTIC	
028394 FT	2 0 09087		0 00 0081+32	
0090/0000	LENGTH(AH		DUBLIN 18917	
0084/2960	LEN=0050	018 "DIA	CIRC CONCR	2001
0084/2260	LEN=0060	018 "DIA	CIRC METAL	2009
0084/1805	LEN=0050	018 "DIA	CIR PLASTIC	2009
0084/1330	LEN=0060	018 "DIA	CIRC PLASTIC	2009
0084/0762	LEN=0055	072 "DIA	CIRC METAL	UNKN
0084/0330	LEN=0040	024 "DIA	CIR PLASTIC	2009
025085 FT	2 0 09087		0 00 0048+19	
0084/0000	LENGTH(AH		3309 BK 1873)	
0080/1873	LEN=0055	048 "DIA	CIRC METAL	2009
		BYPASS RD		
		(T351)		
		BMS EN 09/4003/0080/1643		

EXTRACT DATE: 12/21/2020  
PRINT DATE: 12/23/2020

ROADWAY MANAGEMENT SYSTEM  
SLD COUNTY/SR - ANNUAL PRINT

PAGE NUMBER: 752  
COUNTY: BUCKS

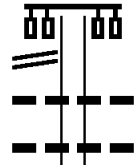
DIR: B TOTAL LEN: 11.161 MI.  
LEFT MUN: HILLTOWN T

DIST: 06-1 SR: 4003  
RIGHT MUN: HILLTOWN T

ROADWAY	STATION	TYPE	DESCRIPTION
	023212 FT		BRIDGE POSTED (TONS) 2 0 09087 0 00 0045+78 SGL 32 COMB
	023212 FT		MORRIS RUN BMSBG 09/4003/0080/1643 036 "DIA CIR PLASTIC
	023212 FT		LEN=0050 INSTALLED UNKN 024 "DIA CIRC CONCR
	023212 FT		LEN=0180 INSTALLED UNKN
	023212 FT		2 0 09087 0 00 0029+49 VILLAGE: HILLTWN T19844 024 "DIA CIRC CONCR
	023212 FT		LEN=0030 INSTALLED UNKN WELCOME HOUSE RD (T358)
	0080/0000		LENGTH(AH 1873 BK 2932)
LONGVIEW RD (T349)	0070/1519	== ==	PINESIDE DR (TWP )
	020280 FT		2 0 09087 0 00 0000+00 VILLAGE: HILLTWN T18944
HILLTOWN PK (SR4019 SEG 0010/0000)	0070/0000	NC DU	DUBLIN RD LENGTH(AH 2932 BK 3635)
	0060/3600		018 "DIA CIRC METAL LEN=0044 INSTALLED UNKN
	0060/2771		UPPER CHURCH RD (T448)
	0060/2760		018 "DIA CIRC METAL LEN=0050 INSTALLED UNKN
	0060/1978		018 "DIA CIR PLASTIC LEN=0032 INSTALLED 2013
	016645 FT		015 "DIA CIR PLASTIC LEN=0070 INSTALLED 2005
CALLOWHILL RD (SR4017 SEG 0020/0000)	016645 FT		1 0 00919 0 00 0204+77 VILLAGE: LOUXS CORNER NC HILLTOWN PK

DIR: B TOTAL LEN: 11.161 MI. DIST: 06-1 SR: 4003  
 LEFT MUN: HILLTOWN T RIGHT MUN: HILLTOWN T

HILLTOWN PK  
 (SR4011 SEG 0070/1800) 0060/0000



0060/0000 LENGTH(AH 3635 BK 2342)  
 048"H 36"W ELLIP METAL  
 0054/2020 LEN=0040 INSTALLED UNKN  
 024"H 18"W ELLIP CONC  
 0054/1750 LEN=0040 INSTALLED UNKN

ROSENBERGER DR  
 (TWP ) 0054/1454

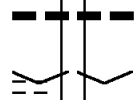


2 0 09078 0 00 0144+45 014303 FT  
 BROAD ST  
 (T413) 0054/0000



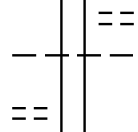
014303 FT BROAD ST  
 (T448)  
 0054/0000 LENGTH(AH 2342 BK 2085)

SKUNK HOLLOW RD  
 (T411) 012218 FT  
 0050/0000



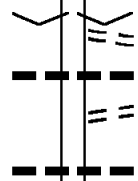
0050/0102 024 "DIA CIRC CONCR  
 012218 FT LEN=0038 INSTALLED UNKN  
 2 0 09078 0 00 0123+21  
 VILLAGE: HILLTWN T18914  
 0050/0000 LENGTH(AH 2085 BK 1976)

UPPER STUMP RD  
 (T409) 0040/0716



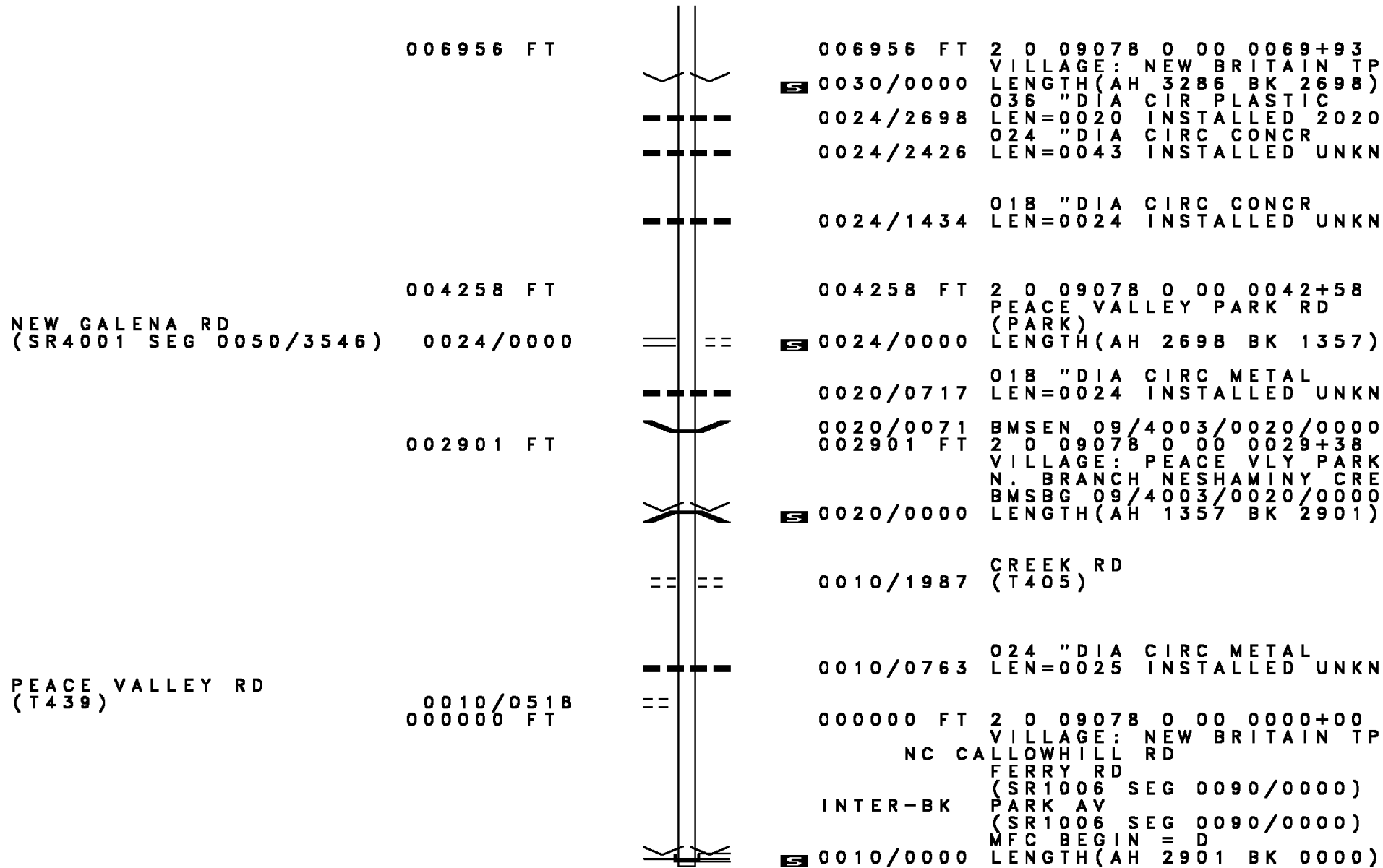
0040/1006 UPPER STUMP RD  
 (T409)  
 0040/0924 HILLTOWN  
 NEW BRITAIN T

010242 FT



010242 FT 2 0 09078 0 00 0102+21  
 VILLAGE: NW BRIT/HILLTN  
 MYERS RD  
 (T346)  
 0040/0000 LENGTH(AH 1976 BK 3286)  
 036 "DIA CIRC CONCR  
 0030/3192 LEN=0070 INSTALLED UNKN  
 LC TO/FROM MEYERS RD  
 (CONN)  
 0030/2984 024 "DIA CIRC CONCR  
 0030/2765 LEN=0070 INSTALLED UNKN

DIR: B TOTAL LEN: 11.161 MI. DIST: 06-1 SR: 4003  
 LEFT MUN: NEW BRITAIN T RIGHT MUN: NEW BRITAIN T



006956 FT

006956 FT 2 0 09078 0 00 0069+93  
 VILLAGE: NEW BRITAIN TP  
 0030/0000 LENGTH(AH 3286 BK 2698)  
 036 "DIA CIR PLASTIC  
 0024/2698 LEN=0020 INSTALLED 2020  
 024 "DIA CIRC CONCR  
 0024/2426 LEN=0043 INSTALLED UNKN

004258 FT

NEW GALENA RD  
 (SR4001 SEG 0050/3546) 0024/0000

004258 FT 2 0 09078 0 00 0042+58  
 PEACE VALLEY PARK RD  
 (PARK)  
 0024/0000 LENGTH(AH 2698 BK 1357)  
 018 "DIA CIRC METAL  
 0020/0717 LEN=0024 INSTALLED UNKN

002901 FT

0020/0071 BMS EN 09/4003/0020/0000  
 002901 FT 2 0 09078 0 00 0029+38  
 VILLAGE: PEACE VLY PARK  
 N. BRANCH NESHAMINY CRE  
 BMSBG 09/4003/0020/0000  
 0020/0000 LENGTH(AH 1357 BK 2901)

PEACE VALLEY RD  
 (T439)

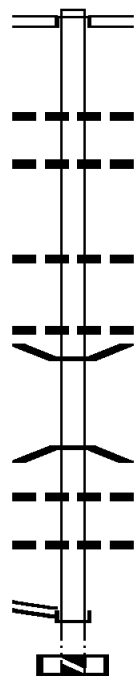
0010/0518  
 000000 FT

0010/1987 CREEK RD  
 (T405)  
 0010/0763 024 "DIA CIRC METAL  
 LEN=0025 INSTALLED UNKN

000000 FT 2 0 09078 0 00 0000+00  
 VILLAGE: NEW BRITAIN TP  
 NC CA LLOWHILL RD  
 FERRY RD  
 (SR1006 SEG 0090/0000)  
 INTER-BK PARK AV  
 (SR1006 SEG 0090/0000)  
 MFC BEGIN = D  
 0010/0000 LENGTH(AH 2901 BK 0000)

012485 FT

012485 FT  
 INTER-AHD PEACE VALLEY PARK RD  
 (PARK)  
 CALLOWHILL RD  
 (SR4003 SEG 0024/0000)



0050/3546  
 0050/2510 015 " DIA CIRC CONCR  
 LEN=0030 INSTALLED UNKN  
 0050/2142 048 " DIA CIR PLASTIC  
 LEN=0031 INSTALLED 2006

0050/1118 015 " DIA CIRC CONCR  
 LEN=0030 INSTALLED 2009

0050/0443 024 " DIA CIR PLASTIC  
 LEN=0031 INSTALLED 2006  
 0050/0022 BMSFN 09/4001/0050/0000  
 008939 FT 2 0 09074 0 00 0089+45

008939 FT

0050/0000 BMSBG 09/4001/0050/0000  
 LENGTH(AH 3546 BK 0630)  
 036 " DIA CIR PLASTIC  
 0040/0480 LEN=0100 INSTALLED 2009  
 018 " DIA CIRC METAL  
 0040/0020 LEN=0022 INSTALLED 1980  
 INTER-BK LIMEKILN PK  
 (SR0152 SEG 0094/0000)

2 0 09074 0 00 0083+09 008309 FT  
 LIMEKILN PK 0040/0000  
 (SR0152 SEG 0094/0000) 008309 FT

0040/0000 LTH AH 000630 BK 002458  
 008309 FT  
 7034/0000 LTH AH 002458 BK 003183

EXTRACT DATE: 12/21/2020  
PRINT DATE: 12/23/2020

ROADWAY MANAGEMENT SYSTEM  
SLD COUNTY/SR - ANNUAL PRINT

PAGE NUMBER: 748  
COUNTY: BUCKS

DIR: B TOTAL LEN: 2.365 MI.  
LEFT MUN: NEW BRITAIN T

DIST: 06-1 SR: 4001  
RIGHT MUN: NEW BRITAIN T

PEGGY LN  
(T539)  
GERTRUDE DR  
(T540)

0030/1858  
0030/1406

005126 FT

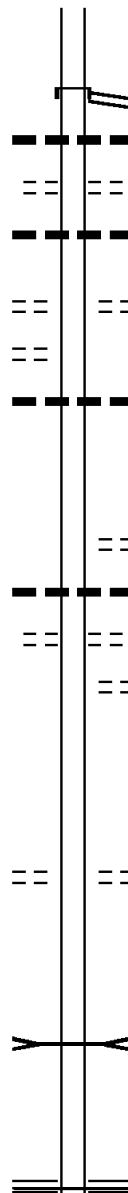
2 0 09074 0 00 0023+54  
WALTERS RD  
(T338)

002228 FT  
0020/0000

NEW GALENA RD  
(SR1006 SEG 0030/0000)

000000 FT

0010/0000



INTER-AHD LIMEKILN PK  
(SR0152 SEG 0090/1649)  
LIMEKILN PK  
0030/3183 (SR0152 SEG 0090/1649)  
024 " DIA CIRC METAL  
0030/3114 LEN=0061 INSTALLED 1980  
NEWVILLE RD  
0030/2771 (T320)  
024 " DIA CIRC METAL  
0030/2755 LEN=0335 INSTALLED 1980  
FARBER DR  
0030/1858 (T537)  
018 " DIA CIRC METAL  
0030/1100 LEN=0045 INSTALLED 1980  
005126 FT 2 0 09074 0 00 0053+06  
FARBER DR  
(T537)  
0030/0000 LENGTH(AH 3183 BK 2898)  
015 " DIA CIRC METAL  
0020/2568 LEN=0030 INSTALLED 2009  
SELLERSVILLE RD  
0020/2529 (T338)  
GLEN DR  
0020/1938 (T559)

002228 FT WALTERS RD  
(T336)  
0020/0000 LENGTH(AH 2898 BK 2228)

WALTERS RUN/READING CRE  
STRUCTURE LENGTH 32 FT  
0010/0587 BMSID 09/4001/0010/0587  
000000 FT 2 0 09074 0 00 0000+00  
NC NEW GALENA RD  
BARRY RD  
(SR1006 SEG 0030/0000)  
MFC BEGIN = D  
0010/0000 LENGTH(AH 2228 BK 0000)


	027634 FT		027634 FT	
MAIN ST (SR1001 SEG 0050/0000) HARVEY AV (TWP)	0120/1074 0120/0773		INTER-AHD COURT ST (TWP) MAIN ST (SR1001 SEG 0050/0000)	0120/1074
			018 "DIA CIRC CONCR LEN=0026 INSTALLED UNKN HAMILTON ST (TWP)	
	026560 FT		018 "DIA CIRC CONCR LEN=0030 INSTALLED UNKN FROM 3002/0051 SH (CONN)	
STATE ST (SR3002 SEG 0040/1619)	0120/0000 026560 FT		1 0 00178 7 00 0000+00 STATE ST (SR3002 SEG 0051/0000) NC COURT ST CLINTON ST (BORO)	0120/0105 0120/0103 026560 FT
			LENGTH(AH 1074 BK 2730)	
MEMORIAL DR (T501)	0100/3693		7110/0000 LENGTH(AH 2730 BK 3693) INTER-AHD WEST COURT ST (BORO) ASPEN WY (PRDR)	0100/0000 026560 FT 7110/0000
			DOYLESTOWN T ASPEN WY (PRDR)	0100/3693 0100/3279
WISTERIA LN (PRDR)	0100/1935			
			OP ID DOYLESTOWN BY-PASS DOYLESTOWN BY-PASS	0100/1219
			OP ID DOYLESTOWN BY-PASS MFC BEGIN = D	0100/1140
			015 "DIA CIRC METAL LEN=0060 INSTALLED UNKN (AAR 593162N)#TRKS 01	0100/0600 0100/0540

DIR: B TOTAL LEN: 5.234 MI. DIST: 06-1 SR: 3003  
 LEFT MUN: DOYLESTOWN T RIGHT MUN: DOYLESTOWN T

2 0 09041 0 00 0237+60 022867 FT  
 NEW BRITAIN RD  
 (T345) 0100/0000

FARM VIEW RD  
 (TWP) 0090/0246  
 021159 FT

2 0 09041 0 00 0190+75 018060 FT  
 ALMSHOUSE RD  
 (SR2089 SEG 0140/0000) 0080/0000  
 018060 FT





DIR: B TOTAL LEN: 5.234 MI. DIST: 06-1 SR: 3003  
 LEFT MUN: DOYLESTOWN T RIGHT MUN: DOYLESTOWN T

014688 FT

0070/0568 036 " DIA CIRC CONCR  
 LEN=0032 INSTALLED UNKN  
 0070/0330 036 "H 24 "W ELLIP CONC  
 LEN=0030 INSTALLED UNKN  
 014688 FT 2 0 09041 0 00 0148+00  
 OLD NEW RD  
 (T338)  
 0070/0000 LENGTH(AH 3372 BK 2364)

012324 FT

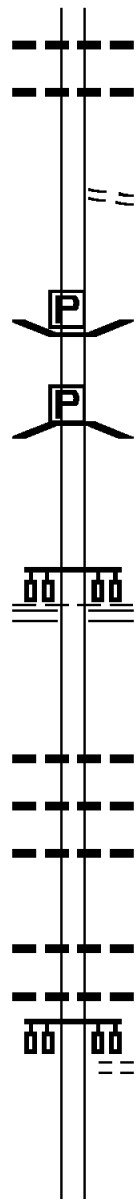
0060/0833 BMSBN 09/3003/0060/0811  
 BRIDGE POSTED (TONS)  
 2 0 09041 0 00 0131+95  
 SGL 34 COMB 40  
 BRANCH OF MILL CREEK  
 0060/0811 BMSBG 09/3003/0060/0811  
 012324 FT 2 0 09041 0 00 0123+78  
 BRISTOL RD  
 (SR2025 SEG 0042/1697)

0060/0000 DOYLESTOWN  
 WARRINGTON T  
 LENGTH(AH 2364 BK 2450)

009874 FT

0050/0885 024 " DIA CIRC METAL  
 LEN=0029 INSTALLED UNKN  
 0050/0363 024 " DIA CIR PLASTIC  
 LEN=0040 INSTALLED 2006  
 0050/0155 024 " DIA CIRC METAL  
 LEN=0038 INSTALLED UNKN  
 009874 FT 2 0 09041 0 00 0099+13  
 0050/0000 LENGTH(AH 2450 BK 2613)  
 0040/2613 024 " DIA CIRC CONCR  
 LEN=0040 INSTALLED UNKN  
 0040/2035 036 " DIA CIRC METAL  
 LEN=0070 INSTALLED UNKN  
 BELLFLOWER BL  
 (TWP )  
 0040/1751

018 " DIA CIRC CONCR



DIR: B TOTAL LEN: 5.234 MI. DIST: 06-1 SR: 3003  
 LEFT MUN: WARRINGTON T RIGHT MUN: WARRINGTON T

Length (FT)	Diagram	Code	Description
007261	---     ---	0040/0030	LEN=0040 INSTALLED UNKN 007261 FT 2 0 09041 0 00 0073+00 PICKERTOWN RD (T334)
	     ==	0040/0000	LENGTH(AH 2613 BK 1977) 024 " DIA CIRC CONCR
	---     ---	0030/1920	LEN=0042 INSTALLED UNKN 048 " DIA CIRC CONCR
	---     ---	0030/1125	LEN=0038 INSTALLED UNKN
005284	---     ---	005284 FT	2 0 09041 0 00 0053+14 STREET RD (SR3001 SEG 0012/0000)
	     ==	0030/0000	LENGTH(AH 1977 BK 2622)
	---     ---	0020/1635	018 " DIA CIRC METAL LEN=0028 INSTALLED UNKN
002662	---     ---	002662 FT	2 0 09041 0 00 0026+78 BRADLEY RD (T332)
	     ==	0020/0000	LENGTH(AH 2622 BK 2662)
	---     ---	0010/0425	036 " DIA CIR PLASTIC LEN=0040 INSTALLED UNKN
	---     ---	0010/0050	018 " DIA CIRC CONCR LEN=0050 INSTALLED UNKN
000000	---     ---	000000 FT	2 0 09041 0 00 0000+00 NC LOWER STATE RD COUNTY LINE RD (SR2038 SEG 0094/0000) (SR2038 SEG 0095/0000)
	INTER-BK		LOWER STATE RD (SR0152 SEG 0244/0565) MFC BEGIN = C
COUNTY LINE RD (SR0152 SEG 0004/0000)	     ==	0010/0000	LENGTH(AH 2662 BK 0000)

EXTRACT DATE: 12/21/2020 ROADWAY MANAGEMENT SYSTEM PAGE NUMBER: 743  
PRINT DATE: 12/23/2020 SLD COUNTY/SR - ANNUAL PRINT COUNTY: BUCKS  
DIR: E TOTAL LEN: 2.314 MI. DIST: 06-1 SR: 3002  
LEFT MUN: DOYLESTOWN T RIGHT MUN: DOYLESTOWN T

DIR: E TOTAL LEN: 2.314 MI. DIST: 06-1 SR: 3002  
 LEFT MUN: DOYLESTOWN T RIGHT MUN: DOYLESTOWN T

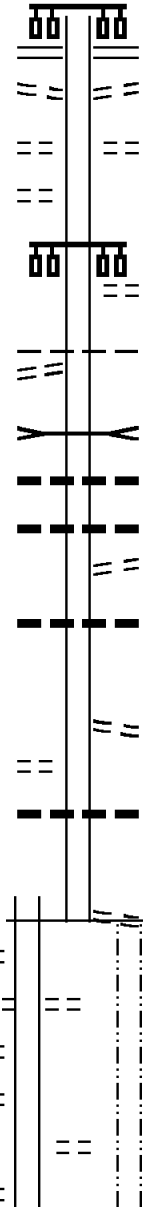
FROM 0202/0179 SH  
 (CONN) 0080/1915  
 CEDAR LN (TWP) 0080/1640  
 ORCHARD LN (TWP) 0080/1185

1 0 00152 0 06 1287+56 010173 FT  
 EAST ST (BORO) 0080/0000

SPRUCE ST (BORO) 0060/0524

007745 FT

MAPLE AV (BORO) 0051/2594  
 CHURCH ST (BORO) 0051/2298  
 BROAD ST (BORO) 0051/1766  
 PINE ST (BORO) 0051/1438  
 PINE ST (BORO) 0051/1423  
 PRINTERS AL (BORO) 0051/1213



0080/2045 (SR0202 SEG 0178/1150)  
 TO 0202/0179 SH  
 0080/1915 (CONN)  
 0080/1640 (TWP) PARK N RIDE


EAST RD (T351)  
 0080/0378  
 007309 FT DOYLESTOWN  
 DOYLESTOWN B  
 5 0080/0000 LENGTH(AH 2045 BK 1349)  
 TRIB. TO NESHAMINY CREE  
 STRUCTURE LENGTH 14 FT  
 BMSID 09/3002/0070/1104  
 0070/1104 018 "DIA CIRC CONCR  
 0070/0602 LEN=0040 INSTALLED UNKN  
 0070/0425 018 "DIA CIRC CONCR  
 LEN=0040 INSTALLED UNKN  
 0070/0408 BORO MILL HILL RD  
 (BORO)  
 0070/0065 018 "DIA CIRC CONCR  
 LEN=0040 INSTALLED UNKN  
 005960 FT 1 0 00152 0 06 1301+25  
 E ASHLAND ST (BORO)  
 5 0070/0000 LENGTH(AH 1349 BK 1079)

0060/0490 018 "DIA CIRC CONCR  
 LEN=0035 INSTALLED UNKN  
 004881 FT 1 0 00152 0 06 1314+85  
 OAKLAND AV (BORO)  
 5 0060/0000 LTH AH 001079 BK 002983

DIR: E TOTAL LEN: 2.314 MI. DIST: 06-1 SR: 3002  
 LEFT MUN: DOYLESTOWN B RIGHT MUN: DOYLESTOWN B

Street Name	Segment	Start Station	End Station	Length (FT)	Notes
DONALSON ST (BORO)		0051/1132			
MAIN ST (SR1001 SEG 0040/3083)		0051/0871			
HAMILTON ST (BORO)		0051/0501			
TO 3003/0120 SH (CONN)		0051/0095			
1 0 00178 0 03 0330+24		004863 FT			
COURT ST (SR3003 SEG 0120/0000)					
CLINTON ST (BORO)					
COURT ST (BORO)					
MFC BEGIN = B				004881 FT	
LENGTH(AH 2882 BK 1619)		0051/0000		7050/0000	LTH AH 002983 BK 001619
COURT ST (SR3003 SEG 0120/0000)		0040/1619			CLINTON ST (BORO)
FRANKLIN ST (BORO)		0040/1097			COURT ST (BORO)
WEST ST (BORO)		0040/0582			018 " DIA CIRC METAL
					LEN=0090 INSTALLED UNKN
					FRANKLIN ST (BORO)
					015 " DIA CIRC METAL
					LEN=0024 INSTALLED UNKN
					018 " DIA CAST IRON
					LEN=0030 INSTALLED UNKN
					WEST ST (BORO)
					LOGAN ST (BORO)
					015 " DIA CIRC METAL
					LEN=0032 INSTALLED UNKN
					018 " DIA CIRC CONCR
					LEN=0032 INSTALLED UNKN
					1 0 00178 0 03 0314+12
					LAFAYETTE ST (BORO)
					LENGTH(AH 1619 BK 1456)
					DOYLESTOWN
					DOYLESTOWN T
					024 " DIA CIRC CONCR
					LEN=0075 INSTALLED UNKN
					DOYLESTOWN
					DOYLESTOWN B

DIR: E TOTAL LEN: 2.314 MI. DIST: 06-1 SR: 3002  
 LEFT MUN: DOYLESTOWN T RIGHT MUN: DOYLESTOWN T



LANAPE MIDDLE SCHOOL (PRDR) 0030/0391

001788 FT

001486 FT

018 "DIA CIRC CONCR LEN=0045 INSTALLED UNKN 0011/1278

018 "DIA CIRC METAL LEN=0045 INSTALLED UNKN 0011/1046 TO 8049/0510 SH (CONN) 0011/0857

018 "DIA CIRC METAL LEN=0045 INSTALLED UNKN 0011/0697

RAMP RD (SR8049 SEG 0510/0000) 0011/0502

RAMP RD (SR8049 SEG 0500/1034) 0011/0480

RAMP RD (SR8049 SEG 0530/0232) 0011/0282 1 0 00178 0 02 0258+26 000000 FT NC STATE ST

BUTLER AV (SR4202 SEG 0121/1795) REF-BK MFC BEGIN = B LENGTH(AH 1486 BK 0000) 0011/0000

0030/0215 018 "DIA CIRC CONCR LEN=0050 INSTALLED UNKN DOYLESTOWN DOYLESTOWN T 1 0 00178 0 03 0300+16 MEMORIAL DR (T501)

0030/0000 LENGTH(AH 1456 BK 0302) 018 "DIA CIRC CONCR LEN=0050 INSTALLED UNKN 1 0 00178 0 03 0287+29 (APRA) DOYLESTOWN HOSPI PROGRESS DR (T540)

0020/0000 MFC BEGIN = B LENGTH(AH 0302 BK 1504)

0010/1100 018 "DIA CIRC CONCR LEN=0015 INSTALLED UNKN

0010/0750 018 "DIA CIRC CONCR LEN=0015 INSTALLED UNKN

0010/0602 018 "DIA CIRC CONCR LEN=0040 INSTALLED UNKN RAMP RD (SR8049 SEG 0510/0000)

0010/0484 RAMP RD (SR8049 SEG 0500/1034)

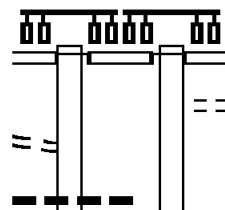
000000 FT 1 0 00178 0 02 0258+26 NC STATE ST

REF-BK BUTLER AV (SR4202 SEG 0120/1776) MFC BEGIN = B LENGTH(AH 1504 BK 0000) 0010/0000

EXTRACT DATE: 12/21/2020 ROADWAY MANAGEMENT SYSTEM PAGE NUMBER: 739  
 PRINT DATE: 12/23/2020 SLD COUNTY/SR - ANNUAL PRINT COUNTY: BUCKS

DIR: B TOTAL LEN: 2.871 MI. DIST: 06-1 SR: 3001  
 LEFT MUN: WARRINGTON T RIGHT MUN: WARRINGTON T

STREET RD 015142 FT  
 (SR0132 SEG 0013/0000) INTER-AHD  
 EASTON RD  
 (SR0611 SEG 0031/0000)  
 (SR0611 SEG 0030/0000)  
 0063/0604  
 FROM 0611/0031 SH  
 (CONN) 0063/0501  
 003 "DIA CIRC CONCR  
 LEN=0060 INSTALLED UNKN 0063/0320



015158 FT  
 INTER-AHD STREET RD  
 (SR0132 SEG 0012/0000)  
 EASTON RD  
 (SR0611 SEG 0031/0000)  
 (SR0611 SEG 0030/0000)  
 0062/0620  
 0062/0507 KANSAS RD  
 (T345)

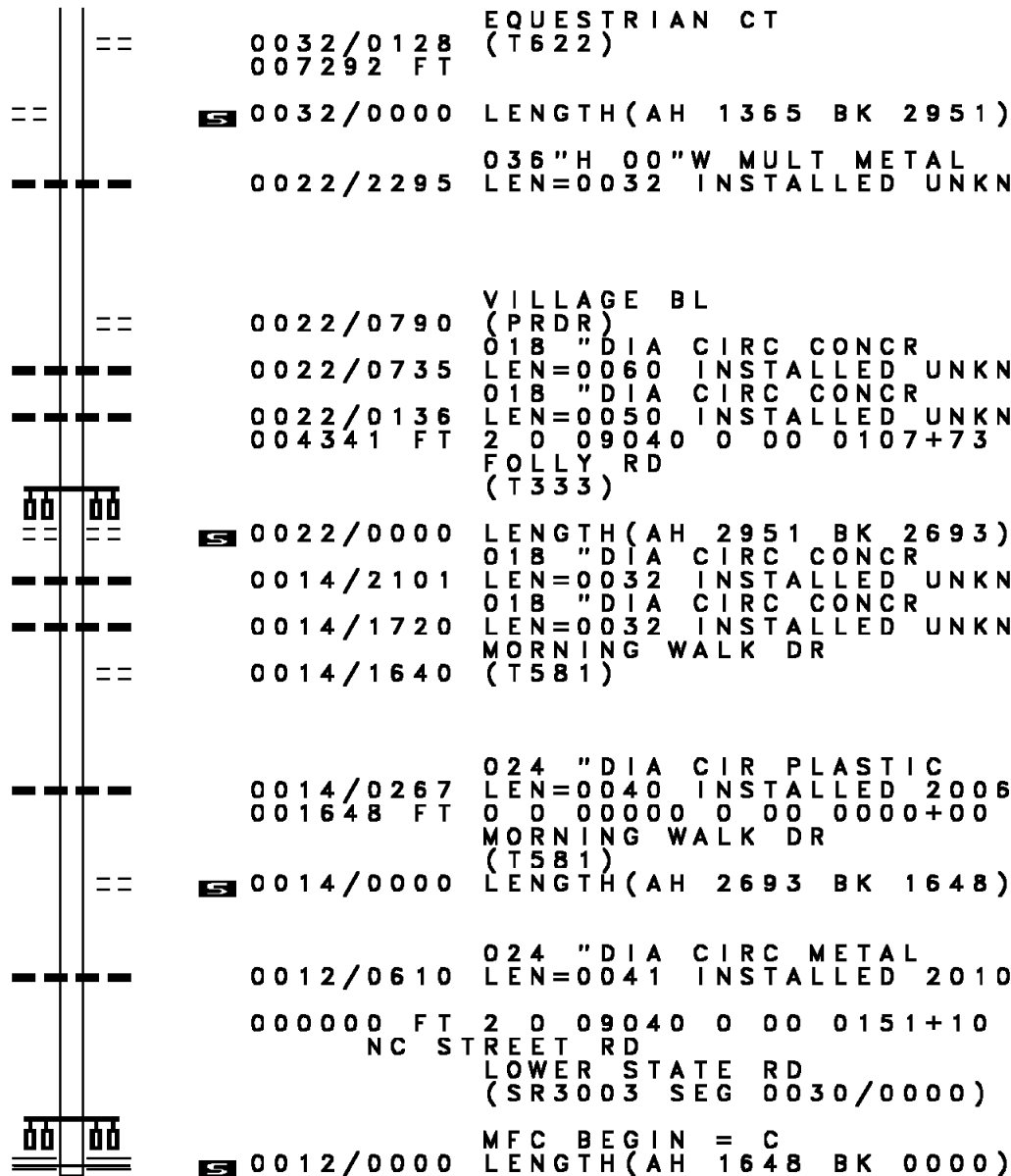
DIR: B TOTAL LEN: 2.871 MI. DIST: 06-1 SR: 3001  
 LEFT MUN: WARRINGTON T RIGHT MUN: WARRINGTON T

Stationing	Material	Length	Notes
018 "DIA CIRC CONCR LEN=0062 INSTALLED UNKN	0063/0140	0140	
2 0 09040 0 00 0005+29 014538 FT MAPLE AV (T344) MFC BEGIN = C LENGTH(AH 0604 BK 3089)	0062/0230	0230	024 "DIA CIRC METAL LEN=0048 INSTALLED UNKN
	0062/0071	0071	018 "DIA CIRC METAL LEN=0071 INSTALLED UNKN
	0062/0000	0000	2 0 09040 0 00 0005+29 MAPLE AV (T344) MFC BEGIN = C LENGTH(AH 0620 BK 3089)
	0052/3040	3040	018 "DIA CIRC CONCR LEN=0060 INSTALLED UNKN
	0052/2880	2880	018 "DIA CIRC CONCR LEN=0045 INSTALLED UNKN
	0052/2490	2490	TAYLOR AV (T342)
GRACE LN (T405)	0052/2297	2297	
	0052/1429	1429	OAK AV (T352)
GRIFFITHS RD (T416)	0052/1113	1113	
	0052/0674	0674	GRADY AV (T353)
GREENFIELD LN (T557)	0052/0333	0333	CENTER ST (PRDR)
2 0 09040 0 00 0036+85 011449 FT WAYSIDE DR (T556)	0052/0333	0333	BRADFORD AV (T351)
	0052/0000	0000	LENGTH(AH 3089 BK 2792)
WEDGE WY (T358)	0042/1806	1806	PHILLIPS AV (TWP)
	0042/1082	1082	072 "DIA CIRC METAL LEN=0052 INSTALLED UNKN
	0042/1078	1078	BMS EN 09/3001/0042/1065 0 0 0000 0 00 0000+00
	0042/1065	1065	BR. NESHAMINY CREEK BMSBG 09/3001/0042/1065
2 0 09040 0 00 0064+58 008657 FT ELBOW LN (T387)	008657 FT	008657	HARVARD DR (T561)
	0042/0000	0000	LENGTH(AH 2792 BK 1365)
	0032/0675	0675	024 "DIA CIRC CONCR LEN=0030 INSTALLED UNKN



DIR: B TOTAL LEN: 2.871 MI. DIST: 06-1 SR: 3001  
 LEFT MUN: WARRINGTON T RIGHT MUN: WARRINGTON T

2 0 09040 0 00 0078+23 007292 FT  
 HONORA ST  
 (T431) 0032/0000



0032/0128 EQUESTRIAN CT  
 007292 FT (T622)

0032/0000 LENGTH(AH 1365 BK 2951)  
 0022/2295 036"H 00"W MULT METAL  
 LEN=0032 INSTALLED UNKN

0022/0790 VILLAGE BL  
 (PRDR)  
 0022/0735 018 " DIA CIRC CONCR  
 LEN=0060 INSTALLED UNKN  
 0022/0136 018 " DIA CIRC CONCR  
 004341 FT LEN=0050 INSTALLED UNKN  
 2 0 09040 0 00 0107+73  
 FOLLY RD  
 (T333)

0022/0000 LENGTH(AH 2951 BK 2693)  
 0014/2101 018 " DIA CIRC CONCR  
 LEN=0032 INSTALLED UNKN  
 0014/1720 018 " DIA CIRC CONCR  
 LEN=0032 INSTALLED UNKN  
 0014/1640 MORNING WALK DR  
 (T581)

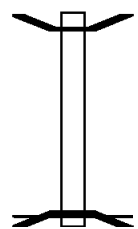
0014/0267 024 " DIA CIR PLASTIC  
 001648 FT LEN=0040 INSTALLED 2006  
 0 0 00000 0 00 0000+00  
 MORNING WALK DR  
 (T581)  
 0014/0000 LENGTH(AH 2693 BK 1648)

0012/0610 024 " DIA CIRC METAL  
 LEN=0041 INSTALLED 2010  
 000000 FT 2 0 09040 0 00 0151+10  
 NC ST STREET RD  
 LOWER STATE RD  
 (SR3003 SEG 0030/0000)

0012/0000 MFC BEGIN = C  
 LENGTH(AH 1648 BK 0000)

EXTRACT DATE: 12/21/2020      ROADWAY MANAGEMENT SYSTEM      PAGE NUMBER: 736  
 PRINT DATE: 12/23/2020      SLD COUNTY/SR - ANNUAL PRINT      COUNTY: BUCKS  
 DIR: B      TOTAL LEN: .037 MI.      DIST: 06-1      SR: 2199  
 LEFT MUN: LANGHORNE MANOR B      RIGHT MUN: LANGHORNE MANOR B

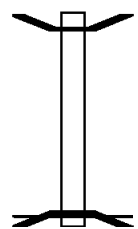
000195 FT  
 000000 FT



000195 FT BMS EN 09/2199/0010/0000  
 \* REF-AHD ACCESS RD  
 0010/0195 (TWP)  
 000000 FT 0 0 00000 0 00 0000+00  
 NC HU LMEVILLE AV  
 \* REF-BK ACCESS RD  
 (TWP)  
 NEW US-1 BYPASS (NB)  
 BMSBG 09/2199/0010/0000  
 MFC BEGIN = E  
 0010/0000 LENGTH(AH 0195 BK 0000)

EXTRACT DATE: 12/21/2020      ROADWAY MANAGEMENT SYSTEM      PAGE NUMBER: 735  
 PRINT DATE: 12/23/2020      SLD COUNTY/SR - ANNUAL PRINT      COUNTY: BUCKS  
 DIR: B      TOTAL LEN: .046 MI.      DIST: 06-1      SR: 2198  
 LEFT MUN: DOYLESTOWN T      RIGHT MUN: DOYLESTOWN T

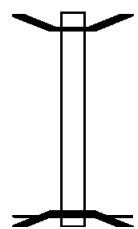
000244 FT  
 000000 FT



000244 FT BMS EN 09/2198/0010/0000  
 \* REF-AHD EAST RD  
 0010/0244 (T351)  
 000000 FT 0 0 00000 0 00 0000+00  
           NC EAST RD  
 \* REF-BK EAST RD  
           (T351)  
           DOYLESTOWN BYPASS (NB)  
           BMSBG 09/2198/0010/0000  
           MFC BEGIN = E  
 0010/0000 LENGTH(AH 0244 BK 0000)

EXTRACT DATE: 12/21/2020      ROADWAY MANAGEMENT SYSTEM      PAGE NUMBER: 734  
 PRINT DATE: 12/23/2020      SLD COUNTY/SR - ANNUAL PRINT      COUNTY: BUCKS  
 DIR: B      TOTAL LEN: .023 MI.      DIST: 06-1      SR: 2197  
 LEFT MUN: MIDDLETOWN T      RIGHT MUN: MIDDLETOWN T

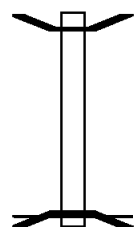
000122 FT  
 000000 FT



000122 FT BMS EN 09/2197/0010/0000  
 \* REF-AHD WOODS SCH RD  
 0010/0122 (TWP )  
 000000 FT 0 0 00000 0 00 0000+00  
 NC CO R N CRIB LN  
 \* REF-BK WOODS SCH RD  
 (TWP )  
 US 1 BYPASS (NB)  
 BMSBG 09/2197/0010/0000  
 MFC BEGIN = D  
 0010/0000 LENGTH(AH 0122 BK 0000)

EXTRACT DATE: 12/21/2020 ROADWAY MANAGEMENT SYSTEM PAGE NUMBER: 733  
 PRINT DATE: 12/23/2020 SLD COUNTY/SR - ANNUAL PRINT COUNTY: BUCKS  
 DIR: B TOTAL LEN: .048 MI. DIST: 06-1 SR: 2196  
 LEFT MUN: LOWER MAKEFIELD T RIGHT MUN: LOWER MAKEFIELD T

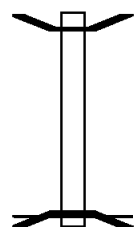
000253 FT  
 000000 FT



000253 FT BMS EN 09/2196/0010/0000  
 \* REF-AHD QUARRY RD  
 0010/0253 (TWP)  
 000000 FT 0 0 00000 0 00 0000+00  
 \* REF-BK NC QUARRY RD  
 QUARRY RD  
 (TWP)  
 INTERSTATE 95 (NB)  
 BMSBG 09/2196/0010/0000  
 MFC BEGIN = D  
 0010/0000 LENGTH(AH 0253 BK 0000)

EXTRACT DATE: 12/21/2020 ROADWAY MANAGEMENT SYSTEM PAGE NUMBER: 732  
 PRINT DATE: 12/23/2020 SLD COUNTY/SR - ANNUAL PRINT COUNTY: BUCKS  
 DIR: B TOTAL LEN: .040 MI. DIST: 06-1 SR: 2195  
 LEFT MUN: MIDDLETOWN T RIGHT MUN: MIDDLETOWN T

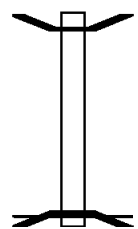
000211 FT  
 000000 FT



000211 FT BMS EN 09/2195/0010/0000  
 \* REF-AHD BIG OAK RD  
 0010/0211 (T345)  
 000000 FT 0 0 00000 0 00 0000+00  
 NC BI G OAK RD  
 \* REF-BK BIG OAK RD  
 (T345)  
 INTERSTATE 295 (EB/NB)  
 BMSBG 09/2195/0010/0000  
 MFC BEGIN = E  
 0010/0000 LENGTH(AH 0211 BK 0000)

EXTRACT DATE: 12/21/2020 ROADWAY MANAGEMENT SYSTEM PAGE NUMBER: 731  
 PRINT DATE: 12/23/2020 SLD COUNTY/SR - ANNUAL PRINT COUNTY: BUCKS  
 DIR: B TOTAL LEN: .053 MI. DIST: 06-1 SR: 2194  
 LEFT MUN: DOYLESTOWN T RIGHT MUN: DOYLESTOWN T

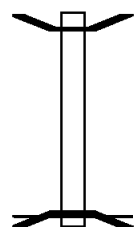
000279 FT  
 000000 FT



000279 FT BMSBN 09/2194/0010/0000  
 \* REF-AHD NEW BRITAIN RD  
 0010/0279 (TWP )  
 000000 FT 0 0 00000 0 00 0000+00  
 NC NEW BRITAIN RD BR  
 \* REF-BK NEW BRITAIN RD  
 (TWP )  
 DOYLESTOWN BYPASS (NB)  
 BMSBG 09/2194/0010/0000  
 MFC BEGIN = E  
 0010/0000 LENGTH(AH 0279 BK 0000)

EXTRACT DATE: 12/21/2020 ROADWAY MANAGEMENT SYSTEM PAGE NUMBER: 730  
 PRINT DATE: 12/23/2020 SLD COUNTY/SR - ANNUAL PRINT COUNTY: BUCKS  
 DIR: B TOTAL LEN: .033 MI. DIST: 06-1 SR: 2193  
 LEFT MUN: FALLS T RIGHT MUN: FALLS T

000173 FT  
 000000 FT



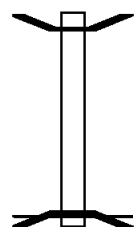
```

000173 FT BMS EN 09/2193/0010/0000
* REF-AHD M-Y LN
0010/0173 (T794)
000000 FT 0 0 00000 0 00 0000+00
  NC M-Y LN
* REF-BK M-Y LN
(T794)
US 1 BYPASS (NB)
BMSBG 09/2193/0010/0000
MFC BEGIN = E
5 0010/0000 LENGTH(AH 0173 BK 0000)
  
```



EXTRACT DATE: 12/21/2020      ROADWAY MANAGEMENT SYSTEM      PAGE NUMBER: 729  
 PRINT DATE: 12/23/2020      SLD COUNTY/SR - ANNUAL PRINT      COUNTY: BUCKS  
 DIR: B      TOTAL LEN: .052 MI.      DIST: 06-1      SR: 2192  
 LEFT MUN: BRISTOL T      RIGHT MUN: BRISTOL T

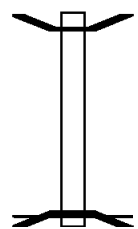
000272 FT  
 000000 FT



000272 FT BMS EN 09/2192/0010/0000  
 \* REF-AHD FORD RD  
 0010/0272 (TWP )  
 000000 FT 0 0 00000 0 00 0000+00  
 NC FORD RD  
 \* REF-BK FORD RD  
 (TWP )  
 INTERSTATE 95 (SB)  
 BMSBG 09/2192/0010/0000  
 MFC BEGIN = D  
 0010/0000 LENGTH(AH 0272 BK 0000)

EXTRACT DATE: 12/21/2020 ROADWAY MANAGEMENT SYSTEM PAGE NUMBER: 728  
 PRINT DATE: 12/23/2020 SLD COUNTY/SR - ANNUAL PRINT COUNTY: BUCKS  
 DIR: B TOTAL LEN: .077 MI. DIST: 06-1 SR: 2191  
 LEFT MUN: BENSALEM T RIGHT MUN: BENSALEM T

000405 FT  
 000000 FT



000405 FT BMS EN 09/2191/0010/0000  
 \* REF-AHD TENNIS AV  
 0010/0405 (TWP )  
 000000 FT 0 0 00000 0 00 0000+00  
 \* REF-BK NC TENNIS AV  
 TENNIS AV  
 (TWP )  
 INTERSTATE 95 (NB)  
 BMSBG 09/2191/0010/0000  
 MFC BEGIN = D  
 0010/0000 LENGTH(AH 0405 BK 0000)

DIR: B TOTAL LEN: 2.078 MI. DIST: 06-1 SR: 2115  
 LEFT MUN: WRIGHTSTOWN T RIGHT MUN: WRIGHTSTOWN T

	010970 FT				
WINDY BUSH RD (SR0232 SEG 0210/0000)	0054/2158		010970 FT INTER-AHD		PINEVILLE RD (SR2034 SEG 0010/0000) WINDY BUSH RD (SR0232 SEG 0210/0000) 012 "DIA CIRC CONCR LEN=0040 INSTALLED UNKN 024 "DIA CIRC CONCR LEN=0040 INSTALLED UNKN
	008812 FT		008812 FT		0 0 00000 0 00 0000+00 5 0054/0000 LENGTH(AH 2158 BK 1870)
	006942 FT		0050/0735		018 "DIA CIRC CONCR LEN=0045 INSTALLED UNKN
	006942 FT		006942 FT		1 0 00659 0 00 0000+00 DURHAM RD (SR0413 SEG 0440/1642)
PINEVILLE RD (SR2101 SEG 0010/0000) DURHAM RD (SR0413 SEG 0460/0000)	0034/1556		INTER-BK		NC P I DURHAM RD (SR0413 SEG 0440/1642)
	006942 FT		5 0050/0000		LTH AH 001870 BK 000220
	006942 FT		006942 FT		
	7044/0000		7044/0000		LTH AH 000220 BK 001556
	INTER-AHD		INTER-AHD		DURHAM RD (SR0413 SEG 0460/0000)
	0034/1556		0034/1556		BUCKINGHAM T

DIR: B TOTAL LEN: 2.078 MI. DIST: 06-1 SR: 2115  
 LEFT MUN: BUCKINGHAM T RIGHT MUN: BUCKINGHAM T

Stationing	Length	Material	Notes
005386 FT	0034/0000	036" DIA CIR PLASTIC	0 0 00000 0 00 0000+00
	0030/2554	LEN=0029	INSTALLED UNKN
	0030/2009	BUCKINGHAM	WRIGHTSTOWN T
	0030/1148	036" DIA CIRC CONCR	BRIAN LN (TWP)
	0030/0701	LEN=0060	INSTALLED UNKN
002832 FT	0030/0000	018" DIA CIRC METAL	2 0 09049 0 00 0385+53
	0020/1057	LEN=0050	INSTALLED UNKN
	0020/0872	018" DIA CIRC METAL	CHERRY LN (T376)
	0020/0479	LEN=0036	INSTALLED UNKN
	0020/0382	012" DIA CIRC METAL	WRIGHTSTOWN BUCKINGHAM T
000744 FT	0020/0000	012" DIA CIRC METAL	WALTON ST (TWP)
	0010/0440	LEN=0036	INSTALLED 2010
	0010/0349	BMSSEN 09/2115/0010/0329	2 0 09050 0 01 0091+49
	0010/0329	BMSBG 09/2115/0010/0329	BRANCH OF MILL CREEK
000000 FT	000000 FT	2 0 09050 0 01 0088+23	NC MI
	0010/0000	LEN=00744	BK 0744
	0010/0000	LEN=00744	BK 0000
	0010/0000	LEN=00744	BK 0000

FOREST GROVE RD  
 (SR2097 SEG 0010/0000)

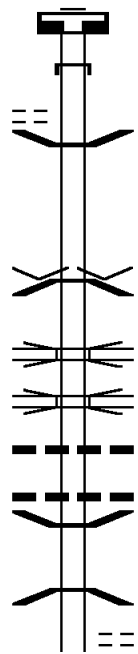
INTER-BK MILL CREEK RD  
 (SR2091 SEG 0040/0000)  
 MFC BEGIN = D  
 0010/0000 LENGTH(AH 0744 BK 0000)

ALLEY  
(PRDR)

014463 FT

0060/0039

014064 FT



014463 FT  
 7064/0000 LENGTH(AH 2542 BK 0399)  
 INTER-AHD GREEN ST  
 0060/0399 (BORO)

0060/0017 BMS EN 09/2113/0060/0000  
 014064 FT 2 0 09049 0 00 0029+32  
 VILLAGE: DOYLESTOWN  
 NC GR  
 GREEN ST  
 BRANCH NESHAMINY CREEK

5 0060/0000 LENGTH(AH 0399 BK 2861)

DOYLESTOWN BYPASS  
 0050/2057 OP ID 09/0202/0175/0000  
 DOYLESTOWN BYPASS

0050/1988 OP ID 09/0202/0174/0000  
 018 "DIA CIRC CONCR  
 0050/1957 LEN=0043 INSTALLED 1980  
 018 "DIA CIRC CONCR

0050/1632 LEN=0040 INSTALLED 1980  
 0050/1398 BMS EN 09/2113/0050/1386  
 0 0 00000 0 00 0000+00

0050/1386 BR. OF NESHAMINY CREEK  
 BMSBG 09/2113/0050/1386  
 CHRISTOPHER LN  
 0050/1015 (TWP)

EXTRACT DATE: 12/21/2020  
PRINT DATE: 12/23/2020

ROADWAY MANAGEMENT SYSTEM  
SLD COUNTY/SR - ANNUAL PRINT

PAGE NUMBER: 724  
COUNTY: BUCKS

DIR: B TOTAL LEN: 2.739 MI.  
LEFT MUN: DOYLESTOWN T

DIST: 06-1 SR: 2113  
RIGHT MUN: DOYLESTOWN T

TURK RD  
(T389)  
2 0 09049 0 00 0058+00 011203 FT  
OLD PEBBLE HILL RD  
(TWP ) 0050/0000  
OLD PEBBLE HILL RD  
(TWP ) 0040/2656  
PEBBLE VALLEY DR  
(T434) 0040/2501

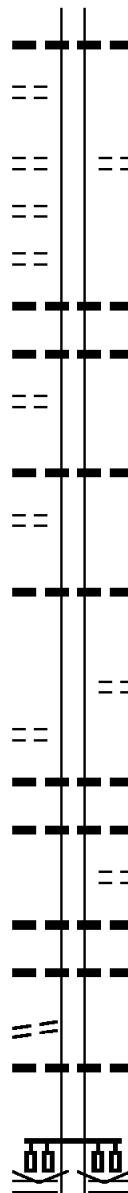
WOOD VIEW DR  
(T432) 0040/1757

SHADY SPRING DR  
(T431) 0040/0846

HILLCREST DR  
(T410) 0030/1575




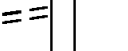



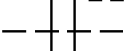






TO 2079/0150 SH  
(CONN) 0030/0211

006429 FT



0050/0690 036 "DIA CIRC CONCR  
LEN=0063 INSTALLED 1980  
011203 FT CHERRY LN  
(T386)  
5 0050/0000 LENGTH(AH 2861 BK 3030)  
0040/2095 018 "DIA CIRC CONCR  
LEN=0033 INSTALLED 1980  
0040/1794 018 "DIA CIRC CONCR  
LEN=0031 INSTALLED 1980  
0040/1065 036 "DIA CIR PLASTIC  
LEN=0041 INSTALLED 2011  
0040/0102 035 "DIA CIRC CONCR  
LEN=0075 INSTALLED 1980  
008173 FT 2 0 09049 0 00 0090+03  
SPRING VALLEY RD  
(T387)  
5 0040/0000 LENGTH(AH 3030 BK 1744)  
0030/1220 018 "DIA CIRC CONCR  
LEN=0032 INSTALLED 2008  
0030/0815 018 "DIA CIR PLASTIC  
LEN=0040 INSTALLED 1997  
STRINGER DR  
(T495)  
0030/0555 018 "DIA CIRC CONCR  
LEN=0034 INSTALLED 1980  
0030/0415 018 "H 36 "W ELLIP CONC  
LEN=0040 INSTALLED 1980  
0030/0300 018 "DIA CIRC CONCR  
LEN=0030 INSTALLED 1980  
2 0 09049 0 00 0107+36  
VILLAGE: STRINGERS CRNR  
EDISON-FURLONG RD  
(SR2079 SEG 0150/0000)

DIR: B TOTAL LEN: 2.739 MI. DIST: 06-1 SR: 2113  
 LEFT MUN: DOYLESTOWN T RIGHT MUN: DOYLESTOWN T

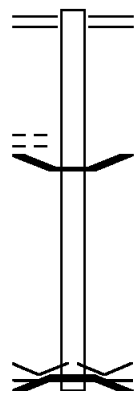
			0030/0000 LENGTH(AH 1744 BK 3163)
			0020/2898 BMSEN 09/2113/0020/2885 2 0 09121 0 00 0055+68
			0020/2885 BMSBG 09/2113/0020/2885
			0020/1970 048 "DIA CIRC CONCR LEN=0043 INSTALLED 1980
PEBBLE HILL RD (T341)	0020/1540		NC PEBBLE HILL RD
	003266 FT		003266 FT 2 0 09121 0 00 0033+00 VILLAGE: AMADON DOYLESTOWN BUCKINGHAM T
FOY DR (T438)	0020/0000		0020/0000 LENGTH(AH 3163 BK 3266)
ST LAWRENCE WY (T436)	0010/2264		
			0010/1835 W BRIGHTON ST (TWP )
			0010/1754 E BRIGHTON ST (TWP )
			0010/1709 BUCKINGHAM WARWICK T
MOUNTAIN LAUREL DR (TWP )	0010/1151		
HILLSIDE AV (T345)	0010/0494		
WILLOW LN (T346)	0010/0226		
	000000 FT		0010/0064 024 "DIA CIRC CONCR LEN=0060 INSTALLED 1998 000000 FT 2 0 09121 0 00 0000+00 VILLAGE: BRIDGE-VALLEY YORK RD (SRO263 SEG 0130/0000) (SRO263 SEG 0131/0000)
			NC SUGAR BOTTOM RD
			INTER-BK SUGAR BOTTOM RD (T326)
YORK RD (SRO263 SEG 0131/0000) (SRO263 SEG 0130/0000)	0010/0000		0010/0000 MFC BEGIN = D LENGTH(AH 3266 BK 0000)

EXTRACT DATE: 12/21/2020 ROADWAY MANAGEMENT SYSTEM PAGE NUMBER: 722  
 PRINT DATE: 12/23/2020 SLD COUNTY/SR - ANNUAL PRINT COUNTY: BUCKS  
 DIR: B TOTAL LEN: .366 MI. DIST: 06-1 SR: 2111  
 LEFT MUN: WRIGHTSTOWN T RIGHT MUN: WRIGHTSTOWN T

WILKINSON RD  
 (TWP )

001932 FT

0010/0657  
 000000 FT



001932 FT RUSHLAND RD  
 0010/1932 (SR2079 SEG 0050/0330)

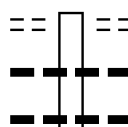
0010/0095 BMSBN 09/2111/0010/0000  
 000000 FT 2 0 09048 0 00 0101+57  
 VILLAGE: RUSHLAND  
 NC SA SCKETTSFORD RD  
 \* REF-BK SACKETTS FORD RD  
 (TBOO)  
 LITTLE NESHAMINY CREEK  
 BMSBG 09/2111/0010/0000  
 MFC BEGIN = D  
 0010/0000 LENGTH(AH 1932 BK 0000)



EXTRACT DATE: 12/21/2020      ROADWAY MANAGEMENT SYSTEM      PAGE NUMBER: 721  
 PRINT DATE: 12/23/2020      SLD COUNTY/SR - ANNUAL PRINT      COUNTY: BUCKS  
 DIR: N      TOTAL LEN: 2.311 MI.      DIST: 06-1      SR: 2109  
 LEFT MUN: FALLS T      RIGHT MUN: FALLS T

W TYBURN RD  
 (T778)

012203 FT  
 0050/2136



012203 FT	YARDLEY AV
0050/2136	(T778)
0050/1589	018 " DIA CIRC METAL
	LEN=0033 INSTALLED UNKN
	018 " DIA CIRC METAL
0050/1331	LEN=0025 INSTALLED UNKN

DIR: N TOTAL LEN: 2.311 MI. DIST: 06-1 SR: 2109  
 LEFT MUN: FALLS T RIGHT MUN: FALLS T

JENSEN DR  
 (T767)

0050/0858

010067 FT

AMESBURY RD  
 (TWP )

0040/2720

006784 FT

005315 FT



0050/1124 015 " DIA CIRC CONCR  
 LEN=0034 INSTALLED UNKN

0050/0602 OLD LOCUST ST  
 (T376)

010067 FT 2 0 09136 0 00 0021+36  
 (APRA) FALLS INDUSTRIAL  
 HEADLEY PL  
 (T725)

0050/0000 LENGTH(AH 2136 BK 3283)  
 018"H 00"W MULT METAL  
 0040/2878 LEN=0042 INSTALLED UNKN

0040/0039 RAMP E-1 RD  
 (SR8029 SEG 0250/0000)  
 006784 FT 2 0 09136 0 00 0052+82

0040/0000 RAMP E RD  
 (SR8029 SEG 0260/0593)  
 LENGTH(AH 3283 BK 1469)  
 TRAFFIC ROUTE 13

0030/0989 OP ID 09/0013/0330/0000  
 (APRA) CONRAIL RAILROAD  
 CONRAIL SERVICE RD  
 (PRDR)

0030/0573 RAMP F RD  
 (SR8029 SEG 0020/0000)  
 0030/0504 RAMP F-1 RD  
 (SR8029 SEG 0010/1163)

0030/0468 BMSSEN 09/2109/0030/0164  
 0030/0222 0 0 00000 0 00 0000+00  
 ROCK RUN

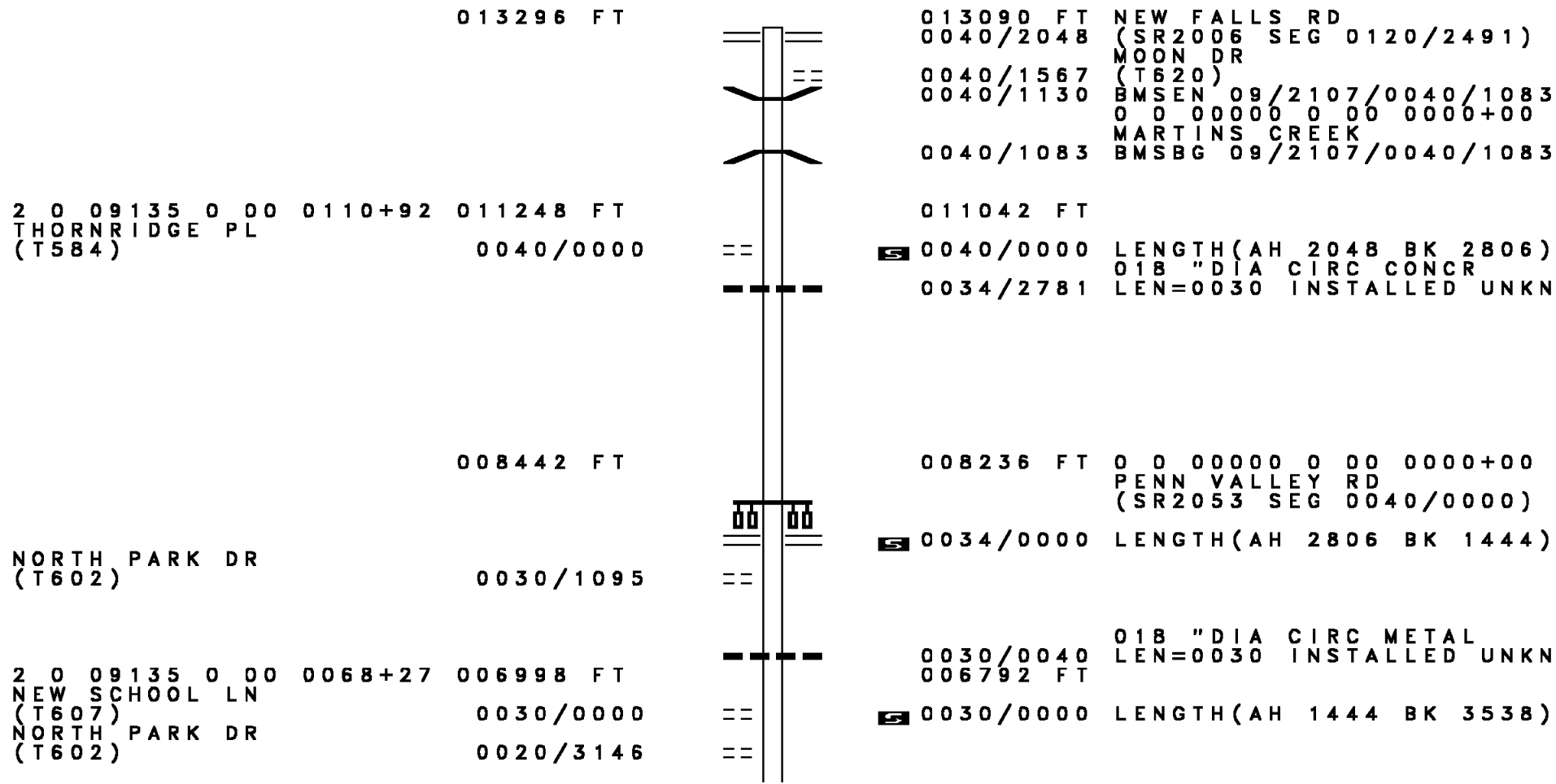
0030/0164 BMSBG 09/2109/0030/0164  
 005315 FT 2 0 09136 0 01 0067+79  
 NC LOW MORRISVILLE RD  
 LC TO/FROM M-Y LN  
 (CONN)

0030/0000 LENGTH(AH 1469 BK 3008)  
 M-Y LN  
 0020/2915 (T333)

DIR: N TOTAL LEN: 2.311 MI. DIST: 06-1 SR: 2109  
 LEFT MUN: FALLS T RIGHT MUN: FALLS T

Segment ID	Description	Start Station	End Station	Length (FT)	Notes
2 0 09136 0	GEOFFREY RD (T784)	01 0097+87	002307	002307 FT	0020/0411 018 "DIA CIRC CONCR LEN=0035 INSTALLED UNKN 0020/0397 (AAR 507851B) #TRKS 01 018 "DIA CIRC CONCR LEN=0035 INSTALLED UNKN
			0020/0000		0020/0000 LENGTH(AH 3008 BK 2107) 018 "DIA CIRC CONCR LEN=0036 INSTALLED UNKN
	TOWPATH RD (T715)		0010/1099		0010/1620 018 "DIA CIRC CONCR LEN=0036 INSTALLED UNKN 0010/1618 018 "DIA CIRC CONCR LEN=0035 INSTALLED UNKN (APRA) PENN WARREN IND CANAL RD 0010/1099 (T716) 018 "DIA CIRC CONCR LEN=0034 INSTALLED UNKN 018 "DIA CIRC CONCR LEN=0035 INSTALLED UNKN
	RAMP A RD (SR8004 SEG 0250/0000)		0010/0118		0010/0542 018 "DIA CIRC CONCR LEN=0030 INSTALLED UNKN 0010/0100 RAMP E RD (SR8004 SEG 0500/0334)
2 0 09136 0	TO 8004/0250 SH (CONN)	01 0120+82	000200	000200 FT	0010/0013 018 "DIA CIRC CONCR LEN=0030 INSTALLED UNKN 000200 FT
			0010/0000		0010/0000 MFC BEGIN = D LENGTH(AH 2107 BK 0200) 018 "DIA CIRC CONCR LEN=0030 INSTALLED UNKN
	RAMP B RD (SR8004 SEG 0260/0473)		0005/0123		0004/0200 018 "DIA CIRC CONCR LEN=0032 INSTALLED UNKN
0 0 00000 0	TYBURN ROAD (EB) OP ID 09/2020/0050/0000	00 0000+00	000000	000000 FT	0004/0100 018 "DIA CIRC CONCR LEN=0032 INSTALLED UNKN 000000 FT 2 0 09136 0 01 0122+82 TYBURN ROAD (EB) OP ID 09/2020/0050/0000
	OLD BRISTOL PK (SR2055 SEG 0060/3036)		0005/0000		0004/0000 INTER-BK OLD BRISTOL PK (SR2055 SEG 0060/3036) MFC BEGIN = D LENGTH(AH 0200 BK 0000)

DIR: B TOTAL LEN: 2.518 MI. DIST: 06-1 SR: 2107  
 LEFT MUN: FALLS T RIGHT MUN: FALLS T



DIR: B TOTAL LEN: 2.518 MI. DIST: 06-1 SR: 2107  
 LEFT MUN: FALLS T RIGHT MUN: FALLS T

NORTH TURN LA  
 (T595)  
 NEW POND LN  
 (T660)

0020/1415 ==  
 0020/1147 ==

003460 FT

0020/0045 018 " DIA CIRC CONCR  
 003254 FT LEN=0030 INSTALLED UNKN  
 2 0 09135 0 00 0033+32  
 MILL CREEK RD  
 (T323)

5 0020/0000 LENGTH(AH 3538 BK 3254)  
 018 " DIA CIRC CONCR  
 0010/3244 LEN=0025 INSTALLED UNKN  
 0010/3013 BMSEN 09/2107/0010/296B  
 0 00000 0 0 0000+00  
 BRANCH OF MARTINS CREEK  
 BMSBG 09/2107/0010/296B  
 0010/2968 FALLS  
 0010/2675 TULLYTOWN B  
 TULLYTOWN  
 0010/2598 FALLS T

LEAF LN  
 (BORO)

0010/1637 ==

0010/1408 FALLS  
 TULLYTOWN B

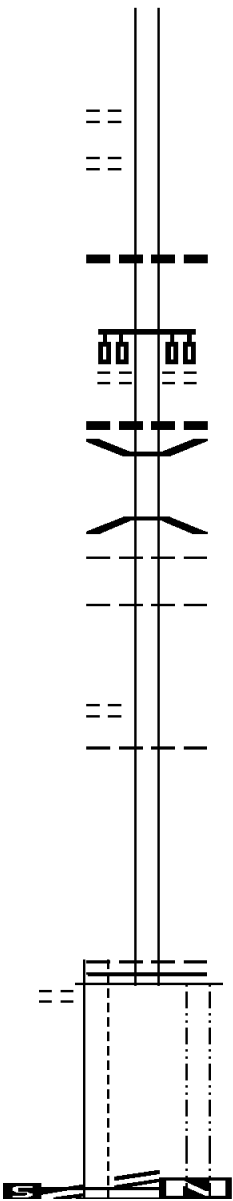
000206 FT

000000 FT 0 0 00000 0 00 0000+00  
 NC FA LLSINGTON TULLYTOWN RD  
 MFC BEGIN = D  
 TULLYTOWN

LOW LN  
 (BORO) 0005/0206 ==  
 0 0 00000 0 00 0000+00 000000 FT  
 BRISTOL PK  
 (SR0013 SEG 0265/0000)  
 NC FALLSINGTON TULLYTOWN RD  
 BRISTOL PK  
 (SR0013 SEG 0265/0000)  
 MFC BEGIN = D  
 LENGTH(AH 0206 BK 0000) 0005/0000

5 0010/0000 LTH AH 003254 BK 000100

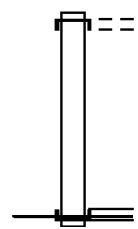
000000 FT  
 7004/0000 LTH AH 000100 BK 000000



EXTRACT DATE: 12/21/2020 ROADWAY MANAGEMENT SYSTEM PAGE NUMBER: 716  
 PRINT DATE: 12/23/2020 SLD COUNTY/SR - ANNUAL PRINT COUNTY: BUCKS  
 DIR: B TOTAL LEN: .082 MI. DIST: 06-1 SR: 2105  
 LEFT MUN: LANGHORNE B RIGHT MUN: LANGHORNE B

000435 FT

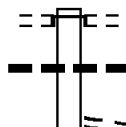
000000 FT



000435 FT  
 INTER-AHD BELLEVUE AV  
 (BORO)  
 SUMMIT AV  
 (BORO)  
 0010/0435 1 1 00405 0 00 0000+00  
 000000 FT NC BELLEVUE AV  
 WINCHESTER AV  
 (SR2049 SEG 0114/1804)  
 INTER-BK BELLEVUE AV  
 (SR2049 SEG 0114/1804)  
 MFC BEGIN = E  
 0010/0000 LENGTH(AH 0435 BK 0000)


EXTRACT DATE: 12/21/2020 ROADWAY MANAGEMENT SYSTEM PAGE NUMBER: 715  
 PRINT DATE: 12/23/2020 SLD COUNTY/SR - ANNUAL PRINT COUNTY: BUCKS  
 DIR: B TOTAL LEN: 5.370 MI. DIST: 06-1 SR: 2103  
 LEFT MUN: NEW HOPE B RIGHT MUN: NEW HOPE B

028354 FT



028354 FT  
 INTER-AHD SUGAN RD  
 (BORO)  
 0090/2605 OLD YORK RD  
 (BORO)  
 0090/2365 018" DIA CIR PLASTIC  
 LEN=0120 INSTALLED 2020  
 W MECHANIC ST  
 0090/2264 (BORO)

DIR: B TOTAL LEN: 5.370 MI. DIST: 06-1 SR: 2103  
 LEFT MUN: NEW HOPE B RIGHT MUN: NEW HOPE B



0090/2047 (AAR 855450J) #TRKS 01  
 0090/1851 BMSEN 09/2103/0090/1802  
 0 0 00000 0 00 0000+00  
 AQUETONG CREEK  
 0090/1802 BMSBG 09/2103/0090/1802  
 NC SOUTH SUGAN RD  
 STONEY HILL RD  
 0090/1438 (BORO)  
 036"H 24"W ELLIP CONC  
 0090/1427 LEN=0048 INSTALLED UNKN  
 SUGAN RD  
 0090/1276 (TWP)  
 SAINT ANDREWS CT  
 0090/0709 (TWP)  
 NEW HOPE  
 0090/0670 SOLEBURY T  
 BMSEN 09/2103/0090/0000  
 0090/0014 BRIDGE POSTED (TONS)  
 025749 FT 2 0 09049 0 00 0712+01  
 SGL 29 COMB 32  
 BR. OF AQUETONG CREEK  
 BMSBG 09/2103/0090/0000  
 0090/0000 LENGTH(AH 2605 BK 1763)  
 023986 FT 0 0 00000 0 00 0000+00  
 0084/0000 LENGTH(AH 1763 BK 2658)  
 0080/0655 018 "DIA CIRC METAL  
 0080/0155 LEN=0030 INSTALLED 2011  
 021328 FT  
 0080/0000 LENGTH(AH 2658 BK 3243)  
 0070/3170 018 "DIA CIRC METAL  
 LEN=0030 INSTALLED UNKN  
 0070/2620 018 "DIA CIRC METAL  
 LEN=0045 INSTALLED UNKN

025749 FT

023986 FT

SPRUCEFIELD CT  
 (TWP )

0080/0655

2 0 09049 0 00 0667+80  
 REEDER RD  
 (T402)

021328 FT

0080/0000



DIR: B TOTAL LEN: 5.370 MI. DIST: 06-1 SR: 2103  
 LEFT MUN: SOLEBURY T RIGHT MUN: SOLEBURY T

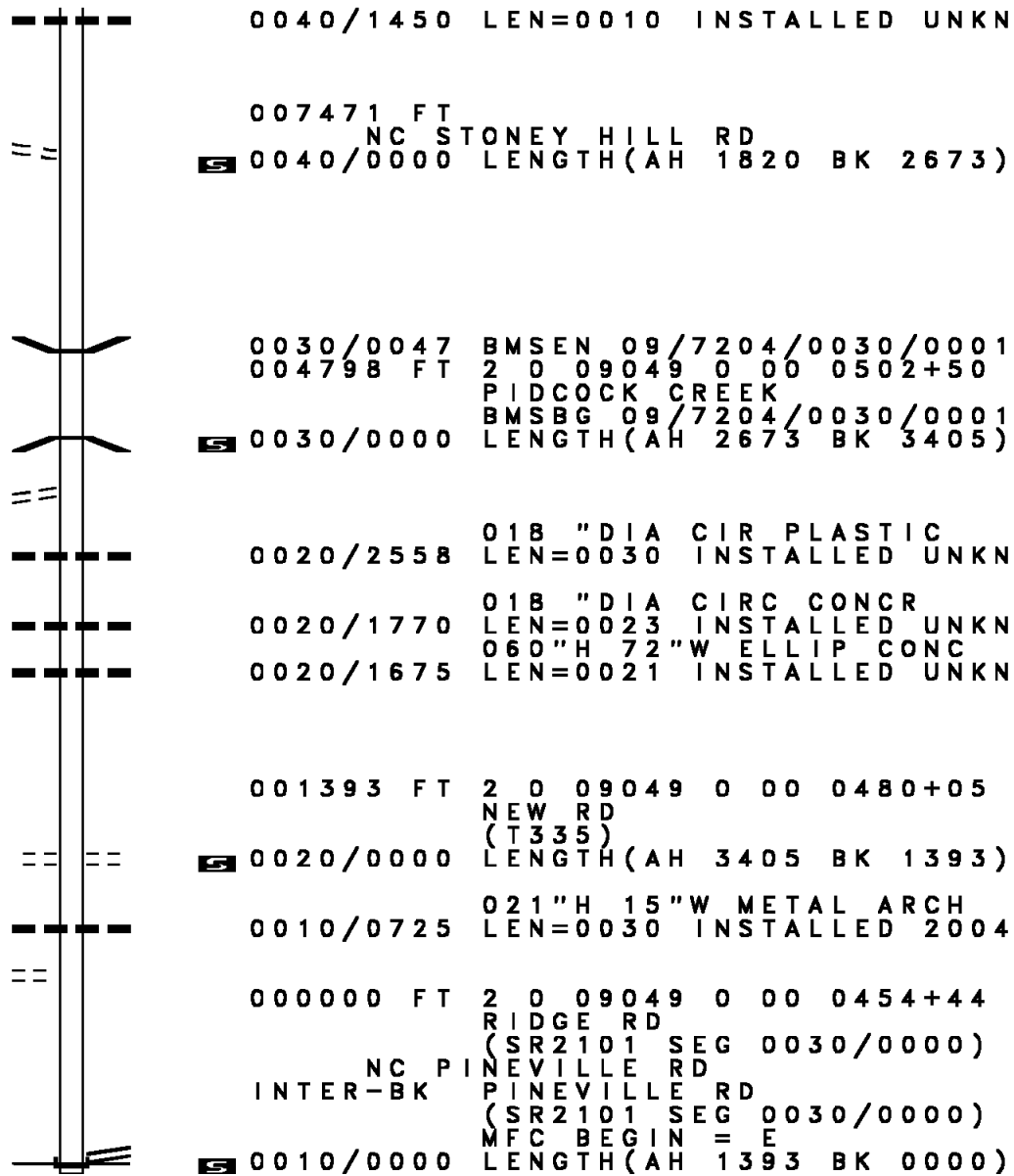
Stationing	Description	Material	Length
018085 FT	0070/0510	024 " DIA CIRC CONCR LEN=0030 INSTALLED UNKN 2 0 09049 0 00 0635+34 AQUETONG RD (SR1003 SEG 0050/0000) MFC BEGIN = D	0070/0510
AQUETONG RD (SR1003 SEG 0050/0000)	0070/0000	LENGTH(AH 3243 BK 3572)	0070/0000
014513 FT	0060/0002	018 " DIA CIRC CONCR LEN=0030 INSTALLED UNKN 2 0 09049 0 00 0600+67	0060/0002
	014513 FT	LENGTH(AH 3572 BK 2898)	014513 FT
	0050/1775	018 " DIA CIRC METAL LEN=0035 INSTALLED UNKN	0050/1775
	0050/1080	018 " DIA CIRC METAL LEN=0031 INSTALLED UNKN	0050/1080
011615 FT	0050/0022	018 " DIA CAST IRON LEN=0030 INSTALLED UNKN 2 0 09049 0 00 0565+04 STREET RD (T398)	0050/0022
	0050/0000	LENGTH(AH 2898 BK 2324) SOLEBURY	0050/0000
	0044/1749	BUCKINGHAM T	0044/1749
	0044/1355	018 " DIA CIRC CONCR LEN=0030 INSTALLED UNKN	0044/1355
009291 FT	009291 FT	0 0 00000 0 00 0000+00	009291 FT
	0044/0000	LENGTH(AH 2324 BK 1820)	0044/0000
	0040/1820	010 " DIA CIRC CONCR LEN=0010 INSTALLED UNKN	0040/1820
		010 " DIA CIRC CONCR	

DIR: B TOTAL LEN: 5.370 MI. DIST: 06-1 SR: 2103  
 LEFT MUN: BUCKINGHAM T RIGHT MUN: BUCKINGHAM T

2 0 09049 0 00 0529+55 007471 FT  
 PINEVILLE RD  
 (T324)

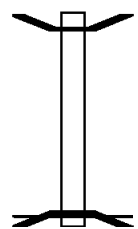
NEW HOPE RD  
 (T375)

HOLICONG RD  
 (T386)



EXTRACT DATE: 12/21/2020 ROADWAY MANAGEMENT SYSTEM PAGE NUMBER: 711  
 PRINT DATE: 12/23/2020 SLD COUNTY/SR - ANNUAL PRINT COUNTY: BUCKS  
 DIR: B TOTAL LEN: .021 MI. DIST: 06-1 SR: 2102  
 LEFT MUN: DOYLESTOWN T RIGHT MUN: DOYLESTOWN T

000113 FT  
 000000 FT



000113 FT BMS EN 09/2102/0010/0000  
 \* REF-AHD WELLS RD  
 0010/0113 (T342)  
 000000 FT 0 0 00000 0 00 0000+00  
 NC WELLS RD  
 \* REF-BK WELLS RD  
 (T342)  
 US 202 PARKWAY  
 BMSBG 09/2102/0010/0000  
 MFC BEGIN = E  
 0010/0000 LENGTH(AH 0113 BK 0000)

DIR: B TOTAL LEN: 5.888 MI. DIST: 06-1 SR: 2101  
 LEFT MUN: UPPER MAKEFIELD T RIGHT MUN: UPPER MAKEFIELD T

RIVER RD 031091 FT  
 (SR0032 SEG 0300/1576) 0110/3636

031091 FT RIVER RD  
 0110/3636 (SR0032 SEG 0300/1576)

0110/2860 BROOKS BEND RD  
 (TWP)

2 0 09056 0 00 0247+04 027455 FT  
 PARK ENTRANCE DR  
 (TWP) 0110/0000

0110/1195 018 "DIA CIRC METAL  
 LEN=0025 INSTALLED 1980

027455 FT  
 0110/0000 LENGTH(AH 3636 BK 2404)

0100/1796 OLD LN  
 (PRDR)

025051 FT

0100/0014 BMS EN 09/2101/0100/0000  
 025051 FT 2 0 09056 0 00 0222+93  
 BRANCH PIDCOCK CREEK  
 0100/0000 BMSBG 09/2101/0100/0000  
 LENGTH(AH 2404 BK 1647)  
 EAGLE RD  
 (T390)

0 0 00000 0 00 0000+00 023404 FT  
 VAN SANT RD  
 (T392) 0094/0000

0094/0041 024 "DIA CIRC METAL  
 023404 FT LEN=0030 INSTALLED 1980

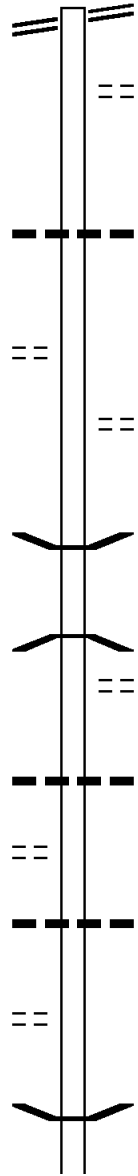
0094/0000 LENGTH(AH 1647 BK 2939)

0090/2340 018 "DIA CIRC METAL  
 LEN=0023 INSTALLED 1980

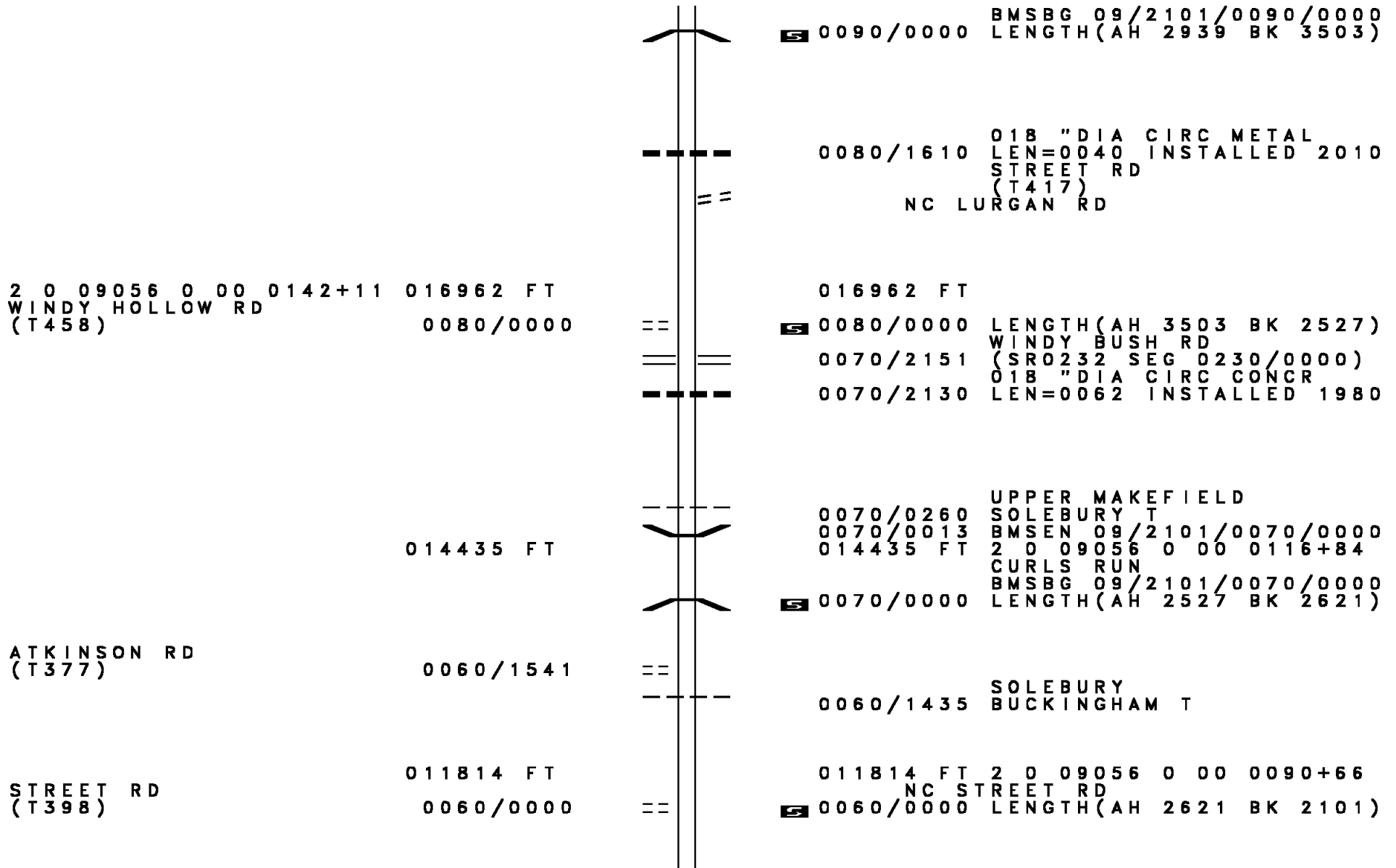
EASTBURN DR  
 (PRDR) 0090/1315

020465 FT

0090/0018 BMS EN 09/2101/0090/0000  
 020465 FT 2 0 09056 0 00 0177+14  
 BRANCH PIDCOCK CREEK



DIR: B TOTAL LEN: 5.888 MI. DIST: 06-1 SR: 2101  
 LEFT MUN: UPPER MAKEFIELD T RIGHT MUN: UPPER MAKEFIELD T

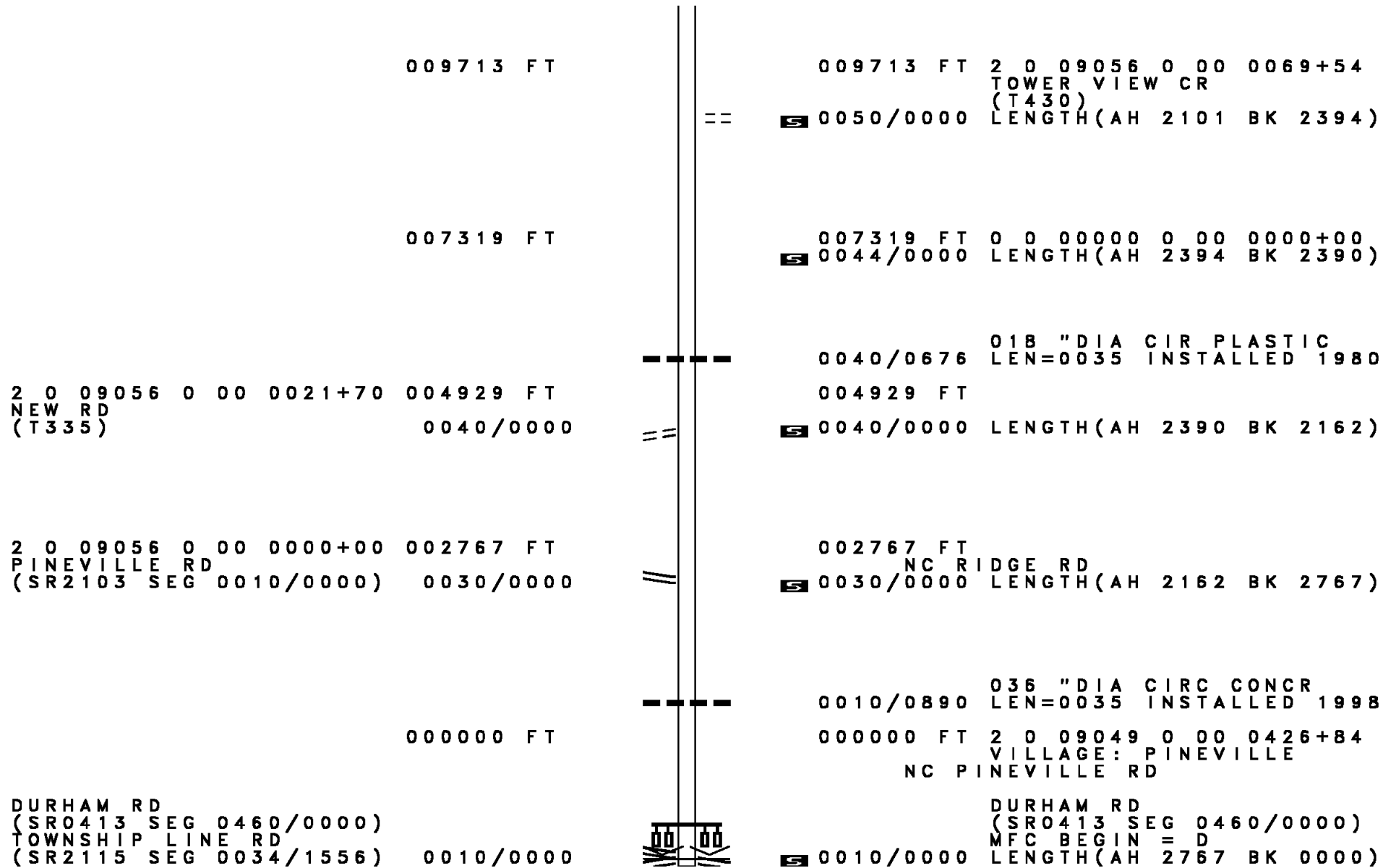


2 0 09056 0 00 0142+11 016962 FT  
 WINDY HOLLOW RD  
 (T458) 0080/0000

ATKINSON RD  
 (T377) 0060/1541

STREET RD  
 (T398) 011814 FT  
 0060/0000

DIR: B TOTAL LEN: 5.888 MI. DIST: 06-1 SR: 2101  
 LEFT MUN: BUCKINGHAM T RIGHT MUN: BUCKINGHAM T



009713 FT

009713 FT 2 0 09056 0 00 0069+54  
 TOWER VIEW CR  
 (T430)  
 0050/0000 LENGTH(AH 2101 BK 2394)

007319 FT

007319 FT 0 0 00000 0 00 0000+00  
 0044/0000 LENGTH(AH 2394 BK 2390)

2 0 09056 0 00 0021+70 004929 FT  
 NEW RD  
 (T335) 0040/0000

0040/0676 018 " DIA CIR PLASTIC  
 LEN=0035 INSTALLED 1980  
 004929 FT  
 0040/0000 LENGTH(AH 2390 BK 2162)

2 0 09056 0 00 0000+00 002767 FT  
 PINEVILLE RD  
 (SR2103 SEG 0010/0000) 0030/0000

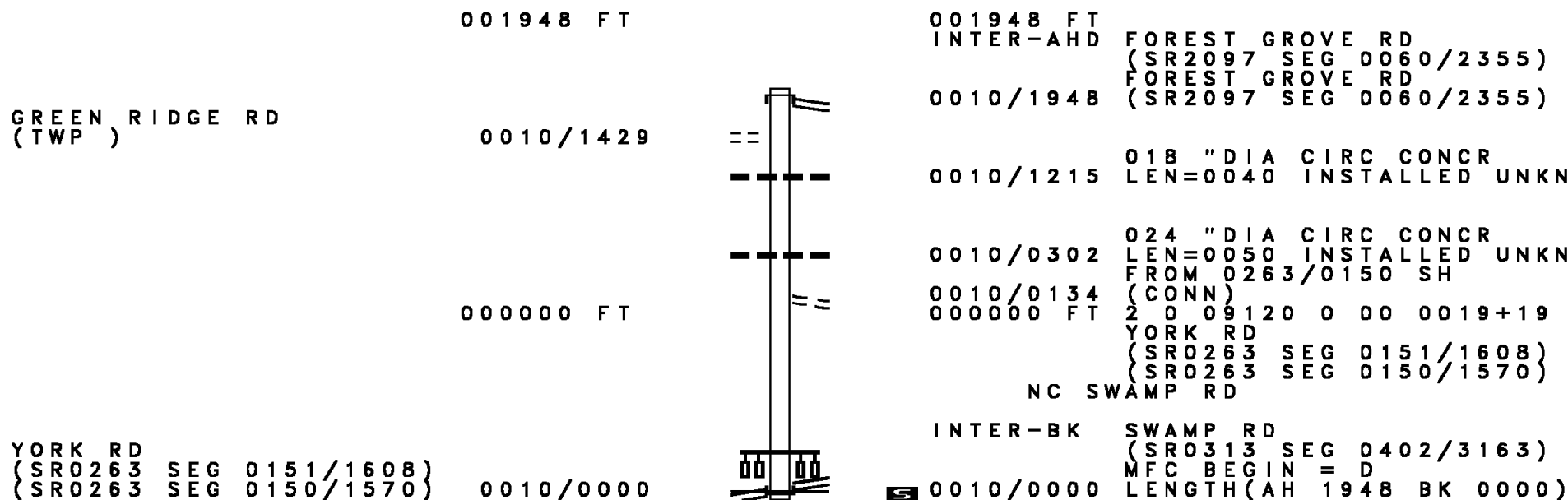
002767 FT  
 NC RIDGE RD  
 0030/0000 LENGTH(AH 2162 BK 2767)

000000 FT

0010/0890 036 " DIA CIRC CONCR  
 LEN=0035 INSTALLED 1998  
 000000 FT 2 0 09049 0 00 0426+84  
 VILLAGE: PINEVILLE  
 NC PINEVILLE RD

DURHAM RD  
 (SR0413 SEG 0460/0000)  
 TOWNSHIP LINE RD  
 (SR2115 SEG 0034/1556) 0010/0000

DURHAM RD  
 (SR0413 SEG 0460/0000)  
 MFC BEGIN = D  
 0010/0000 LENGTH(AH 2767 BK 0000)



YORK RD  
 (SR0263 SEG 0151/1608)  
 (SR0263 SEG 0150/1570)

001948 FT  
  
 0010/1429  
  
 000000 FT  
  
 0010/0000

001948 FT  
 INTER-AHD FOREST GROVE RD  
 (SR2097 SEG 0060/2355)  
 FOREST GROVE RD  
 0010/1948 (SR2097 SEG 0060/2355)  
  
 0010/1215 018 " DIA CIRC CONCR  
 LEN=0040 INSTALLED UNKN  
  
 0010/0302 024 " DIA CIRC CONCR  
 LEN=0050 INSTALLED UNKN  
 FROM 0263/0150 SH  
 (CONN)  
 0010/0134 2 0 09120 0 00 0019+19  
 000000 FT YORK RD  
 (SR0263 SEG 0151/1608)  
 (SR0263 SEG 0150/1570)  
 NC SWAMP RD  
  
 INTER-BK SWAMP RD  
 (SR0313 SEG 0402/3163)  
 MFC BEGIN = D  
 5 0010/0000 LENGTH(AH 1948 BK 0000)

EXTRACT DATE: 12/21/2020 ROADWAY MANAGEMENT SYSTEM PAGE NUMBER: 706  
PRINT DATE: 12/23/2020 SLD COUNTY/SR - ANNUAL PRINT COUNTY: BUCKS  
DIR: B TOTAL LEN: 3.650 MI. DIST: 06-1 SR: 2097  
LEFT MUN: BUCKINGHAM T RIGHT MUN: BUCKINGHAM T


019272 FT



019272 FT  
INTER-AHD OXFORDSHIRE RD  
(TWP)  
EDISON FURLONG RD  
0060/3158 (SR2079 SEG 0120/0000)



DIR: B TOTAL LEN: 3.650 MI. DIST: 06-1 SR: 2097  
 LEFT MUN: BUCKINGHAM T RIGHT MUN: BUCKINGHAM T



DIR: B TOTAL LEN: 3.650 MI. DIST: 06-1 SR: 2097  
 LEFT MUN: BUCKINGHAM T RIGHT MUN: BUCKINGHAM T

Stationing	Description	Notes
007690 FT		007690 FT 0 0 00000 0 00 0000+00 S 0034/0000 LENGTH(AH 2169 BK 1890)
005800 FT		005800 FT 2 0 09049 0 00 0304+89 NEW HOPE RD (SR2093 SEG 0010/0000) S 0030/0000 LENGTH(AH 1890 BK 3643)
0020/3034	DARK HOLLOW RD (T371)	018 "DIA CIRC METAL LEN=0027 INSTALLED UNKN
0020/2072	THE MEADOWS AT MILL CRE (PRDR)	0020/2189 018 "DIA CIRC METAL LEN=0027 INSTALLED UNKN
002157 FT		0020/0329 048 "DIA CIRC METAL LEN=0036 INSTALLED UNKN 002157 FT 2 0 09049 0 00 0341+25 SMITH RD (T373) S 0020/0000 LENGTH(AH 3643 BK 1816)
0014/0907		036"H 00"W MULT CONCR LEN=0040 INSTALLED UNKN
000341 FT		000341 FT 2 0 09049 0 00 0359+43 * REF-BK FOREST GROVE RD (TWP)
000341 FT		S 0014/0000 LTH AH 001816 BK 000100 000341 FT 7012/0000 LTH AH 000100 BK 000341 * REF-AHD FOREST GROVE RD (TWP)
000000 FT		0010/0051 (AAR 855424U) #TRKS 02 000000 FT 2 0 09049 0 00 0364+71 NC F OREST GROVE RD INTER-BK TOWNSHIP LINE RD (SR2115 SEG 0020/0000) MFC BEGIN = D
0010/0000	MILL CREEK RD (SR2115 SEG 0020/0000)	S 0010/0000 LENGTH(AH 0341 BK 0000)

006095 FT

006095 FT  
 INTER-AHD DARK HOLLOW RD  
 (T371)  
 SWAMP RD  
 0024/2325 (SR2079 SEG 0084/0000)

003770 FT

003770 FT 0 0 00000 0 00 0000+00  
 S 0024/0000 LENGTH(AH 2325 BK 2055)  
 0020/1240 036 "DIA CIRC METAL  
 LEN=0030 INSTALLED UNKN

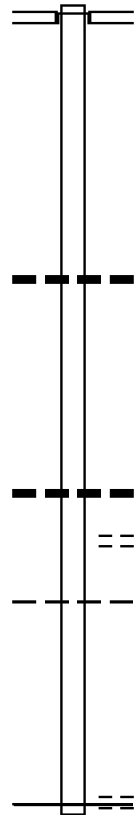
001715 FT

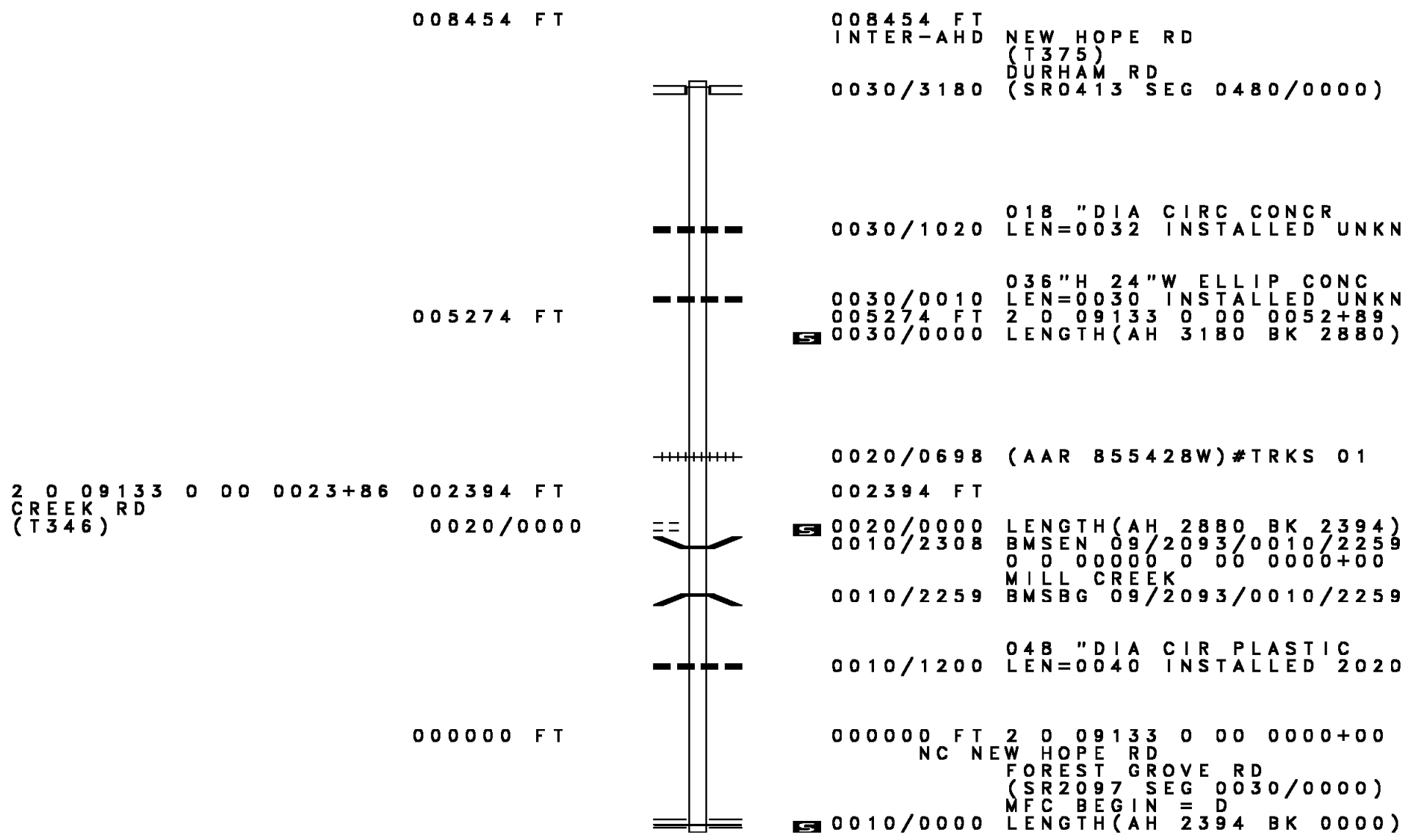
001715 FT 2 0 09149 0 00 0105+16  
 S 0020/0000 LENGTH(AH 2055 BK 1715)

0010/0750 018 "DIA CIRC CONCR  
 LEN=0055 INSTALLED UNKN  
 CAMELOT RD  
 0010/0714 (T458)

000000 FT

0010/0093 BUCKINGHAM  
 WARWICK T  
 000000 FT 2 0 09149 0 00 0070+72  
 NC DA R K HOLLOW RD  
 MACCLESFIELD RD  
 (T372)  
 \* REF-BK DARK HOLLOW RD  
 (T386)  
 MFC BEGIN = E  
 S 0010/0000 LENGTH(AH 1715 BK 0000)





2 0 09133 0 00 0023+86  
 CREEK RD  
 (T346)

008454 FT

008454 FT  
 INTER-AHD NEW HOPE RD  
 (T375)  
 DURHAM RD  
 (SR0413 SEG 0480/0000)

005274 FT

0030/1020 018 "DIA CIRC CONCR  
 LEN=0032 INSTALLED UNKN  
 0030/0010 036"H 24"W ELLIP CONC  
 LEN=0030 INSTALLED UNKN  
 005274 FT 2 0 09133 0 00 0052+89  
 S 0030/0000 LENGTH(AH 3180 BK 2880)

002394 FT  
 0020/0000

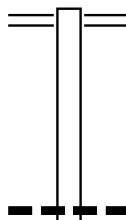
0020/0698 (AAR 855428W)#TRKS 01  
 002394 FT  
 S 0020/0000 LENGTH(AH 2880 BK 2394)  
 0010/2308 BMSSEN 09/2093/0010/2259  
 0 0 00000 0 00 0000+00  
 MILL CREEK  
 0010/2259 BMSBG 09/2093/0010/2259

000000 FT

0010/1200 048 "DIA CIR PLASTIC  
 LEN=0040 INSTALLED 2020  
 000000 FT 2 0 09133 0 00 0000+00  
 NC NEW HOPE RD  
 FOREST GROVE RD  
 (SR2097 SEG 0030/0000)  
 MFC BEGIN = D  
 S 0010/0000 LENGTH(AH 2394 BK 0000)

EXTRACT DATE: 12/21/2020 ROADWAY MANAGEMENT SYSTEM PAGE NUMBER: 701  
 PRINT DATE: 12/23/2020 SLD COUNTY/SR - ANNUAL PRINT COUNTY: BUCKS  
 DIR: B TOTAL LEN: 3.071 MI. DIST: 06-1 SR: 2091  
 LEFT MUN: WRIGHTSTOWN T RIGHT MUN: WRIGHTSTOWN T

016213 FT



016213 FT SECOND STREET PK  
 0054/1922 (SR0232 SEG 0180/0000)

014291 FT

014291 FT 2 0 09051 0 00 0019+60  
 036 "DIA CIRC METAL  
 LEN=0040 INSTALLED UNKN

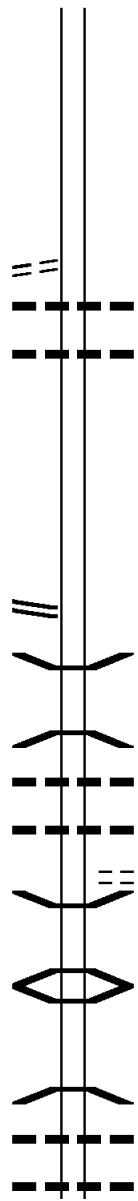
DIR: B TOTAL LEN: 3.071 MI. DIST: 06-1 SR: 2091  
 LEFT MUN: WRIGHTSTOWN T RIGHT MUN: WRIGHTSTOWN T

CHERRY LN  
 (T376)

011720 FT  
 0050/0000

2 0 09051 0 00 0074+19 008804 FT  
 MILL CREEK RD  
 (SR2115 SEG 0010/0000) 0040/0000

006977 FT



0054/0000 LENGTH(AH 1922 BK 2571)

011720 FT 2 0 09051 0 00 0045+30  
 NC CHERRY LN  
 0050/0000 LENGTH(AH 2571 BK 2916)  
 018 "DIA CIR PLASTIC  
 0040/2916 LEN=0032 INSTALLED 1980  
 036 "DIA CIRC METAL  
 0040/2915 LEN=0071 INSTALLED 1980

008804 FT  
 NC WASHINGTON AV  
 0040/0000 LENGTH(AH 2916 BK 1827)  
 0030/1189 BMSSEN 09/2091/0030/1171  
 2 0 09050 0 01 0081+76  
 BRANCH OF MILL CREEK  
 0030/1171 BMSBG 09/2091/0030/1171  
 024 "DIA CIRC METAL  
 0030/1021 LEN=0039 INSTALLED 1980  
 024 "DIA CIRC METAL  
 0030/0974 LEN=0035 INSTALLED 1980  
 CEDAR LN  
 (T334)  
 0030/0416 BMSSEN 09/2091/0030/0373  
 0030/0383 2 0 09050 0 01 0073+80  
 BRANCH OF MILL CREEK  
 0030/0373 BMSBG 09/2091/0030/0373  
 0030/0009 BMSSEN 09/2091/0030/0000  
 006977 FT 2 0 09050 0 01 0070+07  
 BRANCH MILL CREEK  
 BMSBG 09/2091/0030/0000  
 0030/0000 LENGTH(AH 1827 BK 1898)  
 024 "DIA CIRC METAL  
 0024/1604 LEN=0030 INSTALLED 1980  
 024 "DIA CIRC METAL  
 0024/1421 LEN=0030 INSTALLED 1980

EXTRACT DATE: 12/21/2020  
PRINT DATE: 12/23/2020

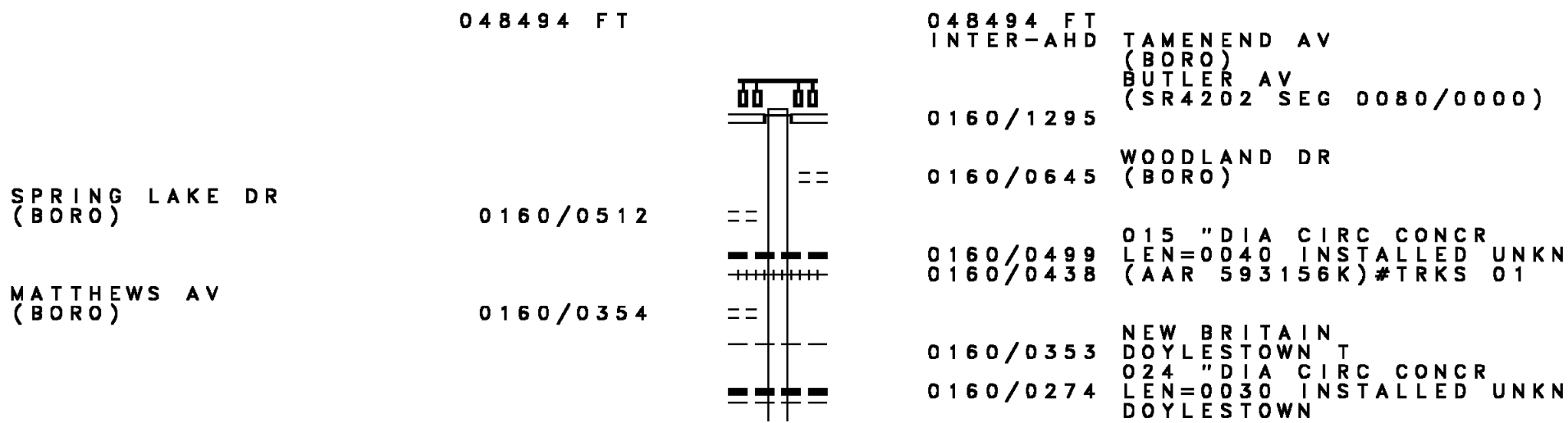
ROADWAY MANAGEMENT SYSTEM  
SLD COUNTY/SR - ANNUAL PRINT

PAGE NUMBER: 699  
COUNTY: BUCKS

DIR: B TOTAL LEN: 3.071 MI.  
LEFT MUN: WRIGHTSTOWN T

DIST: 06-1 SR: 2091  
RIGHT MUN: WRIGHTSTOWN T

Stationing	Notes	Material
005079 FT	0024/0819	024 " DIA CIRC METAL LEN=0030 INSTALLED 1980
	005079 FT	2 0 09050 0 01 0051+10
	0024/0000	LENGTH(AH 1898 BK 2157) 024 " DIA CIRC METAL
	0020/2157	LEN=0037 INSTALLED 1980
	0020/0975	018 " DIA CIR PLASTIC LEN=0035 INSTALLED 2020
	0020/0858	036 " DIA CIRC METAL LEN=0030 INSTALLED 1980
	0020/0691	024 " DIA CIRC METAL LEN=0030 INSTALLED 1980
	0020/0525	036 " DIA CIRC METAL LEN=0036 INSTALLED 2011
	0020/0180	024 " DIA CIRC METAL LEN=0030 INSTALLED 1980
002922 FT	0020/0012	BMS EN 09/2091/0020/0000
	002922 FT	2 0 09050 0 00 0029+46
	0020/0000	BRANCH MILL CREEK BMSBG 09/2091/0020/0000
	0020/0000	LENGTH(AH 2157 BK 2922) (APRA) MILLER QUARRY IN MILLER QUARRY DR
	0010/2887	(PRDR)
	0010/2057	024 " DIA CIRC METAL LEN=0060 INSTALLED 1980
	0010/1916	018 " DIA CIRC METAL LEN=0040 INSTALLED 1980
	0010/1557	036 " DIA CIRC METAL LEN=0038 INSTALLED 1980
	0010/1333	024 " DIA CIRC METAL LEN=0055 INSTALLED 1980
000000 FT	0010/0062	024 " DIA CIRC METAL LEN=0055 INSTALLED 1980
	000000 FT	2 0 09050 0 00 0000+00
		PENNS PARK RD (T369)
	NC MI	LL CREEK RD SWAMP RD (SR2036 SEG 0020/0361)
SWAMP RD (SR2036 SEG 0020/0361)	0010/0000	MFC BEGIN = D LENGTH(AH 2922 BK 0000)





EXTRACT DATE: 12/21/2020  
PRINT DATE: 12/23/2020

ROADWAY MANAGEMENT SYSTEM  
SLD COUNTY/SR - ANNUAL PRINT

PAGE NUMBER: 697  
COUNTY: BUCKS

DIR: B TOTAL LEN: 9.184 MI.  
LEFT MUN: DOYLESTOWN T

DIST: 06-1 SR: 2089  
RIGHT MUN: DOYLESTOWN T

AARONS AV  
(BORO)

0160/0059  
047199 FT



0160/0185 NEW BRITAIN B  
NC TAMENEND AV  
0160/0038 BMS EN 09/2089/0160/0000  
047199 FT 2 0 09046 0 00 0463+83  
VILLAGE: NEW BRITAIN

0160/0000 LENGTH(AH 1295 BK 1683)  
NEW BRITAIN  
0150/1543 DOYLESTOWN T  
DOYLESTOWN  
0150/1406 NEW BRITAIN T

UPPER STATE RD  
(T394)

0150/0000



0150/0704 NEW BRITAIN  
DOYLESTOWN T  
BEULAH RD  
0150/0462 (T398)  
045516 FT 2 0 09046 0 00 0423+80  
VILLAGE: NEW BRITIAN TP  
SHADY RETREAT RD  
(T395)

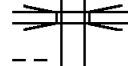
0150/0000 LENGTH(AH 1683 BK 2314)

043202 FT

043202 FT 0 0 00000 0 00 0000+00  
024 "DIA CIRC CONCR  
LEN=0033 INSTALLED UNKN  
0144/0000 LENGTH(AH 2314 BK 2640)

QUAIL DR  
(T504)

0140/1006



0140/1770 036 "DIA CIR PLASTIC  
LEN=0030 INSTALLED 2004

040562 FT

0140/1160 OP ID US 202 PARKWAY  
09/0202/0124/0000  
0140/0420 018 "DIA CIRC CONCR  
040562 FT LEN=0033 INSTALLED 2012  
2 0 09046 0 00 0397+45  
LOWER STATE RD  
(SR3003 SEG 0080/0000)  
MFC BEGIN = D  
0140/0000 LENGTH(AH 2640 BK 0834)  
018 "DIA CIRC CONCR

EXTRACT DATE: 12/21/2020  
PRINT DATE: 12/23/2020

ROADWAY MANAGEMENT SYSTEM  
SLD COUNTY/SR - ANNUAL PRINT

PAGE NUMBER: 696  
COUNTY: BUCKS

DIR: B TOTAL LEN: 9.184 MI.  
LEFT MUN: DOYLESTOWN T

DIST: 06-1 SR: 2089  
RIGHT MUN: DOYLESTOWN T

2 0 09041 0 00 0182+30 039728 FT  
LOWER STATE RD  
(SR3003 SEG 0070/3372) 0130/0000  
2 0 09046 0 00 0392+15 039179 FT  
DEERFIELD LN  
(T511) 0120/0000

0130/0780 LEN=0047 INSTALLED 2013  
0130/0757 BMSBN 09/2089/0130/0545  
2 0 09041 0 00 0186+56  
NESHAMINY CREEK  
0130/0545 BMSBG 09/2089/0130/0545  
018 "DIA CIRC CONCR  
0130/0520 LEN=0042 INSTALLED 2013  
039728 FT  
MFC BEGIN = C  
S 0130/0000 LENGTH(AH 0834 BK 0549)  
039179 FT  
S 0120/0000 LENGTH(AH 0549 BK 2586)

036593 FT

0114/0843 018 "DIA CIRC CONCR  
LEN=0024 INSTALLED UNKN  
0114/0463 018 "DIA CIRC METAL  
LEN=0037 INSTALLED UNKN  
010 "DIA CIRC CONCR  
0114/0072 LEN=0010 INSTALLED UNKN  
036593 FT 0 0 00000 0 00 0000+00  
S 0114/0000 LENGTH(AH 2586 BK 1904)

MILITIA HILL RD  
(T449)

0110/0065

0110/0091 015 "DIA CIRC CONCR  
LEN=0040 INSTALLED UNKN  
S 0110/0014 BMSBN 09/2089/0110/0000  
034689 FT BRIDGE POSTED (TONS)  
2 0 09046 0 00 0347+25  
SGL 34 COMB 40  
BR. NESHAMINY CREEK  
S 0110/0000 BMSBG 09/2089/0110/0000  
LENGTH(AH 1904 BK 2619)

PEBBLE CREST DR  
(T448)

0100/1362

0100/0738 DOE RUN DR  
(T421)  
018 "DIA CIRC METAL

DIR: B TOTAL LEN: 9.184 MI. DIST: 06-1 SR: 2089  
 LEFT MUN: DOYLESTOWN T RIGHT MUN: DOYLESTOWN T

Stationing	Description	Length	Material	Notes
0320+72	TURK RD (T389)	0100/0000	0100/0518 032070 FT	LEN=0040 INSTALLED UNKN
			0100/0000	LENGTH(AH 2619 BK 3511) 024 " DIA CIRC CONCR
			0094/2955	LEN=0032 INSTALLED UNKN
			0094/1334	048 " DIA CIRC METAL LEN=0032 INSTALLED UNKN
028559 FT		0094/0043 028559 FT	036 "H 24 "W CON BOX CUL	LEN=0036 INSTALLED UNKN 0 0 00000 0 00 0000+00 EASTON RD (SR0611 SEG 0081/0000) (SR0611 SEG 0080/0000)
			0094/0000	LENGTH(AH 3511 BK 1232) BARN PLAZA RD (PRDR)
0090/0628	DOYLESTOWN POINTE PLAZA (PRDR)	0090/0628	0090/0273	048 " DIA CIRC METAL LEN=0046 INSTALLED UNKN
027327 FT		0090/0247 027327 FT	0090/0247	018 " DIA CIRC CONCR LEN=0046 INSTALLED UNKN 2 0 09046 0 00 0273+37 EAGLE LN (T533)
			0090/0000	LENGTH(AH 1232 BK 2675)
0080/2201	NICKLAUS DR (T519)	0080/1885 0080/1805	018 " DIA CIRC CONCR LEN=0045 INSTALLED UNKN	BMSSEN 09/2089/0080/1789 0 0 00000 0 00 0000+00 BRANCH NESHAMINY CREEK BMSBG 09/2089/0080/1789
			0080/1789	
0080/1350	PALMER DR (T522)	0080/0827 0080/0773	036 " DIA CIRC CONCR LEN=0050 INSTALLED UNKN	BIRDIE LN (T532)

DIR: B TOTAL LEN: 9.184 MI. DIST: 06-1 SR: 2089  
 LEFT MUN: DOYLESTOWN T RIGHT MUN: DOYLESTOWN T

Left Side Data	Right Side Data
024652 FT	024652 FT 2 0 09046 0 00 0246+62
PAR DR (T530)	VILLAGE: DOYLESTOWN TWP
0080/0000	BIRDIE LN (T532)
	LENGTH(AH 2675 BK 2828)
	DOYLESTOWN WARWICK T
	0074/1714
	0074/0545 024 "DIA CIRC CONCR
	LEN=0045 INSTALLED UNKN
	0074/0535 024 "DIA CIRC CONCR
	LEN=0045 INSTALLED UNKN
0 0 00000 0 00 0000+00 021824 FT	021824 FT VALLEY RD (T328)
PENNSBURY DR (T393)	LENGTH(AH 2828 BK 1460)
	0074/0000
	DENBEIGH DR (TWP)
2 0 09046 0 00 0203+74 020364 FT	020364 FT
GUINEA LN (T383)	LENGTH(AH 1460 BK 3207)
	0070/0000
	0060/1545 024 "DIA CIRC CONCR
	LEN=0025 INSTALLED UNKN
SUNRISE WY (T397)	SUNRISE WY (TWP)
0060/1493	BRANCH NESHAMINY CREEK
	STRUCTURE LENGTH 15 FT
	BMSID 09/2089/0060/0918
	0060/0918
017157 FT	017157 FT 2 0 09046 0 00 0169+44
	VILLAGE: WARWICK TWP.
	SANDTRAP RD (T406)
	LENGTH(AH 3207 BK 3154)
LAND RD (T324)	0060/0000
0050/2901	0050/2901
	CHARLES LN (TWP)
	0050/2855
	0050/2332 BMSEN 09/2089/0050/2306
	0 0 00000 0 00 0000+00

DIR: B TOTAL LEN: 9.184 MI. DIST: 06-1 SR: 2089  
 LEFT MUN: WARWICK T RIGHT MUN: WARWICK T

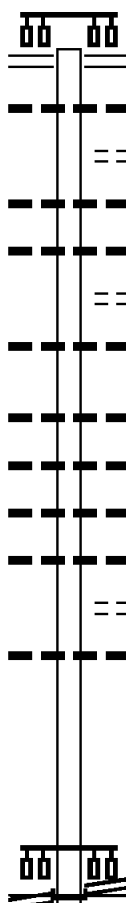
Street Name	Segment ID	Length (FT)	Notes
	0050/2306		024 "DIA CIRC CONCR LEN=0050 INSTALLED UNKN BR. LITTLE NESHAMINY CR BMSBG 09/2089/0050/2306
	0050/1191		YORK RD (SRO263 SEG 0090/0688) (SRO263 SEG 0091/0702)
MEADOWVIEW DR (T377)	0050/0453		024 "DIA CIRC CONCR LEN=0050 INSTALLED UNKN
	014003 FT		
WAYNE DR (T378)	0050/0000		024 "DIA CIRC METAL LEN=0019 INSTALLED UNKN 2 0 09046 0 00 0140+00 (APRA) PIZZO LAND CLEAR VILLAGE: JAMISON 18929 LENGTH(AH 3154 BK 3806)
	0040/2878		MEETINGHOUSE RD (T379)
	0040/2866		018 "DIA CIRC CONCR LEN=0046 INSTALLED UNKN
GRAKELOW DR (T341)	0040/2023		
	0040/0492		DARK HOLLOW RD (T386)
LONG LN (TWP )	0040/0154		
	010197 FT		2 0 09046 0 00 0102+17 WATSON RD (T329)
HARMONY LN (TWP )	0030/1688		LENGTH(AH 3806 BK 2158)
COLONY RD (T375)	0030/0976		
	008039 FT		008039 FT 2 0 09046 0 00 0080+73

DIR: B TOTAL LEN: 9.184 MI. DIST: 06-1 SR: 2089  
 LEFT MUN: WARWICK T RIGHT MUN: WARWICK T

Location / Segment	Segment ID	Length (FT)	Material / Details
	0030/0000		RUSHLAND RD (SR2079 SEG 0010/0000) LENGTH(AH 2158 BK 2777) 024" DIA CIRC METAL
	0024/2583		LEN=0080 INSTALLED 2011
	0024/0995		018" DIA CIRC METAL LEN=0039 INSTALLED UNKN
	0024/0754		018" DIA CIRC METAL LEN=0035 INSTALLED UNKN
	0024/0141	005262 FT	BMS EN 09/2089/0024/0000 2 0 09046 0 00 0035+87
	005262 FT		LITTLE NESHAMINY CREEK
	0024/0000		BMSBG 09/2089/0024/0000 LENGTH(AH 2777 BK 1667)
MEARNS RD (SR2077 SEG 0060/3350)	0020/0890	003595 FT	2 0 09046 0 00 0035+87 VILLAGE: WARWICK TWP. (AAR 855413G)#TRKS 01 WARWICK
	0020/0000		NORTHAMPTON T LENGTH(AH 1667 BK 3595) 024" DIA CIRC METAL
	0010/3540		LEN=0040 INSTALLED UNKN
	0010/2614		MACFARLAND AV (T900)
INLAND RD (T517)	0010/1780		
	0010/0360	000000 FT	OLD JACKSONVILLE RD (T371) 2 0 09046 0 00 0000+00
	000000 FT		VILLAGE: NORTHAMPTON TP
	INTER-BK		ALMSHOUSE RD (SR0332 SEG 0080/0673) MFC BEGIN = D
JACKSONVILLE RD (SR0332 SEG 0080/0673)	0010/0000		0010/0000 LENGTH(AH 3595 BK 0000)

DIR: B TOTAL LEN: .699 MI. DIST: 06-1 SR: 2087  
 LEFT MUN: LOWER MAKEFIELD T RIGHT MUN: LOWER MAKEFIELD T

003693 FT



003693 FT YARDLEY NEWTOWN RD  
 (SR0332 SEG 0290/1843)  
 0010/3693 018 " DIA CIRC METAL  
 LEN=0030 INSTALLED UNKN  
 GINKO LN  
 0010/3055 (T697)  
 018 " DIA CIRC METAL  
 0010/2780 LEN=0025 INSTALLED UNKN  
 018 " DIA CIRC CONCR  
 0010/2765 LEN=0066 INSTALLED UNKN  
 STAPLER DR  
 0010/2464 (T561)  
 024 " DIA CIRC METAL  
 0010/2382 LEN=0026 INSTALLED UNKN  
 018 " DIA CIR PLASTIC  
 0010/1750 LEN=0040 INSTALLED UNKN  
 024 " DIA CIRC METAL  
 0010/1684 LEN=0048 INSTALLED UNKN  
 036"H 12"W CON BOX CUL  
 0010/1637 LEN=0032 INSTALLED UNKN  
 018 " DIA CIRC METAL  
 0010/1405 LEN=0032 INSTALLED UNKN  
 DRILL DR  
 0010/0898 (T558)  
 018 " DIA CIRC METAL  
 0010/0832 LEN=0030 INSTALLED UNKN  
 000000 FT 2 0 09024 0 00 0000+00  
 YARDLEY LANGHORNE RD  
 (SR2049 SEG 0200/0000)  
 NC MIRROR LAKE RD  
 INTER-BK HEACOCK RD  
 (T668)  
 MFC BEGIN = D  
 0010/0000 LENGTH(AH 3693 BK 0000)

000000 FT

YARDLEY LANGHORNE RD  
 (SR2049 SEG 0200/0000) 0010/0000

EXTRACT DATE: 12/21/2020 ROADWAY MANAGEMENT SYSTEM PAGE NUMBER: 690  
PRINT DATE: 12/23/2020 SLD COUNTY/SR - ANNUAL PRINT COUNTY: BUCKS  
DIR: B TOTAL LEN: .000 MI. DIST: 06-1 SR: 2085  
LEFT MUN: UPPER MAKEFIELD T RIGHT MUN: UPPER MAKEFIELD T

000000 FT



000000 FT  
7010/0000 LENGTH(AH 2898 BK 0000)



DIR: B TOTAL LEN: 4.481 MI. DIST: 06-1 SR: 2083  
 LEFT MUN: UPPER MAKEFIELD T RIGHT MUN: UPPER MAKEFIELD T

RIVER RD (SR0032 SEG 0260/1659)	023658 FT 0090/2844	<td style="vertical-align: top;">                 023658 FT RIVER RD                  0090/2844 (SR0032 SEG 0260/1659)                  0090/2810 018 "DIA CIRC METAL                  LEN=0046 INSTALLED UNKN                  0090/2635 015 "DIA CIRC CONCR                  LEN=0040 INSTALLED UNKN             </td>	023658 FT RIVER RD 0090/2844 (SR0032 SEG 0260/1659) 0090/2810 018 "DIA CIRC METAL LEN=0046 INSTALLED UNKN 0090/2635 015 "DIA CIRC CONCR LEN=0040 INSTALLED UNKN
HALL RD (T370)	0090/2614		0090/1837 LONDON CT (TWP)
			0090/1181 BMS EN 09/2083/0090/1123 0 0 0000 0 00 0000+00 JERICO CREEK
			0090/1123 BMSBG 09/2083/0090/1123
	020814 FT		020814 FT 2 0 09054 0 00 0299+29 SLACK RD (T419)
			0090/0000 LENGTH(AH 2844 BK 2900)
			0080/1630 024 "DIA CIR PLASTIC LEN=0050 INSTALLED UNKN 0080/1330 018 "DIA CIRC METAL LEN=0023 INSTALLED UNKN
	017914 FT		0080/0014 BMS EN 09/2083/0080/0000 017914 FT 2 0 09054 0 00 0270+21 BRANCH OF JERICO CREEK BMSBG 09/2083/0080/0000
			0080/0000 LENGTH(AH 2900 BK 2163) 0070/1888 024 "DIA CIRC METAL LEN=0034 INSTALLED UNKN 018 "DIA CIRC METAL

DIR: B TOTAL LEN: 4.481 MI. DIST: 06-1 SR: 2083  
 LEFT MUN: UPPER MAKEFIELD T RIGHT MUN: UPPER MAKEFIELD T

Stationing	Description	Length	Material	Status
015751 FT	0070/1008	LEN=0026	018 " DIA CIRC METAL	INSTALLED UNKN
	0070/0660	LEN=0030	018 " DIA CIRC METAL	INSTALLED UNKN
	0070/0477	LEN=0026	018 " DIA CIRC METAL	INSTALLED UNKN
	015751 FT	2 0 09054 0 00 0248+60	SHANNON RD	
	0070/0000	LENGTH(AH 2163 BK 2888)	036 " DIA CIRC CONCR	
	0060/2555	LEN=0053	060 " DIA CIRC CONCR	INSTALLED UNKN
	0060/2415	LEN=0054	060 " DIA CIRC CONCR	INSTALLED UNKN
	0060/1520	AVONDALE DR (T455)	024 " DIA CIRC CONCR	
BROWNSBURG RD (T382)	0060/1477	LEN=0045	024 " DIA CIRC CONCR	INSTALLED UNKN
	0060/1055	024 " DIA CIR PLASTIC	LEN=0050	INSTALLED 2019
LC TO/FROM EAGLE RD (CONN)	0060/0150	012863 FT		
2 0 09054 0 00 0219+99	0060/0000	012863 FT	NC ST	
EAGLE RD (T390)	0060/0000	LENGTH(AH 2888 BK 0969)	024 " DIA CIR PLASTIC	
2 0 09054 0 00 0210+03	0050/0409	011894 FT	LEN=0030	INSTALLED UNKN
PINEVILLE RD (SR2034 SEG 0040/3808)	0050/0000	011894 FT	LENGTH(AH 0969 BK 1454)	
2 0 09055 0 00 0105+80	0040/0026	010440 FT	WOODHILL RD (T367)	
WOODHILL RD (T367)	0040/0000	010440 FT	LENGTH(AH 1454 BK 2902)	
	0034/1544	015 " DIA CIRC CONCR	LEN=0045	INSTALLED UNKN

DIR: B TOTAL LEN: 4.481 MI. DIST: 06-1 SR: 2083  
 LEFT MUN: UPPER MAKEFIELD T RIGHT MUN: UPPER MAKEFIELD T

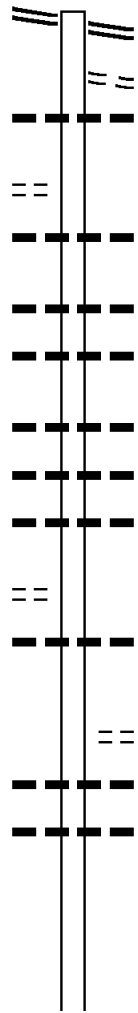
Stationing	Description	Material	Length	Notes
007538 FT		018" DIA CIR PLASTIC	0028	INSTALLED UNKN
0034/0000		024" DIA CIRC CONCR	0041	INSTALLED UNKN
0030/2227		030" DIA CIRC CONCR	0034	INSTALLED UNKN
0030/1550		018" DIA CIRC CONCR	0040	INSTALLED UNKN
005214 FT	2 0 09055 0 00 0052+33 COLONIAL DR (TWP)	0030/0000		LENGTH(AH 2324 BK 1271)
003943 FT		0020/0155	0033	INSTALLED UNKN
0020/0000	2 0 09055 0 00 0039+62 WRIGHTSTOWN RD (SR2081 SEG 0094/0000)	0020/0000		LENGTH(AH 1271 BK 3943)
0010/2885		048" DIA CIRC CONCR	0050	INSTALLED UNKN
0010/1358	UPPER MAKEFIELD NEWTOWN T	024" DIA CIRC METAL	0030	INSTALLED UNKN
0010/1115		018" DIA CIRC CONCR	0025	INSTALLED UNKN
0010/1092				
0010/0753	WIGGINS LN (T603)			
000000 FT		2 0 09055 0 00 0000+00 NC EA EAGLE RD STOOPVILLE RD (SR2028 SEG 0030/0000)		INTER-BK EAGLE RD (T340) MFC BEGIN = D
0010/0000				LENGTH(AH 3943 BK 0000)

WASHINGTON CROSSING RD 047919 FT  
 (SR0532 SEG 0280/0754) 0140/4264

MCCONKEY DR  
 (TWP ) 0140/3122

2 0 09052 0 01 0443+21 043655 FT  
 COOPER RD  
 (T383) 0140/0000

042743 FT



047919 FT WASHINGTON CROSSING RD  
 0140/4264 (SR0532 SEG 0280/0754)  
 0140/4222 LITTLE RD  
 (T422)  
 018 " DIA CIRC CONCR  
 0140/3792 LEN=0034 INSTALLED UNKN

018 " DIA CIRC CONCR  
 0140/2830 LEN=0050 INSTALLED UNKN

024 " DIA CIRC CONCR  
 0140/2042 LEN=0034 INSTALLED UNKN

024 " DIA CIRC CONCR  
 0140/1472 LEN=0030 INSTALLED UNKN

024 " DIA CIRC CONCR  
 0140/0805 LEN=0048 INSTALLED UNKN

018 " DIA CIRC CONCR  
 0140/0630 LEN=0045 INSTALLED UNKN

024 " DIA CIRC CONCR  
 0140/0043 LEN=0030 INSTALLED UNKN  
 043655 FT

5 0140/0000 LENGTH(AH 4264 BK 0912)  
 018 " DIA CIRC CONCR

0130/0390 LEN=0035 INSTALLED UNKN  
 042743 FT 2 0 09052 0 00 0427+43

5 0130/0000 LENGTH(AH 0912 BK 3038)  
 018 " DIA CIRC CONCR

0124/2648 LEN=0042 INSTALLED UNKN  
 048 " DIA CIRC CONCR

0124/2498 LEN=0045 INSTALLED UNKN

DIR: B TOTAL LEN: 9.076 MI. DIST: 06-1 SR: 2081  
 LEFT MUN: UPPER MAKEFIELD T RIGHT MUN: UPPER MAKEFIELD T

039705 FT		039705 FT	0 0 00000 0 00 0000+00
	==	0124/0000	VERDUCI DR (TWP) LENGTH(AH 3038 BK 1869)
	==	0120/1563	CATON CR (TWP)
	---	0120/1342	015 " DIA CIRC CONCR LEN=0032 INSTALLED UNKN
037836 FT		037836 FT	2 0 09052 0 00 0377+96
	==	0120/0000	HIGHLAND RD (T384) LENGTH(AH 1869 BK 2173)
035663 FT		035663 FT	0 0 00000 0 00 0000+00
		0114/0000	LENGTH(AH 2173 BK 2180)
033483 FT		033483 FT	2 0 09052 0 00 0334+47
	==	0110/0000	CREAMERY RD (T376) LENGTH(AH 2180 BK 3138)
	---	0100/2628	015 " DIA CIRC METAL LEN=0030 INSTALLED UNKN
	==	0100/1976	PINE HERITAGE DR (T437)
030345 FT		0100/0306	015 " DIA CIRC METAL LEN=0030 INSTALLED UNKN
	---	030345 FT	2 0 09052 0 00 0303+18
	==	0100/0000	WOODLAND RD (TWP) LENGTH(AH 3138 BK 1958)

DIR: B TOTAL LEN: 9.076 MI. DIST: 06-1 SR: 2081  
 LEFT MUN: UPPER MAKEFIELD T RIGHT MUN: UPPER MAKEFIELD T

Address	Length	Material	Notes
028387 FT	0094/0296	018 " DIA CIRC METAL	LEN=0030 INSTALLED UNKN
	028387 FT	0 0 00000 0 00 0000+00	EAGLE RD
BRYCE LN (TWP)	0090/2153	0094/0000	(SR2083 SEG 0020/0000) LENGTH(AH 1958 BK 2576)
2 0 09052 0 00 0257+84 MAHER LN (T397)	025811 FT	0090/0000	UPPER MAKEFIELD WRIGHTSTOWN T LENGTH(AH 2576 BK 2702)
BUCKMAN DR (T396)	0080/1859	0080/2300	036 " DIA CIRC CONCR LEN=0045 INSTALLED UNKN
2 0 09052 0 00 0230+82 PENN OAK TR (T394)	023109 FT	0080/0000	LENGTH(AH 2702 BK 2710)
	0070/1983	018 " DIA CIRC METAL	LEN=0030 INSTALLED UNKN
	0070/0493	024 " DIA CIRC METAL	LEN=0010 INSTALLED UNKN
	0070/0491	024 " DIA CIRC METAL	LEN=0030 INSTALLED UNKN
2 0 09052 0 00 0203+72 HAMPTON CT (T395)	020399 FT	0070/0000	LENGTH(AH 2710 BK 2744)
	0060/2252		JANE CHAPMAN DR (TWP)

EXTRACT DATE: 12/21/2020  
PRINT DATE: 12/23/2020

ROADWAY MANAGEMENT SYSTEM  
SLD COUNTY/SR - ANNUAL PRINT

PAGE NUMBER: 683  
COUNTY: BUCKS

DIR: B TOTAL LEN: 9.076 MI.  
LEFT MUN: WRIGHTSTOWN T

DIST: 06-1 SR: 2081  
RIGHT MUN: WRIGHTSTOWN T

Stationing	Structure	Description
017655 FT	0060/0475	030 " DIA CIR PLASTIC LEN=0040 INSTALLED 2020
	017655 FT	2 0 09052 0 00 0176+28 NC WR WRIGHTSTOWN RD DURHAM RD (SR0413 SEG 0390/0000)
	0060/0000	LENGTH(AH 2744 BK 3547) 018 " DIA CIRC METAL
	0050/3145	LEN=0051 INSTALLED UNKN
	0050/2888	018 " DIA CIRC METAL LEN=0048 INSTALLED UNKN
	0050/1450	036 "H 00 "W MULT METAL LEN=0042 INSTALLED UNKN
014108 FT	014108 FT	2 0 09052 0 00 0144+91 ESTATES CT (TWP )
	0050/0000	LENGTH(AH 3547 BK 2593) 024 " DIA CIRC METAL
	0040/2535	LEN=0030 INSTALLED UNKN
	0040/1703	024 " DIA CIRC METAL LEN=0045 INSTALLED UNKN
MUD RD (T344)	0040/1648	
011515 FT	011515 FT	2 0 09052 0 00 0114+98 SWAMP RD (SR2036 SEG 0050/1429)
SWAMP RD (SR2036 SEG 0050/1429)	0040/0000	LENGTH(AH 2593 BK 3687)
	0030/2827	018 " DIA CIR PLASTIC LEN=0050 INSTALLED 2002
	0030/1951	024 " DIA CIR PLASTIC LEN=0035 INSTALLED 2002
	0030/1735	BMSEN 09/2081/0030/1490 BRIDGE POSTED (TONS) WRIGHTSTOWN
	0030/1668	NORTHAMPTON T 0 0 00000 0 00 0000+00

EXTRACT DATE: 12/21/2020  
 PRINT DATE: 12/23/2020

ROADWAY MANAGEMENT SYSTEM  
 SLD COUNTY/SR - ANNUAL PRINT

PAGE NUMBER: 682  
 COUNTY: BUCKS

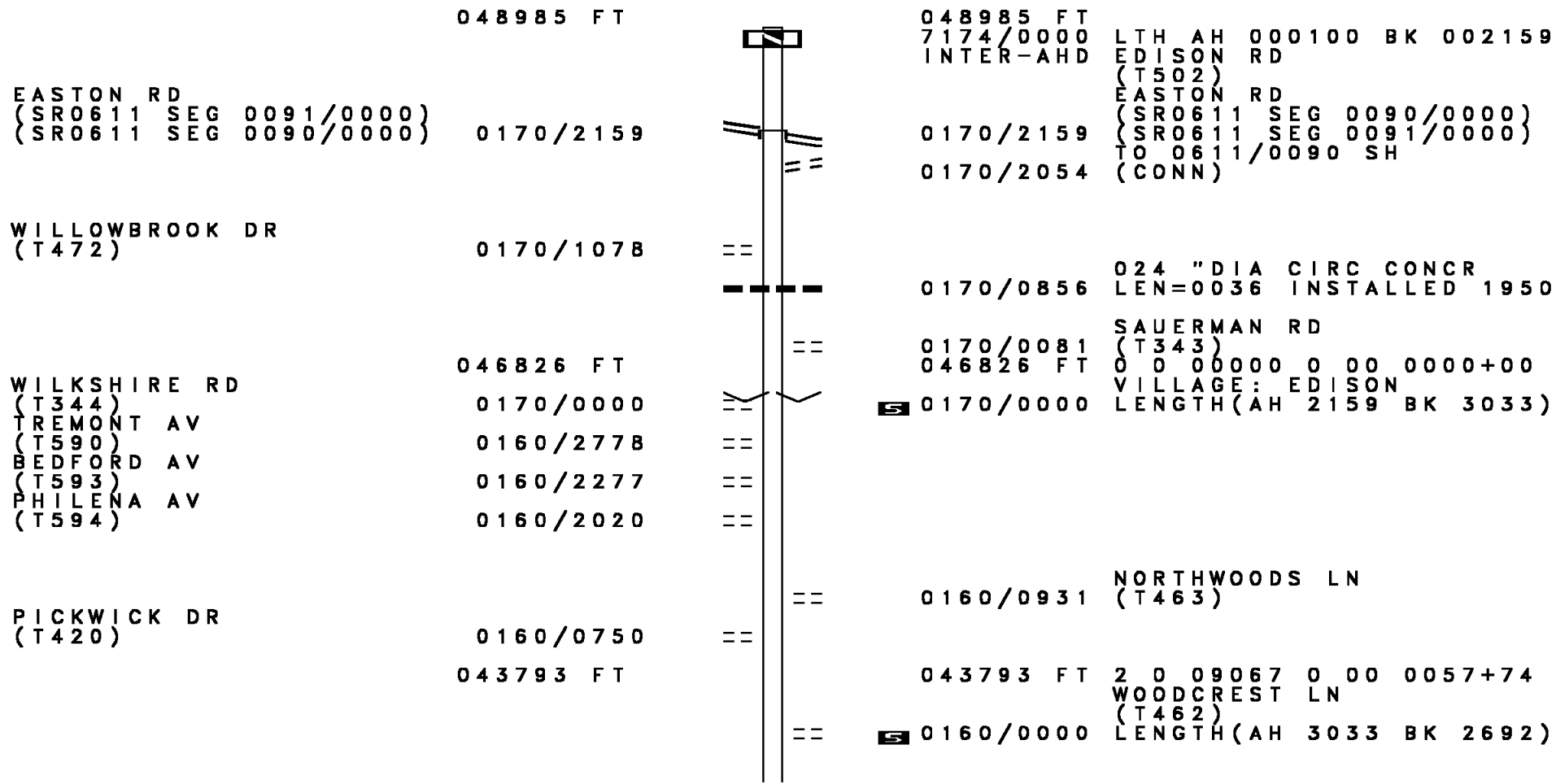
DIR: B TOTAL LEN: 9.076 MI.  
 LEFT MUN: WRIGHTSTOWN T

DIST: 06-1 SR: 2081  
 RIGHT MUN: WRIGHTSTOWN T

Stationing	Distance	Notes	Stationing	Distance	Notes
					SGL 15 COMB NESHAMINY CREEK BMSBG 09/2081/0030/1490
					0030/1490
					024 " DIA CIRC CONCR LEN=0025 INSTALLED UNKN
					0030/0685
					007828 FT
2 0 09052 0 00 0078+25	007828 FT				
TWINING RD					
(T366)	0030/0000				
					0030/0000 LENGTH(AH 3687 BK 1165)
0 0 00000 0 00 0000+00	006663 FT				
LANTERN WY					
(TWP )	0024/0000				
					006663 FT
					0024/0000 LENGTH(AH 1165 BK 2910)
2 0 09052 0 00 0037+53	003753 FT				
MARIE DR					
(T853)	0020/0000				
					003753 FT HOLYOKE RD
					(T523)
					0020/0000 LENGTH(AH 2910 BK 3753)
					024 " DIA CIRC METAL
					LEN=0040 INSTALLED UNKN
					0010/3603
					018 " DIA CIRC CONCR
					LEN=0040 INSTALLED UNKN
					HIGHSPIRE RD
					0010/2324
					(T524)
					024 " DIA CIRC CONCR
					LEN=0065 INSTALLED UNKN
					0010/2260
					HOWARD RD
					(T506)
					0010/0903
					000000 FT
					000000 FT
					2 0 09052 0 00 0000+00
					NC WO RTHINGTON MILL RD
					SECOND ST PK
					(SRO232 SEG 0120/0000)
					MFC BEGIN = D
					0010/0000 LENGTH(AH 3753 BK 0000)



DIR: B TOTAL LEN: 9.277 MI. DIST: 06-1 SR: 2079  
 LEFT MUN: DOYLESTOWN T RIGHT MUN: DOYLESTOWN T



048985 FT

048985 FT  
 7174/0000  
 INTER-AHD

LTH AH 000100 BK 002159  
 EDISON RD  
 (T502)  
 EASTON RD  
 (SR0611 SEG 0090/0000)  
 (SR0611 SEG 0091/0000)  
 TO 0611/0090 SH  
 (CONN)

EASTON RD  
 (SR0611 SEG 0091/0000)  
 (SR0611 SEG 0090/0000) 0170/2159

WILLOWBROOK DR  
 (T472) 0170/1078

046826 FT  
 WILKSHIRE RD  
 (T344) 0170/0000  
 TREMONT AV  
 (T590) 0160/2778  
 BEDFORD AV  
 (T593) 0160/2277  
 PHILENA AV  
 (T594) 0160/2020

PICKWICK DR  
 (T420) 0160/0750

043793 FT

0170/0856 024 " DIA CIRC CONCR  
 LEN=0036 INSTALLED 1950  
 SAUERMAN RD  
 (T343)  
 0 0 00000 0 00 0000+00  
 VILLAGE: EDISON  
 5 0170/0000 LENGTH(AH 2159 BK 3033)

0160/0931 NORTHWOODS LN  
 (T463)

043793 FT 2 0 09067 0 00 0057+74  
 WOODCREST LN  
 (T462)  
 5 0160/0000 LENGTH(AH 3033 BK 2692)

DIR: B TOTAL LEN: 9.277 MI. DIST: 06-1 SR: 2079  
 LEFT MUN: DOYLESTOWN T RIGHT MUN: DOYLESTOWN T

BRIARWOOD CT  
(T893)

		0150/1748	018 "DIA CIRC CONCR LEN=0035 INSTALLED 1950
	0150/0962	==	
		0150/0405	024 "DIA CIRC CONCR LEN=0149 INSTALLED 1950
		0150/0201	FROM 2113/0030 SH (CONN)
041101 FT		041101 FT	2 0 09067 0 00 0084+40 VILLAGE: STRINGERS CRNR PEBBLE HILL RD (SR2113 SEG 0030/0000)
			DOYLESTOWN BUCKINGHAM T
		0150/0000	LENGTH(AH 2692 BK 1631) 018 "DIA CIR PLASTIC
		0140/1412	LEN=0033 INSTALLED 1950
		0140/1169	BMSSEN 09/2079/0140/1157 0 0 00000 0 00 0000+00
		0140/1157	PEBBLE CREEK BMSBG 09/2079/0140/1157
039470 FT		039470 FT	2 0 09049 0 00 0123+51 BRIDLE DR (T496)
		0140/0000	LENGTH(AH 1631 BK 2664) BUCKINGHAM
		0134/2456	DOYLESTOWN T

CLOVERLY DR  
(T369)

	0134/1945	==	
		0134/0984	018 "DIA CIRC CONCR LEN=0033 INSTALLED 1950
		0134/0134	024 "DIA CIRC METAL LEN=0037 INSTALLED 1950
036806 FT		036806 FT	0 0 00000 0 00 0000+00
		0134/0000	LENGTH(AH 2664 BK 1336) TURKEY LN (T336)
		0130/1336	==
		0130/0115	018 "DIA CIRC CONCR LEN=0025 INSTALLED 1950
035470 FT		035470 FT	2 0 09049 0 00 0163+51

DIR: B TOTAL LEN: 9.277 MI. DIST: 06-1 SR: 2079  
 LEFT MUN: DOYLESTOWN T RIGHT MUN: DOYLESTOWN T

					VILLAGE: FURLONG OLD YORK RD (SR0263 SEG 0150/0000) (SR0263 SEG 0151/0000)
					MFC BEGIN = D DOYLESTOWN BUCKINGHAM T
				5 0130/0000	LENGTH(AH 1336 BK 0649) 024 "DIA CIRC CONCR LEN=0040 INSTALLED 1950 2 0 09049 0 00 0169+86 NC ED
	034821 FT		---		
OXFORDSHIRE RD (TWP )	0120/0000		==	5 0120/0000	ISON FURLONG RD FOREST GROVE RD (SR2097 SEG 0060/3158) LENGTH(AH 0649 BK 2517)
WILTSHIRE RD (TWP )	0114/1599		==		
			---		018"H 30"W ELLIP CONC LEN=0030 INSTALLED 1950 0 0 00000 0 00 0000+00 BEDFORDSHIRE RD (TWP )
	032304 FT		---		
GLOUCESTERSHIRE RD (TWP )	0110/3141		==	5 0114/0000	LENGTH(AH 2517 BK 3141)
CHESHIRE RD (TWP )	0110/2056		==		BEDFORDSHIRE RD (TWP )
			---		018 "DIA CIRC CONCR LEN=0030 INSTALLED 1950
	029163 FT		---		
			==	5 0110/0000	2 0 09048 0 01 0263+87 LOWER MOUNTAIN RD (T383) LENGTH(AH 3141 BK 2033)
	027130 FT		---		
			---		2 0 09048 0 01 0243+54

DIR: B TOTAL LEN: 9.277 MI. DIST: 06-1 SR: 2079  
 LEFT MUN: BUCKINGHAM T RIGHT MUN: BUCKINGHAM T

Segment ID	Start Station	End Station	Length (FT)	Material / Notes
				CREAMERY RD (T325)
				0100/0000 LENGTH(AH 2033 BK 2931)
				024 " DIA CIR PLASTIC LEN=0040 INSTALLED 2005
				0090/1792
2 0 09048 0 01 0214+26	024199		024199 FT	
MOZART RD (T379)				
				0090/0000 LENGTH(AH 2931 BK 2252)
				015 " DIA CIRC METAL LEN=0025 INSTALLED 1950
				0 0 00000 0 00 0000+00
				DARK HOLLOW RD (T371)
DARK HOLLOW RD (SR2095 SEG 0024/2325)	021947		021947 FT	
				0084/0017
				0084/0000 LENGTH(AH 2252 BK 2305)
				019642 FT
				2 0 09048 0 01 0168+79
				SMITH RD (T373)
				0080/0000 LENGTH(AH 2305 BK 2822)
				BUCKINGHAM WRIGHTSTOWN T
				0070/1135
				018 " DIA CIRC METAL LEN=0070 INSTALLED 1950
				0070/0879
				018 " DIA CIR PLASTIC LEN=0040 INSTALLED 1950
				2 0 09048 0 01 0141+06
				APPLE HILL RD (TWP)
				0070/0059
				016820 FT

EXTRACT DATE: 12/21/2020  
PRINT DATE: 12/23/2020

ROADWAY MANAGEMENT SYSTEM  
SLD COUNTY/SR - ANNUAL PRINT

PAGE NUMBER: 677  
COUNTY: BUCKS

DIR: B TOTAL LEN: 9.277 MI.  
LEFT MUN: WRIGHTSTOWN T

DIST: 06-1 SR: 2079  
RIGHT MUN: WRIGHTSTOWN T

MEGA RD  
(TWP )

0060/0501

==

013836 FT

==

0060/0116  
013836 FT

FOR SR 2036 AND 2079  
(CONN)  
2 0 09 048 0 01 0110+87  
SWAMP RD  
(SR2036 SEG 0010/0000)

NC SW



0060/0000  
0050/0670

MFC BEGIN = C  
LENGTH(AH 2984 BK 1066)  
BMSBN 09/2079/0050/0445  
0 0 00000 0 00 0000+00

0050/0445

NESHAMINY CREEK  
BMSBG 09/2079/0050/0445  
SACKETTSFORD RD

012770 FT

==

0050/0330  
012770 FT

(SR2111 SEG 0010/1932)  
2 0 09 047 0 00 0127+84  
OLD WILKINSON RD  
(T378)

0050/0000

LENGTH(AH 1066 BK 2431)

WILKINSONS OLD VILLAGE  
(TWP )

0040/1383

==

010339 FT

---

0040/1052

WRIGHTSTOWN  
WARWICK T

010339 FT

2 0 09 047 0 00 0103+42  
024 " DIA CIR PLASTIC  
LEN=0040 INSTALLED 1950  
NC RUSHLAND JAMISON RD



0040/0000

LENGTH(AH 2431 BK 2229)



0030/1554

021"H 24"W ELLIP METAL  
LEN=0040 INSTALLED 1950



0030/0634

024 " DIA CIR PLASTIC  
LEN=0050 INSTALLED 2009



0030/0306

024 " DIA CIR PLASTIC  
LEN=0030 INSTALLED 2009

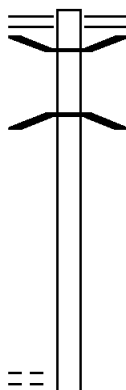
DIR: B TOTAL LEN: 9.277 MI. DIST: 06-1 SR: 2079  
 LEFT MUN: WARWICK T RIGHT MUN: WARWICK T

Location	Segment	Length	Material	Installation
HILL RD (T327)	008110 FT	0030/0016	018 " DIA CIR PLASTIC	INSTALLED 2005
	0020/3078	0030/0000	036 " DIA CIRC METAL	INSTALLED 1950
ZACHARY LN (TWP )	004222 FT	0020/0000	024 " DIA CIR PLASTIC	INSTALLED 1950
	0014/1433	0014/1754	036 " DIA CIRC METAL	INSTALLED 1950
WATSON RD (T329)	001684 FT	0014/0000	024 " DIA CIR PLASTIC	INSTALLED 2009
	0010/1643	0010/0045	018 " DIA CIR PLASTIC	INSTALLED 1950
	000000 FT	0010/0000	024 " DIA CIR PLASTIC	INSTALLED 2009
		0010/0045	018 " DIA CIR PLASTIC	INSTALLED 1950
		0010/0000	036 " DIA CIRC METAL	INSTALLED 1950

EXTRACT DATE: 12/21/2020 ROADWAY MANAGEMENT SYSTEM PAGE NUMBER: 675  
PRINT DATE: 12/23/2020 SLD COUNTY/SR - ANNUAL PRINT COUNTY: BUCKS

DIR: B TOTAL LEN: 3.070 MI. DIST: 06-1 SR: 2077  
LEFT MUN: WARWICK T RIGHT MUN: WARWICK T

016211 FT



016211 FT ALMSHOUSE RD  
0060/3350 (SR2089 SEG 0020/0890)  
0060/2983 BMSBN 09/2077/0060/2958  
0 0 00000 0 00 0000+00  
BR. LITTLE NESHAMINY CR  
0060/2958 BMSBG 09/2077/0060/2958

2 0 09038 0 00 0128+90 012861 FT  
CREEK RD  
(T336) 0060/0000

012861 FT  
0060/0000 LENGTH(AH 3350 BK 2734)

DIR: B TOTAL LEN: 3.070 MI. DIST: 06-1 SR: 2077  
 LEFT MUN: WARWICK T RIGHT MUN: WARWICK T

Street Name	Segment ID	Length	Notes
WARWICK INDUST. PARK DR (PRDR)	0050/1986		048" DIA CIRC METAL LEN=0050 INSTALLED UNKN (APRA) B BLAIR CORPORAT
SYCAMORE DR (T387)	0050/0884		036" DIA CIRC CONCR LEN=0160 INSTALLED UNKN
	0050/0500		018" DIA CIRC CONCR LEN=0030 INSTALLED UNKN (APRA) JOE D FROSHOUR & PRIVATE DR
	0050/0095	010127 FT	(PRDR) BMSEN 09/2077/0050/0000 2 0 09038 0 00 0101+30
	0050/0050		BR. LITTLE NESHAMINY CR BMSBG 09/2077/0050/0000 LENGTH(AH 2734 BK 3062)
	0050/0000		
	0040/2070		CAMARS DR (TWP )
	0040/1680		015" DIA CIRC METAL LEN=0030 INSTALLED UNKN
	0040/1467		018"H 00"W MULT CONCR LEN=0070 INSTALLED UNKN
CAMPUS DR (TWP ) LC FROM CAMPUS DR (CONN)	0040/1118		
	0040/1073		
	0040/0420		BMSEN 09/2077/0040/0406 2 0 09038 0 00 0074+95
	0040/0406	007065 FT	BR. LITTLE NESHAMINY CK BMSBG 09/2077/0040/0406 2 0 09038 0 00 0070+85
	0040/0000		BRISTOL RD (SR2025 SEG 0134/0838)
	0040/0000		MFC BEGIN = D WARWICK WARMINSTER T LENGTH(AH 3062 BK 2391)
LAFAYETTE DR (T667)	0030/1667		TWIN STREAMS DR (T664)
	0030/1183		WEDGEWOOD DR (T656)



EXTRACT DATE: 12/21/2020  
PRINT DATE: 12/23/2020

ROADWAY MANAGEMENT SYSTEM  
SLD COUNTY/SR - ANNUAL PRINT

PAGE NUMBER: 673  
COUNTY: BUCKS

DIR: B TOTAL LEN: 3.070 MI.  
LEFT MUN: WARMINSTER T

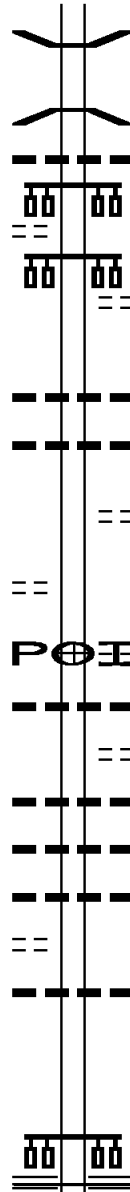
DIST: 06-1 SR: 2077  
RIGHT MUN: WARMINSTER T

2 0 09038 0 00 0046+95 004674 FT  
IVYLAND RD  
(T334) 0030/0000

2 0 09038 0 00 0021+46 002146 FT  
PENROSE LN  
(T644) 0020/0000

ORCHARD AV  
(T419) 0010/0446

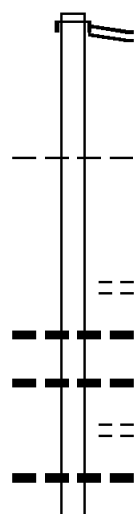
000000 FT



0030/0519 BMS EN 09/2077/0030/0503  
0 0 00000 0 00 0000+00  
NESHAMINY BR  
0030/0503 BMSBG 09/2077/0030/0503  
018 "DIA CIRC CONCR  
0030/0420 LEN=0050 INSTALLED UNKN  
004674 FT  
S 0030/0000 LENGTH(AH 2391 BK 2528)  
IVYLAND RD  
(T334)  
0020/2394  
024 "DIA CIRC CONCR  
0020/1383 LEN=0050 INSTALLED UNKN  
018 "DIA CIRC CONCR  
0020/0966 LEN=0030 INSTALLED UNKN  
NINA WY  
(TWP )  
0020/0187  
002146 FT  
S 0020/0000 LENGTH(AH 2528 BK 2146)  
(APRA) STREET RD INDUST  
PATRICIA DR  
(TWP )  
0010/1799 015 "DIA CIRC CONCR  
0010/1482 LEN=0056 INSTALLED UNKN  
CONSTANCE DR  
(TWP )  
0010/1280 018 "DIA CIRC CONCR  
0010/1242 LEN=0035 INSTALLED UNKN  
018 "DIA CIRC CONCR  
0010/1048 LEN=0039 INSTALLED UNKN  
018 "DIA CIRC METAL  
0010/0770 LEN=0020 INSTALLED UNKN  
018 "DIA CIRC CONCR  
0010/0196 LEN=0020 INSTALLED UNKN  
000000 FT 2 0 09038 0 00 0000+00  
NC ME ARNS RD  
STREET RD  
(SRO132 SEG 0072/1789)  
(SRO132 SEG 0073/1794)  
S 0010/0000 MFC BEGIN = C  
LENGTH(AH 2146 BK 0000)

017619 FT

017619 FT  
 INTER-AHD WASHINGTON CROSSING RD  
 (SR0532 SEG 0250/0000)  
 WASHINGTON CROSSING RD  
 (SR0532 SEG 0250/0000)



015178 FT

0070/2441 UPPER MAKEFIELD  
 LOWER MAKEFIELD T  
 015178 FT 2 0 09025 0 00 0190+81  
 MOUNT EYRE RD  
 (T363)  
 0070/0000 LENGTH(AH 2441 BK 1746)  
 024 " DIA CIRC CONCR  
 0060/1614 LEN=0050 INSTALLED UNKN  
 018 " DIA CIRC CONCR  
 0060/1360 LEN=0050 INSTALLED UNKN  
 MEETINGHOUSE LN  
 (TWP)  
 0060/0930 048 " DIA CIRC METAL  
 0060/0755 LEN=0080 INSTALLED UNKN

DIR: B TOTAL LEN: 3.337 MI. DIST: 06-1 SR: 2075  
 LEFT MUN: LOWER MAKEFIELD T RIGHT MUN: LOWER MAKEFIELD T

Stationing	Notes	Stationing	Notes
013432 FT		013432 FT	2 0 09025 0 00 0170+71 FARMVIEW DR (T708)
	==	0060/0000	LENGTH(AH 1746 BK 3821)
	---	0050/2870	036 "DIA CIRC CONCR LEN=0060 INSTALLED UNKN
	==	0050/2427	SUSAN CR (TWP)
	---	0050/1588	018 "DIA CIRC CONCR LEN=0050 INSTALLED UNKN
WOODSIDE RD (T491)	==	0050/1533	
	---	0050/1467	018 "DIA CIRC CONCR LEN=0040 INSTALLED UNKN
	---	0050/1222	018 "DIA CIRC CONCR LEN=0050 INSTALLED UNKN
	---	0050/0930	018 "DIA CIRC CONCR LEN=0051 INSTALLED UNKN
	==	0050/0237	SUNNYSIDE LN (T500)
	---	0050/0200	012 "DIA CIRC CONCR LEN=0050 INSTALLED UNKN
009611 FT	==	009611 FT	2 0 09025 0 00 0132+50 WOODSIDE RD (T491)
	---	0050/0000	LENGTH(AH 3821 BK 2297)
	---	0040/2252	018 "DIA CIRC CONCR LEN=0050 INSTALLED UNKN
	==	0040/1539	
	---	0040/1268	018 "DIA CIRC CONCR LEN=0072 INSTALLED UNKN
	---	0040/1240	018 "DIA CIRC CONCR LEN=0032 INSTALLED UNKN
	==	0040/0658	POWNAL DR (PRDR)
	---	0040/0200	BMSSEN 09/2075/0040/0000
007314 FT	==	007314 FT	2 0 09025 0 00 0107+56 INTERSTATE 95 (NB)
	---	0040/0000	BMSBG 09/2075/0040/0000 LENGTH(AH 2297 BK 3120)
	---	0030/3065	018 "DIA CIRC METAL LEN=0040 INSTALLED UNKN

DIR: B TOTAL LEN: 3.337 MI. DIST: 06-1 SR: 2075  
 LEFT MUN: LOWER MAKEFIELD T RIGHT MUN: LOWER MAKEFIELD T

ROADWAY	STATION	LENGTH	TYPE	STATUS
QUARRY RD (T469)	0030/1650	0030/1675	024" DIA CIRC CONCR	LEN=0030 INSTALLED UNKN
QUARRY COMMONS DR (T582)	0030/1231			
2 0 09025 0 00 0072+42	004194 FT	004194 FT	CHASE LN (T591)	
BEECHWOOD LN (T463)	0030/0000	0030/0000	HELLER DR (T588)	LENGTH(AH 3120 BK 2614)
HOUSTON RD (T466)	0020/2181			
AUSTIN RD (T451)	0020/1783	0020/1783	LOWER HILLTOP RD (T477)	
WILBUR RD (T456)	0020/0894	0020/1235	024" DIA CIRC METAL	LEN=0030 INSTALLED UNKN
WILSHIRE DR (TWP)	0020/0349	0020/1050	018" DIA CIRC METAL	LEN=0025 INSTALLED UNKN
2 0 09025 0 00 0046+29	001580 FT	001580 FT	PROSPECT FARM RD (TWP)	
KNOLL DR (T454)	0020/0000	0020/0000	LENGTH(AH 2614 BK 1580)	
BROOK LN (T455)	0010/1219			
LUDLOW RD (TWP)	0010/0891	0010/0765	024" DIA CIRC CONCR	LEN=0030 INSTALLED UNKN
		0010/0681	ENOCH CT (TWP)	
		0010/0622	024" DIA CIRC CONCR	LEN=0025 INSTALLED UNKN
		0010/0437	018" DIA CIRC CONCR	LEN=0024 INSTALLED UNKN
		0010/0227	LOWER MAKEFIELD YARDLEY B	
	000000 FT	0010/0215	018" DIA CIRC METAL	LEN=0042 INSTALLED UNKN
		000000 FT	2 0 09025 0 00 0034+60	
MAIN ST (SR2071 SEG 0130/0000)	0010/0000		MAIN ST (SR2071 SEG 0130/0000)	
			NC DO LINGTTON RD	
			MFC BEGIN = D	
			LENGTH(AH 1580 BK 0000)	

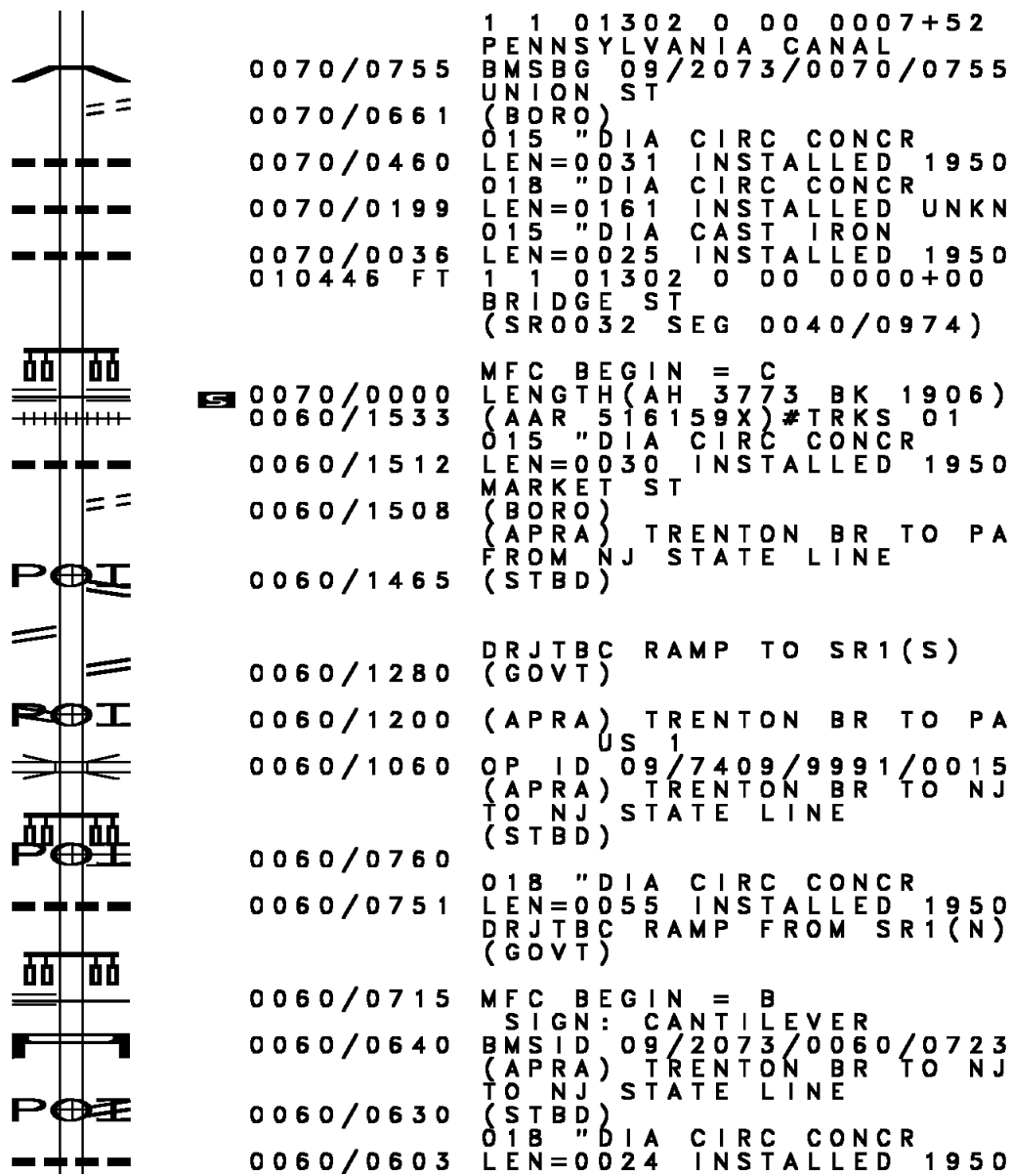
DIR: N TOTAL LEN: 3.936 MI. DIST: 06-1 SR: 2073  
 LEFT MUN: LOWER MAKEFIELD T RIGHT MUN: LOWER MAKEFIELD T

Location / Segment	Start Station	End Station	Notes
PINE GROVE RD (SR2071 SEG 0050/0000)	020774 FT	0100/0696	
	020781 FT	0100/0696	YARDLEY MORRISVILLE RD (SR2071 SEG 0050/0000)
	0100/0647	0100/0552	018" DIA CIRC CONCR LEN=0030 INSTALLED 1950 TO 2071/0050 SH (CONN)
	0100/0465	0100/0393	018" DIA CIRC CONCR LEN=0219 INSTALLED UNKN GLEN VALLEY RD (T325)
	020078 FT	0100/0242	018" DIA CIRC CONCR LEN=0030 INSTALLED 1950
		020085 FT	1 1 00104 0 00 0057+56 CROWN TE (T324)
		0100/0000	LENGTH(AH 0696 BK 3373)
MAPLEWOOD LN (PRDR)	0090/2543		
	0090/1682	0090/1626	024" DIA CIR PLASTIC LEN=0030 INSTALLED 1950 CROWN TE (T324)
ELM AV (T329)	0090/1316		
	0090/1129		PENN VALLEY TE (T333)

DIR: N TOTAL LEN: 3.936 MI. DIST: 06-1 SR: 2073  
 LEFT MUN: LOWER MAKEFIELD T RIGHT MUN: LOWER MAKEFIELD T

Street Name	Segment ID	Start Station	End Station	Length (FT)	Notes
ARBORLEA AV (T343)				0090/0790	
ARBORLEA AV (T343)				0090/0695	
FERRY RD (T341)	1 1 00104 0 00 0024+88	016705		016705 FT	0090/0140 016712 FT
				0090/0000	5 0090/0000
WALNUT LN (T476)				0080/1462	
LAFAYETTE AV (T628)				0080/1307	
TRENTON AV (SR2026 SEG 0070/0000)	1 1 00104 0 00 0000+00	014212		014212 FT	0080/1455 014219 FT
MAPLE AV (BORO)				0080/0000	5 0080/0000
				0070/3237	
HENDRICKSON AV (BORO)				0070/2848	
UNKNOWN ST (BORO)				0070/1355	
OSBORNE AV (BORO)				0070/1153	
HILLCREST AV (BORO)				0070/0903	
				0070/0996	
				0070/0823	
				0090/0298	GLENWOOD SOUTH GATE (T331) 024" DIA CIRC CONCR LEN=0037 INSTALLED 1950
				0090/0140	FERRY RD (T341) LENGTH(AH 3373 BK 2493)
				0080/1455	LOWER MAKEFIELD MORRISVILLE B NC YA RDLEY MORRISVILLE RD
				0080/1307	RIDGE AV (TWP)
				0080/0463	FAIRVIEW AV (BORO)
				0080/0000	TRENTON AV (SR2026 SEG 0070/0000) LENGTH(AH 2493 BK 3773)
				0070/3208	MAPLE AV (BORO)
				0070/2940	036" DIA CIRC CONCR LEN=0031 INSTALLED 1950
				0070/2595	HENDRICKSON AV (BORO)
				0070/2228	FRANKLIN ST (BORO)
				0070/1668	PALMER ST (BORO)
				0070/0996	018" DIA CIRC CONCR LEN=0026 INSTALLED 1950
				0070/0823	BMSEN 09/2073/0070/0755

DIR: N TOTAL LEN: 3.936 MI. DIST: 06-1 SR: 2073  
 LEFT MUN: MORRISVILLE B RIGHT MUN: MORRISVILLE B



010439 FT

DRJTBC RAMP TO SR1(S)  
(GOVT) 0060/1400

FROM NJ STATE LINE  
(STBD) 0060/1200

0070/0755 1 1 01302 0 00 0007+52  
 PENNSYLVANIA CANAL  
 BMSBG 09/2073/0070/0755  
 UNION ST  
 (BORO)  
 0070/0661 015 " DIA CIRC CONCR  
 LEN=0031 INSTALLED 1950  
 0070/0460 018 " DIA CIRC CONCR  
 LEN=0161 INSTALLED UNKN  
 0070/0199 015 " DIA CAST IRON  
 LEN=0025 INSTALLED 1950  
 0070/0036 1 1 01302 0 00 0000+00  
 010446 FT BRIDGE ST  
 (SR0032 SEG 0040/0974)  
 MFC BEGIN = C  
 0070/0000 LENGTH(AH 3773 BK 1906)  
 0060/1533 (AAR 516159X)#TRKS 01  
 015 " DIA CIRC CONCR  
 0060/1512 LEN=0030 INSTALLED 1950  
 MARKET ST  
 (BORO)  
 0060/1508 (APRA) TRENTON BR TO PA  
 FROM NJ STATE LINE  
 (STBD)  
 0060/1465 DRJTBC RAMP TO SR1(S)  
 (GOVT)  
 0060/1280 (APRA) TRENTON BR TO PA  
 US 1  
 0060/1060 OP ID 09/7409/9991/0015  
 (APRA) TRENTON BR TO NJ  
 TO NJ STATE LINE  
 (STBD)  
 0060/0760 018 " DIA CIRC CONCR  
 0060/0751 LEN=0055 INSTALLED 1950  
 DRJTBC RAMP FROM SR1(N)  
 (GOVT)  
 0060/0715 MFC BEGIN = B  
 SIGN: CANTILEVER  
 0060/0640 BMSID 09/2073/0060/0723  
 (APRA) TRENTON BR TO NJ  
 TO NJ STATE LINE  
 (STBD)  
 0060/0630 018 " DIA CIRC CONCR  
 0060/0603 LEN=0024 INSTALLED 1950

EXTRACT DATE: 12/21/2020  
PRINT DATE: 12/23/2020

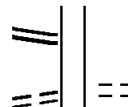
ROADWAY MANAGEMENT SYSTEM  
SLD COUNTY/SR - ANNUAL PRINT

PAGE NUMBER: 666  
COUNTY: BUCKS

DIR: N TOTAL LEN: 3.936 MI.  
LEFT MUN: MORRISVILLE B

DIST: 06-1 SR: 2073  
RIGHT MUN: MORRISVILLE B

DRJTBC RAMP FROM SR1(N)  
(GOVT) 0060/0580  
GREEN ST  
(BORO) 0060/0417



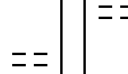
0060/0417 GREEN ST  
(BORO)  
0060/0112 NATIONAL RAILROAD PASSE  
OVERPASS IS RR X-ING  
018 "DIA CIRC CONCR  
LEN=0037 INSTALLED 1950  
008533 FT 008540 FT 1 0 00150 0 02 0851+75  
PHILADELPHIA AV  
(BORO)

PENNSYLVANIA AV  
(SR2055 SEG 0110/2038) 0060/0000



5 0060/0000 LENGTH(AH 1906 BK 2836)  
UNKNOWN AL  
(BORO)  
0040/2773

HARRISON AV  
(BORO) 0040/2618



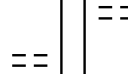
0040/2583 DELAWARE AV  
(BORO)  
UNKNOWN AL  
(BORO)  
0040/2386 CLEVELAND AV  
(BORO)  
0040/2189 018 "DIA CIRC CONCR  
LEN=0037 INSTALLED 1950  
0040/1980

ANDERSON AV  
(BORO) 0040/1827



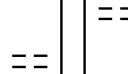
0040/1342 018 "DIA CIRC CONCR  
LEN=0037 INSTALLED 1950  
0040/1178 BOWLING GREEN AV  
(BORO)

BROOKS AV  
(BORO) 0040/1019



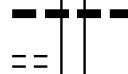
0040/0884 LENORA AV  
(BORO)

HILL AV  
(BORO) 0040/0727

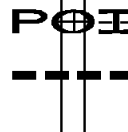


0040/0595 IDA AV  
(BORO)  
018 "DIA CIRC CONCR  
LEN=0036 INSTALLED 1950  
0040/0475

DIETER AV  
(BORO) 0040/0435



0040/0305 (APRA) OMNI TRANSPORT  
JESSIE AV  
(BORO)  
024 "DIA CIRC METAL  
LEN=0030 INSTALLED 1950  
005697 FT 005704 FT 2 0 09158 0 01 0132+37  
POST RD





EXTRACT DATE: 12/21/2020  
PRINT DATE: 12/23/2020

ROADWAY MANAGEMENT SYSTEM  
SLD COUNTY/SR - ANNUAL PRINT

PAGE NUMBER: 665  
COUNTY: BUCKS

DIR: N TOTAL LEN: 3.936 MI.  
LEFT MUN: MORRISVILLE B

DIST: 06-1 SR: 2073  
RIGHT MUN: MORRISVILLE B

Stationing	Description	Stationing	Description
		0040/0000	(BORO) LENGTH(AH 2836 BK 0677)
		0030/0661	018 "DIA CAST IRON LEN=0037 INSTALLED 1950
		0030/0442	BILES LN (T712)
005020 FT		0030/0223	ISLAND ST (T703)
		005027 FT	2 0 09 158 0 00 0125+06 THIRD ST (T714)
		0030/0000	LENGTH(AH 0677 BK 1709)
		0024/1300	FIFTH ST (BORO)
003311 FT		003318 FT	0 0 00000 0 00 0000+00
		0024/0000	LENGTH(AH 1709 BK 2900)
		0020/2018	MORRISVILLE FALLS T
		0020/1110	018 "DIA CIRC CONCR LEN=0047 INSTALLED 1950
PRIVATE DRIVE (PRDR)		0020/0934	(APRA) AMERICAN TRANSPD 018 "DIA CIRC CONCR
		0020/0660	LEN=0040 INSTALLED 1950
000411 FT		000418 FT	2 0 09 158 0 00 0080+61 MFC BEGIN = C
		0020/0000	LENGTH(AH 2900 BK 0418)
RAMP O RD (SR8008 SEG 0250/0000)		0011/0369	
018 "DIA CIRC CONCR LEN=0033 INSTALLED 1950		0011/0212	018 "DIA CIRC CONCR LEN=0045 INSTALLED 1950
2 0 09 158 0 00 0074+59		000000 FT	2 0 09 158 0 00 0074+59
TYBURN ROAD (EB)			TYBURN ROAD (EB)
OP ID 09/2020/0080/3381			OP ID 09/2020/0080/3381
NC PENNSYLVANIA AV			NC PENNSYLVANIA AV
PENNSYLVANIA AV			PENNSYLVANIA AV
(T623)			(T623)
MFC BEGIN = C			MFC BEGIN = C
LENGTH(AH 0411 BK 0000)		0011/0000	LENGTH(AH 0418 BK 0000)

EXTRACT DATE: 12/21/2020 ROADWAY MANAGEMENT SYSTEM PAGE NUMBER: 664  
 PRINT DATE: 12/23/2020 SLD COUNTY/SR - ANNUAL PRINT COUNTY: BUCKS  
 DIR: N TOTAL LEN: 10.087 MI. DIST: 06-1 SR: 2071  
 LEFT MUN: UPPER MAKEFIELD T RIGHT MUN: UPPER MAKEFIELD T

053261 FT

053167 FT RIVER RD  
 0230/3010 (SR0032 SEG 0260/1248)

050251 FT

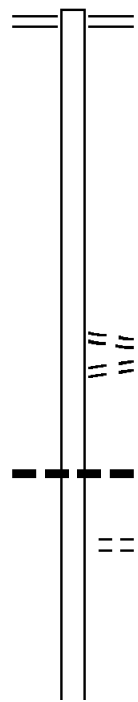
050157 FT 2 0 09140 0 00 0076+60  
 0230/0000 LENGTH(AH 3010 BK 3359)  
 JONATHAN WY  
 0220/3348 (T404)  
 0220/3259 LC TO/FROM JONATHAN WY  
 (CONN)

0220/2320 036 "DIA CIRC CONCR  
 LEN=0048 INSTALLED UNKN

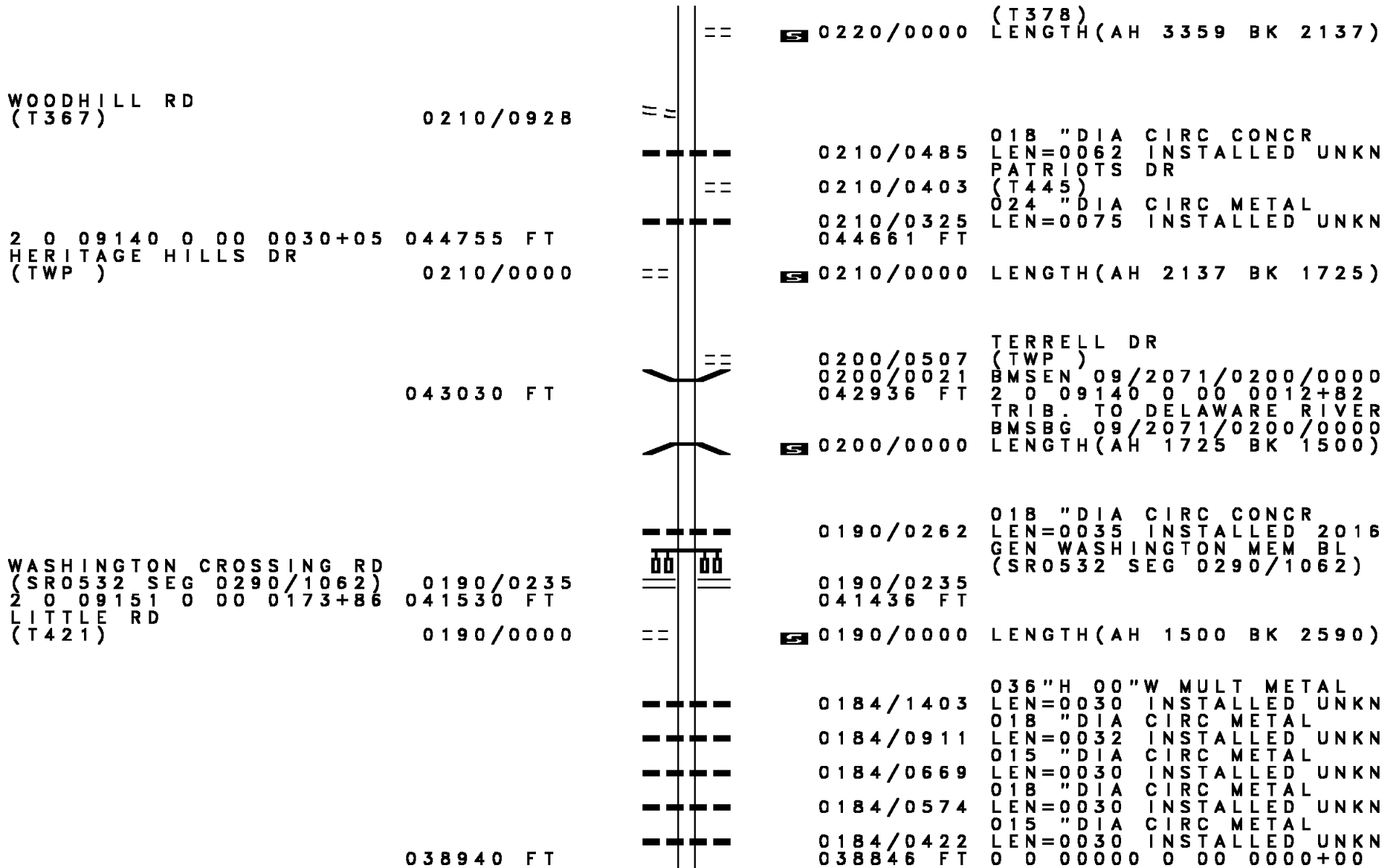
0220/1700 BAILEY DR  
 (T444)

046892 FT

046798 FT 2 0 09140 0 00 0050+20  
 KINGS GRANT DR



DIR: N TOTAL LEN: 10.087 MI. DIST: 06-1 SR: 2071  
 LEFT MUN: UPPER MAKEFIELD T RIGHT MUN: UPPER MAKEFIELD T



EXTRACT DATE: 12/21/2020  
PRINT DATE: 12/23/2020

ROADWAY MANAGEMENT SYSTEM  
SLD COUNTY/SR - ANNUAL PRINT

PAGE NUMBER: 662  
COUNTY: BUCKS

DIR: N TOTAL LEN: 10.087 MI.  
LEFT MUN: UPPER MAKEFIELD T

DIST: 06-1 SR: 2071  
RIGHT MUN: UPPER MAKEFIELD T

CROSSING FARM LANE  
(PRDR)

0180/0436

AQUEDUCT RD  
(T365)

0180/0000

037194 FT

034589 FT

==	0184/0000	LENGTH(AH 2590 BK 1746)
---	0180/1746	LANE TO BEAN'S BRIDGE #
---	0180/1625	(PRDR)
---	0180/1210	015" DIA CIRC METAL
---	0180/0805	LEN=0025 INSTALLED UNKN
---		015" DIA CIRC METAL
---		LEN=0025 INSTALLED UNKN
---		018" DIA CIRC METAL
---		LEN=0030 INSTALLED UNKN
==		
---	0180/0362	018" DIA CIRC METAL
---		LEN=0033 INSTALLED UNKN
---	0180/0185	018" DIA CIR PLASTIC
---	0180/0080	LEN=0055 INSTALLED UNKN
---		BMSSEN 09/2071/0180/0042
---		2 0 09 151 0 00 0130+12
---		HOUGHS CREEK
---	0180/0042	BMSBG 09/2071/0180/0042
---	037100 FT	2 0 09 151 0 00 0130+50
---		018" DIA CIRC CONCR
---	0180/0000	LEN=0052 INSTALLED UNKN
---	0170/2550	024" DIA CIRC CONCR
---		LEN=0040 INSTALLED UNKN
---	0170/2070	018" DIA CIR PLASTIC
---		LEN=0045 INSTALLED UNKN
---	0170/1840	018" DIA CIR PLASTIC
---		LEN=0035 INSTALLED UNKN
---	0170/1670	018" DIA CIR PLASTIC
---		LEN=0035 INSTALLED UNKN
---	0170/1395	018" DIA CIR PLASTIC
---		LEN=0043 INSTALLED UNKN
---	0170/1115	018" DIA CIR PLASTIC
---		LEN=0030 INSTALLED UNKN
---		GOAT FARM LA TO BR SEVE
---	0170/0971	(PRDR)
---		018" DIA CIR PLASTIC
---	0170/0545	LEN=0030 INSTALLED UNKN
---	034495 FT	2 0 09 151 0 00 0104+57
---	0170/0000	LENGTH(AH 2605 BK 2854)
---		048" H 00" W MULT PLSTIC
---	0160/2845	LEN=0035 INSTALLED UNKN
---		018" DIA CIR PLASTIC
---	0160/2500	LEN=0035 INSTALLED UNKN
---		018" DIA CIRC METAL
---	0160/2245	LEN=0045 INSTALLED UNKN
---		MILKHOUSE LA TO BRDK SI
---	0160/2012	(PRDR)
---		036" DIA CIRC METAL

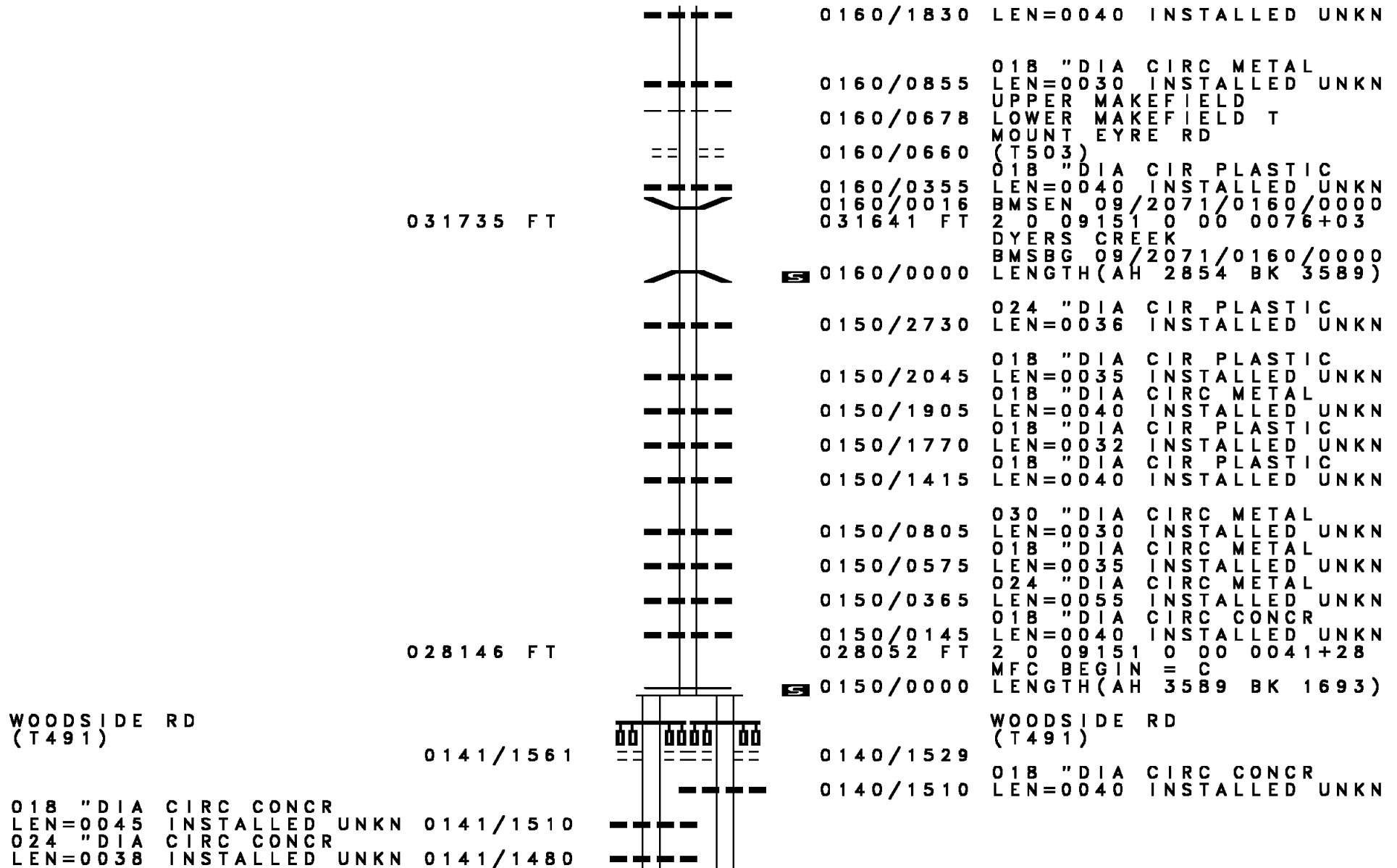
EXTRACT DATE: 12/21/2020  
PRINT DATE: 12/23/2020

ROADWAY MANAGEMENT SYSTEM  
SLD COUNTY/SR - ANNUAL PRINT

PAGE NUMBER: 661  
COUNTY: BUCKS

DIR: N TOTAL LEN: 10.087 MI.  
LEFT MUN: UPPER MAKEFIELD T

DIST: 06-1 SR: 2071  
RIGHT MUN: UPPER MAKEFIELD T



DIR: N TOTAL LEN: 10.087 MI. DIST: 06-1 SR: 2071  
 LEFT MUN: LOWER MAKEFIELD T RIGHT MUN: LOWER MAKEFIELD T

Segment Description	Stationing	Structure / Notes	Stationing	Structure / Notes
RAMP RD (SR8013 SEG 0250/0000)	0141/1266		0140/1080	018 "DIA CIRC CONCR LEN=0040 INSTALLED UNKN SIGN: CANTILEVER
018 "DIA CIRC CONCR LEN=0010 INSTALLED UNKN RAMP RD (SR8013 SEG 0260/0000)	0141/1080 0141/1055		0140/1070	BMSID 09/2071/0140/1070
RAMP 295 WB TO SR 2071 (SR8013 SEG 0270/0811)	0141/0805		0140/1042	RAMP RD (SR8013 SEG 0260/0000) RAMP 295 WB-SR 2071 NB (SR8013 SEG 0500/0580)
INTERSTATE 295 (EB) OP ID 09/7991/9991/0083	0141/0591		0140/0872	
SIGN: 4 CHORD TRUSS BMSID 09/2071/0140/0276	0141/0276		0140/0591	INTERSTATE 295 (EB) OP ID 09/7991/9991/0083 RAMP SR 2071 NB TO 295 (SR8013 SEG 0750/0000) SIGN: 4 CHORD TRUSS BMSID 09/2071/0140/0276
RAMP SR 2071 SB TO 295 (SR8013 SEG 0020/0000)	0141/0265		0140/0304	
RAMP 295 EB TO SR 2071 (SR8013 SEG 0010/1287)	0141/0142		0140/0276	
BMSEN 09/2071/0140/0000	0141/0014		0140/0122	RAMP 295 EB TO SR 2071 (SR8013 SEG 0010/1287)
2 0 09151 0 00 0023+52 026363 FT			0140/0014	BMSEN 09/2071/0140/0000
FROM 8013/0010 SH (CONN)			026359 FT	2 0 09151 0 00 0023+52
DYERS CREEK BMSBG 09/2071/0140/0000				DYERS CREEK BMSBG 09/2071/0140/0000
MFC BEGIN = C LENGTH(AH 1783 BK 2310)	0141/0000			MFC BEGIN = C LENGTH(AH 1693 BK 2310)
HIGHLAND DR (T475)	0130/1970		0140/0000	
				MAPLEVALE DR (T506)
			0130/1849	
PROSPECT DR (PRDR)	0130/1135			MAPLEVALE DR (T506)
			0130/1049	
				NC TAYLORSVILLE RD MCKINLEY AV (BORO)
2 0 09151 0 00 0000+00 024053 FT			0130/0057	
DOLINGTON RD (SR2075 SEG 0010/0000)	0130/0000		024049 FT	LOWER MAKEFIELD YARDLEY B
			0130/0000	LENGTH(AH 2310 BK 0904)

DIR: N TOTAL LEN: 10.087 MI. DIST: 06-1 SR: 2071  
 LEFT MUN: YARDLEY B RIGHT MUN: YARDLEY B

Street Name (BORO)	Stationing	Notes	Stationing	Notes
JERVUE DR (BORO)	0120/0271	==		
	023149 FT	--- ---	0120/0245	018 "DIA CIRC CONCR
			023145 FT	LEN=0025 INSTALLED UNKN
				2 0 09025 0 00 0025+74
				(APRA) J & N ENTERPRISE
				IRVING ST
		POE	5 0120/0000	LENGTH(AH 0904 BK 2574)
		--- ---	0110/2565	018 "DIA CIRC CONCR
		--- ---	0110/2280	LEN=0026 INSTALLED UNKN
		--- ---	0110/2170	024 "DIA CIRC METAL
		--- ---		LEN=0025 INSTALLED UNKN
		--- ---		018 "DIA CIRC CONCR
		--- ---		LEN=0025 INSTALLED UNKN
COLD SPRING AV (BORO)	0110/1723	==		
WAYFARING LN (BORO)	0110/1106	==		
		^	0110/1017	BMSEN 09/2071/0110/0951
		^		0 0 00000 0 00 0000+00
		^	0110/0951	BUCK CREEK
		^		BMSBG 09/2071/0110/0951
		--- ---	0110/0145	018 "DIA CIRC CONCR
		--- ---	020571 FT	LEN=0036 INSTALLED UNKN
		--- ---		AFTON AV
2 0 09025 0 00 0000+00	020575 FT		020571 FT	(SR0332 SEG 0330/0553)
AFTON AV (SR0332 SEG 0330/0553)	0110/0000		5 0110/0000	LENGTH(AH 2574 BK 1220)
	019355 FT		019351 FT	1 1 00104 0 00 0180+85
				W COLLEGE AV
				(BORO)
			5 0100/0000	LENGTH(AH 1220 BK 2099)
		--- ---	0090/1475	030 "DIA CIRC CONCR
		--- ---	0090/1249	LEN=0030 INSTALLED UNKN
		^		BMSEN 09/2071/0090/1234
		^		1 1 00104 0 00 0172+21
		^	0090/1234	VON HORN CREEK
		^		BMSBG 09/2071/0090/1234
		==	0090/1048	SOUTH ST
		==		(BORO)
VAN HORN AV (BORO)	0090/0835	==		
				LETCHWORTH AV

DIR: N TOTAL LEN: 10.087 MI. DIST: 06-1 SR: 2071  
 LEFT MUN: YARDLEY B RIGHT MUN: YARDLEY B

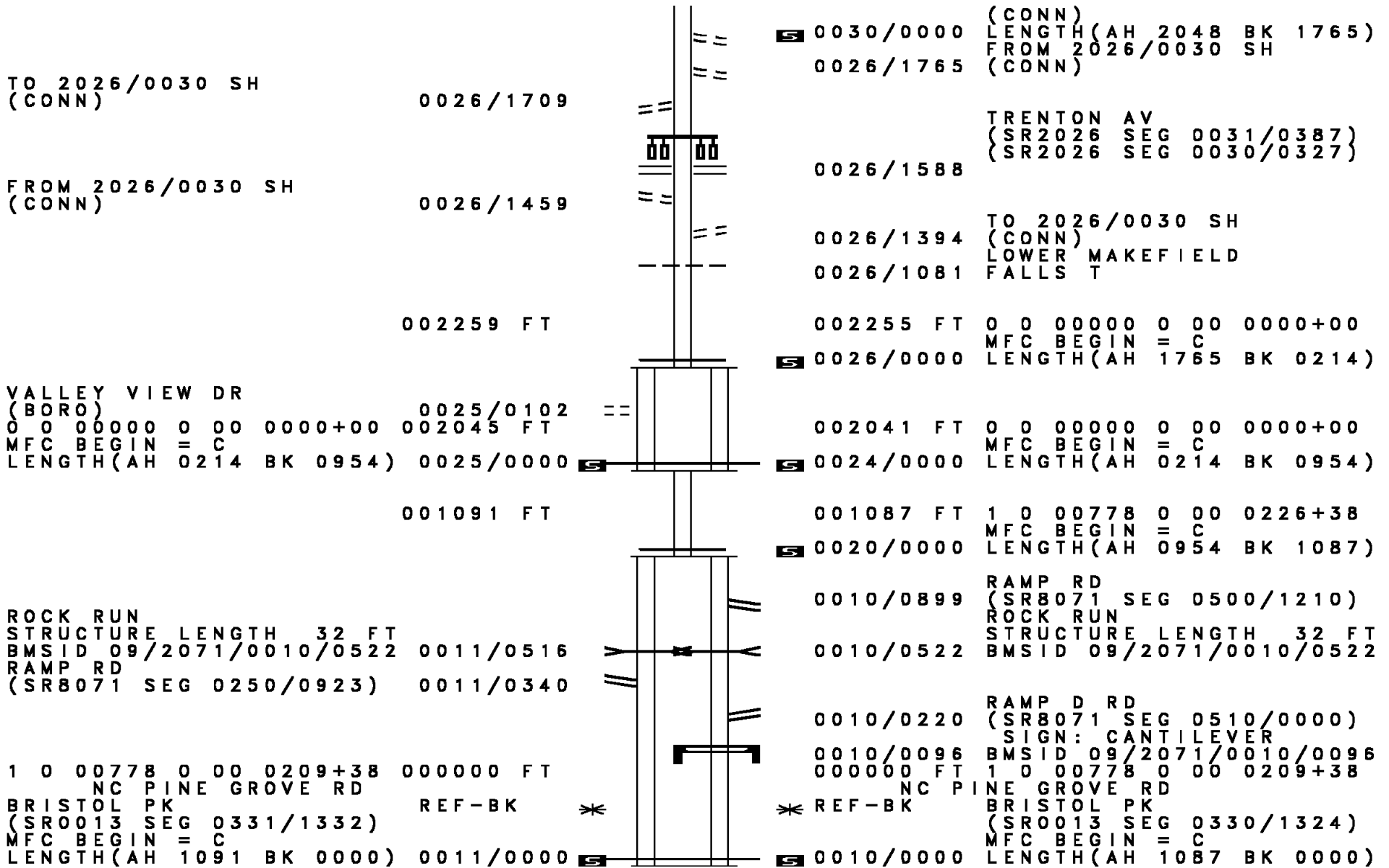
Stationing	Distance	Right of Way	Notes
017256 FT	0090/0000	0090/0658 (BORO)	
READING AV (SR2032 SEG 0020/1839)		017252 FT 1 1 00104 0 00 0159+83	
		5 0090/0000 NC MAIN ST	LENGTH(AH 2099 BK 3044)
		0080/2995	018 "DIA CIRC CONCR
		0080/2919	LEN=0030 INSTALLED UNKN
		0080/2847	018 "DIA CIRC CONCR
		0080/2807	LEN=0030 INSTALLED UNKN
YARDLEY STATION DR (TWP)	0080/2653		CSX RAIL TRANSPORTATION
			OVERPASS IS RR X-ING
			018 "DIA CIRC CONCR
			LEN=0030 INSTALLED UNKN
ORCHARD WY (T410)	0080/0903		
		0080/1882	YARDLEY LOWER MAKEFIELD T
		0080/1321	MAHLON DR (T432)
		0080/0856	STACY DR (T431)
1 1 00104 0 00 0129+22 014212 FT	0080/0000	014208 FT	
DELAVUE RD (T413)		5 0080/0000	LENGTH(AH 3044 BK 2014)
TERRACEDALE RD (T414)	0070/1221		
MAKEFIELD RD (T380)	0070/0618		
		0070/1106	LAUREL DR (T409)
1 1 00104 0 00 0109+20 012198 FT	0070/0000		
EDGEWOOD RD (T767)		012194 FT	BLACK ROCK RD (T768)
		5 0070/0000	LENGTH(AH 2014 BK 2505)
		0060/2300	018 "DIA CAST IRON
		0060/1771	LEN=0048 INSTALLED UNKN
EAST SCHOOL LN (T394)	0060/1719		RADCLIFFE RD (T381)
ST JAMES PL (T396)	0060/0925		
		0060/1321	ETON RD (T507)



DIR: N TOTAL LEN: 10.087 MI. DIST: 06-1 SR: 2071  
 LEFT MUN: LOWER MAKEFIELD T RIGHT MUN: LOWER MAKEFIELD T

Stationing	Right-of-Way	Notes
009693 FT	0060/0882	VERNON LN (T369)
	0060/0425	OVINGTON RD (T345)
	009689 FT	1 1 00104 0 00 0084+14
	0060/0000	TUDOR LN (T383)
	0050/1602	LENGTH (AH 2505 BK 1974) SHELLEY LN (T386)
	0050/1150	EFFINGHAM RD (T385)
SUTPHIN RD (T461)	0050/0469	
007719 FT	0050/0138	FROM 2073/0100 SH (CONN)
	007715 FT	1 1 00104 0 00 0064+86
		NC YA RDLEY MORRISVILLE RD
		YARDLEY MORRISVILLE RD (SR2073 SEG 0100/0696)
	0050/0000	LENGTH (AH 1974 BK 1647) 024 " DIA CIRC CONCR
	0040/1615	LEN=0045 INSTALLED UNKN
	0040/1354	018 " DIA CIRC CONCR
	0040/1276	LEN=0038 INSTALLED UNKN LINDEN AV (T326)
NORWAY DR (T340)	0040/0876	
	0040/0755	018 " DIA CIRC CONCR
	0040/0250	LEN=0035 INSTALLED UNKN
	006068 FT	048 " H 24 " W CON BOX CUL
		LEN=0040 INSTALLED UNKN
1 0 00778 0 00 0271+40	006072 FT	ARBORLEA AV (T343)
PRINCE WILLIAM CT (T712)	0040/0000	LENGTH (AH 1647 BK 2048) 018 " DIA CAST IRON
	0030/1920	LEN=0035 INSTALLED UNKN
	0030/1786	024 " H 18 " W ELLIP CONC
		LEN=0040 INSTALLED UNKN
	0030/0927	BIG OAK RD (SR2024 SEG 0090/0000)
004024 FT	004020 FT	1 0 00778 0 00 0250+92
		FROM 2026/0030 SH

DIR: N TOTAL LEN: 10.087 MI. DIST: 06-1 SR: 2071  
 LEFT MUN: LOWER MAKEFIELD T RIGHT MUN: LOWER MAKEFIELD T



TO 2026/0030 SH  
 (CONN)

0026/1709

0030/0000 (CONN)  
 LENGTH(AH 2048 BK 1765)  
 FROM 2026/0030 SH  
 0026/1765 (CONN)

FROM 2026/0030 SH  
 (CONN)

0026/1459

TRENTON AV  
 (SR2026 SEG 0031/0387)  
 (SR2026 SEG 0030/0327)

0026/1588

TO 2026/0030 SH  
 (CONN)  
 LOWER MAKEFIELD  
 FALLS T

0026/1394

0026/1081

002259 FT

002255 FT 0 0 00000 0 00 0000+00  
 MFC BEGIN = C

0026/0000 LENGTH(AH 1765 BK 0214)

VALLEY VIEW DR  
 (BORO)

0 0 00000 0 00 0000+00 002045 FT  
 MFC BEGIN = C  
 LENGTH(AH 0214 BK 0954)

0025/0102

0025/0000

002041 FT 0 0 00000 0 00 0000+00  
 MFC BEGIN = C

0024/0000 LENGTH(AH 0214 BK 0954)

001091 FT

001087 FT 1 0 00778 0 00 0226+38  
 MFC BEGIN = C

0020/0000 LENGTH(AH 0954 BK 1087)

ROCK RUN

STRUCTURE LENGTH 32 FT  
 BMSID 09/2071/0010/0522 0011/0516  
 RAMP RD  
 (SR8071 SEG 0250/0923) 0011/0340

0011/0516

0011/0340

0010/0899 RAMP RD  
 (SR8071 SEG 0500/1210)

0010/0522 ROCK RUN  
 STRUCTURE LENGTH 32 FT  
 BMSID 09/2071/0010/0522

0010/0220 RAMP D RD  
 (SR8071 SEG 0510/0000)  
 SIGN: CANTILEVER

0010/0096 BMSID 09/2071/0010/0096  
 000000 FT 1 0 00778 0 00 0209+38  
 NC P I

\* REF-BK BRISTOL PK  
 (SR0013 SEG 0330/1324)

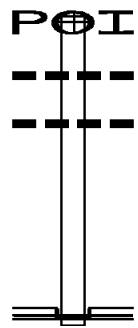
1 0 00778 0 00 0209+38 000000 FT  
 NC PINE GROVE RD

BRISTOL PK REF-BK  
 (SR0013 SEG 0331/1332)

MFC BEGIN = C  
 LENGTH(AH 1091 BK 0000) 0011/0000

\* REF-BK BRISTOL PK  
 (SR0013 SEG 0330/1324)  
 MFC BEGIN = C  
 LENGTH(AH 1087 BK 0000)

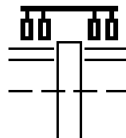
000420 FT  
  
  
  
  
  
000000 FT



\* 000420 FT (APRA) WASH CROSS BR TO  
 REF-AHD NEW JERSEY STATE LINE  
 0010/0420 (STBD)  
 0010/0340 018" DIA CIRC CONCR  
 LEN=0025 INSTALLED 1950  
 018"H 18"W CON BOX CUL  
 0010/0180 LEN=0036 INSTALLED 1950  
 000000 FT 1 0 00500 0 00 0313+98  
 NC GENERAL WASHINGTON MEM BL  
 RIVER RD  
 (SR0032 SEG 0210/2069)  
 INTER-BK GENERAL WASHINGTON MEM  
 (SR0532 SEG 0300/2338)  
 MFC BEGIN = C  
 5 0010/0000 LENGTH(AH 0420 BK 0000)


EXTRACT DATE: 12/21/2020 ROADWAY MANAGEMENT SYSTEM PAGE NUMBER: 654  
PRINT DATE: 12/23/2020 SLD COUNTY/SR - ANNUAL PRINT COUNTY: BUCKS  
DIR: B TOTAL LEN: 7.016 MI. DIST: 06-1 SR: 2069  
LEFT MUN: UPPER MAKEFIELD T RIGHT MUN: UPPER MAKEFIELD T

037046 FT



037046 FT WASHINGTON CROSSING RD  
(SR0532 SEG 0240/1519)  
0150/0629 UPPER MAKEFIELD  
0150/0466 LOWER MAKEFIELD T  
018 " DIA CIRC CONCR

DIR: B TOTAL LEN: 7.016 MI. DIST: 06-1 SR: 2069  
 LEFT MUN: LOWER MAKEFIELD T RIGHT MUN: LOWER MAKEFIELD T

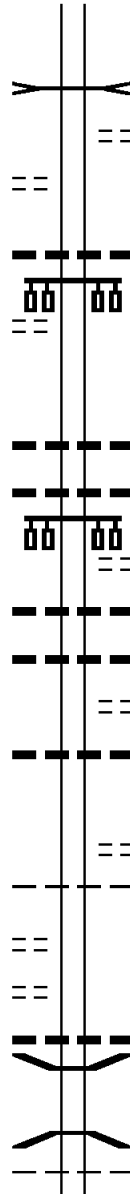


DIR: B TOTAL LEN: 7.016 MI. DIST: 06-1 SR: 2069  
 LEFT MUN: LOWER MAKEFIELD T RIGHT MUN: LOWER MAKEFIELD T

HEATHER RIDGE DR  
 (T684) 0120/0867

2 0 09026 0 00 0058+38 030559 FT  
 TWINING RD  
 (T510) 0120/0000

LOWER MAKEFIELD  
 NEWTOWN T 0100/2775  
 AUTUMN DR  
 (T560) 0100/2523  
 CAULFIELD PL  
 (PRDR) 0100/2105



0130/0000 CORE CREEK  
 0120/1443 STRUCTURE LENGTH 10 FT  
 BMSID 09/2069/0130/0000  
 LENGTH(AH 1803 BK 1699)  
 (T597) TIMBER LAKES DR

0120/0102 024 " DIA CIRC CONCR  
 030559 FT LEN=0048 INSTALLED UNKN

0120/0000 LENGTH(AH 1699 BK 2675)

0110/1415 018 " DIA CIR PLASTIC  
 LEN=0030 INSTALLED UNKN

0110/1150 024 " DIA CIRC CONCR  
 LEN=0030 INSTALLED UNKN  
 QUARRY RD  
 (T469)

0110/1118 018 " DIA CIR PLASTIC  
 LEN=0030 INSTALLED UNKN

0110/0820 018 " DIA CIRC CONCR  
 LEN=0040 INSTALLED UNKN  
 HILLSIDE LN  
 (T494)

0110/0718 018 " DIA CIRC CONCR  
 LEN=0033 INSTALLED UNKN  
 2 0 09026 0 00 0029+53  
 SPRING LN  
 (T496)

0110/0654 0110/0350 027884 FT  
 0110/0000 LENGTH(AH 2675 BK 2930)

0100/1650 018 " DIA CIRC CONCR  
 0100/1271 LEN=0040 INSTALLED UNKN  
 BMSSEN 09/2069/0100/1229  
 0 0 00000 0 00 0000+00  
 CORE CREEK

0100/1229 BMSBG 09/2069/0100/1229  
 LOWER MAKEFIELD

DIR: B TOTAL LEN: 7.016 MI. DIST: 06-1 SR: 2069  
 LEFT MUN: NEWTOWN T RIGHT MUN: NEWTOWN T

2 0 09026 0 00 0000+00 024954 FT  
 NEWTOWN BP  
 (SR0332 SEG 0271/0000)  
 (SR0332 SEG 0270/0000)  
 CAMPUS DR  
 (TWP )

0100/0000  
 024954 FT

NEWTOWN BP  
 (SR0332 SEG 0270/1785) INTER-AHD

NEWTOWN BP  
 (SR0332 SEG 0271/1778)  
 (SR0332 SEG 0270/1785)  
 LOWER MAKEFIELD T 0091/2838

015 "DIA CIRC CONCR  
 LEN=0030 INSTALLED UNKN 0091/2750

018 "DIA CIRC CONCR  
 LEN=0030 INSTALLED UNKN 0091/2580

018 "DIA CIRC CONCR  
 LEN=0030 INSTALLED UNKN 0091/2180

018 "DIA CIRC CONCR  
 LEN=0030 INSTALLED UNKN 0091/2000


018 "DIA CIRC CONCR  
 LEN=0030 INSTALLED UNKN 0091/1780

018 "DIA CIRC CONCR  
 LEN=0030 INSTALLED UNKN 0091/1570

018 "DIA CIRC CONCR  
 LEN=0030 INSTALLED UNKN 0091/1230

018 "DIA CIRC CONCR  
 LEN=0030 INSTALLED UNKN 0091/1180

018 "DIA CIRC CONCR  
 LEN=0030 INSTALLED UNKN 0091/1115



0100/0600 NEWTOWN T

024954 FT  
 INTER-BK LINDENHURST RD  
 NEWTOWN BP  
 (SR0332 SEG 0270/0000)  
 MFC BEGIN = D

0100/0000  
 024954 FT  
 7094/0000 LTH AH 002930 BK 001738  
 INTER-AHD NEWTOWN BP  
 (SR0332 SEG 0270/1785) LTH AH 001738 BK 002838

NEWTOWN BP  
 (SR0332 SEG 0271/1778)  
 (SR0332 SEG 0270/1785)  
 LOWER MAKEFIELD T 0090/2838

018 "DIA CIRC CONCR  
 LEN=0030 INSTALLED UNKN 0090/2750

018 "DIA CIRC CONCR  
 LEN=0030 INSTALLED UNKN 0090/2580

018 "DIA CIRC CONCR  
 LEN=0030 INSTALLED UNKN 0090/2180

018 "DIA CIRC CONCR  
 LEN=0030 INSTALLED UNKN 0090/2030

018 "DIA CIRC CONCR  
 LEN=0030 INSTALLED UNKN 0090/1810

018 "DIA CIRC CONCR  
 LEN=0030 INSTALLED UNKN 0090/1600

018 "DIA CIRC CONCR  
 LEN=0030 INSTALLED UNKN 0090/1260

018 "DIA CIRC CONCR  
 LEN=0030 INSTALLED UNKN 0090/1145

018 "DIA CIRC CONCR  
 LEN=0030 INSTALLED UNKN 0090/0405

024"H 36"W CON BOX CUL  
 LEN=0030 INSTALLED UNKN 0090/0250

DIR: B TOTAL LEN: 7.016 MI. DIST: 06-1 SR: 2069  
LEFT MUN: LOWER MAKEFIELD T RIGHT MUN: LOWER MAKEFIELD T

024"H 36"W CON BOX CUL  
LEN=0030 INSTALLED UNKN 0091/0240  
018 "DIA CIRC CONCR  
LEN=0030 INSTALLED UNKN 0091/0195  
0 0 00000 0 00 0000+00 022116 FT  
TOWNSHIP LINE RD  
(T346)

MFC BEGIN = C  
LENGTH(AH 2838 BK 2846) 0091/0000

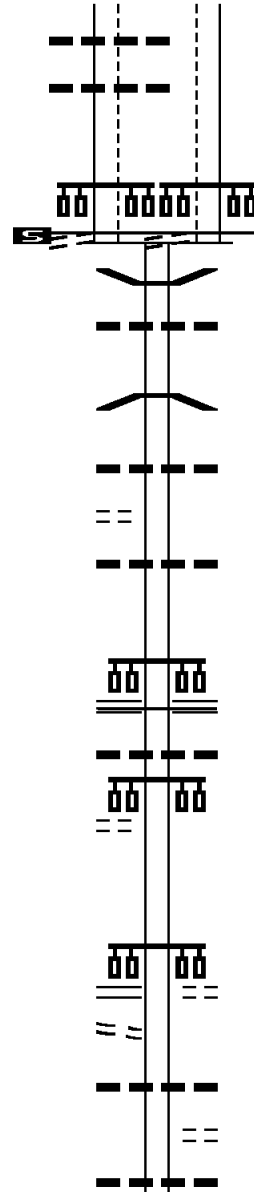
WINDFLOWER LN  
(PRDR) 0080/0579

019270 FT

CARDINAL DR  
(T571) 0070/1172

017366 FT

HEACOCK RD  
(SR2029 SEG 0170/2844) 0070/0000  
FROM 2029/0170 SH  
(CONN) 0060/3674



022116 FT 2 0 09134 0 00 0029+20  
TOWNSHIP LINE RD  
(T346)

0090/0000 MFC BEGIN = C  
LENGTH(AH 2838 BK 2846)

0080/2012 BMS EN 09/2069/0080/1762  
015 "DIA CIRC CONCR  
0080/1900 LEN=0040 INSTALLED UNKN  
0 0 00000 0 00 0000+00  
0080/1762 INTERSTATE 295 (EB/NB)  
BMS BG 09/2069/0080/1762

0080/1085 018 "DIA CIRC METAL  
LEN=0050 INSTALLED UNKN

0080/0255 015 "DIA CIRC METAL  
LEN=0025 INSTALLED UNKN  
019270 FT 2 0 09134 0 00 0000+00  
YARDLEY LANGHORNE RD  
(SR2049 SEG 0190/0000)

0080/0000 MFC BEGIN = C  
LENGTH(AH 2846 BK 1904)  
0070/1850 015 "DIA CIRC CONCR  
LEN=0040 INSTALLED UNKN

0070/1172  
017366 FT 2 0 09021 0 01 0172+30  
HEACOCK ROAD ET  
(T668)

0070/0000 LENGTH(AH 1904 BK 3859)

0060/3213 018 "DIA CIRC CONCR  
LEN=0060 INSTALLED UNKN  
CHESTNUT WOOD DR  
(TWP)  
0060/3193 018 "DIA CIRC CONCR  
0060/2690 LEN=0036 INSTALLED UNKN



DIR: B TOTAL LEN: 7.016 MI. DIST: 06-1 SR: 2069  
 LEFT MUN: LOWER MAKEFIELD T RIGHT MUN: LOWER MAKEFIELD T

JUDITH PL  
 (T638)

0060/1111  
 013507 FT

2 0 09021 0 00 0095+73 009664 FT  
 BLUESTONE DR  
 (T521)

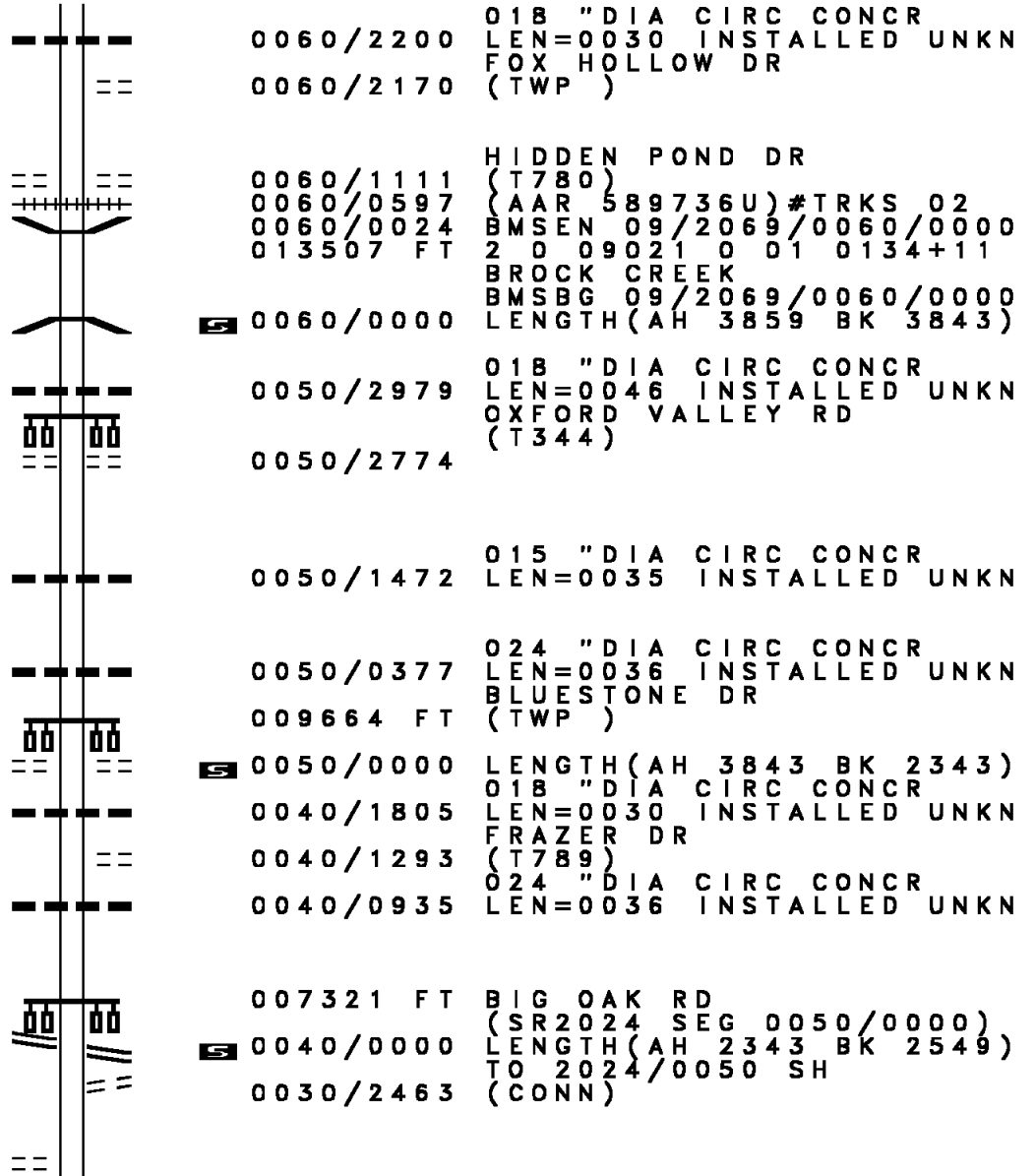
0050/0000

2 0 09021 0 00 0071+95 007321 FT  
 BIG OAK RD  
 (SR2024 SEG 0050/0000)

0040/0000

DAFFODIL DR  
 (T783)

0030/1848



0060/2200 018 "DIA CIRC CONCR  
 LEN=0030 INSTALLED UNKN  
 FOX HOLLOW DR  
 (TWP)

0060/1111 HIDDEN POND DR  
 (T780)  
 0060/0597 (AAR 589736U) #TRKS 02  
 0060/0024 BMSSEN 09/2069/0060/0000  
 013507 FT 2 0 09021 0 01 0134+11  
 BROCK CREEK  
 BMSBG 09/2069/0060/0000  
 0060/0000 LENGTH(AH 3859 BK 3843)

0050/2979 018 "DIA CIRC CONCR  
 LEN=0046 INSTALLED UNKN  
 OXFORD VALLEY RD  
 (T344)  
 0050/2774

0050/1472 015 "DIA CIRC CONCR  
 LEN=0035 INSTALLED UNKN

0050/0377 024 "DIA CIRC CONCR  
 LEN=0036 INSTALLED UNKN  
 BLUESTONE DR  
 (TWP)  
 009664 FT

0050/0000 LENGTH(AH 3843 BK 2343)  
 0040/1805 018 "DIA CIRC CONCR  
 LEN=0030 INSTALLED UNKN  
 FRAZER DR  
 (T789)  
 0040/1293 024 "DIA CIRC CONCR  
 LEN=0036 INSTALLED UNKN  
 0040/0935

007321 FT BIG OAK RD  
 (SR2024 SEG 0050/0000)  
 0040/0000 LENGTH(AH 2343 BK 2549)  
 TO 2024/0050 SH  
 0030/2463 (CONN)

EXTRACT DATE: 12/21/2020  
PRINT DATE: 12/23/2020

ROADWAY MANAGEMENT SYSTEM  
SLD COUNTY/SR - ANNUAL PRINT

PAGE NUMBER: 648  
COUNTY: BUCKS

DIR: B TOTAL LEN: 7.016 MI.  
LEFT MUN: LOWER MAKEFIELD T

DIST: 06-1 SR: 2069  
RIGHT MUN: LOWER MAKEFIELD T

COUNTRY HILLS RD  
(T688)

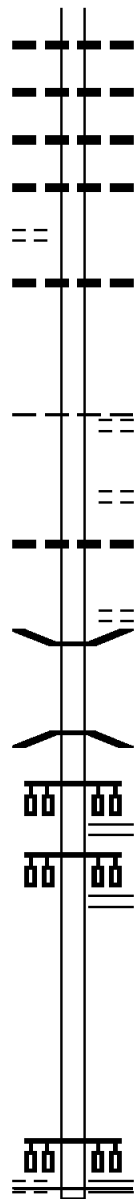
0030/0372

004772 FT

002487 FT

WOOLSTON DR  
(T756)

0010/0000

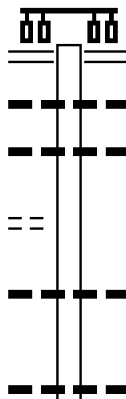


0030/1385 018 " DIA CIR PLASTIC  
LEN=0026 INSTALLED UNKN  
0030/1202 018 " DIA CIR PLASTIC  
LEN=0026 INSTALLED UNKN  
0030/1015 018 " DIA CIR PLASTIC  
LEN=0026 INSTALLED UNKN  
0030/0582 018 " DIA CIR PLASTIC  
LEN=0055 INSTALLED UNKN  
0030/0055 036 " DIA CIRC METAL  
LEN=0020 INSTALLED UNKN  
004772 FT 2 0 09021 0 00 0047+60  
ELBOW LN  
(T377)  
LOWER MAKEFIELD  
FALLS T  
5 0030/0000 LENGTH(AH 2549 BK 2285)  
0020/1488 GILBERT DR  
(T762)  
0020/1354 018 " DIA CIRC CONCR  
LEN=0065 INSTALLED UNKN  
0020/0662 BERNARD DR  
(T719)  
0020/0224 BMS EN 09/2069/0020/0000  
002487 FT 2 0 09021 0 00 0008+10  
US-1 (NB)  
BMSBG 09/2069/0020/0000  
5 0020/0000 LENGTH(AH 2285 BK 2487)  
0010/1640 RAMP A RD  
(SR9401 SEG 0010/0747)  
0010/1614 RAMP B RD  
(SR9401 SEG 0750/0000)  
000000 FT 2 0 09021 0 00 0000+00  
NC ST TONY HILL RD  
WOOLSTON DR  
(SR2022 SEG 0011/0000)  
(SR2022 SEG 0010/0000)  
5 0010/0000 MFC BEGIN = D  
LENGTH(AH 2487 BK 0000)

EXTRACT DATE: 12/21/2020 ROADWAY MANAGEMENT SYSTEM PAGE NUMBER: 647  
 PRINT DATE: 12/23/2020 SLD COUNTY/SR - ANNUAL PRINT COUNTY: BUCKS  
 DIR: B TOTAL LEN: 3.235 MI. DIST: 06-1 SR: 2067  
 LEFT MUN: NORTHAMPTON T RIGHT MUN: NORTHAMPTON T

HAWTHORNE TE  
(TWP)

017079 FT



0050/2132

017079 FT NEWTOWN RICHBORO RD  
 (SR0332 SEG 0160/0000)  
 0050/3541  
 0050/3410 018 " DIA CIRC CONCR  
 LEN=0030 INSTALLED UNKN  
 0050/2990 036 " DIA CIRC METAL  
 LEN=0040 INSTALLED UNKN  
 0050/1272 018 " DIA CIRC CONCR  
 LEN=0036 INSTALLED UNKN  
 0050/0193 018 " DIA CIRC METAL  
 LEN=0060 INSTALLED UNKN

DIR: B TOTAL LEN: 3.235 MI. DIST: 06-1 SR: 2067  
 LEFT MUN: NORTHAMPTON T RIGHT MUN: NORTHAMPTON T

2 0 09043 0 00 0136+55 013538 FT  
 UPPER HOLLAND RD  
 (T799) 0050/0000

ROSEMARY DR  
 (TWP) 0040/1327

2 0 09043 0 00 0098+14 009697 FT  
 LOWER HOLLAND RD  
 (T798) 0040/0000  
 GAELIC CT  
 (T814) 0030/2473

ROBIN RD  
 (T545) 0030/1642

ELM AV  
 (T357) 0030/0541

0050/0160	018 " DIA CIRC CONCR LEN=0070 INSTALLED UNKN
0050/0110	024 " DIA CIRC METAL LEN=0100 INSTALLED UNKN
013538 FT	MIDDLE HOLLAND RD (T359)
0050/0000	LENGTH(AH 3541 BK 3841)
0040/2904	036 " DIA CIRC CONCR LEN=0032 INSTALLED UNKN
0040/2168	024 " DIA CIRC CONCR LEN=0045 INSTALLED UNKN
0040/1987	KAREN RD (T670)
0040/1900	018 " DIA CIRC CONCR LEN=0040 INSTALLED UNKN
0040/1720	024 "H 00 "W MULT CONCR LEN=0046 INSTALLED UNKN
0040/1327	ROTTERDAM RD (T675)
009697 FT	VANDERVEER AV (T580)
0040/0000	LENGTH(AH 3841 BK 2691)
0030/2412	018 " DIA CIRC CONCR LEN=0030 INSTALLED UNKN
0030/2294	024 " DIA CIRC METAL LEN=0032 INSTALLED UNKN
0030/2165	024 " DIA CIRC METAL LEN=0030 INSTALLED UNKN
0030/2025	MONICA DR (T343)
0030/1153	EASTHOLLAND RD (TB12)
0030/0580	036 " DIA CIRC CONCR LEN=0030 INSTALLED UNKN
0030/0498	(AAR 589788L) #TRKS 01
0030/0400	018 " DIA CIRC METAL LEN=0032 INSTALLED UNKN

EXTRACT DATE: 12/21/2020  
PRINT DATE: 12/23/2020

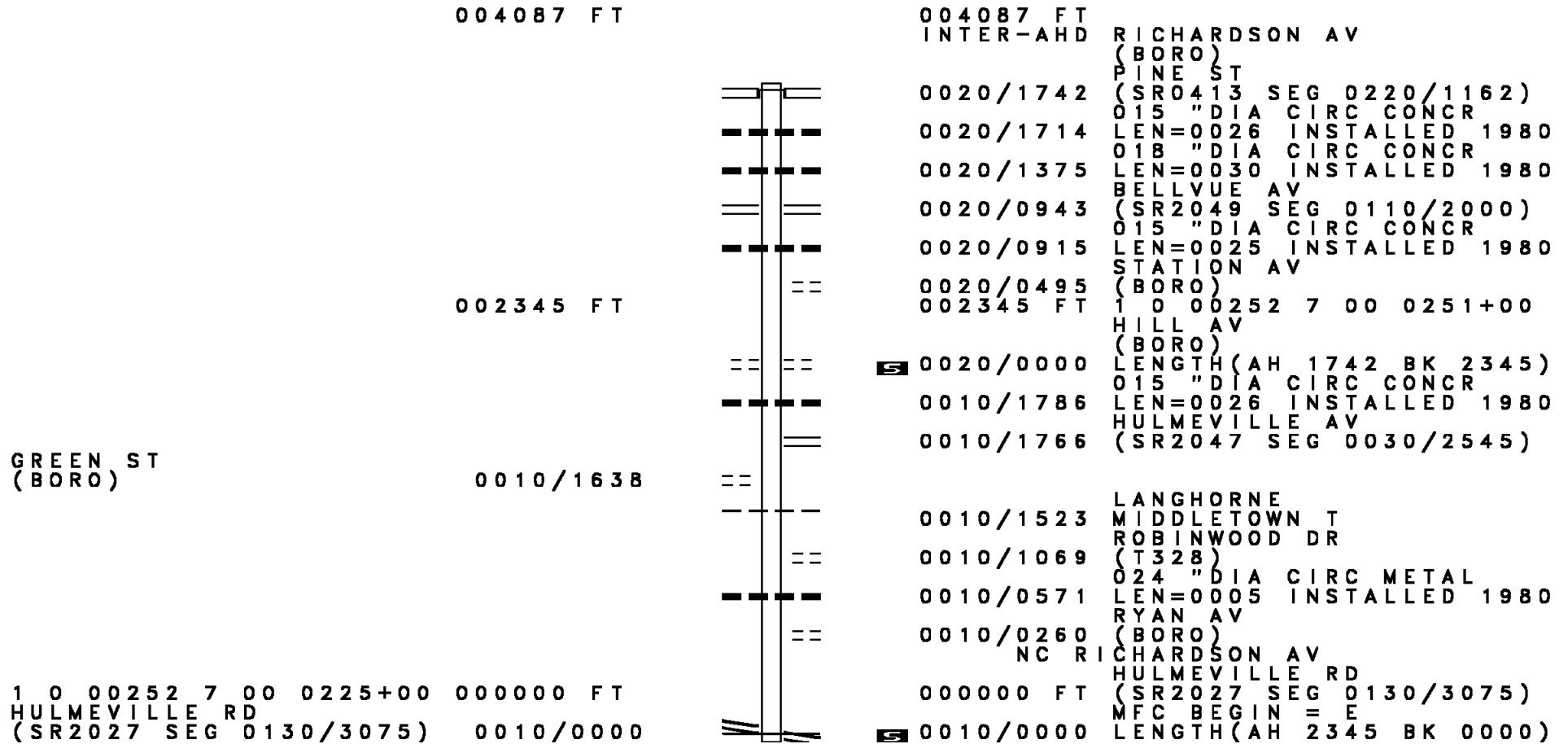
ROADWAY MANAGEMENT SYSTEM  
SLD COUNTY/SR - ANNUAL PRINT

PAGE NUMBER: 645  
COUNTY: BUCKS

DIR: B TOTAL LEN: 3.235 MI.  
LEFT MUN: NORTHAMPTON T

DIST: 06-1 SR: 2067  
RIGHT MUN: NORTHAMPTON T

Stationing	Segment	Description	Stationing	Segment	Description
007006 FT			007006 FT	2 0 09043 0 00	0071+23
					PATRICIA RD
					(T507)
			0030/0000		LENGTH(AH 2691 BK 2197)
			0020/1885		018 " DIA CIR PLASTIC
					LEN=0034 INSTALLED UNKN
SERENE DR (T533)	0020/1486		0020/1427		015 " DIA CIRC METAL
					LEN=0040 INSTALLED UNKN
			0020/0513		MORNING GLORY AV
					(T501)
			0020/0506		012 " DIA CIRC CONCR
					LEN=0024 INSTALLED UNKN
MORNING GLORY AV (T501)	0020/0422		004809 FT		
2 0 09043 0 00	004809 FT		0020/0000		LENGTH(AH 2197 BK 3677)
0049+26					018 " DIA CIR PLASTIC
CHURCHVILLE LN			0012/3297		LEN=0030 INSTALLED UNKN
(SR2061 SEG 0050/1722)	0020/0000		0012/2556		018 " DIA CIRC CONCR
					LEN=0030 INSTALLED UNKN
			0012/2174		HOPE RD
					(TWP )
			0012/0796		030 " DIA CIRC METAL
					LEN=0040 INSTALLED UNKN
			0012/0522		018 " DIA CIRC CONCR
					LEN=0041 INSTALLED UNKN
001132 FT			001132 FT		0 0 00000 0 00
					0000+00
					ROCKSVILLE RD
					(T351)
			0012/0000		LENGTH(AH 3677 BK 1132)
000000 FT			000000 FT		2 0 09043 0 00
					0000+00
					BUCK RD
					(SR0532 SEG 0070/0860)
					NC HOLLAND RD
			INTER-BK		BUCK RD
					(SR0532 SEG 0070/0860)
					MFC BEGIN = D
			0010/0000		LENGTH(AH 1132 BK 0000)



004087 FT

004087 FT  
 INTER-AHD

RICHARDSON AV  
 (BORO)  
 PINE ST  
 (SR0413 SEG 0220/1162)  
 015 "DIA CIRC CONCR  
 LEN=0026 INSTALLED 1980  
 018 "DIA CIRC CONCR  
 LEN=0030 INSTALLED 1980  
 BELLVUE AV  
 (SR2049 SEG 0110/2000)  
 015 "DIA CIRC CONCR  
 LEN=0025 INSTALLED 1980  
 STATION AV  
 (BORO)  
 1 0 00252 7 00 0251+00  
 HILL AV  
 (BORO)  
 LENGTH(AH 1742 BK 2345)  
 015 "DIA CIRC CONCR  
 LEN=0026 INSTALLED 1980  
 HULMEVILLE AV  
 (SR2047 SEG 0030/2545)

002345 FT

002345 FT

GREEN ST  
 (BORO)

0010/1638

0010/1523 LANGHORNE  
 MIDDLETOWN T  
 ROBINWOOD DR  
 (T328)  
 024 "DIA CIRC METAL  
 LEN=0005 INSTALLED 1980  
 RYAN AV  
 (BORO)  
 NC RICHARDSON AV  
 HULMEVILLE RD  
 (SR2027 SEG 0130/3075)  
 MFC BEGIN = E  
 LENGTH(AH 2345 BK 0000)

1 0 00252 7 00 0225+00 000000 FT  
 HULMEVILLE RD  
 (SR2027 SEG 0130/3075) 0010/0000

SECOND ST PK { SRO232 SEG 0095/0000 } { SRO232 SEG 0094/0000 } FROM 0232/0090 SH (CONN)	011417 FT  0050/2447 0050/2339		011417 FT INTER-AHD 0050/2447  0050/1860 0050/1618  008970 FT ANTHONY DR (T717) LENGTH(AH 2447 BK 1863)	SECOND ST PK (SRO232 SEG 0094/0000)  048"H 36"W CON BOX CUL LEN=0035 INSTALLED UNKN UPPER HOLLAND RD (T799)  SAGER PL (TWP )  LENGTH(AH 1863 BK 2346) BMSBN 09/2065/0030/2083 1 0 00918 0 00 0174+46 IRON WORKS CREEK BMSBG 09/2065/0030/2083 LOWER HOLLAND RD (T798) 015 " DIA CIRC CONCR LEN=0030 INSTALLED UNKN
CROSSROADS PLAZA (PRDR)	0050/1618		0040/0324 007107 FT	
1 0 00918 0 00 0195+62 TANYARD RD (T337)	008970 FT 0050/0000		0040/0000 0030/2102	
1 0 00918 0 00 0176+99 WILLOW RD (T392)	007107 FT 0040/0000		0030/2083 0030/1907 0030/1845	

EXTRACT DATE: 12/21/2020  
PRINT DATE: 12/23/2020

ROADWAY MANAGEMENT SYSTEM  
SLD COUNTY/SR - ANNUAL PRINT

PAGE NUMBER: 642  
COUNTY: BUCKS

DIR: B TOTAL LEN: 2.162 MI.  
LEFT MUN: NORTHAMPTON T

DIST: 06-1 SR: 2065  
RIGHT MUN: NORTHAMPTON T

BARBERRY LN  
(PRDR)

0030/1288

0030/1440 018 " DIA CIRC METAL  
LEN=0030 INSTALLED UNKN  
0030/1430 048 " DIA CIRC CONCR  
LEN=0040 INSTALLED UNKN

1 0 00918 0 00 0153+43 004761 FT  
NEW RD  
(T336)

0030/0000

0030/1216 SCHAN DR  
(T391)  
018 " DIA CIRC METAL  
LEN=0045 INSTALLED UNKN  
0030/1166  
0030/0065 018"H 00"W MULT METAL  
LEN=0051 INSTALLED UNKN  
004761 FT  
0030/0000 LENGTH(AH 2346 BK 3106)

VALLEY DR  
(T395)  
CORNELL AV  
(T356)

0020/0727

0020/0321

0020/2122 GREEN VALLEY DR  
(T619)  
0020/1168 030 " DIA CIRC CONCR  
LEN=0050 INSTALLED UNKN  
0020/0807 036 " DIA CIRC METAL  
LEN=0030 INSTALLED UNKN

1 0 00918 0 00 0122+63 001655 FT  
KNOWLES AV  
(T795)

0020/0000

0020/0155 ELM AV  
(T357)  
001655 FT  
0020/0000 LENGTH(AH 3106 BK 1655)

000000 FT

0010/0080 018 " DIA CIRC METAL  
LEN=0040 INSTALLED UNKN  
FROM 2025/0222 SH  
0010/0067 (CONN)  
000000 FT 1 0 00918 0 00 0106+11  
NC BU STLETON PK  
BRISTOL RD  
(SR2025 SEG 0222/0000)  
MFC BEGIN = C  
0010/0000 LENGTH(AH 1655 BK 0000)



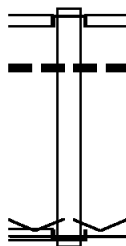
EXTRACT DATE: 12/21/2020 ROADWAY MANAGEMENT SYSTEM PAGE NUMBER: 641  
PRINT DATE: 12/23/2020 SLD COUNTY/SR - ANNUAL PRINT COUNTY: BUCKS

DIR: B TOTAL LEN: .035 MI. DIST: 06-1 SR: 2064  
LEFT MUN: HULMEVILLE B RIGHT MUN: HULMEVILLE B

000187 FT

000000 FT

HULME ST  
(SR2027 SEG 0080/0000) 0010/0000




000187 FT  
INTER-AHD MAIN ST  
(BORO)  
TRENTON AV  
0010/0187 (SR2018 SEG 0010/0341)  
015 " DIA CIRC METAL  
0010/0160 LEN=0030 INSTALLED UNKN  
000000 FT 1 1 02659 0 00 0049+10  
VILLAGE: HULMEVILLE BOR  
NC MA IN ST  
INTER-BK MAIN ST  
(SR2027 SEG 0080/0000)  
MFC BEGIN = E  
0010/0000 LENGTH(AH 0187 BK 0000)

CHINQUAPIN RD  
(T350)

003441 FT

0010/3441

000000 FT



003441 FT  
INTER-AHD

0010/3441

0010/3070

0010/2912

0010/2568

0010/2501

0010/2473

0010/2411

0010/1005

0010/0960

0010/0892

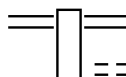
000000 FT

BRISTOL RD  
(SR2025 SEG 0252/0000)  
CHINQUAPIN RD  
(SR2025 SEG 0252/0000)  
024" DIA CIRC CONCR  
LEN=0040 INSTALLED 1980  
018" DIA CIRC CONCR  
LEN=0050 INSTALLED 1980  
036" DIA CIRC METAL  
LEN=0060 INSTALLED 1980  
024" DIA CIRC METAL  
LEN=0055 INSTALLED 1980  
BMS EN 09/2063/0010/2411  
0 0 00000 0 00 0000+00  
MILL CREEK  
BMS BG 09/2063/0010/2411  
  
CONSOLIDATED RAIL CORPO  
OVERPASS IS RR X-ING  
018"H 00"W MULT METAL  
LEN=0045 INSTALLED 1980  
036"H 48"W ELLIP METAL  
LEN=0050 INSTALLED 1980  
  
2 0 09044 0 00 0000+00  
NC BR  
BRISTOL RD  
BUCK RD  
(SR0532 SEG 0060/0000)  
MFC BEGIN = D  
5 0010/0000 LENGTH(AH 3441 BK 0000)

EXTRACT DATE: 12/21/2020 ROADWAY MANAGEMENT SYSTEM PAGE NUMBER: 639  
PRINT DATE: 12/23/2020 SLD COUNTY/SR - ANNUAL PRINT COUNTY: BUCKS

DIR: B TOTAL LEN: 2.280 MI. DIST: 06-1 SR: 2061  
LEFT MUN: NORTHAMPTON T RIGHT MUN: NORTHAMPTON T

012040 FT



012040 FT HOLLAND RD  
0050/1722 (SR2067 SEG 0020/0000)  
BROADVIEW RD  
0050/1208 (T402)

010318 FT



010318 FT 2 0 09044 0 01 0133+00  
LAKESIDE DR  
(T400)  
5 0050/0000 LENGTH(AH 1722 BK 3069)

0040/1227 BMSBN 09/2061/0040/1206  
0 0 00000 0 00 0000+00  
CHURCHVILLE RESERVOIR  
0040/1206 BMSBG 09/2061/0040/1206

007249 FT



007249 FT 2 0 09044 0 00 0103+91  
HIDDEN COVE DR  
(TB45)  
5 0040/0000 LENGTH(AH 3069 BK 2719)

NELSON DR

DIR: B TOTAL LEN: 2.280 MI. DIST: 06-1 SR: 2061  
 LEFT MUN: NORTHAMPTON T RIGHT MUN: NORTHAMPTON T

(TWP )

0030/1408 ==

004530 FT

GRAVEL HILL RD  
(T357)

0020/2469 ==

001309 FT

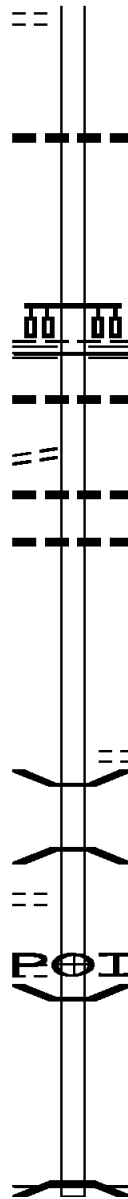
VALLEY HILL TR  
(T515)

0010/0663 ==

STUMP RD  
(T316)

0010/0047

000000 FT



015 " DIA CIRC CONCR  
 LEN=0030 INSTALLED UNKN  
 0030/0026 2 0 09044 0 00 0076+72  
 004530 FT NC CHURCHVILLE LN  
 BRISTOL RD  
 (SR2025 SEG 0232/0000)

MFC BEGIN = D  
 NORTHAMPTON  
 UPPER SOUTHAMPTON T  
 0030/0000 LENGTH(AH 2719 BK 3221)  
 018 " DIA CIRC CONCR  
 0020/3052 LEN=0100 INSTALLED UNKN

018 " DIA CIRC METAL  
 LEN=0035 INSTALLED UNKN  
 018 " DIA CIRC METAL  
 0020/2086  
 0020/2077 LEN=0045 INSTALLED UNKN

001309 FT 1 0 00918 0 00 0065+00  
 CHINQUAPIN RD  
 (T317)  
 0020/0000 LENGTH(AH 3221 BK 1309)  
 0010/1180 BMSSEN 09/2061/0010/1149  
 1 0 00918 0 00 0063+64  
 MILL CREEK  
 0010/1149 BMSBG 09/2061/0010/1149

0010/0047 (APRA) C & S CONTRACTOR  
 0010/0027 BMSSEN 09/2061/0010/0000  
 000000 FT 1 0 00918 0 00 0052+24  
 NC BU STLETON PK  
 \* REF-BK BUSTLETON PK  
 (T628)  
 BRANCH OF MILL CREEK  
 BMSBG 09/2061/0010/0000  
 MFC BEGIN = C  
 0010/0000 LENGTH(AH 1309 BK 0000)

EXTRACT DATE: 12/21/2020  
PRINT DATE: 12/23/2020

ROADWAY MANAGEMENT SYSTEM  
SLD COUNTY/SR - ANNUAL PRINT

PAGE NUMBER: 637  
COUNTY: BUCKS

DIR: E TOTAL LEN: .147 MI.  
LEFT MUN: MORRISVILLE B

DIST: 06-1 SR: 2060  
RIGHT MUN: MORRISVILLE B

Left Side Data	Left Side Length	Left Side Description	Right Side Length	Right Side Description
(APRA) MORRISVILLE BRIDGE NEW JERSEY STATE LINE (STBD) PARK AV (BORO)	000776 FT REF-AHD 0011/0776	* POI POI *	000776 FT REF-AHD 0010/0776	(APRA) MORRISVILLE BRIDGE NEW JERSEY STATE LINE (STBD) PARK AV (BORO)
CENTRAL AV (BORO)	0011/0642 == ==		0010/0642	01B " DIA CIRC CONCR LEN=0060 INSTALLED UNKN
BR. DELAWARE RIVER (U/F) STRUCTURE LENGTH 26 FT BMSID 09/2060/0010/0253	0011/0430 == ==		0010/0608	CENTRAL AV (BORO)
1 0 00281 0 01 0693+69 000000 FT NC BRIDGE ST DELMORR AV (BORO) DELMORR AV (SR0032 SEG 0050/0000)	0011/0386 == ==		0010/0430	01B " DIA CIRC CONCR LEN=0060 INSTALLED UNKN
BRIDGE ST INTER-BK (SR0032 SEG 0050/0000) MFC BEGIN = C LENGTH(AH 0776 BK 0000)	0011/0253 <=>		0010/0386	BR. DELAWARE RIVER (U/F) STRUCTURE LENGTH 26 FT BMSID 09/2060/0010/0253
			0010/0225	01B " DIA CIRC CONCR LEN=0060 INSTALLED UNKN
			0010/0066	01B " DIA CIRC CONCR LEN=0060 INSTALLED UNKN
			000000 FT	1 0 00281 0 01 0693+69
				NC BRIDGE ST DELMORR AV (BORO) DELMORR AV (SR0032 SEG 0050/0000)
				BRIDGE ST INTER-BK (SR0032 SEG 0050/0000) MFC BEGIN = C LENGTH(AH 0776 BK 0000)
				0010/0000

EXTRACT DATE: 12/21/2020 ROADWAY MANAGEMENT SYSTEM PAGE NUMBER: 636  
PRINT DATE: 12/23/2020 SLD COUNTY/SR - ANNUAL PRINT COUNTY: BUCKS

DIR: N TOTAL LEN: 5.090 MI. DIST: 06-1 SR: 2059  
LEFT MUN: FALLS T RIGHT MUN: FALLS T

FROM 2020/0070 SH  
(CONN)

026874 FT

0120/1847

024851 FT

022373 FT




026859 FT TYBURN RD  
(SR2020 SEG 0081/0000)  
(SR2020 SEG 0080/0000)

0120/2023  
0120/1847 TO 2020/0080 SH  
(CONN)

024836 FT 2 0 09015 0 02 0214+32  
(APRA) U.S.X. INDUSTRIA  
W STEEL RD  
(T799)  
5 0120/0000 LENGTH(AH 2023 BK 2478)

022358 FT 0 0 00000 0 00 0000+00  
(APRA) USS INDUSTRIAL P  
ENTERPRISE AV  
(T804)  
5 0110/0000 LENGTH(AH 2478 BK 2600)

DIR: N TOTAL LEN: 5.090 MI. DIST: 06-1 SR: 2059  
 LEFT MUN: FALLS T RIGHT MUN: FALLS T



DIR: N TOTAL LEN: 5.090 MI. DIST: 06-1 SR: 2059  
 LEFT MUN: FALLS T RIGHT MUN: FALLS T

Stationing	Segment	Description	Notes
011236 FT	0070/1286	LC TO UNKNOWN RD (CONN)	
	0070/0940	018" DIA CIRC CONCR	LEN=0045 INSTALLED UNKN
	011221 FT	0 0 00000 0 00 0000+00	
	0070/0000	LENGTH(AH 2594 BK 2600)	
008636 FT	0060/0204	BMSEN 09/2059/0060/0000	
	008621 FT	2 0 09015 0 02 0048+29	
		VAN SCIVER LAKE	
	0060/0000	BMSBG 09/2059/0060/0000	LENGTH(AH 2600 BK 3366)
	0050/3116	FALLS TULLYTOWN B	
	0050/3031	FALLS TULLYTOWN	
	0050/2140	FALLS TULLYTOWN B	
005270 FT	005255 FT	0 0 00000 0 00 0000+00	
	0050/0000	LENGTH(AH 3366 BK 1463)	
	0040/0648	BRANAGAN RD (BORO)	
	0040/0299	WILLIAM LEIGH DR (BORO)	
2 0 09015 0 02 0019+03 MAIN ST (BORO)	003807 FT	003792 FT	
	0040/0000	NC BORDENTOWN RD	LENGTH(AH 1463 BK 1962)
	0030/1823	BMSEN 09/2059/0030/1786	0 0 00000 0 00 0000+00
	0030/1786	MARTINS CREEK BMSBG 09/2059/0030/1786	
MANOR AV (BORO)	0030/1679		
	0030/1600	RIVER RD (BORO)	



DIR: N TOTAL LEN: 5.090 MI. DIST: 06-1 SR: 2059  
 LEFT MUN: TULLYTOWN B RIGHT MUN: TULLYTOWN B

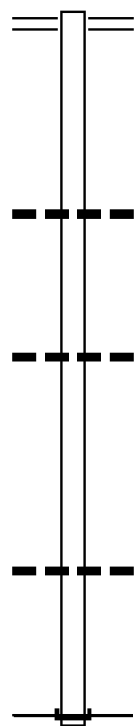
Location / Segment	Stationing	Length	Notes
CHESTON AV (BORO)	0030/1176		
BROWN ST (BORO)	0030/0843	001845 FT	SPENCER DR (BORO) 018" DIA CIRC CONCR LEN=0032 INSTALLED UNKN
TRENTON AV (BORO)	0020/1080		POND ST (BORO) 018" DIA CIRC CONCR LEN=0032 INSTALLED UNKN 001830 FT 2 0 09015 0 01 0000+00 NC MAIN ST
OXFORD AV (BORO)	0020/0100		MAIN ST (BORO) MFC BEGIN = D LENGTH(AH 1962 BK 1730) 018" DIA CIRC CONCR LEN=0020 INSTALLED UNKN 018" DIA CIRC CONCR LEN=0020 INSTALLED UNKN 018" DIA CIRC CONCR LEN=0040 INSTALLED UNKN
BRISTOL PK (SR0013 SEG 0261/1000)	000115 FT	000115 FT	018" DIA CIRC CONCR LEN=0025 INSTALLED UNKN BMSEN 09/2059/0020/0450 0 0 00000 0 00 0000+00 CANAL STREET BMSBG 09/2059/0020/0450
BRISTOL PK (SR0013 SEG 0261/1000)	000000 FT	000000 FT	FROM 0013/0260 SH (CONN) BRISTOL PK (SR0013 SEG 0260/1000) MFC BEGIN = C LENGTH(AH 1730 BK 0100)
BRISTOL PK (SR0013 SEG 0261/1000)	0011/0000	0011/0000	0 0 00000 0 00 0000+00 BRISTOL PK (SR0013 SEG 0261/1080) LLSINGTON AV INTER-BK BRISTOL PK (SR0013 SEG 0261/1080) MFC BEGIN = C LENGTH(AH 0115 BK 0000)
BRISTOL PK (SR0013 SEG 0261/1080)	0010/0000	0010/0000	NC FA INTER-BK BRISTOL PK (SR0013 SEG 0261/1080) MFC BEGIN = C LENGTH(AH 0100 BK 0000)

DIR: B TOTAL LEN: .162 MI. DIST: 06-1 SR: 2058  
 LEFT MUN: PENNDEL B RIGHT MUN: PENNDEL B

LINCOLN HW		000857 FT			000100 FT
(SR0413 SEG 0184/0057)					
(SR0413 SEG 0185/0011)					
LINCOLN HW					
(SR0413 SEG 0185/0011)					
(SR0413 SEG 0184/0057)		0011/0857			
024 " DIA CIRC METAL					
LEN=0034 INSTALLED 1980		0011/0665			
018 " DIA CIRC METAL					
LEN=0048 INSTALLED 1980		0011/0340			
2 0 09186 0 00 0000+00		000000 FT			
VILLAGE: PENNDEL B19047					
NC LEGRANDE AV					
DURHAM RD					
(SR0413 SEG 0190/0380)					
BELLEVUE AV					
(SR0513 SEG 0140/1413)					
MFC BEGIN = E					
LENGTH(AH 0857 BK 0000)		0011/0000			000000 FT
					7010/0000 LTH AH 000100 BK 000000

EXTRACT DATE: 12/21/2020 ROADWAY MANAGEMENT SYSTEM PAGE NUMBER: 631  
 PRINT DATE: 12/23/2020 SLD COUNTY/SR - ANNUAL PRINT COUNTY: BUCKS  
 DIR: B TOTAL LEN: 1.136 MI. DIST: 06-1 SR: 2057  
 LEFT MUN: FALLS T RIGHT MUN: FALLS T

005996 FT



005996 FT BORDENTOWN RD  
 0020/3406 (SR2059 SEG 0080/0000)

0020/1007 018 " DIA CIRC CONCR  
 LEN=0050 INSTALLED UNKN

002590 FT

002590 FT 2 0 09171 0 00 0039+36  
 0020/0000 LENGTH(AH 3406 BK 2590)  
 0010/2590 018 " DIA CIRC CONCR  
 LEN=0045 INSTALLED UNKN

000000 FT

0010/0074 018 " DIA CIRC CONCR  
 LEN=0056 INSTALLED UNKN  
 000000 FT 2 0 09171 0 00 0065+26  
 NC PENNSBURY RD  
 INTER-BK PENNSBURY RD  
 (TWP)  
 MFC BEGIN = D  
 0010/0000 LENGTH(AH 2590 BK 0000)

EXTRACT DATE: 12/21/2020 ROADWAY MANAGEMENT SYSTEM PAGE NUMBER: 630  
PRINT DATE: 12/23/2020 SLD COUNTY/SR - ANNUAL PRINT COUNTY: BUCKS  
DIR: N TOTAL LEN: .000 MI. DIST: 06-1 SR: 2056  
LEFT MUN: MORRISVILLE B RIGHT MUN: MORRISVILLE B

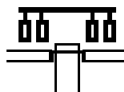
000000 FT  
000000 FT



000000 FT  
7020/0000 LENGTH(AH 2392 BK 2753)  
000000 FT  
7010/0000 LENGTH(AH 2753 BK 0000)

EXTRACT DATE: 12/21/2020 ROADWAY MANAGEMENT SYSTEM PAGE NUMBER: 629  
PRINT DATE: 12/23/2020 SLD COUNTY/SR - ANNUAL PRINT COUNTY: BUCKS  
DIR: N TOTAL LEN: 4.655 MI. DIST: 06-1 SR: 2055  
LEFT MUN: MORRISVILLE B RIGHT MUN: MORRISVILLE B

022602 FT



024579 FT  
INTER-AHD PHILADELPHIA AV  
(BORO)  
PENNSYLVANIA AV  
(SR2073 SEG 0060/0000)  
0110/2038

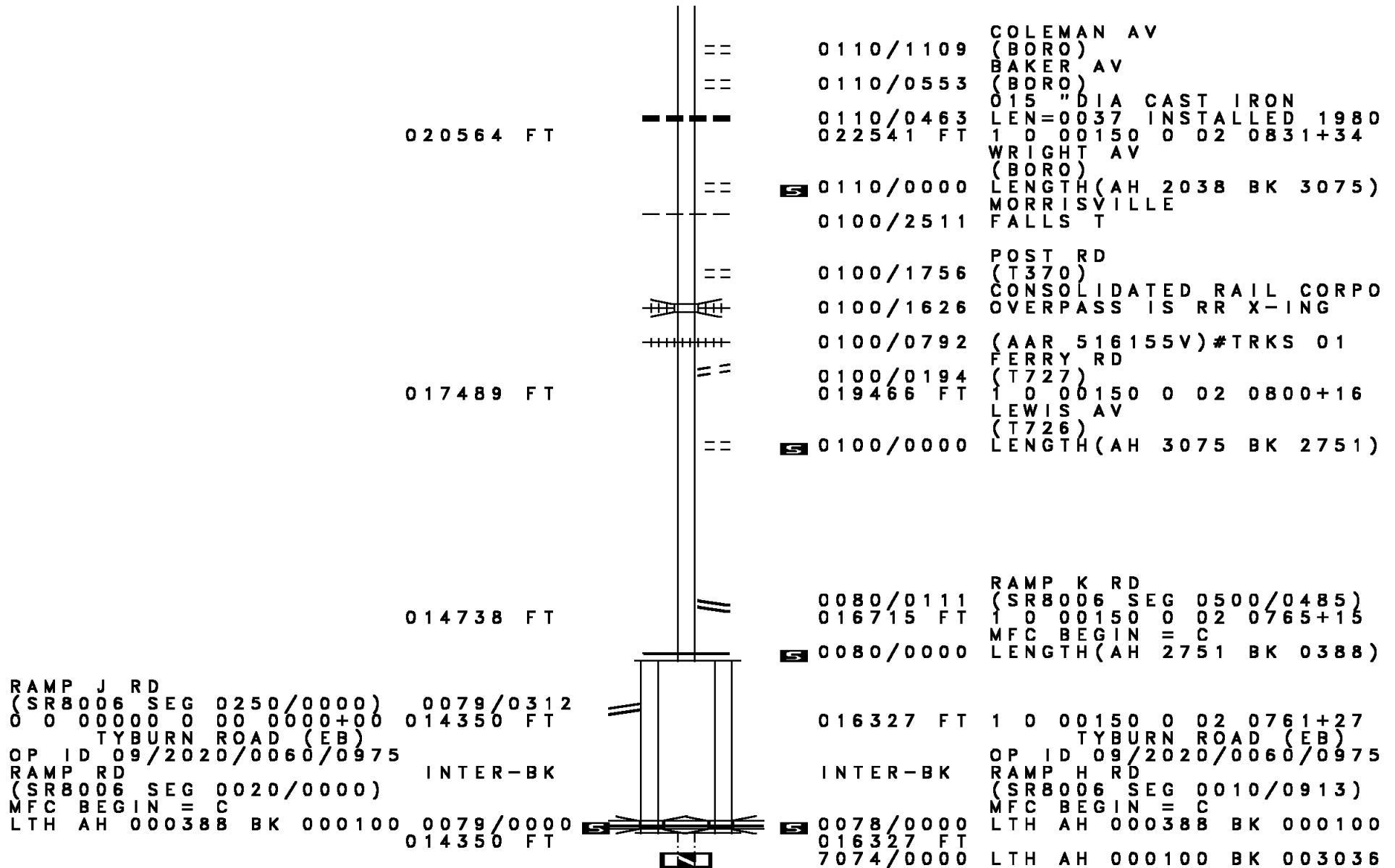
EXTRACT DATE: 12/21/2020  
PRINT DATE: 12/23/2020

ROADWAY MANAGEMENT SYSTEM  
SLD COUNTY/SR - ANNUAL PRINT

PAGE NUMBER: 628  
COUNTY: BUCKS

DIR: N TOTAL LEN: 4.655 MI.  
LEFT MUN: MORRISVILLE B

DIST: 06-1 SR: 2055  
RIGHT MUN: MORRISVILLE B



020564 FT

017489 FT

014738 FT

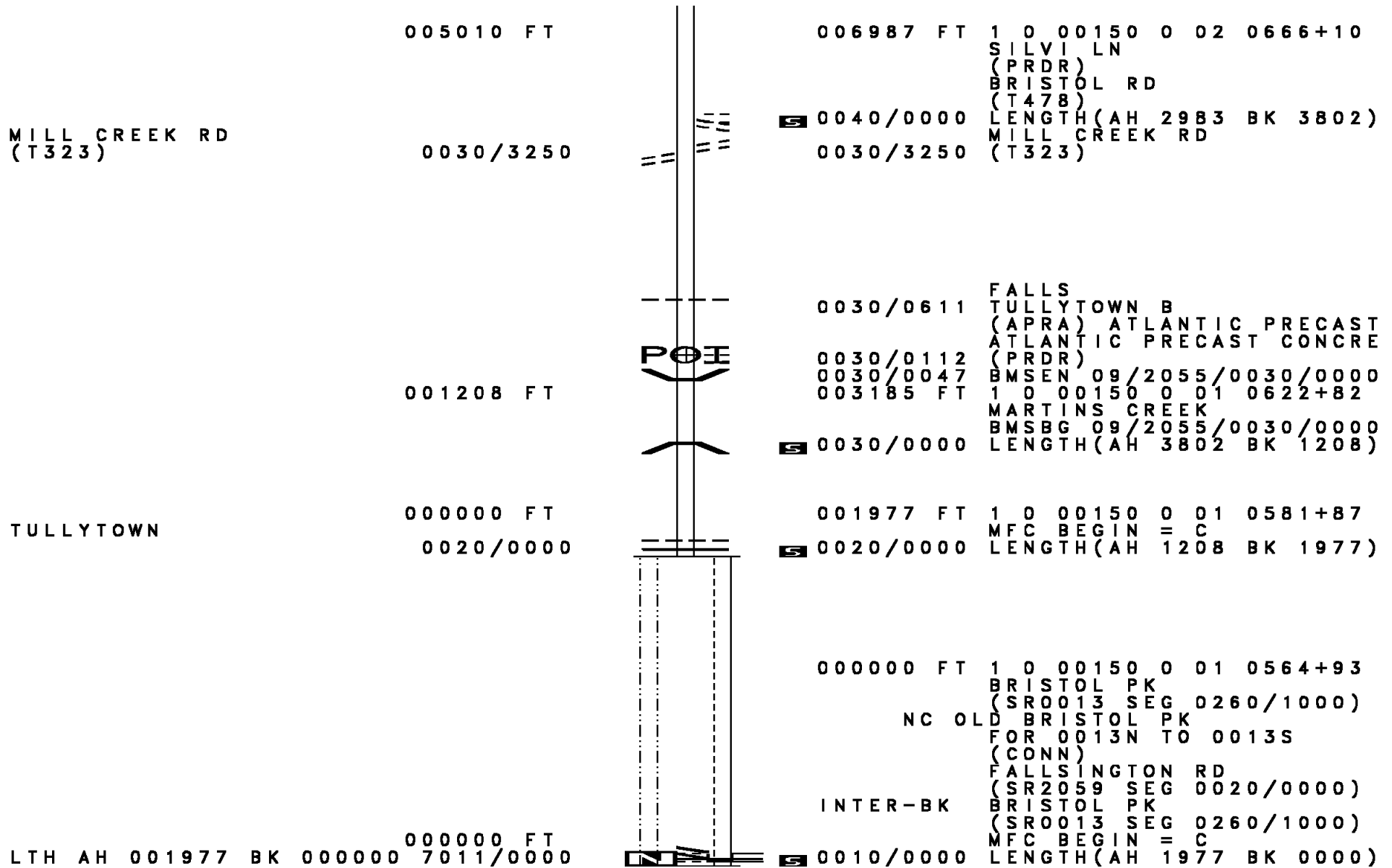
RAMP J RD  
(SR8006 SEG 0250/0000) 0079/0312  
0 0 00000 0 00 0000+00 014350 FT  
TYBURN ROAD (EB)  
OP ID 09/2020/0060/0975  
RAMP RD INTER-BK  
(SR8006 SEG 0020/0000)  
MFC BEGIN = C  
LTH AH 000388 BK 000100 0079/0000  
014350 FT

== 0110/1109 COLEMAN AV  
(BORO)  
== 0110/0553 BAKER AV  
(BORO)  
015" DIA CAST IRON  
LEN=0037 INSTALLED 1980  
022541 FT 1 0 00150 0 02 0831+34  
WRIGHT AV  
(BORO)  
5 0110/0000 LENGTH(AH 2038 BK 3075)  
MORRISVILLE  
0100/2511 FALLS T  
== 0100/1756 POST RD  
(T370)  
CONSOLIDATED RAIL CORPO  
0100/1626 OVERPASS IS RR X-ING  
0100/0792 (AAR 516155V)#TRKS 01  
FERRY RD  
== 0100/0194 (T727)  
019466 FT 1 0 00150 0 02 0800+16  
LEWIS AV  
(T726)  
5 0100/0000 LENGTH(AH 3075 BK 2751)  
  
0080/0111 RAMP K RD  
(SR8006 SEG 0500/0485)  
016715 FT 1 0 00150 0 02 0765+15  
MFC BEGIN = C  
5 0080/0000 LENGTH(AH 2751 BK 0388)  
  
016327 FT 1 0 00150 0 02 0761+27  
TYBURN ROAD (EB)  
OP ID 09/2020/0060/0975  
INTER-BK RAMP H RD  
(SR8006 SEG 0010/0913)  
MFC BEGIN = C  
5 0078/0000 LTH AH 000388 BK 000100  
016327 FT  
7074/0000 LTH AH 000100 BK 003036

DIR: N TOTAL LEN: 4.655 MI. DIST: 06-1 SR: 2055  
 LEFT MUN: FALLS T RIGHT MUN: FALLS T

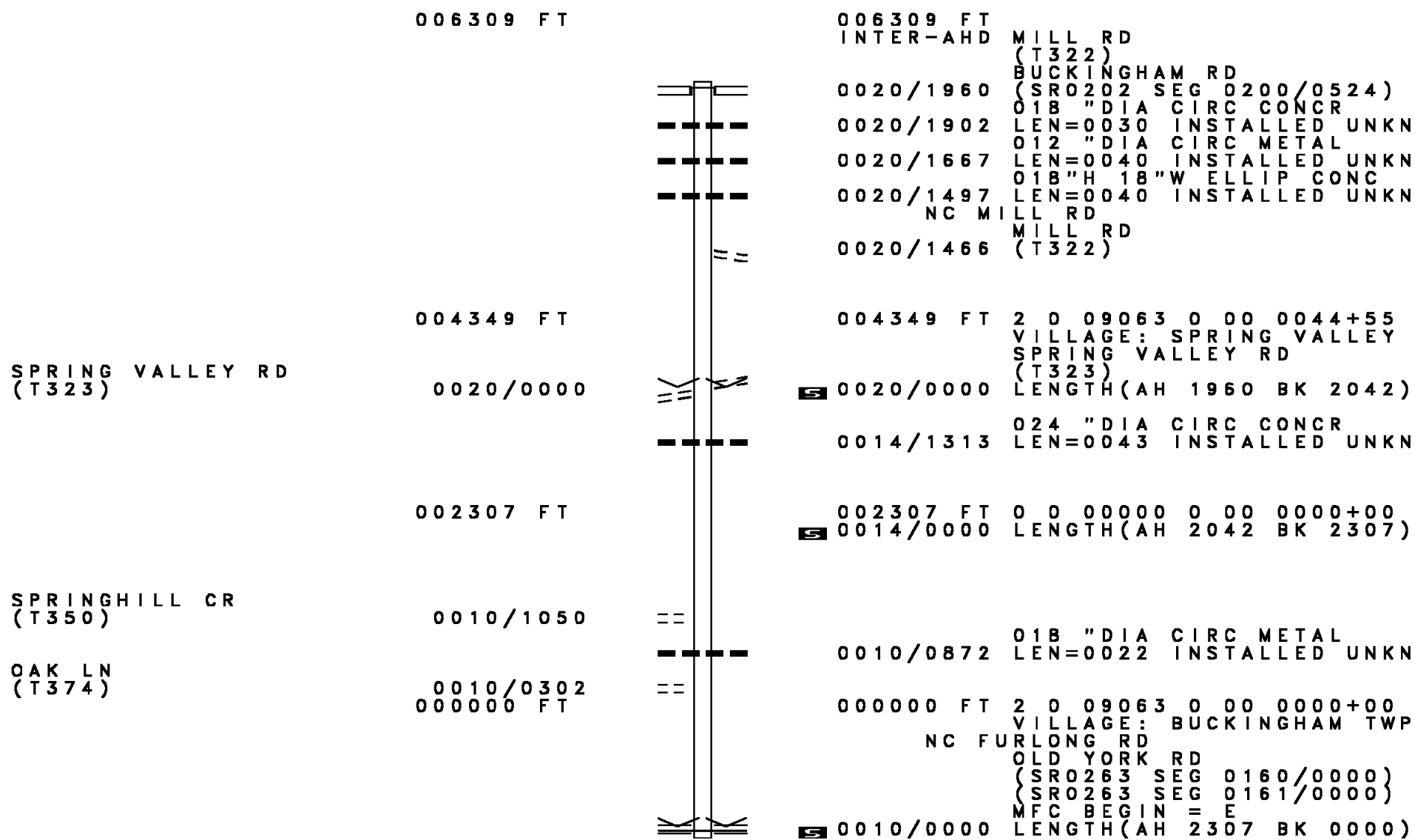
Left Side	Right Side	Notes
OLD TYBURN RD (T335) 0060/2785	INTER-AHD LOWER MORRISVILLE RD 0060/3036 (SR2109 SEG 0004/0000) TO 8004/0750 SH	==
	0060/2785 (CONN)	==
	0060/2665 (SR8004 SEG 0750/0000)	==
TRYON TRUCKING DR (PRDR) 0060/1918	0060/1918 (APRA) TRYON TRUCKING	POI
GRAHAM DR (TWP) 0060/1156		==
ADLER DR (TWP) 0060/0570	0060/0676 BLAIR DR (TWP)	==
	0060/0277 BEATTY DR (TWP)	==
	013291 FT 1 0 00150 0 02 0727+04	==
PENN VALLEY RD (SR2053 SEG 0010/0000) 0060/0000	0060/0000 PENN VALLEY RD (T701) LENGTH(AH 3036 BK 3321)	==
	0050/2701 FALMONT DR (TWP)	==
	0050/1976 FORGE DR (TWP)	==
LINDLEY DR (TWP) 0050/1350	0050/1414 PENN PARK (TWP)	==
	0050/0566 WINDSOR DR (TWP)	==
	009970 FT 1 0 00150 0 02 0694+06	==
	WOODSIDE DR (TWP)	==
	0050/0000 LENGTH(AH 3321 BK 2983)	==
	0040/2690 048"H 00"W MULT CONCR LEN=0080 INSTALLED 2014	==
WHEATSHEAF LN (T336) 0040/1702		==
REED AV (T636) 0040/1419		==
LACY AV (T675) 0040/1133		==

DIR: N TOTAL LEN: 4.655 MI. DIST: 06-1 SR: 2055  
 LEFT MUN: FALLS T RIGHT MUN: FALLS T





DIR: B TOTAL LEN: 1.195 MI. DIST: 06-1 SR: 2054  
 LEFT MUN: BUCKINGHAM T RIGHT MUN: BUCKINGHAM T



SPRING VALLEY RD  
(T323)

SPRINGHILL CR  
(T350)

OAK LN  
(T374)

BRISTOL OXFORD VALLEY R022773 FT  
 (SR2029 SEG 0120/0000)  
 (SR2029 SEG 0121/0000) 0091/2581

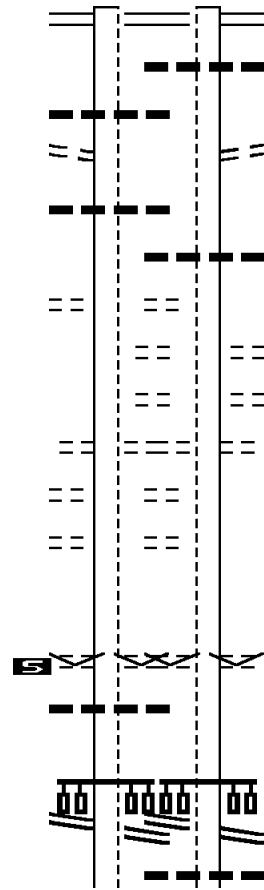
018 "DIA CIRC CONCR  
 LEN=0065 INSTALLED UNKN 0091/2485  
 FROM 2029/0110 SH  
 (CONN) 0091/2483  
 018 "DIA CIRC CONCR  
 LEN=0040 INSTALLED UNKN 0091/2310

LIBERTY DR  
 (TWP) 0091/1910  
 CENTRE ST  
 (T334) 0091/1824  
 AUSTIN DR  
 (T498) 0091/1520  
 ANDOVER RD  
 (T491) 0091/1228  
 BEDFORD RD  
 (T492) 0091/0936  
 COVENTRY RD  
 (T494) 0091/0451

2 0 09157 0 00 0025+62 020192 FT  
 VILLAGE: FALLS TP 19030  
 DEVON RD  
 (T495)

LENGTH(AH 2581 BK 2501) 0091/0000  
 018 "DIA CIRC METAL  
 LEN=0035 INSTALLED UNKN 0081/2062  
 TRENTON RD  
 (SR2018 SEG 0080/1404)

TRENTON RD  
 (SR2018 SEG 0080/1404) 0081/1970



022793 FT BRISTOL OXFORD VALLEY R  
 (SR2029 SEG 0121/0000)  
 (SR2029 SEG 0120/0000) 0090/2581  
 018 "DIA CIRC CONCR  
 LEN=0040 INSTALLED UNKN 0090/2472

TO 2029/0120 SH  
 (CONN) 0090/2444

018 "DIA CIRC CONCR  
 LEN=0052 INSTALLED UNKN 0090/2300  
 LIBERTY DR  
 (TWP) 0090/1914

CENTRE ST  
 (T334) 0090/1824  
 AUSTIN DR  
 (T498) 0090/1523

ANDOVER RD  
 (T491) 0090/1226  
 BEDFORD RD  
 (T492) 0090/0934

COVENTRY RD  
 (T494) 0090/0453  
 2 0 09157 0 00 0025+62 020212 FT

VILLAGE: OXFORDVLY19030  
 DEVON RD  
 (T495)  
 LENGTH(AH 2581 BK 2521) 0090/0000

TRENTON RD  
 (SR2018 SEG 0080/1404)

TRENTON RD  
 (SR2018 SEG 0080/1404) 0080/1977  
 024 "DIA CIRC CONCR  
 LEN=0032 INSTALLED UNKN 0080/1914

DIR: B TOTAL LEN: 4.317 MI. DIST: 06-1 SR: 2053  
 LEFT MUN: FALLS T RIGHT MUN: FALLS T

018 "DIA CIRC METAL LEN=0033 INSTALLED UNKN 0081/1620	---	0080/1648	018 "DIA CIRC CONCR LEN=0024 INSTALLED UNKN
018 "DIA CIRC METAL LEN=0032 INSTALLED UNKN 0081/1160	---	0080/1186	018 "DIA CIRC CONCR LEN=0024 INSTALLED UNKN
024 "DIA CIRC CONCR LEN=0030 INSTALLED UNKN 0081/0967 BMSEN 09/2053/0080/0656 0081/0665 2 0 09157 0 00 0044+06 QUEEN ANNE CREEK	---	0080/0992	018 "DIA CIRC CONCR LEN=0024 INSTALLED UNKN
BMSBG 09/2053/0080/0656 0081/0636	---	0080/0685	BMSEN 09/2053/0080/0656 2 0 09157 0 00 0044+06 QUEEN ANNE CREEK
018 "DIA CIRC METAL LEN=0032 INSTALLED UNKN 0081/0258	---	0080/0656	BMSBG 09/2053/0080/0656
018 "DIA CIRC CONCR LEN=0040 INSTALLED UNKN 0081/0040 2 0 09157 0 00 0050+83 017691 FT SOUTHWAY DR (T718) NC OXFORD VALLEY RD	---	0080/0070	018 "DIA CIRC CONCR LEN=0040 INSTALLED UNKN
OXFORD VALLEY RD (SR2051 SEG 0061/3362) MFC BEGIN = C LENGTH(AH 2501 BK 1880) 0081/0000	---	017691 FT	2 0 09157 0 00 0050+83 SOUTHWAY DR (T718) NC OXFORD VALLEY RD
	---	0080/0000	OXFORD VALLEY RD (SR2051 SEG 0060/3334) MFC BEGIN = C LENGTH(AH 2521 BK 1880)
	---	0070/1240	018 "DIA CIRC METAL LEN=0024 INSTALLED UNKN
	---	0070/0470	018 "DIA CIRC CONCR LEN=0024 INSTALLED UNKN
015811 FT	---	0070/0156	018 "DIA CIRC CONCR LEN=0025 INSTALLED UNKN 2 0 09157 0 00 0080+76 VILLAGE: FALLS TP 19030 OLDS BL (T479)
	---	0070/0000	FALLS BRISTOL T LENGTH(AH 1880 BK 1126) 018 "DIA CIRC CONCR LEN=0024 INSTALLED UNKN
	---	0060/1070	VALMORE RD

DIR: B TOTAL LEN: 4.317 MI. DIST: 06-1 SR: 2053  
 LEFT MUN: BRISTOL T RIGHT MUN: BRISTOL T

FAIRBRIDGE DR  
 (TWP )

0060/0496

014685 FT



FAIRHURST RD  
 (T723)

0054/1590

WARWICK RD  
 (T720)

0054/0534

011890 FT

==	0060/0769	(TWP )	
---	0060/0725	018 " DIA CIRC CONCR	INSTALLED UNKN
==		LEN=0503	
---	0060/0220	018 " DIA CIRC CONCR	INSTALLED UNKN
---	0060/0052	018 " DIA CIRC CONCR	INSTALLED UNKN
	014685 FT	LEN=0020	
		2 0 09157 0 00 0092+06	
		VILLAGE: BRISTOL T19030	
		QUEEN ANNE DR	
		(T497)	
	0060/0000	BRISTOL FALLS T	
---	0054/2760	LENGTH(AH 1126 BK 2795)	
---	0054/2542	018 " DIA CIRC METAL	INSTALLED UNKN
---	0054/1940	018 " DIA CIRC CONCR	INSTALLED UNKN
---	0054/1930	LEN=0030	
---	0054/1630	018 " DIA CIRC CONCR	INSTALLED UNKN
---	0054/1625	LEN=0020	
---		018 " DIA CIRC CONCR	INSTALLED UNKN
---		LEN=0024	
---		024 " DIA CIRC CONCR	INSTALLED UNKN
---		LEN=0026	
---		015 " DIA CIRC CONCR	INSTALLED UNKN
---		LEN=0030	
==	0054/1212	018 " DIA CIRC CONCR	INSTALLED UNKN
---	0054/1025	LEN=0024	
	0054/1012	PENNSBURY HIGH SCHOOL	(PRDR)
---	0054/1012	018 " DIA CIRC CONCR	INSTALLED UNKN
---	0054/0534	PENNSBURY HIGH SCHOOL	(PRDR)
---	0054/0440	018 " DIA CIRC CONCR	INSTALLED UNKN
---	0054/0072	LEN=0025	
---	011890 FT	024 " DIA CIRC CONCR	INSTALLED UNKN
		LEN=0035	
		2 0 09157 0 01 0108+62	
		VILLAGE: FAIRLESS HILLS	
		NC HOOD BL	
		NEW FALLS RD	
		(SR2006 SEG 0100/0000)	

DIR: B TOTAL LEN: 4.317 MI. DIST: 06-1 SR: 2053  
 LEFT MUN: FALLS T RIGHT MUN: FALLS T

BIRCH DR  
(T560)

0050/1879

2 0 09157 0 01 0136+06 009147 FT  
 BIRCH DR  
(T560)

0050/0000

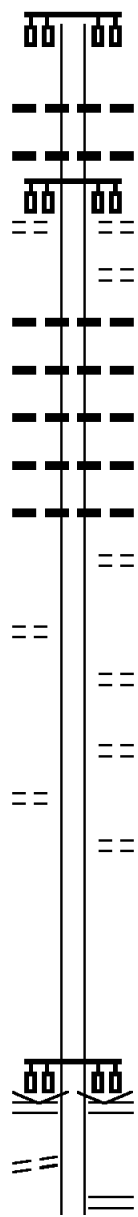
NORTH PARK WY  
(T611)

0040/2155

005947 FT

TO 8025/0250 SH  
(CONN)  
 RAMP L RD

0030/1045



0054/0000 LENGTH(AH 2795 BK 2743)  
 018 " DIA CIRC CONCR  
 0050/2275 LEN=0035 INSTALLED UNKN  
 018 " DIA CIRC CONCR  
 0050/1952 LEN=0050 INSTALLED UNKN  
 GALLILEE PAVILION  
 (PRDR)  
 0050/1879 THORNRIDGE DR  
 (T570)  
 0050/1625 018 " DIA CIRC CONCR  
 LEN=0050 INSTALLED UNKN  
 0050/1590 018 " DIA CIRC CONCR  
 LEN=0056 INSTALLED UNKN  
 0050/1160 018 " DIA CIRC CONCR  
 LEN=0054 INSTALLED UNKN  
 0050/0760 018 " DIA CIRC CONCR  
 LEN=0050 INSTALLED UNKN  
 0050/0375 024 " DIA CIRC CONCR  
 LEN=0070 INSTALLED UNKN  
 THORNRIDGE DR  
 (T570)  
 0050/0137  
 009147 FT  
 0050/0000 LENGTH(AH 2743 BK 3200)  
 TIMOTHY LN  
 (T662)  
 0040/3097  
 0040/2443 MANOR ELEMENTARY SCHOOL  
 (PRDR)  
 0040/1969 MANOR ELEMENTARY SCHOOL  
 (PRDR)  
 005947 FT 2 0 09157 0 01 0155+73  
 VILLAGE: LEVITTOWN19054  
 FALLSINGTON TULLYTOWN R  
 (SR2107 SEG 0034/0000)  
 0040/0000 LENGTH(AH 3200 BK 1097)  
 RAMP N RD  
 (SR8025 SEG 0500/0621)

DIR: B TOTAL LEN: 4.317 MI.  
 LEFT MUN: FALLS T

DIST: 06-1 SR: 2053  
 RIGHT MUN: FALLS T

(SR8025 SEG 0250/0000) 0030/0991

RAMP M RD  
 (SR8025 SEG 0010/0704) 0030/0825

2 0 09157 0 01 0166+66 004850 FT  
 WHEAT SHEAF LN  
 (T336) 0030/0000

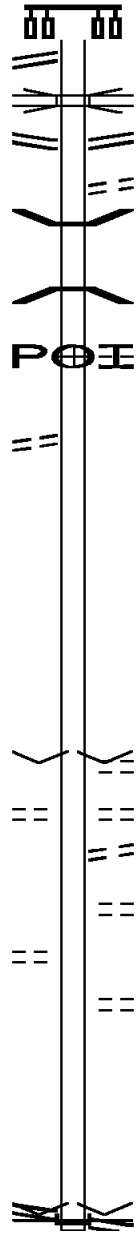
001818 FT

DOVER DR  
 (TWP ) 0010/1373

DAVIS DR  
 (TWP ) 0010/0505

000000 FT

OLD BRISTOL PK  
 (SR2055 SEG 0060/0000) 0010/0000



0030/0991

0030/0929

0030/0825

0030/0785

0030/0636

0030/0597

0030/0315

004850 FT

5 0030/0000 LENGTH(AH 1097 BK 3032)

001818 FT 2 0 09157 0 01 0197+07

5 0020/0000 VILLAGE: FALLS TWP19067

0010/1373 CEDAR LN

0010/0851 (T460)

0010/0799 LENGTH(AH 3032 BK 1818)

CLAYSBURG DR

CHATHAM WY

(TWP )

0010/0369 CORBIN LN

000000 FT AVALON DR

2 0 09157 0 01 0215+19

VILLAGE: PENN VLY 19067

NC PENN VALLEY RD

OLD BRISTOL PK

(SR2055 SEG 0060/0000)

INTER-BK PENN VALLEY RD

5 0010/0000 MFC BEGIN = D

LENGTH(AH 1818 BK 0000)

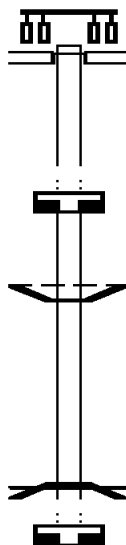
000337 FT

000034 FT

000034 FT

000000 FT

000000 FT



000337 FT  
INTER-AHD

0016/0303  
000034 FT  
\* REF-BK

5 0016/0000  
000034 FT  
7014/0000

\* REF-AHD

0012/0034  
000000 FT  
NC CE

\* REF-BK

5 0012/0000  
000000 FT  
7010/0000

CENTRE AV  
 (TWP )  
 STATE ST  
 (SR2048 SEG 0020/2860)  
 2 1 09042 0 00 0459+29  
 CENTRE AV  
 (TWP )  
 LENGTH(AH 0303 BK 0070)  
 LENGTH(AH 0070 BK 0034)  
 BMSBN 09/2052/0012/0000  
 CENTRE AV  
 (TWP )  
 NEWTOWN T  
 2 1 09042 0 00 0456+92  
 CENTRE AV  
 (TWP )  
 NEWTOWN CREEK  
 BMSBG 09/2052/0012/0000  
 MFC BEGIN = C  
 LENGTH(AH 0034 BK 0120)  
 LENGTH(AH 0120 BK 0000)

Left Side Description	Left Side Stationing	Diagram	Right Side Stationing	Right Side Description
OXFORD VALLEY RD (SR2053 SEG 0081/0000) SOUTHWAY DR (T718) HOOD BL (SR2053 SEG 0081/0000)	016072 FT INTER-AHD  0061/3362		016090 FT INTER-AHD	OXFORD VALLEY RD (SR2053 SEG 0080/0000) SOUTHWAY DR (T718) HOOD BL (SR2053 SEG 0080/0000)
018 "DIA CIRC CONCR LEN=0030 INSTALLED 1980 GIANT PL (PRDR)	0061/2886		0060/3334 0060/2925	018 "DIA CIRC METAL LEN=0030 INSTALLED 1980
FALLS BRISTOL T OLDS BL (TWP )	0061/2650 0061/2175		0060/2625 0060/2250	GIANT PL (PRDR) FALLS BRISTOL T OLDS BL (T479)
015 "DIA CIRC METAL LEN=0030 INSTALLED 1980	0061/1926 0061/1521		0060/1874 0060/1595	018 "DIA CIRC METAL LEN=0030 INSTALLED 1980
HASKALL RD (TWP ) 015 "DIA CIRC METAL LEN=0030 INSTALLED 1980	0061/1018 0061/0893		0060/1030 0060/1014	018 "DIA CIRC METAL LEN=0030 INSTALLED 1980 HASKALL RD (TWP )
015 "DIA CIRC METAL LEN=0005 INSTALLED 1980 FAIRBRIDGE DR (TWP ) SAXONY DR (TWP )	0061/0631 0061/0547		0060/0698 0060/0547	018 "DIA CAST IRON LEN=0030 INSTALLED 1980 FAIRBRIDGE DR (TWP ) SAXONY DR (TWP )
2 0 09175 1 00 0033+50 012710 FT QUEEN ANNE DR (TWP ) LENGTH(AH 3362 BK 1166)	0061/0276		0060/0277 012756 FT	2 0 09175 1 00 0033+50 QUEEN ANNE DR (TWP ) LENGTH(AH 3334 BK 1187)
	0061/0000		0060/0000	



DIR: N TOTAL LEN: 3.047 MI. DIST: 06-1 SR: 2051  
 LEFT MUN: BRISTOL T RIGHT MUN: BRISTOL T

Segment Description	Stationing	Length	Notes
ACCESS RD (TWP)	0051/1053	==	0050/1074 ACCESS RD (TWP)
ACCESS RD (TWP)	0051/0338	==	
036 "DIA CIRC METAL LEN=0030 INSTALLED 1980 2 0 09175 1 00 0045+30 011544 FT NC OXFORD VALLEY RD	0051/0034	---	011569 FT 2 0 09175 1 00 0045+30 NC OXFORD VALLEY RD
NEW FALLS RD (SR2006 SEG 0085/0625) (SR2006 SEG 0084/0625)			NEW FALLS RD (SR2006 SEG 0084/0625) (SR2006 SEG 0085/0625)
LENGTH(AH 1166 BK 2914) MAGNOLIA TURN (TWP)	0051/0000	S	0050/0000 LENGTH(AH 1187 BK 2939) MAGNOLIA TURN (TWP)
HOLLY TURN (TWP)	0041/2540	==	0040/2572 (TWP)
	0041/2037	==	0040/2069 (TWP)
018 "DIA CIRC CONCR LEN=0030 INSTALLED 1980 2 0 09175 0 00 0056+61 008630 FT CRABTREE DR (TWP)	0041/0015	---	0040/0030 018 "DIA CIRC CONCR LEN=0030 INSTALLED 1980
LENGTH(AH 2914 BK 1759) MAGNOLIA DR (T558)	0041/0000	S	008630 FT 2 0 09175 0 00 0056+61 CRABTREE DR (TWP)
	0031/1609	==	0040/0000 LENGTH(AH 2939 BK 1759) MAGNOLIA DR (T558)
018 "DIA CIRC CONCR LEN=0030 INSTALLED 1980 WILLOWOOD GATE (T475)	0031/1310	---	0030/1622 (T558)
	0031/1144	==	0030/1611 BRISTOL FALLS T
CRABTREE TURN (TWP)	0031/0279	==	0030/1350 018 "DIA CIRC CONCR LEN=0030 INSTALLED 1998
2 0 09175 0 00 0039+00 006871 FT WILLOWOOD WY (T505)			WILLOWOOD GATE (T475)
LENGTH(AH 1759 BK 2798)	0031/0000	S	0030/1143 WILLOWOOD GATE (T475)
			CRABTREE TURN (TWP)
			2 0 09175 0 00 0039+00 WILLOWOOD WY (T505)
			0030/0278 (TWP)
			006871 FT
			0030/0000 LENGTH(AH 1759 BK 2798)


DIR: N TOTAL LEN: 3.047 MI. DIST: 06-1 SR: 2051  
 LEFT MUN: BRISTOL T RIGHT MUN: BRISTOL T

Stationing	Description	Stationing	Description
0021/2585	018 "DIA CIRC CONCR LEN=0030 INSTALLED 1980 MILL CREEK PY (T323)	0020/2090	MILL CREEK PY (T323)
0021/2096		0020/1656	PENN LN (T385)
0021/1662	PENN LN (T385)		
0021/0596	018 "DIA CIRC CONCR LEN=0030 INSTALLED 1980 SEXTON LN (TWP)	0020/0447	SEXTON LN (TWP)
0021/0446	2 0 09175 0 00 0011+01 004073 FT PINWOOD DR (T536)	0020/0447	2 0 09175 0 00 0011+01 PINWOOD DR (T536)
0021/0000	LENGTH(AH 2798 BK 1250) 0021/0000	0020/0000	LENGTH(AH 2798 BK 1266) 018 "DIA CIRC CONCR LEN=0030 INSTALLED 1980
0015/0920	018 "DIA CIRC CONCR LEN=0030 INSTALLED 1980	0014/0936	
0015/0000	2 0 09175 0 00 0000+00 002823 FT SPUR LN (TWP)	0014/0000	2 0 09175 0 00 0000+00 SPUR LN (TWP)
0015/0000	LENGTH(AH 1250 BK 2823) 0015/0000	0014/0000	LENGTH(AH 1266 BK 2807) FALLS
0011/2714	BRISTOL TULLYTOWN B	0010/2612	TULLYTOWN B
0011/2536	018 "DIA CIRC CONCR LEN=0030 INSTALLED 1980 LAKESIDE DR (TWP)	0010/2542	018 "DIA CIRC CONCR LEN=0030 INSTALLED 1980
0011/2034	LEVITTOWN TOWN CENTER D (PRDR)	0010/2022	LAKESIDE DR (TWP)
0011/1509		0010/1484	LEVITTOWN TOWN CENTER D (PRDR)
0011/0804	LEVITTOWN TOWN CENTER D (PRDR)	0010/0796	LEVITTOWN TOWN CENTER D (PRDR)
000000 FT	2 0 09177 0 00 0000+00 000000 FT NC LEVITTOWN PY BRISTOL PK (SR0013 SEG 0261/0000)	000000 FT	2 0 09177 0 00 0000+00 NC LEVITTOWN PY BRISTOL PK (SR0013 SEG 0260/0000)
0011/0000	MFC BEGIN = C LENGTH(AH 2823 BK 0000) 0011/0000	0010/0000	MFC BEGIN = C LENGTH(AH 2807 BK 0000)

EXTRACT DATE: 12/21/2020 ROADWAY MANAGEMENT SYSTEM PAGE NUMBER: 615  
PRINT DATE: 12/23/2020 SLD COUNTY/SR - ANNUAL PRINT COUNTY: BUCKS

DIR: N TOTAL LEN: .575 MI. DIST: 06-1 SR: 2050  
LEFT MUN: FALLS T RIGHT MUN: FALLS T

TRENTON AV	002983 FT	003036 FT	TRENTON AV
(SR2026 SEG 0011/0000)	INTER-AHD	INTER-AHD	(SR2026 SEG 0011/0000)
LINCOLN HW			LINCOLN HW
(SR2022 SEG 0030/0000)			(SR2022 SEG 0030/0000)
WOOLSTON DR			WOOLSTON DR
(SR2022 SEG 0030/0000)	0021/1540	0020/1573	(SR2022 SEG 0030/0000)



DIR: N TOTAL LEN: .575 MI. DIST: 06-1 SR: 2050  
 LEFT MUN: FALLS T RIGHT MUN: FALLS T

Item ID	Description	Length	Material	Status	Stationing	Notes
024	"DIA CIRC CONCR	0050	INSTALLED UNKN	0021/1466		
018	"DIA CIRC CONCR	0075	INSTALLED UNKN	0020/1466		
018	"DIA CIRC CONCR	0055	INSTALLED UNKN	0021/1394		
024	"DIA CIRC CONCR	0040	INSTALLED UNKN	0020/1392		
018	"DIA CIRC CONCR	0045	INSTALLED UNKN	0021/1170		
OP ID	NEW US 1 (NB)	09/0001/0230/0000		0021/0955		
OP ID	NEW US 1 (NB)	09/0001/0230/0000		0020/0995		
018	"DIA CIRC METAL	0020	INSTALLED UNKN	0020/0965		
	RAMP E RD			0020/0763		
	(SR8036 SEG 0750/0000)					
	SIGN: CANTILEVER					
BMSID	09/2050/0020/0506			0020/0506		
BMSEN	09/2050/0020/0000			0020/0474		
1 0 00281 0 00 0547+29		001443	FT	001463		
CONSOLIDATED RAIL CO RR						
BMSBG	09/2050/0020/0000					
LENGTH(AH 1540 BK 1443)				0021/0000		
018	"DIA CIRC METAL	0050	INSTALLED UNKN	0011/0265		
BMSEN	09/2050/0010/0125			0011/0145		
1 0 00212 0 00 0532+67						
BRANCH OF ROCK RUN						
BMSBG	09/2050/0010/0125			0011/0125		
TO WOOLSTON DR						
(CONN)				0011/0119		
1 0 00281 0 00 0533+17		000000	FT			
NC LINCOLN HW						
WOOLSTON DR						
(T756)						
TYBURN RD						
(SR2020 SEG 0011/0000)						
(SR2020 SEG 0010/0000)						
LINCOLN HW						
(SR2037 SEG 0211/1445)						
MFC BEGIN = B						
LENGTH(AH 1443 BK 0000)				0011/0000		
018	"DIA CIRC CONCR	0075	INSTALLED UNKN	0020/1466		
024	"DIA CIRC CONCR	0040	INSTALLED UNKN	0020/1392		
OP ID	NEW US 1 (NB)	09/0001/0230/0000		0020/0995		
018	"DIA CIRC METAL	0020	INSTALLED UNKN	0020/0965		
	RAMP E RD			0020/0763		
	(SR8036 SEG 0750/0000)					
	SIGN: CANTILEVER					
BMSID	09/2050/0020/0506			0020/0506		
BMSEN	09/2050/0020/0000			0020/0474		
1 0 00281 0 00 0546+08				001463		
CONSOLIDATED RAIL CO RR						
BMSBG	09/2050/0020/0000					
LENGTH(AH 1573 BK 1463)				0020/0000		
BMSEN	09/2050/0010/0125			0010/0145		
FROM 2020/0011 SH						
(CONN)				0010/0126		
1 0 00212 0 00 0532+67						
BRANCH OF ROCK RUN						
BMSBG	09/2050/0010/0125			0010/0125		
000000 FT						
1 0 00281 0 00 0531+55						
VILLAGE: FALLS TWP19067						
NC LINCOLN HW						
WOOLSTON DR						
(T756)						
TYBURN RD						
(SR2020 SEG 0011/0000)						
(SR2020 SEG 0010/0000)						
LINCOLN HW						
(SR2037 SEG 0210/1445)						
MFC BEGIN = B						
LENGTH(AH 1463 BK 0000)				0010/0000		

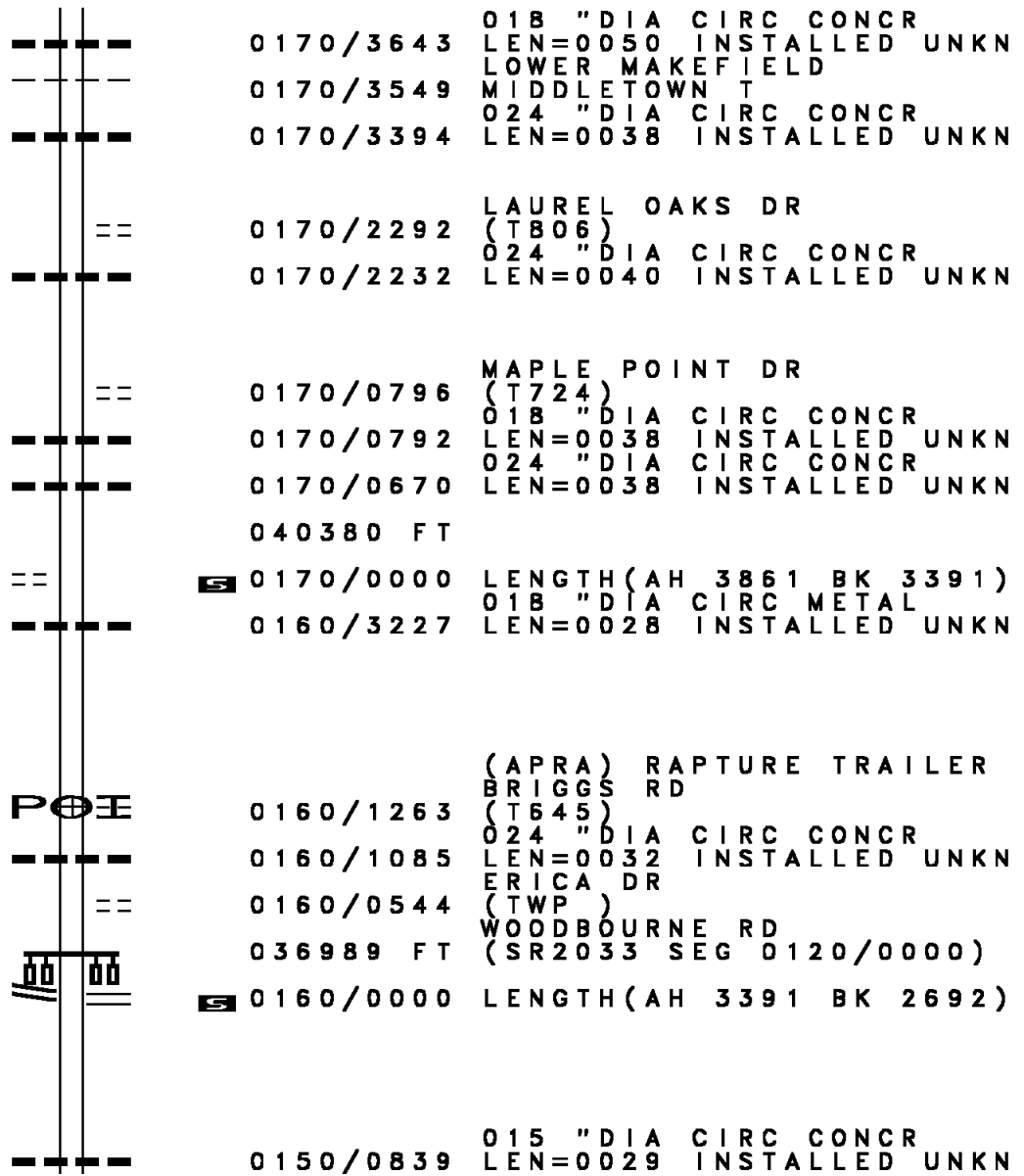
DIR: B TOTAL LEN: 10.649 MI. DIST: 06-1 SR: 2049  
 LEFT MUN: LOWER MAKEFIELD T RIGHT MUN: LOWER MAKEFIELD T

Stationing	Segment	Structure	Stationing	Segment	Description
056227 FT			056227 FT		INTER-AHD
NEWTOWN YARDLEY RD (SR0332 SEG 0310/1600)	0210/2756	==	NEWTOWN YARDLEY RD (SR0332 SEG 0310/1600)	0210/2756	SCHUYLER RD (T527)
		==		0210/2626	018 "DIA CIRC CONCR LEN=0056 INSTALLED UNKN
		==		0210/2368	018 "DIA CIRC CONCR LEN=0040 INSTALLED UNKN
SCAMMEL RD (T498)	0210/2057	==		0210/1695	HANCOCK DR (T541)
		==		0210/1013	018 "DIA CIRC CONCR LEN=0028 INSTALLED UNKN
053471 FT			053471 FT		1 0 00252 7 00 0546+21
		==		0210/0000	PATRIOT DR (T610) LENGTH(AH 2756 BK 2298)
		==		0204/1816	018 "DIA CIRC CONCR LEN=0048 INSTALLED UNKN
		==		0204/1358	018 "DIA CIRC CONCR LEN=0048 INSTALLED UNKN
HUNT DR (T599)	0204/1305	==		0204/1144	018 "DIA CIRC CONCR LEN=0030 INSTALLED UNKN
		==		0204/0909	DEKALB DR (T644)
		==		0204/0846	018 "DIA CIRC CONCR LEN=0050 INSTALLED UNKN
051173 FT			051173 FT		0 0 00000 0 00 0000+00
DISK RD (T554)	0200/1832	==		0204/0000	LENGTH(AH 2298 BK 1832)

DIR: B TOTAL LEN: 10.649 MI. DIST: 06-1 SR: 2049  
 LEFT MUN: LOWER MAKEFIELD T RIGHT MUN: LOWER MAKEFIELD T

Stationing	Segment	Length	Notes
049341 FT	MIRROR LAKE RD (SR2087 SEG 0010/0000)	0200/0000	
047428 FT		047428 FT	
0180/2769	FIELDSTONE LN (PRDR)	0180/2769	
0180/1082	FLORAL VALE DR (TWP)	0180/1082	
0180/0187	LC TO T346 RD (CONN)	0180/0187	
044241 FT	TOWNSHIP LINE RD (T346)	0180/0000	
0200/1056	BENNINGTON RD (T608)	0200/1056	
0200/0882		0200/0882	018" DIA CIRC CONCR LEN=0050 INSTALLED UNKN
0200/0485		0200/0485	018" DIA CIRC CONCR LEN=0048 INSTALLED UNKN
0200/0120		0200/0120	018" DIA CIRC CONCR LEN=0048 INSTALLED UNKN
049341 FT	HEACOCK RD (T668)	0200/0000	LENGTH(AH 1832 BK 1913) 015"H 00"W MULT CONCR
0190/1755		0190/1755	LEN=0034 INSTALLED UNKN
0190/0539	EDGEWOOD RD (T767)	047428 FT	
0190/0000	STONY HILL RD (SR2069 SEG 0080/0000)	0190/0000	LENGTH(AH 1913 BK 3187)
0180/2001		0180/2001	018" DIA CIRC METAL LEN=0036 INSTALLED UNKN
0180/1912		0180/1912	OP ID 09/0295/0070/1586 INTERSTATE 295 (EB)
0180/1819		0180/1819	OP ID 09/0295/0071/1490 INTERSTATE 295 (WB)
0180/1741		0180/1741	018" DIA CIRC CONCR LEN=0040 INSTALLED UNKN
0180/1082	POLO RUN DR (TWP)	0180/1082	
0180/1049		0180/1049	018" DIA CIRC CONCR LEN=0042 INSTALLED UNKN
044241 FT	TWP LINE RD (T347)	044241 FT	
0180/0000		0180/0000	LENGTH(AH 3187 BK 3861) LC TO T347
0170/3697		0170/3697	(CONN)

DIR: B TOTAL LEN: 10.649 MI. DIST: 06-1 SR: 2049  
 LEFT MUN: LOWER MAKEFIELD T RIGHT MUN: LOWER MAKEFIELD T



1 0 00252 7 00 0415+01 040380 FT  
 MALLARD LN  
 (T812) 0170/0000

1 0 00252 7 00 0381+10 036989 FT  
 WOODBOURNE RD  
 (SR2033 SEG 0120/0000) 0160/0000

DIR: B TOTAL LEN: 10.649 MI. DIST: 06-1 SR: 2049  
 LEFT MUN: MIDDLETOWN T RIGHT MUN: MIDDLETOWN T

BRIDGETOWN PK 034297 FT  
 (SR2010 SEG 0070/3495) 0150/0000

STRAWBERRY LN 0140/0847  
 (T332)

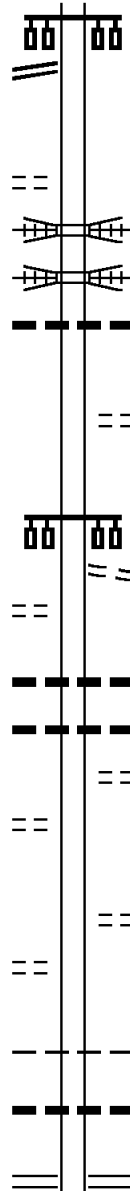
032109 FT

VALLEY VIEW RD 0130/1503  
 (T651)

VALLEY VIEW RD 0130/0421  
 (T651) 029469 FT

PENNCREST DR 0120/1423  
 (T452)

028013 FT



034297 FT 1 0 00252 7 00 0354+32  
 0150/0000 LENGTH(AH 2692 BK 2188)

0140/0496 CONSOLIDATED RAIL CORPO  
 OVERPASS IS RR X-ING  
 0140/0374 CONSOLIDATED RAIL CORPO  
 OVERPASS IS RR X-ING  
 036 "DIA CIRC CONCR  
 0140/0070 LEN=0088 INSTALLED UNKN  
 032109 FT 1 0 00252 7 00 0333+00  
 WOOD LN  
 (T342)  
 0140/0000 LENGTH(AH 2188 BK 2640)

NC LANGHORNE YARDLEY RD

0130/1711 FLOWERS MILL RD  
 (T823)

0130/0894 018 "DIA CIRC CONCR  
 LEN=0030 INSTALLED UNKN  
 0130/0600 018 "DIA CIRC METAL  
 LEN=0035 INSTALLED UNKN  
 KENTON DR  
 0130/0548 (T714)

029469 FT 1 0 00252 7 00 0306+23  
 BRENDWOOD DR  
 (T624)  
 0130/0000 LENGTH(AH 2640 BK 1456)

0120/0243 MIDDLETOWN  
 LANGHORNE B  
 015 "DIA CIRC CONCR  
 0120/0051 LEN=0020 INSTALLED UNKN  
 028013 FT 1 0 00252 7 00 0291+67  
 PINE ST  
 (SR0413 SEG 0230/0000)



DIR: B TOTAL LEN: 10.649 MI. DIST: 06-1 SR: 2049  
 LEFT MUN: LANGHORNE B RIGHT MUN: LANGHORNE B

BELLEVUE AV  
 (SR2105 SEG 0010/0000) 0114/1804

MARSHALL AV  
 (BORO) 0114/1351

025377 FT

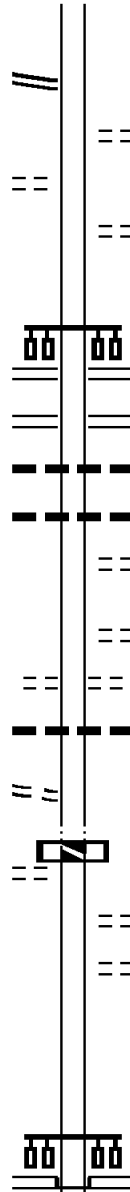
1 0 00152 0 05 0367+37 022957 FT  
 SERVICE RD  
 (T679)

SERVICE RD  
 (T680) 0110/0000  
 022957 FT

0106/0822

022135 FT

HIGHLAND AV  
 (BORO)  
 PINE ST  
 (SR0413 SEG 0210/0000)  
 (SR0413 SEG 0211/0000) 0106/0000



0120/0000 LENGTH(AH 1456 BK 2636)

NC WINCHESTER AV  
 MARSHALL AV  
 (BORO) 0114/1393

WATSON AV  
 (BORO) 0114/0818

025377 FT 0 0 00000 0 00 0000+00  
 0114/0000 LENGTH(AH 2636 BK 2420)  
 MAPLE AV  
 (SR0213 SEG 0100/1613)

0110/2420 RICHARDSON AV  
 (SR2066 SEG 0020/0943)  
 0110/2000 018 "DIA CIRC METAL  
 LEN=0024 INSTALLED UNKN  
 0110/1852 024 "DIA CIRC CONCR  
 LEN=0020 INSTALLED UNKN  
 0110/1770 FLOWERS AV  
 (BORO) 0110/1657

ROEBLING DR  
 (PRDR) 0110/0786  
 GILLIAM AV  
 (T334) 0110/0433  
 018 "DIA CIRC METAL  
 LEN=0026 INSTALLED UNKN  
 0110/0035  
 022957 FT

0110/0000 LTH AH 002420 BK 000100  
 022957 FT  
 7108/0000 LTH AH 000100 BK 000822

CENTRAL AV  
 (T615) 0106/0763  
 HIGHLAND AV  
 (T638) 0106/0255  
 022135 FT 0 0 00000 0 00 0000+00  
 NC BE LLEVUE AV  
 PINE ST  
 (SR0413 SEG 0211/0000)  
 (SR0413 SEG 0210/0000)

INTER-BK BELLEVUE AV  
 (SR0413 SEG 0210/0000)  
 0106/0000 LTH AH 000822 BK 00327B

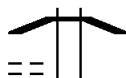
DIR: B TOTAL LEN: 10.649 MI. DIST: 06-1 SR: 2049  
 LEFT MUN: PENNDEL B RIGHT MUN: PENNDEL B

Stationing	Segment	Notes
022135 FT		022135 FT 7104/0000 INTER-AHD
(SR2037 SEG 0111/1606) (SR2037 SEG 0110/1617)	0100/0852	LTH AH 003278 BK 000852 DURHAM RD (SR0413 SEG 0190/0000) DURHAM RD (SR0413 SEG 0190/0000)
EASTBROOK AV (BORO) MONROE ST (BORO)	0100/0815	PENNDEL B 018" DIA CIRC CONCR LEN=0029 INSTALLED UNKN
	0100/0712	MFC BEGIN = C
2 0 09173 0 00 0008+51	021283 FT	ROBBINS AV (BORO) PENNDEL
WOODLAND AV (T400)	0100/0000	MIDDLETOWN T LENGTH(AH 0852 BK 1813) 018" DIA CIRC CONCR LEN=0024 INSTALLED UNKN
	0090/1492	PARKWAY AV (T389)
MONROE AV (T414)	0090/1052	GROVE AV (T411)
QUINCY AV (T459)	0090/0764	SUNSET AV (T460)
CLAYMONT AV (T326)	0090/0474	DELAWARE AV (T324)
WEBSTER AV (T412)	0090/0183 019470 FT	2 0 09172 0 00 0018+13 WYOMING AV (T388)
	0090/0000	LENGTH(AH 1813 BK 2194) 018" DIA CIRC CONCR LEN=0040 INSTALLED UNKN
	0080/2074	GABLES CT (T787)
	0080/1906 0080/1804	BMSSEN 09/2049/0080/1570 0 0 00000 0 00 0000+00 INTERSTATE 295 (EB)

DIR: B TOTAL LEN: 10.649 MI. DIST: 06-1 SR: 2049  
 LEFT MUN: MIDDLETOWN T RIGHT MUN: MIDDLETOWN T

FRAMAR AV  
 (TWP)

0080/1195



0080/1570 BMSBG 09/2049/0080/1570

017276 FT



0080/0226 018 " DIA CIRC CONCR  
 017276 FT LEN=0040 INSTALLED UNKN  
 2 0 09172 0 00 0040+07  
 TRENTON RD  
 (SR2018 SEG 0030/0947)

BOXWOOD DR  
 (T780)

0070/1282



0080/0000 LENGTH(AH 2194 BK 1943)  
 SANDYBROOKE DR  
 (TWP)

2 0 09172 0 00 0059+50  
 HOLLYBROOKE DR  
 (T682)

015333 FT  
 0070/0000



015333 FT  
 0070/0000 LENGTH(AH 1943 BK 2075)

VINE WY  
 (PRDR)

0060/1268



0060/1355 024 " DIA CIRC CONCR  
 LEN=0057 INSTALLED UNKN

013258 FT



013258 FT 2 0 09172 0 00 0080+44  
 FROSTY HOLLOW RD  
 (T325)

GREEN MEADOW DR  
 (T831)

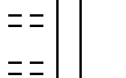
0050/2390



0060/0000 LENGTH(AH 2075 BK 3859)  
 RALPH AV  
 (T822)  
 OAKLAND AV  
 (T406)

TANGLEWOOD DR  
 (T350)  
 MIDWAY AV  
 (TWP)

0050/1154  
 0050/0756



024 " DIA CIRC CONCR

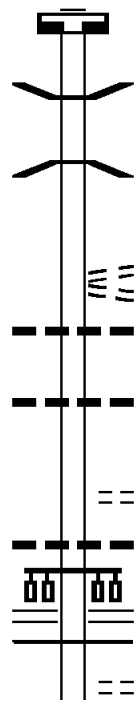
DIR: B TOTAL LEN: 10.649 MI. DIST: 06-1 SR: 2049  
 LEFT MUN: MIDDLETOWN T RIGHT MUN: MIDDLETOWN T

Segment ID	Start Station	End Station	Length (FT)	Notes
2 0 09172 0 00 0118+47	009399	009399	0	TANGLEWOOD DR (T350)
	0050/0000			
ZIMMERMAN LN (TWP)	0040/2658			
MODERN WY (TWP)	0040/1652			
BRISTOL PLAZA (PRDR)	0040/0500			
	006144	006144	0	
VETERANS HW (SR0413 SEG 0101/1705) (SR0413 SEG 0100/1694) FROM 0413/0100 SH (CONN)	0040/0000	0030/1260		
OLD RODGERS RD (TWP)	0030/0607			
FORD RD (TWP)	0030/0042	004720	0	
1 0 00152 0 02 0128+69	004720	004720	0	
	0050/0020	009399	0090	INSTALLED UNKN
	0050/0000			LENGTH(AH 3859 BK 3255) MIDDLETOWN BRISTOL T NEW FALLS RD (SR2006 SEG 0030/2132)
	0040/2664			018 "DIA CIRC CONCR LEN=0034 INSTALLED UNKN
	0040/2658			
	0040/2608			
	0040/0928			036 "DIA CIRC CONCR LEN=0050 INSTALLED UNKN
	0040/0850			OP ID 09/0095/0401/0900
	0040/0700			OP ID 09/0095/0400/1270
	0040/0682			OP ID 09/7276/9903/5608
	0040/0500			018 "DIA CIRC CONCR LEN=0048 INSTALLED UNKN
	0040/0225			FROM 0413/0101 SH (CONN)
	0040/0184	006144	0	2 0 09172 0 00 0151+48 VETERANS HW (SR0413 SEG 0101/1705) (SR0413 SEG 0100/1694) NC DURHAM RD
	0040/0000			LENGTH(AH 3255 BK 1424)
	0030/1250			018 "DIA CIRC CONCR LEN=0105 INSTALLED UNKN
	0030/0835			018 "DIA CIRC CONCR LEN=0042 INSTALLED UNKN
	0030/0510			015 "DIA CIRC METAL LEN=0045 INSTALLED UNKN

DIR: B TOTAL LEN: 10.649 MI. DIST: 06-1 SR: 2049  
 LEFT MUN: BRISTOL T RIGHT MUN: BRISTOL T

Location / Segment	Segment ID	Length (FT)	Material / Notes
NORWAY AV (TWP)	0030/0000	0030/0000	LENGTH(AH 1424 BK 1458) 018" DIA CIRC METAL
	0020/1172	0020/1172	LEN=0036 INSTALLED UNKN
	0020/0851	0020/0851	CENTURY AV (TWP) 018" DIA CIRC CONCR
	0020/0668	0020/0668	LEN=0036 INSTALLED UNKN
	0020/0606	0020/0606	GREENRICH AV (TWP) 018" DIA CIRC CONCR
	0020/0370	0020/0370	LEN=0036 INSTALLED UNKN
	0020/0299	0020/0299	BUTLER AV (TWP)
1 0 00152 0 01 0114+04 WOODLAWN DR (TWP)	003262 FT	003262 FT	
	0020/0000	0020/0000	LENGTH(AH 1458 BK 3262) 018" DIA CIRC CONCR
	0010/3069	0010/3069	LEN=0046 INSTALLED UNKN
	0010/1892	0010/1892	018" DIA CIRC CONCR LEN=0034 INSTALLED UNKN
BROOKSIDE AV (TWP)	0010/1680	0010/1680	015" DIA CIRC CONCR
	0010/1540	0010/1540	LEN=0040 INSTALLED UNKN
LYNN DR (TWP)	0010/1027	0010/1027	
EUGENE DR (TWP)	0010/0722	0010/0722	
MURRAY ST (TWP)	0010/0441	0010/0441	
	0010/0396	0010/0396	018" DIA CIRC CONCR LEN=0036 INSTALLED UNKN
MAGNOLIA AV (TWP)	0010/0148	0010/0148	
TO 2029/0030 SH (CONN)	0010/0100	0010/0100	
	000000 FT	000000 FT	FROM 2029/0040 SH (CONN) 1 0 00152 0 01 0081+25 NC BA TH RD OXFORD VALLEY RD (SR2029 SEG 0040/0000)
			INTER-BK LAKELAND AV (TWP) MFC BEGIN = D
BATH RD (SR2029 SEG 0040/0000)	0010/0000	0010/0000	LENGTH(AH 3262 BK 0000)

004831 FT



003814 FT

004831 FT  
 7036/0000 LENGTH(AH 0196 BK 1017)  
 \* REF-AHD JEFFERSON ST  
 (T567)  
 0030/1017  
 0030/0942 BMSBN 09/2048/0030/0869  
 0 0 00000 0 00 0000+00  
 NEWTOWN CREEK  
 0030/0869 BMSBG 09/2048/0030/0869  
 STATE ST  
 (BORO)  
 NC JEFFERSON ST  
 JEFFERSON ST  
 0030/0794 (BORO)  
 0030/0772 018 " DIA CIRC METAL  
 LEN=0046 INSTALLED 1980  
 0030/0025 018 " DIA CIRC CONCR  
 LEN=0035 INSTALLED 1980  
 003814 FT 1 0 00152 0 05 0589+53  
 GREENE ST  
 (BORO)  
 5 0030/0000 LENGTH(AH 1017 BK 3805)  
 018 " DIA CIRC CONCR  
 0020/3695 LEN=0025 INSTALLED 1980  
 WASHINGTON AV  
 (SR6332 SEG 0220/0000)  
 0020/3380  
 0020/3288 MFC BEGIN = E  
 CENTRE AV  
 (BORO)

CENTRE AV

EXTRACT DATE: 12/21/2020  
PRINT DATE: 12/23/2020

ROADWAY MANAGEMENT SYSTEM  
SLD COUNTY/SR - ANNUAL PRINT

PAGE NUMBER: 603  
COUNTY: BUCKS

DIR: B TOTAL LEN: .915 MI.  
LEFT MUN: NEWTOWN B

DIST: 06-1 SR: 2048  
RIGHT MUN: NEWTOWN B

(SR2052 SEG 0016/0303) 0020/2860

BARCLAY ST  
(BORO)

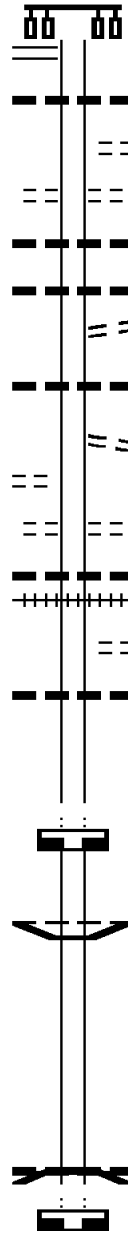
0020/1065

000009 FT

000009 FT

000000 FT

000000 FT



0020/2860

0020/2790

0020/2634

0020/2401

0020/2375

0020/2334

0020/1770

0020/1515

0020/1475

0020/0647

0020/0368

0020/0336

0020/0092

0020/0090

000009 FT

000009 FT

7014/0000

0012/0009

000000 FT

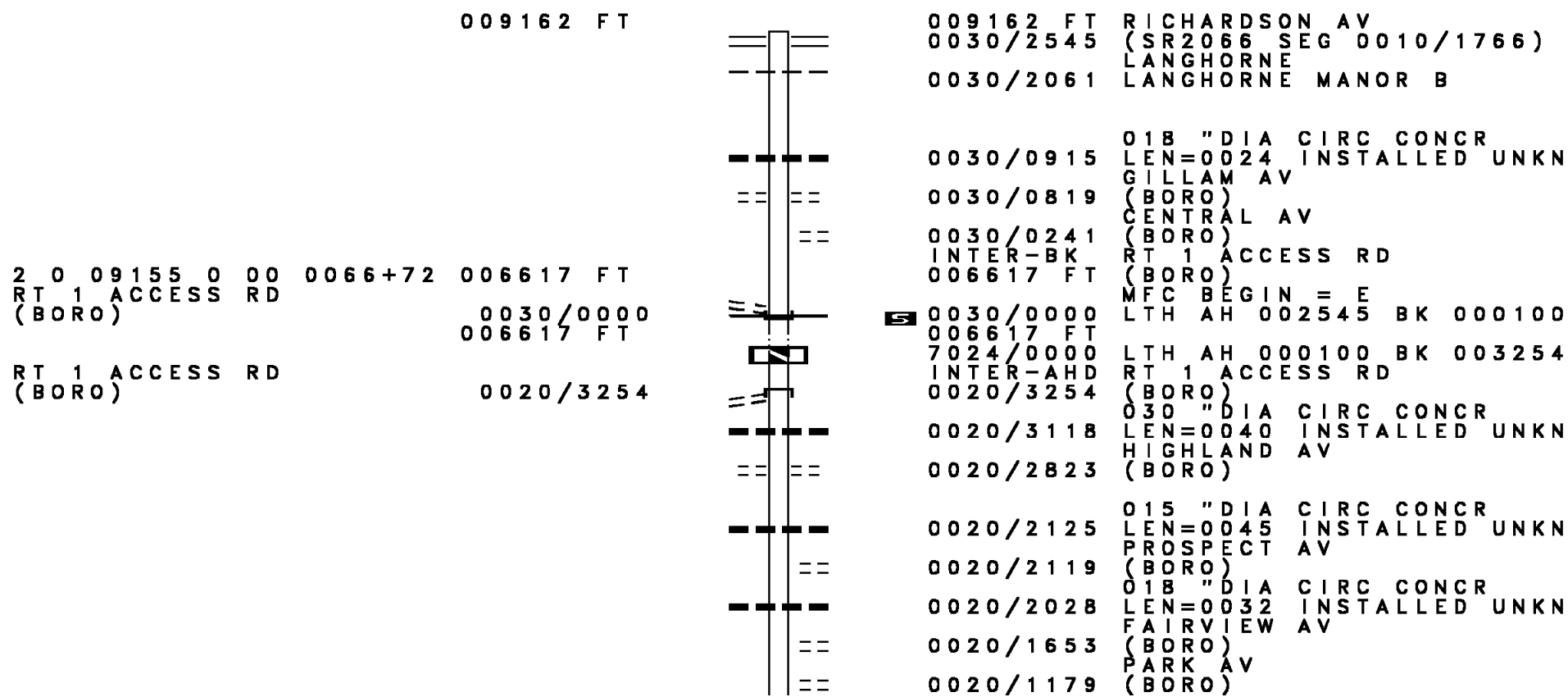
0012/0000

000000 FT

7010/0000

018 "DIA CIRC CONCR  
LEN=0028 INSTALLED 1980  
MERCER ST  
(BORO)  
PENN ST  
(BORO)  
018 "DIA CIRC CONCR  
LEN=0028 INSTALLED 1980  
018 "DIA CIRC METAL  
LEN=0025 INSTALLED 1980  
COURT ST  
(BORO)  
048 "DIA CIRC CONCR  
LEN=0030 INSTALLED 1980  
STERLING ST  
(BORO)

CHANCELLOR ST  
(BORO)  
018 "DIA CIRC CONCR  
LEN=0025 INSTALLED 1980  
(AAR 589781N)#TRKS 01  
LINCOLN AV  
(BORO)  
018 "DIA CIRC CONCR  
LEN=0040 INSTALLED 1980  
1 0 00152 0 05 0552+45  
STATE ST  
(TWP)  
LENGTH(AH 3805 BK 0499)  
000009 FT  
7014/0000 LENGTH(AH 0499 BK 0009)  
BMSBN 09/2048/0012/0000  
STATE RD  
(TWP)  
0012/0009 NEWTOWN T  
0 0 00000 0 00 0000+00  
018 "DIA CIRC CONCR  
LEN=0035 INSTALLED 1980  
STATE ST  
STATE RD  
(TWP)  
BR. OF NEWTOWN CREEK  
BMSBG 09/2048/0012/0000  
MFC BEGIN = C  
LENGTH(AH 0009 BK 1144)  
7010/0000 LENGTH(AH 1144 BK 0000)



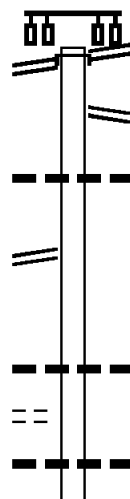


DIR: B TOTAL LEN: 1.735 MI. DIST: 06-1 SR: 2047  
 LEFT MUN: LANGHORNE MANOR B RIGHT MUN: LANGHORNE MANOR B

Street Name	Segment ID	Length (FT)	Notes
	0020/0723		ELM AV (BORO)
	0020/0268		018" DIA CIRC METAL LEN=0043 INSTALLED UNKN
	0020/0242		COMLY AV (SR2008 SEG 0040/2061) LANGHORNE MANOR
	0020/0172		MIDDLETOWN T BMS EN 09/2047/0020/0000
	0020/0147	003363 FT	2 0 09155 0 00 0033+37 BRIDGE CLOSED
	0020/0000		CSX BMSBG 09/2047/0020/0000 RR LENGTH(AH 3254 BK 3363)
	0010/3275		MIDDLETOWN PENNDL B LINCOLN HW (SR2037 SEG 0110/0000) (SR2037 SEG 0111/0000)
	0010/2832		MFC BEGIN = D
	0010/2369		CRESCENT ST (BORO)
CRESCENT ST (BORO)	0010/2326		
	0010/1898		015" DIA CIRC METAL LEN=0045 INSTALLED UNKN
	0010/1873		WOODLAND AV (BORO)
	0010/1525		DEHAVEN AV (BORO)
DEHAVEN AV (BORO)	0010/1503		
	0010/1148		JOYCE AV (BORO)
	0010/1120		018" DIA CIRC CONCR LEN=0024 INSTALLED UNKN
	0010/0738		036" DIA CIRC METAL LEN=0048 INSTALLED UNKN
RUMPF AV (BORO)	0010/0738		
PFC JOHN DALOLA AV (BORO)	0010/0396		
	0010/0390	000000 FT	024" DIA CIRC CONCR LEN=0036 INSTALLED UNKN
	0010/0000		2 0 09155 0 00 0000+09 BELLEVUE AV (SR0513 SEG 0130/0151)
BELLEVUE AV (SR0513 SEG 0130/0151)	0010/0000		NC HU LMEVILLE AV MFC BEGIN = E LENGTH(AH 3363 BK 0000)

EXTRACT DATE: 12/21/2020 ROADWAY MANAGEMENT SYSTEM PAGE NUMBER: 600  
 PRINT DATE: 12/23/2020 SLD COUNTY/SR - ANNUAL PRINT COUNTY: BUCKS  
 DIR: B TOTAL LEN: 1.632 MI. DIST: 06-1 SR: 2045  
 LEFT MUN: MIDDLETOWN T RIGHT MUN: MIDDLETOWN T

008616 FT  
 MAPLE AV  
 (SR0213 SEG 0090/0000) 0040/1298  
 1 0 00281 7 00 0101+17 007318 FT  
 BROWNSVILLE RD  
 (SR2043 SEG 0080/2370) 0040/0000  
 COLONIAL DR  
 (T348) 0030/0754  
 HAWTHORNE S AV



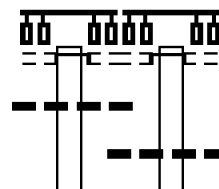
008616 FT  
 INTER-AHD GOLF CLUB DR  
 (T733)  
 MAPLE AV  
 (SR0213 SEG 0090/0000)  
 0040/1298  
 HULMEVILLE RD  
 (SR2027 SEG 0130/3374)  
 0040/1010  
 015 "DIA CIRC CONCR  
 LEN=0029 INSTALLED UNKN  
 0040/0340  
 007318 FT  
 5 0040/0000 LENGTH(AH 1298 BK 2403)  
 0030/0993 018 "DIA CIRC CONCR  
 LEN=0030 INSTALLED UNKN  
 0030/0580 015 "DIA CIRC CONCR  
 LEN=0055 INSTALLED UNKN

DIR: B TOTAL LEN: 1.632 MI. DIST: 06-1 SR: 2045  
 LEFT MUN: MIDDLETOWN T RIGHT MUN: MIDDLETOWN T

Stationing	Description	Length	Notes
(T354) 0030/0381		004915 FT	
ARBUS AV (T648) 0020/3518			
RAVINE AV (BORO) 0020/1631			
GRAND AV (T410) 0020/1246			
ORCHARD AV (T650) 0020/0855			
1 0 00281 7 00 0039+51 001375 FT	FAIRHILL AV (T409)	0020/0000	
NESHAMINY HIGH SCHOOL P (GOVT) 0010/1020			
NESHAMINY HIGH SCHOOL P (GOVT) 0010/0630			
OLD LINCOLN HW (T333) 0010/0300			
LC FOR OLD LINCOLN HW (CONN) 0010/0120		000100 FT	
0 0 00000 0 00 0000+00 000000 FT	SR 1 SERVICE RD (T699) MFC BEGIN = D	0005/0000	
004915 FT 1 0 00281 7 00 0075+04	GILLAM AV (T334)	0030/0000	LENGTH(AH 2403 BK 3540)
0020/0449	HIGHLAND AV (TWP)	0020/0188	036"H 24"W CON BOX CUL LEN=0025 INSTALLED UNKN
0020/0045	HIGHLAND AV	001375 FT	018"DIA CIRC CONCR LEN=0030 INSTALLED UNKN (SR2008 SEG 0010/0000)
0020/0000			LENGTH(AH 3540 BK 1275) 018"DIA CIRC CONCR
0010/1050			LEN=0038 INSTALLED UNKN SERVICE RD
0010/1020			(T679)
0010/0550			012"DIA CIRC CONCR LEN=0001 INSTALLED UNKN
000100 FT 1 0 00281 7 00 0025+36	MFC BEGIN = D	0010/0000	LENGTH(AH 1275 BK 0100)
000000 FT 0 0 00000 0 00 0000+00	SR 1 SERVICE RD (T699) MFC BEGIN = D	0004/0000	LENGTH(AH 0100 BK 0000)

EXTRACT DATE: 12/21/2020 ROADWAY MANAGEMENT SYSTEM PAGE NUMBER: 598  
 PRINT DATE: 12/23/2020 SLD COUNTY/SR - ANNUAL PRINT COUNTY: BUCKS  
 DIR: E TOTAL LEN: .655 MI. DIST: 06-1 SR: 2044  
 LEFT MUN: BENSLEM T RIGHT MUN: BENSLEM T

ROCKHILL DR 003460 FT  
 (TWP ) INTER-AHD  
 NESHAMINY BL  
 (TWP )  
 018 "DIA CIRC CONCR 0011/3460  
 LEN=0040 INSTALLED UNKN 0011/3426  
 LC FROM NESHAMINY BL



003450 FT  
 INTER-AHD ROCKHILL DR  
 (TWP )  
 NESHAMINY BL  
 (TWP )  
 0010/3450  
 018 "DIA CIRC CONCR  
 0010/3369 LEN=0025 INSTALLED UNKN

EXTRACT DATE: 12/21/2020  
PRINT DATE: 12/23/2020

ROADWAY MANAGEMENT SYSTEM  
SLD COUNTY/SR - ANNUAL PRINT

PAGE NUMBER: 597  
COUNTY: BUCKS

DIR: E TOTAL LEN: .655 MI.  
LEFT MUN: BENSALAM T

DIST: 06-1 SR: 2044  
RIGHT MUN: BENSALAM T

(CONN) 0011/3327  
018 "DIA CIRC CONCR  
LEN=0040 INSTALLED UNKN 0011/3064

018 "DIA CIRC CONCR  
LEN=0020 INSTALLED UNKN 0011/2980  
NESHAMINY MALL RD  
(PRDR)  
HOME DEPOT PLAZA RD  
(PRDR)

0011/2926


018 "DIA CIRC CONCR  
LEN=0040 INSTALLED UNKN 0011/2410

018 "DIA CIRC CONCR  
LEN=0040 INSTALLED UNKN 0011/2311  
RAMP RD  
(SR8055 SEG 0010/0800)  
NESHAMINY MALL RD  
(PRDR)

0011/2234

RAMP RD  
(SR8055 SEG 0750/0000)  
LINCOLN HWY (NB)

0011/1923



0010/3025 018 "DIA CIRC CONCR  
LEN=0029 INSTALLED UNKN

NESHAMINY MALL RD  
(PRDR)  
HOME DEPOT PLAZA RD  
(PRDR)

0010/2912  
0010/2792 LC TO HOME DEPOT PLAZA  
(CONN)

0010/2723 018 "DIA CIRC CONCR  
LEN=0004 INSTALLED UNKN  
0010/2560 018 "DIA CIRC CONCR  
LEN=0004 INSTALLED UNKN

0010/2388 012"H 12"W CON BOX CUL  
LEN=0040 INSTALLED UNKN  
FROM 8055/0010 SH  
(CONN)

0010/2260 018 "DIA CIRC CONCR  
LEN=0040 INSTALLED UNKN  
RAMP RD  
(SR8055 SEG 0010/0800)  
NESHAMINY MALL RD  
(PRDR)

0010/2245  
RAMP RD  
(SR8055 SEG 0750/0000)

0010/1945

LINCOLN HWY (NB)

DIR: E TOTAL LEN: .655 MI. DIST: 06-1 SR: 2044  
 LEFT MUN: BENSLEM T RIGHT MUN: BENSLEM T

OP ID 09/0001/0040/1557 0011/1730  
 TO 8055/0500 SH  
 (CONN) 0011/1391

RAMP D RD  
 (SR8055 SEG 0500/0000) 0011/1301

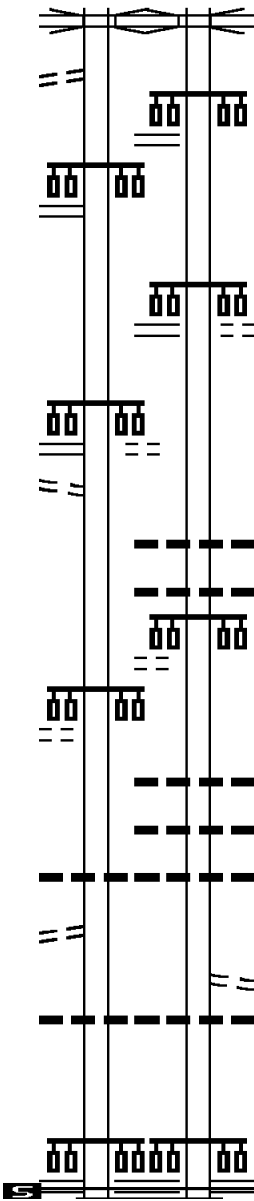
RAMP C RD  
 (SR8055 SEG 0510/0996)  
 HORIZON BL  
 (TWP) 0011/1283  
 FROM 8055/0510 SH  
 (CONN) 0011/1193

OVERLOOK BL  
 (TWP) 0011/0665

018 "DIA CIRC CONCR  
 LEN=0040 INSTALLED UNKN 0011/0250  
 TO 2037/0040 SH  
 (CONN) 0011/0162

018 "DIA CIRC CONCR  
 LEN=0026 INSTALLED UNKN 0011/0057  
 2 0 00000 0 00 0000+00 000000 FT  
 NC ROCKHILL DR  
 OLD LINCOLN HW  
 (SR2037 SEG 0040/0305)

MFC BEGIN = D  
 LENGTH(AH 3460 BK 0000) 0011/0000



0010/1735 OP ID 09/0001/0040/1557  
 (SR8055 SEG 0500/0000)  
 RAMP D RD  
 (SR8055 SEG 0500/0000) 0010/1315

RAMP C RD  
 (SR8055 SEG 0510/0996)  
 HORIZON BL  
 (TWP) 0010/1296

0010/1090 018 "DIA CIRC CONCR  
 LEN=0052 INSTALLED UNKN  
 0010/0948 018 "DIA CIRC CONCR  
 LEN=0036 INSTALLED UNKN  
 OVERLOOK BL  
 (TWP) 0010/0676

0010/0650 018 "DIA CIRC CONCR  
 LEN=0040 INSTALLED UNKN  
 0010/0452 018 "DIA CIRC CONCR  
 LEN=0040 INSTALLED UNKN  
 0010/0250 018 "DIA CIRC CONCR  
 LEN=0050 INSTALLED UNKN

0010/0145 FROM 2037/0040 SH  
 (CONN)  
 018 "DIA CIRC CONCR  
 LEN=0026 INSTALLED UNKN  
 000000 FT 2 0 00000 0 00 0000+00  
 NC ROCKHILL DR  
 OLD LINCOLN HW  
 (SR2037 SEG 0040/0305)

MFC BEGIN = D  
 LENGTH(AH 3450 BK 0000) 0010/0000

DIR: B TOTAL LEN: 5.014 MI. DIST: 06-1 SR: 2043  
 LEFT MUN: MIDDLETOWN T RIGHT MUN: MIDDLETOWN T

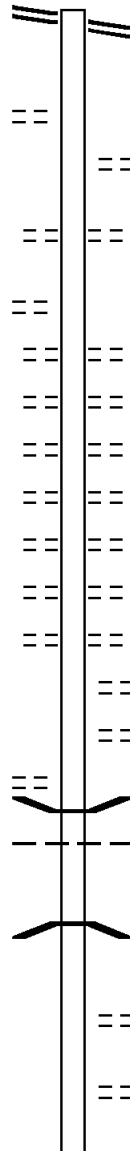
OLD LINCOLN HW 026426 FT  
 (SR2045 SEG 0040/0000) 0080/2370

BROADVIEW AV 0080/1366  
 (T395)

2 0 09008 0 00 0177+64 024056 FT  
 BEECHWOOD AV 0080/0000  
 (T405)

PERIWINKLE AV 0070/0654  
 (T338)

020909 FT



026473 FT OLD LINCOLN HW  
 0080/2370 (SR2045 SEG 0040/0000)

0080/1034 BUTTERWORTH LN  
 (T349)

0080/0385 HAWTHORNE AV  
 024103 FT (T354)

5 0080/0000 LENGTH(AH 2370 BK 3147)  
 CLEARVIEW AV

0070/2843 (T370)  
 HAZEL AV

0070/2604 (T685)  
 MYRTLEWOOD AV

0070/2364 (TWP)  
 WOODBINE AV

0070/2122 (T398)  
 CANTERBURY AV

0070/1880 (T397)  
 WALNUT TE

0070/1641 (T396)  
 BUCKTHORN RD

0070/1398 (T358)  
 ELMWOOD AV

0070/1146 (TWP)  
 PLAYWICKI ST

0070/0889 (T643)

0070/0401 BMS EN 09/2043/0070/0147  
 MIDDLETOWN

0070/0287 LOWER SOUTHAMPTON T  
 2 0 09008 0 00 0147+46

0070/0147 NESHAMINY CREEK  
 020956 FT BMSBG 09/2043/0070/0147

2 0 09008 0 00 0145+99  
 CREEK RD

5 0070/0000 LENGTH(AH 3147 BK 3845)

0060/3130 LIBBY LN  
 (T594)

DIR: B TOTAL LEN: 5.014 MI. DIST: 06-1 SR: 2043  
 LEFT MUN: LOWER SOUTHAMPTON T RIGHT MUN: LOWER SOUTHAMPTON T

Street Name (TWP)	Segment ID	Length (FT)	Material / Notes
UPHILL ST (T600)	0060/2184		
SPRINGHILL AV (T617)	0060/1430		0060/2018 HOMESTEAD RD (T593) 036"H 00"W MULT METAL LEN=0040 INSTALLED UNKN CREEK RD (T595)
WOODLYN DR (T625)	0060/0809	017064 FT	017111 FT 2 0 09008 0 00 0105+05 MANOR LN (T371) LENGTH(AH 3845 BK 3218)
			0050/2430 024"H 00"W MULT CONCR LEN=0042 INSTALLED UNKN 0050/2427 024"H 00"W MULT CONCR LEN=0042 INSTALLED UNKN 0050/2417 024 " DIA CIRC METAL LEN=0042 INSTALLED UNKN 0050/2404 024 " DIA CIRC METAL LEN=0024 INSTALLED UNKN
CAWLA WY (TWP )	0050/0977	013846 FT	013893 FT 2 0 09008 0 00 0072+53 BRISTOL RD (SR2025 SEG 0314/1280)
			LOWER SOUTHAMPTON BENSALEM T LENGTH(AH 3218 BK 3579) 018 " DIA CIR PLASTIC LEN=0013 INSTALLED UNKN ELIZABETH AV (T338) CHERRY AV (T336) SOMERS AV (T343) SYCAMORE AV (T334) MAGNOLIA AV (T332)
SOMERS AV (T616)	0040/2889		0040/3566 0040/3387 0040/3128 0040/2889 0040/2620 0040/2359



DIR: B TOTAL LEN: 5.014 MI. DIST: 06-1 SR: 2043  
 LEFT MUN: LOWER SOUTHAMPTON T RIGHT MUN: LOWER SOUTHAMPTON T

Street Name	Stationing	Notes	Stationing	Description
ANDREWS RD (T620)	0040/2283	POI	0040/2283	(APRA) SCOTTSVILLE INDU
		---	0040/2198	018 " DIA CIRC CONCR
		==		LEN=0024 INSTALLED UNKN
		---	0040/2095	OAK AV
		==		(T330)
		---	0040/1834	CYPRESS AV
		---		(T328)
		---	0040/1810	018 " DIA CIRC CONCR
		---		LEN=0015 INSTALLED UNKN
		---	0040/1746	018 " DIA CIRC CONCR
		---		LEN=0036 INSTALLED UNKN
CLEARVIEW AV (T490)	0040/1707	---	0040/1708	024 " DIA CIRC CONCR
		==		LEN=0024 INSTALLED UNKN
		---	0040/1633	024 " DIA CIRC METAL
		---		LEN=0040 INSTALLED UNKN
		---	0040/1573	BOSTON AV
		---		(T326)
ELMWOOD AV (T631)	0040/1466	00 00	0040/1466	
		==		
		---	0040/1279	HAZEL AV
		==		(T300)
HAZEL AV (T326)	0040/1226	---		
MYRTLE AV (T363)	0040/0990	---		
		---		012 " DIA CIRC CONCR
		---		LEN=0100 INSTALLED UNKN
		---	0040/0974	WUNDER AV
		---		(T324)
		---	0040/0760	018 " DIA CIRC METAL
		---		LEN=0030 INSTALLED UNKN
ROSEWOOD AV (T324)	0040/0747	---		
WALNUT AV (T483)	0040/0475	---	0040/0475	CHARTER CT
		==		(TWP)
		---	0040/0295	018 " DIA CIRC METAL
		---		LEN=0045 INSTALLED UNKN
		---	0040/0265	WELDON AV
		==		(T314)
		---	0040/0098	048 " DIA CIRC CONCR
		---		LEN=0044 INSTALLED UNKN
010267 FT		---	010314 FT	2 0 09008 0 00 0037+41
		---		(APRA) K & L TRANSPORT
		---		DARA FAITH DR
		---		(T827)
		POE	0040/0000	LENGTH(AH 3579 BK 3680)
		---	0030/3589	018 " DIA CIRC CONCR
		---		LEN=0048 INSTALLED UNKN

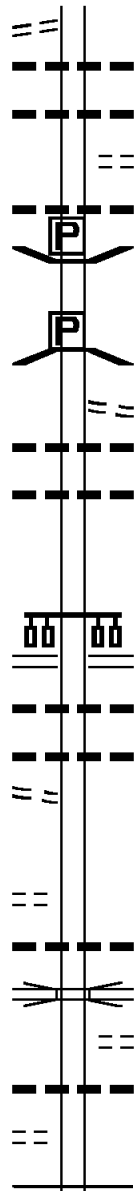
DIR: B TOTAL LEN: 5.014 MI. DIST: 06-1 SR: 2043  
 LEFT MUN: LOWER SOUTHAMPTON T RIGHT MUN: LOWER SOUTHAMPTON T

Segment	Stationing	Material	Length	Year
D AV (T369)	0030/3483	KNABLE LN (T829)		
C AV (T486)	0030/3249			
B AV (T322)	0030/2969			
A AV (T320)	0030/2725	012 " DIA CIRC METAL LEN=0028 INSTALLED UNKN CARVER AV (T306)		
		018 " DIA CIRC METAL LEN=0028 INSTALLED UNKN 048 " DIA CIRC METAL LEN=0030 INSTALLED UNKN 012 " DIA CIRC METAL LEN=0100 INSTALLED UNKN		
SHORTLEAF ST (T548)	0030/2462	024 " DIA CIRC CONCR LEN=0030 INSTALLED UNKN CENTRAL AV (T356)		
		018 " DIA CIRC METAL LEN=0320 INSTALLED 1999 018 " DIA CIRC CONCR LEN=0100 INSTALLED 1999 PHILADELPHIA AV (T322)		
PHILADELPHIA AV (T549)	0030/1766	018 " DIA CIRC CONCR LEN=0030 INSTALLED 1999 CHURCH AV (T312)		
		REID AV (T315)		
		RIDGE AV (T320)		
		024 " DIA CIRC METAL LEN=0170 INSTALLED UNKN GROWDEN AV (T318)		
		024 " DIA CIRC CONCR LEN=0032 INSTALLED 1999		
2 0 09008 0 00 0000+00 006587 FT OLD STREET RD (T629) BROWNSVILLE RD				
		NC BROWNSVILLE RD		

DIR: B TOTAL LEN: 5.014 MI. DIST: 06-1 SR: 2043  
 LEFT MUN: LOWER SOUTHAMPTON T RIGHT MUN: LOWER SOUTHAMPTON T

(T340)

0030/0000



0030/0000	LENGTH(AH 3680 BK 0585)
0024/0560	018 " DIA CIRC CONCR LEN=0333 INSTALLED UNKN
0024/0315	018 " DIA CIRC CONCR LEN=0030 INSTALLED UNKN BOUNDBROOK AV
0024/0309	(TWP)
0024/0305	018 " DIA CIRC CONCR LEN=0045 INSTALLED UNKN
0024/0278	BMSSEN 09/2043/0024/0193 BRIDGE POSTED (TONS) 0 0 00000 0 00 0000+00
0024/0193	SGL 31 COMB 40 SOUTHEASTERN PA TRAN RR BMSBG 09/2043/0024/0193 FROM 0132/0223 SH
0024/0124	(CONN)
0024/0105	024 " DIA CIRC CONCR LEN=0040 INSTALLED UNKN
0024/0075	024 " DIA CIRC METAL LEN=0040 INSTALLED UNKN
006049 FT	2 0 00000 0 00 0000+00 NC OLD STREET RD STREET RD (SRO132 SEG 0223/0697) (SRO132 SEG 0222/0692)
0024/0000	LENGTH(AH 0585 BK 2128)
0020/2070	018 " DIA CIRC METAL LEN=0075 INSTALLED UNKN
0020/2020	018 " DIA CIRC METAL LEN=0050 INSTALLED 1999
0020/1957	
0020/0830	
0020/0697	012 "H 36 "W BOX CULVRT+ LEN=0022 INSTALLED UNKN PA TPK (I-276)
0020/0562	OP ID 09/7276/9903/5036 DOBOR RD
0020/0450	(PRDR)
0020/0345	018 " DIA CIRC METAL LEN=0070 INSTALLED 1999
003921 FT	2 0 09007 0 00 0037+50 MFC BEGIN = D

006002 FT

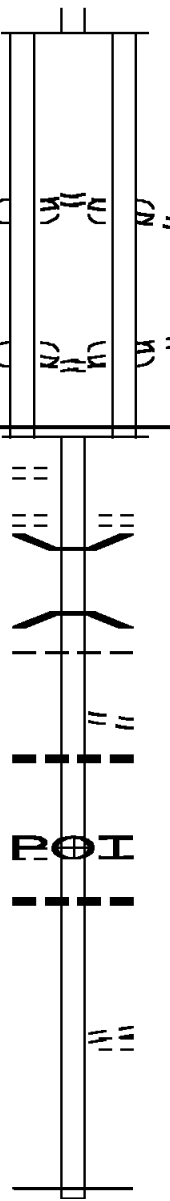
FROM 0132/0222 SH  
(CONN)

PENN ST  
(T500)

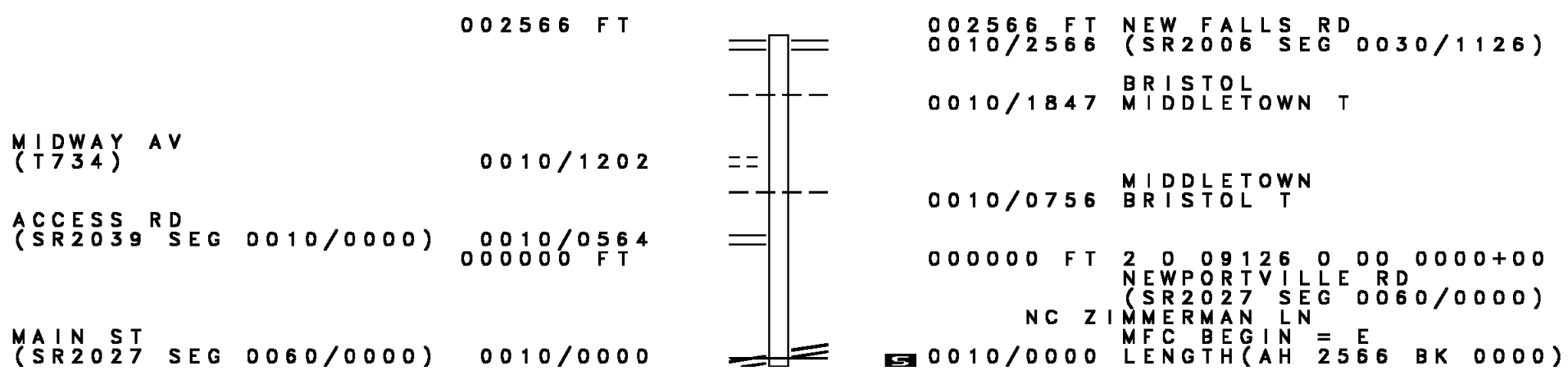
SHAMROCK LN  
(PRDR)

0020/0290  
003874 FT

DIR: B TOTAL LEN: 5.014 MI. DIST: 06-1 SR: 2043  
 LEFT MUN: LOWER SOUTHAMPTON T RIGHT MUN: LOWER SOUTHAMPTON T

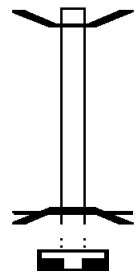
				
			5 0020/0000	LENGTH(AH 2128 BK 0250)
FOR SR 2043N TO 2043S (CONN) BENSALEM-TREVOSE RD (TWP)	0013/0128		0012/0162	FOR SR 2043N TO 2043S (CONN) BENSALEM-TREVOSE RD (TWP) SOMERTON RD (TB97) SOMERTON RD (TB97) BENSALEM-TREVOSE RD (TWP) FOR SR 2043S TO 2043N (CONN)
BENSALEM-TREVOSE RD (TWP) FOR SR 2043S TO 2043N (CONN)	0013/0068		0012/0072	0 0 00000 0 00 0000+00
0 0 00000 0 00 0000+00	003671 FT		003671 FT	0 0 00000 0 00 0000+00
MFC BEGIN = D LENGTH(AH 0203 BK 3671)	0013/0000	5	5 0012/0000	MFC BEGIN = D LENGTH(AH 0250 BK 3671)
MILL RD (TWP)	0010/3565			
STREAM RIDGE LN (TWP)	0010/3099		0010/3099	DOGWOOD DR (TWP)
			0010/2729	BMSEN 09/2043/0010/2684 2 0 09007 0 00 0027+42
			0010/2684	POQUESSING CREEK BMSBG 09/2043/0010/2684
			0010/2500	BENSALEM LOWER SOUTHAMPTON T
			0010/2488	LUKENS ST (T411)
			0010/2168	018 " DIA CIRC METAL LEN=0060 INSTALLED UNKN
STERNERMILL RD (T347)	0010/1240	POI	0010/1240	(APRA) TERRY INDUSTRIAL 024 " DIA CIR PLASTIC
			0010/1020	LEN=0140 INSTALLED 1999
				COUNTY LINE RD (T518)
			0010/0039	KELVIN AV (CITY)
000000 FT			000000 FT	2 0 09007 0 00 0000+00
			* REF-BK	NC TR REVOSE RD TREVOSE RD (CITY)
			5 0010/0000	MFC BEGIN = D LENGTH(AH 3671 BK 0000)

EXTRACT DATE: 12/21/2020 ROADWAY MANAGEMENT SYSTEM PAGE NUMBER: 589  
 PRINT DATE: 12/23/2020 SLD COUNTY/SR - ANNUAL PRINT COUNTY: BUCKS  
 DIR: B TOTAL LEN: .486 MI. DIST: 06-1 SR: 2042  
 LEFT MUN: BRISTOL T RIGHT MUN: BRISTOL T



EXTRACT DATE: 12/21/2020 ROADWAY MANAGEMENT SYSTEM PAGE NUMBER: 588  
 PRINT DATE: 12/23/2020 SLD COUNTY/SR - ANNUAL PRINT COUNTY: BUCKS  
 DIR: B TOTAL LEN: .022 MI. DIST: 06-1 SR: 2041  
 LEFT MUN: BENSLEM T RIGHT MUN: BENSLEM T

000117 FT  
 000000 FT  
 000000 FT



000117 FT BMS EN 09/2041/0022/0000  
 \* REF-AHD SOMERTON RD  
 0022/0117 (TB97)  
 000000 FT 2 0 09143 0 00 0031+31  
 NC SOMERTON RD  
 \* REF-BK SOMERTON RD  
 (TB97)  
 CSX RR  
 BMSBG 09/2041/0022/0000  
 MFC BEGIN = D  
 5 0022/0000 LENGTH(AH 0117 BK 0100)  
 000000 FT  
 7012/0000 LENGTH(AH 0100 BK 0000)

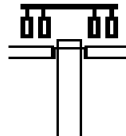
EXTRACT DATE: 12/21/2020 ROADWAY MANAGEMENT SYSTEM PAGE NUMBER: 587  
PRINT DATE: 12/23/2020 SLD COUNTY/SR - ANNUAL PRINT COUNTY: BUCKS  
DIR: B TOTAL LEN: 1.105 MI. DIST: 06-1 SR: 2040  
LEFT MUN: LOWER SOUTHAMPTON T RIGHT MUN: LOWER SOUTHAMPTON T

005834 FT

005834 FT  
INTER-AHD

PHILMONT AV  
(T630)  
STREET RD  
(SR0132 SEG 0222/0000)  
(SR0132 SEG 0223/0000)

0022/3024



BRINKMANNS WY

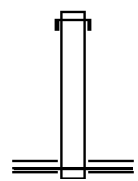
DIR: B TOTAL LEN: 1.105 MI. DIST: 06-1 SR: 2040  
 LEFT MUN: LOWER SOUTHAMPTON T RIGHT MUN: LOWER SOUTHAMPTON T

Location / Segment	Segment ID	Length	Material / Notes
(TWP ) STERNER MILL RD (T347)	0022/2042		
	0022/1530		
	0022/1385		PA TPK (1-276) OP ID 09/7276/9903/5017
	0022/1309		012 "DIA CIRC METAL
	0022/1159		LEN=0018 INSTALLED UNKN
	0022/0980		018 "DIA CIRC METAL
	0022/0844		LEN=0024 INSTALLED UNKN
	0022/0822		018 "DIA CIRC METAL
	0022/0604		LEN=0024 INSTALLED UNKN
STERNER MILL RD (T347)	0022/0482		BMS EN 09/2040/0022/0822
	0022/0457		018 "DIA CIRC METAL
	0022/0197		LEN=0040 INSTALLED UNKN
2 0 09182 0 00 0028+01 002810 FT DOLTON RD (T316)	0022/0000	002810 FT	018 "DIA CIRC METAL
	0022/0000		LEN=0033 INSTALLED UNKN
	0012/2050		LENGTH(AH 3024 BK 2810)
	0012/1881		012 "H 00 "W MULT CONCR
DUKES WY (TWP )	0012/1499		LEN=0056 INSTALLED UNKN
	0012/1450		018 "DIA CIRC CONCR
	0012/1298		LEN=0050 INSTALLED UNKN
	0012/0568		018 "DIA CIRC CONCR
MORGAN DRIVE (TWP )	0012/0306		LEN=0030 INSTALLED UNKN
	0012/0281		018 "DIA CIRC CONCR
000000 FT	000000 FT		LEN=0050 INSTALLED UNKN
	0012/0000		018 "DIA CIRC CONCR
	0012/0000		LEN=0040 INSTALLED UNKN
	0012/0000		2 0 09182 0 00 0000+00
	0012/0000		NC PH ILMONT AV
	0012/0000		INTER-BK PHILMONT AV
	0012/0000		(SR1020 SEG 0030/1616)
	0012/0000		MFC BEGIN = C
	0012/0000		LENGTH(AH 2810 BK 0000)



EXTRACT DATE: 12/21/2020 ROADWAY MANAGEMENT SYSTEM PAGE NUMBER: 585  
 PRINT DATE: 12/23/2020 SLD COUNTY/SR - ANNUAL PRINT COUNTY: BUCKS  
 DIR: B TOTAL LEN: .047 MI. DIST: 06-1 SR: 2039  
 LEFT MUN: MIDDLETOWN T RIGHT MUN: MIDDLETOWN T

000248 FT  
 000000 FT



000248 FT  
 INTER-AHD TALL TREE LN  
 0010/0248 (PRDR)  
 000000 FT 0 0 00000 0 00 0000+00  
 NC TA LL TREE LN  
 ZIMMERMAN LN  
 (SR2042 SEG 0010/0564)  
 MFC BEGIN = E  
 0010/0000 LENGTH(AH 0248 BK 0000)

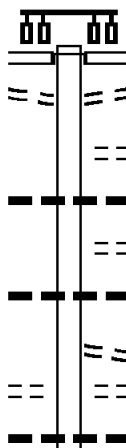
089320 FT

BUSTLETON PK  
 (SR0532 SEG 0010/0000)  
 (SR0532 SEG 0011/0000)  
 FROM 0532/0011 SH  
 (CONN)

0314/3288  
 0314/3203

HILLTOP RD  
 (T517)

0314/2121



089353 FT  
 INTER-AHD

COUNTY LINE RD  
 (CITY)  
 BUSTLETON AV  
 (SR0532 SEG 0090/2422)  
 (SR0532 SEG 0091/2423}  
 TO 0532/0091 SH  
 (CONN)  
 BARCALOW ST  
 (CITY)  
 018 " DIA CIRC METAL  
 LEN=0025 INSTALLED UNKN  
 SIMMS ST  
 (CITY)  
 018 " DIA CIRC METAL  
 LEN=0025 INSTALLED UNKN  
 LC FROM BUXMONT ST  
 (CONN)  
 BUXMONT ST  
 (CITY)  
 018 " DIA CIRC METAL  
 LEN=0022 INSTALLED UNKN

0314/3288  
 0314/3203  
 0314/2753  
 0314/2510  
 0314/2453  
 0314/2238  
 0314/2209  
 0314/2121  
 0314/1648

DIR: B TOTAL LEN: 16.923 MI. DIST: 06-1 SR: 2038  
 LEFT MUN: PHILADELPHIA C RIGHT MUN: PHILADELPHIA C

Left Side Road Name	Left Side ID	Left Side Length	Right Side Road Name	Right Side ID	Right Side Length
WINDING LN (T537)	0314/1590		OVERHILL AV (CITY)	0314/1590	
BROOKSIDE DR (T533)	0314/1344		WEXFORD PL (CITY)	0314/1344	
			PHILADELPHIA LOWER MORELAND T	0314/1231	
			RAMAGE RN RD (TWP)	0314/1018	
ANNA MARIA TE (TWP)	0314/0792				
			018 " DIA CIRC CONCR LEN=0030 INSTALLED UNKN	0314/0750	
			LENDALE DR (TWP)	0314/0509	
			018 " DIA CIRC CONCR LEN=0025 INSTALLED UNKN	0314/0445	
LAWSON DR (TWP)	0314/0422				
	086032 FT		018 " DIA CIRC CONCR LEN=0025 INSTALLED UNKN	0314/0195	
			2 0 09033 0 00 0033+00	086065 FT	
			VILLAGE: SOMERTONIPHILA BUXMONT RD (TWP)		
			LENGTH(AH 3288 BK 3894)	0314/0000	
			024 " DIA CIRC CONCR LEN=0045 INSTALLED UNKN	0310/3832	
			BROOKDALE AV (TWP)	0310/2408	
			PINE RD (SR2050 SEG 0070/2848)	0310/1322	
DOUGLAS DR (T607)	0310/0882				
			LONGFELLOW RD (TWP)	0310/0739	
	082138 FT			082171 FT	
			2 0 09033 0 00 0071+91 (APRA) PIKE INDUSTRIAL VILLAGE: L.MORELND19006		
BUCK RD (T317)			LENGTH(AH 3894 BK 1474)	0310/0000	
LOWER MORELAND UPPER SOUTHAMPTON T	0310/0000		BERTON RD (TWP)	0300/0959	

DIR: B TOTAL LEN: 16.923 MI. DIST: 06-1 SR: 2038  
 LEFT MUN: UPPER SOUTHAMPTON T RIGHT MUN: UPPER MORELAND T

Station	Length	Notes
080664 FT		
APRIL LN (T614) 0300/0000	0300/0000	LENGTH(AH 1474 BK 1473) BOBWHITE LN (TWP)
STEPHENSON WY (TWP) 0290/0833	0290/0990	018" DIA CIRC METAL LEN=0028 INSTALLED UNKN
STEPHENSON WY (TWP) 0290/0308	079191 FT	079224 FT 2 0 09033 0 00 0101+37 VILLAGE: NAME#3, 19006
CAMERON RD (T364) 0290/0000	0290/0000	LENGTH(AH 1473 BK 2195)
GRAVEL HILL RD (T357) 0280/1790		
SPRINGDALE AV (T383) 0280/1407		
ELFRETH RD (T385) 0280/0965		WARFIELD RD (TWP)
BEECHWOOD DR (T384) 0280/0560	0280/0780	018" DIA CIRC CONCR LEN=0032 INSTALLED UNKN
2 0 09033 0 00 0123+32 076996 FT FAIRHILL RD (T382) 0280/0000	077029 FT	
PRINCETON RD (T530) 0270/2331	0280/0000	LENGTH(AH 2195 BK 3272) 018" DIA CIRC CONCR LEN=0030 INSTALLED UNKN
SECOND STREET PK (SR0232 SEG 0010/0000) 0270/1518	0270/2985	LEN=0030 INSTALLED UNKN
	0270/2215	048"H 36"W ELLIP METAL LEN=0035 INSTALLED UNKN
	0270/1518	HUNTINGDON PK (SR0232 SEG 0130/1674)
	0270/0930	018" DIA CIRC METAL LEN=0035 INSTALLED UNKN
	0270/0455	SOMERS DR (TWP)
073724 FT	0270/0220	036" DIA CIRC CONCR LEN=0030 INSTALLED UNKN
	073757 FT	2 0 09033 0 00 0156+04

DIR: B TOTAL LEN: 16.923 MI. DIST: 06-1 SR: 2038  
 LEFT MUN: UPPER SOUTHAMPTON T RIGHT MUN: UPPER MORELAND T

Location	Stationing	Notes	Details
	0270/0000		VILLAGE: NAME#3 I 19006 (AAR 532123F)#TRKS 01 LENGTH(AH 3272 BK 2613)
	0260/1755		036 " DIA CIRC METAL LEN=0030 INSTALLED UNKN (APRA) HUNTINGDON VALLE MANN RD (TWP ) HEATON RD (TWP )
	0260/1707		
	0260/1236		
	0260/1141		BMSSEN 46/7276/9903/4627 2 0 09033 0 00 0182+03 1-276
	0260/1006		BMSBG 46/7276/9903/4627 018 " DIA CIRC CONCR
	0260/0725		LEN=0036 INSTALLED UNKN (APRA) COUNTY LINE IND
JAMES WY (T617)	0260/0589		030 " DIA CIRC CONCR LEN=0045 INSTALLED UNKN SHORT LN (TWP )
	0260/0495		
	0260/0459		
	0260/0190		024 " DIA CIRC CONCR LEN=0040 INSTALLED UNKN LOWER MORELAND UPPER MORELAND T
UPPER SOUTHAMPTON UPPER MORELAND T	0260/0133 0711111 FT		2 0 09033 0 00 0182+03
NEW RD (T361)	0260/0000		VILLAGE: L.MORELND19006 LENGTH(AH 2613 BK 1903)
	0256/1603		024 " DIA CIRC CONCR LEN=0032 INSTALLED UNKN
	0256/1331		018 " DIA CIRC CONCR LEN=0030 INSTALLED UNKN
	0256/1138		018 " DIA CIRC CONCR LEN=0030 INSTALLED UNKN
	0256/0543		BMSSEN 09/2038/0256/0510 0 0 00000 0 00 0000+00 SOUTHAMPTON CREEK
	0256/0510 069208 FT		BMSBG 09/2038/0256/0510 2 0 09033 0 00 0195+82
UPPER MORELAND UPPER SOUTHAMPTON T	0256/0000		VILLAGE: U.MORELND19040 MFC BEGIN = B LENGTH(AH 1903 BK 2595)
	0250/2140		018 " DIA CIRC CONCR LEN=0025 INSTALLED UNKN SYLVIA DR
SYLVIA DR (T517)	0251/1707		(T517)

DIR: B TOTAL LEN: 16.923 MI. DIST: 06-1 SR: 2038  
 LEFT MUN: UPPER MORELAND T RIGHT MUN: UPPER MORELAND T

SHOEMAKER RD (TWP)	0251/1670	00	0000	00	0250/1644	SHOEMAKER RD (TWP)
018 "DIA CIRC METAL LEN=0025 INSTALLED UNKN	0251/1635	---	---	---		
018 "DIA CIRC CONCR LEN=0025 INSTALLED UNKN	0251/0995	---	---	---		
UPPER SOUTHAMPTON WARMINSTER T DAVISVILLE RD (T363)	0251/0781	---	---	---		
	0251/0778	00	0000	00	0250/0773	DAVISVILLE RD (T363)
018 "DIA CIRC CONCR LEN=0040 INSTALLED UNKN	0251/0460	---	---	---		
2 0 09033 0 00 0227+10 066633 FT VILLAGE: U.STHMPTN18966 UNKNOWN RD (TWP) DAVISVILLE RD (SR2042 SEG 0070/1567)					066646 FT	2 0 09033 0 00 0227+10 VILLAGE: U.MORELND19040 PINEHORST RD (TWP) DAVISVILLE RD (SR2042 SEG 0070/1567)
LENGTH(AH 2575 BK 1059)	0251/0000	5	5	5	0250/0000	LENGTH(AH 2595 BK 1031)
		---	---	---	0240/0720	018 "DIA CIRC CONCR LEN=0040 INSTALLED UNKN
BMSEN 09/2038/0240/0000 2 0 09033 0 00 0237+37 065574 FT VILLAGE: WARMINSTR18974 BRANCH SOUTHAMPTON CREE BMSBG 09/2038/0240/0000 LENGTH(AH 1059 BK 3261)	0241/0000	5	5	5	0240/0025	BMSEN 09/2038/0240/0000 2 0 09033 0 00 0237+37 VILLAGE: U.MORELND19040 BRANCH SOUTHAMPTON CREE BMSBG 09/2038/0240/0000 LENGTH(AH 1031 BK 3289)
		---	---	---	0230/3215	018 "DIA CIRC CONCR LEN=0025 INSTALLED UNKN
		---	---	---	0230/3211	018 "DIA CIRC CONCR LEN=0030 INSTALLED UNKN
018 "DIA CIRC CONCR LEN=0200 INSTALLED UNKN	0231/3190	---	---	---		
		---	---	---	0230/2303	018 "DIA CIRC CONCR LEN=0025 INSTALLED UNKN
018 "DIA CIRC CONCR LEN=0045 INSTALLED UNKN	0231/2300	---	---	---		
CENTENNIAL RD (T365) CENTENNIAL RD (T332)						CENTENNIAL RD (T365) CENTENNIAL RD (T332)
	0231/1671	00	0000	00	0230/1668	024 "DIA CIRC CONCR

EXTRACT DATE: 12/21/2020  
PRINT DATE: 12/23/2020

ROADWAY MANAGEMENT SYSTEM  
SLD COUNTY/SR - ANNUAL PRINT

PAGE NUMBER: 579  
COUNTY: BUCKS

DIR: B TOTAL LEN: 16.923 MI.  
LEFT MUN: WARMINSTER T

DIST: 06-1 SR: 2038  
RIGHT MUN: WARMINSTER T

GOODWIN RD  
(TWP ) 0231/0590

2 0 09033 0 00 0270+23 062313 FT  
VILLAGE: WARMINSTR18974  
NEWTOWN RD  
(T367)

LENGTH(AH 3261 BK 3201) 0231/0000

HOWARD AV  
(TWP ) 0221/2492  
018 "DIA CIRC CONCR  
LEN=0025 INSTALLED UNKN 0221/2265

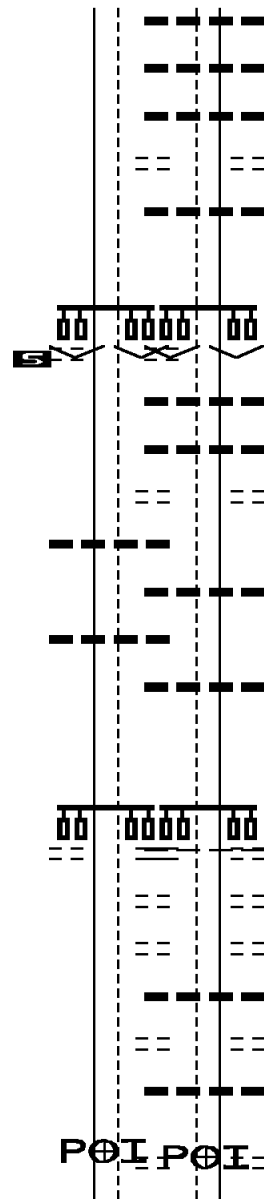
018 "DIA CIRC CONCR  
LEN=0025 INSTALLED UNKN 0221/2015

COUNTY LINE COMMERCE CN  
(PRDR)  
WARMINSTER AV  
(BORO)

HARRISON AV 0221/1527  
(BORO) 0221/1285  
JEFFERSON AV 0221/1021  
(BORO)

SPRINGDALE AV  
(BORO) 0221/0700

(APRA) HEG INDUSTRIAL P  
LINCOLN AV 0221/0351  
(BORO)  
TO 0332/0010 SH



0230/1365 LEN=0028 INSTALLED UNKN  
018"H 12"W CON BOX CUL  
0230/1110 LEN=0025 INSTALLED UNKN  
018 "DIA CIRC CONCR  
0230/0805 LEN=0028 INSTALLED UNKN  
GOODWIN RD  
(TWP )  
0230/0598 018 "DIA CIRC CONCR  
0230/0275 LEN=0028 INSTALLED UNKN  
062326 FT 2 0 09033 0 00 0270+23  
VILLAGE: U.MORELND19040  
NEWTOWN RD  
(T367)

LENGTH(AH 3289 BK 3204)  
018 "DIA CIRC CONCR  
0220/3100 LEN=0035 INSTALLED UNKN  
018 "DIA CIRC CONCR  
0220/2785 LEN=0025 INSTALLED UNKN  
HOWARD AV  
(TWP )  
0220/2491 018 "DIA CIRC CONCR  
LEN=0025 INSTALLED UNKN  
0220/2252 018 "DIA CIRC CONCR  
LEN=0025 INSTALLED UNKN  
0220/1770 018 "DIA CIRC CONCR  
LEN=0030 INSTALLED UNKN  
COUNTY LINE COMMERCE CN  
(PRDR)  
WARMINSTER AV  
(BORO)

UPPER MORELAND  
HATBORO B  
HARRISON AV  
(BORO) 0220/1535  
0220/1279 (BORO)  
JEFFERSON AV  
(BORO) 0220/1024  
018 "DIA CIRC CONCR  
0220/0730 LEN=0030 INSTALLED UNKN  
SPRINGDALE AV  
(BORO) 0220/0700  
018 "DIA CIRC CONCR  
0220/0420 LEN=0024 INSTALLED UNKN  
(APRA) HEG INDUSTRIAL P  
LINCOLN AV  
(BORO) 0220/0352

DIR: B TOTAL LEN: 16.923 MI. DIST: 06-1 SR: 2038  
 LEFT MUN: WARMINSTER T RIGHT MUN: WARMINSTER T

Stationing / Description	Stationing / Description	Stationing / Description	Stationing / Description
(CONN) 0221/0133			
2 0 09033 0 00 0302+25 059112 FT VILLAGE: WARMINSTR18974 JACKSONVILLE RD (SR0332 SEG 0010/0000) JACKSONVILLE RD (SR0332 SEG 0020/3232)		0220/0055 059122 FT	018 "DIA CIRC CONCR LEN=0028 INSTALLED UNKN 2 0 09033 0 00 0302+25 VILLAGE: HTBRO/U.MORLND JACKSONVILLE RD (SR0332 SEG 0010/0000) JACKSONVILLE RD (SR0332 SEG 0020/3232)
LENGTH(AH 3201 BK 3018) 0221/0000 OAKDALE AV (BORO)	0211/2709	0220/0000 0210/2702	LENGTH(AH 3204 BK 2995) OAKDALE AV (BORO) 018 "DIA CIRC CONCR LEN=0025 INSTALLED UNKN
(AAR 593130H)#TRKS 01 PARK AV (T406)	0211/2203	0210/2465 0210/2215	(AAR 593130H)#TRKS 01 PARK AV (T406)
BMS EN 09/2038/0210/1786 0 0 00000 0 00 0000+00 BR PENNYPACK CRK	0211/1900 0211/1832	0210/1875 0210/1804	BMS EN 09/2038/0210/1786 0 0 00000 0 00 0000+00 BR PENNYPACK CRK
BMSBG 09/2038/0210/1786	0211/1814	0210/1786	BMSBG 09/2038/0210/1786
024 "DIA CIRC CONCR LEN=0025 INSTALLED UNKN	0211/1628	0210/1626	018 "DIA CIRC CONCR LEN=0030 INSTALLED UNKN
018 "DIA CIRC CONCR LEN=0030 INSTALLED UNKN	0211/1465	0210/1455	018 "DIA CIRC CONCR LEN=0025 INSTALLED UNKN
018 "DIA CIRC CONCR LEN=0030 INSTALLED UNKN	0211/1265	0210/1255	018 "DIA CIRC CONCR LEN=0025 INSTALLED UNKN
018 "DIA CIRC CONCR LEN=0030 INSTALLED UNKN	0211/1065	0210/1055	018 "DIA CIRC CONCR LEN=0025 INSTALLED UNKN
MADISON AV (T369) MADISON AV (BORO)	0211/0847	0210/0819	MADISON AV (T369) MADISON AV (BORO)
018 "DIA CIRC CONCR LEN=0030 INSTALLED UNKN	0211/0775	0210/0775	018 "DIA CIRC CONCR LEN=0040 INSTALLED UNKN
YORKSHIRE WY (BORO) EVERGREEN AV	0211/0390	0210/0368	YORKSHIRE WY (BORO) EVERGREEN AV



DIR: B TOTAL LEN: 16.923 MI. DIST: 06-1 SR: 2038  
 LEFT MUN: WARMINSTER T RIGHT MUN: WARMINSTER T

Station	Description	Station	Description
(T400)	0211/0375	0210/0348	(T400)
			FROM 0263/0080 SH
018 "DIA CIRC CONCR		0210/0127	(CONN)
LEN=0030 INSTALLED UNKN	0211/0060		
2 0 09033 0 00 0332+25	056094 FT	056127 FT	2 0 09033 0 00 0332+25
VILLAGE: WARMINSTR18974			VILLAGE: HATBORO B19040
OLD YORK RD			OLD YORK RD
(SR0263 SEG 0080/3030)			(SR0263 SEG 0080/3030)
(SR0263 SEG 0081/3048)			(SR0263 SEG 0081/3048)
OLD YORK RD			OLD YORK RD
(SR0263 SEG 0010/0000)			(SR0263 SEG 0010/0000)
(SR0263 SEG 0011/0000)			(SR0263 SEG 0011/0000)
LENGTH(AH 3018 BK 2874)	0211/0000	0210/0000	LENGTH(AH 2995 BK 2878)
FROM 0263/0011 SH			
(CONN)	0201/2716		
024 "DIA CIRC CONCR			
LEN=0028 INSTALLED UNKN	0201/2703		
HARVEY RD			
(T623)	0201/2348	0200/2352	HARVEY RD
			(T623)
		0200/2275	HATBORO
			UPPER MORELAND T
018 "DIA CIRC CONCR			
LEN=0025 INSTALLED UNKN	0201/2015		
		0200/1992	018 "DIA CIRC CONCR
			LEN=0025 INSTALLED UNKN
018 "DIA CIRC CONCR			
LEN=0025 INSTALLED UNKN	0201/1655		
		0200/1650	018 "DIA CIRC CONCR
			LEN=0028 INSTALLED UNKN
			BLAIR MILL RD
			(SR2026 SEG 0060/2078)
BLAIR MILL RD			
(SR2026 SEG 0060/2078)			
LEN=0035 INSTALLED UNKN	0201/1537	0200/1540	UPPER MORELAND
	0201/1535		HORSHAM T
		0200/1535	060 "DIA CIRC CONCR
			LEN=0040 INSTALLED UNKN
GREENE RD			GREENE RD
(T388)	0201/1210	0200/1214	(T388)
			018 "DIA CIRC CONCR
018 "DIA CIRC CONCR			LEN=0030 INSTALLED UNKN
LEN=0025 INSTALLED UNKN	0201/1015		
WOODLAND DR			
(T501)	0201/0545	0200/0549	WOODLAND DR
			(T501)
018 "DIA CIRC CONCR			
LEN=0030 INSTALLED UNKN	0201/0530		
		0200/0500	018 "DIA CIRC CONCR
			LEN=0030 INSTALLED UNKN

EXTRACT DATE: 12/21/2020  
PRINT DATE: 12/23/2020

ROADWAY MANAGEMENT SYSTEM  
SLD COUNTY/SR - ANNUAL PRINT

PAGE NUMBER: 576  
COUNTY: BUCKS

DIR: B TOTAL LEN: 16.923 MI.  
LEFT MUN: WARMINSTER T

DIST: 06-1 SR: 2038  
RIGHT MUN: WARMINSTER T

Station	Description	Length	Material	Status	Notes
018	"DIA CIRC CONCR	0201/0248		UNKN	
0201/0218	LINDA LN				
0201/0073	HIDDEN WOODS LN				
0201/0015	BMSBG 09/2038/0200/0000	053220	FT		
0201/0000	LENGTH(AH 2874 BK 1711)				
018	"DIA CIRC CONCR	0195/1676		UNKN	
018	"DIA CIRC CONCR	0195/1476		UNKN	
0195/1207	ST DAVIDS PL				
018	"DIA CIRC CONCR	0195/1176		UNKN	
018	"DIA CIRC CONCR	0195/0821		UNKN	
018	"DIA CIRC CONCR	0195/0541		UNKN	
0195/0356	GIBSON AV				
0195/0316	LENGTH(AH 1711 BK 2369)				
0195/0000	024 "DIA CIRC CONCR				
0191/2335	LEN=0032 INSTALLED UNKN				
0191/2015	024 "DIA CIRC CONCR				
0191/1750	LEN=0032 INSTALLED UNKN				
0191/1457	018 "DIA CIRC CONCR				
0191/1122	LEN=0025 INSTALLED UNKN				
0191/1080	HENRY AV				
0190/1760	018 "DIA CIRC METAL				
0190/1457	LEN=0025 INSTALLED UNKN				
0190/1080	HENRY AV				
0190/1080	018 "DIA CIRC CONCR				
0190/1080	LEN=0028 INSTALLED UNKN				

DIR: B TOTAL LEN: 16.923 MI. DIST: 06-1 SR: 2038  
 LEFT MUN: WARMINSTER T RIGHT MUN: WARMINSTER T

Stationing	Description	Stationing	Description
LEN=0025	INSTALLED UNKN 0191/0780	0190/0755	018 "DIA CIRC CONCR LEN=0025 INSTALLED UNKN
018 "DIA CIRC CONCR LEN=0028 INSTALLED UNKN 0191/0470		0190/0490	036"H 24"W ELLIP CONC LEN=0038 INSTALLED UNKN
018 "DIA CIRC CONCR LEN=0025 INSTALLED UNKN 0191/0220		0190/0210	018 "DIA CIRC CONCR LEN=0030 INSTALLED UNKN
2 0 09033 0 00 0401+73 049140 FT VILLAGE: WARMINSTER TWP NORRISTOWN RD (T377)		049169 FT	2 0 09033 0 00 0401+73 VILLAGE: HORSHAM T19040 NORRISTOWN RD (T377)
LENGTH(AH 2369 BK 2506) 0191/0000		0190/0000	LENGTH(AH 2369 BK 2513) 018 "DIA CIRC CONCR LEN=0025 INSTALLED UNKN
018 "DIA CIRC METAL LEN=0030 INSTALLED UNKN 0181/2140		0180/2150	018 "DIA CIRC CONCR LEN=0025 INSTALLED UNKN
018 "DIA CIRC CONCR LEN=0025 INSTALLED UNKN 0181/1885		0180/1895	018 "DIA CIRC CONCR LEN=0025 INSTALLED UNKN
MAPLE AV (T143)		MAPLE AV (T143)	
0181/1844		0180/1845	018 "DIA CIRC CONCR LEN=0030 INSTALLED UNKN
CALEDONIA DR (T408)		0180/1480	018 "DIA CIRC CONCR LEN=0030 INSTALLED UNKN
0181/1433		0180/1432	CALEDONIA DR (T408)
018 "DIA CIRC CONCR LEN=0028 INSTALLED UNKN 0181/1190		0180/1205	018 "DIA CIRC CONCR LEN=0030 INSTALLED UNKN
018 "DIA CIRC CONCR LEN=0028 INSTALLED UNKN 0181/0930		0180/0945	018 "DIA CIRC METAL LEN=0030 INSTALLED UNKN
018 "DIA CIRC METAL LEN=0032 INSTALLED UNKN 0181/0625		0180/0640	018 "DIA CIRC METAL LEN=0030 INSTALLED UNKN
018 "DIA CIRC METAL LEN=0032 INSTALLED UNKN 0181/0325		0180/0345	018 "DIA CIRC METAL LEN=0030 INSTALLED UNKN
LATCHSTRING LN (T164)		LATCHSTRING LN (T164)	
0181/0043		0180/0044	

DIR: B TOTAL LEN: 16.923 MI. DIST: 06-1 SR: 2038  
 LEFT MUN: WARMINSTER T RIGHT MUN: WARMINSTER T

2 0 09033 0 00 0426+78 046634 FT  
 VILLAGE: WARMINSTR18974  
 DELMONT AV  
 (T379)

LENGTH(AH 2506 BK 3434) 0181/0000

018 "DIA CIRC CONCR  
 LEN=0025 INSTALLED UNKN 0171/2507  
 018 "DIA CIRC CONCR  
 LEN=0035 INSTALLED UNKN 0171/2225  
 018 "DIA CIRC CONCR  
 LEN=0035 INSTALLED UNKN 0171/1925

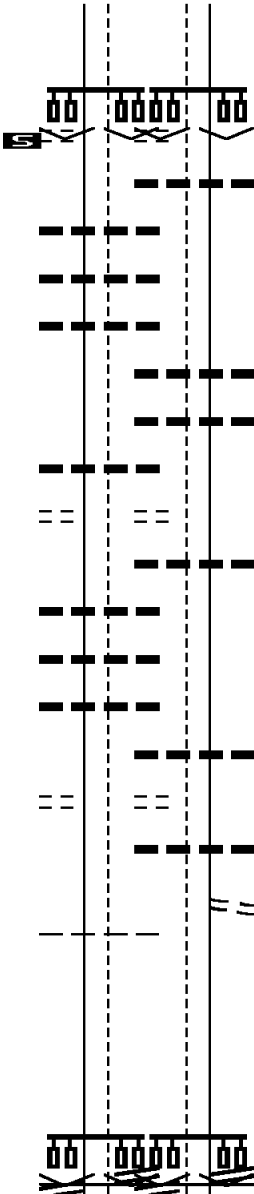
018 "DIA CIRC CONCR  
 LEN=0028 INSTALLED UNKN 0171/1555  
 WILLOW DR  
 (T495) 0171/1481

018 "DIA CIRC CONCR  
 LEN=0032 INSTALLED UNKN 0171/1285  
 018 "DIA CIRC METAL  
 LEN=0025 INSTALLED UNKN 0171/0975  
 018 "DIA CIRC CONCR  
 LEN=0025 INSTALLED UNKN 0171/0848

VALLEY RD  
 (T381) 0171/0573

WARMINSTER  
 WARRINGTON T 0171/0026  
 2 0 09033 0 00 0455+40 043200 FT  
 VILLAGE: WARMINSTR18974  
 EASTON RD  
 (SR0611 SEG 0240/3091)  
 (SR0611 SEG 0241/3120)

EASTON RD  
 (SR0611 SEG 0011/0000)  
 (SR0611 SEG 0010/0000)  
 MFC BEGIN = B



046656 FT 2 0 09033 0 00 0426+78  
 VILLAGE: HORSHAM T19040  
 DELMONT AV  
 (T379)

LENGTH(AH 2513 BK 3442) 0180/0000

0170/3080 018 "DIA CIRC CONCR  
 LEN=0030 INSTALLED UNKN

0170/1888 018 "DIA CIRC METAL  
 LEN=0035 INSTALLED UNKN  
 0170/1563 015 "DIA CIRC CONCR  
 LEN=0030 INSTALLED UNKN

WILLOW DR  
 (T495) 0170/1478  
 0170/1398 018 "DIA CIRC CONCR  
 LEN=0028 INSTALLED UNKN

0170/0733 018 "DIA CIRC METAL  
 LEN=0024 INSTALLED UNKN  
 VALLEY RD  
 (T381) 0170/0573

0170/0370 018 "DIA CIRC CONCR  
 LEN=0032 INSTALLED UNKN  
 FROM 0611/0240 SH  
 (CONN) 0170/0107

043214 FT 2 0 09033 0 00 0455+40  
 VILLAGE: HORSHAM T19040  
 EASTON RD  
 (SR0611 SEG 0241/3120)  
 (SR0611 SEG 0240/3091)

EASTON RD  
 (SR0611 SEG 0011/0000)  
 (SR0611 SEG 0010/0000)  
 MFC BEGIN = B

EXTRACT DATE: 12/21/2020  
PRINT DATE: 12/23/2020

ROADWAY MANAGEMENT SYSTEM  
SLD COUNTY/SR - ANNUAL PRINT

PAGE NUMBER: 573  
COUNTY: BUCKS

DIR: B TOTAL LEN: 16.923 MI.  
LEFT MUN: WARRINGTON T

DIST: 06-1 SR: 2038  
RIGHT MUN: HORSHAM T

Stationing / Description	Length / Notes	Stationing / Description	Length / Notes
LC TO WARRINGTON CROSS I (CONN) WARRINGTON CROSSING LT (TWP) LC FROM WARRINGTON CR D (CONN)	0171/0000	0170/0000	LENGTH(AH 3442 BK 3318) 018 "DIA CIRC CONCR LEN=0045 INSTALLED UNKN
	0160/2105	0160/3230	018 "DIA CIRC CONCR LEN=0060 INSTALLED UNKN
	0160/2010	0160/2577	018 "DIA CIRC CONCR LEN=0060 INSTALLED UNKN
	0160/1900	0160/2010	
TITUS AV (T415)	0160/0636		
	039882 FT		
	038783 FT	039896 FT	2 0 09033 0 00 0493+99
		0160/0000	LENGTH(AH 3318 BK 1099)
		0150/0055	BMSEN 09/2038/0150/0000
		038797 FT	2 0 09033 0 00 0505+73
			PARK CREEK
		0150/0000	BMSBG 09/2038/0150/0000
			LENGTH(AH 1099 BK 3012)
		0140/2970	018 "DIA CIRC CONCR
			LEN=0036 INSTALLED UNKN
		0140/2812	018 "DIA CIRC CONCR
			LEN=0040 INSTALLED UNKN
KANSAS RD (T345)	0140/2659	0140/2659	KEITH VALLEY RD (T205)
TULIP DR (TWP)	0140/1883		
		0140/0980	024 "DIA CIRC CONCR LEN=0040 INSTALLED UNKN
2 0 09033 0 00 0535+84	035771 FT		
BRADFORD AV (T351)	0140/0000	035785 FT	
		0140/0000	LENGTH(AH 3012 BK 1482)
		0130/0580	072 "DIA CIRC METAL LEN=0044 INSTALLED UNKN
	034289 FT	034303 FT	2 0 09033 0 00 0550+26

DIR: B TOTAL LEN: 16.923 MI. DIST: 06-1 SR: 2038  
 LEFT MUN: WARRINGTON T RIGHT MUN: WARRINGTON T

Street Name	Stationing	Notes	Length	Material	Installation
	0130/0000	PARK RD (T202)	1482	036" DIA CIRC METAL	INSTALLED UNKN
	0120/2052	BRIDGE POSTED (TONS)			
	0120/2037	BR LITTLE NESHAMINY CR.			
FAIRMONT AV (TWP)	0120/1750				
BRADFORD GREENE DR (TWP)	0120/0269				
	031262 FT		2009033		0580+37
BRADFORD GREENE DR (TWP)	0110/2000				
MAGGIE WY (TWP)	0110/0633	CHESTNUT LN (T200)			
	0110/0110	048" DIA CIRC METAL			
	0110/0052	LEN=0100 INSTALLED UNKN			
	028999 FT	BMSBG 09/2038/0110/0000			
FOLLY RD (T333)	0100/2739	LITTLE NESHAMINY CREEK			
	0100/0000	BMSBG 09/2038/0110/0000			
	0100/2739	LENGTH(AH 2263 BK 3077)			
	0100/2235	KATIE LN (TWP)			
KULP RD EAST (TWP)	0100/1120				
	0100/0574	036" DIA CIRC METAL			
		LEN=0040 INSTALLED UNKN			
		LOWER STATE RD (T363)			

DIR: B TOTAL LEN: 16.923 MI. DIST: 06-1 SR: 2038  
 LEFT MUN: WARRINGTON T RIGHT MUN: WARRINGTON T

2 0 09033 0 00 0633+87 025922 FT  
 KULP RD WEST  
 (TWP )

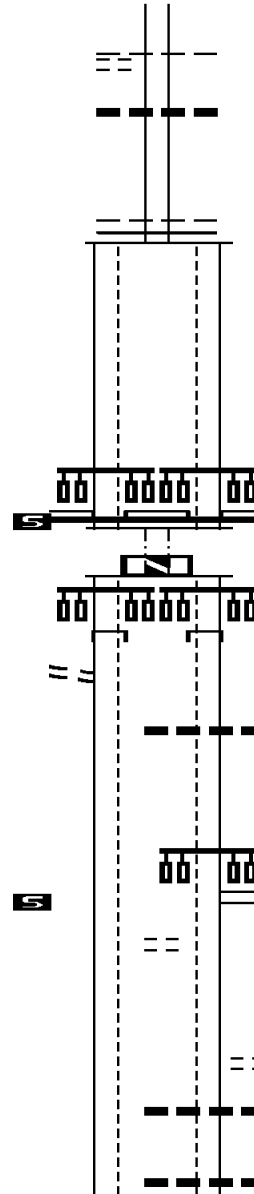
0100/0000  
 025119 FT

0 0 00000 0 00 0000+00 024469 FT  
 LOWER STATE RD  
 (SR3003 SEG 0010/0000)  
 LOWER STATE RD  
 (SR0152 SEG 0245/0565)

COUNTY LINE RD INTER-BK  
 (SR0152 SEG 0004/0000)  
 MFC BEGIN = B  
 LTH AH 000650 BK 000100 0095/0000  
 024469 FT

COUNTY LINE RD INTER-AHD  
 (SR0152 SEG 0010/0000)  
 FROM 0152/0010 SH  
 (CONN) 0091/1100  
 0091/1000

0 0 00000 0 00 0000+00 023369 FT  
 LENGTH(AH 1100 BK 3028) 0091/0000



025936 FT HORSHAM  
 WARRINGTON T  
 0100/0000 LENGTH(AH 3077 BK 0803)  
 036 " DIA CIRC CONCR  
 0098/0410 LEN=0035 INSTALLED UNKN  
 025133 FT 0 0 00000 0 00 0000+00  
 MFC BEGIN = B  
 WARRINGTON T  
 MONTGOMERY T  
 0098/0000 LENGTH(AH 0803 BK 0650)

024483 FT 0 0 00000 0 00 0000+00  
 LOWER STATE RD  
 (SR3003 SEG 0010/0000)  
 LOWER STATE RD  
 (SR0152 SEG 0244/0565)

INTER-BK COUNTY LINE RD  
 (SR0152 SEG 0005/0000)  
 MFC BEGIN = B  
 LTH AH 000650 BK 000100 0094/0000  
 024483 FT  
 7092/0000  
 INTER-AHD COUNTY LINE RD  
 (SR0152 SEG 0010/0000)  
 LTH AH 000100 BK 001100  
 0090/1100  
 0090/1100

0090/0980 018 " DIA CIRC CONCR  
 LEN=0064 INSTALLED UNKN

023383 FT 2 0 09033 0 00 0662+87  
 KENAS RD  
 (SR2014 SEG 0050/3164)

0090/0000 LENGTH(AH 1100 BK 3028)  
 WOODLAWN AV  
 (T392)  
 0082/2869

0082/1558 KINGSTON WY  
 (T669)  
 018 " DIA CIRC METAL  
 LEN=0035 INSTALLED UNKN

0082/1280

0082/0449 014 "H 23 "W ELLIP CONC  
 LEN=0062 INSTALLED UNKN

EXTRACT DATE: 12/21/2020  
PRINT DATE: 12/23/2020

ROADWAY MANAGEMENT SYSTEM  
SLD COUNTY/SR - ANNUAL PRINT

PAGE NUMBER: 570  
COUNTY: BUCKS

DIR: B TOTAL LEN: 16.923 MI.  
LEFT MUN: WARRINGTON T

DIST: 06-1 SR: 2038  
RIGHT MUN: WARRINGTON T

Stationing	Material	Length	Notes	Stationing	Material	Length	Notes
0 0 00000 0 00 0000+00 020341 FT				0082/0199	018 " DIA CIRC CONCR	0061	INSTALLED UNKN
LENGTH(AH 3028 BK 0794) 0083/0000				020355 FT	0 0 00000 0 00 0000+00		
				0082/0000	LENGTH(AH 3028 BK 0790)		
018 " DIA CIRC CONCR				0080/0745	018 " DIA CIRC CONCR	0030	INSTALLED UNKN
LEN=0030 INSTALLED UNKN 0081/0445				0080/0445	018 " DIA CIRC CONCR	0030	INSTALLED UNKN
018 " DIA CIRC CONCR				0080/0245	018 " DIA CIRC CONCR	0030	INSTALLED UNKN
LEN=0030 INSTALLED UNKN 0081/0245				019565 FT	LEN=0030 INSTALLED UNKN		
0 0 00000 0 00 0000+00 019547 FT					2 0 09033 0 00 0700+96		
STUMP RD					STUMP RD		
(T393)					(T393)		
STUMP RD					STUMP RD		
(T375)					(T375)		
LENGTH(AH 0794 BK 1705) 0081/0000				0080/0000	LENGTH(AH 0790 BK 1713)		
018 " DIA CIRC CONCR							
LEN=0033 INSTALLED UNKN 0071/1152				0070/1152	018 " DIA CIRC CONCR	0033	INSTALLED UNKN
				0070/1058	024 " DIA CIRC CONCR	0050	INSTALLED UNKN
US 202 PY					US 202 PY		
(SR0202 SEG 0004/0000)					(SR0202 SEG 0004/0000)		
US 202 PY					US 202 PY		
(SR0202 SEG 0404/2470)					(SR0202 SEG 0404/2470)		
				0070/0938	018 " DIA CIRC CONCR	0034	INSTALLED UNKN
018 " DIA CIRC CONCR				0070/0856	018 " DIA CIRC CONCR	0030	INSTALLED UNKN
LEN=0034 INSTALLED UNKN 0071/0856				0070/0208	018 " DIA CIRC CONCR	0033	INSTALLED UNKN
018 " DIA CIRC CONCR				0070/0083	018 " DIA CIRC CONCR	0033	INSTALLED UNKN
LEN=0030 INSTALLED UNKN 0071/0208							
				017852 FT	2 0 09033 0 00 0718+05		
018 " DIA CIRC CONCR					CLAREMONT DR		
LEN=0033 INSTALLED UNKN 0071/0072					(T561)		
0 0 00000 0 00 0000+00 017842 FT				0070/0000	LENGTH(AH 1713 BK 2888)		
CLAREMONT DR							
(T561)							
LENGTH(AH 1705 BK 2879) 0071/0000				0060/2595	018 " DIA CIRC CONCR	0031	INSTALLED UNKN
018 " DIA CIRC CONCR					LEN=0031 INSTALLED UNKN		
LEN=0038 INSTALLED UNKN 0061/2755				0060/2508	024 " DIA CIRC CONCR	0116	INSTALLED UNKN
					042 " DIA CIRC CONCR		
018 " DIA CIRC CONCR							
LEN=0031 INSTALLED UNKN 0061/2595							



EXTRACT DATE: 12/21/2020  
PRINT DATE: 12/23/2020

ROADWAY MANAGEMENT SYSTEM  
SLD COUNTY/SR - ANNUAL PRINT

PAGE NUMBER: 569  
COUNTY: BUCKS

DIR: B TOTAL LEN: 16.923 MI.  
LEFT MUN: WARRINGTON T

DIST: 06-1 SR: 2038  
RIGHT MUN: WARRINGTON T

UPPER STATE RD  
(T395)  
UPPER STATE RD  
(SR2012 SEG 0040/2806)

WARRINGTON  
NEW BRITAIN T 0061/1887  
018 "DIA CIRC CONCR  
LEN=0030 INSTALLED UNKN 0061/1595  
018 "DIA CIRC CONCR  
LEN=0030 INSTALLED UNKN 0061/1245

018 "DIA CIRC CONCR  
LEN=0030 INSTALLED UNKN 0061/0345  
0 0 00000 0 00 0000+00 014963 FT  
HORIZON RD  
(T596)  
SUMMER RIDGE DR  
(T602)

LENGTH(AH 2879 BK 3142) 0061/0000  
018 "DIA CIRC CONCR  
LEN=0030 INSTALLED UNKN 0051/2625  
PASTURE LN  
(TWP) 0051/2493

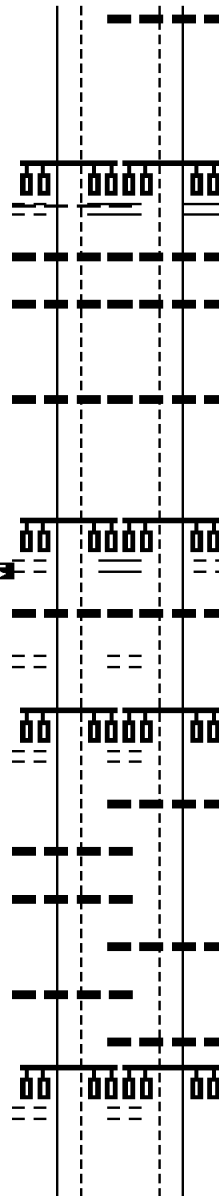
MANOR DR  
(T577) 0051/1767

018 "DIA CIRC CONCR  
LEN=0034 INSTALLED UNKN 0051/1361  
018 "DIA CIRC CONCR  
LEN=0032 INSTALLED UNKN 0051/1130

018 "DIA CIRC CONCR  
LEN=0036 INSTALLED UNKN 0051/0830

VILLAGE SQ  
(PRDR) 0051/0674

0 0 00000 0 00 0000+00 011821 FT  
BUTLER AV



0060/2499 LEN=0122 INSTALLED UNKN

UPPER STATE RD  
(T395)  
UPPER STATE RD  
(SR2012 SEG 0040/2806)

0060/1883  
018 "DIA CIRC CONCR  
LEN=0030 INSTALLED UNKN 0060/1595  
018 "DIA CIRC CONCR  
LEN=0030 INSTALLED UNKN 0060/1245

0060/0345  
014964 FT 018 "DIA CIRC CONCR  
LEN=0030 INSTALLED UNKN  
2 0 09033 0 00 0746+67  
HORIZON RD  
(T596)  
SUMMER RIDGE DR  
(T602)

0060/0000  
0050/2625  
0050/2493

0050/1777  
0050/1370

0050/1130

0050/0830

0050/0680

011821 FT 2 0 09033 0 00 0778+54  
BUTLER AV

DIR: B TOTAL LEN: 16.923 MI. DIST: 06-1 SR: 2038  
 LEFT MUN: MONTGOMERY T RIGHT MUN: MONTGOMERY T

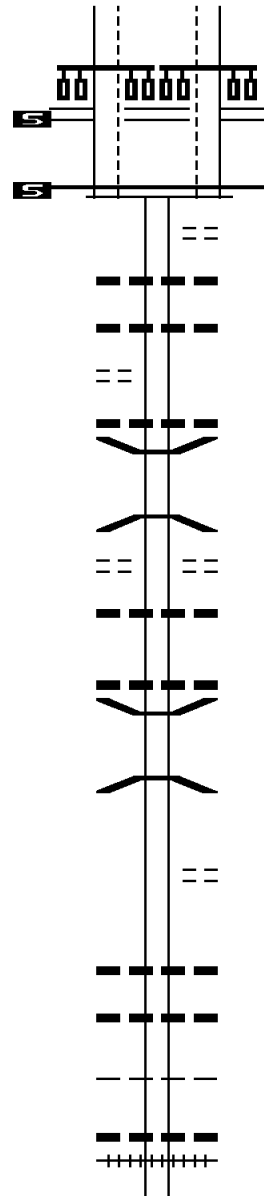
(SR4202 SEG 0010/0000)  
 DOYLESTOWN RD  
 (SR2202 SEG 0100/1334)

LENGTH(AH 3142 BK 0591) 0051/0000  
 0 0 00000 0 00 0000+00 011230 FT  
 MFC BEGIN = B  
 LENGTH(AH 0591 BK 2916) 0043/0000

LEXINGTON AV  
 (T337) 0040/1714

BRITAIN WOODS CR  
 (T549) 0040/1188

008314 FT



(SR4202 SEG 0010/0000)  
 DOYLESTOWN RD  
 (SR2202 SEG 0100/1334)

LENGTH(AH 3143 BK 0591)  
 0 0 00000 0 00 0000+00  
 MFC BEGIN = B  
 LENGTH(AH 0591 BK 2916)

WOODLAND DR  
 (TWP )  
 024 " DIA CIRC CONCR  
 LEN=0030 INSTALLED UNKN  
 024 " DIA CIR PLASTIC  
 LEN=0035 INSTALLED UNKN

018 " DIA CIRC METAL  
 LEN=0030 INSTALLED UNKN  
 BMSSEN 09/2038/0040/1292  
 0 0 00000 0 00 0000+00  
 BR. W. BR. NESHAMINY CRK  
 BMSBG 09/2038/0040/1292  
 WOODLAND RD  
 (TWP )  
 024 " DIA CIRC METAL  
 LEN=0037 INSTALLED UNKN

018 " DIA CIRC METAL  
 LEN=0035 INSTALLED UNKN  
 BMSSEN 09/2038/0040/0274  
 2 0 09033 0 00 0810+76  
 BR. W. NESHAMINY CREEK  
 BMSBG 09/2038/0040/0274  
 2 0 09033 0 00 0813+32  
 RICHARDSON RD  
 (TWP )  
 LENGTH(AH 2916 BK 3142)

036 " DIA CIR PLASTIC  
 LEN=0070 INSTALLED UNKN  
 036 " DIA CIR PLASTIC  
 LEN=0070 INSTALLED UNKN

MONTGOMERY  
 HATFIELD T  
 018 " DIA CIRC METAL  
 LEN=0045 INSTALLED UNKN  
 (AAR 593146E)#TRKS 01  
 WALNUT ST

DIR: B TOTAL LEN: 16.923 MI. DIST: 06-1 SR: 2038  
 LEFT MUN: NEW BRITAIN T RIGHT MUN: FALLS T

WALNUT ST  
(T405)

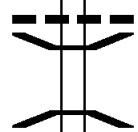
0030/0868



0030/0868

(T385)

005172 FT



0030/0497  
0030/0163

024 " DIA CIRC CONCR  
 LEN=0065 INSTALLED UNKN  
 BMSSEN 09/2038/0030/0052  
 2 0 09033 0 00 0844+34  
 W. BR. NESHAMINY CREEK  
 BMSBG 09/2038/0030/0052  
 2 0 09033 0 00 0843+92  
 LENGTH(AH 3142 BK 3012)

NEW BRITAIN BL  
(T574)

0020/1895



0020/1895

(APRA) NEW BRITAIN BUSI  
 020 " DIA CIRC CONCR  
 LEN=0210 INSTALLED UNKN  
 BMSSEN 09/2038/0020/1516  
 0 0 00000 0 00 0000+00  
 BR. W. BR. NESHAMINY CR  
 BMSBG 09/2038/0020/1516

TREWIGTOWN RD  
(T319)

0020/0745



002160 FT

002160 FT

2 0 09033 0 00 0874+99  
 TREWIGTOWN RD

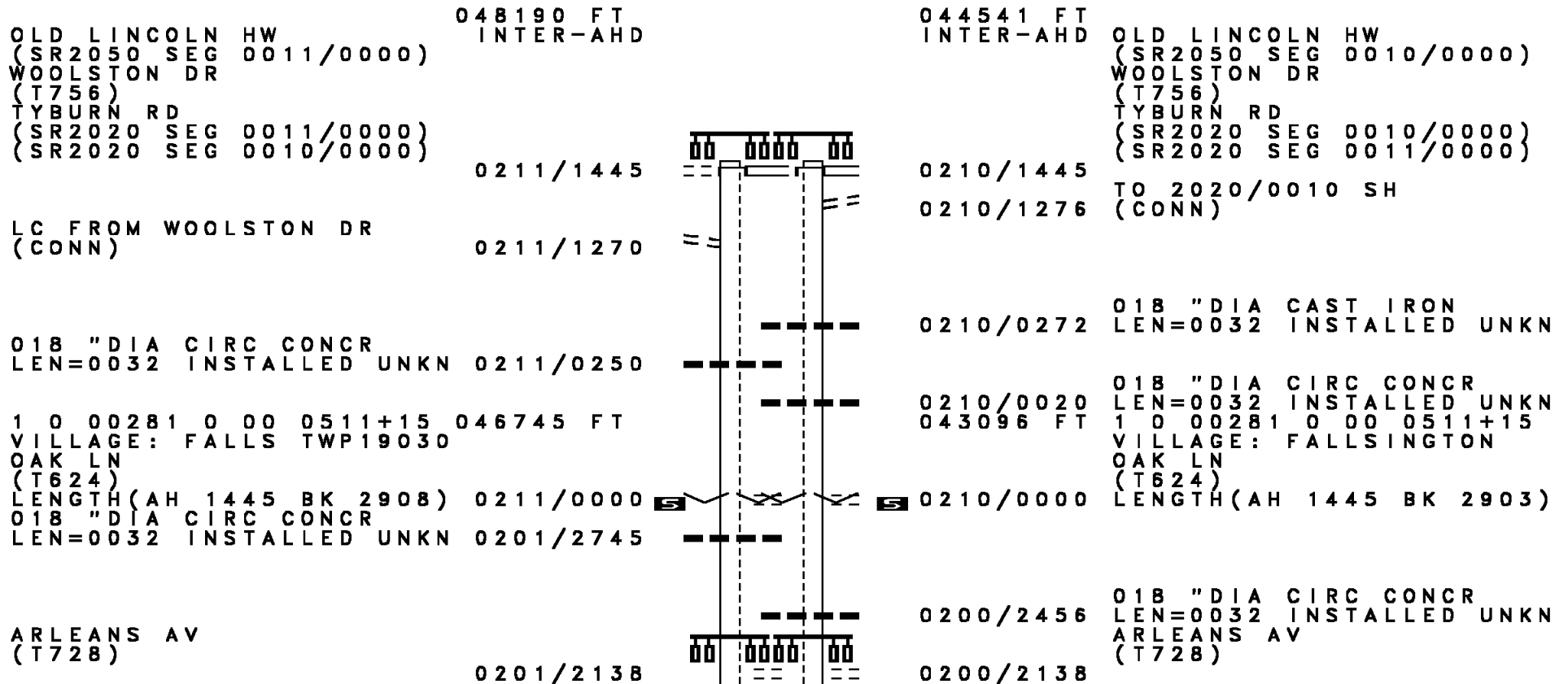
MAPLE AV  
(T438)

0010/0000

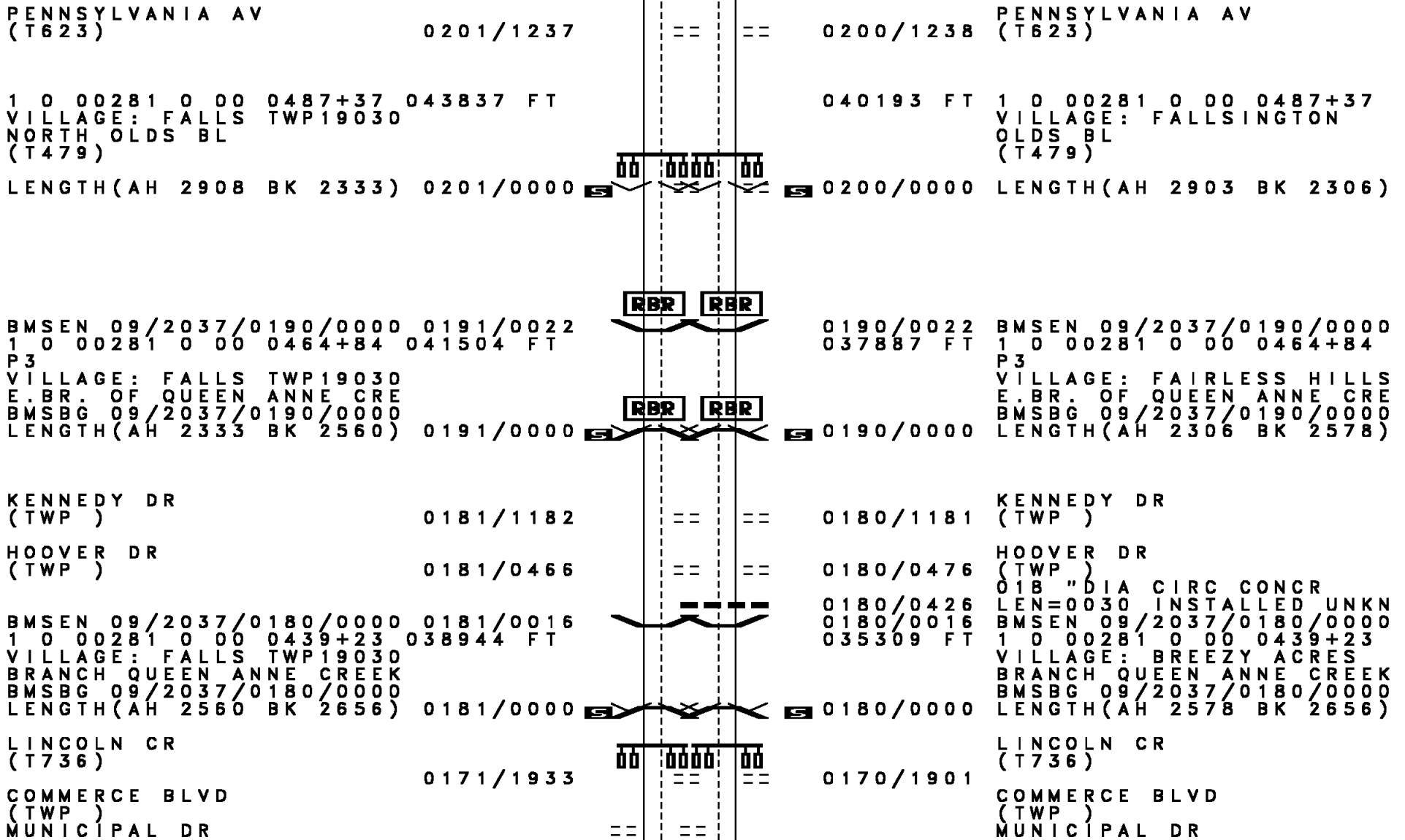


0010/0000

LENGTH(AH 3012 BK 2160)  
 018 " DIA CIRC CONCR  
 LEN=0030 INSTALLED UNKN  
 018 " DIA CIRC CONCR  
 LEN=0032 INSTALLED UNKN  
 018 " DIA CIRC CONCR  
 LEN=0028 INSTALLED UNKN  
 024 " DIA CIRC CONCR  
 LEN=0030 INSTALLED UNKN  
 018 " DIA CIRC CONCR  
 LEN=0040 INSTALLED UNKN  
 LINE LEXINGTON RD  
 (SR2008 SEG 0010/0262)  
 024 " DIA CIRC CONCR  
 LEN=0025 INSTALLED UNKN  
 000000 FT 2 0 09033 0 00 0896+49  
 015 " DIA CIRC CONCR  
 LEN=0238 INSTALLED UNKN  
 NC CO  
 COUNTY LINE RD  
 INTER-BK COUNTY LINE RD  
 (TWP)  
 MFC BEGIN = B  
 LENGTH(AH 2160 BK 0000)



DIR: B TOTAL LEN: 9.127 MI. DIST: 06-1 SR: 2037  
 LEFT MUN: FALLS T RIGHT MUN: FALLS T



DIR: B TOTAL LEN: 9.127 MI. DIST: 06-1 SR: 2037  
 LEFT MUN: FALLS T RIGHT MUN: FALLS T

Stationing	Description	Stationing	Description
0171/1473		0170/1431	(TWP)
018 "DIA CIRC METAL LEN=0030 INSTALLED UNKN	0171/1300	0170/1322	024 "DIA CIRC CONCR LEN=0030 INSTALLED UNKN
018 "DIA CIRC METAL LEN=0032 INSTALLED UNKN	0171/1260		
015 "DIA CIRC CONCR LEN=0034 INSTALLED UNKN	0171/1150		
MERCER CT (PRDR)	0171/0825	0170/0830	MERCER CT (PRDR)
MERCER CT (PRDR)	0171/0640	0170/0635	MERCER CT (PRDR)
1 0 00281 0 00 0412+83 036288 FT		032653 FT	1 0 00281 0 00 0412+83
SPENCER AV (T733)			SPENCER AV (T733)
LENGTH(AH 2656 BK 1873)	0171/0000	0170/0000	LENGTH(AH 2656 BK 1889)
		0160/1691	018 "DIA CIRC CONCR LEN=0033 INSTALLED UNKN
		0160/1690	018 "DIA CIRC CONCR LEN=0015 INSTALLED UNKN
		0160/1232	018 "DIA CIRC METAL LEN=0033 INSTALLED UNKN
		0160/0998	015 "DIA CIRC CONCR LEN=0033 INSTALLED UNKN
		0160/0800	018 "DIA CIRC CONCR LEN=0053 INSTALLED UNKN
		0160/0261	018 "DIA CIRC CONCR LEN=0030 INSTALLED UNKN
TO 2029/0130 SH (CONN)	0161/0132	0160/0145	FROM 2029/0120 SH (CONN)
018 "DIA CIRC METAL LEN=0032 INSTALLED 2011	0161/0080	030764 FT	1 0 00281 0 00 0394+15
1 0 00281 0 00 0394+15 034415 FT			OXFORD VALLEY RD
OXFORD VALLEY RD (SR2029 SEG 0130/0000)			(SR2029 SEG 0130/0000)
(SR2029 SEG 0131/0000)			(SR2029 SEG 0131/0000)
FALLS MIDDLETOWN T			FALLS MIDDLETOWN T
LENGTH(AH 1873 BK 2004)	0161/0000	0160/0000	LENGTH(AH 1889 BK 2000)
		0150/1953	TO 2029/0121 SH (CONN)
FROM 2029/0131 SH (CONN)	0151/1878		

018 "DIA CIRC CONCR

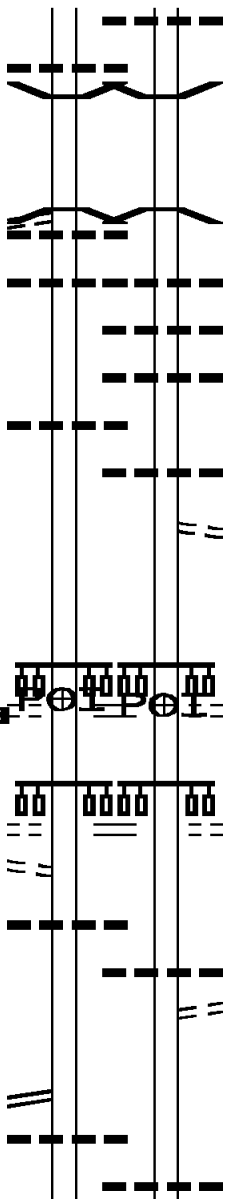
EXTRACT DATE: 12/21/2020  
PRINT DATE: 12/23/2020

ROADWAY MANAGEMENT SYSTEM  
SLD COUNTY/SR - ANNUAL PRINT

PAGE NUMBER: 563  
COUNTY: BUCKS

DIR: B TOTAL LEN: 9.127 MI.  
LEFT MUN: MIDDLETOWN T

DIST: 06-1 SR: 2037  
RIGHT MUN: MIDDLETOWN T

018 "DIA CIRC CONCR LEN=0032 INSTALLED UNKN BMSBG 09/2037/0150/1083 1 0 00281 0 00 0383+75 JUGHANDLE RD (TWP ) BR. OF QUEEN ANNE CREEK BMSBG 09/2037/0150/1083 LEN=0030 INSTALLED UNKN 018 "DIA CIRC CONCR LEN=0032 INSTALLED UNKN	0151/1364 0151/1100    0151/1083 0151/1082 0151/0820		0150/1408 LEN=0033 INSTALLED UNKN 0150/1100 BMSBG 09/2037/0150/1083  0150/1083 BMSBG 09/2037/0150/1083  0150/0820 018 "DIA CIRC CONCR LEN=0033 INSTALLED UNKN 0150/0607 018 "DIA CIRC CONCR LEN=0036 INSTALLED UNKN 0150/0606 018 "DIA CIRC CONCR LEN=0036 INSTALLED UNKN  0150/0212 018 "DIA CIRC CONCR LEN=0033 INSTALLED UNKN LC FROM BUCKS BUSINESS (CONN) 0150/0115 1 0 00281 0 00 0373+87 028764 FT (APRA) BUCKS COUNTY BUS JUGHANDLE RD (TWP ) BUCKS COUNTY BUSINESS P (TWP )  0150/0000 LENGTH(AH 2004 BK 2393) OXFORD VALLEY DR (TWP ) BUCKS COUNTY BUSINESS P (TWP )  0141/2306 LC FROM OXFORD VALLEY D (CONN) 0141/2200 018 "DIA CIRC CONCR LEN=0035 INSTALLED UNKN 0141/1930  0141/1698 OLD LINCOLN HW (SR0213 SEG 0150/1638) (SR0213 SEG 0151/1666) 018 "DIA CIRC CONCR LEN=0032 INSTALLED UNKN 0141/1650	0150/1408 LEN=0033 INSTALLED UNKN 0150/1100 BMSBG 09/2037/0150/1083  0150/1083 BMSBG 09/2037/0150/1083  0150/0820 018 "DIA CIRC CONCR LEN=0033 INSTALLED UNKN 0150/0607 018 "DIA CIRC CONCR LEN=0036 INSTALLED UNKN 0150/0606 018 "DIA CIRC CONCR LEN=0036 INSTALLED UNKN  0150/0212 018 "DIA CIRC CONCR LEN=0033 INSTALLED UNKN LC FROM BUCKS BUSINESS (CONN) 0150/0115 1 0 00281 0 00 0373+87 028764 FT (APRA) BUCKS COUNTY BUS JUGHANDLE RD (TWP ) BUCKS COUNTY BUSINESS P (TWP )  0150/0000 LENGTH(AH 2000 BK 2368) OXFORD VALLEY DR (TWP ) BUCKS COUNTY BUSINESS P (TWP )  0140/2272  0140/1918 018 "DIA CIRC CONCR LEN=0045 INSTALLED UNKN U TURN RD (TWP ) 0140/1914  0140/1674 018 "DIA CIRC CONCR LEN=0065 INSTALLED UNKN
--	---	---	--	--

EXTRACT DATE: 12/21/2020  
PRINT DATE: 12/23/2020

ROADWAY MANAGEMENT SYSTEM  
SLD COUNTY/SR - ANNUAL PRINT

PAGE NUMBER: 562  
COUNTY: BUCKS

DIR: B TOTAL LEN: 9.127 MI.  
LEFT MUN: MIDDLETOWN T

DIST: 06-1 SR: 2037  
RIGHT MUN: MIDDLETOWN T

Segment Description	Stationing	Material	Length
OLD LINCOLN HW (SR0213 SEG 0150/1047)	0140/1437	018 "DIA CIRC CONCR LEN=0040	INSTALLED UNKN
OLD LINCOLN HW (SR0213 SEG 0150/1047)	0141/1180	0140/1280	OLD LINCOLN HW (SR0213 SEG 0150/1638)
018 "DIA CIRC CONCR LEN=0036	INSTALLED UNKN 0141/0981	0140/1199	024 "DIA CIRC CONCR LEN=0035
018 "DIA CIRC CONCR LEN=0032	INSTALLED UNKN 0141/0646	0140/0981	018 "DIA CIRC CONCR LEN=0040
018 "DIA CIRC CONCR LEN=0032	INSTALLED UNKN 0141/0345	0140/0646	018 "DIA CIRC CONCR LEN=0030
1 0 00281 0 00 0350+94 030018 FT WOODBOURNE RD (SR2033 SEG 0082/0000) (SR2033 SEG 0083/0000)	0140/0342	018 "DIA CIRC CONCR LEN=0030	INSTALLED UNKN
LENGTH(AH 2393 BK 2385)	0141/0000	1 0 00281 0 00 0350+94 WOODBOURNE RD (SR2033 SEG 0082/0000) (SR2033 SEG 0083/0000)	026396 FT
018 "DIA CIRC CONCR LEN=0030	INSTALLED UNKN 0131/1760	0140/0000	LENGTH(AH 2368 BK 2362) 018 "DIA CIRC METAL LEN=0030
015 "DIA CIRC CONCR LEN=0032	INSTALLED UNKN 0131/1066	0130/2300	015 "DIA CIRC METAL LEN=0050
REEDMAN TOLL AUTO WORLD (PRDR) KMART PZ (TWP )	0131/1040	0130/1889	018 "DIA CIRC METAL LEN=0025
015 "DIA CIRC CONCR LEN=0032	INSTALLED UNKN 0131/0318	0130/1197	REEDMAN TOLL AUTO WORLD (PRDR) KMART PZ (TWP )
018 "DIA CIRC METAL LEN=0020	INSTALLED UNKN 0131/0315	0130/1040	018 "DIA CIRC METAL LEN=0038



DIR: B TOTAL LEN: 9.127 MI. DIST: 06-1 SR: 2037  
 LEFT MUN: MIDDLETOWN T RIGHT MUN: MIDDLETOWN T

018 "DIA CIRC CONCR LEN=0050 INSTALLED UNKN 0131/0201	-----		004 "DIA CIRC METAL LEN=0050 INSTALLED UNKN
1 0 00281 0 00 0325+35 027633 FT HIGHLAND PARK WY (T580)			1 0 00281 0 00 0325+35 VILLAGE: GLENLAKE 19047 HIGHLAND PARK WY (T580)
LENGTH(AH 2385 BK 2532) 0131/0000	-----		LENGTH(AH 2362 BK 2590)
018 "DIA CIRC CONCR LEN=0032 INSTALLED UNKN 0121/2125	-----		036 "DIA CIRC CONCR LEN=0055 INSTALLED UNKN
018 "DIA CIRC CONCR LEN=0032 INSTALLED UNKN 0121/1823	-----		0120/2152
018 "DIA CIRC CONCR LEN=0032 INSTALLED UNKN 0121/1436	-----		0120/1506
LOWES PLAZA (PRDR) LANGHORNE SQ (PRDR)			LOWES PLAZA (PRDR) LANGHORNE SQ (PRDR)
0121/1279	==		0120/1321
018 "DIA CIRC CONCR LEN=0032 INSTALLED UNKN 0121/1050	-----		0120/1096
018 "DIA CIRC METAL LEN=0032 INSTALLED UNKN 0121/0530	-----		018 "DIA CIRC CONCR LEN=0024 INSTALLED UNKN
(APRA) MARASON & MARASO HIGHLAND PARK WY (T580)			0120/0578
0121/0343	==		0120/0425
LC TO FLOWERS MILL RD (CONN)			FROM 0413/0170 SH (CONN)
0121/0120	==		0120/0086
1 0 00281 0 00 0300+24 025101 FT FLOWERS MILL RD (T341)			021444 FT
NEW RODGERS RD (SR0413 SEG 0180/0000)			1 0 00281 0 00 0300+24 VILLAGE: LANGHORNEMANOR FLOWERS MILL RD (T341)
(SR0413 SEG 0181/0000)			
LINCOLN HW (SR0413 SEG 0180/0000)	INTER-BK		NEW RODGERS RD (SR0413 SEG 0181/0000)
			(SR0413 SEG 0180/0000)
			LINCOLN HW (SR0413 SEG 0180/0000)

EXTRACT DATE: 12/21/2020  
PRINT DATE: 12/23/2020

ROADWAY MANAGEMENT SYSTEM  
SLD COUNTY/SR - ANNUAL PRINT

PAGE NUMBER: 560  
COUNTY: BUCKS

DIR: B TOTAL LEN: 9.127 MI.  
LEFT MUN: MIDDLETOWN T

DIST: 06-1 SR: 2037  
RIGHT MUN: MIDDLETOWN T

LTH AH 002532 BK 000100 0121/0000  
PENNDL B 025101 FT  
LTH AH 000100 BK 001606 7113/0000

DURHAM RD INTER-AHD  
(SR0413 SEG 0190/0000)  
DURHAM RD  
(SR0413 SEG 0190/0000)  
DURHAM RD  
(SR2049 SEG 0100/0852)

0111/1606

BELLEVUE AV  
(SR0513 SEG 0140/1002)

0111/1312

015 "DIA CIRC METAL  
LEN=0027 INSTALLED UNKN

0111/1260

LINCOLN AV  
(BORO)

0111/0987

015 "DIA CIRC CONCR  
LEN=0027 INSTALLED UNKN

0111/0985

LINCOLN AV  
(BORO)

0111/0982

018 "DIA CIRC METAL  
LEN=0030 INSTALLED UNKN

0111/0640

CENTRE ST  
(BORO)

0111/0637

CENTRE ST  
(BORO)

0111/0630

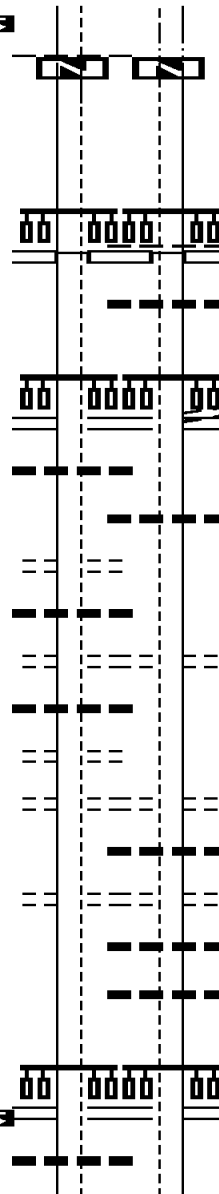
NOELAND AV  
(BORO)

0111/0288

1 0 00281 0 00 0235+65 023495 FT  
HULMEVILLE AV  
(SR2047 SEG 0010/2832)

LENGTH(AH 1606 BK 2018) 0111/0000  
018 "DIA CIRC METAL  
LEN=0024 INSTALLED UNKN

0101/1516



0120/0000  
021444 FT  
7112/0000  
INTER-AHD

0110/1617

0110/1610

0110/1297

0110/1244

0110/0982

0110/0630

0110/0622

0110/0279

0110/0260

0110/0258

019827 FT

0110/0000

LTH AH 002590 BK 000100  
LTH AH 000100 BK 001617  
DURHAM RD  
(SR0413 SEG 0190/0000)  
DURHAM RD  
(SR0413 SEG 0190/0000)  
DURHAM RD  
(SR2049 SEG 0100/0852)

PENNDL B  
018 "DIA CIRC CONCR  
LEN=0037 INSTALLED UNKN  
EASTBROOK AV  
(BORO)  
BELLEVUE AV  
(SR0513 SEG 0140/1002)

015 "DIA CIRC METAL  
LEN=0030 INSTALLED UNKN

LINCOLN AV  
(BORO)

CENTRE ST  
(BORO)  
018 "DIA CIRC CONCR  
LEN=0030 INSTALLED UNKN  
NOELAND AV  
(BORO)

018 "DIA CIRC CONCR  
LEN=0035 INSTALLED UNKN  
018 "DIA CIRC CONCR  
LEN=0030 INSTALLED UNKN  
1 0 00281 0 00 0235+65  
HULMEVILLE AV  
(SR2047 SEG 0010/2832)

LENGTH(AH 1617 BK 2038)

018 "DIA CIRC CONCR

DIR: B TOTAL LEN: 9.127 MI. DIST: 06-1 SR: 2037  
 LEFT MUN: PENNDEL B RIGHT MUN: PENNDEL B

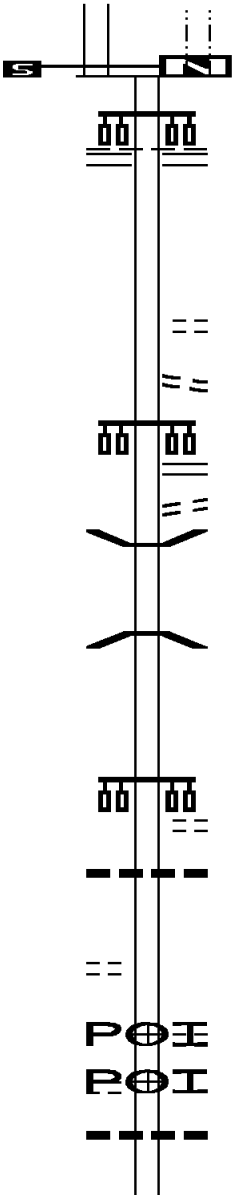
Segment Description	Segment ID	Length (FT)	Structure	Segment ID	Length (FT)	Structure
018 "DIA CIRC CONCR LEN=0024 INSTALLED UNKN	0101/0804			0100/1593	LEN=0030	INSTALLED UNKN
GLENN AV (BORO)	0101/0759			0100/0817	LEN=0040	INSTALLED UNKN
1 0 00281 0 00 0215+28 021477 FT NESHAMINY ST (SR2027 SEG 0100/1578)		021477		0100/0759		GLENN AV (BORO)
PENNDEL MIDDLETOWN T LENGTH(AH 2018 BK 2295)	0101/0000			017789 FT	1 0 00281 0 00 0215+28	VILLAGE: PENNDEL B19047 NESHAMINY ST (SR2027 SEG 0100/1578)
HULMEVILLE RD (SR2027 SEG 0110/0000)	0091/2090			0100/0000	LEN=0032	INSTALLED UNKN
GARTNER LN (T619)	0091/0983			0090/2200	LEN=0032	INSTALLED UNKN
BMSSEN 09/2037/0090/0869	0091/0885			0090/2091		HULMEVILLE RD (SR2027 SEG 0110/0000)
1 0 00281 0 00 0201+15 CHUBB RUN	0091/0869			0090/1425	LEN=0032	INSTALLED UNKN
BMSBG 09/2037/0090/0869	0091/0869			0090/1170	LEN=0032	INSTALLED UNKN
048 "DIA CIRC METAL LEN=0030 INSTALLED UNKN	0091/0515			0090/0979		GARTNER LN (T619)
PLEASANT AV (T668)	0091/0434			0090/0885		BMSSEN 09/2037/0090/0869
1 0 00281 0 00 0193+01 019182 FT CARTER AV (T614)	0091/0000	019182		0090/0869		1 0 00281 0 00 0201+15 CHUBB RUN
RISING SUN AV (T612)	0081/0749			0090/0530	LEN=0056	INSTALLED UNKN
RISING SUN AV (T612)	0081/0331			0090/0423		PLEASANT AV (T668)
BRANCH CHUBB RUN STRUCTURE LENGTH 8 FT	0081/0220			015494 FT	1 0 00281 0 00 0193+01	CARTER AV (T614)
BMSID 09/2037/0080/0220	0081/0220			0090/0000	LENGTH(AH 2295 BK 1160)	RISING SUN AV (T612)
				0080/0747	RISING SUN AV (T612)	RISING SUN AV (T612)
				0080/0333	BRANCH CHUBB RUN STRUCTURE LENGTH 8 FT	BRANCH CHUBB RUN STRUCTURE LENGTH 8 FT
				0080/0220	BMSID 09/2037/0080/0220	BMSID 09/2037/0080/0220

DIR: B TOTAL LEN: 9.127 MI. DIST: 06-1 SR: 2037  
 LEFT MUN: MIDDLETOWN T RIGHT MUN: MIDDLETOWN T

Station	Description	Length	Material	Status	Notes
0181+41	HARRIS AV (T613)	018022 FT	018 "DIA CIRC CONCR	UNKN	
0181+41	HARRIS AV (T613)	014334 FT	018 "DIA CIRC CONCR	UNKN	
0081/0000	LENGTH(AH 1160 BK 3684)	0081/0000			
0080/0000	LENGTH(AH 1160 BK 3677)	0080/0000			
0071/3500	LEN=0040 INSTALLED UNKN	0071/3500			
0071/1128	LEN=0040 INSTALLED UNKN	0071/1128			
0071/0344	LEN=0040 INSTALLED UNKN	0071/0344			
0071/0086	LEN=0040 INSTALLED UNKN	0071/0086			
0145+27	NC LINCOLN HW INTER-BK RAMP RD (SR8067 SEG 0010/1773) MFC BEGIN = B	014338 FT	018 "DIA CIRC CONCR	UNKN	
0145+27	VILLAGE: MIDDLETWN19047	0145+27			
0071/0000	EMERGENCY CROSSOVER (CONN)	0071/0000			
0061/1511	NEW US 1 (NB)	0061/1511			
0061/1109	OP ID 09/0001/0060/1082	0061/1109			
0061/0247	LEN=0035 INSTALLED UNKN	0061/0247			
0128+51	RAMP RD (SR8067 SEG 0250/0000)	012637 FT	018 "DIA CIRC CONCR	UNKN	
0061/0000	LENGTH(AH 1701 BK 1980)	0061/0000			
0051/1593	MIDDLETOWN BENSALEM T	0051/1593			
0051/0625	BMS EN 09/2037/0051/0277	0051/0625			
0109+27	NESHAMINY CREEK	0109+27			
0051/0277	BMS BG 09/2037/0051/0277	0051/0277			
0070/0602	LEN=0032 INSTALLED UNKN	0070/0602			
0070/0352	LEN=0032 INSTALLED UNKN	0070/0352			
0070/0101	LEN=0030 INSTALLED UNKN	0070/0101			
0070/0000	LTH AH 003677 BK 006750	0070/0000			
010657 FT	010657 FT	010657 FT			
7060/0000	LTH AH 006750 BK 006750	7060/0000			

DIR: B TOTAL LEN: 9.127 MI. DIST: 06-1 SR: 2037  
 LEFT MUN: MIDDLETOWN T RIGHT MUN: MIDDLETOWN T

1 0 00281 0 00 0108+77 010657 FT  
 MFC BEGIN = B  
 LENGTH(AH 1980 BK 2629) 0051/0000



010657 FT  
 7050/0000 LTH AH 006750 BK 002629  
 BRISTOL RD  
 (SR2025 SEG 0332/1054)

0040/2629 BENSLEM T

0040/0709 NORTHBROOK DR  
 (TWP )  
 FROM 2044/0011 SH  
 0040/0488 (CONN)  
 ROCKHILL DR  
 (SR2044 SEG 0011/0000)  
 (SR2044 SEG 0010/0000)

0040/0305 TO 2044/0010 SH  
 (CONN)  
 0040/0146 BMS EN 09/2037/0040/0000  
 0040/0015 1 0 00281 0 00 0080+59  
 008028 FT BRANCH OF NESHAMINY CR.  
 BMSBG 09/2037/0040/0000

008028 FT

0040/0000 LENGTH(AH 2629 BK 2629)

HORIZON BLVD  
 (TWP )  
 0030/0708 018 " DIA CIRC CONCR  
 0030/0658 LEN=0030 INSTALLED UNKN

005399 FT  
 0030/0000 LENGTH(AH 2629 BK 2883)  
 (APRA) CMC EQUIP & K&L  
 CMC EQUIP RD  
 (PRDR)

1 0 00281 0 00 0053+99 005399 FT  
 TRAILWOOD DR  
 (TWP ) 0030/0000

WEISSER HOMES DR  
 (PRDR) 0020/2350

0020/2740  
 0020/2350 (APRA) WEISSER HOMES IN  
 036 " DIA CIRC CONCR  
 0020/2150 LEN=0030 INSTALLED UNKN

DIR: B TOTAL LEN: 9.127 MI. DIST: 06-1 SR: 2037  
 LEFT MUN: BENSLEM T RIGHT MUN: BENSLEM T

TO 0132/0233 SH  
 (CONN)

0020/1408

CARTER RD  
 (T894)

0020/1101

CONCORD DR  
 (T412)

0020/0815

1 0 00281 0 00 0025+14 002516 FT  
 SOMERTON RD  
 (T894)

0020/0000

INTERPLEX DR  
 (TWP )

0010/1326

NORTHGATE RD  
 (T311)  
 TO 0001/0011 SH  
 (CONN)

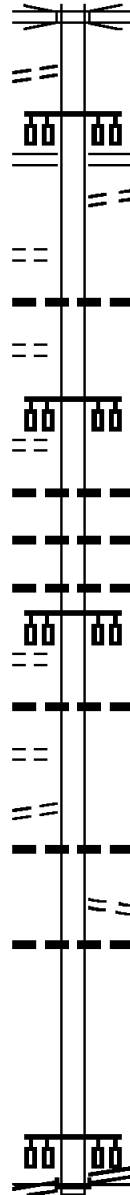
0010/0680

0010/0406

000000 FT

LINCOLN HW  
 (SR0001 SEG 0021/0000)  
 (SR0001 SEG 0020/0000)

0010/0000



0020/1492 OP ID 09/7276/9903/5118

STREET RD  
 (SR0132 SEG 0242/0000)  
 (SR0132 SEG 0243/0000)

0020/1289

0020/1199

TO 0132/0242 SH  
 (CONN)

0020/0975

024 "DIA CIRC CONCR  
 LEN=0030 INSTALLED UNKN

002516 FT

0020/0000 LENGTH(AH 2883 BK 2516)  
 024 "DIA CIRC CONCR  
 LEN=0020 INSTALLED UNKN  
 015 "DIA CIRC METAL  
 018 "DIA CIRC METAL  
 0010/2480 LEN=0046 INSTALLED UNKN  
 0010/2290 LEN=0030 INSTALLED UNKN  
 0010/2170

0010/1326

0010/0900

018 "DIA CIRC CONCR  
 LEN=0050 INSTALLED UNKN

0010/0192

0010/0153

0010/0090

000000 FT

018 "DIA CIRC CONCR  
 LEN=0055 INSTALLED UNKN  
 FROM 0001/0021 SH  
 (CONN)  
 018 "DIA CIRC CONCR  
 LEN=0055 INSTALLED UNKN  
 1 0 00281 0 00 0000+00  
 LINCOLN HW  
 (SR0001 SEG 0020/0000)  
 (SR0001 SEG 0021/0000)

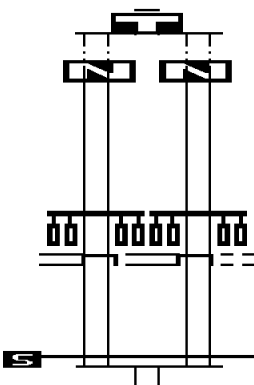
NC OLD LINCOLN HW

INTER-BK

OLD LINCOLN HW  
 (TWP )

0010/0000 MFC BEGIN = D  
 LENGTH(AH 2516 BK 0000)

DIR: B TOTAL LEN: 5.059 MI. DIST: 06-1 SR: 2036  
 LEFT MUN: NEWTOWN T RIGHT MUN: NEWTOWN T

<p>LTH AH 001510 BK 000818              NEWTOWN BP              (SR0413 SEG 0320/0000)              TYLER STATE PARK RD              (PARK)              NEWTOWN BP              (SR0413 SEG 0321/0000)              (SR0413 SEG 0320/0000)</p>	<p>026709 FT              026709 FT              7087/0000              INTER-AHD</p> 	<p>026706 FT              7090/0000              026706 FT              7086/0000              INTER-AHD</p>	<p>LTH AH 002939 BK 001510              NEWTOWN BP              (SR0413 SEG 0321/0000)              TYLER STATE PARK RD              (PARK)              NEWTOWN BP              (SR0413 SEG 0320/0000)              (SR0413 SEG 0321/0000)</p>
<p>2 0 09047 0 01 0399+04 025891 FT              MFC BEGIN = C              LENGTH(AH 0818 BK 2087) 0085/0000</p>	<p>0085/0818</p>	<p>0084/0815              025891 FT              0084/0000</p>	<p>2 0 09047 0 01 0399+04              MFC BEGIN = C              LENGTH(AH 0815 BK 2087)              036 " DIA CIRC METAL</p>

DIR: B TOTAL LEN: 5.059 MI. DIST: 06-1 SR: 2036  
 LEFT MUN: NEWTOWN T RIGHT MUN: NEWTOWN T

LINE ID	DESCRIPTION	START STATION	END STATION	LENGTH (FT)	INSTALLATION	REMARKS
0082/1679	SAWMILL LN			LEN=0060	INSTALLED 1980	
0082/1641					(T582)	
2 0 09047 0 01 0379+58	HELEN RANDLE PARK DR (PRDR)	023804		023804 FT		BUCKS CO COMM COLLEGE D (PRDR)
0082/0000						LENGTH(AH 2087 BK 2454)
2 0 09047 0 01 0355+04	LIBERTY DR (T424)	021350		021350 FT		024 " DIA CIRC METAL LEN=0050 INSTALLED 1980 BUCKS CO COMM COLLEGE D (PRDR)
0080/0000						LENGTH(AH 2454 BK 3759)
				0070/2637		BMSBN 09/2036/0070/2604
				0070/2604		2 0 09047 0 01 0343+64 BRANCH NESHAMINY CREEK BMSBG 09/2036/0070/2604
PENNSWOOD DR (T435)				0070/1693		
				0070/1545		024 " DIA CIRC CONCR LEN=0030 INSTALLED 1980
2 0 09047 0 01 0317+45	TWINING BRIDGE RD (T342)	017591		017591 FT		
0070/0000						LENGTH(AH 3759 BK 2956)
				0060/2467		036 " DIA CIR PLASTIC LEN=0037 INSTALLED 2017
				0060/1267		NEWTOWN WRIGHTSTOWN T



DIR: B TOTAL LEN: 5.059 MI. DIST: 06-1 SR: 2036  
 LEFT MUN: NEWTOWN T RIGHT MUN: NEWTOWN T

WORTHINGTON MILL RD  
 (SR2081 SEG 0040/0000) 0050/1429

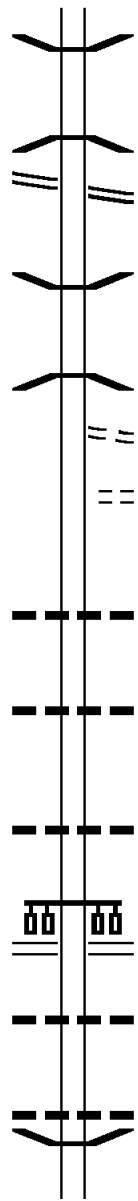
014635 FT

012664 FT

011118 FT

008601 FT

006903 FT



0060/0043 BMS EN 09/2036/0060/0000  
 014635 FT 2 0 09047 0 01 0287+90  
 BRANCH OF NESHAMINY CRE  
 BMSBG 09/2036/0060/0000  
 LENGTH(AH 2956 BK 1971)  
 WORTHINGTON MILL RD  
 (SR2081 SEG 0040/0000)

0050/0024 BMS EN 09/2036/0050/0000  
 012664 FT 2 0 09047 0 01 0268+11  
 BRANCH NESHAMINY CREEK  
 BMSBG 09/2036/0050/0000  
 LENGTH(AH 1971 BK 1546)  
 HICKORY LN  
 (PRDR)

0044/0823 NESHAMINY AV  
 (PRDR)

0044/0000 2 0 09047 0 01 0252+63  
 048 "DIA CIRC CONCR  
 LEN=0050 INSTALLED 2018  
 LENGTH(AH 1546 BK 2517)

0040/1565 032"H 42"W ELLIP METAL  
 LEN=0045 INSTALLED 1980

0040/0200 018 "DIA CIRC METAL  
 008601 FT LEN=0030 INSTALLED 1980  
 2 0 09047 0 01 0227+60  
 SECOND STREET PK  
 (SR0232 SEG 0160/0000)

0040/0000 LENGTH(AH 2517 BK 1698)

0030/1075 018 "DIA CIRC CONCR  
 LEN=0100 INSTALLED 1980

0030/0122 024 "DIA CIR PLASTIC  
 0030/0016 LEN=0040 INSTALLED 2010  
 006903 FT BMS EN 09/2036/0030/0000  
 2 0 09047 0 01 0210+56  
 BR. NESHAMINY CRK

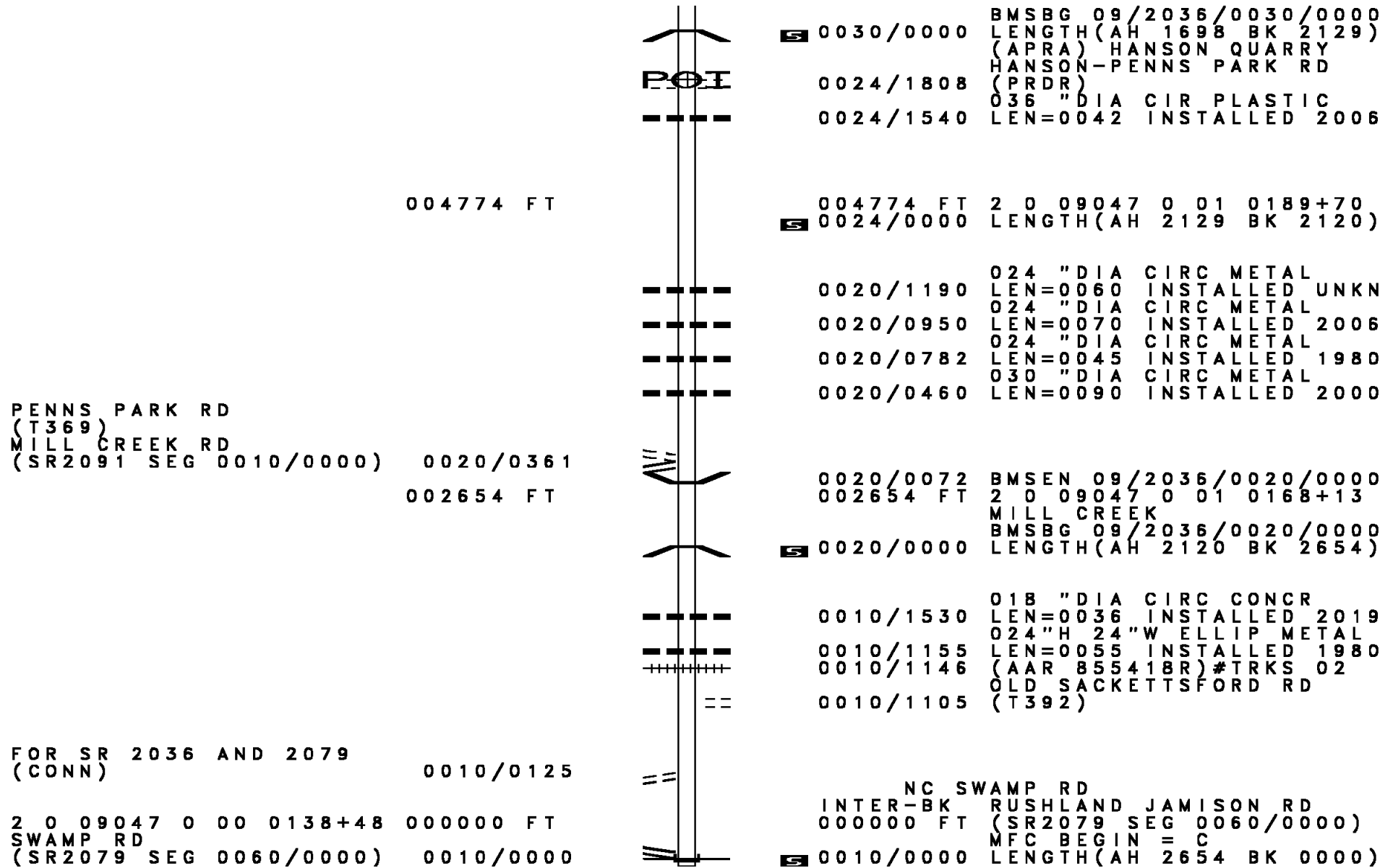
EXTRACT DATE: 12/21/2020  
PRINT DATE: 12/23/2020

ROADWAY MANAGEMENT SYSTEM  
SLD COUNTY/SR - ANNUAL PRINT

PAGE NUMBER: 552  
COUNTY: BUCKS

DIR: B TOTAL LEN: 5.059 MI.  
LEFT MUN: WRIGHTSTOWN T

DIST: 06-1 SR: 2036  
RIGHT MUN: WRIGHTSTOWN T

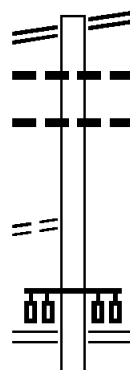


EXTRACT DATE: 12/21/2020 ROADWAY MANAGEMENT SYSTEM PAGE NUMBER: 551  
 PRINT DATE: 12/23/2020 SLD COUNTY/SR - ANNUAL PRINT COUNTY: BUCKS  
 DIR: B TOTAL LEN: 1.870 MI. DIST: 06-1 SR: 2035  
 LEFT MUN: BENSLEM T RIGHT MUN: BENSLEM T

BRISTOL RD 009876 FT  
 (SR2025 SEG 0362/0125) 0040/1550

TO SR 2023/0034  
 (CONN)

0040/0108  
 008326 FT



009876 FT BRISTOL RD  
 0040/1550 (SR2025 SEG 0362/0125)  
 015 " DIA CIRC CONCR  
 0040/1495 LEN=0025 INSTALLED 2015  
 015"H 00"W MULT METAL  
 0040/1255 LEN=0100 INSTALLED UNKN

008326 FT 2 0 09124 0 00 0082+47  
 GALLOWAY RD  
 (SR2023 SEG 0034/0000)

0040/0000 LENGTH(AH 1550 BK 3468)  
 TO 2023/0030 SH

DIR: B TOTAL LEN: 1.870 MI. DIST: 06-1 SR: 2035  
 LEFT MUN: BENSALAM T RIGHT MUN: BENSALAM T

			0030/3343 (CONN)
			0030/2510 060"H 60"W CON BOX CUL LEN=0030 INSTALLED UNKN
ROCKHILL DR (TWP )	0030/1111		0030/1111
			0030/0350 BMS EN 09/2035/0030/0035 2 0 09124 0 00 0048+15 1-276 PA TURNPIKE
	004858 FT		0030/0035 BMSBG 09/2035/0030/0035 004858 FT 2 0 09124 0 00 0048+15
			0030/0000 LENGTH(AH 3468 BK 3076) BRANCH NESHAMINY CREEK STRUCTURE LENGTH 10 FT
			0020/2541 BMSID 09/2035/0020/2541
DEBRA DR (T739)	0020/1105		
2 0 09124 0 00 0017+02 ESSINGTON WY (T740)	001782 FT 0020/0000		001782 FT 0020/0000 LENGTH(AH 3076 BK 1782) STREET RD (SR0132 SEG 0273/0000) (SR0132 SEG 0272/0000)
NOTTINGHAM WY (TWP )	0010/1382		0010/1504 MFC BEGIN = D
			0010/1208 BMS EN 09/2035/0010/1195 2 0 09124 0 00 0000+00 BRANCH POQUESSING CREEK
			0010/1195 BMSBG 09/2035/0010/1195
	000000 FT		000000 FT 2 0 09124 0 00 0000+00 NC RI CHLIEU RD * REF-BK TOWNSEND RD (CITY) MFC BEGIN = E TOWNSEND RD ROAD CLOSED BACK
			0010/0000 LENGTH(AH 1782 BK 0000)

DIR: B TOTAL LEN: 2.817 MI. DIST: 06-1 SR: 2034  
 LEFT MUN: UPPER MAKEFIELD T RIGHT MUN: UPPER MAKEFIELD T

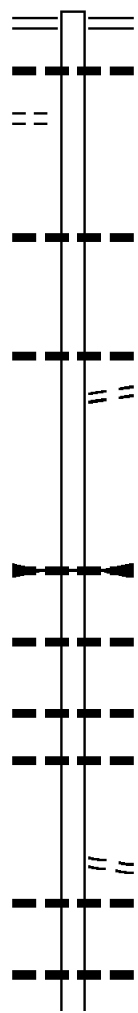
THREE PONDS LN  
 (TWP )

014875 FT

0040/2994

011067 FT

009357 FT



014875 FT EAGLE RD  
 0040/3808 (SR2083 SEG 0050/0000)  
 018"H 24"W ELLIPTICAL\*  
 0040/3266 LEN=0030 INSTALLED 2015

0040/1757 024 " DIA CIRC METAL  
 LEN=0025 INSTALLED 2012

0040/0530 015 " DIA CIRC METAL  
 LEN=0020 INSTALLED UNKN  
 WOODHILL RD  
 0040/0489 (T367)  
 011067 FT 2 0 09054 0 00 0171+85  
 084 " DIA CIRC METAL  
 LEN=0033 INSTALLED UNKN  
 BR. JERICHO CRK.  
 STRUCTURE LENGTH 11 FT  
 BMSID 09/2034/0040/0000  
 5 0040/0000 LENGTH(AH 3808 BK 1710)

0034/0968 018 " DIA CIRC CONCR  
 LEN=0030 INSTALLED UNKN

0034/0070 012 " DIA CAST IRON  
 LEN=0030 INSTALLED UNKN  
 048 " DIA CIRC CONCR  
 0034/0040 LEN=0051 INSTALLED UNKN  
 009357 FT 0 0 00000 0 00 0000+00  
 BROWNSBURG RD  
 5 0034/0000 (T381)  
 LENGTH(AH 1710 BK 2525)

0030/2510 018 " DIA CIR PLASTIC  
 LEN=0045 INSTALLED 2003

0030/1895 015 " DIA CIRC CONCR  
 LEN=0025 INSTALLED UNKN  
 018 " DIA CIR PLASTIC

EXTRACT DATE: 12/21/2020  
PRINT DATE: 12/23/2020

ROADWAY MANAGEMENT SYSTEM  
SLD COUNTY/SR - ANNUAL PRINT

PAGE NUMBER: 548  
COUNTY: BUCKS

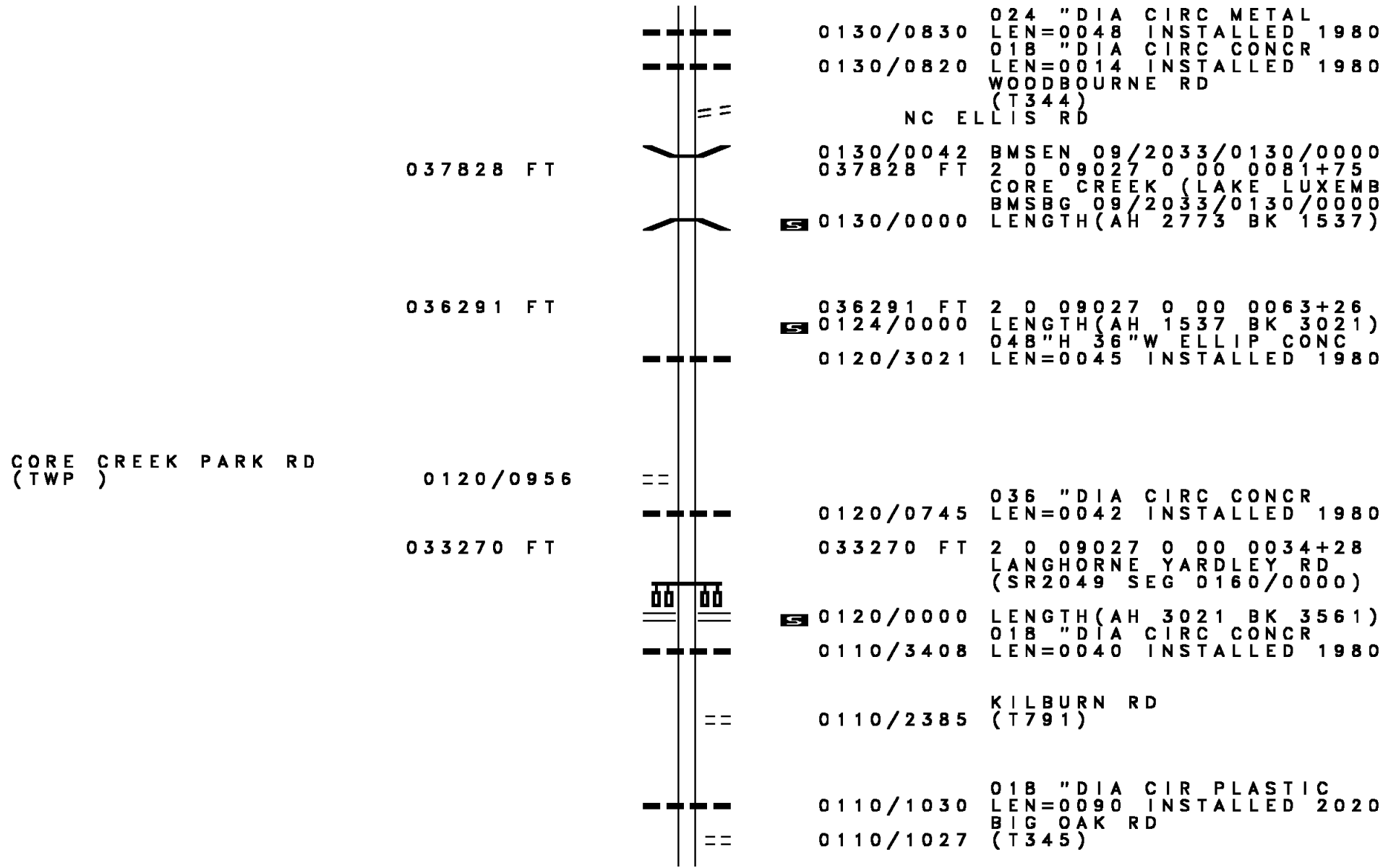
DIR: B TOTAL LEN: 2.817 MI.  
LEFT MUN: UPPER MAKEFIELD T

DIST: 06-1 SR: 2034  
RIGHT MUN: UPPER MAKEFIELD T

Stationing	Length	Description
006832 FT	0030/1440	LEN=0030 INSTALLED UNKN 018 "DIA CIR PLASTIC
	0030/1290	LEN=0030 INSTALLED UNKN 018 "DIA CIRC METAL
	0030/0725	LEN=0040 INSTALLED UNKN
	0030/0014	BMSEN 09/2034/0030/0000 2 0 09054 0 00 0129+62
	006832 FT	BRANCH JERICHO CREEK BMSBG 09/2034/0030/0000
	0030/0000	LENGTH(AH 2525 BK 2964)
	0024/2265	048"H 00"W MULT METAL LEN=0030 INSTALLED UNKN THOMPSON MILL RD
	0024/2115	(T369)
	0024/0700	018 "DIA CAST IRON LEN=0031 INSTALLED UNKN
	0024/0595	018 "DIA CIRC CONCR LEN=0030 INSTALLED UNKN
003868 FT	003868 FT	0 0 00000 0 00 0000+00
	0024/0000	LENGTH(AH 2964 BK 2215)
	0020/2215	024 "DIA CIRC CONCR LEN=0028 INSTALLED UNKN
	0020/1441	018 "DIA CIRC CONCR LEN=0032 INSTALLED UNKN
2 0 09054 0 00 0077+78 BUCKMANVILLE RD (T371)	001653 FT	001653 FT
	0020/0000	LENGTH(AH 2215 BK 1653)
	0010/1387	018 "DIA CIRC CONCR LEN=0030 INSTALLED UNKN
	0010/0528	UPPER MAKEFIELD WRIGHTSTOWN T 015 "DIA CIRC CONCR
	0010/0020	LEN=0057 INSTALLED UNKN NC P I NEVILLE RD WINDY BUSH RD (SR0232 SEG 0210/0000)
2 0 09054 0 00 0061+26 WINDY BUSH RD (SR0232 SEG 0210/0000)	000000 FT	INTER-BK 000000 FT (SR2115 SEG 0054/2158)
	0010/0000	MFC BEGIN = D LENGTH(AH 1653 BK 0000)

Location / Segment	Start Station	End Station	Length (FT)	Notes / Details
	045733		FT	
		045733	FT	INTER-AHD
				NEWTOWN GATE DR (T531)
				NEWTOWN BP (SR0332 SEG 0223/0000)
				(SR0332 SEG 0222/0000)
		0150/1712		
		0150/1585		018" DIA CIRC CONCR LEN=0052 INSTALLED 1980
		0150/1580		018" DIA CIRC CONCR LEN=0032 INSTALLED 1980
SUMMIT TRACE RD (T728)	0150/1571			
NEWTOWN MIDDLETOWN T	0150/1190			
COUNTRY LN (T654)	0150/0431			
	044021		FT	
		044021	FT	
		044021	FT	2 0 09027 0 00 0140+85 NC DOUBLE WOODS RD (T357) NEWTOWN MIDDLETOWN T
				LENGTH(AH 1712 BK 3420)
FRANKLIN RD (T646)	0140/1966			
		0140/1966		CARLENE CT (T834)
FULLING MILL RD (T351)	0140/0360			
		0140/0345		018" DIA CIRC CONCR LEN=0042 INSTALLED 1980
		040601	FT	2 0 09027 0 00 0110+30 PARKSIDE DR (T842)
				LENGTH(AH 3420 BK 2773)
		0130/2240		024" DIA CIRC CONCR LEN=0054 INSTALLED 1980
		0130/1435		018" DIA CIRC CONCR LEN=0025 INSTALLED 1980
		0130/1223		018" DIA CIRC CONCR LEN=0045 INSTALLED 1980

DIR: B TOTAL LEN: 8.662 MI. DIST: 06-1 SR: 2033  
 LEFT MUN: MIDDLETOWN T RIGHT MUN: MIDDLETOWN T



0130/0830 024 " DIA CIRC METAL  
 LEN=0048 INSTALLED 1980  
 0130/0820 018 " DIA CIRC CONCR  
 LEN=0014 INSTALLED 1980  
 WOODBOURNE RD  
 (T344)  
 NC ELLIS RD  
 0130/0042 BMS EN 09/2033/0130/0000  
 037828 FT 2 0 09027 0 00 0081+75  
 CORE CREEK (LAKE LUXEMB  
 BMSBG 09/2033/0130/0000  
 0130/0000 LENGTH(AH 2773 BK 1537)  
 036291 FT 2 0 09027 0 00 0063+26  
 0124/0000 LENGTH(AH 1537 BK 3021)  
 048"H 36"W ELLIP CONCR  
 0120/3021 LEN=0045 INSTALLED 1980  
 0120/0956  
 0120/0745 036 " DIA CIRC CONCR  
 LEN=0042 INSTALLED 1980  
 033270 FT 2 0 09027 0 00 0034+28  
 LANGHORNE YARDLEY RD  
 (SR2049 SEG 0160/0000)  
 0120/0000 LENGTH(AH 3021 BK 3561)  
 018 " DIA CIRC CONCR  
 0110/3408 LEN=0040 INSTALLED 1980  
 KILBURN RD  
 (T791)  
 0110/1030 018 " DIA CIR PLASTIC  
 LEN=0090 INSTALLED 2020  
 BIG OAK RD  
 (T345)  
 0110/1027

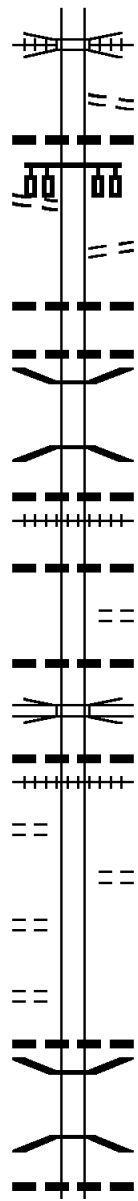


DIR: B TOTAL LEN: 8.662 MI. DIST: 06-1 SR: 2033  
 LEFT MUN: MIDDLETOWN T RIGHT MUN: MIDDLETOWN T

2 0 09027 0 00 0000+00 029709 FT  
 WOOD LN  
 (T342) 0110/0000

PICKERING BEND  
 (T853) 0100/1046

PICKERING BEND  
 (T853) 0100/0424  
 1 1 00210 0 00 0033+50 026736 FT  
 WELLINGTON DR  
 (T843) 0100/0000



0110/0212 CONSOLIDATED RAIL CORPO  
 OVERPASS IS RR X-ING  
 FROM 2033/0100 SH  
 (CONN)  
 0110/0072 018 "DIA CIRC CONCR  
 LEN=0028 INSTALLED 1980  
 0110/0032 029709 FT  
 0110/0000 LENGTH(AH 3561 BK 2973)  
 TO 2033/0110 SH  
 (CONN)  
 0100/2891 015 "DIA CIRC CONCR  
 LEN=0042 INSTALLED 1980  
 0100/2815 018 "DIA CIRC CONCR  
 LEN=0146 INSTALLED 1980  
 0100/2705 0100/2534 BMSSEN 09/2033/0100/2520  
 1 1 00210 0 00 0057+88  
 MILL CREEK  
 0100/2520 BMSBG 09/2033/0100/2520  
 018 "DIA CIRC METAL  
 LEN=0030 INSTALLED 1980  
 0100/2120 (AAR 589964G)#TRKS 03  
 0100/1803 018 "DIA CIRC METAL  
 LEN=0032 INSTALLED 1980  
 BUTTERNUT LN  
 (T672)  
 0100/1750 018 "DIA CIRC METAL  
 LEN=0040 INSTALLED 1980  
 NEW US 1 BYPASS (N  
 0100/1498 OP ID 09/0001/0150/0000  
 030 "DIA CIRC CONCR  
 LEN=0046 INSTALLED 1980  
 0100/1346 (AAR 592580B)#TRKS 01  
 0100/1293  
 CORNERSTONE DR  
 (TWP )  
 0100/0545  
 026736 FT  
 0100/0000 LENGTH(AH 2973 BK 3302)  
 018 "DIA CIRC CONCR  
 LEN=0032 INSTALLED UNKN  
 0090/3132 BMSSEN 09/2033/0090/2877  
 0090/3097 1 1 00210 0 00 0028+40  
 INTERSTATE 295 (EB)  
 0090/2877 BMSBG 09/2033/0090/2877  
 018 "DIA CIRC CONCR  
 LEN=0030 INSTALLED 1980  
 0090/2826

DIR: B TOTAL LEN: 8.662 MI. DIST: 06-1 SR: 2033  
 LEFT MUN: MIDDLETOWN T RIGHT MUN: MIDDLETOWN T

Location / Segment	Segment ID	Length (FT)	Material / Notes
FONTHILL CT (TWP)	0090/2424		
GARDEN CT (T826)	0090/1992		
FOURTH ST (T375)	0090/1535		018 "DIA CIRC CONCR LEN=0026 INSTALLED 1980 OXFORD VALLEY MALL RD (PRDR)
THIRD ST (T376)	0090/1260		018 "DIA CIRC CONCR LEN=0015 INSTALLED 1980
SECOND ST (T377)	0090/0995		
FIRST ST (T371)	0090/0715		018 "DIA CIRC CONCR LEN=0036 INSTALLED 1980
	0090/0740		018 "DIA CIRC CONCR LEN=0034 INSTALLED 1980
	0090/0132		018 "DIA CIRC CONCR LEN=0042 INSTALLED 1980
2 0 09013 0 00 0247+69 LINCOLN HW (SR2037 SEG 0140/0000)	023434 FT	023434 FT	1 1 00210 0 00 0000+00 OLD LINCOLN HW (SR0213 SEG 0150/0000) (SR0213 SEG 0151/0000)
MFC BEGIN = C LENGTH(AH 0492 BK 1059)	0083/0000		MFC BEGIN = C LENGTH(AH 3302 BK 0492)
	0082/0000		018 "DIA CIRC CONCR LEN=0040 INSTALLED 1980
	0080/0970		024 "DIA CIRC CONCR LEN=0047 INSTALLED 1980
	0080/0596		2 0 09013 0 00 0236+97 TERRACE RD (T603)
	0080/0000		LENGTH(AH 1059 BK 2938)
	0070/2250		018 "DIA CIRC METAL LEN=0050 INSTALLED 1980
	0070/1940		018 "DIA CIRC CONCR LEN=0050 INSTALLED 1980

DIR: B TOTAL LEN: 8.662 MI. DIST: 06-1 SR: 2033  
 LEFT MUN: MIDDLETOWN T RIGHT MUN: MIDDLETOWN T

HARMONY RD  
(T569)

0070/1093

018945 FT

OXFORD VALLEY RD  
(SR2029 SEG 0100/1470)

0060/2964

2 0 09013 0 00 0169+08 015100 FT  
 COBALT RIDGE DR  
(T523)

0060/0000

COBALT CROSS RD  
(T511)

0050/2578

---	0070/1472	018 " DIA CIRC METAL LEN=0042 INSTALLED 1980 TWIN OAK ENTRY DR
==	0070/1388	(T593) 024 " DIA CIRC CONCR LEN=0040 INSTALLED 1980
	0070/1156	
==	0070/1093	TWIN OAK WY (T600)
---	0070/0626	024 "H 36 "W CON BOX CUL LEN=0050 INSTALLED 1980
---	0070/0210	2 0 09013 0 00 0207+65 TRENTON RD (SR2018 SEG 0050/2092)
	0070/0000	LENGTH(AH 2938 BK 3845)
---	0060/3800	018 " DIA CIRC CONCR LEN=0032 INSTALLED 1980
---	0060/3494	018 " DIA CIRC CONCR LEN=0032 INSTALLED 1980
	0060/2964	OXFORD VALLEY RD (SR2029 SEG 0100/1470)
---	0060/2876	018 " DIA CIRC CONCR LEN=0040 INSTALLED 1980
==	0060/2369	WISTAR RD (T331)
---	0060/2034	018 " DIA CIRC CONCR LEN=0038 INSTALLED 1980
---	0060/0565	018 " DIA CIRC CONCR LEN=0037 INSTALLED 1980
==	0060/0000	LENGTH(AH 3845 BK 3648)
==	0050/2537	018 " DIA CIRC CONCR LEN=0036 INSTALLED 1980
---	0050/2200	018 " DIA CIRC CONCR LEN=0036 INSTALLED 1980
---	0050/1829	BMSSEN 09/2033/0050/1693 2 0 09013 0 00 0149+25
---	0050/1693	QUEEN ANNE CREEK BMSBG 09/2033/0050/1693

DIR: B TOTAL LEN: 8.662 MI. DIST: 06-1 SR: 2033  
 LEFT MUN: MIDDLETOWN T RIGHT MUN: MIDDLETOWN T

Left Side Description	Left Side Stationing	Right Side Description	Right Side Stationing
QUINCY DR (T471)	0050/1558	018 "DIA CIRC CONCR LEN=0032 INSTALLED 1980	0050/1200
		MIDDLETOWN	0050/0659
		BRISTOL T	0050/0511
		COUNTY WY	(TWP )
		LC TO COUNTY WY	0050/0337
		(TWP )	011452 FT
2 0 09013 0 00 0132+40 011452 FT QUARRY RD (T402)	0050/0000	LENGTH(AH 3648 BK 3060) NC WO ODOBURNE RD NEW FALLS RD (SR2006 SEG 0065/1293) (SR2006 SEG 0064/1315)	0050/0000
BRISTOL EMILIE RD (TWP )	0040/2630	0040/2630	0040/2630
MIDDLETOWN	0040/2613		
BRISTOL T	0040/2145		
GLEN RD (TWP )		RED CEDAR PASS (TWP )	0040/2100
		018 "DIA CIRC CONCR LEN=0045 INSTALLED 1980	0040/1800
GARDENIA RD (TWP )	0040/1759		
GOLDEN RIDGE DR (TWP )	0040/1457	RED CEDAR DR (TWP )	0040/0894
		008392 FT	008392 FT
2 0 09013 0 00 0101+71 008392 FT GOLDEN RIDGE WY (TWP )	0040/0000	LENGTH(AH 3060 BK 1778)	0040/0000
GATEWOOD RD (TWP )	0034/0297	0034/0209 BMS EN 09/2033/0034/0188 2 0 09013 0 00 0085+90 BLACK DITCH CREEK BMSBG 09/2033/0034/0188	0034/0209
		006614 FT	0034/0188
2 0 09013 0 00 0084+03 006614 FT ORANGEWOOD DR (TWP )	0034/0000	LENGTH(AH 1778 BK 2383) MILL CREEK RD	0034/0000

DIR: B TOTAL LEN: 8.662 MI. DIST: 06-1 SR: 2033  
 LEFT MUN: BRISTOL T RIGHT MUN: BRISTOL T

VIOLETWOOD TURN  
 (TWP )

0030/1068

RUNWAY RD  
 (TWP )

0020/1650

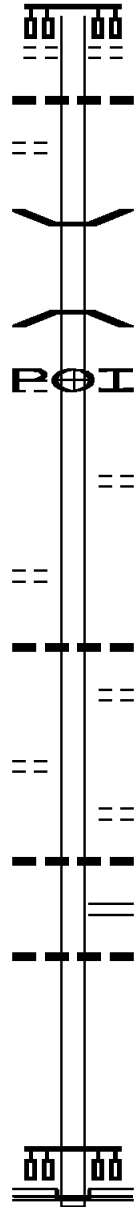
2 0 09013 0 00 0037+49 001948 FT  
 CURTIS AV  
 (TWP )

0020/0000

HEADLEY AV  
 (TWP )

0010/0541

000000 FT



(TWP )  
 0030/1696  
 0030/1650 024 "DIA CIRC CONCR  
 LEN=0045 INSTALLED 1980  
 0030/0049 BMS EN 09/2033/0030/0000  
 004231 FT 2 0 09013 0 00 0059+69  
 BLACK DITCH CREEK  
 BMSBG 09/2033/0030/0000  
 LENGTH(AH 2383 BK 2283)  
 0020/1650 (APRA) EDGELY INDUSTRIA  
 NORMAN AV  
 (TWP )  
 0020/0603  
 001948 FT  
 LENGTH(AH 2283 BK 1948)  
 018 "DIA CIRC CONCR  
 LEN=0025 INSTALLED 1980  
 MARION AV  
 (TWP )  
 MARION AV  
 (TWP )  
 048"H 36"W ELLIP CONC  
 LEN=0042 INSTALLED 1999  
 RAMP RD  
 (SR9107 SEG 0500/0506)  
 018 "DIA CIRC CONCR  
 LEN=0042 INSTALLED 1999  
 2 0 09013 0 00 0017+93  
 NC ED GELY RD  
 BRISTOL PK  
 (SR0013 SEG 0231/0000)  
 (SR0013 SEG 0230/0000)  
 INTER-BK EDGELY RD  
 (TWP )  
 MFC BEGIN = C  
 LENGTH(AH 1948 BK 0000)

DIR: B TOTAL LEN: .911 MI. DIST: 06-1 SR: 2032  
 LEFT MUN: YARDLEY B RIGHT MUN: YARDLEY B

HARPER AV  
(BORO)

READING AV  
(T448)

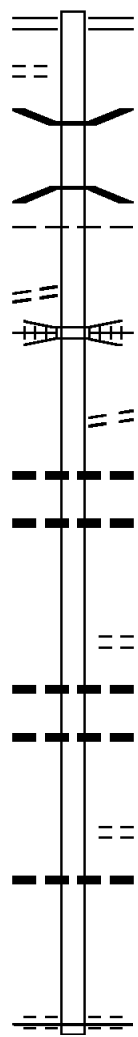
004809 FT

0020/1430

0020/0134

002970 FT

000000 FT



004809 FT MAIN ST  
 0020/1839 (SR2071 SEG 0090/0000)

0020/0811 BMS EN 09/2032/0020/0791  
 0 0 00000 0 00 0000+00  
 VAN HORN CREEK  
 0020/0791 BMSBG 09/2032/0020/0791  
 YARDLEY  
 0020/0312 LOWER MAKEFIELD T

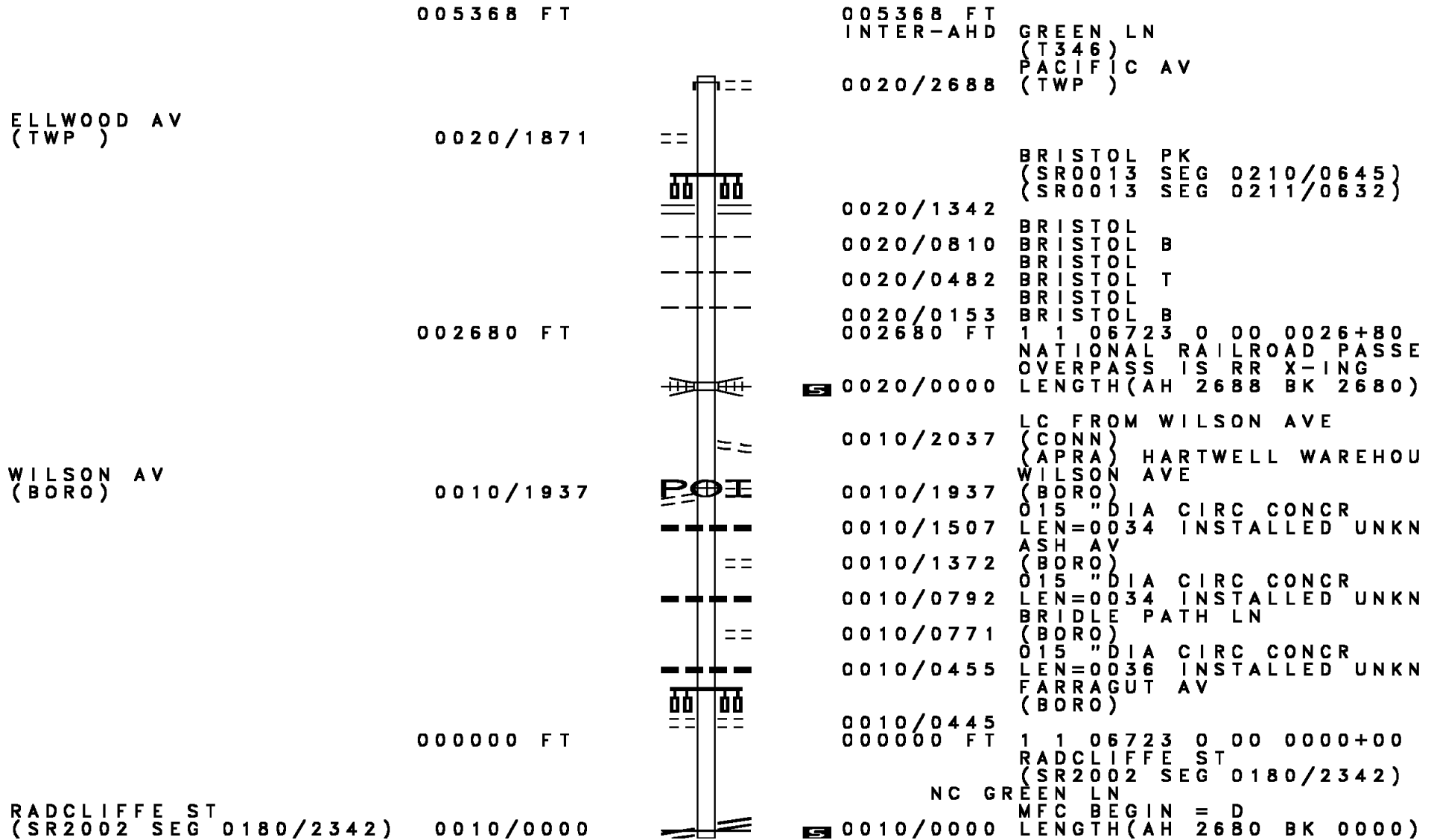
NC READING AV  
 CSX RAIL TRANSPORTATION  
 0020/0072 OVERPASS IS RR X-ING  
 002970 FT 2 0 09023 0 00 0027+32  
 OXFORD RD  
 (T433)

0020/0000 LENGTH(AH 1839 BK 2970)  
 018 " DIA CIR PLASTIC  
 0010/2905 LEN=0146 INSTALLED UNKN  
 018 " DIA CIR PLASTIC  
 0010/2762 LEN=0025 INSTALLED UNKN

MOYER DR  
 (T437)  
 0010/1486 018 " DIA CIRC CONCR  
 0010/1402 LEN=0040 INSTALLED UNKN  
 018 " DIA CIRC METAL  
 0010/1296 LEN=0032 INSTALLED UNKN

LANYARD RD  
 (T421)  
 0010/0388 024 " DIA CIRC CONCR  
 0010/0030 LEN=0090 INSTALLED UNKN  
 000000 FT 2 0 09023 0 00 0000+00  
 NC OXFORD VALLEY RD

EDGEWOOD RD  
 (T767)  
 MFC BEGIN = D  
 0010/0000 LENGTH(AH 2970 BK 0000)



005368 FT

005368 FT  
 INTER-AHD

GREEN LN  
 (T346)  
 PACIFIC AV  
 (TWP)

ELLWOOD AV  
 (TWP)

0020/1871

0020/2688

BRISTOL PK  
 (SR0013 SEG 0210/0645)  
 (SR0013 SEG 0211/0632)

0020/1342

BRISTOL  
 BRISTOL B  
 BRISTOL  
 BRISTOL T  
 BRISTOL

0020/0810

0020/0482

0020/0153

BRISTOL B

002680 FT

002680 FT

1 1 06723 0 00 0026+80  
 NATIONAL RAILROAD PASSE  
 OVERPASS IS RR X-ING  
 LENGTH(AH 2688 BK 2680)

0020/0000

LC FROM WILSON AVE  
 (CONN)  
 (APRA) HARTWELL WAREHOU  
 WILSON AVE  
 (BORO)

WILSON AV  
 (BORO)

0010/1937

0010/1937

015" DIA CIRC CONCR  
 LEN=0034 INSTALLED UNKN  
 ASH AV  
 (BORO)

0010/1507

0010/1372

015" DIA CIRC CONCR  
 LEN=0034 INSTALLED UNKN  
 BRIDLE PATH LN  
 (BORO)

0010/0792

0010/0771

015" DIA CIRC CONCR  
 LEN=0036 INSTALLED UNKN  
 FARRAGUT AV  
 (BORO)

0010/0455

000000 FT

0010/0445  
 000000 FT

1 1 06723 0 00 0000+00  
 RADCLIFFE ST  
 (SR2002 SEG 0180/2342)

RADCLIFFE ST  
 (SR2002 SEG 0180/2342)

0010/0000

0010/0000

NC GR  
 GREEN LN  
 MFC BEGIN = D  
 LENGTH(AH 2680 BK 0000)

EXTRACT DATE: 12/21/2020  
PRINT DATE: 12/23/2020

ROADWAY MANAGEMENT SYSTEM  
SLD COUNTY/SR - ANNUAL PRINT

PAGE NUMBER: 538  
COUNTY: BUCKS

DIR: B TOTAL LEN: .013 MI.  
LEFT MUN: LOWER MAKEFIELD T

DIST: 06-1 SR: 2030  
RIGHT MUN: LOWER MAKEFIELD T

Distance (FT)	Direction	Stationing	Notes
000069	FT	7070/0000	LENGTH(AH 2197 BK 0579)
000069	FT	7064/0000	LENGTH(AH 0579 BK 1487)
000069	FT	7060/0000	LENGTH(AH 1487 BK 2280)
000069	FT	7050/0000	LENGTH(AH 2280 BK 0500)
000069	FT	7044/0000	LENGTH(AH 0500 BK 0018)
			BMSSEN 09/2030/0042/0000
			EDGEWOOD RD
			(T767)
000051	FT	0042/0018	2 0 09020 0 00 0132+08
			EDGEWOOD RD
			(T767)
			SLIVER CREEK
			BMSBG 09/2030/0042/0000
			LENGTH(AH 0018 BK 2132)
000051	FT	7040/0000	LENGTH(AH 2132 BK 3097)
000051	FT	7034/0000	LENGTH(AH 3097 BK 0021)
			EDGEWOOD RD
			(T767)
			2 0 09020 0 00 0079+37
			(AAR 589737B)#TRKS 03
			EDGEWOOD RD
			(T767)
			LENGTH(AH 0021 BK 0245)
000030	FT	7030/0000	LENGTH(AH 0245 BK 0256)
000030	FT	7024/0000	LENGTH(AH 0256 BK 0030)
			BMSSEN 09/2030/0022/0000
			EDGEWOOD RD
			(T767)
			BRIDGE POSTED (TONS)
			2 0 09020 0 00 0074+41
			EDGEWOOD RD
			(T767)
			SGL 34 COMB 40
			BROCK CREEK
			BMSBG 09/2030/0022/0000
			LENGTH(AH 0030 BK 3528)
000000	FT	7020/0000	LENGTH(AH 3528 BK 3900)
000000	FT	7010/0000	LENGTH(AH 3900 BK 0000)



EXTRACT DATE: 12/21/2020 ROADWAY MANAGEMENT SYSTEM PAGE NUMBER: 537  
PRINT DATE: 12/23/2020 SLD COUNTY/SR - ANNUAL PRINT COUNTY: BUCKS

DIR: B TOTAL LEN: 8.837 MI. DIST: 06-1 SR: 2029  
LEFT MUN: LOWER MAKEFIELD T RIGHT MUN: LOWER MAKEFIELD T

046603 FT

046659 FT  
INTER-AHD

HEACOCK RD  
(T668)  
STONY HILL RD  
(SR2069 SEG 0070/0000)



DIR: B TOTAL LEN: 8.837 MI. DIST: 06-1 SR: 2029  
 LEFT MUN: LOWER MAKEFIELD T RIGHT MUN: LOWER MAKEFIELD T

CARDINAL DR (T571) 0170/1814

COVINGTON RD (T693) 0170/0998

043759 FT

COVINGTON RD (T693) 0170/0000

(AAR 589735M)#TRKS 02 0161/2386

012 "DIA CIRC METAL LENO=0050 INSTALLED UNKN 0161/2150

NC HEACOCK RD OXFORD VALLEY RD (T344) 0161/1732

012 "H 00"W MULT CONCR LENO=0050 INSTALLED UNKN 0161/1623

012 "DIA CIRC CONCR LENO=0003 INSTALLED UNKN 0161/1323

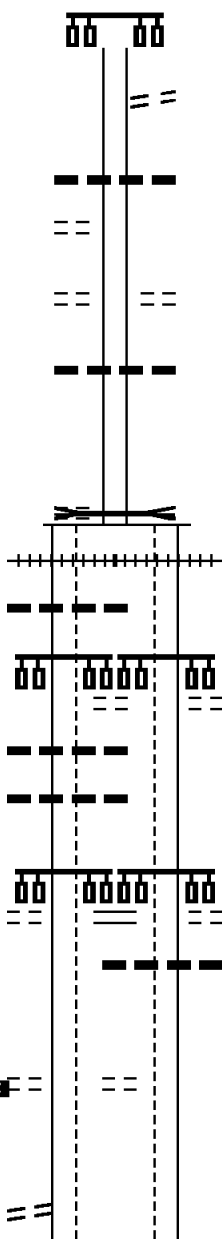
WILLOW POND DR (PRDR)

WILLOW POND DR (T626) 0161/0888

0 0 00000 0 00 0000+00 040874 FT DOBRY RD (T348)

LENGTH(AH 2885 BK 2415) 0161/0000

LC TO REGENCY BL (CONN) REGENCY BL 0151/0931



0170/2844 TO 2069/0060 SH (CONN)  
 0170/2679

0170/2023 024 "DIA CIRC CONCR LENO=0055 INSTALLED 1980

0170/0998 HERITAGE OAK DR (T596)

0170/0192 018 "DIA CIRC CONCR LENO=0142 INSTALLED 1980  
 043815 FT 2 0 09032 0 00 0051+20

0170/0000 BROCKS CREEK STRUCTURE LENGTH 14 FT BMSID 09/2029/0170/0000 MFC BEGIN = D LENGTH(AH 2844 BK 2913)

0160/2434 (AAR 589735M)#TRKS 02

NC HEACOCK RD OXFORD VALLEY RD (T344)

0160/1747

WILLOW POND DR (PRDR)  
 WILLOW POND DR (T626)

0160/0879

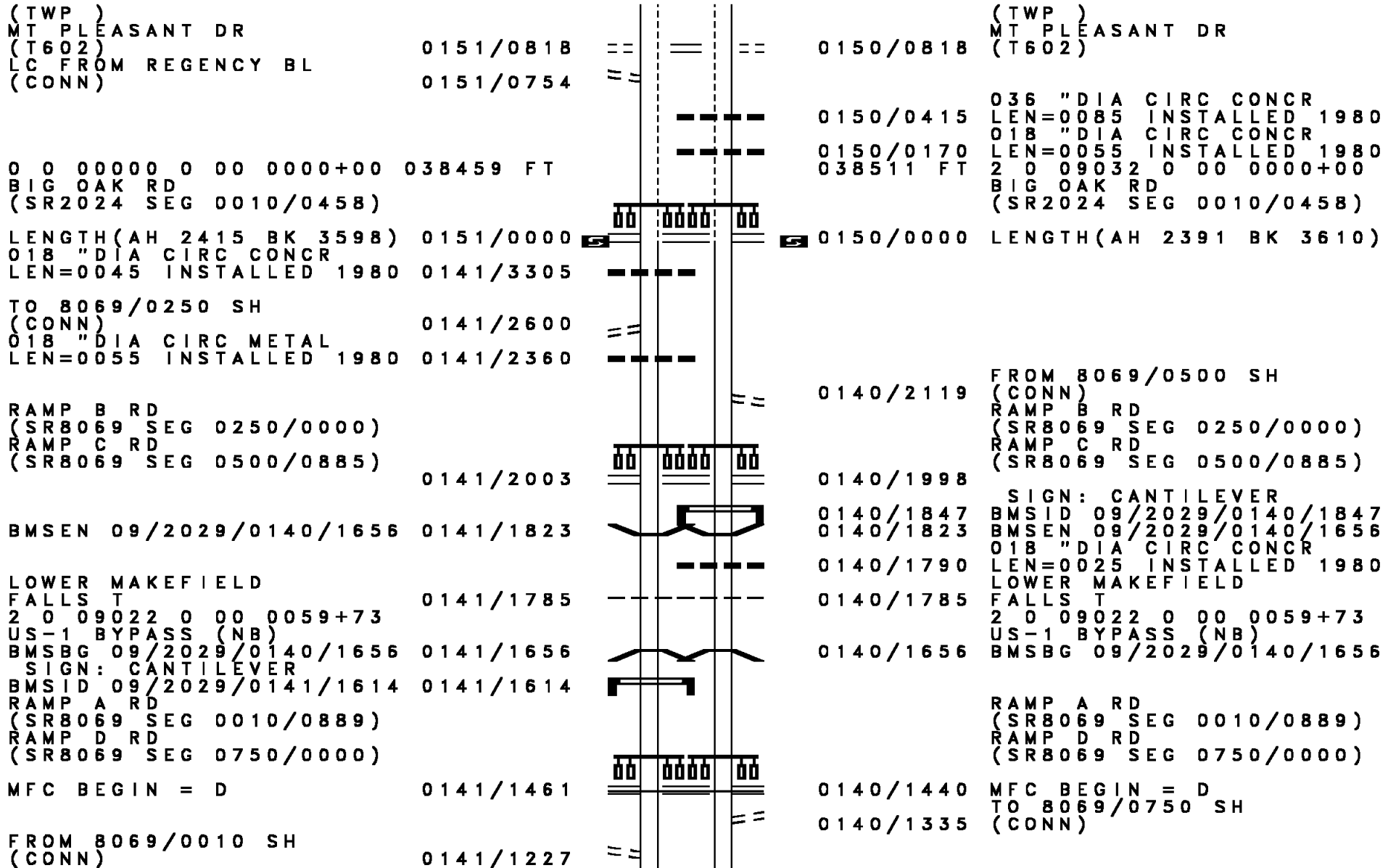
0160/0810 030 "DIA CIRC CONCR LENO=0075 INSTALLED 1980

040902 FT 2 0 09032 0 00 0024+50 DOBRY RD (T348)

0160/0000 LENGTH(AH 2913 BK 2391)

REGENCY BL

DIR: B TOTAL LEN: 8.837 MI. DIST: 06-1 SR: 2029  
 LEFT MUN: LOWER MAKEFIELD T RIGHT MUN: LOWER MAKEFIELD T



DIR: B TOTAL LEN: 8.837 MI. DIST: 06-1 SR: 2029  
LEFT MUN: FALLS T RIGHT MUN: FALLS T

Item Description	Start Station	End Station	Notes
018 "DIA CIRC CONCR LEN=0040 INSTALLED 1980	0141/1030	0141/0830	
018 "DIA CIRC CONCR LEN=0040 INSTALLED 1980	0141/0830	0140/0590	
(APRA) BUCKS COUNTY BUS CABOT BL (T760) CABOT BL (T759)	0141/0542	0140/0514	
BMSSEN 09/2029/0140/0000	0141/0255	0140/0342 0140/0255	
2 0 09022 0 00 0042+72 034861 FT NORFOLK SOUTHERN RAI RR BMSBG 09/2029/0140/0000 LENGTH(AH 3598 BK 3287)	0141/0000	0140/0100 034901 FT 0140/0000	
018 "DIA CIRC CONCR LEN=0040 INSTALLED 1980	0131/3233	0130/3202	
018 "DIA CIRC CONCR LEN=0040 INSTALLED 1980	0131/3070	0130/2889	COMMERCE DR (PRDR)
COMMERCE DR (PRDR)	0131/2967		
018 "DIA CIRC CONCR LEN=0040 INSTALLED 1980	0131/2740		
018 "DIA CIRC METAL LEN=0042 INSTALLED 1980	0131/2425		
LC TO BUCKSTOWN RD (CONN)	0131/2086		NORTH BUCKSTOWN RD (PRDR)
NORTH BUCKSTOWN RD (PRDR)			COMMERCE DR (PRDR)
COMMERCE DR (PRDR)	0131/1989	0130/1963	
LC FROM BUCKSTOWN RD (CONN)	0131/1880		
018 "DIA CIRC CONCR LEN=0056 INSTALLED 1980	0131/1639		
FALLS MIDDLETOWN T	0131/1611	0130/1605	FALLS MIDDLETOWN T
018 "DIA CIRC METAL LEN=0045 INSTALLED 1980	0131/1260		MIDDLETOWN

DIR: B TOTAL LEN: 8.837 MI. DIST: 06-1 SR: 2029  
 LEFT MUN: MIDDLETOWN T RIGHT MUN: MIDDLETOWN T

(APRA) ARIA HEALTH BUCK  
 SOUTH BUCKSTOWN RD  
 (PRDR)  
 CENTRAL AV  
 (PRDR)

0130/1108 FALLS T  
 (APRA) ARIA HEALTH BUCK  
 SOUTH BUCKSTOWN RD  
 (PRDR)  
 CENTRAL AV  
 (PRDR)

036 "DIA CIRC CONCR  
 LEN=0012 INSTALLED 1980 0131/0160

0130/0913

TO 2037/0151 SH  
 (CONN) 0131/0110  
 2 0 09022 0 00 0000+00 031574 FT  
 LINCOLN HW  
 (SR2037 SEG 0160/0000)  
 (SR2037 SEG 0161/0000)

0130/0122 FROM 2037/0161 SH  
 (CONN)

031614 FT 2 0 09022 0 00 0000+00  
 LINCOLN HW  
 (SR2037 SEG 0160/0000)  
 (SR2037 SEG 0161/0000)

LENGTH(AH 3287 BK 0356) 0131/0000  
 FROM 2037/0150 SH  
 (CONN) 0121/0243

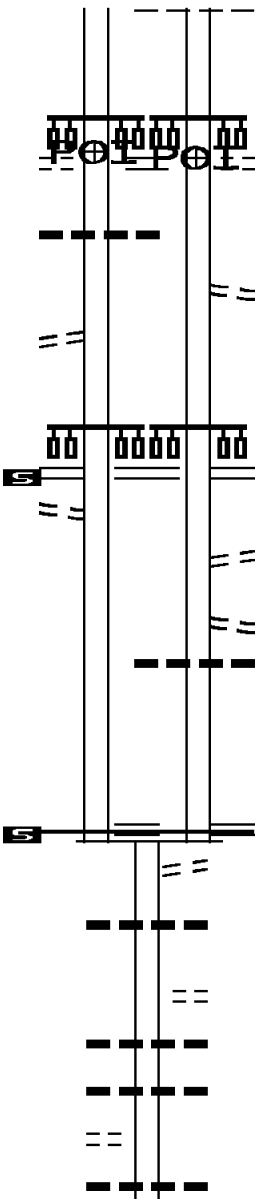
0130/0000 LENGTH(AH 3287 BK 0396)

2 0 09017 0 00 0233+01 031218 FT  
 NC OXFORD VALLEY RD  
 OXFORD VALLEY RD  
 (SR2053 SEG 0090/2581)  
 (SR2053 SEG 0091/2581)  
 MFC BEGIN = C  
 LENGTH(AH 0356 BK 2828) 0121/0000

0120/0233 TO 2037/0160 SH  
 (CONN)  
 0120/0106 FROM 2053/0090 SH  
 (CONN)  
 0120/0020 015 "DIA CIRC CONCR  
 031218 FT LEN=0025 INSTALLED 1980  
 2 0 09017 0 00 0233+01  
 NC OXFORD VALLEY RD  
 OXFORD VALLEY RD  
 (SR2053 SEG 0090/2581)  
 (SR2053 SEG 0091/2581)  
 MFC BEGIN = C  
 0120/0000 LENGTH(AH 0396 BK 2828)  
 TO 2053/0091 SH

TERRACE RD  
 (T603) 0110/1408

0110/2720 (CONN)  
 0110/2625 018 "DIA CIRC CONCR  
 LEN=0052 INSTALLED 1980  
 0110/1762 LIBERTY DR  
 (TWP)  
 0110/1700 024 "DIA CIRC CONCR  
 LEN=0034 INSTALLED 1980  
 0110/1430 018 "DIA CIRC CONCR  
 LEN=0034 INSTALLED 1980  
 0110/1220 018 "DIA CIRC METAL  
 LEN=0040 INSTALLED 1980



DIR: B TOTAL LEN: 8.837 MI. DIST: 06-1 SR: 2029  
 LEFT MUN: MIDDLETOWN T RIGHT MUN: MIDDLETOWN T

Stationing	Description	Material	Length	Notes
0110/1190	OXFORD FALLS CT (TWP)			
0110/1020	DORILYN TERRACE APTS (PRDR)			
0110/0970	018" DIA CIRC CONCR	LEN=0043	INSTALLED 1980	
0110/0695	018" DIA CIRC CONCR	LEN=0030	INSTALLED 1980	
0110/0474	018" DIA CIRC CONCR	LEN=0030	INSTALLED 1980	
0110/0210	018" DIA CIRC CONCR	LEN=0028	INSTALLED 1980	
028390 FT	2 0 09017 0 00 0202+71			VILLAGE: LEVITTOWN19056
	TRENTON RD (SR2018 SEG 0070/0000)			
028390 FT	INTER-BK TRENTON RD (SR2018 SEG 0070/0000)			
	LTH AH 002828 BK 000353			
0100/3545	TRENTON RD (SR2018 SEG 0060/0974)			
0100/3520	MIDDLETOWN T 018" DIA CIRC METAL	LEN=0100	INSTALLED 1980	
0100/3470	TO 2018/0060 SH (CONN)			
0100/3430	036" DIA CIRC METAL	LEN=0040	INSTALLED 1980	
0100/2730	060"H 72"W ELLIP METAL	LEN=0034	INSTALLED 1980	
0100/1470	WOODBOURNE RD (SR2033 SEG 0060/2964)			
0100/1345	018" DIA CIRC CONCR	LEN=0036	INSTALLED 1980	
0100/1120	018" DIA CIRC CONCR	LEN=0036	INSTALLED 1980	
0100/0852	018" DIA CIRC CONCR	LEN=0065	INSTALLED 1980	
0100/0642	018" DIA CIRC CONCR	LEN=0036	INSTALLED 1980	

DIR: B TOTAL LEN: 8.837 MI. DIST: 06-1 SR: 2029  
 LEFT MUN: MIDDLETOWN T RIGHT MUN: MIDDLETOWN T

Street Name	Segment ID	Length (FT)	Material	Installation Date
ROBERTS AV (T631)	0100/0451		018" DIA CIRC CONCR	1980
	0100/0425		LEN=0032	INSTALLED
NURSERY RD (T630)	024845 FT		2 0 09017 0 00 0167+71	
	0100/0000		VILLAGE: FAIRLESS HILLS	
	0100/0000		LEN=0035	INSTALLED
	0090/2870		018" DIA CIRC CONCR	1980
	0090/2422		LEN=0042	INSTALLED
	0090/2277		018" DIA CIRC CONCR	1980
	0090/2230		COBALT DR (T523)	
FORSYTHIA DR (T499)	0090/2088		018" DIA CIRC CONCR	1980
	0090/2032		LEN=0030	INSTALLED
	0090/1747		018" DIA CIRC CONCR	1980
	0090/1456		LEN=0039	INSTALLED
	0090/1150		018" DIA CIRC CONCR	1980
	0090/0552		LEN=0035	INSTALLED
	0090/0242		018" DIA CIRC CONCR	1980
RED ROSE WY (T494)	0090/0161		LEN=0080	INSTALLED
	021269 FT		018" DIA CIRC CONCR	1980
	0090/0000		LEN=0030	INSTALLED
	0080/2900		2 0 09017 0 00 0131+93	
	0080/2615		COBALT DR (T500)	
	0080/2330		LEN=0045	INSTALLED
	0080/1995		018" DIA CIRC CONCR	1980
	0080/1680		LEN=0035	INSTALLED
	0080/1360		018" DIA CIRC CONCR	1980

EXTRACT DATE: 12/21/2020  
PRINT DATE: 12/23/2020

ROADWAY MANAGEMENT SYSTEM  
SLD COUNTY/SR - ANNUAL PRINT

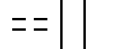


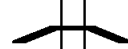
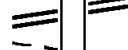
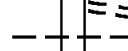
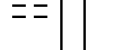
PAGE NUMBER: 530  
COUNTY: BUCKS

DIR: B TOTAL LEN: 8.837 MI.  
LEFT MUN: MIDDLETOWN T

DIST: 06-1 SR: 2029  
RIGHT MUN: MIDDLETOWN T

FROSTY HOLLOW RD  
(T325)

0080/1307



2 0 09017 0 00 0099+94 018070 FT  
JOLLYBROOK RD  
(T425)

0080/0000

NEW FALLS RD  
{ SR2006 SEG 0051/0570 }  
{ SR2006 SEG 0050/0574 }  
FROM 2006/0050 SH  
(CONN)

0070/0814

0070/0664

016338 FT

MILL DR  
(TWP)

0060/1601

0080/1307

0080/1175

0080/0765

0080/0385

0080/0060

018070 FT

5 0080/0000

0070/0990

0070/0945

0070/0877

0070/0814

0070/0575

0070/0106

016338 FT

5 0070/0000

0060/1895

0060/1826

0060/1737

0060/1528

0060/1260

0060/1010

0060/0780

COBALT DR  
(T500)

018 "DIA CIRC CONCR  
LEN=0035 INSTALLED 1980  
018 "DIA CIRC CONCR  
LEN=0046 INSTALLED 1980  
018 "DIA CIRC CONCR  
LEN=0035 INSTALLED 1980

LENGTH(AH 3199 BK 1732)

024 "DIA CIRC METAL  
LEN=0048 INSTALLED 1980  
FROM 2006/0051 SH

(CONN)  
MIDDLETOWN  
BRISTOL T  
NEW FALLS RD  
(SR2006 SEG 0051/0570)  
(SR2006 SEG 0050/0574)

018 "DIA CIRC CONCR  
LEN=0060 INSTALLED 1980  
BMS EN 09/2029/0070/0000  
2 0 09017 0 00 0082+62

QUEEN ANNE CREEK  
BMSBG 09/2029/0070/0000  
LENGTH(AH 1732 BK 2484)  
INDIAN CREEK DR

(TWP)  
024 "DIA CIRC CONCR  
LEN=0030 INSTALLED 1980  
CINDER LN  
(TWP)

018 "DIA CIRC CONCR  
LEN=0030 INSTALLED 1980  
018 "DIA CIRC CONCR  
LEN=0030 INSTALLED 1980  
018 "DIA CIRC CONCR  
LEN=0030 INSTALLED 1980  
018 "DIA CIRC CONCR  
LEN=0030 INSTALLED 1980



DIR: B TOTAL LEN: 8.837 MI. DIST: 06-1 SR: 2029  
 LEFT MUN: BRISTOL T RIGHT MUN: BRISTOL T

MILL DR  
 (TWP )

0060/0292  
 013854 FT

LESLIE DR  
 (TWP )

0050/2103

LESLIE DR  
 (TWP )


0050/1479

010493 FT

TO 2049/0010 SH  
 (CONN)

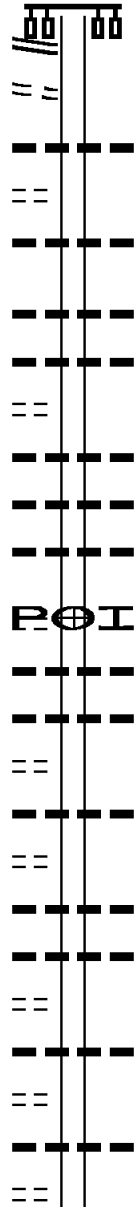
0040/0100

2 0 09017 0 00 0000+00 008192 FT



DIR: B TOTAL LEN: 8.837 MI. DIST: 06-1 SR: 2029  
 LEFT MUN: BRISTOL T RIGHT MUN: BRISTOL T

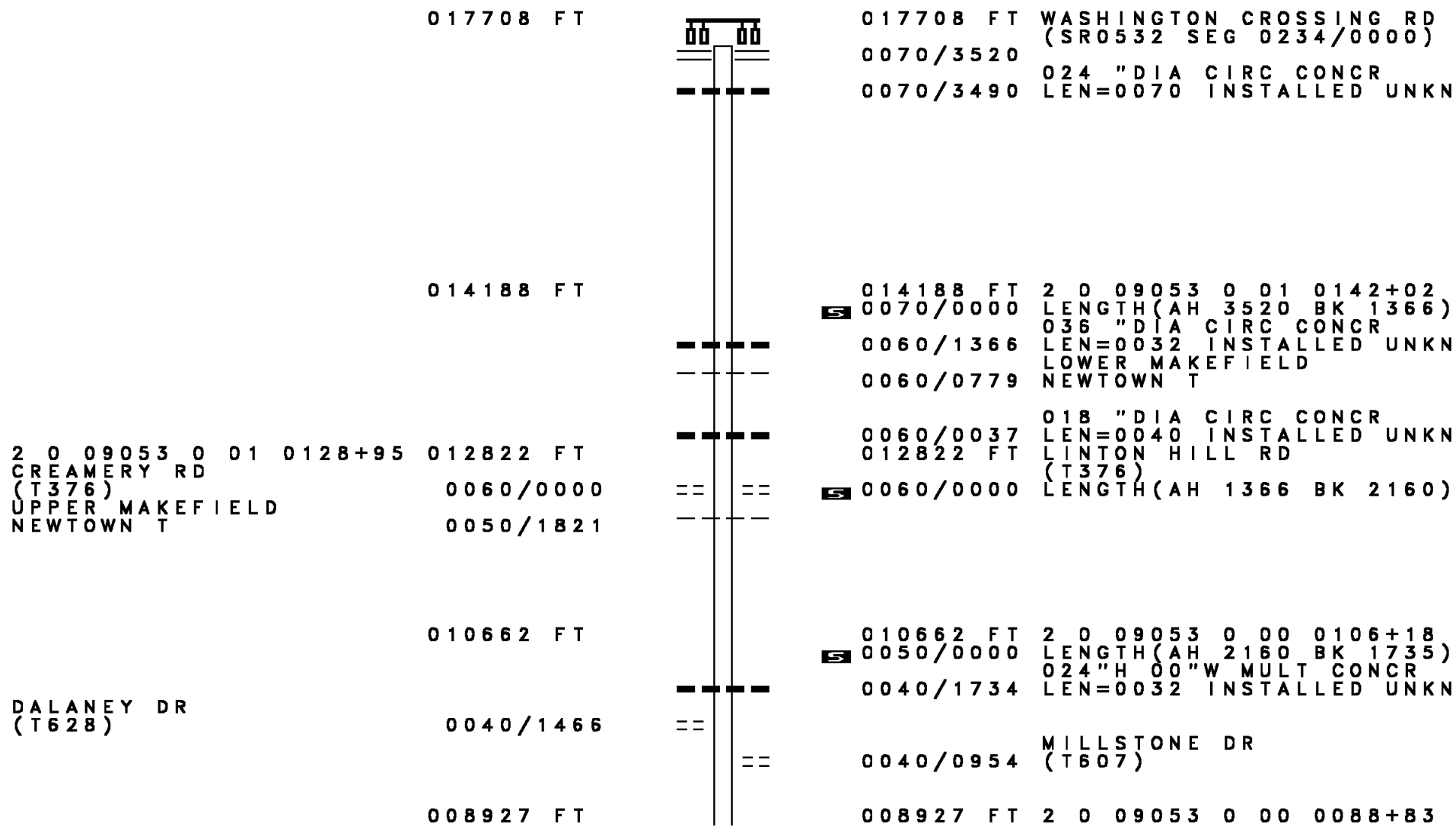
Street Name	Segment	Length	Notes
BATH RD	(SR2049 SEG 0010/0000)	0040/0000	LENGTH(AH 2301 BK 2100)
	FROM 2049/0010 SH	0030/1880	
	(CONN)		
FOREST ST		0030/1846	018 " DIA CIRC CONCR LEN=0045 INSTALLED 1980
(TWP)		0030/1515	018 " DIA CIRC CONCR LEN=0030 INSTALLED 1980
		0030/0908	018 " DIA CIRC CONCR LEN=0034 INSTALLED 1980
		0030/0582	024 " DIA CIRC METAL LEN=0042 INSTALLED 1980
HATFIELD ST		0030/0320	018 " DIA CIRC CONCR LEN=0035 INSTALLED 1980
(TWP)		0030/0065	018 " DIA CIRC CONCR LEN=0020 INSTALLED 1980
		0030/0050	018 " DIA CIRC CONCR LEN=0030 INSTALLED 1980
	006092 FT	006092 FT	1 0 00152 0 01 0060+75
TERRACE RD		0030/0000	(APRA) THIRD DISTRICT F LENGTH(AH 2100 BK 2719)
(TWP)		0020/2432	018 " DIA CIRC CONCR LEN=0062 INSTALLED 1980
		0020/2120	018 " DIA CIRC CONCR LEN=0038 INSTALLED 1980
FAYETTE DR		0020/1526	018 " DIA CIRC CONCR LEN=0038 INSTALLED 1980
(TWP)		0020/1190	018 " DIA CIRC CONCR LEN=0046 INSTALLED 1980
BROAD ST		0020/0870	018 " DIA CIRC CONCR LEN=0052 INSTALLED 1980
(TWP)		0020/0580	018 " DIA CIRC CONCR LEN=0040 INSTALLED 1980
BAYARD ST		0020/0275	024 " H 12 " W CON BOX CUL LEN=0034 INSTALLED 1980
(TWP)		0020/0236	



DIR: B TOTAL LEN: 8.837 MI. DIST: 06-1 SR: 2029  
 LEFT MUN: BRISTOL T RIGHT MUN: BRISTOL T

Location / Segment	Length (FT)	Start Station	End Station	Material / Notes
003373 FT	0020/0032	003373 FT	003373 FT	018" DIA CIRC CONCR INSTALLED 1980
OLD ORCHARD LN (TWP)	0020/0000	0020/0000	003373 FT	1 0 00152 0 01 0033+86 (APRA) LOWER BUCKS HOSP
				NC BATH RD
	0010/3080	0010/3080	0010/3080	018" DIA CIRC CONCR INSTALLED 1980
	0010/2950	0010/2950	0010/2950	018" DIA CIRC CONCR INSTALLED 1980
	0010/2900	0010/2900	0010/2900	BRISTOL
	0010/2421	0010/2421	0010/2421	BRISTOL B
				BMSSEN 09/2029/0010/2364
				1 0 00152 0 00 0000+00
				MILL CREEK
JUGHANLE RD (SR9405 SEG 0250/0972)	0010/2288	0010/2288	0010/2288	0010/2364 BMSBG 09/2029/0010/2364
				BRISTOL PK
				(SR0013 SEG 0181/0000)
				(SR0013 SEG 0180/0000)
	0010/2022	0010/2022	0010/2022	NATIONAL RAILROAD PASSE
	0010/1611	0010/1611	0010/1611	OVERPASS IS RR X-ING
	0010/1545	0010/1545	0010/1545	018" DIA CIRC METAL INSTALLED 1980
HOWELL ST (BORO)	0010/1424	0010/1424	0010/1424	018" DIA CIRC METAL INSTALLED 1980
	0010/1270	0010/1270	0010/1270	018" DIA CIRC METAL INSTALLED 1980
	0010/0950	0010/0950	0010/0950	018" DIA CIRC METAL INSTALLED 1980
				OLD BATH RD
MIFFLIN ST (BORO)	0010/0938	0010/0938	0010/0938	(BORO)
				BUCKLEY ST
	0010/0884	0010/0884	0010/0884	(BORO)
	0010/0580	0010/0580	0010/0580	018" DIA CIRC METAL INSTALLED 1980
	0010/0296	0010/0296	0010/0296	018" DIA CIRC CONCR INSTALLED 1980
	0010/0035	0010/0035	0010/0035	018" DIA CIRC METAL INSTALLED 1980
000000 FT	000000 FT	000000 FT	000000 FT	1 0 00152 0 00 0000+00
				NC BATH ST
				MILL ST
				(BORO)
				MFC BEGIN = C
OTTER ST (BORO)	0010/0000	0010/0000	0010/0000	LENGTH(AH 3373 BK 0000)

DIR: B TOTAL LEN: 3.354 MI. DIST: 06-1 SR: 2028  
 LEFT MUN: UPPER MAKEFIELD T RIGHT MUN: NEWTOWN T



017708 FT

017708 FT WASHINGTON CROSSING RD  
 (SR0532 SEG 0234/0000)  
 0070/3520  
 0070/3490 024 " DIA CIRC CONCR  
 LEN=0070 INSTALLED UNKN

014188 FT

014188 FT 2 0 09053 0 01 0142+02  
 S 0070/0000 LENGTH(AH 3520 BK 1366)  
 036 " DIA CIRC CONCR  
 0060/1366 LEN=0032 INSTALLED UNKN  
 LOWER MAKEFIELD  
 0060/0779 NEWTOWN T

2 0 09053 0 01 0128+95  
 CREAMERY RD  
 (T376)  
 UPPER MAKEFIELD  
 NEWTOWN T

012822 FT  
 0060/0000  
 0050/1821

0060/0037 018 " DIA CIRC CONCR  
 012822 FT LEN=0040 INSTALLED UNKN  
 LINTON HILL RD  
 (T376)  
 S 0060/0000 LENGTH(AH 1366 BK 2160)

DALANEY DR  
 (T628)

010662 FT  
 0040/1466

010662 FT 2 0 09053 0 00 0106+18  
 S 0050/0000 LENGTH(AH 2160 BK 1735)  
 024 "H 00 "W MULT CONCR  
 0040/1734 LEN=0032 INSTALLED UNKN  
 0040/0954 MILLSTONE DR  
 (T607)

008927 FT

008927 FT 2 0 09053 0 00 0088+83

DIR: B TOTAL LEN: 3.354 MI. DIST: 06-1 SR: 2028  
 LEFT MUN: NEWTOWN T RIGHT MUN: NEWTOWN T

Location / Segment	Segment ID	Length (FT)	Material / Details
	0040/0000		024" DIA CIRC CONCR LEN=0032 INSTALLED UNKN LENGTH(AH 1735 BK 2848)
EAGLE RD (SR2083 SEG 0010/0000)	0030/0000	006079 FT	2 0 09053 0 00 0061+00 EAGLE RD (T340) LEN=0032 INSTALLED UNKN LENGTH(AH 2848 BK 2349)
EAGLETON FARMS RD (T599)	0024/1135	0024/2309	018" DIA CIRC CONCR LEN=0045 INSTALLED UNKN
	0024/1135		HEMLOCK DR (T570)
	0024/0373	003730 FT	036"H 24"W ELLIP CONCR LEN=0032 INSTALLED UNKN 0 0 00000 0 00 0000+00
	0024/0000		018" DIA CIRC METAL LEN=0033 INSTALLED UNKN LENGTH(AH 2349 BK 1821)
ROSEFIELD DR (T594)	0020/0840		
	0020/0088	001909 FT	018" DIA CIRC CONCR LEN=0088 INSTALLED UNKN 2 0 09053 0 00 0019+40
	0020/0000		LENGTH(AH 1821 BK 1909)
	0010/1909		036" DIA CIRC CONCR LEN=0040 INSTALLED UNKN
	0010/0714	000000 FT	NEWTOWN WRIGHTSTOWN T
DURHAM RD (SR0413 SEG 0380/0000)	0010/0000		2 0 09053 0 00 0000+00 DURHAM RD (SR0413 SEG 0380/0000) NC ST COOPVILLE RD MFC BEGIN = D LENGTH(AH 1909 BK 0000)

OLD LINCOLN HWY 032313 FT  
 (SR2045 SEG 0040/1010) 0130/3374

RICHARDSON AV 0130/2371  
 (T640)

MONACH CT 0130/1656  
 (PRDR)

HENRY AV 0130/0203  
 (T688)

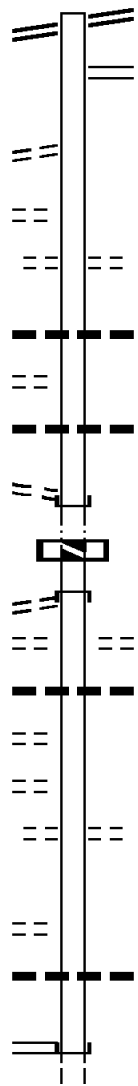
2 0 09029 0 00 0088+69 028939 FT  
 SR 1 SERVICE RD  
 (T679) 0130/0000  
 028939 FT

SR 1 SERVICE RD 0120/2413  
 (T680)  
 OLIVE ST 0120/2155  
 (T393)

MOUNT ROYAL AV 0120/1929  
 (T329)  
 FULTON AV 0120/1694  
 (T337)

DUXBURY RD 0120/0324  
 (T841)

2 0 09029 0 00 0063+80 026526 FT  
 HIGHLAND AV  
 (SR2008 SEG 0030/0000) 0120/0000  
 026526 FT



032313 FT OLD LINCOLN HWY  
 0130/3374 (SR2045 SEG 0040/1010)  
 0130/3075 RICHARDSON AV  
 (SR2066 SEG 0010/0000)

0130/1189 GILLIAM AV  
 (T334)

0130/0360 036"H 00"W MULT CONCR  
 LEN=0030 INSTALLED 1980

0130/0150 018 " DIA CIRC CONCR  
 INTER-BK LEN=0020 INSTALLED 1980  
 SR 1 SERVICE RD  
 (T679)

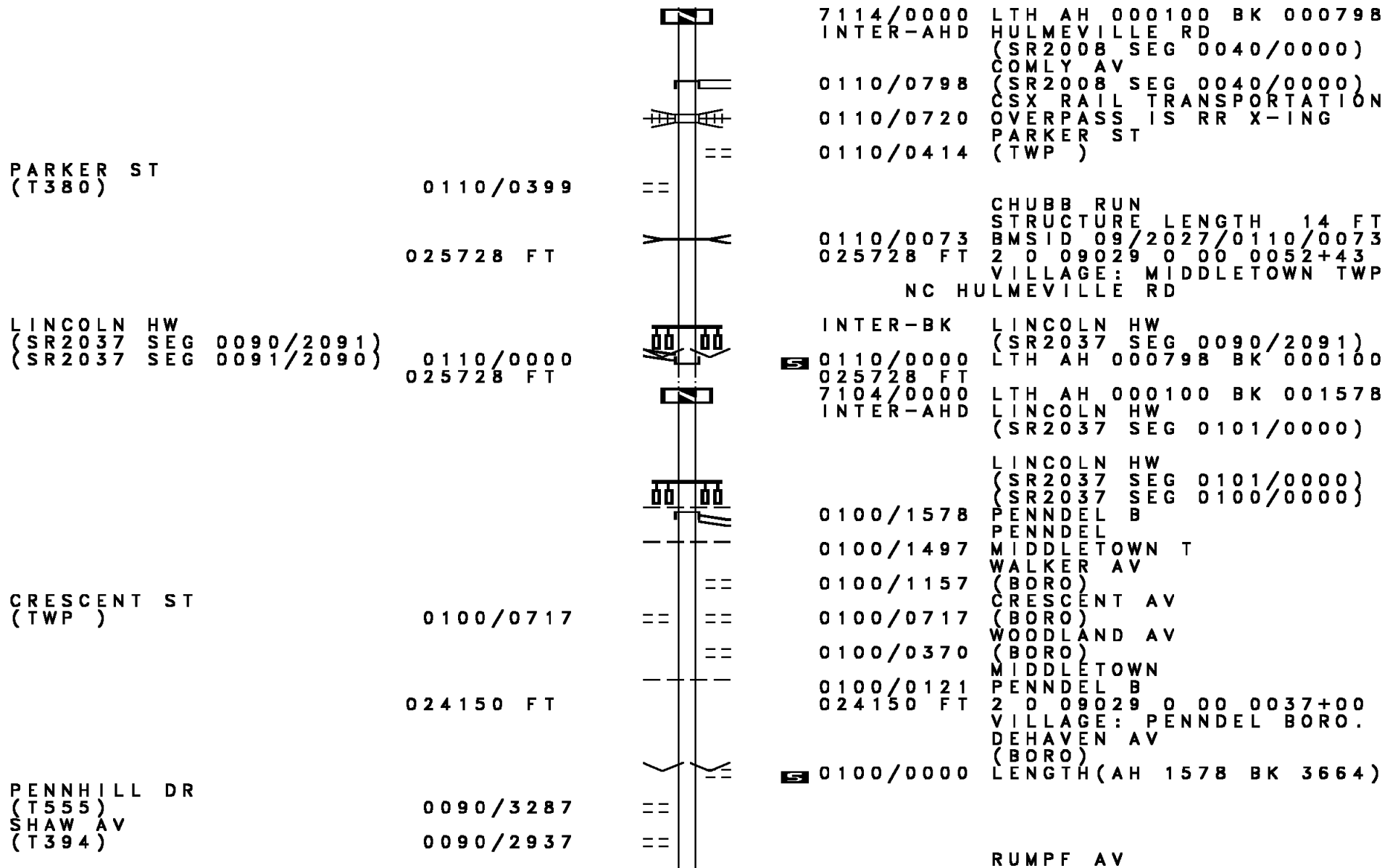
0130/0000 LTH AH 003374 BK 003200  
 028939 FT  
 7124/0000 LTH AH 003200 BK 002413  
 INTER-AHD SR 1 SERVICE RD  
 0120/2413 (T680)  
 0120/2155 HIGHLAND AV  
 (T638)  
 0120/2022 018"H 30"W ELLIP METAL  
 LEN=0030 INSTALLED 1980

0120/1285 POPLAR ST  
 (T335)

0120/0270 018"H 00"W MULT METAL  
 INTER-BK LEN=0030 INSTALLED 1998  
 HULMEVILLE RD  
 (SR2008 SEG 0030/0000)

0120/0000 LTH AH 002413 BK 000100  
 026526 FT

DIR: B TOTAL LEN: 6.120 MI. DIST: 06-1 SR: 2027  
 LEFT MUN: MIDDLETOWN T RIGHT MUN: MIDDLETOWN T



DIR: B TOTAL LEN: 6.120 MI. DIST: 06-1 SR: 2027  
 LEFT MUN: PENNDEL B RIGHT MUN: PENNDEL B

Location	Segment ID	Length	Notes
WOODWARD AV (TWP)	0090/2522		0090/2640 (BORO)
KNOLL AV (T369)	0090/2227		PENNDEL MIDDLETOWN T
HOPEWELL LA (TWP)	0090/1055		036 " DIA CIRC METAL LEN=0032 INSTALLED 1980
MICHELLE CT (TWP)	0090/0878		MIDDLETOWN HULMEVILLE B
PARK AV (BORO)	0090/0353		018 " DIA CIR PLASTIC LEN=0030 INSTALLED 1980
	020486 FT		WALNUT ST (BORO)
	020486 FT		018 " DIA CIR PLASTIC LEN=0040 INSTALLED 2004
			2 0 09029 0 00 0000+00
			BELLEVUE AV (SR0513 SEG 0120/0000)
			SHAMINY ST (SR0513 SEG 0120/0000)
			BELLEVUE AV (SR0513 SEG 0120/0000)
			LTH AH 003664 BK 000100
			LTH AH 000100 BK 000429
			BELLEVUE AV (SR0513 SEG 0110/1408)
			TRENTON AV (SR2018 SEG 0010/0000)
HULMEVILLE RD (SR0513 SEG 0110/1408)	0080/0429		
WATER ST (BORO)	0080/0330		
	020057 FT		020057 FT 1 0 00484 1 00 0003+74
			MAIN AV (SR2064 SEG 0010/0000)
			NC HULME ST
			MFC BEGIN = D
ESTELL AL (BORO)	0070/1026		LENGTH(AH 0429 BK 1621)
			048 " DIA CIRC CONCR



EXTRACT DATE: 12/21/2020  
PRINT DATE: 12/23/2020

ROADWAY MANAGEMENT SYSTEM  
SLD COUNTY/SR - ANNUAL PRINT

PAGE NUMBER: 521  
COUNTY: BUCKS

DIR: B TOTAL LEN: 6.120 MI.  
LEFT MUN: HULMEVILLE B

DIST: 06-1 SR: 2027  
RIGHT MUN: HULMEVILLE B

018436 FT

0070/0080 LEN=0026 INSTALLED 1980  
018436 FT 1 1 02659 0 00 0032+89  
PENNSYLVANIA AV  
(BORO)  
5 0070/0000 LENGTH(AH 1621 BK 3660)  
REETZ AV  
(BORO)  
0060/3105 018 "DIA CIRC CONCR  
0060/2548 LEN=0030 INSTALLED 1980  
018 "DIA CIRC CONCR  
0060/2215 LEN=0030 INSTALLED 1980  
FORD AV  
(BORO)  
0060/2172 018 "DIA CIRC CONCR  
0060/1813 LEN=0026 INSTALLED 1980  
048"H 60"W CON BOX CUL  
0060/1413 LEN=0030 INSTALLED 1980  
024 "DIA CIRC METAL  
0060/0965 LEN=0030 INSTALLED 1980  
HULMEVILLE  
MIDDLETOWN T  
0060/0500 024 "DIA CIR PLASTIC  
0060/0037 LEN=0060 INSTALLED 1980  
014776 FT 1 1 00276 0 00 0179+60  
VILLAGE: HULMEVILLE BOR  
NC MA IN ST  
ZIMMERMAN LN  
(SR2042 SEG 0010/0000)  
MFC BEGIN = E  
MIDDLETOWN  
BRISTOL T  
5 0060/0000 LENGTH(AH 3660 BK 3608)  
018 "DIA CIRC METAL  
0050/3530 LEN=0032 INSTALLED 1980  
024"H 36"W ELLIP METAL  
0050/3330 LEN=0032 INSTALLED 1980  
018 "DIA CIRC CONCR  
0050/3000 LEN=0037 INSTALLED 1980  
I-276  
0050/2287 OP ID 09/7276/9903/5521  
018 "DIA CIRC METAL  
0050/1725 LEN=0032 INSTALLED 1980  
NICHOL AV  
(TWP)  
0050/1100 FROM 2006/0020 SH  
(CONN)  
0050/0518 NEW FALLS RD  
(SR2006 SEG 0020/0000)

014776 FT

NEW FALLS RD

DIR: B TOTAL LEN: 6.120 MI. DIST: 06-1 SR: 2027  
 LEFT MUN: BRISTOL T RIGHT MUN: BRISTOL T

(SR2006 SEG 0020/0000) 0050/0408  
 FROM 2006/0010 SH  
 (CONN) 0050/0280  
 LOWER RD  
 (TWP) 0050/0184  
 011168 FT

0050/0408  
 011168 FT 1 1 00276 0 01 0143+56  
 A AV (DNR)  
 (TWP)  
 5 0050/0000 LENGTH(AH 3608 BK 3116)

LOWER RD  
 (TWP) 0040/1535  
 HAZEL AV  
 (TWP) 0040/1009

0040/1585 DELL AV  
 (TWP)  
 0040/1021 HAZEL AV  
 (TWP)  
 0040/0959 BMS EN 09/2027/0040/0939  
 0 0 00000 0 00 0000+00  
 BRANCH OF NESHAMINY CRE  
 0040/0939 BMSBG 09/2027/0040/0939

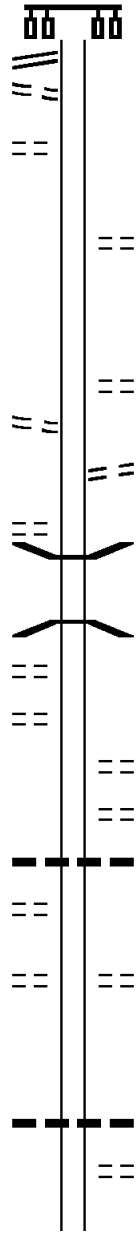
PARKVIEW AV  
 (TWP) 0040/0771  
 RITTER AV  
 (TWP) 0040/0580

0040/0512 RITTER AV  
 (TWP)  
 0040/0258 WILLOW AV  
 (TWP)  
 018 " DIA CIRC METAL  
 0040/0249 LEN=0025 INSTALLED 1980

WILLOW AV  
 (TWP) 0040/0206  
 1 1 00276 0 01 0112+36 008052 FT  
 RIVERSIDE AV  
 (TWP) 0040/0000

008052 FT FORD RD  
 (TWP)  
 5 0040/0000 LENGTH(AH 3116 BK 2681)

0030/1140 018 " DIA CIRC METAL  
 LEN=0055 INSTALLED 1980  
 CROSSINGS DR  
 (TWP)  
 024 " DIA CIRC CONCR



EXTRACT DATE: 12/21/2020  
PRINT DATE: 12/23/2020

ROADWAY MANAGEMENT SYSTEM  
SLD COUNTY/SR - ANNUAL PRINT

PAGE NUMBER: 519  
COUNTY: BUCKS

DIR: B TOTAL LEN: 6.120 MI.  
LEFT MUN: BRISTOL T

DIST: 06-1 SR: 2027  
RIGHT MUN: BRISTOL T

Stationing	Notes	Stationing	Notes
005371 FT	POE	0030/0310	LEN=0120 INSTALLED 1980
		005371 FT	1 1 00276 0 01 0085+89 (APRA) KEYSTONE IND. PA GRUNDYS LN (TWP )
		0030/0000	LENGTH(AH 2681 BK 2347) 024 "DIA CIRC CONCR
		0020/2052	LEN=0042 INSTALLED 1980
		0020/1314	OP ID 09/0095/0385/0000 INTERSTATE 95 (SB)
		0020/1197	OP ID 09/0095/0384/0000 INTERSTATE 95 (NB)
		0020/1091	NEWPORT RD (SR2004 SEG 0010/0000)
		0020/0552	015 "DIA CIRC CONCR LEN=0026 INSTALLED 1980
		0020/0223	015 "DIA CIRC CONCR LEN=0026 INSTALLED 1980
003024 FT		003024 FT	1 1 00072 0 00 0030+36 PROSPECT AV (TWP )
		0020/0000	LENGTH(AH 2347 BK 3024) MAPLE AV (TWP )
		0010/2606	DIXON AV (TWP )
		0010/2119	(TWP )
		0010/1840	018 "DIA CIRC CONCR LEN=0020 INSTALLED 2016
		0010/1782	HILARY AV (TWP )
NESHAMINY RD (TWP )		0010/1548	
CHARLES AV (TWP )		0010/0713	
		0010/0413	DOLORES LN (TWP )
		0010/0325	018 "DIA CIRC METAL LEN=0025 INSTALLED 1980
		0010/0140	018 "DIA CIRC METAL LEN=0025 INSTALLED 1980
000000 FT		000000 FT	1 1 00072 0 00 0000+00 VILLAGE: BRISTOL TWN SHP NC NEWPORTVILLE RD BRISTOL PK (SR0013 SEG 0130/0585)
		0010/0000	MFC BEGIN = D LENGTH(AH 3024 BK 0000)

013056 FT

013038 FT  
 INTER-AHD

CALHOUN ST  
 (BORO)  
 DELMORR AV  
 (SR0032 SEG 0060/1556)

0070/1444  
 0070/1389

BMSEN 09/2026/0070/1319  
 0 0 00000 0 00 0000+00  
 PENNSYLVANIA CANAL

0070/1319

BMSBG 09/2026/0070/1319  
 CROWN ST

0070/0871

(BORO)  
 018 " DIA CIRC CONCR  
 LEN=0026 INSTALLED UNKN

0070/0822

018 " DIA CIRC CONCR  
 LEN=0052 INSTALLED UNKN

011612 FT

0070/0366  
 011594 FT

1 1 01809 0 00 0024+91  
 PENNSYLVANIA AV  
 (SR2073 SEG 0080/0000)

PENNSYLVANIA AV  
 (SR2073 SEG 0080/0000) 0070/0000

5 0070/0000

LENGTH(AH 1444 BK 0941)  
 018 " DIA CIRC CONCR  
 LEN=0052 INSTALLED UNKN  
 024 " DIA CIRC CONCR

0060/0891

LEN=0036 INSTALLED UNKN  
 1 1 01809 0 00 0015+09

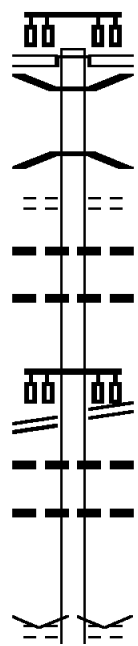
010671 FT

0060/0305  
 010653 FT

VILLAGE: MORRISVILLE B  
 LAFAYETTE AV  
 (T628)

5 0060/0000

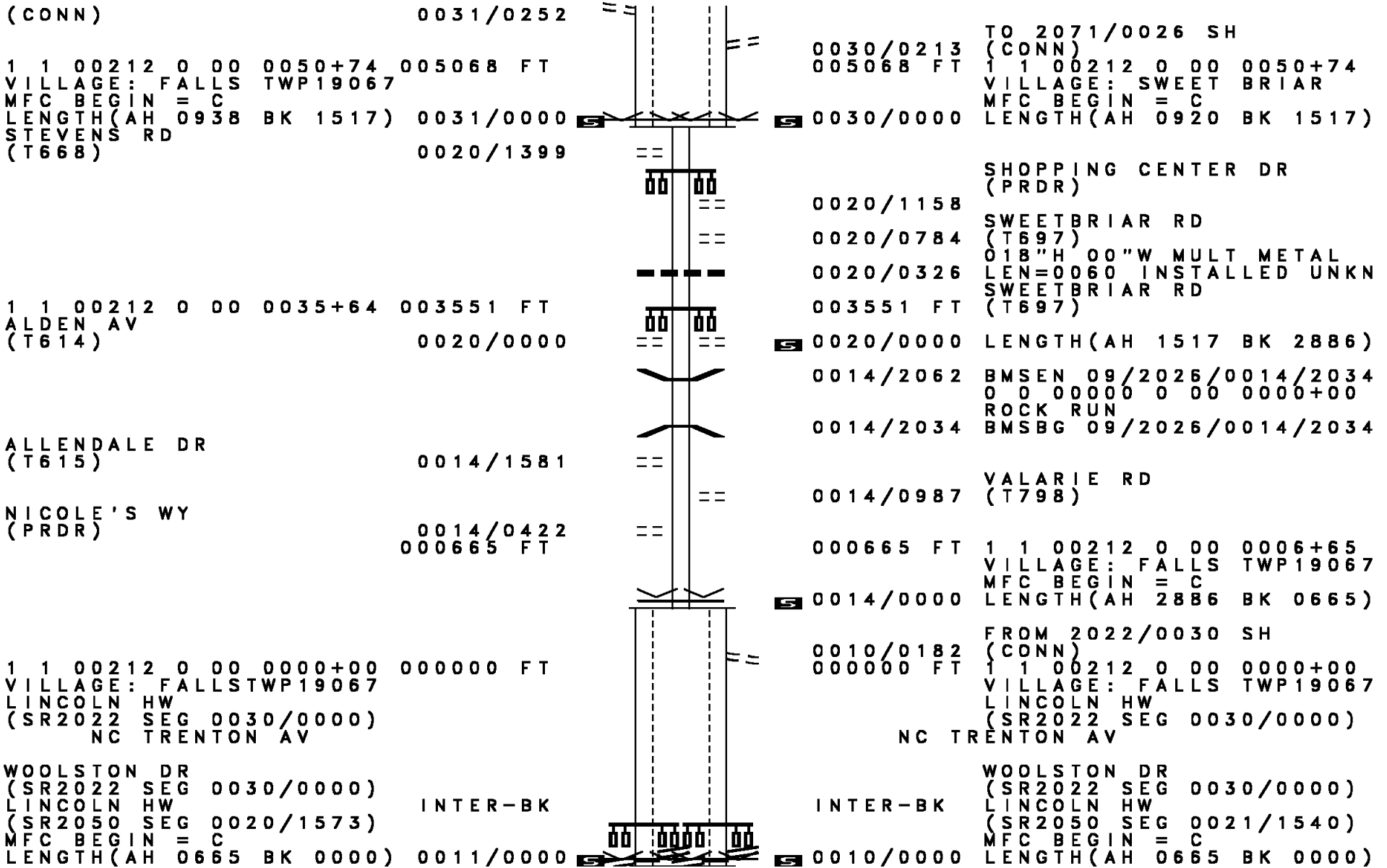
LENGTH(AH 0941 BK 1380)



DIR: E TOTAL LEN: 2.473 MI. DIST: 06-1 SR: 2026  
 LEFT MUN: MORRISVILLE B RIGHT MUN: MORRISVILLE B

Location / Segment	Segment ID	Length / Notes	Right Side Details
MORRISVILLE FALLS T	0050/1339		
HAMILTON AV (T477)	0050/0735		JEFFERSON AV (BORO)
DECOU DR (T685)	0050/0127		HAMILTON BL (BORO)
	009291 FT		TAFT AV (BORO)
			009273 FT 1 1 01809 0 00 0000+00
			NC TR RENTON AV
			LINCOLN AV (BORO)
			0050/0000 LENGTH(AH 1380 BK 3285)
			NOLAN AV (TWP)
			0040/2888
			DOLORO DR (TWP)
			0040/2209
			CARLISLE DR (TWP)
			0040/1465
			0040/0859 018 "DIA CIRC CONCR LEN=0024 INSTALLED UNKN
BIG OAK RD (SR2024 SEG 0090/1511)	0040/0840		MORRISVILLE FALLS T
			0040/0840
			0040/0055 018 "DIA CIRC CONCR LEN=0050 INSTALLED UNKN
	006006 FT		005988 FT 1 1 00212 0 00 0058+25
			NC W TRENTON AV PLAZA BL (TWP)
			0040/0000 MFC BEGIN = C LENGTH(AH 3285 BK 0920)
			FROM 2071/0026 SH (CONN)
TO 2071/0030 SH (CONN)	0031/0529		0030/0512
PINE GROVE RD (SR2071 SEG 0026/1588)	0031/0387		PINE GROVE RD (SR2071 SEG 0026/1588)
FROM 2071/0026 SH			0030/0327

DIR: E TOTAL LEN: 2.473 MI. DIST: 06-1 SR: 2026  
LEFT MUN: FALLS T RIGHT MUN: FALLS T



(CONN) 0031/0252  
1 1 00212 0 00 0050+74 005068 FT  
VILLAGE: FALLS TWP19067  
MFC BEGIN = C  
LENGTH(AH 0938 BK 1517) 0031/0000  
STEVENS RD  
(T668) 0020/1399

1 1 00212 0 00 0035+64 003551 FT  
ALDEN AV  
(T614) 0020/0000

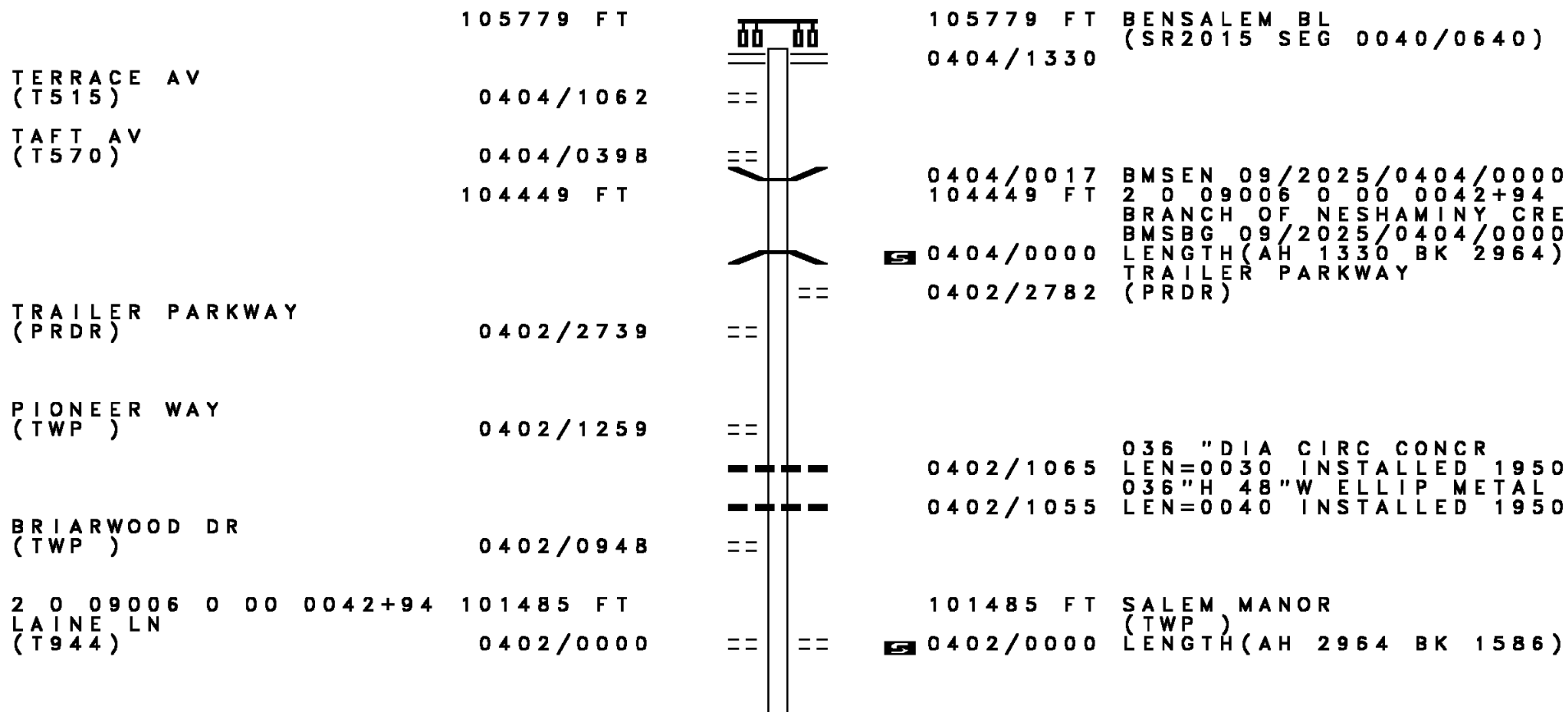
ALLENDALE DR  
(T615) 0014/1581

NICOLE'S WY  
(PRDR) 0014/0422  
000665 FT

1 1 00212 0 00 0000+00 000000 FT  
VILLAGE: FALLS TWP19067  
LINCOLN HW  
(SR2022 SEG 0030/0000)  
NC TRENTON AV

WOOLSTON DR  
(SR2022 SEG 0030/0000)  
LINCOLN HW  
(SR2050 SEG 0020/1573)  
MFC BEGIN = C  
LENGTH(AH 0665 BK 0000) 0011/0000

0030/0213  
005068 FT TO 2071/0026 SH  
(CONN)  
1 1 00212 0 00 0050+74  
VILLAGE: SWEET BRIAR  
MFC BEGIN = C  
LENGTH(AH 0920 BK 1517)  
0030/0000  
SHOPPING CENTER DR  
(PRDR)  
0020/1158  
SWEETBRIAR RD  
(T697)  
018"H 00"W MULT METAL  
LEN=0060 INSTALLED UNKN  
SWEETBRIAR RD  
003551 FT  
(T697)  
0020/0000 LENGTH(AH 1517 BK 2886)  
0014/2062 BMS EN 09/2026/0014/2034  
0 0 00000 0 00 0000+00  
ROCK RUN  
0014/2034 BMSBG 09/2026/0014/2034  
VALARIE RD  
(T798)  
0014/0987  
000665 FT 1 1 00212 0 00 0006+65  
VILLAGE: FALLS TWP19067  
MFC BEGIN = C  
LENGTH(AH 2886 BK 0665)  
0014/0000 FROM 2022/0030 SH  
(CONN)  
1 1 00212 0 00 0000+00  
VILLAGE: FALLS TWP19067  
LINCOLN HW  
(SR2022 SEG 0030/0000)  
NC TRENTON AV  
WOOLSTON DR  
(SR2022 SEG 0030/0000)  
LINCOLN HW  
(SR2050 SEG 0021/1540)  
MFC BEGIN = C  
LENGTH(AH 0665 BK 0000)



DIR: B TOTAL LEN: 20.034 MI. DIST: 06-1 SR: 2025  
 LEFT MUN: BENSALAM T RIGHT MUN: BENSALAM T

Stationing	Street Name	Notes
099899 FT	HULMEVILLE RD (SR0513 SEG 0090/0802)	INTER-BK (SR0513 SEG 0090/0000) MFC BEGIN = D
0372/1865	PASUQUALONE BL (T889)	LTH AH 001586 BK 000775
0372/1009	2 0 09006 0 00 0076+10 WELLINGTON DR (T924)	LTH AH 000775 BK 001865
0372/0000	WINDING BROOK DR (T956)	INTER-AHD HULMEVILLE RD (SR0513 SEG 0090/0802)
0364/0750	ROSEMARIE DR (T954)	BRIDLE LN (T218)
096064 FT	BENSALAM BL (T748)	LENGTH(AH 1865 BK 1970)
0362/1029	THIRD AV (T698)	018 "DIA CIRC CONCR LEN=0040 INSTALLED 1950
0362/0526		0 0 00000 0 00 0000+00
0362/0132		COLOMBIA DR (T217)
0362/0125		LENGTH(AH 1970 BK 1327)
094737 FT		SADDLEBROOK DR (TWP)
0362/0000		018 "DIA CIRC METAL LEN=0034 INSTALLED 1950
093440 FT		RICHLIEU RD (SR2035 SEG 0040/1550)
		LENGTH(AH 1327 BK 1297)
		0 0 00000 0 00 0000+00



DIR: B TOTAL LEN: 20.034 MI. DIST: 06-1 SR: 2025  
 LEFT MUN: BENSALAM T RIGHT MUN: BENSALAM T

HILLSIDE AV  
(T710)

0352/0898

2 0 09006 0 00 0148+00 091431 FT  
 OVERLAND RD  
(T345)

0352/0000

SUMMIT LN  
(T372)

0342/1574

GRANDVIEW AV  
(T325)

0342/0944

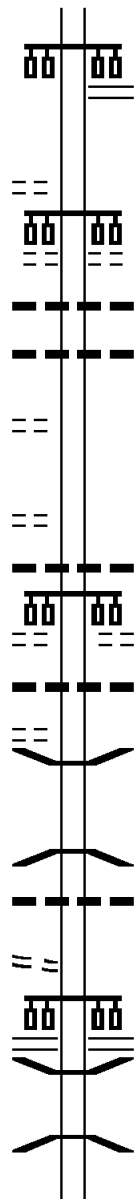
BELMONT AV  
(T397)

0342/0486  
 088900 FT

PALM AV  
(TWP )

0332/1152

087123 FT



GALLOWAY RD  
(SR2023 SEG 0034/1652)  
 0354/0000 LENGTH(AH 1297 BK 2009)

NESHAMINY BL  
(T321)  
 0352/0408  
 0352/0286 018 "DIA CIRC CONCR  
 LEN=0042 INSTALLED 1950  
 0352/0021 018 "DIA CIRC METAL  
 LEN=0028 INSTALLED 1950  
 091431 FT  
 0352/0000 LENGTH(AH 2009 BK 2531)

0342/1251 018 "DIA CIRC CONCR  
 LEN=0034 INSTALLED 1950  
 NESHAMINY MALL  
(PRDR)  
 0342/0944 018 "DIA CIRC METAL  
 LEN=0034 INSTALLED 1950  
 0342/0718  
 0342/0122 BMS EN 09/2025/0342/0000  
 088900 FT 2 0 09006 0 00 0167+93  
 LINCOLN HWY (NB)  
 BMSBG 09/2025/0342/0000  
 0342/0000 LENGTH(AH 2531 BK 1777)  
 018 "DIA CIRC CONCR  
 0332/1764 LEN=0036 INSTALLED 1950

OLD LINCOLN HW  
(SR2037 SEG 0040/2629)  
 0332/1054  
 0332/0644 BMS EN 09/2025/0332/0626  
 0 0 00000 0 00 0000+00  
 BRANCH OF NESHAMINY CRE  
 BMSBG 09/2025/0332/0626  
 0332/0626  
 087123 FT 2 0 09006 0 00 0186+78

EXTRACT DATE: 12/21/2020  
PRINT DATE: 12/23/2020

ROADWAY MANAGEMENT SYSTEM  
SLD COUNTY/SR - ANNUAL PRINT

PAGE NUMBER: 512  
COUNTY: BUCKS

DIR: B TOTAL LEN: 20.034 MI.  
LEFT MUN: BENSALAM T

DIST: 06-1 SR: 2025  
RIGHT MUN: BENSALAM T

Location	Stationing	Notes
		CONSOLIDATED RAIL CORPO OVERPASS IS RR X-ING LENGTH(AH 1777 BK 1960) GROVE AV (T331)
BROOK AV (TWP)	0324/1174	0324/1678
SUMMIT AV (T496)	0324/1004	0324/1158 018 "DIA CIRC CONCR LEN=0030 INSTALLED 1950 PINE ST (T303)
CLAYTON AV (T494) BENSALAM LOWER SOUTHAMPTON T	0324/0361 0324/0347	0324/0918 BMS EN 09/2025/0324/0904 2 0 09006 0 00 0224+81 BRANCH NESHAMINY CREEK 0324/0904 BMSBG 09/2025/0324/0904
0 0 00000 0 00 0000+00 SILES AV (T331) FULTON ST (T495)	085163 FT 0324/0000 0322/1823	0324/0325 018 "DIA CIRC METAL 085163 FT LEN=0040 INSTALLED 1950 0324/0000 LENGTH(AH 1960 BK 1845)
FERNBROOK AV (T345) MARSHALL AV (T330)	0322/1482 0322/1199	0322/1640 018 "DIA CIRC METAL LEN=0030 INSTALLED 1950
LONSDALE AV (T378) BAILEY AV (T377)	0322/0804 0322/0739	0322/1138 SPRUCE AV (T337) 0322/1100 018 "DIA CIRC METAL LEN=0035 INSTALLED 1950 SOMERS AV (T343) 0322/0896
		0322/0478 WILLOW AV (T339) 0322/0365 018 "DIA CIRC CONCR LEN=0030 INSTALLED 1950 CHESTER AV (T341) 0322/0240

DIR: B TOTAL LEN: 20.034 MI. DIST: 06-1 SR: 2025  
 LEFT MUN: LOWER SOUTHAMPTON T RIGHT MUN: LOWER SOUTHAMPTON T

Stationing	Street Name	Notes
083318 FT		
0314/1796	HILTON AV (T337)	0322/0000 LENGTH(AH 1845 BK 1864)
0314/0690	SCOTT ST (T374)	BROWNSVILLE RD (SR2043 SEG 0050/0000)
081454 FT	HERRICK AV (T583)	BENSALEM LOWER SOUTHAMPTON T
0312/1402	LOCKWOOD LN (T557)	MAGEE ST (T339)
0312/0807	SHADYBROOK LN (T560)	SOUTH SCOTT ST (T341)
079659 FT		ACORN ST (T487)
0302/1187	DELWHIT DR (T547)	GRAND ST (T544)
078180 FT		0314/0000 LENGTH(AH 1864 BK 1795)
		0312/1728 (T566)
		0312/1289 036 " DIA CIR PLASTIC LEN=0040 INSTALLED 1950 SAXON DR (TWP )
		0312/0999
		079659 FT 2 0 09006 0 00 0261+25 MEADOWBROOK RD (T376)
		0312/0000 LENGTH(AH 1795 BK 1479)
		078180 FT 2 0 09006 0 00 0276+04 BRIDGETOWN PK (SR0213 SEG 0030/0000) NC BRISTOL RD
		INTER-BK BRIDGETOWN PK (SR0213 SEG 0030/0000) MFC BEGIN = C
		0302/0000 LTH AH 001479 BK 000700

DIR: B TOTAL LEN: 20.034 MI. DIST: 06-1 SR: 2025  
 LEFT MUN: LOWER SOUTHAMPTON T RIGHT MUN: LOWER SOUTHAMPTON T

Stationing	Feature	Description
078180 FT		078180 FT
BRIDGETOWN PK (SR0213 SEG 0030/0719)	0282/2972	7292/0000 LTH AH 000700 BK 002972 INTER-AHD BRIDGETOWN PK (SR0213 SEG 0030/0719)
BELLWOOD DR (T864)	0282/2036	0282/2972
		BELLWOOD DR (TWP)
	0282/1428	018 " DIA CIRC CONCR LEN=0030 INSTALLED 1950 RETAINING WALL END
	0282/0987	BMSID 09/2025/0282/0679
	0282/0852	030 " DIA CIRC CONCR
	0282/0780	LEN=0045 INSTALLED 1950 BMSEN 09/2025/0282/0707
	0282/0707	0 0 00000 0 00 0000+00 NORFOLK SOUTHERN RAI RR BMSBG 09/2025/0282/0707
	0282/0679	RETAINING WALL BEGIN
	0282/0274	BMSID 09/2025/0282/0679 RETAINING WALL END
	0282/0142	BMSID 09/2025/0282/0137
	0282/0137	018 " DIA CIRC CONCR LEN=0060 INSTALLED 1950 RETAINING WALL BEGIN
	0282/0067	BMSID 09/2025/0282/0137
075208 FT		018 " DIA CIRC CONCR LEN=0060 INSTALLED 1952 2 0 09147 0 00 0044+60 BUCK RD (SR0532 SEG 0070/0000) NC OLD BRISTOL RD
		INTER-BK BUCK RD (SR0532 SEG 0070/0000) MFC BEGIN = D
BUCK RD (SR0532 SEG 0070/0673)	0262/2285	0282/0000 LTH AH 002972 BK 000700 075208 FT 7272/0000 LTH AH 000700 BK 002285 INTER-AHD BUCK RD (SR0532 SEG 0070/0673) NORTHAMPTON T
	0262/1455	BMSEN 09/2025/0262/1406 0 0 00000 0 00 0000+00 IRONWORKS CREEK
	0262/1406	BMSBG 09/2025/0262/1406

DIR: B TOTAL LEN: 20.034 MI. DIST: 06-1 SR: 2025  
 LEFT MUN: NORTHAMPTON T RIGHT MUN: NORTHAMPTON T

Stationing	Notes	Stationing	Notes
072923 FT		072923 FT	2 0 09147 0 00 0021+75 WITHERINGTON DR (T529)
		0262/0000	LENGTH(AH 2285 BK 2144)
MURRAY RD (T334)		0252/0673	NORTHAMPTON LOWER SOUTHAMPTON T
0252/0663		0252/0444	015 " DIA CAST IRON LEN=0026 INSTALLED 1950
070779 FT		070779 FT	2 0 09147 0 00 0000+00 BRISTOL RD (SR2063 SEG 0010/3441)
		NC CH	INQUAPIN RD CHINQUAPIN RD (T350)
		0252/0000	MFC BEGIN = E LOWER SOUTHAMPTON UPPER SOUTHAMPTON T LENGTH(AH 2144 BK 2082)
MURRAY RD (T334)		0242/1243	
068697 FT		068697 FT	2 0 09044 0 00 0055+27 BUCK HILL DR (T634)
		0242/0000	LENGTH(AH 2082 BK 2167) UPPER SOUTHAMPTON
		0232/1648	NORTHAMPTON T
		0232/1418	018 " DIA CIR PLASTIC LEN=0028 INSTALLED 1950
		0232/1055	BUCK HILL DR (T634)
KAY DR (T403)		0232/0511	
		0232/0008	018 " DIA CIRC METAL LEN=0040 INSTALLED 1950
		066530 FT	BUSTLETON PK (SR2061 SEG 0030/0000)
2 0 09044 0 00 0076+72	066530 FT	0232/0000	MFC BEGIN = D LENGTH(AH 2167 BK 0925)
CHURCHVILLE LN			
(SR2061 SEG 0030/0000)			

EXTRACT DATE: 12/21/2020  
PRINT DATE: 12/23/2020

ROADWAY MANAGEMENT SYSTEM  
SLD COUNTY/SR - ANNUAL PRINT

PAGE NUMBER: 508  
COUNTY: BUCKS

DIR: B TOTAL LEN: 20.034 MI.  
LEFT MUN: NORTHAMPTON T

DIST: 06-1 SR: 2025  
RIGHT MUN: NORTHAMPTON T

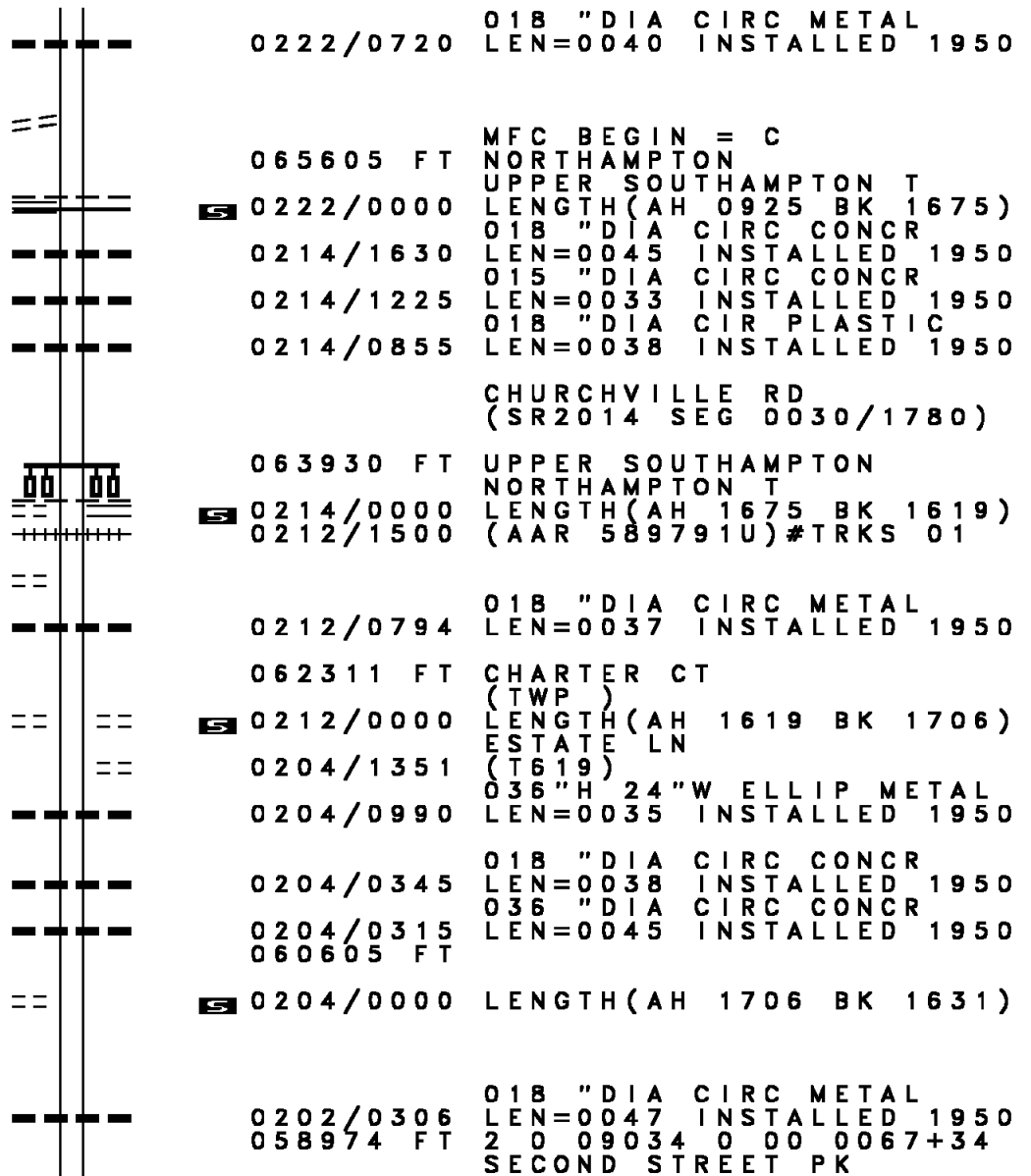
TO 2065/0010 SH  
(CONN) 0222/0101  
1 0 00918 0 00 0106+11 065605 FT  
BUSTLETON PK  
(SR2065 SEG 0010/0000) 0222/0000

0 0 00000 0 00 0000+00 063930 FT  
KNOWLES AV  
(T795) 0214/0000  
SCOTT DR  
(T922) 0212/1019

2 0 09034 0 00 0033+30 062311 FT  
HILLTOP DR  
(T398) 0212/0000

0 0 00000 0 00 0000+00 060605 FT  
SHERWOOD DR  
(T491) 0204/0000

058974 FT



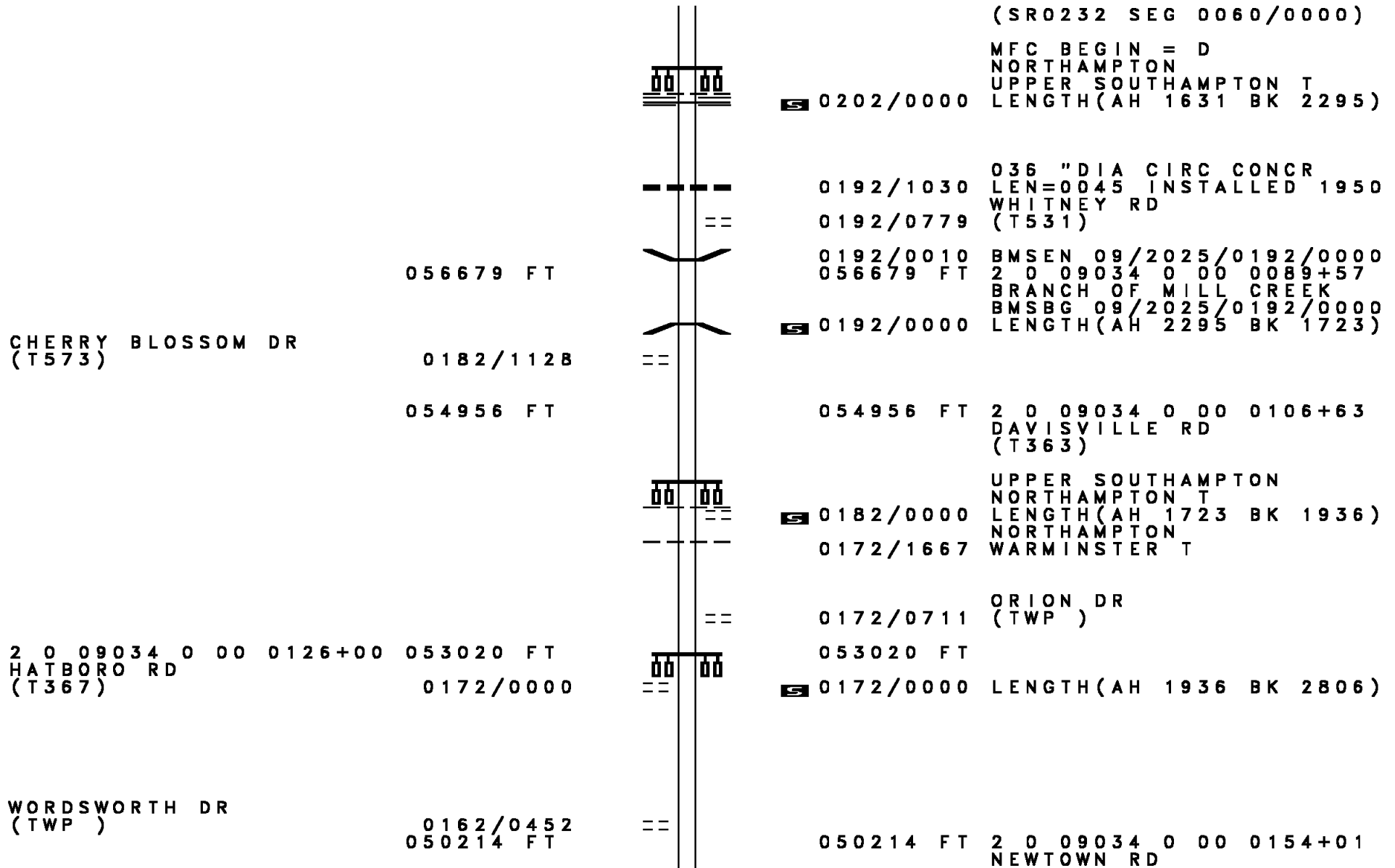
EXTRACT DATE: 12/21/2020  
PRINT DATE: 12/23/2020

ROADWAY MANAGEMENT SYSTEM  
SLD COUNTY/SR - ANNUAL PRINT

PAGE NUMBER: 507  
COUNTY: BUCKS

DIR: B TOTAL LEN: 20.034 MI.  
LEFT MUN: NORTHAMPTON T

DIST: 06-1 SR: 2025  
RIGHT MUN: NORTHAMPTON T



DIR: B TOTAL LEN: 20.034 MI. DIST: 06-1 SR: 2025  
 LEFT MUN: WARMINSTER T RIGHT MUN: WARMINSTER T

0 0 00000 0 00 0000+00 048163 FT  
 WORDSWORTH DR  
 (TWP)

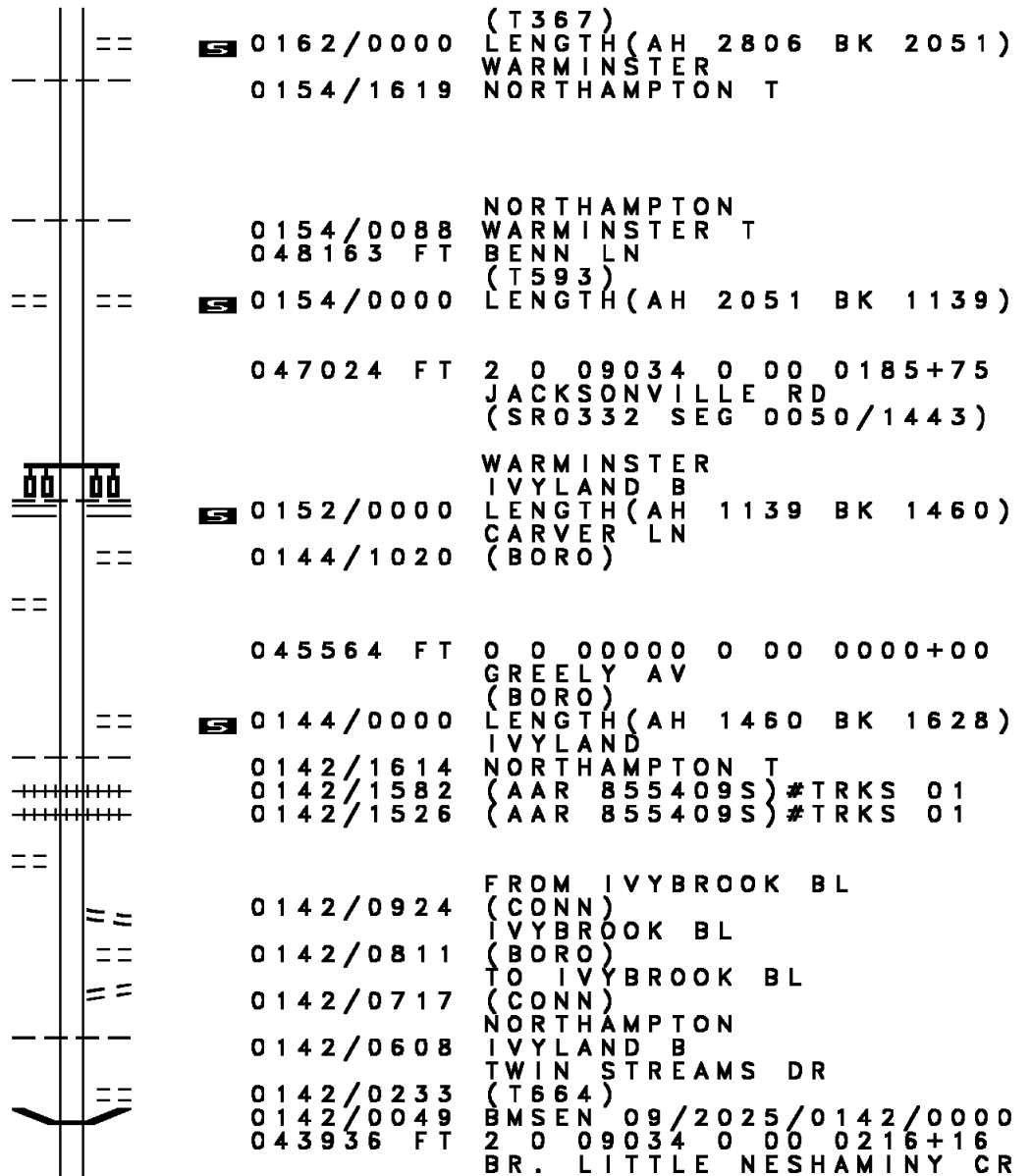
0154/0000  
 047024 FT

IVY GREENE RUN  
 (BORO)

0144/0653  
 045564 FT

MILES RD  
 (PRDR)

0142/1354  
 043936 FT



(T367)  
 S 0162/0000 LENGTH(AH 2806 BK 2051)  
 0154/1619 WARMINSTER  
 NORTHAMPTON T

0154/0088 NORTHAMPTON  
 048163 FT WARMINSTER T  
 BENN LN  
 (T593)  
 S 0154/0000 LENGTH(AH 2051 BK 1139)

047024 FT 2 0 09034 0 00 0185+75  
 JACKSONVILLE RD  
 (SR0332 SEG 0050/1443)

WARMINSTER  
 S 0152/0000 IVYLAND B  
 LENGTH(AH 1139 BK 1460)  
 0144/1020 CARVER LN  
 (BORO)

045564 FT 0 0 00000 0 00 0000+00  
 GREELY AV  
 (BORO)  
 S 0144/0000 LENGTH(AH 1460 BK 1628)  
 IVYLAND

0142/1614 NORTHAMPTON T  
 0142/1582 (AAR 855409S) #TRKS 01  
 0142/1526 (AAR 855409S) #TRKS 01

0142/0924 FROM IVYBROOK BL  
 (CONN)  
 0142/0811 IVYBROOK BL  
 (BORO)  
 TO IVYBROOK BL  
 0142/0717 (CONN)  
 NORTHAMPTON

0142/0608 IVYLAND B  
 TWIN STREAMS DR  
 (T664)  
 0142/0233 BMS EN 09/2025/0142/0000  
 0142/0049 2 0 09034 0 00 0216+16  
 043936 FT BR. LITTLE NESHAMINY CR



Stationing	Structure / Notes	Length	Material / Details
	BMSBG 09/2025/0142/0000 IVYLAND WARWICK T	0142/0000	LENGTH(AH 1628 BK 1781)
		0134/0876	018" DIA CIRC CONCR LEN=0060 INSTALLED 1950 MEARNS RD (SR2077 SEG 0040/0000)
	WARWICK WARMINSTER T	0134/0838 0134/0395	BMSSEN 09/2025/0134/0381 2 0 09034 0 00 0248+48 BR. LITTLE NESHAMINY CK
042155 FT		0134/0381 042155 FT	BMSBG 09/2025/0134/0381 0 0 00000 0 00 0000+00 LAUREL AV (T583)
		0134/0000	LENGTH(AH 1781 BK 1403)
	MANOR DR (T610)	0132/0589	
2 0 09034 0 00 0248+48 TULIP RD (TWP )		040752 FT 0132/0000	040752 FT LENGTH(AH 1403 BK 1992) 018"H 24"W ELLIP CONC
		0124/1560	LEN=0060 INSTALLED 1950
		0124/1272	024" DIA CIRC CONCR LEN=0040 INSTALLED 1950
WIMBELEDON DR (TWP )		0124/1201	
	BROOKDALE RD (T562)	0124/0685	
0 0 00000 0 00 0000+00 STOVER ST (T333)		038760 FT 0124/0000	038760 FT LENGTH(AH 1992 BK 1388) 024" DIA CIRC CONCR
		0122/1319 0122/1276	LEN=0045 INSTALLED 1950 BMSSEN 09/2025/0122/1264 2 0 09034 0 00 0282+23 BR. LITTLE NESHAMINY CR
		0122/1264	BMSBG 09/2025/0122/1264 BRENNAN DR
		0122/0826	(T619)
		0122/0699	024"H 00"W MULT METAL LEN=0050 INSTALLED 1950

DIR: B TOTAL LEN: 20.034 MI. DIST: 06-1 SR: 2025  
 LEFT MUN: WARMINSTER T RIGHT MUN: WARMINSTER T

Stationing	Notes	Stationing	Notes
037372 FT		037372 FT	2 0 09034 0 00 0282+23 YORK RD {SR0263 SEG 0060/0969} {SR0263 SEG 0061/0969}
			WARMINSTER WARWICK T
		0122/0000	LENGTH(AH 1388 BK 1871)
		0114/1817	WARWICK
		0114/1531	WARMINSTER T
0114/1392	OLD YORK RD (T384)	0114/1392	WARMINSTER T WARWICK T OLD YORK RD (T627)
035501 FT		035501 FT	0 0 00000 0 00 0000+00 LOG COLLEGE DR (T487)
0112/1262	GRAEME WY (T339)	0114/0000	LENGTH(AH 1871 BK 1502)
		0112/1068	036 " DIA CIRC METAL LEN=0040 INSTALLED 1950
		0112/0535	018 " DIA CIRC CONCR LEN=0035 INSTALLED 1950
		0112/0299	BMSEN 09/2025/0112/0000
0112/0028 033999 FT	MEETINGHOUSE RD (T379)	033999 FT	2 0 09034 0 00 0313+10 LITTLE NESHAMINY CREEK BMSBG 09/2025/0112/0000
		0112/0000	LENGTH(AH 1502 BK 2791)
		0102/2255	018 " DIA CIRC CONCR LEN=0035 INSTALLED 1950
0102/1218	BRETON HILL DR (T376)		036 " DIA CIRC METAL LEN=0042 INSTALLED 1950
0102/0638	STONY RD (T323)		018 " DIA CIRC CONCR LEN=0035 INSTALLED 1950 036 "H 24 "W ELLIP CONC LEN=0035 INSTALLED 1950 VALLEY RD

DIR: B TOTAL LEN: 20.034 MI. DIST: 06-1 SR: 2025  
 LEFT MUN: WARWICK T RIGHT MUN: WARWICK T

Stationing	Length	Notes
0344+60	031208 FT	WARWICK WARMINSTER T
0102/0000		LENGTH(AH 2791 BK 2124)
0094/0040	029084 FT	BALLANTINE LN (TWP)
0094/0000		WELSH RD (T450)
0092/2046		029084 FT 0 0 00000 0 00 0000+00
0092/1567		LENGTH(AH 2124 BK 2064)
0092/1270		WARMINSTER WARWICK T
0092/1567		060"H 48"W ELLIP METAL LEN=0037 INSTALLED 1950
0092/1270		SHADOW CREEK LN (T513)
0385+86	027020 FT	
0092/0000		027020 FT
0092/0000		LENGTH(AH 2064 BK 1996)
0084/1314		PALOMINO DR (T445)
0084/0986		HOLLY RD (T496)
0000+00	025024 FT	
0084/0000		025024 FT
0084/0000		LENGTH(AH 1996 BK 1367)
0419+41	023657 FT	
0082/0000		023657 FT
0082/0000		LENGTH(AH 1367 BK 1961)
0072/1563		01B " DIA CIRC CONCR LEN=0040 INSTALLED 1950
		EASTON RD (SR0611 SEG 0060/0000)
		(SR0611 SEG 0061/0000)

DIR: B TOTAL LEN: 20.034 MI. DIST: 06-1 SR: 2025  
 LEFT MUN: WARWICK T RIGHT MUN: WARWICK T

Segment ID	Segment Description	Length (FT)	Stationing	Notes
(SR0611 SEG 0061/0000) (SR0611 SEG 0060/0000)	0072/1514	021696	0439+00	WARWICK WARRINGTON T SCHOOL LN (T397) PICKERTOWN RD (T334) LENGTH(AH 1961 BK 2939)
AUTUMN DR (TWP)	0064/2608			
0 0 00000 0 00 0000+00	018757 FT			
KELLY DR (TWP)	0064/0000			LENGTH(AH 2939 BK 2288)
2 0 09034 0 00 0491+18	016469 FT			
TURK RD (T389)	0062/0000			LENGTH(AH 2288 BK 1581)
OLD NEW RD (T338)	0054/0843			
	014888 FT			BMSBG 09/2025/0054/0678 MILL CREEK 024"H 24"W METAL STRUC LEN=0032 INSTALLED 1950 FOLLY RD (T333) LENGTH(AH 1581 BK 2165)
				WARRINGTON DOYLESTOWN T
KLEIN CT				

DIR: B TOTAL LEN: 20.034 MI. DIST: 06-1 SR: 2025  
 LEFT MUN: WARRINGTON T RIGHT MUN: WARRINGTON T

Stationing	Notes	Stationing	Notes
(PRDR) 0052/0774	==	0052/0015	BMSEN 09/2025/0052/0000
012723 FT		012723 FT	2 0 09034 0 00 0528+57
			BRANCH OF MILL CREEK
		5 0052/0000	BMSBG 09/2025/0052/0000
			LENGTH(AH 2165 BK 2293)
			LOWER STATE RD
			(SR3003 SEG 0060/0000)
		0042/1697	
		0042/1294	BMSEN 09/2025/0042/1261
			0 0 00000 0 00 0000+00
			MILL CREEK
		0042/1261	BMSBG 09/2025/0042/1261
010430 FT		010430 FT	2 0 09034 0 00 0550+00
			TIMBER LN
			(T348)
		5 0042/0000	LENGTH(AH 2293 BK 2861)
			024"H 36"W ELLIP METAL
		0032/2387	LEN=0030 INSTALLED 1950
			RED OAK DR
NESHAMINY DELL RD (T435)	==	0032/2033	(T517)
			024"H 36"W ELLIP METAL
		0032/1657	LEN=0036 INSTALLED 1950
DELLHAVEN DR (T453)	==		DOYLESTOWN
		0032/1255	WARRINGTON T
			RED OAK DR
		0032/0803	(T517)
		0032/0175	BMSEN 09/2025/0032/0163
			0 0 00000 0 00 0000+00
			BRANCH NESHAMINY CREEK
		0032/0163	BMSBG 09/2025/0032/0163
			095 "DIA CIRC CONCR
		0032/0106	LEN=0025 INSTALLED UNKN
007569 FT		007569 FT	2 0 09034 0 00 0580+23
			STUMP RD
			(T393)
		5 0032/0000	LENGTH(AH 2861 BK 2120)
		0024/1114	WARRINGTON
			NEW BRITAIN T
			US 202 PARKWAY
			(SR0202 SEG 0098/0000)

EXTRACT DATE: 12/21/2020  
PRINT DATE: 12/23/2020

ROADWAY MANAGEMENT SYSTEM  
SLD COUNTY/SR - ANNUAL PRINT

PAGE NUMBER: 500  
COUNTY: BUCKS

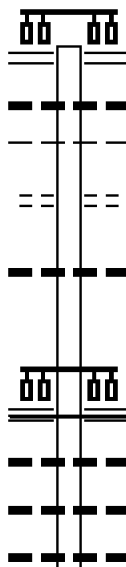
DIR: B TOTAL LEN: 20.034 MI.  
LEFT MUN: NEW BRITAIN T

DIST: 06-1 SR: 2025  
RIGHT MUN: NEW BRITAIN T

Stationing	Distance	Notes
005449 FT	0024/0715	
	005449 FT	0 0 00000 0 00 0000+00 COACHLIGHT CR (T624)
	0024/0000	LENGTH(AH 2120 BK 2473) UPPER STATE RD (T395)
	0022/1581	
	0022/1533	036 " DIA CIRC METAL LEN=0064 INSTALLED 1950
	0022/1258	018 " DIA CIRC CONCR LEN=0056 INSTALLED 1950
	0022/0711	BMSSEN 09/2025/0022/0556 0 0 00000 0 00 0000+00 NESHAMINY CREEK
2 0 09034 0 00 0626+16	002976 FT	
JANTON WY (T602)	0022/0000	LENGTH(AH 2473 BK 2976) 018 " DIA CIRC CONCR LEN=0035 INSTALLED 1950
	0012/2746	018 " DIA CIRC CONCR LEN=0035 INSTALLED 1950
	0012/2476	NEW BRITAIN
	0012/2416	CHALFONT B FORREST DR
GREEN VALLEY WY (T591)	0012/2216	(BORO) LILAC LN
	0012/1873	(BORO)
	0012/0775	HIBISCUS DR (BORO)
	0012/0051	018 " DIA CIRC CONCR LEN=0035 INSTALLED 1950
	0012/0036	018 " DIA CIRC METAL LEN=0035 INSTALLED 1950
000000 FT	000000 FT	2 0 09034 0 00 0655+65 NC BR BUTLER AV (SR4202 SEG 0050/2183)
	0012/0000	MFC BEGIN = C LENGTH(AH 2976 BK 0000)

EXTRACT DATE: 12/21/2020 ROADWAY MANAGEMENT SYSTEM PAGE NUMBER: 499  
 PRINT DATE: 12/23/2020 SLD COUNTY/SR - ANNUAL PRINT COUNTY: BUCKS  
 DIR: B TOTAL LEN: 3.893 MI. DIST: 06-1 SR: 2024  
 LEFT MUN: FALLS T RIGHT MUN: FALLS T

020554 FT



019043 FT

020554 FT TRENTON AV  
 (SR2026 SEG 0040/0840)  
 0090/1511  
 0090/1432 018 "DIA CIRC METAL  
 LEN=0037 INSTALLED UNKN  
 FALLS  
 0090/1096 LOWER MAKEFIELD T  
 FERRY RD  
 0090/0763 (T341)  
 024 "DIA CIRC CONCR  
 0090/0003 LEN=0040 INSTALLED UNKN  
 019043 FT 2 0 09022 0 01 0255+72  
 PINE GROVE RD  
 (SR2071 SEG 0030/0927)  
 MFC BEGIN = E  
 5 0090/0000 LENGTH(AH 1511 BK 2580)  
 0080/2500 018 "DIA CIRC CONCR  
 LEN=0036 INSTALLED UNKN  
 0080/2228 024 "DIA CIRC METAL  
 LEN=0038 INSTALLED 1980  
 0080/1997 018 "DIA CIRC METAL  
 LEN=0037 INSTALLED UNKN

EXTRACT DATE: 12/21/2020  
PRINT DATE: 12/23/2020

ROADWAY MANAGEMENT SYSTEM  
SLD COUNTY/SR - ANNUAL PRINT

PAGE NUMBER: 498  
COUNTY: BUCKS

DIR: B TOTAL LEN: 3.893 MI.  
LEFT MUN: LOWER MAKEFIELD T

DIST: 06-1 SR: 2024  
RIGHT MUN: LOWER MAKEFIELD T

Street Name	Segment ID	Length (FT)	Material	Status
FORREST RD (T356)	0080/0413		018" DIA CIRC METAL	INSTALLED UNKN
	016463 FT	016463	MARLBORO RD	
ANDERSON RD (T318)	0070/2528		018" DIA CIRC CONCR	INSTALLED UNKN
	0070/2315		NORMAN DR	
OAKDALE BL (T322)	0070/1846		018" DIA CIRC CONCR	INSTALLED UNKN
	0070/1952		NOREEN DR	
DALEVIEW DR (T320)	0070/1271		018" DIA CIRC CONCR	INSTALLED UNKN
	0070/1810		018" DIA CIRC CONCR	INSTALLED UNKN
LOWER MAKEFIELD RD	0070/1405		018" DIA CIRC CONCR	INSTALLED UNKN
	0070/1081		024" DIA CIRC METAL	INSTALLED UNKN
	0070/1047		RITA RD	
	0070/1029		024" DIA CIRC CONCR	INSTALLED UNKN
	0070/0868		018" DIA CIRC CONCR	INSTALLED UNKN
	0070/0291		024" DIA CIRC CONCR	INSTALLED UNKN
	0070/0253		018" DIA CIRC CONCR	INSTALLED UNKN
	0070/0046		024" DIA CIRC CONCR	INSTALLED UNKN
2 0 09022 0 01 0201+65 013608 FT	013608 FT	013608	LOWER MAKEFIELD RD	



DIR: B TOTAL LEN: 3.893 MI. DIST: 06-1 SR: 2024  
 LEFT MUN: LOWER MAKEFIELD T RIGHT MUN: LOWER MAKEFIELD T

Stationing / Description	Segment	Material / Length	Notes
(T380)	0070/0000	018" DIA CIRC METAL	5 0070/0000 LENGTH(AH 2855 BK 2360)
	0060/2305	LEN=0033 INSTALLED UNKN	
	0060/1901	018" DIA CIRC CONCR	
	0060/1882	LEN=0039 INSTALLED UNKN	WILLIAMS LN
	0060/1595	018" DIA CIRC CONCR	
	0060/1426	LEN=0037 INSTALLED UNKN	
	0060/1166	036" DIA CIRC CONCR	
	0060/0535	LEN=0042 INSTALLED UNKN	FREEMAN'S FARM WY
	0060/0357	018" DIA CIR PLASTIC	(PRDR)
	0060/0197	LEN=0020 INSTALLED UNKN	
2 0 09022 0 01 0178+08 011248 FT	011248 FT	018" DIA CIR PLASTIC	
DERBYSHIRE RD (T391)	0060/0000	LEN=0020 INSTALLED UNKN	5 0060/0000 LENGTH(AH 2360 BK 2583)
	0050/2255	024" DIA CIR PLASTIC	
	0050/1957	LEN=0020 INSTALLED UNKN	
ESTHER LN (T312)	0050/1937	018" DIA CIR PLASTIC	
	0050/1937	LEN=0030 INSTALLED UNKN	S ESTHER LN
ROCK RUN RD (TWP )	0050/0858	018" DIA CIR PLASTIC	
	0050/0775	LEN=0030 INSTALLED UNKN	
	0050/0370	018" DIA CIRC CONCR	
	0050/0085	LEN=0030 INSTALLED UNKN	FROM 2069/0030 SH
008665 FT	008665 FT	(CONN)	
STONY HILL RD (SR2069 SEG 0040/0000)	0050/0000	2 0 09022 0 01 0152+26	5 0050/0000 LENGTH(AH 2583 BK 2032)
	0040/0942	STONY HILL RD	
	0040/0647	(SR2069 SEG 0040/0000)	
	0040/0942	024" DIA CIRC CONCR	
	0040/0647	LEN=0033 INSTALLED UNKN	
		024" DIA CIRC CONCR	
		LEN=0030 INSTALLED UNKN	

DIR: B TOTAL LEN: 3.893 MI. DIST: 06-1 SR: 2024  
 LEFT MUN: LOWER MAKEFIELD T RIGHT MUN: LOWER MAKEFIELD T

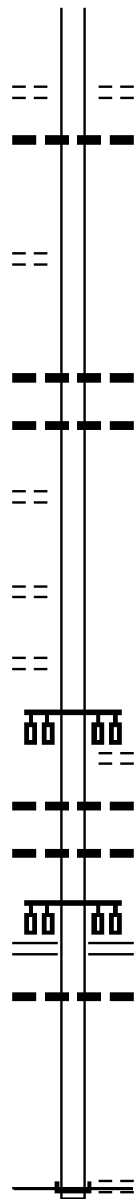
2 0 09022 0 01 0132+26 006633 FT  
 KNIGHTSBRIDGE RD  
 (T617) 0040/0000

2 0 09022 0 01 0118+20 005104 FT  
 OAKVIEW DR  
 (T653) 0030/0000

2 0 09022 0 01 0100+58 003342 FT  
 ACORN DR  
 (T660) 0020/0000

PINE CONE DR  
 (T661) 0014/0499  
 0 0 00000 0 00 0000+00 001662 FT  
 MT PLEASANT DR  
 (T602) 0014/0000

000000 FT



006633 FT KNIGHTSBRIDGE DR  
 (T617)  
 0040/0000 LENGTH(AH 2032 BK 1529)  
 024 " DIA CIRC CONCR  
 0030/1128 LEN=0035 INSTALLED UNKN

005104 FT  
 0030/0000 LENGTH(AH 1529 BK 1762)

0020/0390 030 " DIA CIRC CONCR  
 LEN=0100 INSTALLED UNKN  
 018 "H 00 "W MULT CONCR  
 0020/0340 LEN=0018 INSTALLED UNKN  
 003342 FT

0020/0000 LENGTH(AH 1762 BK 1680)

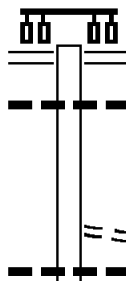
001662 FT  
 0014/0000 LENGTH(AH 1680 BK 1662)

SHOPPING CENTER RD  
 (PRDR)  
 0010/0985  
 0010/0898 018 " DIA CIRC CONCR  
 LEN=0045 INSTALLED UNKN  
 018 " DIA CIRC METAL  
 0010/0643 LEN=0020 INSTALLED UNKN  
 OXFORD VALLEY RD  
 (SR2029 SEG 0151/0000)  
 (SR2029 SEG 0150/0000)

0010/0458  
 0010/0103 036 "H 24 "W CON BOX CUL  
 LEN=0064 INSTALLED UNKN  
 000000 FT 2 0 09022 0 00 0068+83  
 NC BI G OAK RD  
 OLD OXFORD VALLEY RD  
 (T592)  
 INTER-BK BIG OAK RD  
 (T346)  
 MFC BEGIN = D  
 0010/0000 LENGTH(AH 1662 BK 0000)

EXTRACT DATE: 12/21/2020 ROADWAY MANAGEMENT SYSTEM PAGE NUMBER: 495  
 PRINT DATE: 12/23/2020 SLD COUNTY/SR - ANNUAL PRINT COUNTY: BUCKS  
 DIR: B TOTAL LEN: 2.232 MI. DIST: 06-1 SR: 2023  
 LEFT MUN: BENSLEM T RIGHT MUN: BENSLEM T

011783 FT



011783 FT BRISTOL RD  
 (SR2025 SEG 0354/0000)  
 0034/1652  
 0034/1624 024 " DIA CIRC METAL  
 LEN=0040 INSTALLED UNKN  
  
 0034/0134 FROM SR 2035/0040 SH  
 (CONN)  
 0034/0083 018 " DIA CIRC CONCR  
 LEN=0070 INSTALLED 2001

DIR: B TOTAL LEN: 2.232 MI. DIST: 06-1 SR: 2023  
 LEFT MUN: BENSLEM T RIGHT MUN: BENSLEM T

FROM 2035/0030 SH  
 (CONN)

DERBY LN  
 (PRDR)

010131 FT

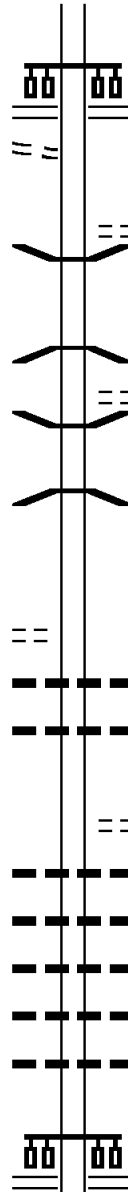
0030/1338

008636 FT

0024/0390

005806 FT

004772 FT



010131 FT 0 0 00000 0 00 0000+00  
 RICHLIEU RD  
 (SR2035 SEG 0040/0000)

5 0034/0000 LENGTH(AH 1652 BK 1495)

0030/0450 PENNA. TNP. SERVICE RD  
 (GOVT)  
 0030/0282 BMSBN 09/2023/0030/0000  
 008636 FT 2 0 09181 0 00 0068+03  
 PA TURNPIKE (1-276)

5 0030/0000 BMSBG 09/2023/0030/0000  
 LENGTH(AH 1495 BK 2830)  
 PRIVATE DR

0024/2395 (PRDR)  
 0024/1917 BMSBN 09/2023/0024/1893  
 2 0 09181 0 00 0028+97  
 BRANCH OF NESHAMINY CRE

0024/1893 BMSBG 09/2023/0024/1893

0024/0223 060"H 48"W CON BOX CUL  
 LEN=0032 INSTALLED UNKN  
 0024/0066 018" DIA CIRC CONCR  
 LEN=0010 INSTALLED UNKN  
 005806 FT 0 0 00000 0 00 0000+00  
 GRACE AV  
 (PRDR)

5 0024/0000 LENGTH(AH 2830 BK 1034)  
 018" DIA CIRC CONCR

0020/0840 LEN=0050 INSTALLED UNKN  
 018" DIA CIRC CONCR

0020/0555 LEN=0055 INSTALLED UNKN  
 018" DIA CIRC CONCR

0020/0480 LEN=0040 INSTALLED UNKN  
 018" DIA CIRC CONCR

0020/0314 LEN=0040 INSTALLED UNKN  
 018" DIA CIRC METAL

0020/0015 LEN=0025 INSTALLED UNKN  
 004772 FT 2 0 09181 0 00 0028+97  
 MECHANICSVILLE RD  
 (SR2021 SEG 0040/0000)

5 0020/0000 LENGTH(AH 1034 BK 2909)

DIR: B TOTAL LEN: 2.232 MI. DIST: 06-1 SR: 2023  
 LEFT MUN: BENSLEM T RIGHT MUN: BENSLEM T

KNIGHTS RD  
(T738)

0010/2254

001863 FT

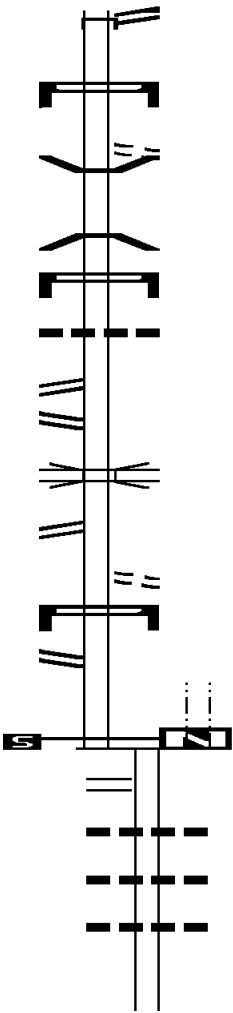
000000 FT

0010/2847	030"H 24"W ELLIP CONC
	LEN=0045 INSTALLED UNKN
0010/2790	018" DIA CIRC CONCR
	LEN=0040 INSTALLED UNKN
0010/2651	018" DIA CIRC CONCR
	LEN=0030 INSTALLED UNKN
0010/2477	018" DIA CIRC CONCR
	LEN=0030 INSTALLED UNKN
0010/2254	018" DIA CIRC CONCR
	LEN=0040 INSTALLED UNKN
0010/2185	018" DIA CIRC CONCR
	LEN=0040 INSTALLED UNKN
0010/2030	018" DIA CIRC CONCR
	LEN=0040 INSTALLED UNKN
0010/0885	036"H 48"W ELLIP METAL
	LEN=0045 INSTALLED UNKN
001863 FT	2 0 09181 0 00 0000+00
	HULMEVILLE RD
	(SR0513 SEG 0070/0000)
0010/0000	LENGTH(AH 2909 BK 1863)
	018" DIA CIR PLASTIC
0004/1730	LEN=0050 INSTALLED 2014
	018" DIA CIR PLASTIC
0004/1580	LEN=0050 INSTALLED 2014
	018" DIA CIR PLASTIC
0004/1435	LEN=0050 INSTALLED 2014
	018" DIA CIR PLASTIC
0004/1310	LEN=0040 INSTALLED 2014
	018" DIA CIR PLASTIC
0004/0726	LEN=0040 INSTALLED 2014
	TRIB. TO NESHAMINY CREE
	STRUCTURE LENGTH 14 FT
0004/0657	BMSID 09/2023/0004/0657
	018" DIA CIR PLASTIC
0004/0632	LEN=0050 INSTALLED 2014
	018" DIA CIR PLASTIC
0004/0499	LEN=0050 INSTALLED 2014
000000 FT	0 0 00000 0 00 0000+00
	NC GA ALLOWAY RD
	BYBERRY RD
	(T695)
INTER-BK	BRIDGEWATER RD
	(T692)
	MFC BEGIN = D
0004/0000	LENGTH(AH 1863 BK 0000)

```

RAMP O RD
(SR8071 SEG 0520/0340)
BRIDGE ST INTER-AHD
(SR0032 SEG 0011/0000) 0041/3355

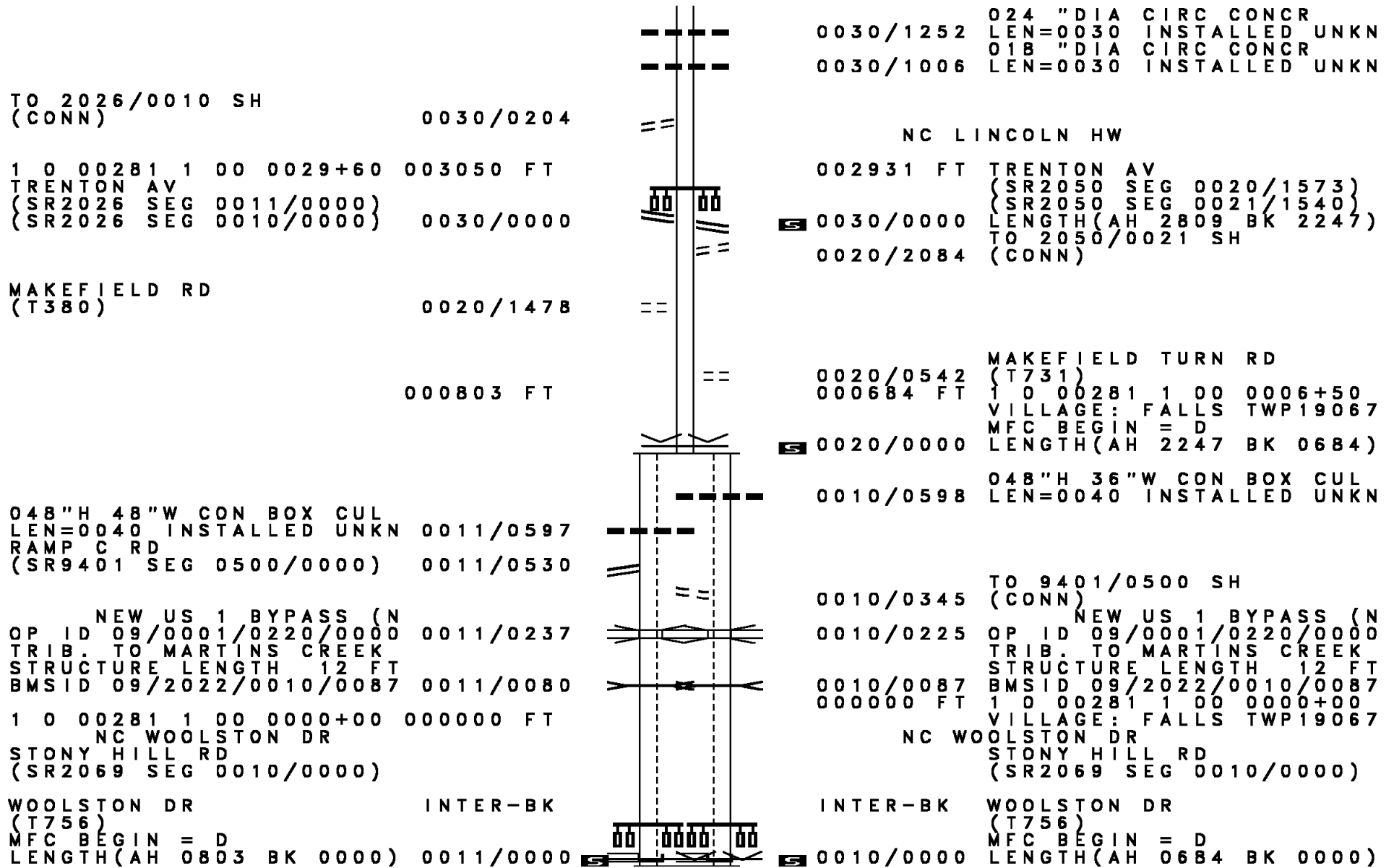
SIGN: 4 CHORD TRUSS
BMSID 09/0001/0250/0578 0041/2585
TO 0001/0251 SH
(CONN) 0041/2577
BMSEN 09/0001/0250/0000 0041/2043
0 0 0000 0 00 0000+00
ROCK RUN
BMSBG 09/0001/0250/0000 0041/2009
SIGN: 4 CHORD TRUSS
BMSID 09/2022/0041/1866 0041/1866
015 " DIA CIRC CONCR
LEN=0030 INSTALLED UNKN 0041/1625
RAMP K RD
(SR8071 SEG 0500/0000) 0041/1611
RAMP J RD
(SR8071 SEG 0510/0655) 0041/1166
TRAFFIC ROUTE 13 (
OP ID 09/0013/0330/1142 0041/0883
RAMP H RD
(SR8071 SEG 0250/0000) 0041/0479
TO 0001/0241 SH
(CONN) 0041/0468
SIGN: 4 CHORD TRUSS
BMSID 09/0001/0240/1118 0041/0319
JUGHANDLE RD
(SR9407 SEG 0250/0304) 009214 FT
1 0 00281 0 00 0588+91 005859 FT
MFC BEGIN = D
LENGTH(AH 3355 BK 2809) 0041/0000
    
```



```

008325 FT
005740 FT
7040/0000 LTH AH 003355 BK 002809
JUGHANDLE RD
0030/2809 (SR9407 SEG 0250/0000)
018 " DIA CIRC CONCR
0030/2800 LEN=0035 INSTALLED UNKN
018 " DIA CIRC CONCR
0030/2650 LEN=0037 INSTALLED UNKN
030 " DIA CIRC CONCR
0030/2630 LEN=0022 INSTALLED UNKN
    
```

DIR: E TOTAL LEN: 1.745 MI. DIST: 06-1 SR: 2022  
 LEFT MUN: FALLS T RIGHT MUN: FALLS T



TO 2026/0010 SH  
 (CONN) 0030/0204

1 0 00281 1 00 0029+60 003050 FT  
 TRENTON AV  
 (SR2026 SEG 0011/0000)  
 (SR2026 SEG 0010/0000) 0030/0000

MAKEFIELD RD  
 (T380) 0020/1478

000803 FT

048"H 48"W CON BOX CUL  
 LEN=0040 INSTALLED UNKN 0011/0597  
 RAMP C RD  
 (SR9401 SEG 0500/0000) 0011/0530

NEW US 1 BYPASS (N)  
 OP ID 09/0001/0220/0000 0011/0237  
 TRIB. TO MARTINS CREEK  
 STRUCTURE LENGTH 12 FT  
 BMSID 09/2022/0010/0087 0011/0080

1 0 00281 1 00 0000+00 000000 FT  
 NC WOOLSTON DR  
 STONY HILL RD  
 (SR2069 SEG 0010/0000)

WOOLSTON DR INTER-BK  
 (T756)  
 MFC BEGIN = D  
 LENGTH(AH 0803 BK 0000) 0011/0000

0030/1252 024" DIA CIRC CONCR  
 LEN=0030 INSTALLED UNKN  
 0030/1006 018" DIA CIRC CONCR  
 LEN=0030 INSTALLED UNKN

NC LINCOLN HW

002931 FT TRENTON AV  
 (SR2050 SEG 0020/1573)  
 (SR2050 SEG 0021/1540)  
 0030/0000 LENGTH(AH 2809 BK 2247)  
 TO 2050/0021 SH  
 0020/2084 (CONN)

0020/0542 MAKEFIELD TURN RD  
 (T731)  
 000684 FT 1 0 00281 1 00 0006+50  
 VILLAGE: FALLS TWP19067  
 MFC BEGIN = D  
 0020/0000 LENGTH(AH 2247 BK 0684)

0010/0598 048"H 36"W CON BOX CUL  
 LEN=0040 INSTALLED UNKN

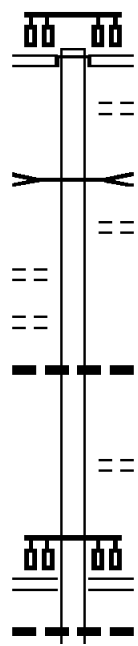
0010/0345 TO 9401/0500 SH  
 (CONN)  
 0010/0225 NEW US 1 BYPASS (N)  
 OP ID 09/0001/0220/0000  
 TRIB. TO MARTINS CREEK  
 STRUCTURE LENGTH 12 FT  
 0010/0087 BMSID 09/2022/0010/0087  
 000000 FT 1 0 00281 1 00 0000+00  
 VILLAGE: FALLS TWP19067  
 NC WOOLSTON DR  
 STONY HILL RD  
 (SR2069 SEG 0010/0000)

INTER-BK WOOLSTON DR  
 (T756)  
 MFC BEGIN = D  
 0010/0000 LENGTH(AH 0684 BK 0000)

GLENN AV  
 (TWP )  
 IVY LN  
 (TWP )

011035 FT

011035 FT  
 INTER-AHD



0040/2153  
 0040/1767

007926 FT

0040/3109  
 0040/2530  
 0040/2376  
 0040/2201

LIVENGRIN RD  
 (TWP )  
 HULMEVILLE RD  
 (SR0513 SEG 0080/0000)  
 WHITE OAK LN  
 (T958)  
 BRANCH NESHAMINY CREEK  
 STRUCTURE LENGTH 12 FT  
 BMSID 09/2021/0040/2376  
 REMO CRESCENT DR  
 (T871)

0040/1745

030 "DIA CIRC METAL  
 LEN=0035 INSTALLED UNKN

0040/0588  
 007926 FT

LILLIAN DR  
 (T939)  
 2 0 09125 0 00 0079+46  
 GALLOWAY RD  
 (SR2023 SEG 0020/0000)

0040/0000  
 0030/2865

LENGTH(AH 3109 BK 3040)  
 030 "DIA CIRC METAL  
 LEN=0030 INSTALLED UNKN



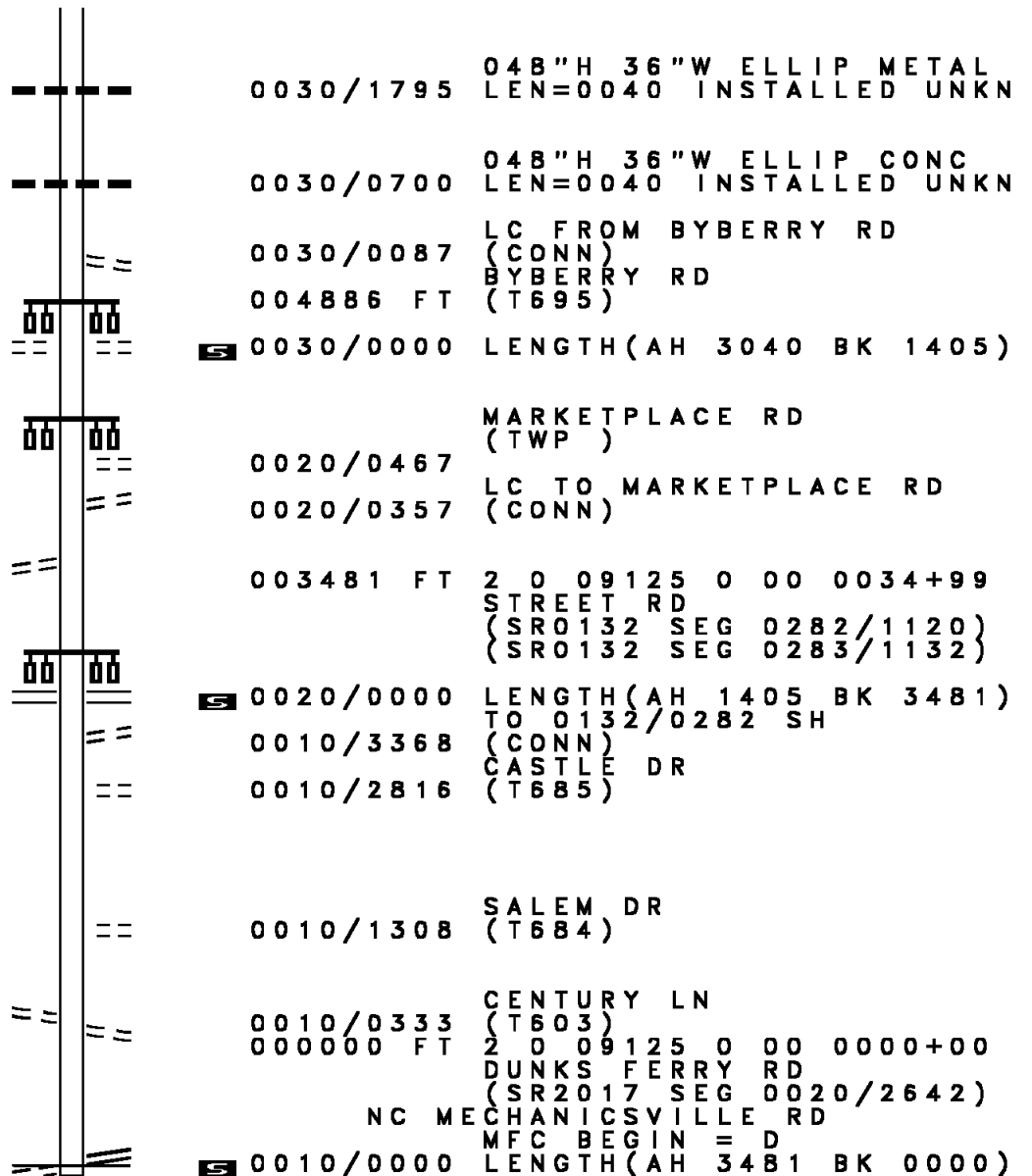
DIR: B TOTAL LEN: 2.090 MI. DIST: 06-1 SR: 2021  
 LEFT MUN: BENSALAM T RIGHT MUN: BENSALAM T

2 0 09125 0 00 0049+03 004886 FT  
 PARX CASINO RD  
 (PRDR) 0030/0000

TO 0132/0283 SH  
 (CONN) 0020/0124  
 003481 FT

CENTURY LN  
 (T603) 0010/0333  
 000000 FT

DUNKS FERRY RD  
 (CITY) 0010/0000



0030/1795 048"H 36"W ELLIP METAL  
 LEN=0040 INSTALLED UNKN

0030/0700 048"H 36"W ELLIP CONC  
 LEN=0040 INSTALLED UNKN

0030/0087 LC FROM BYBERRY RD  
 (CONN)  
 BYBERRY RD  
 (T695)  
 004886 FT

5 0030/0000 LENGTH(AH 3040 BK 1405)

MARKETPLACE RD  
 (TWP)  
 0020/0467

LC TO MARKETPLACE RD  
 (CONN)  
 0020/0357

003481 FT 2 0 09125 0 00 0034+99  
 STREET RD  
 (SR0132 SEG 0282/1120)  
 (SR0132 SEG 0283/1132)

5 0020/0000 LENGTH(AH 1405 BK 3481)  
 TO 0132/0282 SH

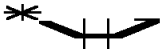






0010/3368 (CONN)  
 CASTLE DR  
 (T685)  
 0010/2816

SALEM DR  
 (T684)  
 0010/1308

CENTURY LN  
 (T603)  
 0010/0333  
 000000 FT 2 0 09125 0 00 0000+00  
 DUNKS FERRY RD  
 (SR2017 SEG 0020/2642)

NC MECHANICSVILLE RD  
 MFC BEGIN = D  
 5 0010/0000 LENGTH(AH 3481 BK 0000)

DIR: E TOTAL LEN: 3.926 MI. DIST: 06-1 SR: 2020  
 LEFT MUN: FALLS T RIGHT MUN: FALLS T

BMSEN 09/2020/0080/3381 RAMP R RD (SR8008 SEG 0760/0761)	REF-AHD 0081/3533 020687 FT	* 	020727 FT REF-AHD 0080/3537	BMSEN 09/2020/0080/3381 RAMP P RD (SR8008 SEG 0750/0000)
018 "DIA CIRC CONCR LEN=0025 INSTALLED UNKN 0 0 00000 0 00 0000+00 PENNSYLVANIA AVENUE (NB BMSBG 09/2020/0080/3381	0081/3494  0081/3377		0080/3381 0080/3325 0080/3155	2 0 09158 0 00 0068+15 PENNSYLVANIA AVENUE (NB BMSBG 09/2020/0080/3381 018 "DIA CIRC CONCR LEN=0030 INSTALLED UNKN RAMP N RD (SR8008 SEG 0010/0000)
RAMP O RD (SR8008 SEG 0250/0459) 018 "DIA CIRC CONCR LEN=0030 INSTALLED UNKN	0081/3052 0081/3005		0080/3005 0080/2976	018 "DIA CIRC CONCR LEN=0032 INSTALLED UNKN BMSEN 09/2020/0080/2820 0 0 00000 0 00 0000+00 CONSOLIDATED RAIL CO RR BMSBG 09/2020/0080/2820 SIGN: CANTILEVER BMSID 09/2020/0080/2436
BMSEN 09/2020/0080/2820 2 0 09158 0 00 0040+00 CONSOLIDATED RAIL CO RR BMSBG 09/2020/0080/2820	0081/2958 0081/2802		0080/2820 0080/2436	
018 "DIA CIRC CONCR LEN=0030 INSTALLED UNKN	0081/0622		0080/0905 0080/0350	018 "DIA CIRC CONCR LEN=0040 INSTALLED UNKN  018 "DIA CIRC CONCR LEN=0055 INSTALLED UNKN FROM 2059/0120 SH (CONN)
2 0 09158 0 00 0040+00 NEW FORD MILL RD (SR2059 SEG 0120/2023)	017154 FT		0080/0102 017190 FT	2 0 09158 0 00 0040+00 NEW FORD MILL RD (SR2059 SEG 0120/2023)
LENGTH(AH 3533 BK 1941)	0081/0000		0080/0000	LENGTH(AH 3537 BK 1933) 018 "DIA CIRC METAL

DIR: E TOTAL LEN: 3.926 MI. DIST: 06-1 SR: 2020  
 LEFT MUN: FALLS T RIGHT MUN: FALLS T

018 "DIA CIRC CONCR LEN=0040 INSTALLED UNKN 0071/1900		0070/1910 LEN=0025 INSTALLED UNKN
		TO 2059/0120 SH (CONN)
018 "DIA CIRC CONCR LEN=0040 INSTALLED UNKN 0071/1720		
018 "DIA CIRC CONCR LEN=0040 INSTALLED UNKN 0071/1340		
018 "DIA CIRC CONCR LEN=0040 INSTALLED UNKN 0071/1120		
018 "DIA CIRC CONCR LEN=0032 INSTALLED UNKN 0071/0640		
018 "DIA CIRC CONCR LEN=0032 INSTALLED UNKN 0071/0355		
018 "DIA CIRC CONCR LEN=0035 INSTALLED UNKN 0071/0120		
BMSSEN 09/2020/0070/0000 0071/0012		0070/0012 BMSSEN 09/2020/0070/0000
2 0 09158 0 00 0021+44 015213 FT		015257 FT 2 0 09158 0 00 0021+44
NO UNDERPASS INFORMATION		NO UNDERPASS INFORMATION
BMSBG 09/2020/0070/0000		BMSBG 09/2020/0070/0000
LENGTH(AH 1941 BK 2281) 0071/0000		LENGTH(AH 1933 BK 2276) 0070/0000
018 "DIA CIRC CONCR LEN=0025 INSTALLED UNKN 0061/1450		0060/1382 BMSSEN 09/2020/0060/1253
BMSSEN 09/2020/0060/1253 0061/1367		018 "DIA CIRC CONCR
		LEN=0036 INSTALLED UNKN
2 0 09158 0 00 0000+00		0 0 00000 0 00 0000+00
WARNER COMPANY RD (LOCA		WARNER COMPANY RD (LOCA
BMSBG 09/2020/0060/1253 0061/1238		BMSBG 09/2020/0060/1253
RAMP K RD		
(SR8006 SEG 0500/0000) 0061/1185		
018 "DIA CIRC CONCR		
LEN=0025 INSTALLED UNKN 0061/1160		0060/1095 BMSSEN 09/2020/0060/0975
BMSSEN 09/2020/0060/0975 0061/1099		018 "DIA CIRC CONCR
		LEN=0036 INSTALLED UNKN
0 0 00000 0 00 0000+00		0 0 00000 0 00 0000+00
RAMP G (NB)		RAMP G (NB)
BMSBG 09/2020/0060/0975 0061/0979		BMSBG 09/2020/0060/0975
		RAMP G RD
		(SR8006 SEG 0020/0736)
RAMP J RD		
(SR8006 SEG 0250/0594) 0061/0505		0060/0712
		0060/0365 RAMP H RD
		(SR8006 SEG 0010/0000)
		018 "DIA CIRC CONCR
		LEN=0035 INSTALLED UNKN
BMSSEN 09/2020/0060/0000 0061/0291		0060/0295 BMSSEN 09/2020/0060/0000
		0060/0291

DIR: E TOTAL LEN: 3.926 MI. DIST: 06-1 SR: 2020  
 LEFT MUN: FALLS T RIGHT MUN: FALLS T

Stationing	Description	Length	Segment	Notes
1 0 00150 0 02 0759+79	NATIONAL RAILROAD PA RR	012932 FT		
BMSBG 09/2020/0060/0000		0061/0000		
LENGTH(AH 2281 BK 0699)				
RAMP RD				
(SR8004 SEG 0500/0000)		0051/0378		
BMSEN 09/2020/0050/0000		0051/0115		
1 0 00150 0 02 0757+07	NEWBOLD ROAD (NB)	012233 FT		
BMSBG 09/2020/0050/0000		0051/0000		
LENGTH(AH 0699 BK 3241)				
RAMP B RD				
(SR8004 SEG 0260/0000)		0041/3049		
RAMP RD				
(SR8004 SEG 0250/0856)		0041/2458		
2 0 09136 3 00 0060+81	CEDAR LN (T460)	008992 FT		
LENGTH(AH 3241 BK 2680)		0041/0000		
BMSEN 09/2020/0030/0774		0031/0848		
2 0 09136 3 00 0041+22	ROCK RUN	0041+22		
BMSBG 09/2020/0030/0774		0031/0764		
RAMP Z RD				
(SR8027 SEG 0750/0000)		0031/0632		
PENNDOT STOCKPILE (GOVT)		0031/0449		
RAMP Y RD				
(SR8027 SEG 0760/0577)		0031/0291		
2 0 09136 3 00 0033+54	US ROUTE 13 (NB)	006312 FT		
OP ID 09/0013/0310/1703				
012981 FT				
1 0 00150 0 02 0759+79	NATIONAL RAILROAD PA RR			
BMSBG 09/2020/0060/0000		0060/0000		
LENGTH(AH 2276 BK 0683)				
RAMP RD				
(SR8004 SEG 0750/0428)		0050/0357		
BMSEN 09/2020/0050/0000		0050/0115		
1 0 00150 0 02 0757+07	NEWBOLD ROAD (NB)	012298 FT		
BMSBG 09/2020/0050/0000		0050/0000		
LENGTH(AH 0683 BK 3244)				
EAST TYBURN RD (T335)		0040/0492		
2 0 09136 3 00 0060+81	CEDAR LN (T460)	009054 FT		
LENGTH(AH 3244 BK 2691)		0040/0000		
BMSEN 09/2020/0030/0774		0030/0858		
2 0 09136 3 00 0041+22	ROCK RUN	0041+22		
BMSBG 09/2020/0030/0774		0030/0774		
RAMP S RD				
(SR8027 SEG 0010/1090)		0030/0651		
PENNDOT STOCKPILE (GOVT)		0030/0452		
RAMP T RD				
(SR8027 SEG 0020/0000)		0030/0268		
2 0 09136 3 00 0033+54	US ROUTE 13 (NB)	006363 FT		
OP ID 09/0013/0310/1703				

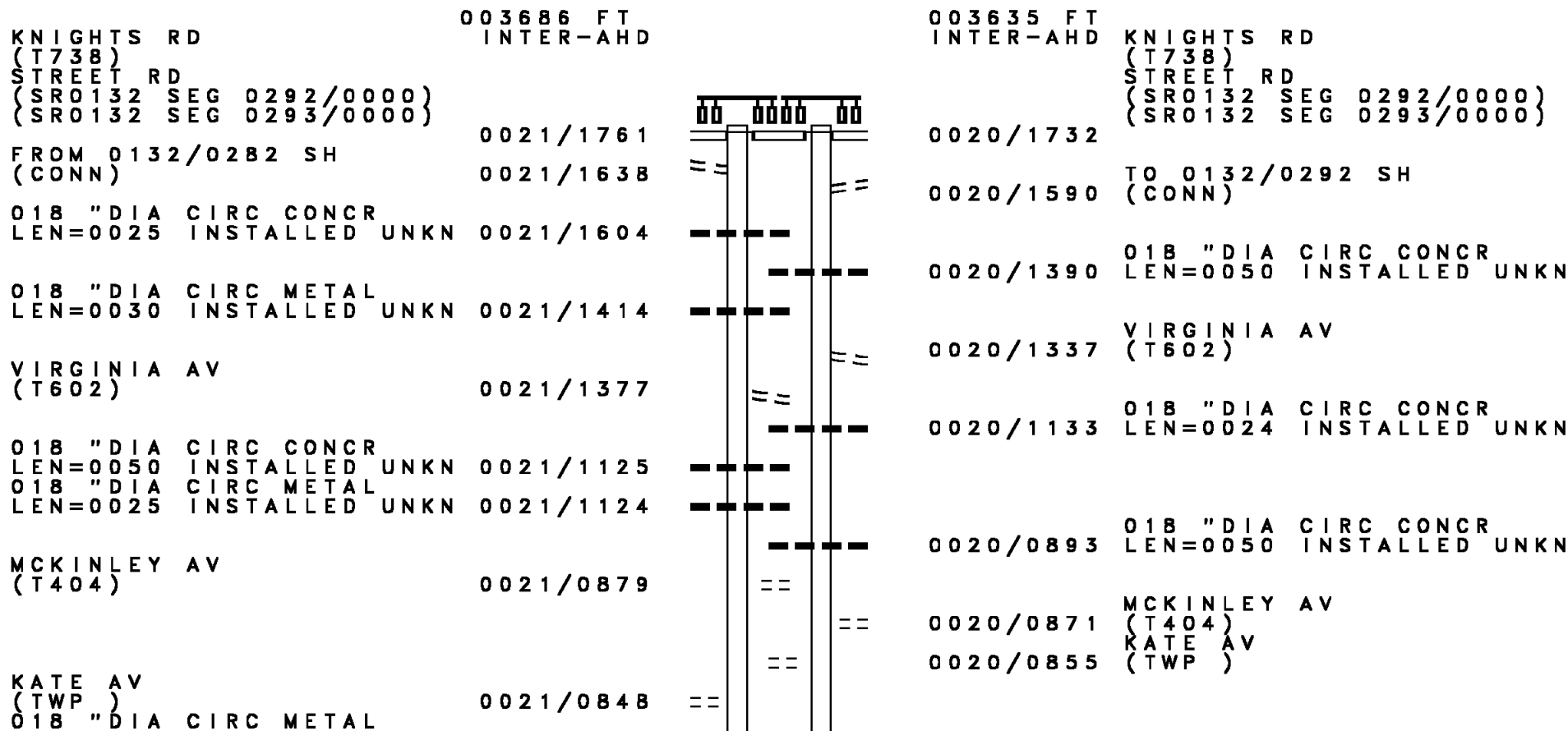
DIR: E TOTAL LEN: 3.926 MI. DIST: 06-1 SR: 2020  
 LEFT MUN: FALLS T RIGHT MUN: FALLS T

Stationing / Description	Stationing / Description	Stationing / Description
LENGTH(AH 2680 BK 3346) 0031/0000	0030/0000 LENGTH(AH 2691 BK 3357)	
RAMP X RD (SR8027 SEG 0510/0000) 0021/3097	RAMP U RD (SR8027 SEG 0260/0575) 0020/3034	
RAMP W RD (SR8027 SEG 0500/0972) 0021/2733	RAMP V RD (SR8027 SEG 0250/0000) 0020/2727	
FRANKLIN AV (T706) 0021/2412	FRANKLIN AV (T706) 0020/2412	
018 "DIA CIRC CONCR LEN=0030 INSTALLED UNKN 0021/2025	018 "DIA CIRC CONCR LEN=0030 INSTALLED UNKN 0020/2062	
MARTHA DR (T705) 0021/1822	MARTHA DR (T705) 0020/1822	
TAYLOR DR (T691) 0021/1504	TAYLOR DR (T691) 0020/1513	
OLD TYBURN RD (T337) 0021/1340	WEST TYBURN RD (T337) 0020/1362	
LC FOR WEST TYBURN RD (CONN) 0021/1340	018 "DIA CIRC METAL LEN=0029 INSTALLED UNKN 0020/1350	
MOON DR (T620) 0021/0795	LC FOR WEST TYBURN RD (CONN) 0020/1050	
024 "DIA CIR PLASTIC LEN=0045 INSTALLED UNKN 0021/0445	024 "DIA CIRC CONCR LEN=0050 INSTALLED UNKN 0020/0780	
018 "DIA CIRC CONCR LEN=0032 INSTALLED UNKN 0021/0305	MOON DR (T620) 0020/0727	
LC TO S MAIN ST (CONN) 0021/0093	018 "DIA CIRC METAL LEN=0045 INSTALLED UNKN 0020/0643	
2 0 09136 3 00 0000+00 002966 FT	LC TO T620 RD (CONN) 0020/0445	
S MAIN ST (TWP) NEW FALLS RD (SR2006 SEG 0120/2795)	018 "DIA CIRC CONCR LEN=0050 INSTALLED UNKN 003006 FT	
MFC BEGIN = C LENGTH(AH 3346 BK 2966) 0021/0000	2 0 09136 3 00 0000+00 NC NEW TYBURN RD (TWP) NEW FALLS RD (SR2006 SEG 0120/2795)	
	MFC BEGIN = C LENGTH(AH 3357 BK 3006) 0020/0000	

DIR: E TOTAL LEN: 3.926 MI. DIST: 06-1 SR: 2020  
 LEFT MUN: FALLS T RIGHT MUN: FALLS T

Segment Description	Segment ID	Start Station	End Station	Notes
LC FROM S MAIN ST (CONN)	0011/2894	0010/2945	0010/2866	018 "DIA CIRC CONCR LEN=0080 INSTALLED UNKN TO 2006/0120 SH (CONN)
BMSEN 09/2020/0010/1916 0 0 00000 0 00 0000+00 BRANCH OF MARTINS CREEK	0011/1936	0010/1948	0010/1916	BMSEN 09/2020/0010/1916 0 0 00000 0 00 0000+00 BRANCH OF MARTINS CREEK
BMSBG 09/2020/0010/1916	0011/1904	0010/1916	0010/1725	BMSBG 09/2020/0010/1916 018 "DIA CIRC CONCR LEN=0045 INSTALLED UNKN
018 "DIA CIRC CONCR LEN=0090 INSTALLED UNKN HILLSIDE LN (TWP)	0011/1650	0010/1552	0010/1160	HILLSIDE LN (TWP) 018 "DIA CIRC CONCR LEN=0038 INSTALLED UNKN
TRENTON AV (T777) TRENTON RD (SR2018 SEG 0120/1631)	0011/0513	0010/0626	0010/0538	TRENTON AV (T777) TRENTON RD (SR2018 SEG 0120/1631)
LC FROM TRENTON AV/TWP (CONN)	0011/0456	0010/0439	0010/0401	TO 2018/0120 SH (CONN) 018 "DIA CIRC METAL LEN=0035 INSTALLED UNKN
TO 2050/0010 SH (CONN)	0011/0133	0010/0122	000000 FT	FROM 2037/0210 SH (CONN) 000000 FT
1 1 00059 0 00 0102+74 000000 FT NC TYBURN RD {SR2050 SEG 0010/0000} {SR2050 SEG 0011/0000}				1 1 00059 0 00 0102+74 NC TYBURN RD {SR2050 SEG 0010/0000} {SR2050 SEG 0011/0000}
LINCOLN HW {SR2037 SEG 0211/1445} {SR2037 SEG 0210/1445}				LINCOLN HW {SR2037 SEG 0211/1445} {SR2037 SEG 0210/1445}
WOOLSTON DR (TWP) MFC BEGIN = B LENGTH(AH 2966 BK 0000)	INTER-BK 0011/0000	INTER-BK 0010/0000	0010/0000	WOOLSTON DR (TWP) MFC BEGIN = B LENGTH(AH 3006 BK 0000)

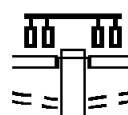
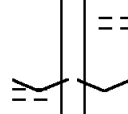
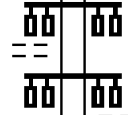

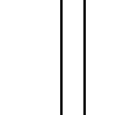
DIR: N TOTAL LEN: .698 MI. DIST: 06-1 SR: 2019  
 LEFT MUN: BENSLEM T RIGHT MUN: BENSLEM T



DIR: N TOTAL LEN: .698 MI. DIST: 06-1 SR: 2019  
 LEFT MUN: BENSLEM T RIGHT MUN: BENSLEM T

Stationing / Description	Length	Material / Status	Stationing / Description	Length	Material / Status
LEN=0026 INSTALLED UNKN 0021/0844			0020/0592 018 "DIA CIRC METAL INSTALLED UNKN	0300	GREEN AV (T405)
GREEN AV (T405) 0021/0572			0020/0561 018 "DIA CIRC METAL INSTALLED UNKN	0400	BROWN AV (T625)
018 "DIA CIRC METAL INSTALLED UNKN 0021/0544			0020/0322 018 "DIA CIRC METAL INSTALLED UNKN	0050	BENSLEM SQUARE (PRDR) LAKEWOOD AV (T621)
018 "DIA CIRC METAL INSTALLED UNKN 0021/0274			0020/0286 018 "DIA CIRC METAL INSTALLED UNKN	0050	MONROE AV (T622)
018 "DIA CIRC CONCR INSTALLED UNKN 0021/0017			0020/0042 018 "DIA CIRC CONCR INSTALLED UNKN	0050	TULIP AV (T623)
2 0 09185 0 00 0019+13 001925 FT DUNKSFERRY RD (SR2017 SEG 0020/0588)			001903 FT 2 0 09185 0 00 0019+13 DUNKSFERRY RD (SR2017 SEG 0020/0588)		PLUM AV (T403)
LENGTH(AH 1761 BK 1925) 0021/0000			0020/0000 LENGTH(AH 1732 BK 1903) 024 "DIA CIRC METAL INSTALLED UNKN	0024	KNIGHTS RD (SR1015 SEG 0051/2800)
BENSLEM SQUARE (PRDR) LAKEWOOD AV (T621) 0011/1263			0010/1847 BENSLEM SQUARE (PRDR) LAKEWOOD AV (T621)		MFC BEGIN = C
018 "DIA CIRC METAL INSTALLED UNKN 0011/1238			0010/1246 018 "DIA CIRC METAL INSTALLED UNKN	0050	LENGTH(AH 1925 BK 0000) 0011/0000
MONROE AV (T622) 0011/0965			0010/1190 018 "DIA CIRC METAL INSTALLED UNKN	0050	
018 "DIA CIRC METAL INSTALLED UNKN 0011/0773			0010/0946 MONROE AV (T622)		
TULIP AV (T623) 0011/0676			0010/0658 TULIP AV (T623)		
018 "DIA CIRC METAL INSTALLED UNKN 0011/0464			0010/0358 PLUM AV (T403)		
PLUM AV (T403) 0011/0373			000000 FT 2 0 09185 0 00 0000+00		
2 0 09185 0 00 0000+00 000000 FT NC KNIGHTS RD INTER-BK			000000 FT 2 0 09185 0 00 0000+00 NC KNIGHTS RD INTER-BK		
KNIGHTS RD (SR1015 SEG 0051/2800) MFC BEGIN = C			0010/0000 LENGTH(AH 1903 BK 0000)		



	030519 FT		030519 FT	INTER-AHD	TRENTON RD (T777)
NEW TYBURN RD (SR2020 SEG 0011/0513) (SR2020 SEG 0010/0538) FROM 2020/0010 SH (CONN)	0120/1631 0120/1503		0120/1631 0120/1503		NEW TYBURN RD (SR2020 SEG 0011/0513) (SR2020 SEG 0010/0538) TO 2020/0010 SH (CONN)
	028888 FT		0120/0520		018 " DIA CIRC CONCR LEN=0040 INSTALLED 1962 VERMILION LN (T673)
OAK LN (T624)	0120/0000		028888 FT		2 0 09018 0 00 0134+00 VILLAGE: FALLSINGTON
				5	0120/0000 LENGTH(AH 1631 BK 1778) BEVERLY AV (T710)
	0114/0974		0114/0974		0114/0974
ARLEANS AV (T728)					VERMILION WY (T646)
	027110 FT		0114/0842		024"H 36"W ELLIP METAL LEN=0050 INSTALLED 1962
0 0 00000 0 00 0000+00 PENNSYLVANIA AV (T623)	0114/0000		027110 FT		0114/0687
				5	0114/0000 LENGTH(AH 1778 BK 1378) 024"H 36"W ELLIP METAL LEN=0066 INSTALLED 1962
					0110/1025 018 " DIA CIRC METAL LEN=0040 INSTALLED 1962
	025732 FT		025732 FT		2 0 09018 0 00 0102+47 VILLAGE: LEVITTOWN19054 S OLDS BL (T479)
N OLDS BL (T479)	0110/0000		0110/0000	5	0110/0000 LENGTH(AH 1378 BK 2615) 018 " DIA CIRC METAL LEN=0040 INSTALLED 1962
					0100/2356 018 " DIA CIRC METAL

DIR: B TOTAL LEN: 5.780 MI. DIST: 06-1 SR: 2018  
 LEFT MUN: FALLS T RIGHT MUN: FALLS T

Street Name	Segment ID	Length	Material	Year
LEBBIE LN (T504)	0100/2250	LEN=0035	INSTALLED	1962
	0100/1956	LEN=0042	INSTALLED	1962
	0100/1626	LEN=0039	INSTALLED	1962
	0100/1575	LEN=0005	INSTALLED	1962
	0100/1525	LEN=0039	INSTALLED	1962
	0100/1273	DUNEDIN DR (T637)		
LEBBIE LN (T504)	0100/1176	LEN=0040	INSTALLED	1962
	0100/0872	LEN=0035	INSTALLED	1962
	0100/0750	LEN=0050	INSTALLED	1962
	0100/0570	LEN=0040	INSTALLED	1962
	0100/0320	LEN=0050	INSTALLED	1962
	0100/0050	LEN=0060	INSTALLED	1962
	023117 FT	2 0 09018 0 00 0076+31		
		VILLAGE: FAIRLESS HILLS QUEEN ANNE DR (T497)		
	0100/0000	LENGTH(AH 2615 BK 2815)		
	0090/2585	LEN=0040	INSTALLED	1962
	0090/2407	BMSSEN 09/2018/0090/2388		
		0 0 00000 0 00 0000+00		
	0090/2388	QUEEN ANNE CREEK BMSBG 09/2018/0090/2388		
	0090/2340	LEN=0055	INSTALLED	1962
CANTERBURY RD (T496)	0090/2118			
FAIRFAX RD (T503)	0090/1985	LEN=0040	INSTALLED	1962
	0090/1382	LEN=0037	INSTALLED	1962
	0090/1085	LEN=0040	INSTALLED	1962
	0090/0787	LEN=0056	INSTALLED	1962

DIR: B TOTAL LEN: 5.780 MI. DIST: 06-1 SR: 2018  
 LEFT MUN: FALLS T RIGHT MUN: FALLS T

ELMWOOD RD  
 (T511)

0090/0488

020302 FT

OXFORD VALLEY RD  
 (SR2053 SEG 0081/1970)  
 (SR2053 SEG 0080/1977)

0080/1404

BEDFORD RD  
 (T492)

017584 FT

0080/0000

ANDOVER RD  
 (T491)

0070/1565

0090/0534	018 " DIA CIRC METAL LEN=0040 INSTALLED 1962
0090/0256	024 " DIA CIRC CONCR LEN=0037 INSTALLED 1962
020302 FT	2 0 09018 0 00 0048+03 VILLAGE: FAIRLESS 19030 TRENTON CR (T685)
0090/0000	LENGTH(AH 2815 BK 2718)
0080/2074	BMS EN 09/2018/0080/2053 0 0 00000 0 00 0000+00 QUEEN ANNE CREEK
0080/2053	BMSBG 09/2018/0080/2053
0080/1786	018 " DIA CIRC METAL LEN=0042 INSTALLED 1962
0080/1440	024 " DIA CIRC CONCR LEN=0045 INSTALLED 1962 OXFORD VALLEY RD (SR2053 SEG 0081/1970) (SR2053 SEG 0080/1977)
0080/1404	018 " DIA CIRC METAL LEN=0045 INSTALLED 1962
0080/1293	018 " DIA CIRC CONCR LEN=0040 INSTALLED 1962
0080/1085	018 " DIA CIRC METAL LEN=0036 INSTALLED 1960
0080/0972	018 " DIA CIRC METAL LEN=0037 INSTALLED 1962
0080/0185	2 0 09018 0 00 0021+30 VILLAGE: OXFORD VLY 19030
017584 FT	LENGTH(AH 2718 BK 1910)
0080/0000	018 " DIA CIRC METAL LEN=0020 INSTALLED 1960
0070/1800	OLDS BL (T479)
0070/1565	018 " DIA CIRC METAL LEN=0045 INSTALLED 1962
0070/1310	018 " DIA CIRC CONCR LEN=0050 INSTALLED 1962
0070/1120	018 " DIA CIRC METAL LEN=0030 INSTALLED 1962
0070/0826	024 " DIA CIRC CONCR LEN=0050 INSTALLED 1962
0070/0228	FALLS

DIR: B TOTAL LEN: 5.780 MI. DIST: 06-1 SR: 2018  
 LEFT MUN: FALLS T RIGHT MUN: FALLS T

BRISTOL OXFORD VALLEY R 015674 FT  
 (SR2029 SEG 0110/0000) 0070/0000

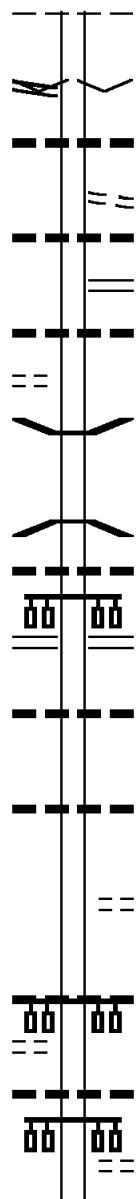
TWIN OAK DR (T594) 0060/0847

014322 FT

011436 FT

HEARTWOOD RD (T565) 0040/1576

HOMESTEAD RD



0070/0095	MIDDLETOWN T
015674 FT	2 0 09018 0 00 0000+00
	VILLAGE: FALLS TWP19030
5 0070/0000	LENGTH(AH 1910 BK 1352)
	018 " DIA CIRC METAL
0060/1232	LEN=0060 INSTALLED 1962
	FROM SR 2029/0100 SH
0060/1036	(CONN)
	018 " DIA CIRC METAL
0060/1025	LEN=0045 INSTALLED 1962
	BRISTOL OXFORD VALLEY R
0060/0974	(SR2029 SEG 0100/3545)
	030 " DIA CIRC CONCR
0060/0890	LEN=0056 INSTALLED 1962
0060/0048	BMS EN 09/2018/0060/0000
014322 FT	1 1 00048 0 00 0130+12
	BRANCH QUEEN ANNE CREEK
5 0060/0000	BMSBG 09/2018/0060/0000
	LENGTH(AH 1352 BK 2886)
0050/2350	018"H 24"W CON BOX CUL
	LEN=0045 INSTALLED 1962
	WOODBOURNE RD
0050/2092	(SR2033 SEG 0070/0000)
	018 " DIA CIRC METAL
0050/1383	LEN=0045 INSTALLED 1962
	015 " DIA CIRC CONCR
0050/0305	LEN=0055 INSTALLED 1962
011436 FT	1 1 00048 0 00 0101+15
	FORSYTHIA DR
	(T560)
5 0050/0000	LENGTH(AH 2886 BK 2956)
	018 " DIA CIRC CONCR
0040/1820	LEN=0050 INSTALLED 1962
0040/1576	
0040/1435	030 " DIA CIR PLASTIC
	LEN=0045 INSTALLED 1962
	FORSYTHIA WY
0040/1304	(T554)

DIR: B TOTAL LEN: 5.780 MI. DIST: 06-1 SR: 2018  
 LEFT MUN: MIDDLETOWN T RIGHT MUN: MIDDLETOWN T

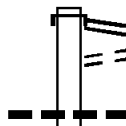
Station	Length	Notes
(T547)	0040/0878	018 " DIA CIRC CONCR LEN=0040 INSTALLED 1962
	008480 FT	018 " DIA CIRC CONCR LEN=0044 INSTALLED 1962 1 1 00048 0 00 0069+84 FORSYTHIA DR (T499)
HIGHLAND PARK DR (T539)	0034/1375	0040/0000 LENGTH(AH 2956 BK 1564)
	0034/1108	BMSBN 09/2018/0034/1059 0 00000 0 0 0000+00
	0034/1059	MILL CREEK BMSBG 09/2018/0034/1059
	0034/0855	018 " DIA CIRC METAL LEN=0035 INSTALLED 1962
	0034/0567	SNOWBALL ENTRY DR (T450)
DEEP DALE WY (T535)	0034/0437	018 " DIA CIRC CONCR LEN=0045 INSTALLED 1962 0 0 00000 0 00 0000+00
	006916 FT	VETERANS HW (SR0413 SEG 0160/2711)
DOLPHIN RD (T533)	0030/1640	0034/0000 LENGTH(AH 1564 BK 1910)
	0030/0947	DURHAM RD (SR2049 SEG 0080/0000)
HELLINGS AV (T620)	0030/0750	036 " DIA CIRC METAL LEN=0060 INSTALLED 1962
	005006 FT	018 " DIA CIRC METAL LEN=0050 INSTALLED 1962 BMSBN 09/2018/0030/0000 1 1 00048 0 00 0039+30 VILLAGE: LEVITTOWN19056 INTERSTATE 295 (EB) BMSBG 09/2018/0030/0000
MADISON AV	0020/2705	018 " DIA CIRC CONCR LEN=0032 INSTALLED 1962

DIR: B TOTAL LEN: 5.780 MI. DIST: 06-1 SR: 2018  
 LEFT MUN: MIDDLETOWN T RIGHT MUN: MIDDLETOWN T

(T368) JEFFERSON AV	0020/2203	==		
(T458) ADAMS AV	0020/1917	==		
(T391)	0020/1614	==		
LINE AV		---	0020/1474	018 "DIA CIRC METAL LEN=0042 INSTALLED 1962
(TWP )	0020/1461	==		
ELM AV		---		
(TWP )	0020/1194	==		
LINDEN AV		---		
(T622)	0020/0906	==		
WILLOW AV		---	0020/0662	018 "DIA CIRC METAL LEN=0060 INSTALLED 1962
(T464)	0020/0630	==		
	002262 FT	---	0020/0133	018 "DIA CIRC METAL LEN=0060 INSTALLED 1962
CYPRESS AV		---	002262 FT	1 1 00048 0 00 0013+50 VILLAGE: MIDLTLWNT19047
(T663)	0020/0000	==	NC TR	RENTON RD
		---	0020/0000	LENGTH(AH 2744 BK 2262)
GREEN ST		---	0010/1295	018 "DIA CIRC CONCR LEN=0040 INSTALLED 1962
(TWP )	0010/1265	==		
		---	0010/1155	018 "DIA CIRC METAL LEN=0030 INSTALLED 1962
		---	0010/1105	MIDDLETOWN HULMEVILLE B
MAIN ST		---	0010/0392	015 "DIA CIRC CONCR LEN=0032 INSTALLED 1962
(BORO)	0010/0341	==	0010/0341	MAIN ST (SR2064 SEG 0010/0187)
	000000 FT	---	0010/0030	024 "DIA CIRC CONCR LEN=0037 INSTALLED 1962
		---	000000 FT	1 1 02659 0 00 0051+02 VILLAGE: HULMEVL B19047
		---	NC TR	RENTON AV HULME ST (SR2027 SEG 0080/0429)
BELLEVUE AV		---	INTER-BK	HULMEVILLE RD
(SR0513 SEG 0110/1408)	0010/0000	==	0010/0000	(SR0513 SEG 0110/1408) MFC BEGIN = C LENGTH(AH 2262 BK 0000)

EXTRACT DATE: 12/21/2020 ROADWAY MANAGEMENT SYSTEM PAGE NUMBER: 475  
 PRINT DATE: 12/23/2020 SLD COUNTY/SR - ANNUAL PRINT COUNTY: BUCKS  
 DIR: B TOTAL LEN: 1.083 MI. DIST: 06-1 SR: 2017  
 LEFT MUN: BENSALEM T RIGHT MUN: BENSALEM T

005717 FT



005717 FT  
 INTER-AHD DUNKS FERRY RD  
 (CITY)  
 MECHANICSVILLE RD  
 0020/2642 (SR2021 SEG 0010/0000)  
 CENTURY LN  
 0020/2311 (T603)  
 024 " DIA CIRC CONCR  
 0020/2072 LEN=0045 INSTALLED UNKN

DIR: B TOTAL LEN: 1.083 MI. DIST: 06-1 SR: 2017  
 LEFT MUN: BENSLEM T RIGHT MUN: BENSLEM T

KIANSAS AV  
(T620)

0020/0273  
003075 FT

PARK AV  
(TWP)

0010/1850

000000 FT

==	0020/2023	COLMAR AV (T682)
---	0020/1080	048"H 72"W ELLIP METAL LEN=0043 INSTALLED UNKN
---	0020/0600	036" DIA CIRC METAL LEN=0080 INSTALLED UNKN
	0020/0588	KNIGHTS RD (SR2019 SEG 0021/0000)
---	0020/0580	MFC BEGIN = D
==	003075 FT	2 0 09142 0 00 0031+94 ATLANTIC AV (T619)
==	0020/0000	LENGTH(AH 2642 BK 3075) 048" DIA CIRC CONCR
---	0010/2845	LEN=0032 INSTALLED UNKN
---	0010/2833	024"H 48"W ELLIP METAL LEN=0052 INSTALLED UNKN
==	0010/2796	ASBURY AV (T605) BROWN AV (T625)
	0010/2323	NC DUNKS FERRY RD DUNKS FERRY RD (TWP)
---	0010/0983	BMS EN 09/2017/0010/0965 0 0 00000 0 00 0000+00 BR. OF POQUESSING CREEK
---	0010/0965	BMSBG 09/2017/0010/0965 018" DIA CIRC CONCR
---	0010/0745	LEN=0040 INSTALLED UNKN
---	0010/0034	036" DIA CIRC METAL LEN=0047 INSTALLED UNKN
---	000000 FT	2 0 09142 0 00 0000+00 NC BROWN AV HULMEVILLE RD (SR0513 SEG 0040/0000)
	0010/0000	INTER-BK BROWN AV (T625) MFC BEGIN = E LENGTH(AH 3075 BK 0000)



EXTRACT DATE: 12/21/2020 ROADWAY MANAGEMENT SYSTEM PAGE NUMBER: 473  
PRINT DATE: 12/23/2020 SLD COUNTY/SR - ANNUAL PRINT COUNTY: BUCKS

DIR: B TOTAL LEN: 1.290 MI. DIST: 06-1 SR: 2016  
LEFT MUN: UPPER SOUTHAMPTON T RIGHT MUN: UPPER SOUTHAMPTON T

006809 FT



006809 FT  
INTER-AHD

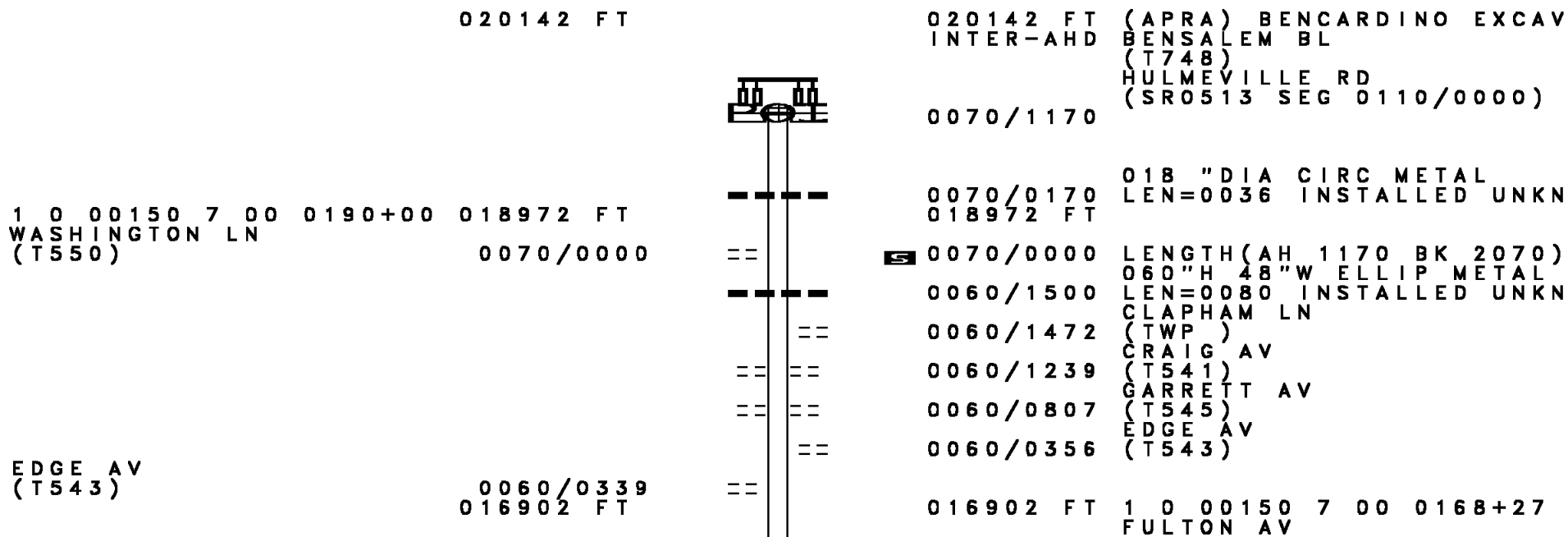
0024/1900

TAMANEND PR  
(TWP )  
SECOND STREET PK  
(SR0232 SEG 0050/0000)

DIR: B TOTAL LEN: 1.290 MI. DIST: 06-1 SR: 2016  
 LEFT MUN: UPPER SOUTHAMPTON T RIGHT MUN: UPPER SOUTHAMPTON T

STREET NAME	STREET ID	STREET TYPE	START STATION	END STATION	LENGTH (FT)	MARKING	MARKING ID	MARKING TYPE	MARKING DESCRIPTION
STUART LN (T555)	0024/1254					---	0024/1866	018 "DIA CIR PLASTIC	LEN=0057 INSTALLED UNKN
HI VIEW DR (T492)	0024/0915					---	0024/1058	018 "DIA CIRC METAL	LEN=0028 INSTALLED UNKN
COLD SPRING RD (T563)	0024/0000		0000+00	004909	004909	---	0024/0093 004909	060"H 48"W ELLIP METAL	LEN=0040 INSTALLED UNKN
LC HOGELAND RD (CONN) HOGELAND RD (T332)	0020/1031 0020/0913					==	0020/1247	LENGTH(AH 1900 BK 1624)	WILLOW ST (T359)
HARDING RD (T506)	0014/1470					==	0020/0000	2 0 09036 0 00 0032+78	HARDING RD (T506) LENGTH(AH 1624 BK 1490)
CHARLOTTE AV (T403) ELSIE DR (T351)	0014/0000 0010/1257		0000+00	001795	001795	==	0014/0453 001795	STAHL RD (T504)	WILLIAMS DR (T511)
STREET RD (SR0132 SEG 0122/1604) (SR0132 SEG 0123/1616)	0010/0000					==	0010/1150	GREEN LN (T508)	
								2 0 09036 0 00 0000+00	STREET RD (SR0132 SEG 0123/1616) (SR0132 SEG 0122/1604)
								NC MAPLE AV	
								MFC BEGIN = D	
								LENGTH(AH 1795 BK 0000)	





EXTRACT DATE: 12/21/2020  
PRINT DATE: 12/23/2020

ROADWAY MANAGEMENT SYSTEM  
SLD COUNTY/SR - ANNUAL PRINT

PAGE NUMBER: 470  
COUNTY: BUCKS

DIR: B TOTAL LEN: 3.815 MI.  
LEFT MUN: BENSALAM T

DIST: 06-1 SR: 2015  
RIGHT MUN: BENSALAM T

Stationing	Right-of-Way	Structure	Material	Notes
0060/0000	0050/1530	0050/1510	0050/1507	0050/1415
0050/1365	0050/1330	0050/1265	0050/1255	0050/1026
0050/0783	0050/0545	0050/0302	0050/0183	014922 FT
0044/1525	0044/1013	0044/0510	0044/0261	0044/0030
013007 FT	0044/0000	0044/0000	0044/0000	0044/0000

0 0 00000 0 00 0000+00 013007 FT  
BRIDGE RD (T523)

0060/0000 LENGTH(AH 2070 BK 1980)  
015 " DIA CIRC CONCR  
0050/1530 LEN=0036 INSTALLED UNKN  
018 " DIA CIRC METAL  
0050/1510 LEN=0042 INSTALLED UNKN  
FERNWOOD AV  
0050/1507 (T537)  
024 " DIA CIRC METAL  
0050/1415 LEN=0044 INSTALLED UNKN  
018 " DIA CAST IRON  
0050/1365 LEN=0035 INSTALLED UNKN  
024 " DIA CIRC METAL  
0050/1330 LEN=0035 INSTALLED UNKN  
STERLING AV  
0050/1265 (T535)  
018 " DIA CAST IRON  
0050/1255 LEN=0065 INSTALLED UNKN  
CRESCENT AV  
0050/1026 (T533)  
CLEARVIEW AV  
0050/0783 (T531)  
LEWISVILLE AV  
0050/0545 (T529)  
LEONARD AV  
0050/0302 (T527)  
0050/0183 BMSSEN 09/2015/0050/0000  
014922 FT 1 0 00150 7 00 0149+89  
PA TURNPIKE (I-276)  
BMSBG 09/2015/0050/0000  
0050/0000 LENGTH(AH 1980 BK 1915)  
OLD NEWPORTVILLE RD (T514)  
FLORIDA AV (T517)  
WILDWOOD AV (T513)  
018 " DIA CIRC CONCR  
0044/0030 LEN=0075 INSTALLED UNKN  
NEW FALLS RD  
(SR2006 SEG 0011/0000)  
(SR2006 SEG 0010/0000)  
013007 FT  
0044/0000 LENGTH(AH 1915 BK 1972)

DIR: B TOTAL LEN: 3.815 MI. DIST: 06-1 SR: 2015  
 LEFT MUN: BENSALAM T RIGHT MUN: BENSALAM T

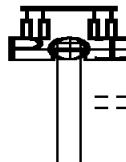
Street Name	Segment	Length (FT)	Stationing	Notes
OHIO AV (T511)	0040/1720			
UTAH AV (T509)	0040/1473			
POWER AV (T507)	0040/1219			
GIBSON RD (SR2025 SEG 0404/1330)	0040/0640			015 " DIA CIRC METAL LEN=0030 INSTALLED UNKN PARK PZ (PRDR)
	011035 FT			018 " DIA CIRC CONCR LEN=0045 INSTALLED UNKN 1 0 00150 7 00 0110+60 FLUSHING RD (T373)
NEWPORT MEWS DR (TWP )	0034/1130			0040/0000 LENGTH(AH 1972 BK 1508)
	009527 FT			BR. OF NESHAMINY CREEK STRUCTURE LENGTH 19 FT BMSID 09/2015/0034/0702
FLUSHING RD (TWP )	0034/0000			0034/0000 LENGTH(AH 1508 BK 2339) FLUSHING RD (T373)
	0030/2314			PORTSIDE DR (T500)
BYBERRY RD (T695)	0030/1203			(APRA) BRIDGEWATER IND. 036 " DIA CIRC CONCR LEN=0060 INSTALLED UNKN MOUNT VERNON DR (PRDR)
	007188 FT			WAYLAND CR (T206)
WAYLAND AV (T679)	0030/0000			0030/0000 LENGTH(AH 2339 BK 2039) JASON DR (TWP )
HAWTHORNE AV (T670)	0024/1587			0024/1512 015 " DIA CIRC METAL LEN=0060 INSTALLED UNKN ASHTON RD (T653)

DIR: B TOTAL LEN: 3.815 MI. DIST: 06-1 SR: 2015  
 LEFT MUN: BENSLEM T RIGHT MUN: BENSLEM T

Street Name	Segment ID	Length (FT)	Notes
HARWOOD AV (T694)	0024/1128		
	0024/0952		018" DIA CIRC CONCR LEN=0036 INSTALLED UNKN
	0024/0746		FARLEY RD (T652)
FORD RD (T693)	0024/0720		
ALVIN AV (T677)	0024/0390		
0 0 00000 0 00 0000+00	005149	FT	
KASMIR AV (T678)	0024/0000		5 0024/0000 LENGTH(AH 2039 BK 1898)
TREELINE DR (T212)	0020/1701		
	0020/0953		YATES RD (T650)
TIMBER LN (T213)	0020/0632		
	003251	FT	
	003251	FT	1 0 00150 7 00 0032+64 (APRA) CORNWELLS INDUST ROBERTS RD (T671)
	5 0020/0000		LENGTH(AH 1898 BK 1956)
	0014/1209		BRIDGEWATER RD (T692)
0 0 00000 0 00 0000+00	001295	FT	
TRACE DR (T800)	0014/0000		5 0014/0000 LENGTH(AH 1956 BK 1295)
	0010/0518		018"H 00"W MULT METAL LEN=0050 INSTALLED UNKN
PRIVATE DR (PRDR)	0010/0441		5 0010/0441 (APRA) SPECIALTY HAULER 015" DIA CIRC CONCR LEN=0050 INSTALLED UNKN
	0010/0020		
	000000	FT	1 0 00150 7 00 0000+00 BRISTOL PK (SR0013 SEG 0110/0000)
			NC BENSLEM BL
BRISTOL PK (SR0013 SEG 0110/0000)	0010/0000		5 0010/0000 MFC BEGIN = C LENGTH(AH 1295 BK 0000)

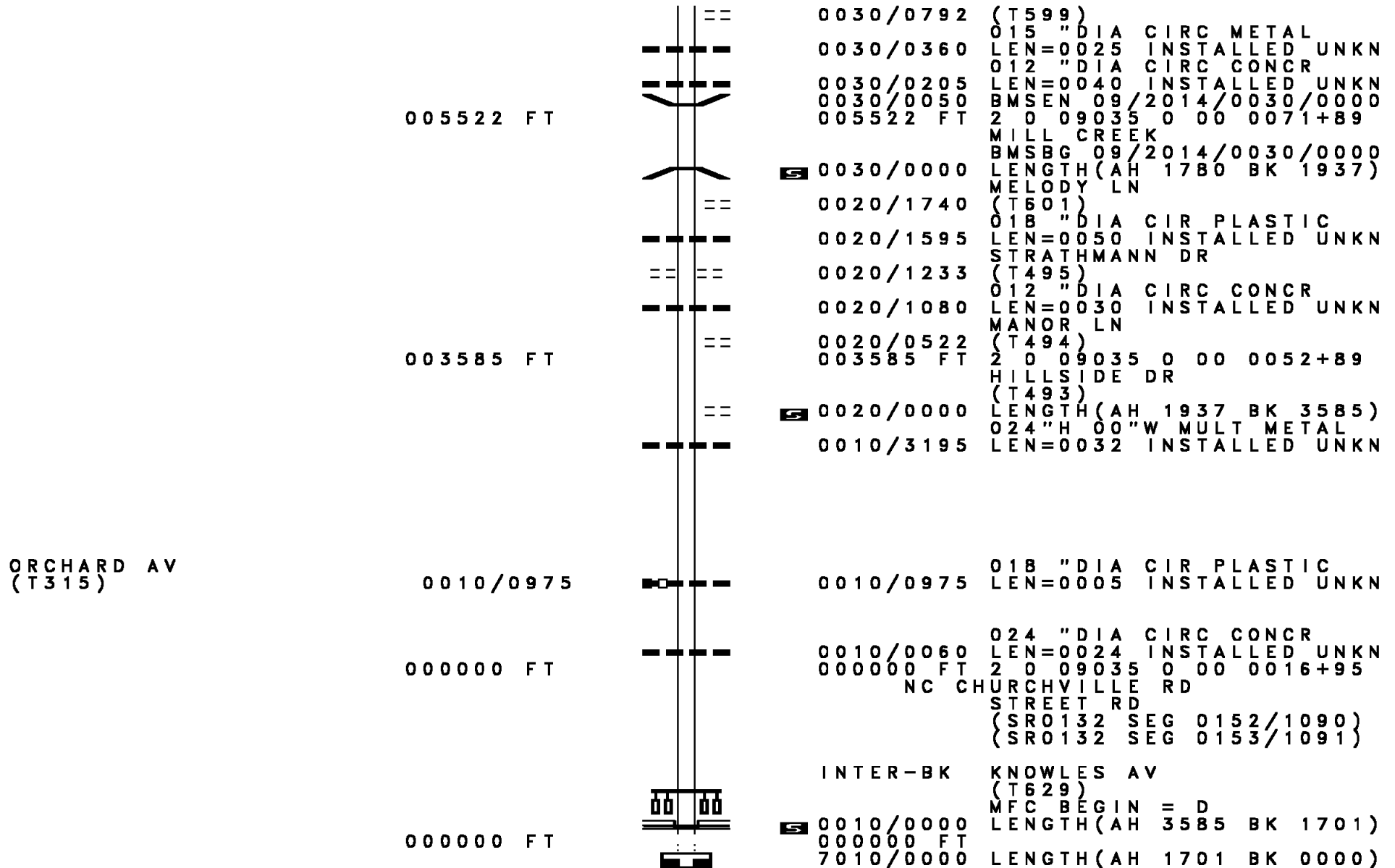
EXTRACT DATE: 12/21/2020 ROADWAY MANAGEMENT SYSTEM PAGE NUMBER: 467  
PRINT DATE: 12/23/2020 SLD COUNTY/SR - ANNUAL PRINT COUNTY: BUCKS  
DIR: B TOTAL LEN: 1.383 MI. DIST: 06-1 SR: 2014  
LEFT MUN: UPPER SOUTHAMPTON T RIGHT MUN: UPPER SOUTHAMPTON T

007302 FT



007302 FT (APRA) TINARI CONTRACTO  
INTER-AHD KNOWLES AV  
(T795)  
BRISTOL RD  
(SR2025 SEG 0214/0000)  
0030/1780 CAROLYN DR  
0030/1420 (T597)  
MARGE DR

DIR: B TOTAL LEN: 1.383 MI. DIST: 06-1 SR: 2014  
 LEFT MUN: UPPER SOUTHAMPTON T RIGHT MUN: UPPER SOUTHAMPTON T





EXTRACT DATE: 12/21/2020 ROADWAY MANAGEMENT SYSTEM PAGE NUMBER: 465  
 PRINT DATE: 12/23/2020 SLD COUNTY/SR - ANNUAL PRINT COUNTY: BUCKS  
 DIR: B TOTAL LEN: .217 MI. DIST: 06-1 SR: 2013  
 LEFT MUN: BENSALEM T RIGHT MUN: BENSALEM T

001144 FT

001144 FT 024 " DIA CIRC CONCR  
 LEN=0055 INSTALLED UNKN  
 BRISTOL PK  
 (SR0013 SEG 0050/1767)

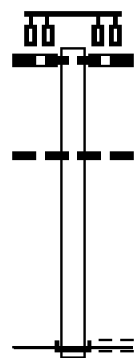
0010/1144

000000 FT






0010/0047 024 " DIA CIRC CONCR  
 LEN=0055 INSTALLED 1980  
 000000 FT 2 0 09180 0 00 0000+00  
 NC STATION AV

RAILROAD AV  
 (TB96)  
 INTER-BK STATION AV  
 (SR2005 SEG 0010/1945)  
 MFC BEGIN = C

0010/0000 LENGTH(AH 1144 BK 0000)

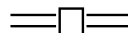


EXTRACT DATE: 12/21/2020 ROADWAY MANAGEMENT SYSTEM PAGE NUMBER: 464  
 PRINT DATE: 12/23/2020 SLD COUNTY/SR - ANNUAL PRINT COUNTY: BUCKS  
 DIR: B TOTAL LEN: .000 MI. DIST: 06-1 SR: 2012  
 LEFT MUN: BRISTOL T RIGHT MUN: BRISTOL T

000000 FT		000000 FT	
000000 FT		7040/0000	LENGTH(AH 3268 BK 3385)
000000 FT		000000 FT	
000000 FT		7030/0000	LENGTH(AH 3385 BK 2914)
000000 FT		000000 FT	
		7020/0000	LENGTH(AH 2914 BK 3808)
		000000 FT	
		7010/0000	LENGTH(AH 3808 BK 0000)

EXTRACT DATE: 12/21/2020 ROADWAY MANAGEMENT SYSTEM PAGE NUMBER: 463  
PRINT DATE: 12/23/2020 SLD COUNTY/SR - ANNUAL PRINT COUNTY: BUCKS  
DIR: B TOTAL LEN: .566 MI. DIST: 06-1 SR: 2011  
LEFT MUN: BRISTOL T RIGHT MUN: BRISTOL T

002986 FT



002986 FT BRISTOL PK  
(SR0013 SEG 0130/0000)

EXTRACT DATE: 12/21/2020  
PRINT DATE: 12/23/2020

ROADWAY MANAGEMENT SYSTEM  
SLD COUNTY/SR - ANNUAL PRINT

PAGE NUMBER: 462  
COUNTY: BUCKS

DIR: B TOTAL LEN: .566 MI.  
LEFT MUN: BRISTOL T

DIST: 06-1 SR: 2011  
RIGHT MUN: BRISTOL T

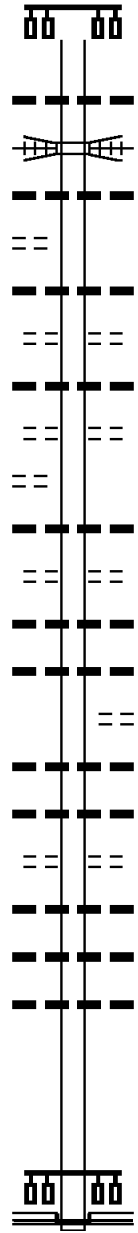
COVENTRY AV  
(TWP)

PRINCESS AV  
(TWP)

0010/2415

0010/1468

000000 FT



0010/2986 018 "DIA CIRC CONCR  
LEN=0030 INSTALLED UNKN  
0010/2556 NATIONAL RAILROAD PASSE  
OVERPASS IS RR X-ING  
0010/2494 018 "DIA CIRC CONCR  
LEN=0022 INSTALLED UNKN  
0010/2452 018 "DIA CIRC CONCR  
LEN=0042 INSTALLED UNKN  
0010/2340 MAGNOLIA AV  
(TWP)  
0010/2077 018 "DIA CIRC CONCR  
LEN=0046 INSTALLED UNKN  
0010/1820 SYCAMORE AV  
(TWP)  
0010/1772 048 "DIA CIRC CONCR  
LEN=0032 INSTALLED UNKN  
0010/1270 MAIN AV  
(TWP)  
0010/1265 048 "DIA CIRC CONCR  
LEN=0032 INSTALLED UNKN  
0010/1260 018 "DIA CIRC CONCR  
LEN=0035 INSTALLED UNKN  
0010/1084 PENNSYLVANIA AV  
(TWP)  
0010/0897 018 "DIA CIRC CONCR  
LEN=0048 INSTALLED UNKN  
0010/0865 018 "DIA CIRC CONCR  
LEN=0036 INSTALLED UNKN  
0010/0722 NEW YORK AV  
(TWP)  
0010/0567 018 "DIA CIRC CONCR  
LEN=0031 INSTALLED UNKN  
0010/0542 018 "DIA CIRC CONCR  
LEN=0040 INSTALLED UNKN  
0010/0347 018 "DIA CIRC CONCR  
LEN=0040 INSTALLED UNKN  
0010/0180 2 0 09031 0 00 0000+00  
000000 FT  
NC CEDAR AV  
STATE RD  
(SR2002 SEG 0100/0000)  
INTER-BK CEDAR AV  
(TWP)  
MFC BEGIN = D  
0010/0000 LENGTH(AH 2986 BK 0000)

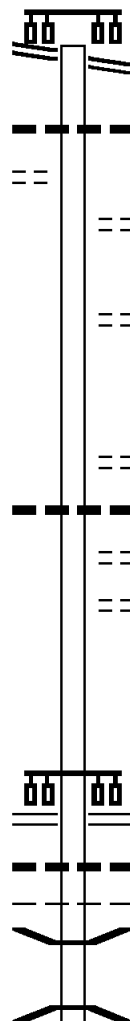
DIR: E TOTAL LEN: 3.815 MI. DIST: 06-1 SR: 2010  
 LEFT MUN: MIDDLETOWN T RIGHT MUN: MIDDLETOWN T

LANGHORNE YARDLEY RD 020143 FT  
 (SR2049 SEG 0150/0000) 0070/3495

CORE CREEK PARK RD  
 (CNTY) 0070/2548

016648 FT

013935 FT



020143 FT LANGHORNE YARDLEY RD  
 0070/3495 (SR2049 SEG 0150/0000)

0070/2781 018 " DIA CIRC METAL  
 LEN=0034 INSTALLED UNKN

0070/2257 STRAWBERRY CR  
 (T735)

0070/1077 WYCHWOOD LN  
 (T763)

016648 FT 2 0 09028 0 00 0174+03  
 OLD MILL DR  
 (T764)

0070/0000 LENGTH(AH 3495 BK 2713)  
 024 " DIA CIRC CONCR

0060/2609 LEN=0050 INSTALLED UNKN  
 DAULTON CT

0060/2170 (TWP)  
 0060/1603 EDMONT LN  
 (TWP)

013935 FT 2 0 09028 0 00 0146+90  
 NEWTOWN LANGHORNE RD  
 (SR0413 SEG 0240/0000)

0060/0000 LENGTH(AH 2713 BK 3727)  
 018 " DIA CIRC CONCR

0050/3660 LEN=0099 INSTALLED UNKN  
 MIDDLETOWN

0050/3244 NORTHAMPTON T  
 0050/3223 BMS EN 09/2010/0050/2927

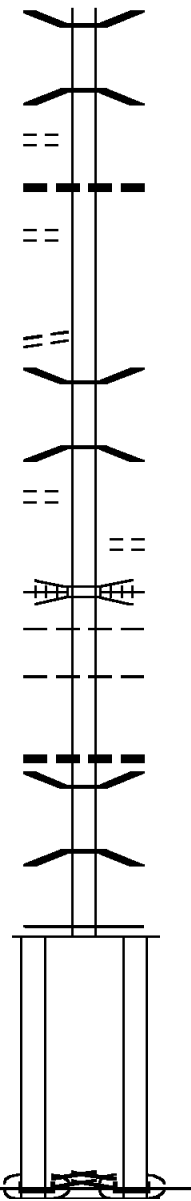
0050/2927 0 0 00000 0 00 0000+00  
 NESHAMINY CREEK  
 BMSBG 09/2010/0050/2927

DIR: E TOTAL LEN: 3.815 MI. DIST: 06-1 SR: 2010  
 LEFT MUN: NORTHAMPTON T RIGHT MUN: NORTHAMPTON T

ROAD NAME	SR	START STATION	END STATION	LENGTH	CONCRETE	DIAMETER	INSTALLATION	REMARKS
	0050/2893				018"		INSTALLED UNKN	OLD SR 2010 (TWP)
	0050/2149							POWDERHORN CT (TWP)
	0050/1598				018"		INSTALLED UNKN	MUSKET CIR (TWP)
FORREST CREEK RD (TWP)	0050/0780	010208	010208	0 FT				018" DIA CIRC CONCR LEN=0045 INSTALLED UNKN
	0050/0000				018"		INSTALLED UNKN	LENGTH(AH 3727 BK 2083) 018" DIA CIRC CONCR
	0040/1576				024"		INSTALLED UNKN	LEN=0050 INSTALLED UNKN
VAN DYCK DR (T817)	0040/0870				018"		INSTALLED UNKN	LEN=0060 INSTALLED UNKN
	0040/0633							QUARTERMASTER RD (TWP)
2 0 09028 0 00 0087+72	0040/0000	008125	008125	0 FT				008125 FT
EAST HOLLAND RD (T812)	0040/0000				024"		INSTALLED UNKN	LENGTH(AH 2083 BK 1940) TALL OAKS DR (TWP)
	0030/1729				024"		INSTALLED UNKN	LEN=0040 INSTALLED UNKN
	0030/1645				024"		INSTALLED UNKN	LEN=0042 INSTALLED UNKN
	0030/1595				018"		INSTALLED UNKN	LEN=0042 INSTALLED UNKN
	0030/1072				018"		INSTALLED UNKN	LEN=0037 INSTALLED UNKN
2 0 09028 0 00 0068+15	0030/0000	006185	006185	0 FT				006185 FT
WATERGATE RD (T648)	0030/0000							LENGTH(AH 1940 BK 3147)
WOOD STREAM DR (T882)	0020/2148							
MILL RACE DR (PRDR)	0020/1833				018"		INSTALLED UNKN	LEN=0045 INSTALLED UNKN
	0020/1200				018"		INSTALLED UNKN	LEN=0045 INSTALLED UNKN

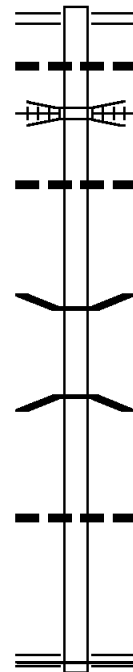
DIR: E TOTAL LEN: 3.815 MI. DIST: 06-1 SR: 2010  
 LEFT MUN: NORTHAMPTON T RIGHT MUN: NORTHAMPTON T

STEVENS LN (PRDR)	0020/0805	==	0020/0890	BMSEN 09/2010/0020/0865 2 0 09028 0 00 0045+49 PINE RUN
HERON RD (T534)	0020/0629	==	0020/0865	BMSBG 09/2010/0020/0865
2 0 09028 0 00 0036+79 ROCKSVILLE RD (T351)	0020/0000	==	0020/0695	018 "DIA CIRC CONCR LEN=0050 INSTALLED 2004
			003038 FT	
	0020/0000	==	5 0020/0000	LENGTH(AH 3147 BK 2948)
BRIDGESTONE DR (TWP )	0010/1920	==	0010/2325	BMSEN 09/2010/0010/2253 0 0 00000 0 00 0000+00 IRON WORKS CREEK
			0010/2253	BMSBG 09/2010/0010/2253
		==	0010/1721	LANGHORNE AV (T450)
			0010/1672	NORFOLK SOUTHERN OVERPASS IS RR X-ING
			0010/1665	NORTHAMPTON LOWER SOUTHAMPTON T
LOWER SOUTHAMPTON NORTHAMPTON T	0010/1398	==	0010/0668	018 "DIA CIRC CONCR LEN=0050 INSTALLED UNKN
			0010/0624	BMSEN 09/2010/0010/0532 2 0 09028 0 00 0000+00 NORFOLK SOUTHERN RAI RR
	000090 FT		0010/0532	BMSBG 09/2010/0010/0532 2 0 09028 0 00 0000+00
			5 0010/0000	MFC BEGIN = D LENGTH(AH 2948 BK 0090)
0 0 00000 0 00 0000+00 BRIDGETOWN PK (SR0213 SEG 0045/0190) NC BRIDGETOWN PK SOUTHAMPTON-BRIDGETOWN (GOVT) BRIDGETOWN PK (SR0213 SEG 0045/0190) MFC BEGIN = D LENGTH(AH 0090 BK 0000)	000000 FT   INTER-BK   0005/0000		000000 FT   INTER-BK   5 0004/0000	0 0 00000 0 00 0000+00 BRIDGETOWN PK (SR0213 SEG 0045/0225) NC BR IDGETOWN PK SOUTHAMPTON-BRIDGETOWN (GOVT) BRIDGETOWN PK (SR0213 SEG 0045/0225) MFC BEGIN = D LENGTH(AH 0090 BK 0000)



DIR: B TOTAL LEN: .797 MI. DIST: 06-1 SR: 2009  
LEFT MUN: BENSalem T RIGHT MUN: BENSalem T

004209 FT



004209 FT BRISTOL PK  
0020/2929 (SR0013 SEG 0120/0000)  
024 "DIA CIRC METAL  
0020/2595 LEN=0080 INSTALLED 1980  
NATIONAL RAILROAD PASSE  
0020/2477 OVERPASS IS RR X-ING  
024 "DIA CIRC METAL  
0020/1770 LEN=0055 INSTALLED 1980

001280 FT

0020/0031 BMSen 09/2009/0020/0000  
001280 FT 2 0 09004 0 00 0013+00  
BRANCH OF NESHAMINY CRE  
BMSBG 09/2009/0020/0000  
[S] 0020/0000 LENGTH(AH 2929 BK 1280)

000000 FT

0010/0020 018 "DIA CIRC METAL  
LEN=0060 INSTALLED 1980  
000000 FT 2 0 09004 0 00 0000+00  
NC HA UNTER LN  
STATE RD  
(SR2002 SEG 0090/0000)  
MFC BEGIN = D  
[S] 0010/0000 LENGTH(AH 1280 BK 0000)



	009950 FT		009950 FT BELLEVUE AV 0040/3639 (SR0413 SEG 0200/0000) 018 "DIA CIRC CONCR 0040/3590 LEN=0020 INSTALLED UNKN
STATION AV			
(BORO)	0040/3210	==	
NORTH AV	0040/2922	==	
(TWP )	0040/2629	==	
HILL AV			
(TWP )			
			0040/2061 HULMEVILLE AV (SR2047 SEG 0020/0242)
			0040/1353 BMS EN 09/2008/0040/1340 0 0 00000 0 00 0000+00 CHUBB RUN
			0040/1340 BMSBG 09/2008/0040/1340 LANGHORNE MANOR
			0040/1138 MIDDLETOWN T
VIRGINIA AV	0040/0762	==	
(T360)	0040/0491	==	
WALSH AV			
(T362)			
	006311 FT		0040/0030 018 "DIA CIRC CONCR LEN=0040 INSTALLED UNKN 006311 FT 2 0 09030 0 00 0059+50 HULMEVILLE RD (SR2027 SEG 0110/0798)
			NC COMLY AV
	006046 FT		0040/0000 LENGTH(AH 3639 BK 0265) 006046 FT 2 0 09029 0 00 0063+80 NC HULMEVILLE RD
HULMEVILLE RD	0030/0000		0030/0000 LENGTH(AH 0265 BK 3168)
(SR2027 SEG 0120/0000)			

DIR: B TOTAL LEN: 1.884 MI. DIST: 06-1 SR: 2008  
 LEFT MUN: MIDDLETOWN T RIGHT MUN: MIDDLETOWN T

2 0 09030 0 00 0031+17 002878 FT  
 SUNFLOWER AV  
 (T378) 0020/0000

PARK AV  
 (T680) 0010/1099

000000 FT

0020/3130	024 " DIA LEN=0055	CIRC CONCR INSTALLED UNKN
0020/1570	036 " DIA LEN=0024	CIRC CONCR INSTALLED UNKN
0020/1146	F AV (T660)	
0020/0908	E AV (T364)	
0020/0667	D AV (T373)	
0020/0426	C AV (T340)	
0020/0182	B AV (T339)	
002878 FT		
0020/0000	LENGTH(AH 3168 BK 2878)	
0010/2802	A AV (T367)	
0010/2121	WOODVALE AV (T366)	
0010/2075	030 " DIA LEN=0024	CIRC CONCR INSTALLED UNKN
0010/1599	RAMBLE RD (T381)	
0010/1301	BUCHANAN DR (T825)	
0010/1130	018 " DIA LEN=0050	CIRC CONCR INSTALLED UNKN
0010/1099		
0010/0424	NEW US 1 BYPASS (N OP ID 09/0001/0080/0000	
0010/0322	024 " DIA LEN=0030	CIRC CONCR INSTALLED UNKN
000000 FT	2 0 09030 0 00 0007+94 NC HIGHLAND AV	
	OLD LINCOLN HW (SR2045 SEG 0020/0000)	
INTER-BK	FAIRHILL AV (T679)	
0010/0000	MFC BEGIN = D LENGTH(AH 2878 BK 0000)	

EXTRACT DATE: 12/21/2020  
PRINT DATE: 12/23/2020

ROADWAY MANAGEMENT SYSTEM  
SLD COUNTY/SR - ANNUAL PRINT

PAGE NUMBER: 455  
COUNTY: BUCKS

DIR: B TOTAL LEN: .589 MI.  
LEFT MUN: BENSLEM T

DIST: 06-1 SR: 2007  
RIGHT MUN: BENSLEM T

STREET RD (SRO132 SEG 0322/0313) RAMP M RD (SR8003 SEG 0010/0712) RAMP N RD (SR8003 SEG 0750/0000)	003086 FT REF-AHD * 0021/0863	003111 FT REF-AHD * 0020/0888	STREET RD (SRO132 SEG 0323/0339) RAMP M RD (SR8003 SEG 0010/0712) RAMP N RD (SR8003 SEG 0750/0000)
BMS EN 09/2007/0020/0583 0 0 0000 0 00 0000+00 NATIONAL RAILROAD PA RR BMSBG 09/2007/0020/0583	0021/0841 0021/0748	0020/0850 0020/0757	BMS EN 09/2007/0020/0583 0 0 0000 0 00 0000+00 NATIONAL RAILROAD PA RR BMSBG 09/2007/0020/0583
(APRA) EXPRESSWAY INDUS DUNKS FERRY RD (T491) 2 0 09003 0 00 0017+82 MFC BEGIN = C LENGTH(AH 0863 BK 2223) SAMUEL DR (T697)	0021/0257 002223 FT 0021/0000 0010/2110	0020/0583 0020/0520 0020/0265 002223 FT 0020/0000	SIGN: CANTILEVER BMSID 09/2007/0020/0520 (APRA) EXPRESSWAY INDUS DUNKS FERRY RD (T491) 2 0 09003 0 00 0017+82 MFC BEGIN = C LENGTH(AH 0888 BK 2223)
		0010/1592 0010/1527 0010/1403 0010/1091 0010/0805 0010/0727 0010/0371 0010/0285 0010/0148	018 " DIA CIRC CONCR LEN=0023 INSTALLED UNKN CLIVE AV (T688) 018 " DIA CIRC CONCR LEN=0023 INSTALLED UNKN MOORE AV (T690) 018 " DIA CIRC CONCR LEN=0125 INSTALLED UNKN MARWIN AV (T689) 018 " DIA CIRC CONCR LEN=0033 INSTALLED UNKN 036 "H 00 "W MULT CONCR LEN=0036 INSTALLED UNKN 018 " DIA CIRC CONCR LEN=0020 INSTALLED UNKN 2 0 09003 0 00 0000+00 NC ST STREET RD STATE RD (SR2002 SEG 0070/1874)
	000000 FT	0010/0000	MFC BEGIN = C LENGTH(AH 2223 BK 0000)

EXTRACT DATE: 12/21/2020 ROADWAY MANAGEMENT SYSTEM PAGE NUMBER: 454  
PRINT DATE: 12/23/2020 SLD COUNTY/SR - ANNUAL PRINT COUNTY: BUCKS  
DIR: E TOTAL LEN: 6.155 MI. DIST: 06-1 SR: 2006  
LEFT MUN: FALLS T RIGHT MUN: FALLS T

032498 FT



032500 FT  
INTER-AHD MAIN S ST  
(T337)

DIR: E TOTAL LEN: 6.155 MI. DIST: 06-1 SR: 2006  
 LEFT MUN: FALLS T RIGHT MUN: FALLS T

FROM 2020/0010 SH  
 (CONN)

0120/2675

VERMILION DR  
 (T648)

0120/1158

029703 FT

VERMILION DR  
 (T648)

0110/1640

ORCHARD DR  
 (T731)

0110/0273

1 1 00059 0 00 0018+96

027937 FT

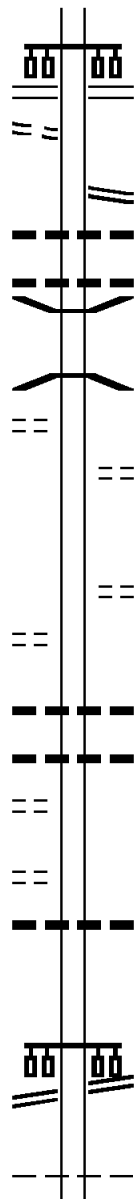
AMELIA DR  
 (T619)

0110/0000

026706 FT

HOOD BL  
 (SR2053 SEG 0054/0000)

0100/0000



0120/2795

TYBURN RD  
 (SR2020 SEG 0021/0000)  
 (SR2020 SEG 0020/0000)

0120/2491

FALLSINGTON TULLYTOWN R  
 (SR2107 SEG 0040/2048)

0120/2390

018 " DIA CIRC METAL  
 LEN=0040 INSTALLED 1980

0120/1875

018 " DIA CIRC METAL  
 LEN=0042 INSTALLED 1980

0120/1325

BMSBN 09/2006/0120/1277  
 1 1 00059 0 00 0050+69

0120/1277

BRANCH OF MARTINS CREEK  
 BMSBG 09/2006/0120/1277

0120/0655

RUE CT  
 (TWP )

029705 FT

1 1 00059 0 00 0036+57  
 THORN RIDGE PASS RD

0120/0000

(T577)  
 LENGTH(AH 2795 BK 1766)

0110/0875

018 " DIA CIRC METAL  
 LEN=0042 INSTALLED 1980

0110/0412

018 " DIA CIRC METAL  
 LEN=0080 INSTALLED 1998

027939 FT

0110/0000

LENGTH(AH 1766 BK 1231)  
 018 " DIA CIRC METAL

0100/1137

LEN=0040 INSTALLED 1998

026708 FT

1 1 00059 0 00 0000+00  
 PENN VALLEY RD

0100/0000

(SR2053 SEG 0054/0000)

LENGTH(AH 1231 BK 2955)

0090/1847

FALLS  
 BRISTOL T

DIR: E TOTAL LEN: 6.155 MI. DIST: 06-1 SR: 2006  
 LEFT MUN: FALLS T RIGHT MUN: FALLS T

PARSONS PL  
 (TWP )

0090/1567 ==

0090/1427 == MAGNOLIA PASS RD  
 (TWP )

023751 FT

023753 FT 1 1 00058 0 00 0061+63  
 MFC BEGIN = B  
 LENGTH(AH 2955 BK 0894)

OXFORD VALLEY RD  
 (SR2051 SEG 0050/0000)  
 LEVITTOWN PY  
 (SR2051 SEG 0051/0000)

0085/0625

0084/0625 OXFORD VALLEY RD  
 (SR2051 SEG 0050/0000)  
 LEVITTOWN PY  
 (SR2051 SEG 0050/0000)

1 1 00058 0 00 0050+16 022859 FT  
 MFC BEGIN = B  
 LENGTH(AH 0892 BK 1971)  
 KESTON DR  
 (TWP )

0080/1894 ==

0084/0549 018 "DIA CIRC METAL  
 LEN=0035 INSTALLED 1980  
 022859 FT 1 1 00058 0 00 0050+16  
 MFC BEGIN = B  
 LENGTH(AH 0894 BK 1971)

1 1 00058 0 00 0030+45 020888 FT  
 WISTAR RD  
 (T331)

0080/0000 ==

0080/1778 HOLLY DR  
 (TWP )  
 018 "DIA CIRC METAL  
 LEN=0050 INSTALLED 1980  
 0080/1405 APPLETREE PL  
 (TWP )  
 0080/1156 018 "DIA CIRC CONCR  
 LEN=0030 INSTALLED UNKN  
 0080/0700

020888 FT  
 LENGTH(AH 1971 BK 2386)  
 APPLETREE DR  
 (TWP )

BRISTOL  
 MIDDLETOWN T

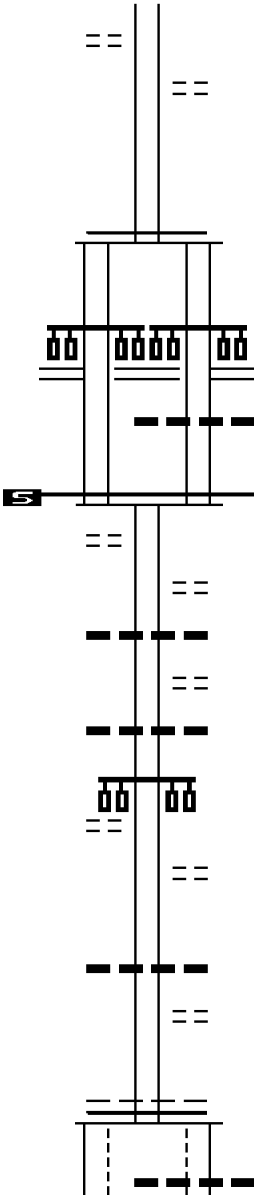
018502 FT

0070/0000 ==

0070/1937 018 "DIA CIRC METAL  
 LEN=0068 INSTALLED 1998  
 RED CEDAR DR  
 (TWP )

018502 FT 1 1 00058 0 00 0000+00  
 MFC BEGIN = B  
 LENGTH(AH 2386 BK 1951)

0064/1381 024 "DIA CIRC METAL  
 LEN=0062 INSTALLED 1980



EXTRACT DATE: 12/21/2020  
PRINT DATE: 12/23/2020

ROADWAY MANAGEMENT SYSTEM  
SLD COUNTY/SR - ANNUAL PRINT

PAGE NUMBER: 451  
COUNTY: BUCKS

DIR: E TOTAL LEN: 6.155 MI.  
LEFT MUN: MIDDLETOWN T

DIST: 06-1 SR: 2006  
RIGHT MUN: BRISTOL T

Left Side Details	Center Line	Right Side Details
WOODBOURNE RD (SR2033 SEG 0040/2630) EDGELY RD (SR2033 SEG 0040/2630)		WOODBOURNE RD (SR2033 SEG 0040/2630) EDGELY RD (SR2033 SEG 0040/2630)
EMILIE RD (T325) 0065/1293 018 "DIA CIRC METAL LEN=0010 INSTALLED 1980 0065/1225	00 0000 00	EMILIE RD (T325) 0064/1315
018 "DIA CIRC METAL LEN=0040 INSTALLED 1980 0065/1007	---	0064/1176 LC TO EMILIE RD (CONN)
018 "DIA CIRC METAL LEN=0030 INSTALLED 1980 0065/0719	---	0064/0998 018 "DIA CIRC METAL LEN=0030 INSTALLED 1998
018 "DIA CIRC METAL LEN=0030 INSTALLED 1980 0065/0432	---	0064/0705 018 "DIA CIRC METAL LEN=0030 INSTALLED 1998
018 "DIA CIRC METAL LEN=0030 INSTALLED 1980 0065/0107 0 0 00000 0 00 0000+00 016566 FT LENGTH(AH 1936 BK 2533) 0065/0000 (TWP) 0061/2533	---	0064/0123 018 "DIA CIRC METAL LEN=0030 INSTALLED 1998
018 "DIA CIRC METAL LEN=0030 INSTALLED 1980 0061/2375	---	0060/2527 016551 FT 0 0 00000 0 00 0000+00 LENGTH(AH 1951 BK 2527) 0064/0000
018 "DIA CIRC METAL LEN=0030 INSTALLED 1980 0061/2072	---	0060/2365 WOERNER AV (TWP)
QUARRY RD (T402) 0061/1951	00 0000 00	0060/2062 018 "DIA CIRC METAL LEN=0031 INSTALLED 1998
018 "DIA CIRC METAL LEN=0030 INSTALLED 1980 0061/1750	---	0060/1953 018 "DIA CIRC METAL LEN=0031 INSTALLED 1998
INDIAN CREEK DR (TWP) 0061/1688	---	0060/1691 QUARRY RD (T402)
018 "DIA CIRC METAL LEN=0030 INSTALLED 1980 0061/1210	---	0060/1635 INDIAN CREEK DR (TWP)
		018 "DIA CIRC METAL LEN=0031 INSTALLED 1998
		018 "DIA CIRC METAL

DIR: E TOTAL LEN: 6.155 MI. DIST: 06-1 SR: 2006  
 LEFT MUN: MIDDLETOWN T RIGHT MUN: BRISTOL T

012"H 24"W ELLIP METAL LEN=0030 INSTALLED 1980	0061/0915	---	---	---	0060/1185	LEN=0031	INSTALLED 1998	
018 "DIA CIRC METAL LEN=0030 INSTALLED 1980	0061/0660	---	---	---	0060/0885	024 "DIA LEN=0150	CIRC METAL INSTALLED 1980	
012"H 24"W ELLIP METAL LEN=0030 INSTALLED 1980	0061/0405	---	---	---	0060/0632	018 "DIA LEN=0031	CIRC METAL INSTALLED 1998	
012"H 24"W ELLIP METAL LEN=0030 INSTALLED 1980	0061/0080	---	---	---	0060/0394	018 "DIA LEN=0031	CIRC METAL INSTALLED 1998	
2 0 09012 0 01 0135+89 014033 FT INDIAN CREEK WY (TWP ) LENGTH(AH 2533 BK 3926)	0061/0000	---	---	---	0060/0065 014024 FT	018 "DIA LEN=0031	CIRC METAL INSTALLED 1998	
018 "DIA CIRC METAL LEN=0030 INSTALLED 1980	0051/3513	---	---	---	0060/0000	2 0 09012 0 01 0140+10 INDIAN CREEK WY (TWP ) LENGTH(AH 2527 BK 3926)	018 "DIA LEN=0045	CIRC METAL INSTALLED 1980
QUEEN LILY RD (T480) INDIAN CREEK ENTRANCE R (TWP )	0051/3505	==	==	==	0050/3538	018 "DIA LEN=0045	CIRC METAL INSTALLED 1980	
012"H 24"W ELLIP METAL LEN=0031 INSTALLED 1980	0051/3202	---	---	---	0050/3513	QUEEN LILY RD (T480)		
012"H 25"W ELLIP METAL LEN=0030 INSTALLED 1980	0051/2886	---	---	---	0050/3226	INDIAN CREEK ENTRANCE R (TWP )		
012"H 24"W ELLIP METAL LEN=0030 INSTALLED 1980	0051/2575	---	---	---	0050/3160	018 "DIA LEN=0040	CIRC METAL INSTALLED 1980	
012"H 25"W ELLIP METAL LEN=0030 INSTALLED 1980	0051/2290	---	---	---	0050/2840	018 "DIA LEN=0035	CIRC METAL INSTALLED 1980	
012"H 24"W ELLIP METAL LEN=0031 INSTALLED 1980	0051/1986	---	---	---	0050/2237	012 "DIA LEN=0020	CIRC METAL INSTALLED 1980	
QUINCY DR (T471)	0051/1919	==	==	==	0050/1936	012 "DIA LEN=0020	CIRC METAL INSTALLED 1980	
012"H 24"W ELLIP METAL		---	---	---	0050/1929	QUINCY DR (T471)		



EXTRACT DATE: 12/21/2020  
PRINT DATE: 12/23/2020

ROADWAY MANAGEMENT SYSTEM  
SLD COUNTY/SR - ANNUAL PRINT

PAGE NUMBER: 449  
COUNTY: BUCKS

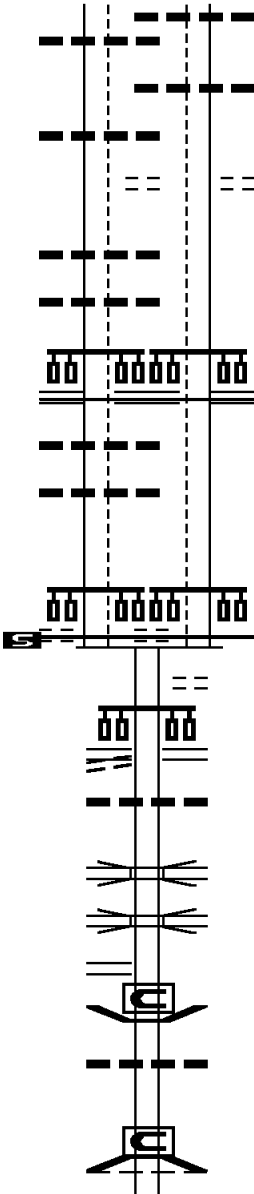
DIR: E TOTAL LEN: 6.155 MI.  
LEFT MUN: MIDDLETOWN T

DIST: 06-1 SR: 2006  
RIGHT MUN: BRISTOL T

Left Side Description	Left Side Stationing	Right Side Description	Right Side Stationing
LEN=0026 INSTALLED 1980 INDIAN CREEK PASS RD (TWP )	0051/1450 0051/1366	INDIAN CREEK PASS RD (TWP )	0050/1374
BMSSEN 09/2006/0050/1147 2 0 09012 0 01 0112+51	0051/1289	BMSSEN 09/2006/0050/1147 2 0 09012 0 01 0112+51	0050/1265
QUEEN ANNE CREEK BMSBG 09/2006/0050/1147 012"H 18"W ELLIP METAL	0051/1171	QUEEN ANNE CREEK BMSBG 09/2006/0050/1147	0050/1147
LEN=0026 INSTALLED 1980	0051/0730	018 "DIA CIRC CONCR LEN=0030 INSTALLED 1998	0050/0730
TO 2029/0070 SH (CONN)	0051/0718	BRISTOL OXFORD VALLEY R (SR2029 SEG 0070/0814)	
BRISTOL OXFORD VALLEY R (SR2029 SEG 0070/0814)	0051/0570	BRISTOL OXFORD VALLEY R (SR2029 SEG 0070/0814)	0050/0574
BRISTOL OXFORD VALLEY R (SR2029 SEG 0070/0814)		TO 2029/0070 SH (CONN)	0050/0442
012"H 18"W ELLIP METAL LEN=0026 INSTALLED 1980	0051/0290	018 "DIA CIRC METAL LEN=0035 INSTALLED 1980	0050/0303
012 "DIA CIRC CONCR LEN=0080 INSTALLED 1980	0051/0275		
BMSSEN 09/2006/0050/0000 2 0 09012 0 01 0100+91 010107 FT	0051/0049	BMSSEN 09/2006/0050/0000 2 0 09012 0 01 0100+91	0050/0049
MILL CREEK BMSBG 09/2006/0050/0000 LENGTH(AH 3926 BK 3899)	0051/0000	MILL CREEK BMSBG 09/2006/0050/0000 LENGTH(AH 3926 BK 3899)	0050/0000
LOWER ORCHARD TURN RD (T415)	0041/3777	LOWER ORCHARD TURN RD (T415)	0040/3781
PLUMBRIDGE DR (TWP )	0041/3635	PLUMBRIDGE DR (TWP )	0040/3633
018 "DIA CIRC CONCR LEN=0025 INSTALLED 1980	0041/2862	018 "DIA CIRC CONCR LEN=0025 INSTALLED 1980	0040/3130
PETUNIA RD (TWP )	0041/2848	024 "DIA CIRC METAL LEN=0035 INSTALLED 1980	0040/2890
012 "DIA CIRC METAL LEN=0027 INSTALLED 1980	0041/2848	PETUNIA RD (TWP )	0040/2850
018 "DIA CIRC METAL LEN=0030 INSTALLED 1980	0041/2511	018 "DIA CIRC METAL LEN=0030 INSTALLED 1980	0040/2526
NEWPORT PL (TWP )	0041/2205	NEWPORT PL (PRDR)	0040/2214
		024 "DIA CIRC METAL	

DIR: E TOTAL LEN: 6.155 MI. DIST: 06-1 SR: 2006  
 LEFT MUN: MIDDLETOWN T RIGHT MUN: BRISTOL T

018 "DIA CIRC CONCR LEN=0025 INSTALLED 1998	0041/2100	0040/2102	LEN=0045 INSTALLED 1980
018 "DIA CIRC CONCR LEN=0040 INSTALLED 1980 PLUMTREE RD (TWP)	0041/1730 0041/1640	0040/1746	018 "DIA CIRC CONCR LEN=0029 INSTALLED 1980  PLUMTREE RD (TWP)
018 "DIA CIRC CONCR LEN=0029 INSTALLED 1980 018 "DIA CIRC CONCR LEN=0035 INSTALLED 1980 VETERANS HW (SR0413 SEG 0140/0000)	0041/0913 0041/0795	0040/1641	VETERANS HW (SR0413 SEG 0140/0000)
MFC BEGIN = B 018 "DIA CIRC CONCR LEN=0035 INSTALLED 1980 018 "DIA CIRC CONCR LEN=0035 INSTALLED 1980 2 0 09012 0 01 0068+30 006208 FT GIANT FOOD PL (PRDR)	0041/0737 0041/0197 0041/0086	0040/0716	MFC BEGIN = B  2 0 09012 0 01 0068+30 GIANT FOOD PL (PRDR)
MFC BEGIN = C LENGTH(AH 3899 BK 2658)	0041/0000	0040/0000	MFC BEGIN = C LENGTH(AH 3890 BK 2658)
ZIMMERMAN LN (TWP)	0030/2132	0030/2468	BOWMAN AV (TWP) DURHAM RD (SR2049 SEG 0040/2658)
ZIMMERMAN LN (SR2042 SEG 0010/2566)	0030/1126	0030/2132 0030/2075	018 "DIA CIRC CONCR LEN=0032 INSTALLED 1980
		0030/1346	INTERSTATE 295 (EB OP ID 09/0295/0004/0663
		0030/1247	INTERSTATE 295 (WB OP ID 09/0295/0005/0480
		0030/0637	BMS EN 09/7276/9903/5563
		0030/0512	018 "DIA CIRC CONCR LEN=0032 INSTALLED 1980 2 0 09012 0 01 0036+23 BRIDGE CLOSED
MIDDLETOWN		0030/0507	1-276 BMSBG 09/7276/9903/5563

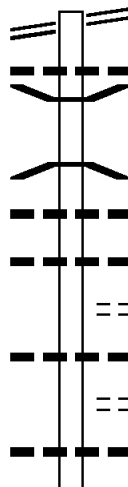


DIR: E TOTAL LEN: 6.155 MI. DIST: 06-1 SR: 2006  
 LEFT MUN: MIDDLETOWN T RIGHT MUN: BRISTOL T

BRISTOL T	0030/0429								
	003550 FT	==		0030/0427	NEBRASKA ST				
				003550 FT	(TWP)	2 0 09012 0 01	0036+23		
		==		0030/0000	HILLSIDE AV				
		==		0020/2044	(TWP)				
SUNSET AV	0020/1977	==		0020/1503	LENGTH(AH 2658 BK 2315)				
(TWP)				0020/1163	SUNSET AV				
		==		0020/0833	(TWP)				
		==		0020/0569	PINE AV				
		==		0020/0516	(TWP)				
		==		0020/0184	GROVELAND AV				
TO 2027/0050 SH	0020/0109	==		0020/0184	NELSON ST				
(CONN)		==		0020/0184	(TWP)				
		==		0020/0184	012" DIA CIRC CONCR				
		==		0020/0184	LEN=0036 INSTALLED 1980				
		==		0020/0184	NICHOL ST				
		==		0020/0184	(TWP)				
		==		0020/0184	012" DIA CIRC CONCR				
		==		0020/0184	LEN=0004 INSTALLED 1980				
		==		0020/0184	NEWPORTVILLE RD				
		==		0020/0184	(SR2027 SEG 0050/0408)				
		==		0020/0184	MFC BEGIN = C				
		==		0020/0184	BRISTOL				
2 0 09012 0 01 0012+35	001235 FT	==		001235 FT	BENSALEM T				
NEWPORTVILLE RD				001235 FT	LENGTH(AH 2315 BK 1235)				
(SR2027 SEG 0050/0408)	0020/0000			0020/0000	TO 2027/0050 SH				
				0020/0000	(CONN)				
				0020/0000	BMSSEN 09/2006/0010/0568				
				0020/0000	2 0 09012 0 00 0005+63				
				0020/0000	NESHAMINY CREEK				
				0020/0000	BMSBG 09/2006/0010/0568				
				0020/0000	2 0 09012 0 00 0000+00				
				0020/0000	000000 FT				
				0020/0000	NC NEW FALLS RD				
				0020/0000	BENSALEM BL				
				0020/0000	(SR2015 SEG 0044/0000)				
				0020/0000	BRIDGE RD				
				0020/0000	(T523)				
				0020/0000	MFC BEGIN = C				
				0020/0000	LENGTH(AH 1235 BK 0000)				

EXTRACT DATE: 12/21/2020 ROADWAY MANAGEMENT SYSTEM PAGE NUMBER: 446  
 PRINT DATE: 12/23/2020 SLD COUNTY/SR - ANNUAL PRINT COUNTY: BUCKS  
 DIR: B TOTAL LEN: .759 MI. DIST: 06-1 SR: 2005  
 LEFT MUN: BENSALEM T RIGHT MUN: BENSALEM T

HULMEVILLE RD 004006 FT  
 (SR0513 SEG 0020/0435) 0020/2061



004006 FT HULMEVILLE RD  
 0020/2061 (SR0513 SEG 0020/0435)  
 036"H 36"W CON BOX CUL  
 0020/1630 LEN=0028 INSTALLED UNKN  
 0020/1628 BMSSEN 09/2005/0020/1617  
 0 0 00000 0 00 0000+00  
 BR. OF POQUESSING CREEK  
 0020/1617 BMSBG 09/2005/0020/1617  
 018 " DIA CIRC CONCR  
 0020/1454 LEN=0030 INSTALLED UNKN  
 018 " DIA CIRC METAL  
 0020/1344 LEN=0030 INSTALLED UNKN  
 OGDEN AV  
 0020/1310 (T660)  
 018 " DIA CIRC METAL  
 0020/1112 LEN=0030 INSTALLED UNKN  
 BOWMAN AV  
 0020/1068 (T663)  
 018 " DIA CIRC METAL  
 0020/1064 LEN=0030 INSTALLED UNKN  
 018 " DIA CIRC METAL

DIR: B TOTAL LEN: .759 MI. DIST: 06-1 SR: 2005  
 LEFT MUN: BENSLEM T RIGHT MUN: BENSLEM T

MEADOW LN  
(T830)

0020/0452  
001945 FT

001945 FT

WOODHAVEN DR  
(TWP)

0010/0662

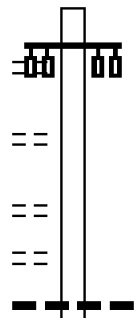
000000 FT

0020/0804	LEN=0032	INSTALLED UNKN
	FINLEY AV	
0020/0750	(T664)	
0020/0704	018" DIA CIRC METAL	INSTALLED UNKN
	LEN=0026	
0020/0480	018" DIA CIRC METAL	INSTALLED UNKN
	LEN=0036	
001945 FT	2 0 09002 0 00	0033+95
	NC CO	CORNWELLS AV
		BRISTOL PK
		(SR0013 SEG 0050/2233)
	INTER-BK	CORNWELLS AV
		(T896)
	MFC BEGIN = E	
0020/0000	LTH AH 002061	BK 001500
001945 FT		
7014/0000	LTH AH 001500	BK 001945
	INTER-AHD	STATION AV
		(SR2013 SEG 0010/0000)
	NC RA	RAILROAD AV
		RAILROAD AV
		(T896)
0010/1833	OP ID 09/0095/0351/0491	INTERSTATE 95 (SB)
		RAMP W
0010/1782	OP ID 09/8001/0520/0154	INTERSTATE 95 (NB)
		NATIONAL RAILROAD PASSE
0010/1710	OP ID 09/0095/0350/0476	OVERPASS IS RR X-ING
0010/1464		
		WHITE AV
		(TWP)
0010/0808		
		(APRA) WOODHAVEN INDUST
		NEW YORK AV
0010/0662		
		(T451)
0010/0557	024" DIA CIRC CONCR	
	LEN=0030	INSTALLED UNKN
0010/0060	2 0 09002 0 00	0000+00
000000 FT	NC ST	STATION AV
		STATE RD
		(SR2002 SEG 0050/0000)
	INTER-BK	HERRINGBONE AV
		(T458)
	MFC BEGIN = C	
0010/0000	LENGTH(AH 1945	BK 0000)

EXTRACT DATE: 12/21/2020 ROADWAY MANAGEMENT SYSTEM PAGE NUMBER: 444  
 PRINT DATE: 12/23/2020 SLD COUNTY/SR - ANNUAL PRINT COUNTY: BUCKS  
 DIR: B TOTAL LEN: 1.545 MI. DIST: 06-1 SR: 2004  
 LEFT MUN: BRISTOL T RIGHT MUN: BRISTOL T

WESTWOOD AV  
 (TWP )  
 LEEDOM AV  
 (TWP )  
 WESTMINSTER AV  
 (TWP )  
 LAING AV  
 (TWP )

008156 FT  
 0030/2462  
 0030/2059  
 0030/1176  
 0030/0670

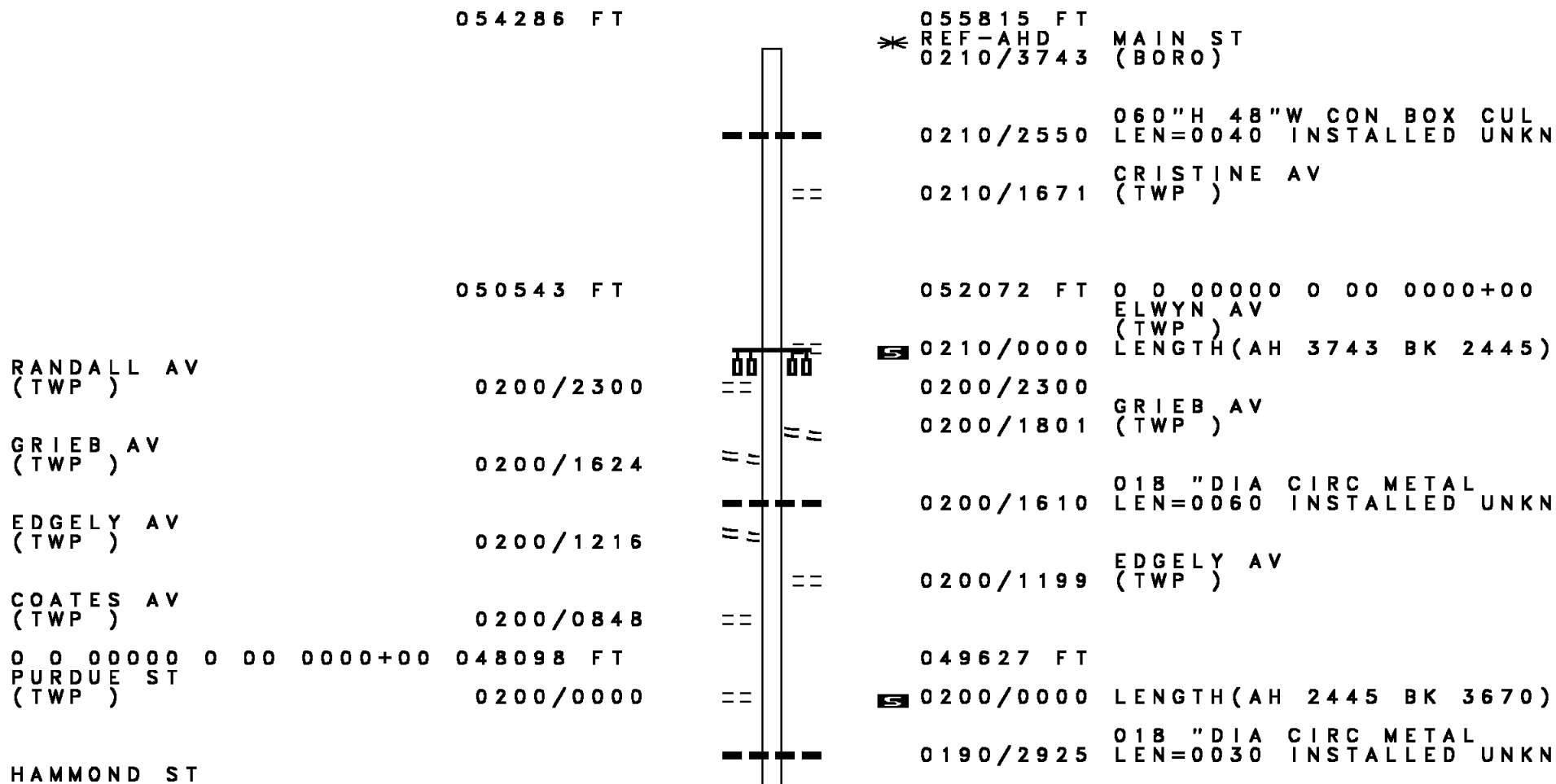


\* 008156 FT  
 REF-AHD OLD RODGERS RD  
 0030/2900 (TWP )  
 0030/2431 SIGNALIZED MID BLOCK XI  
 0030/0280 036 "DIA CIR PLASTIC  
 LEN=0037 INSTALLED UNKN

DIR: B TOTAL LEN: 1.545 MI. DIST: 06-1 SR: 2004  
 LEFT MUN: BRISTOL T RIGHT MUN: BRISTOL T

Stationing	Segment	Length	Notes
005256 FT			
MAPLE AV (TWP)	0020/3006		
PENN VALLEY AV (TWP)	0020/2616		
SUNRISE AV (TWP)	0020/2329		
BANCROFT AV (TWP)	0020/2022		
LANSDOWNE AV (TWP)	0020/1485		
STEELE AV (TWP)	0020/0916		
1 1 00276 0 01 0063+21 001971 FT			
MAGEE AV (TWP)	0020/0000		
000000 FT			
005256 FT			
0030/0000			LENGTH(AH 2900 BK 3285)
0020/3025			
0020/2675			PROSPECT AV (TWP)
0020/2590			024 " DIA CIRC METAL LEN=0035 INSTALLED UNKN
0020/2575			018 " DIA CIRC METAL LEN=0015 INSTALLED UNKN
0020/1960			BEAVER AV (TWP)
0020/0410			FRANKLIN AV (TWP)
0020/0135			024 " DIA CIRC CONCR LEN=0080 INSTALLED UNKN
001971 FT			
0020/0000			LENGTH(AH 3285 BK 1971)
0010/1785			015 " DIA CIRC CONCR LEN=0050 INSTALLED UNKN
0010/1405			018 " DIA CIRC CONCR LEN=0043 INSTALLED UNKN
0010/1115			018 " DIA CIRC CONCR LEN=0047 INSTALLED UNKN
0010/0485			018 " DIA CIRC CONCR LEN=0047 INSTALLED UNKN
0010/0110			015 " DIA CIRC CONCR LEN=0047 INSTALLED UNKN
000000 FT			
0010/0000			1 1 00276 0 01 0085+89 NC NEWPORT RD NEWPORTVILLE RD (SR2027 SEG 0020/1091) MFC BEGIN = D LENGTH(AH 1971 BK 0000)

DIR: B TOTAL LEN: 10.571 MI. DIST: 06-1 SR: 2002  
 LEFT MUN: BRISTOL T RIGHT MUN: BRISTOL T





DIR: B TOTAL LEN: 10.571 MI. DIST: 06-1 SR: 2002  
 LEFT MUN: BRISTOL T RIGHT MUN: BRISTOL T

Location / Segment	Stationing	Length (FT)	Notes / Details
(TWP )	0190/2807		
CROWN ST (TWP )	0190/2362		
BEECH ST (TWP )	0190/1565		
LANDRETH LN (TWP )	0190/1120		
MANOR CR (TWP )	0190/0000	044428 FT	045957 FT
FARRAGUT AV (TWP ) LC FROM FARRAGUT AV (CONN)	0180/3091 0180/2913		0190/0000 MFC BEGIN = C LENGTH(AH 3670 BK 3144) 018 "DIA CIRC METAL LEN=0220 INSTALLED UNKN
GREEN LN (SR2031 SEG 0010/0000)	0180/2342		0180/2682 BRISTOL BRISTOL B 018 "DIA CIRC METAL LEN=0034 INSTALLED UNKN
MONROE ST (BORO)	0180/0000	041284 FT	0180/2062 SEABIRD DR (BORO) 015 "DIA CIRC METAL LEN=0038 INSTALLED UNKN
FILLMORE ST (BORO)	0170/0916		0180/1915 015 "DIA CIRC METAL LEN=0038 INSTALLED UNKN
TAYLOR ST (BORO)	0170/0631		0180/1501 SEABIRD DR (BORO) 015 "DIA CIRC METAL LEN=0040 INSTALLED UNKN
			0170/0820 PINE GROVE ET (BORO) 015 "DIA CIRC CONCR LEN=0038 INSTALLED UNKN

DIR: B TOTAL LEN: 10.571 MI. DIST: 06-1 SR: 2002  
 LEFT MUN: BRISTOL B RIGHT MUN: BRISTOL B

Street Name	Segment ID	Length (FT)	Material / Notes
	0170/0233		BRISTOL ST (BORO) 015" DIA CIRC CONCR
	0170/0152		LEN=0030 INSTALLED UNKN
	0170/0022		BMS EN 09/2002/0170/0000
	041186	FT	1 1 03441 0 00 0078+82
			ADAMS HOLLOW CREEK
			BMSBG 09/2002/0170/0000
	0170/0000		LENGTH(AH 1627 BK 3507)
LINCOLN AV (BORO)	0160/3358		
JEFFERSON AV (BORO)	0160/2901		
LAFAYETTE ST (BORO)	0160/2461		
WASHINGTON ST (BORO)	0160/2159		
DORRANCE ST (BORO)	0160/1841		015" DIA CIRC METAL LEN=0040 INSTALLED UNKN
PENN ST (BORO)	0160/1519		015" DIA CIRC METAL LEN=0041 INSTALLED UNKN
FRANKLIN ST (BORO)	0160/1263		
WALNUT ST (BORO)	0160/0910		024" DIA CIRC METAL LEN=0030 INSTALLED UNKN
MULBERRY ST (BORO)	0160/0483		
	036150	FT	1 1 03441 0 00 0043+57
			MARKET ST (BORO)
			MFC BEGIN = D
	0160/0000		LENGTH(AH 3507 BK 1551)
	0150/1416		018" DIA CIRC METAL LEN=0038 INSTALLED UNKN
			MILL ST (BORO)
			NC RA DCLIFFE ST
	0150/0958		CEDAR ST (BORO)
	0150/0574		WOOD ST (BORO)
	0150/0273		POND ST (BORO)

DIR: B TOTAL LEN: 10.571 MI. DIST: 06-1 SR: 2002  
 LEFT MUN: BRISTOL B RIGHT MUN: BRISTOL B

LTH AH 001551 BK 000213 036150 FT  
 7151/0000  
 035937 FT

035937 FT

035878 FT

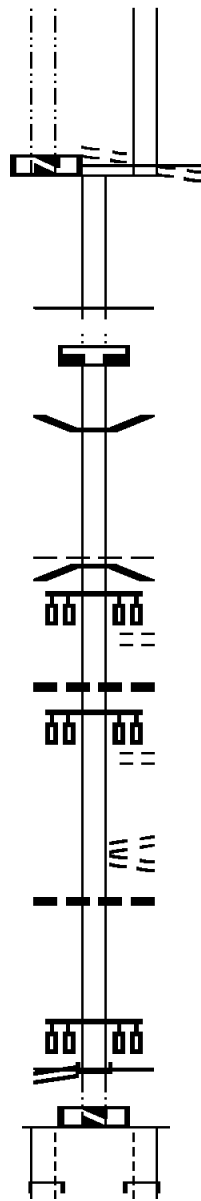
035129 FT

NEW RODGERS RD  
 (SR0413 SEG 0031/0000)  
 (SR0413 SEG 0030/0000)

NEW RODGERS RD  
 (SR0413 SEG 0021/0723)  
 ROHM & HAAS DR

0140/0000  
 035129 FT

INTER-AHD



036128 FT 1 1 03441 0 00 0028+20  
 OLD ROUTE 13  
 (BORO)  
 OLD ROUTE 13  
 (BORO)  
 MFC BEGIN = D  
 LENGTH(AH 1551 BK 0213)  
 1 1 03441 0 00 0025+93  
 NC MI  
 LL ST  
 OTTER ST  
 (BORO)  
 MFC BEGIN = D  
 LENGTH(AH 0213 BK 2567)  
 035915 FT  
 7146/0000  
 LENGTH(AH 2567 BK 0059)  
 BMSSEN 09/2002/0144/0000  
 OTTER ST  
 (BORO)  
 1 1 03441 0 00 0000+00  
 OTTER CREEK  
 BMSBG 09/2002/0144/0000  
 BRISTOL  
 BRISTOL T  
 LENGTH(AH 0059 BK 0749)  
 OLD ROUTE 13 RD  
 (TWP)  
 0140/0458  
 0140/0417  
 018 "DIA CIRC METAL  
 LEN=0030 INSTALLED UNKN  
 LC TO OLD ROUTE 13  
 (CONN)  
 0140/0406  
 OLD ROUTE 13 RD  
 (TWP)  
 FROM 0413/0020 SH  
 (CONN)  
 024 "DIA CIRC CONCR  
 LEN=0037 INSTALLED UNKN  
 035107 FT 1 1 03670 0 00 0004+93  
 NC OTTER ST  
 INTER-BK NEW RODGERS RD  
 (SR0413 SEG 0030/0000)  
 MFC BEGIN = C  
 LTH AH 000749 BK 000600  
 0140/0000  
 035107 FT  
 7132/0000  
 INTER-AHD  
 LTH AH 000600 BK 000416  
 NEW RODGERS RD  
 (SR0413 SEG 0020/0710)  
 ROHM & HAAS DR

DIR: B TOTAL LEN: 10.571 MI. DIST: 06-1 SR: 2002  
 LEFT MUN: BRISTOL T RIGHT MUN: BRISTOL T

Left Side Data	Center Line	Right Side Data
(PRDR) NEW RODGERS RD (SR0413 SEG 0020/0710) (SR0413 SEG 0021/0723) FROM 0413/0021 SH (CONN)	     	(PRDR) NEW RODGERS RD (SR0413 SEG 0021/0723) (SR0413 SEG 0020/0710)
0131/0438		0130/0416
0131/0311		
2 0 09001 0 01 0344+22 034691 FT MFC BEGIN = C LENGTH(AH 0438 BK 2510)		0130/0291 034691 FT
	=====	TO 0413/0021 SH (CONN) 2 0 09001 0 01 0344+22 MFC BEGIN = C LENGTH(AH 0416 BK 2510) 024 "DIA CIRC METAL LEN=0040 INSTALLED UNKN
0131/0000	=====	0130/0000
OLD STATE RD (TWP )	=====	0124/2383
0124/2373	=====	
	POI +++++	0124/1934 0124/1798
	=====	0124/1218
		(APRA) RIVERVIEW INDUST RIVER RD (T303) (AAR 507225J)#TRKS 01 018 "DIA CIRC METAL LEN=0037 INSTALLED UNKN
032181 FT		032181 FT
MACK DR (TWP )	POI	2 0 09001 0 01 0321+92 (APRA) ADVANCED TRANS S LENGTH(AH 2510 BK 1562) BELLVIEW AV (TWP ) ORCHARD AV (TWP ) OAK AV (TWP ) STELLA AV (TWP )
0124/0000	=====	0124/0000
	=====	0120/0973
	=====	0120/0714
	=====	0120/0403
	=====	0120/0098
030619 FT		030619 FT
	=====	0120/0000
	=====	0110/2364
	=====	0110/2061
	=====	0110/1752
	=====	0110/1447
	=====	0110/1138
		(TWP ) LINTON AV

DIR: B TOTAL LEN: 10.571 MI. DIST: 06-1 SR: 2002  
 LEFT MUN: BRISTOL T RIGHT MUN: BRISTOL T

KEYSTONE ST  
(TWP )

0110/0552  
027957 FT

CEDAR AV  
(SR2011 SEG 0010/0000)

0100/0000

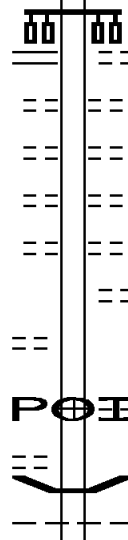
SIXTH AV  
(TWP )

0090/1503

BROWN LN  
(TWP )

0090/1318

==	==	0110/0833	(TWP )				
	==	0110/0600	KEYSTONE ST				
	==		(TWP )				
	==	0110/0293	TULIP AV				
	==	027957 FT	(TWP )				
	==		2 0 09001 0 01 0279+57				
	==		CHURCH ST				
	==		(TWP )				
	==	5 0110/0000	LENGTH(AH 2662 BK 2218)				
	==		EMILY AV				
	==		(TWP )				
	==	0100/1931	WYOMING AV				
	==		(TWP )				
	==	0100/1696	EXCELSIOR AV				
	==		(TWP )				
	==	0100/1415	ROSA AV				
	==		(TWP )				
	==	0100/1125	WASHINGTON AV				
	==		(TWP )				
	==	0100/0841	PATTERSON AV				
	==		(TWP )				
	==	0100/0555	CHRISTY AV				
	==		(TWP )				
	==	0100/0260	(TWP )				
	==	025739 FT	2 0 09001 0 01 0257+35				
	==		CEDAR AV				
	==		(TWP )				
	==	5 0100/0000	LENGTH(AH 2218 BK 3199)				
	==		FIRST AV				
	==		(TWP )				
	==	0090/2903	SECOND AV				
	==		(TWP )				
	==	0090/2618	THIRD AV				
	==		(TWP )				
	==	0090/2333	FOURTH AV				
	==		(TWP )				
	==	0090/2048	FIFTH AV				
	==		(TWP )				
	==	0090/1737	(TWP )				
	==		(APRA) JACK'S MARINA				
	==		SIXTH AV				
	==		(TWP )				
	==	0090/1455					
	==						
	==	0090/1209	BMS EN 09/2002/0090/0894				
	==		BRISTOL				
	==	0090/1051	BENSALEM T				



DIR: B TOTAL LEN: 10.571 MI. DIST: 06-1 SR: 2002  
 LEFT MUN: BRISTOL T RIGHT MUN: BRISTOL T

Segment ID	Start Station	End Station	Length (FT)	Notes
2 0 09001 0 01 0225+30	022540	022540	0 FT	HAUNTED LN (SR2009 SEG 0010/0000)
0090/0894				NESHAMINY CREEK BMSBG 09/2002/0090/0894
0090/0000				LENGTH(AH 3199 BK 3798) 024" DIA CIRC METAL
0080/3345				LEN=0040 INSTALLED UNKN
0080/3046				024" DIA CIRC METAL LEN=0030 INSTALLED UNKN
0080/2193				(APRA) AM QUIP
0080/1003				018" DIA CIRC METAL LEN=0032 INSTALLED UNKN (APRA) EXPRESSWAY INDUS DUNKS FERRY RD (T491)
0080/0582				018" DIA CIRC CONCR LEN=0036 INSTALLED UNKN
0080/0204				(APRA) DUNKS FERRY CROS DUNKS FERRY CROSSING RD (PRDR)
0080/0062				018742 FT
0080/0000				LENGTH(AH 3798 BK 2912) OLNEY AV (T492)
0070/2654				
0070/2338				
0070/1874				
0070/0820				018" DIA CIRC METAL LEN=0055 INSTALLED UNKN
0070/0357				BMSSEN 09/2002/0070/0347
0070/0347				2 0 09001 0 01 0161+43 TRIB. TO DELAWARE RIVER BMSBG 09/2002/0070/0347
015830				015830 FT
0070/0000				2 0 09001 0 01 0158+11 AMERICAN DR (T233) LENGTH(AH 2912 BK 2839)

DIR: B TOTAL LEN: 10.571 MI. DIST: 06-1 SR: 2002  
 LEFT MUN: BENSALAM T RIGHT MUN: BENSALAM T

Street Name	Segment ID	Length (FT)	Notes
	0060/1895		024 " DIA CIRC METAL LEN=0032 INSTALLED UNKN
	0060/1317		CAMER DR (T455)
IMPERIAL CT (T756)	0060/0336	012991 FT	
WICKER AV (T420)	0050/1571		
BIRCH AV (T453)	0050/1281		
WALLACE AV (T454)	0050/0979		
HEMLOCK AV (T456)	0050/0556		012991 FT 2 0 09001 0 01 0129+68 LENGTH(AH 2839 BK 2020)
	0050/0898		WALLACE AV (T454)
	0050/0570		HEMLOCK AV (T456)
CAMBRIA AV (T457)	0050/0258	010971 FT	
	0050/0355		CAMBRIA AV (T457)
STATION AV (SR2005 SEG 0010/0000)	0050/0000		010971 FT 2 0 09001 0 01 0109+18 HERRINGBONE LN (T458)
	0050/0000		LENGTH(AH 2020 BK 3744)
GRAVEL PK (T607)	0040/2409		048 " DIA CIRC METAL LEN=0044 INSTALLED UNKN
	0040/1727		WHARF RD (PRDR)
	007227 FT		
	0040/0000		007227 FT 2 0 09001 0 01 0071+70 LENGTH(AH 3744 BK 2123)
	0030/2123		036 " DIA CIRC METAL LEN=0040 INSTALLED UNKN

DIR: B TOTAL LEN: 10.571 MI. DIST: 06-1 SR: 2002  
 LEFT MUN: BENSLEM T RIGHT MUN: BENSLEM T

Segment Description	Segment ID	Length (FT)	Notes
CLEMENS CT (T995)	0030/0905	0030	KINGS LN (PRDR) MARIA CR (T996)
2 0 09001 0 01 0050+48 TENNIS AV (T389)	0030/0000	005104	005104 FT
SAWTREE LN (T234)	0020/2156	0020	0020/2440 LENGTH(AH 2123 BK 2511) 018" DIA CIRC CONCR LEN=0043 INSTALLED UNKN VILLAGE LN (T222)
	0020/1833	0020	018" DIA CIRC METAL LEN=0029 INSTALLED UNKN LOCUST AV (T391)
	0020/1720	0020	EDGEWOOD AV (T392)
	0020/1541	0020	WALNUT AV (T393)
	0020/1262	0020	
	002593	002593	2 0 09001 0 01 0024+18 HARBOUR DR (PRDR) LENGTH(AH 2511 BK 2593)
MILL RD (SR2001 SEG 0010/0000)	0010/0732	0010	0010/0762 018" DIA CIRC CONCR LEN=0035 INSTALLED UNKN
	000000	000000	SALEM HARBOR RD (TWP) 2 0 09001 0 00 0000+00 NC STATE RD STATE RD (SR1007 SEG 0140/1031) MFC BEGIN = C BK-PHILADELPHIA (67)
	0010/0000	0010	REF-BK LENGTH(AH 2593 BK 0000)



004519 FT

004519 FT  
 INTER-AHD  
 RED LION RD  
 (TWP )  
 BRISTOL PK  
 (SR0013 SEG 0010/0103)  
 0024/1355

003164 FT

003164 FT  
 0 0 00000 0 00 0000+00  
 HARRISON AV  
 (TWP )  
 0024/0000 LENGTH(AH 1355 BK 2713)

0020/2074 036 " DIA CIRC CONCR  
 LEN=0025 INSTALLED UNKN  
 0020/1843 018 " DIA CIR PLASTIC  
 LEN=0030 INSTALLED UNKN

0020/1206 030 " DIA CIRC CONCR  
 LEN=0051 INSTALLED UNKN  
 0020/0723 018 " DIA CIRC CONCR  
 LEN=0046 INSTALLED UNKN

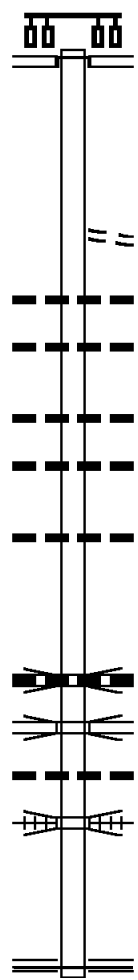
000451 FT

0020/0094 018 " DIA CIRC CONCR  
 LEN=0066 INSTALLED UNKN  
 000451 FT 2 0 09009 0 00 0004+44  
 018 " DIA CIRC CONCR  
 LEN=0092 INSTALLED UNKN  
 INTERSTATE 95 (SB)  
 OP ID 09/0095/0331/0170  
 0020/0000 LENGTH(AH 2713 BK 0451)  
 INTERSTATE 95 (NB)

0010/0351 OP ID 09/0095/0330/0320  
 018 " DIA CIRC CONCR  
 0010/0255 LEN=0045 INSTALLED UNKN  
 NATIONAL RAILROAD PASSE

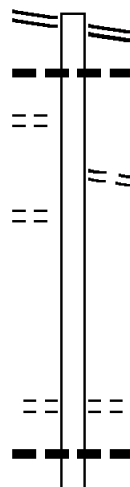
000000 FT

0010/0211 OVERPASS IS RR X-ING  
 000000 FT 2 0 09009 0 00 0000+00  
 NC MI LL RD  
 STATE RD  
 (SR2002 SEG 0010/0732)  
 MFC BEGIN = D  
 0010/0000 LENGTH(AH 0451 BK 0000)



EXTRACT DATE: 12/21/2020 ROADWAY MANAGEMENT SYSTEM PAGE NUMBER: 432  
 PRINT DATE: 12/23/2020 SLD COUNTY/SR - ANNUAL PRINT COUNTY: BUCKS  
 DIR: B TOTAL LEN: 2.233 MI. DIST: 06-1 SR: 1020  
 LEFT MUN: BUCKINGHAM T RIGHT MUN: BUCKINGHAM T

BUCKINGHAM RD 011791 FT  
 (SR0202 SEG 0210/2178) 0040/2307  
 FRENCH DR 0040/2023  
 (T436)  
 OVERLOOK CR 0040/1729  
 (T451)  
 009484 FT



011791 FT BUCKINGHAM RD  
 0040/2307 (SR0202 SEG 0210/2178)  
 0040/2248 018 " DIA CIRC CONCR  
 LEN=0023 INSTALLED 1980  
 0040/1927 SNAKE HILL RD  
 (T327)  
 009484 FT 2 0 09132 0 00 0023+23  
 CHURCH RD  
 (T389)  
 0040/0000 LENGTH(AH 2307 BK 3007)  
 018 " DIA CIRC CONCR  
 0030/2919 LEN=0030 INSTALLED 1980

DIR: B TOTAL LEN: 2.233 MI. DIST: 06-1 SR: 1020  
 LEFT MUN: BUCKINGHAM T RIGHT MUN: BUCKINGHAM T

WATSON DR  
(T353)

0030/0826  
006477 FT

UNKNOWN RD  
(PRDR)

0020/0980

2 0 09132 0 00 0086+02  
HANSELL RD  
(T412)

003199 FT  
0020/0000

LONGFELLOW CT  
(TWP )

0010/2196

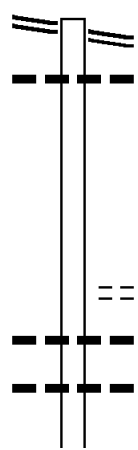
000000 FT

	0030/1886	BMS EN 09/1020/0030/1874 0 0 00000 0 00 0000+00 WATSON CREEK
	0030/1874	BMSBG 09/1020/0030/1874 JUNE MEADOW DR
	0030/1492	(T333)
	006477 FT	2 0 09132 0 00 0053+27 MECHANICSVILLE RD (SR1002 SEG 0030/0000)
	0030/0000	LENGTH(AH 3007 BK 3278) JENNY RD
	0020/2934	(T405)
	0020/2044	SOUTH VIEW LN (T407)
	0020/1599	LONG VIEW LN (T408)
	0020/0980	
	003199 FT	
	0020/0000	LENGTH(AH 3278 BK 3199) FELL RD
	0010/2704	(T318)
	0010/1171	036"H 48"W ELLIP METAL LEN=0040 INSTALLED 1980
	0010/0031	018 " DIA CIRC CONCR LEN=0032 INSTALLED 1980
	000000 FT	2 0 09132 0 00 0117+97 NC BU BURNT HOUSE HILL RD COLD SPRING CREAMERY RD (SR1004 SEG 0030/1191)
	INTER-BK	BURNT HOUSE HILL RD (T315)
	0010/0000	MFC BEGIN = D LENGTH(AH 3199 BK 0000)

EXTRACT DATE: 12/21/2020 ROADWAY MANAGEMENT SYSTEM PAGE NUMBER: 430  
 PRINT DATE: 12/23/2020 SLD COUNTY/SR - ANNUAL PRINT COUNTY: BUCKS  
 DIR: B TOTAL LEN: 5.163 MI. DIST: 06-1 SR: 1019  
 LEFT MUN: BRIDGETON T RIGHT MUN: BRIDGETON T

RIVER RD 027263 FT  
 (SR0032 SEG 0810/0000) 0100/2299

024964 FT



027263 FT RIVER RD  
 0100/2299 (SR0032 SEG 0810/0000)  
 036 " DIA CIRC CONCR  
 0100/1854 LEN=0037 INSTALLED UNKN

024964 FT 2 0 09039 0 00 0250+72  
 RINGING ROCKS RD  
 (T444)  
 5 0100/0000 LENGTH(AH 2299 BK 2090)  
 018 " DIA CIRC CONCR  
 0090/2066 LEN=0036 INSTALLED UNKN  
 018 " DIA CIRC CONCR  
 0090/1541 LEN=0025 INSTALLED UNKN

DIR: B TOTAL LEN: 5.163 MI. DIST: 06-1 SR: 1019  
 LEFT MUN: BRIDGETON T RIGHT MUN: BRIDGETON T

Stationing	Segment	Material	Length	Notes
022874 FT	0090/0190	BRIDGETON NOCKAMIXON T	036	"DIA CIRC CONCR
	0090/0095		LEN=0035	INSTALLED UNKN
	0090/0076		LEN=0030	INSTALLED UNKN
	022874 FT		2 0 09039 0 00	0230+15
	0090/0000		LENGTH(AH 2090 BK 1875)	
020999 FT	0080/0019	018 "DIA CIRC CONCR	LEN=0035	INSTALLED UNKN
	020999 FT		2 0 09039 0 00	0210+64
		NC NARROWS HILL RD		UNKNOWN RD
		(PRDR)		
	0080/0000		LENGTH(AH 1875 BK 2466)	
018533 FT	018533 FT		0 0 00000 0 00	0000+00
	0074/0000		LENGTH(AH 2466 BK 1508)	
	0070/1020	018 "DIA CIRC CONCR	LEN=0030	INSTALLED UNKN
017025 FT	017025 FT			
	0070/0000		LENGTH(AH 1508 BK 3848)	
0060/2755		024 "DIA CIRC CONCR	LEN=0047	INSTALLED UNKN
0060/2610		024 "DIA CIRC CONCR	LEN=0048	INSTALLED UNKN
0060/2600		036 "DIA CIRC METAL	LEN=0040	INSTALLED UNKN

2 0 09039 0 00 0170+55  
 MURDOCH WY  
 (PRDR)

EXTRACT DATE: 12/21/2020  
PRINT DATE: 12/23/2020

ROADWAY MANAGEMENT SYSTEM  
SLD COUNTY/SR - ANNUAL PRINT

PAGE NUMBER: 428  
COUNTY: BUCKS

DIR: B TOTAL LEN: 5.163 MI.  
LEFT MUN: NOCKAMIXON T

DIST: 06-1 SR: 1019  
RIGHT MUN: NOCKAMIXON T

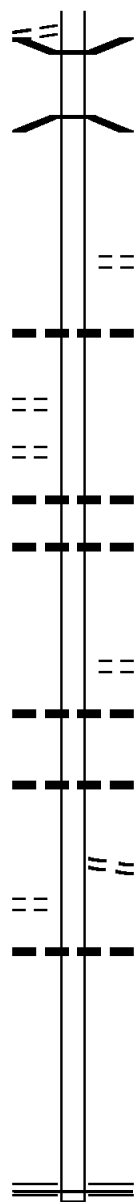
Stationing	Length	Material	Notes
013177 FT	0060/0703	015" DIA CIRC CONCR	LEN=0033 INSTALLED UNKN
	0060/0276	018" DIA CIRC CONCR	LEN=0018 INSTALLED UNKN
	013177 FT	2 0 09039 0 00 0132+07	KINTNER HILL RD (T445)
	0060/0000	LENGTH(AH 3848 BK 2859)	018" DIA CIRC METAL
	0050/2827	LEN=0040	INSTALLED UNKN
	0050/2000	018" DIA CIRC METAL	LEN=0039 INSTALLED UNKN
	0050/1705	018" DIA CIRC CONCR	LEN=0039 INSTALLED UNKN
010318 FT	0050/0015	024" DIA CIRC CONCR	LEN=0040 INSTALLED UNKN
	010318 FT	2 0 09039 0 00 0103+37	LAKE WARREN RD (T467)
	0050/0000	LENGTH(AH 2859 BK 2163)	015" DIA CIRC CONCR
	0040/1910	LEN=0035	INSTALLED UNKN
	0040/1265	018" DIA CIRC CONCR	LEN=0048 INSTALLED UNKN
	0040/0450	024" DIA CIRC CONCR	LEN=0036 INSTALLED UNKN
	0040/0240	024" DIA CIRC METAL	LEN=0036 INSTALLED UNKN
	0040/0040	024" DIA CIRC CONCR	LEN=0040 INSTALLED 2008
	008155 FT	NC CENTER HILL RD	
2 0 09039 0 00 0081+58 008155 FT			
EASTON RD (SR0611 SEG 0470/0000)	0040/0000	INTER-BK	EASTON RD (SR0611 SEG 0470/0000)
008155 FT	0040/0000	LTH AH 002163 BK 000080	
7034/0000	0040/0000	INTER-AHD	EASTON RD (SR0611 SEG 0460/3475)
	0030/3139	EASTON RD	(SR0611 SEG 0460/3475)

OLD EASTON RD

DIR: B TOTAL LEN: 5.163 MI. DIST: 06-1 SR: 1019  
 LEFT MUN: NOCKAMIXON T RIGHT MUN: NOCKAMIXON T

(T480)

0030/3035



0030/2996 BMS EN 09/1019/0030/2966  
 0 0 00000 0 00 0000+00  
 BRANCH OF GALLOWS RUN  
 0030/2966 BMSBG 09/1019/0030/2966

2 0 09039 0 00 0049+20 005016 FT  
 WALNUT WY  
 (PRDR)  
 NOCKAMIXON RD  
 (T486)

0030/0000  
 0020/0993

0030/1167 STEEPLE DR  
 (PRDR)  
 036 "DIA CIR PLASTIC  
 LEN=0060 INSTALLED 2006  
 0030/0558  
 005016 FT  
 0030/0000 LENGTH(AH 3139 BK 1398)

003618 FT

0020/0930 018 "DIA CIR PLASTIC  
 LEN=0030 INSTALLED 2007  
 0020/0652 018 "DIA CIRC METAL  
 LEN=0030 INSTALLED UNKN  
 003618 FT 2 0 09039 0 00 0035+22  
 FROGTOWN RD  
 (T478)  
 0020/0000 LENGTH(AH 1398 BK 3618)  
 0010/3587 024 "DIA CIRC METAL  
 LEN=0035 INSTALLED UNKN

SCHOOL DR  
 (T452)

0010/1656

0010/2840 018 "DIA CIRC CONCR  
 LEN=0024 INSTALLED UNKN  
 0010/2135 BUCK DR  
 (T431)  
 0010/1595 024 "DIA CIR PLASTIC  
 LEN=0042 INSTALLED UNKN

000000 FT

000000 FT 2 0 09039 0 00 0000+00  
 NC CHURCH HILL RD  
 DURHAM RD  
 (SRO412 SEG 0050/0447)  
 MFC BEGIN = D  
 0010/0000 LENGTH(AH 3618 BK 0000)

DIR: B TOTAL LEN: 1.350 MI. DIST: 06-1 SR: 1018  
 LEFT MUN: TINICUM T RIGHT MUN: TINICUM T

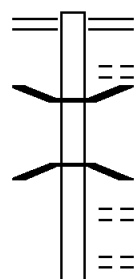
Stationing	Structure	Material	Length	Notes
007127 FT				
0024/2875	DARK HOLLOW RD	(SR1013 SEG 0090/0000)		
0024/2162	048 " DIA CIRC CONCR	LEN=0025	INSTALLED UNKN	
0024/1330	018 " DIA CIRC METAL	LEN=0056	INSTALLED UNKN	
004252 FT				
0024/0000	0 0 00000 0 00 0000+00	LENGTH(AH 2875 BK 2140)		
0020/2140	018 " DIA CIRC CONCR	LEN=0033	INSTALLED UNKN	
0020/1071	018 " DIA CIRC CONCR	LEN=0033	INSTALLED UNKN	
0020/0030	018 " DIA CIRC CONCR	LEN=0030	INSTALLED UNKN	
0021+11 002112 FT				
0020/0000	NC BR RICK CHURCH RD	LENGTH(AH 2140 BK 2112)		
0010/2112	018 " DIA CIRC CONCR	LEN=0022	INSTALLED UNKN	
0010/2008	BMS EN 09/1018/0010/1990			
0010/1990	TINICUM BR.			
0010/1200	BMS BG 09/1018/0010/1990			
0010/0890	018 " DIA CIRC METAL	LEN=0030	INSTALLED UNKN	
0010/0862	024 " DIA CIRC CONCR	LEN=0041	INSTALLED UNKN	
000000 FT				
0010/0400	036 " DIA CIRC METAL	LEN=0036	INSTALLED UNKN	
000000 FT	2 0 09141 0 00 0000+00			
	NC HO LLOW HORN RD			
	HOLLOW HORN RD			
	(SR1009 SEG 0070/2280)			
	INTER-BK RED HILL RD			
	(SR1009 SEG 0070/2280)			
	MFC BEGIN = E			
0010/0000	LENGTH(AH 2112 BK 0000)			

2 0 09141 0 00  
 HOLLOW HORN RD  
 (T421)

LILY VALLEY RD  
 (T411)



029621 FT



028107 FT

029621 FT RIVER RD  
 0090/1514 (SR0032 SEG 0770/0000)  
 SINGLEY RD  
 0090/1260 (T445)  
 0090/1035 BMSSEN 09/1017/0090/0982  
 0 0 00000 0 00 0000+00  
 PENNSYLVANIA CANAL  
 0090/0982 BMSBG 09/1017/0090/0982  
 WATERVIEW LN  
 0090/0959 (PRDR)  
 SUNNYBROOK LN  
 0090/0767 (PRDR)  
 028107 FT 2 0 09037 0 00 0280+98  
 HAMBONE LN  
 (PRDR)  
 5 0090/0000 LENGTH(AH 1514 BK 3673)  
 0080/3520 036 "DIA CIRC METAL  
 LEN=0033 INSTALLED 1980  
 0080/3228 036 "DIA CIRC METAL  
 LEN=0050 INSTALLED 1980  
 0080/3049 024 "DIA CIRC METAL  
 LEN=0055 INSTALLED 1980  
 0080/2920 036 "DIA CIRC METAL  
 LEN=0065 INSTALLED 1980  
 0080/2662 024 "DIA CIRC METAL  
 LEN=0053 INSTALLED 1980  
 0080/2395 024 "DIA CIRC METAL  
 LEN=0039 INSTALLED 1980  
 0080/2125 018 "DIA CIRC METAL  
 LEN=0040 INSTALLED 1980  
 0080/1940 048 "DIA CIR PLASTIC  
 LEN=0040 INSTALLED 1980

DIR: B TOTAL LEN: 5.610 MI. DIST: 06-1 SR: 1017  
 LEFT MUN: BRIDGETON T RIGHT MUN: BRIDGETON T

SKYLINE DR  
 (T469)

0080/1058

024434 FT

FAIRVIEW LN  
 (PRDR)  
 HIGHVIEW LN  
 (PRDR)

0070/1570

0070/1037

RINGING ROCKS RD  
 (T444)

0070/0163

021610 FT

019164 FT

017129 FT

---	0080/1845	024 " DIA CIRC METAL LEN=0036 INSTALLED 1980
---	0080/1620	018 " DIA CIRC METAL LEN=0042 INSTALLED 1980
==	0080/0000	2 0 09037 0 00 0244+25 CHESTNUT RIDGE RD (SR1015 SEG 0080/2748) LENGTH(AH 3673 BK 2824)
---	0070/2787	024 " DIA CIRC METAL LEN=0035 INSTALLED 1980
---	0070/1998	018 " DIA CIRC METAL LEN=0030 INSTALLED 1980
---	0070/1824	018 " DIA CIRC METAL LEN=0030 INSTALLED 1980
==	0070/0024	BMSBN 09/1017/0070/0000 2 0 09037 0 00 0216+19 TRIB. TO DELAWARE RIVER
---	0070/0000	BMSBG 09/1017/0070/0000 LENGTH(AH 2824 BK 2446)
---	0064/1575	048 " DIA CIRC METAL LEN=0050 INSTALLED 1980
---	0064/0783	024 " DIA CIRC METAL LEN=0032 INSTALLED 1980
==	0064/0000	0 0 00000 0 00 0000+00 LONELY COTTAGE RD (T467) LENGTH(AH 2446 BK 2035)
---	0060/1465	030 " DIA CIR PLASTIC LEN=0032 INSTALLED 1980
---	0060/0855	024 " DIA CIRC METAL LEN=0035 INSTALLED 1980
==	0060/0498	OAK LN (TWP)
---	017129 FT	2 0 09037 0 00 0171+38

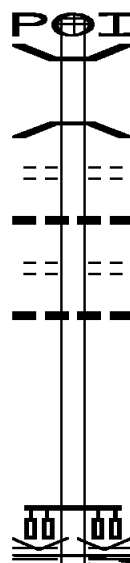
DIR: B TOTAL LEN: 5.610 MI. DIST: 06-1 SR: 1017  
 LEFT MUN: BRIDGETON T RIGHT MUN: BRIDGETON T

Location	Segment ID	Length (FT)	Material / Details
WOODLAND DR (T442)	0060/0000	015601	DEER LN (TWP) LENGTH(AH 2035 BK 1528)
	0050/0929	015601	018" DIA CIRC METAL LEN=0031 INSTALLED 1980
	0050/0884	015601	MILLER LN (TWP)
	0050/0000	015601	2 0 09037 0 00 0156+06 NC BR BRIDGETON HILL RD BRIDGETON NOCKAMIXON T LENGTH(AH 1528 BK 3171) 048"H 00"W MULT METAL
LONELY COTTAGE RD (T468)	0040/3160	012430	0040/3160 LEN=0040 INSTALLED 1980
	0040/1770	012430	018" DIA CIRC METAL LEN=0031 INSTALLED 1980
	0040/0000	012430	2 0 09037 0 00 0124+30 LAKE WARREN RD (T467) LENGTH(AH 3171 BK 3880)
	0030/3549	008550	024" DIA CIRC METAL LEN=0030 INSTALLED 1980
	0030/3102	008550	018" DIA CIR PLASTIC LEN=0037 INSTALLED 1980
	0030/0117	008550	008550 FT 2 0 09037 0 00 0085+57 LONELY COTTAGE DR (T468) LENGTH(AH 3880 BK 1079)
	0024/1069	008550	015" DIA CIR PLASTIC LEN=0050 INSTALLED 2017

DIR: B TOTAL LEN: 5.610 MI. DIST: 06-1 SR: 1017  
 LEFT MUN: NOCKAMIXON T RIGHT MUN: NOCKAMIXON T

Stationing	Description	Material	Length	Notes
007471 FT		015" DIA CIR PLASTIC	0024/0000	INSTALLED 2017 LENGTH(AH 1079 BK 2984)
004487 FT	ROCK RIDGE RD	030" DIA CIRC METAL	0020/0000	INSTALLED 1980 LENGTH(AH 2984 BK 2811)
		024" DIA CIRC METAL	0014/1393	INSTALLED 1980
		BMSBG 09/1017/0014/0933	0014/0952	
	RAPP CREEK	BMSBG 09/1017/0014/0933	0014/0933	
001676 FT	BEAVER RUN RD	018" DIA CIRC METAL	0014/0000	INSTALLED 1980 LENGTH(AH 2811 BK 1676)
		018" DIA CIRC CONCR	0010/1650	INSTALLED 1980
	OLD SCHOOL HOUSE WY (PRDR)	018" DIA CIRC METAL	0010/0649	INSTALLED 1980
		018" DIA CIRC CONCR	0010/0608	INSTALLED 1980
			0010/0194	INSTALLED 1980
	FOR SR 0611 AND 1017 (CONN)		0010/0164	
2 0 09037 0 00 0000+00	EASTON RD		000000 FT	
(SR0611 SEG 0440/0000)			0010/0000	
	NC MARIENSTEIN RD		000000 FT	
	EASTON RD		000000 FT	
	(SR0611 SEG 0440/0000)			
	MFC BEGIN = D			
			0010/0000	LENGTH(AH 1676 BK 0000)

001014 FT

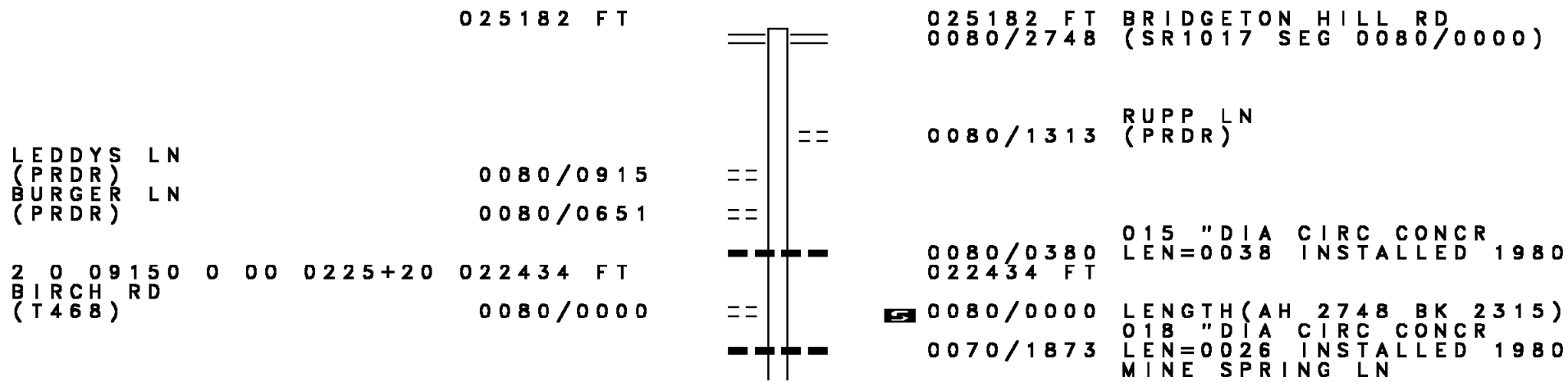


000000 FT

```

* 001014 FT (APRA) RGLSVILLE BR TO
REF-AHD NEW JERSEY STATE LINE
0010/1014 (STBD)
0010/0617 BMSEN 09/1016/0010/0561
1 0 00156 4 00 0005+70
DELAWARE CANAL
0010/0561 BMSBG 09/1016/0010/0561
DURHAM RD
0010/0499 (BORO)
012 " DIA CIRC OTHER
0010/0320 LEN=0030 INSTALLED UNKN
WAYSIDE WY
0010/0297 (BORO)
018"H 15"W BOX CULVERT
0010/0265 LEN=0026 INSTALLED UNKN
000000 FT 1 0 00156 4 00 0000+00
VILLAGE: RIEGELSVILLE
NC DE LAWARE RD
EASTON RD
(SR0611 SEG 0570/0000)
DELAWARE RD
(BORO)
MFC BEGIN = D
0010/0000 LENGTH(AH 1014 BK 0000)
    
```

EXTRACT DATE: 12/21/2020 ROADWAY MANAGEMENT SYSTEM PAGE NUMBER: 420  
 PRINT DATE: 12/23/2020 SLD COUNTY/SR - ANNUAL PRINT COUNTY: BUCKS  
 DIR: B TOTAL LEN: 4.769 MI. DIST: 06-1 SR: 1015  
 LEFT MUN: BRIDGETON T RIGHT MUN: BRIDGETON T



DIR: B TOTAL LEN: 4.769 MI. DIST: 06-1 SR: 1015  
 LEFT MUN: BRIDGETON T RIGHT MUN: BRIDGETON T

PRDR BOX 1427  
 (PRDR)

	==	0070/1770	(TWP )
	==	0070/1700	LC FOR MINE SPRING LN (CONN)
	---	0070/1200	024 " DIA CIR PLASTIC LEN=0040 INSTALLED 2020
020119 FT		020119 FT	2 0 09150 0 00 0198+00 015 " DIA CIRC CONCR LEN=0030 INSTALLED 1980
	---	0070/0000	NC CHESTNUT RIDGE RD LENGTH(AH 2315 BK 1855)
018264 FT		018264 FT	0 0 00000 0 00 0000+00 NC UPPER TINICUM CHURCH RD
0064/0000	==	0064/0000	LENGTH(AH 1855 BK 2208)
	---	0060/1158	024 " DIA CIRC CONCR LEN=0031 INSTALLED 1980
	---	0060/0536	015 " DIA CIRC METAL LEN=0034 INSTALLED 1980
	---		NC CHESTNUT RIDGE RD BRIDGETON TINICUM T
	---	0060/0438	015 " DIA CIRC METAL LEN=0030 INSTALLED 1980
016056 FT		016056 FT	2 0 09150 0 00 0161+22 LODI HILL RD (T451)
	==	0060/0000	LENGTH(AH 2208 BK 3969) 048"H 24"W CON BOX CUL
	---	0050/3886	LEN=0030 INSTALLED 1980
	---	0050/3780	024 " DIA CIRC METAL LEN=0030 INSTALLED 1980
	---	0050/2272	018 " DIA CIRC METAL LEN=0030 INSTALLED 1980
	---	0050/1795	018 " DIA CIRC METAL LEN=0030 INSTALLED 1980
	---		024 " DIA CIRC METAL

DIR: B TOTAL LEN: 4.769 MI. DIST: 06-1 SR: 1015  
 LEFT MUN: TINICUM T RIGHT MUN: TINICUM T

UNION SCHOOL RD  
 (T406)

0050/0520

0050/1672 LEN=0030 INSTALLED 1980  
 036"H 48"W METAL STRUC  
 0050/1392 LEN=0027 INSTALLED 1980

LC FOR UNION SCHOOL RD  
 (CONN)

0050/0350  
 012087 FT

0050/0510 018 "DIA CIRC METAL  
 LEN=0032 INSTALLED 1980  
 060 "DIA CIRC METAL  
 0050/0485 LEN=0041 INSTALLED 1980

012087 FT 2 0 09150 0 00 0125+00  
 RED CLIFF RD  
 (T446)

0050/0000 LENGTH(AH 3969 BK 2209)  
 018 "DIA CIR PLASTIC

0040/1990 LEN=0040 INSTALLED 2017  
 018 "DIA CIRC METAL  
 0040/1900 LEN=0030 INSTALLED 1980  
 LC TO RED CLIFF RD  
 0040/1860 (CONN)

009878 FT

0040/0552 015 "DIA CIRC METAL  
 LEN=0030 INSTALLED 1980  
 018 "DIA CIRC METAL  
 0040/0028 LEN=0035 INSTALLED 1980  
 009878 FT 2 0 09150 0 00 0099+30  
 JUGTOWN HILL RD  
 (T445)

0040/0000 LENGTH(AH 2209 BK 1425)  
 024 "DIA CIRC METAL  
 0030/1070 LEN=0030 INSTALLED 1980

2 0 09150 0 00 0085+00 008453 FT  
 PERRY AUGER RD  
 (T443) 0030/0000

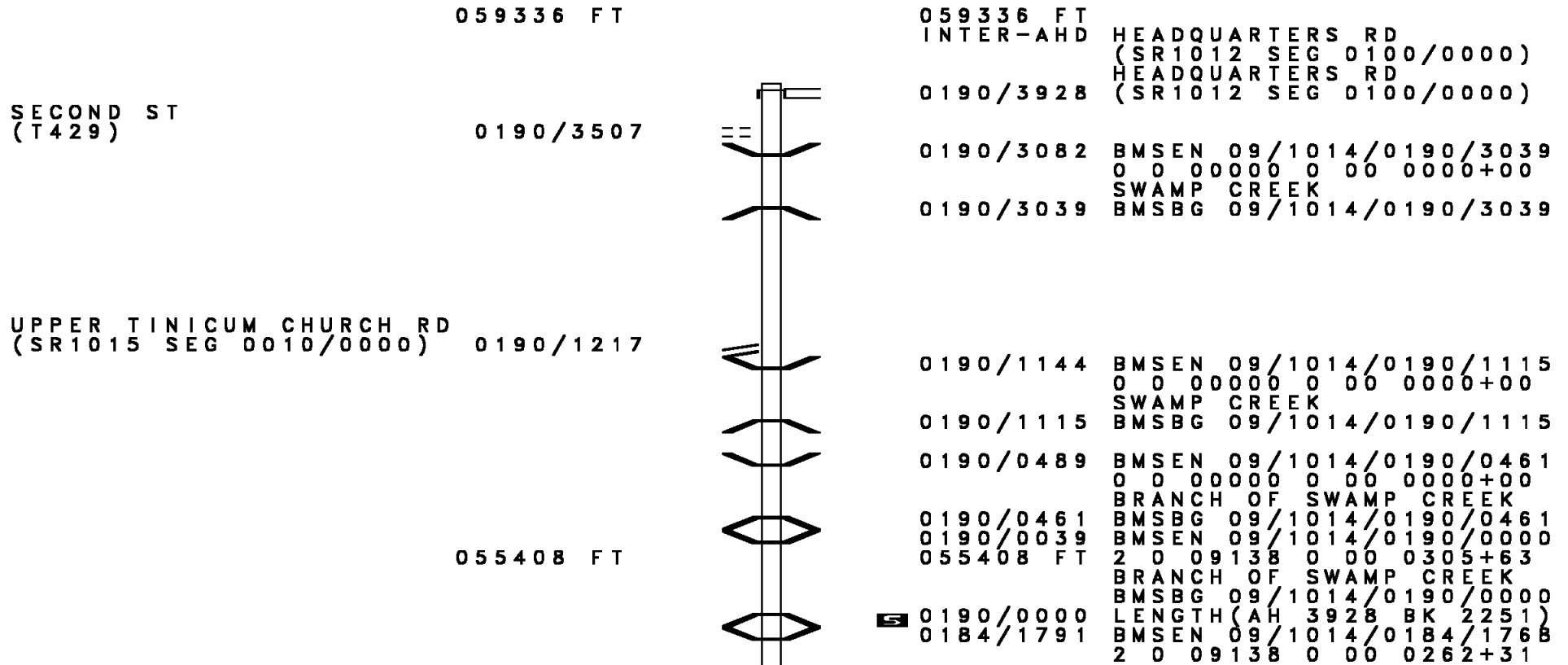
0030/0118 024 "DIA CIRC METAL  
 LEN=0060 INSTALLED 1980  
 UHLERSTOWN HILL RD  
 (T407)  
 048"H 72"W BOX CULVRT+  
 0030/0064 LEN=0040 INSTALLED 1980  
 008453 FT

0030/0000 LENGTH(AH 1425 BK 1875)  
 018 "DIA CIR PLASTIC  
 0024/1828 LEN=0030 INSTALLED 1980

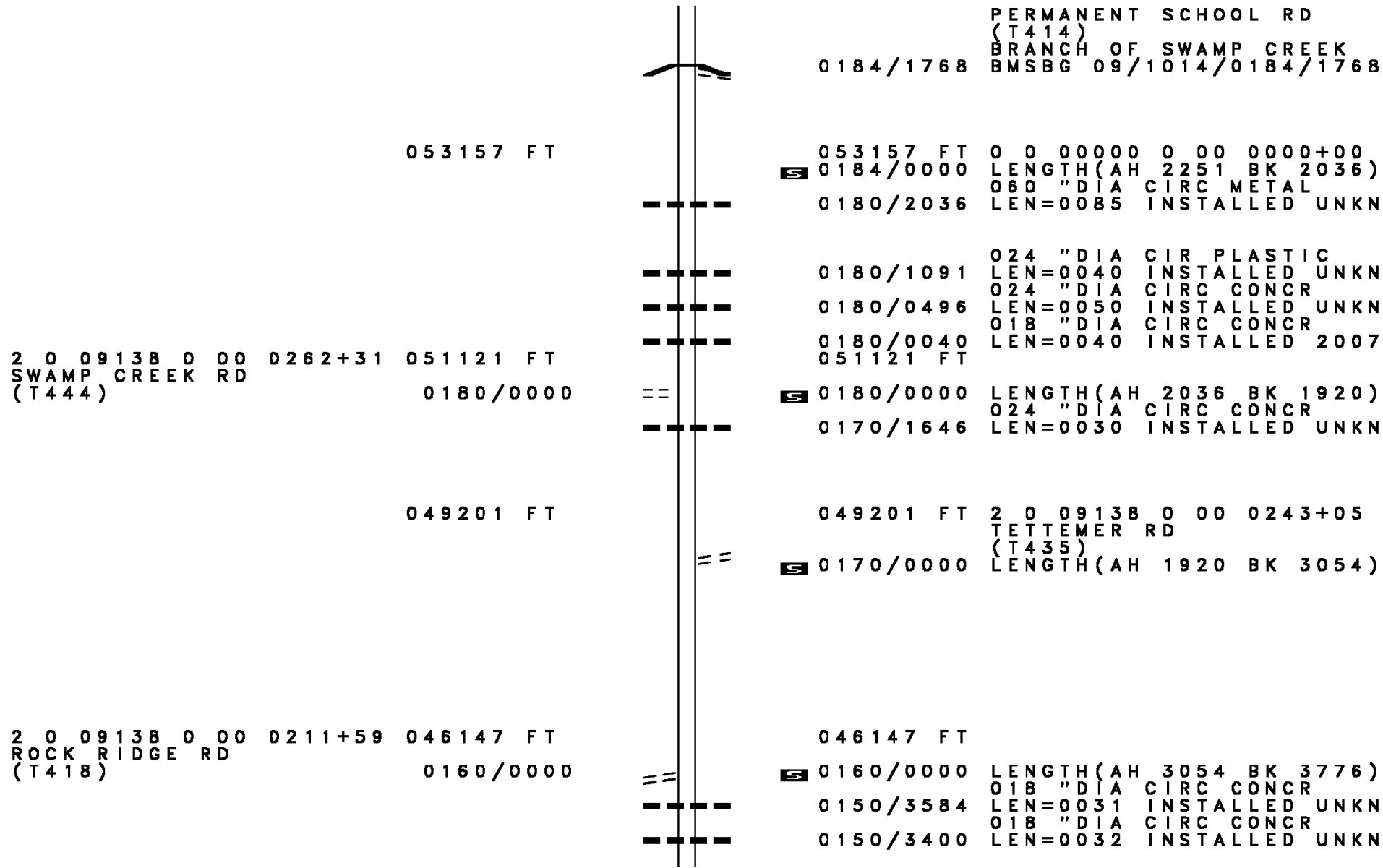


DIR: B TOTAL LEN: 4.769 MI. DIST: 06-1 SR: 1015  
 LEFT MUN: TINICUM T RIGHT MUN: TINICUM T

Stationing	Description	Material	Length	Notes
006578 FT	0024/0826	024 " DIA CIR PLASTIC	LEN=0040	INSTALLED 1980
	0024/0713	024 " DIA CIRC METAL	LEN=0030	INSTALLED 1980
	0024/0362	018 " DIA CIRC METAL	LEN=0030	INSTALLED 2012
	006578 FT	0 0 00000 0 00 0000+00		
	0024/0000	018 " DIA CIRC METAL	LEN=0006	INSTALLED 2012
	0020/2197	018 " DIA CIRC METAL	LEN=0031	INSTALLED 2012
	0020/0425	018 " DIA CIRC METAL	LEN=0040	INSTALLED 2012
LC FOR ROARING ROCKS RD (CONN)	0020/0400			
ROARING ROCKS RD (T441)	0020/0301			
003953 FT	0020/0018	BMSBG 09/1015/0020/0000	2 0 09150 0 00 0039+72	SWAMP CREEK
	0020/0000	BMSBG 09/1015/0020/0000	LENGTH(AH 2625 BK 3953)	
	0010/3290	024 " DIA CIRC METAL	LEN=0032	INSTALLED 2012
	0010/2162	BMSBG 09/1015/0010/2139	2 0 09150 0 00 0021+57	SWAMP CREEK
	0010/2139	BMSBG 09/1015/0010/2139		
	0010/1685	015 " DIA CIRC METAL	LEN=0030	INSTALLED 2012
	0010/1380	012 " DIA CIRC CONCR	LEN=0030	INSTALLED UNKN
	0010/1015	012 " DIA CIRC METAL	LEN=0020	INSTALLED 1980
	0010/0165	018 " DIA CIRC METAL	LEN=0030	INSTALLED 2012
	NC UP	PER TINICUM CHURCH RD		
2 0 09150 0 00 0000+00 000000 FT	000000 FT	GEIGEL HILL RD		
GEIGEL HILL RD (SR1014 SEG 0190/1217)	0010/0000	(SR1014 SEG 0190/1217)	MFC BEGIN = D	
	0010/0000	LENGTH(AH 3953 BK 0000)		



DIR: B TOTAL LEN: 11.238 MI. DIST: 06-1 SR: 1014  
 LEFT MUN: TINICUM T RIGHT MUN: TINICUM T



PERMANENT SCHOOL RD  
 (T414)  
 BRANCH OF SWAMP CREEK  
 BMSBG 09/1014/0184/1768

053157 FT

0184/1768  
 053157 FT 0 0 00000 0 00 0000+00  
 0184/0000 LENGTH(AH 2251 BK 2036)  
 0180/2036 060 " DIA CIRC METAL  
 LEN=0085 INSTALLED UNKN

2 0 09138 0 00 0262+31 051121 FT  
 SWAMP CREEK RD  
 (T444) 0180/0000

0180/1091 024 " DIA CIR PLASTIC  
 LEN=0040 INSTALLED UNKN  
 0180/0496 024 " DIA CIRC CONCR  
 LEN=0050 INSTALLED UNKN  
 0180/0040 018 " DIA CIRC CONCR  
 051121 FT LEN=0040 INSTALLED 2007

0180/0000 LENGTH(AH 2036 BK 1920)  
 024 " DIA CIRC CONCR  
 0170/1646 LEN=0030 INSTALLED UNKN

049201 FT

049201 FT 2 0 09138 0 00 0243+05  
 TETTEMER RD  
 (T435)  
 0170/0000 LENGTH(AH 1920 BK 3054)

2 0 09138 0 00 0211+59 046147 FT  
 ROCK RIDGE RD  
 (T418) 0160/0000

046147 FT  
 0160/0000 LENGTH(AH 3054 BK 3776)  
 0150/3584 018 " DIA CIRC CONCR  
 LEN=0031 INSTALLED UNKN  
 0150/3400 018 " DIA CIRC CONCR  
 LEN=0032 INSTALLED UNKN

DIR: B TOTAL LEN: 11.238 MI. DIST: 06-1 SR: 1014  
 LEFT MUN: TINICUM T RIGHT MUN: TINICUM T

Stationing	Structure	Material	Length	Status
0150/2769	024" DIA	CIRC CONCR	LEN=0034	INSTALLED UNKN
0150/2701	ROPEWALK RD		(T419)	
0150/2656	024" DIA	CIRC CONCR	LEN=0034	INSTALLED UNKN
0150/2290	018" DIA	CIRC CONCR	LEN=0034	INSTALLED UNKN
0150/0800	015" DIA	CIRC METAL	LEN=0032	INSTALLED UNKN
042371 FT	2 0 09138 0 00	0174+86		
0150/0000	CAFFERTY RD		LENGTH(AH 3776 BK 3575)	
0140/3039	018" DIA	CIRC CONCR	LEN=0035	INSTALLED UNKN
0140/3009	CAFFERTY RD			
0140/2522	CLAY RIDGE RD			
0140/1471	024" DIA	CIRC CONCR	LEN=0030	INSTALLED UNKN
038796 FT	2 0 09138 0 00	0137+09	038796 FT	
0140/0000	BEAVER RUN RD		LENGTH(AH 3575 BK 1693)	
0134/1023	RIDGE VALLEY RD		(T431)	
037103 FT	0 0 00000 0 00	0000+00		
0134/0000	BEAVER RUN RD		LENGTH(AH 1693 BK 2375)	
0130/2375	048" DIA	CIRC CONCR	LEN=0038	INSTALLED UNKN
0130/0740	018" DIA	CIRC CONCR	LEN=0031	INSTALLED UNKN

DIR: B TOTAL LEN: 11.238 MI. DIST: 06-1 SR: 1014  
 LEFT MUN: TINICUM T RIGHT MUN: TINICUM T

Stationing	Notes	Stationing	Notes
034728 FT		034728 FT	2 0 09138 0 00 0092+31 TANKHANNEN RD (T489)
	==	0130/0000	LENGTH(AH 2375 BK 3570) 015 " DIA CIRC METAL
	---	0120/3499	LEN=0040 INSTALLED UNKN
	---	0120/3073	018 " DIA CIRC CONCR LEN=0065 INSTALLED UNKN
	---	0120/1075	036 " DIA CIRC CONCR LEN=0032 INSTALLED UNKN
	---	0120/0159	018 " DIA CIRC CONCR LEN=0033 INSTALLED UNKN
031158 FT		031158 FT	2 0 09138 0 00 0056+80 SHEEPHOLE RD (T420)
	==	0120/0000	LTH AH 003570 BK 000100
031158 FT		031158 FT	
CLAY RIDGE RD (T439)	---	7112/0000	LTH AH 000100 BK 001461
0110/1461		0110/0825	018 " DIA CIRC CONCR LEN=0040 INSTALLED UNKN
	---	029697 FT	2 0 09138 0 00 0034+99 048 " DIA CIRC METAL LEN=0022 INSTALLED UNKN
029697 FT		0110/0000	LENGTH(AH 1461 BK 3710) 048 " DIA CIRC CONCR
	---	0100/3692	LEN=0018 INSTALLED UNKN
	---	0100/3012	030 " DIA CIRC CONCR LEN=0054 INSTALLED UNKN
	---	0100/1840	024 " DIA CIRC CONCR LEN=0037 INSTALLED UNKN
	---	0100/1064	024 " DIA CIRC CONCR LEN=0031 INSTALLED UNKN
025987 FT		025987 FT	2 0 09138 0 00 0000+00 NC GEIGEL HILL RD

DIR: B TOTAL LEN: 11.238 MI. DIST: 06-1 SR: 1014  
 LEFT MUN: TINICUM T RIGHT MUN: TINICUM T

PARK RD  
(T416)

0090/2559


022613 FT

2 0 09152 0 00 0204+95 020481 FT  
 PARK RD  
(T416)

0080/0000


SWEETBRIAR RD  
(T431)

0064/3720



DURHAM RD  
(T487)  
 0100/0000 LENGTH(AH 3710 BK 3374)  
 048 "DIA CIRC CONCR  
 0090/2911 LEN=0039 INSTALLED UNKN  
 EASTON ROAD (PA 61)  
 0090/2756 OP ID 09/0611/0380/0000  
 030 "DIA CIRC CONCR  
 0090/2683 LEN=0070 INSTALLED UNKN  
 018 "DIA CIRC CONCR  
 0090/2370 LEN=0030 INSTALLED UNKN  
 018 "DIA CIRC METAL  
 0090/1030 LEN=0020 INSTALLED UNKN  
 022613 FT 2 0 09152 0 00 0226+44  
 VILLAGE: OTTSTVILLE  
 TOHICKON VALLEY RD  
 (T408)  
 0090/0000 LENGTH(AH 3374 BK 2132)  
 024 "DIA CIR PLASTIC  
 0080/1682 LEN=0035 INSTALLED UNKN  
 018 "DIA CIR PLASTIC  
 0080/1275 LEN=0030 INSTALLED 2020  
 020481 FT  
 0080/0000 LENGTH(AH 2132 BK 1728)  
 0070/0199 BMSBG 09/1014/0070/0000  
 NC CREAMERY RD  
 TINICUM  
 0070/0107 BEDMINSTER T  
 018753 FT 2 0 09152 0 00 0188+65  
 VILLAGE: TINICUM TWP.  
 TOHICKON CREEK  
 BMSBG 09/1014/0070/0000  
 0070/0000 LENGTH(AH 1728 BK 3802)

DIR: B TOTAL LEN: 11.238 MI. DIST: 06-1 SR: 1014  
 LEFT MUN: BEDMINSTER T RIGHT MUN: BEDMINSTER T



DIR: B TOTAL LEN: 11.238 MI. DIST: 06-1 SR: 1014  
 LEFT MUN: BEDMINSTER T RIGHT MUN: BEDMINSTER T

Stationing	Description	Length	Material	Notes
0040/0840	015" DIA CIRC CONCR	0035	INSTALLED UNKN	
0040/0020	007809 FT	0040	INSTALLED UNKN	
007809 FT	KELLERS CHURCH RD			(SR4091 SEG 0090/0000)
0040/0000	LENGTH(AH 2482 BK 2511)			
005298 FT	BMSBG 09/1014/0030/0000	0030		
005298 FT	DEER RUN	005298		
0030/0000	LENGTH(AH 2511 BK 2787)			
0024/1435	036" DIA CIRC CONCR	0045	INSTALLED UNKN	
002511 FT	0 0 00000 0 00 0000+00	002511		
0024/0000	MYERS CT (T482)			
0020/1012	LENGTH(AH 2787 BK 1560)			
000951 FT	012"H 00"W MULT CAST I	0030	INSTALLED UNKN	
000951 FT	2 0 09152 0 00 0009+43	000951		
0020/0000	CENTER SCHOOL RD (T429)			
0010/0821	012" DIA CAST IRON	0030	INSTALLED UNKN	
000000 FT	2 0 09152 0 00 0000+00	000000		
0010/0000	BEDMINSTER RD (SR0113 SEG 0210/2532)			
0010/0000	NC FR RETZ VALLEY RD			
0010/0000	MFC BEGIN = D			
0010/0000	LENGTH(AH 0951 BK 0000)			

2 0 09152 0 00 0078+33 007809 FT  
 KELLERS CHURCH RD  
 (SR4091 SEG 0090/0000) 0040/0000

HAYCOCK VIEW DR  
 (T483)

BEDMINSTER RD  
 (SR0113 SEG 0210/2532) 0010/0000



DIR: B TOTAL LEN: 7.946 MI. DIST: 06-1 SR: 1013  
 LEFT MUN: TINICUM T RIGHT MUN: TINICUM T

Stationing	Segment Description	Material / Details
041956 FT	RIVER RD	
0130/0957	(SR0032 SEG 0620/0000)	
040999 FT	2 0 09099 0 00 0289+83	
0130/0000	MT AIRY RD (T412) LENGTH(AH 0957 BK 1619)	
039380 FT	0 0 00000 0 00 0000+00	
0124/0000	LENGTH(AH 1619 BK 2888)	
0120/2888	018 " DIA CIRC METAL LEN=0040 INSTALLED UNKN	
0120/2272	024 " DIA CIR PLASTIC LEN=0040 INSTALLED 2011	
0120/1430	036 " DIA CIRC METAL LEN=0052 INSTALLED UNKN	
2 0 09099 0 00 0243+11	036492 FT	
0120/0000	STAGECOACH RD (T423) LENGTH(AH 2888 BK 3193)	
0110/2550	018 " DIA CIRC METAL LEN=0038 INSTALLED UNKN	
0110/1020	024 " DIA CIRC CONCR LEN=0035 INSTALLED UNKN	
033299 FT	2 0 09099 0 00 0211+30	

DIR: B TOTAL LEN: 7.946 MI. DIST: 06-1 SR: 1013  
 LEFT MUN: TINICUM T RIGHT MUN: TINICUM T

Segment Description	Code	Length (FT)	Material / Notes
MUNICIPAL RD (T438)	0100/0205	029479	012" DIA CIRC METAL LEN=0030 INSTALLED 2011 2 0 09099 0 00 0173+29
BRICK CHURCH RD (SR1018 SEG 0024/2875)	0090/0000	026765	036" DIA CIR PLASTIC LEN=0035 INSTALLED 2019
	0100/0000	024613	036" DIA CIRC CONCR LEN=0060 INSTALLED UNKN 0 0 00000 0 00 0000+00 SMITHTOWN RD (T422)
	0084/0000	024613	036" DIA CIR PLASTIC LEN=0060 INSTALLED UNKN IRON BRIDGE RD (T413)

DIR: B TOTAL LEN: 7.946 MI. DIST: 06-1 SR: 1013  
 LEFT MUN: TINICUM T RIGHT MUN: TINICUM T

2 0 09099 0 00 0103+83 022680 FT  
 RED HILL RD  
 (SR1009 SEG 0060/0000) 0080/0000  
 022680 FT

2 0 09099 0 00 0077+40 020048 FT  
 ERVIN RD  
 (T430) 0070/0000

017330 FT

0080/1012	018 " DIA CIR PLASTIC LEN=0030 INSTALLED UNKN
0080/0789	024 " DIA CIR PLASTIC LEN=0055 INSTALLED UNKN
022680 FT INTER-BK	DARK HOLLOW RD (SR1009 SEG 0060/0000)
0080/0000	LTH AH 001933 BK 000143
022680 FT 7074/0000	LTH AH 000143 BK 002632
INTER-AHD	DARK HOLLOW RD (SR1009 SEG 0050/0000)
0070/2632	STOVER PARK RD (SR1009 SEG 0050/0000)
0070/1920	024 " DIA CIR PLASTIC LEN=0040 INSTALLED 2017
0070/1090	024 " DIA CIR PLASTIC LEN=0037 INSTALLED UNKN
0070/0020	048 "H 00"W MULT CONCR LEN=0054 INSTALLED UNKN
020048 FT	
0070/0000	LENGTH(AH 2632 BK 2718)
0060/2700	036 " DIA CIRC CONCR LEN=0055 INSTALLED UNKN
0060/1558	060 " DIA CIRC METAL LEN=0070 INSTALLED UNKN
0060/1320	036 " DIA CIR PLASTIC LEN=0040 INSTALLED 2009
0060/1113	BMSSEN 09/1013/0060/0943 TINICUM
0060/1006	BEDMINSTER T 0 0 00000 0 00 0000+00 TOHICKON CREEK
0060/0943	BMSBG 09/1013/0060/0943
0060/0732	BMSSEN 09/1013/0060/0718 2 0 09099 0 00 0050+20 MILL RACE
0060/0718	BMSBG 09/1013/0060/0718
0060/0034	024 " DIA CIRC METAL LEN=0120 INSTALLED 2004
017330 FT	2 0 09099 0 00 0050+20

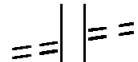
DIR: B TOTAL LEN: 7.946 MI. DIST: 06-1 SR: 1013  
 LEFT MUN: BEDMINSTER T RIGHT MUN: BEDMINSTER T

Stationing	Structure / Notes	Length	Material / Details
015912 FT	COVERED BRIDGE RD (T450)	0060/0000	LENGTH(AH 2718 BK 1418)
015912 FT		0054/0000	0 0 00000 0 00 0000+00 LENGTH(AH 1418 BK 3630)
		0050/3630	018 " DIA CIRC METAL LEN=0030 INSTALLED UNKN
012282 FT		0050/0000	012282 FT 2 0 09099 0 00 0000+00 CARVERSVILLE RD (SR1003 SEG 0230/2902) LENGTH(AH 3630 BK 1314)
010968 FT		0040/0325	030 " DIA CIRC METAL LEN=0034 INSTALLED UNKN
		010968 FT	2 0 09060 0 03 0697+25 NC DARK HOLLOW RD DURHAM RD (SR0413 SEG 0720/2557)
010968 FT	OLD EASTON RD (T463)	0040/0000	LENGTH(AH 1314 BK 2603)
		0034/2591	015 " DIA CIRC CONCR LEN=0068 INSTALLED UNKN
	NC OLD EASTON RD OLD EASTON RD (T463)	0034/1301	
0034/0560		0034/0418	EASTON RD (SR0611 SEG 0310/0401)
008365 FT		008365 FT	0 0 00000 0 00 0000+00 ROLLING HILLS RD

DIR: B TOTAL LEN: 7.946 MI. DIST: 06-1 SR: 1013  
 LEFT MUN: BEDMINSTER T RIGHT MUN: BEDMINSTER T

ROLLING HILLS RD  
 (T416)

0034/0000

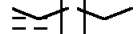


0034/0000 (T416)  
 LENGTH(AH 2603 BK 1593)

WOOD ST  
 (TWP )

006772 FT

0030/0000




006772 FT 2 0 09096 0 00 0073+52  
 VILLAGE: PIPERSVILLE  
 0030/0000 LENGTH(AH 1593 BK 3157)


QUARRY RD  
 (T466)

NC DEEP RUN RD

0020/1472 DEEP RUN RD  
 (SR4025 SEG 0070/2375)  
 0020/1464 MFC BEGIN = D



0020/0131 BMS EN 09/1013/0020/0049  
 0 0 00000 0 00 0000+00  
 DEEP RUN



2 0 09096 0 00 0035+75  
 CREEK RD  
 (T417)

003615 FT

0020/0000



0020/0049 BMSBG 09/1013/0020/0049  
 003615 FT  
 NC QUARRY RD  
 0020/0000 LENGTH(AH 3157 BK 3615)



0010/2644 024 " DIA CIRC METAL  
 LEN=0030 INSTALLED UNKN



0010/2410 024 " DIA CIRC METAL  
 LEN=0030 INSTALLED UNKN



000000 FT

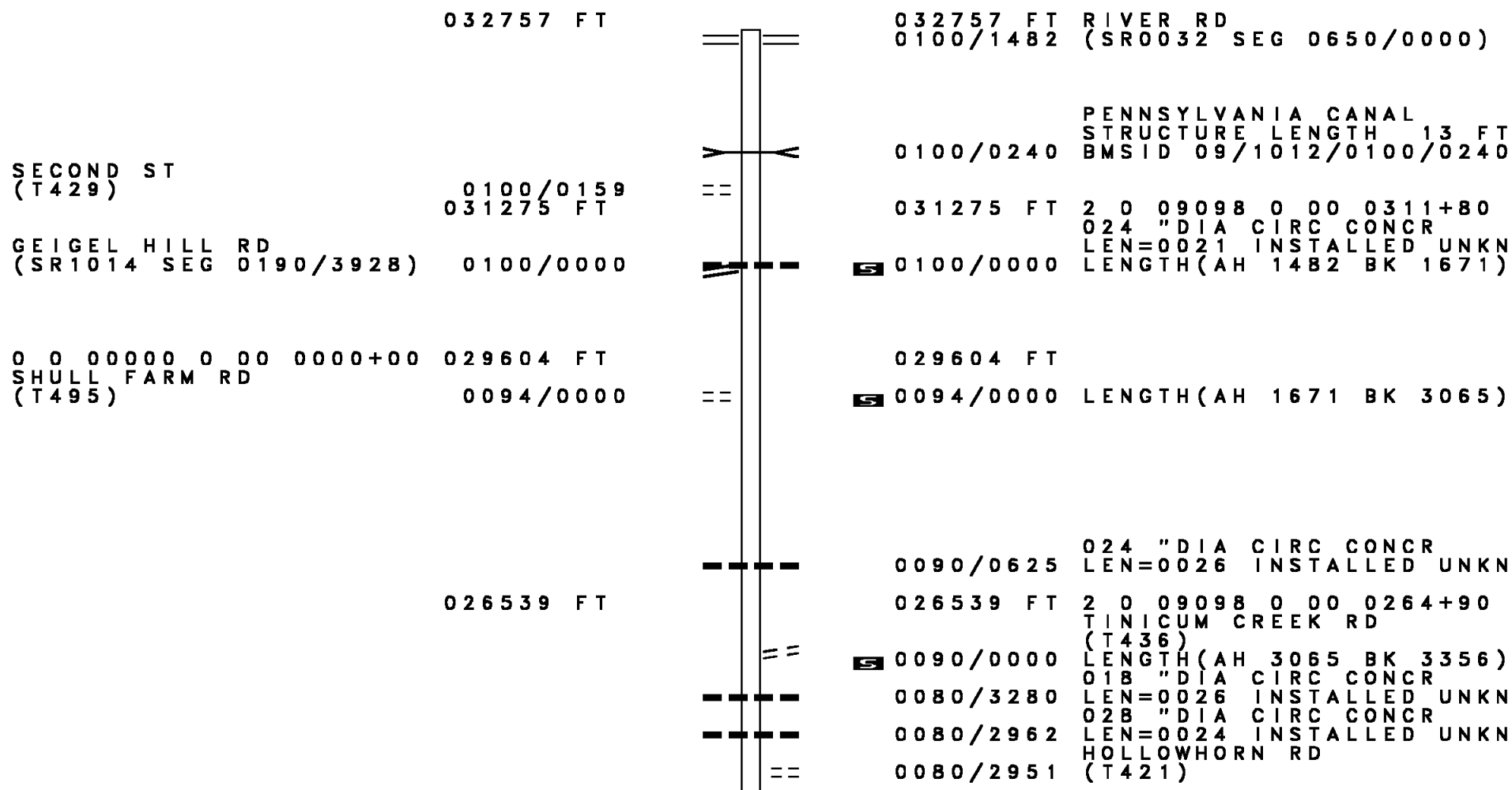
0010/0223 024 " DIA CIR PLASTIC  
 LEN=0030 INSTALLED UNKN  
 000000 FT 2 0 09096 0 00 0000+00  
 KELLERS CHURCH RD  
 (SR4091 SEG 0060/0000)

NC CR  
 INTER-BK KELLERS CHURCH RD  
 (SR4091 SEG 0060/0000)  
 MFC BEGIN = E

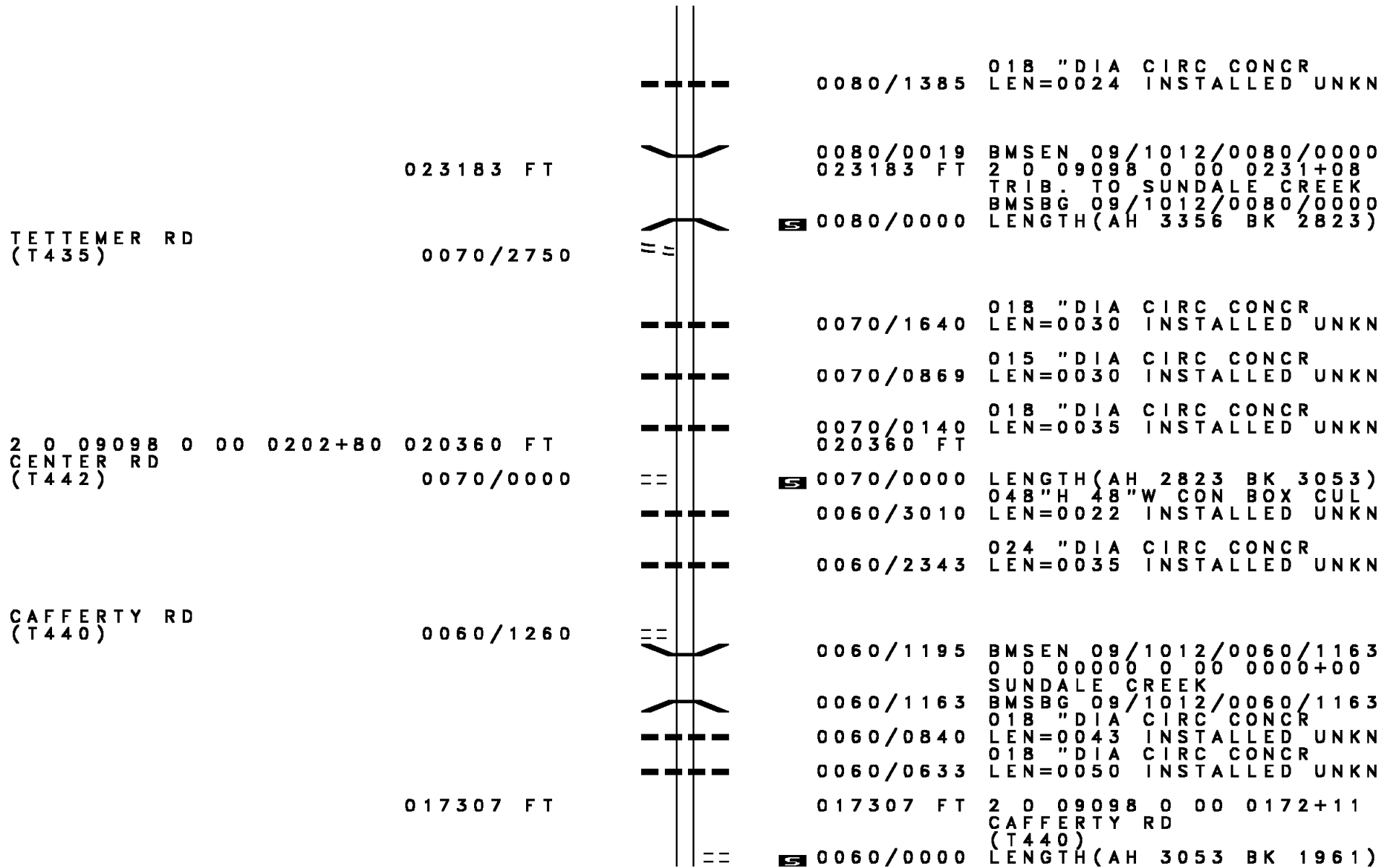


0010/0000 LENGTH(AH 3615 BK 0000)

DIR: B TOTAL LEN: 6.204 MI. DIST: 06-1 SR: 1012  
 LEFT MUN: TINICUM T RIGHT MUN: TINICUM T



DIR: B TOTAL LEN: 6.204 MI. DIST: 06-1 SR: 1012  
 LEFT MUN: TINICUM T RIGHT MUN: TINICUM T



023183 FT

TETTEMER RD  
(T435)

0070/2750

2 0 09098 0 00 0202+80  
 CENTER RD  
(T442)

020360 FT

0070/0000

CAFFERTY RD  
(T440)

0060/1260

017307 FT

0080/1385 018 " DIA CIRC CONCR  
 LEN=0024 INSTALLED UNKN

0080/0019 BMSBG 09/1012/0080/0000  
 023183 FT 2 0 09098 0 00 0231+08  
 TRIB. TO SUNDALE CREEK  
 BMSBG 09/1012/0080/0000  
 LENGTH(AH 3356 BK 2823)

0070/1640 018 " DIA CIRC CONCR  
 LEN=0030 INSTALLED UNKN

0070/0869 015 " DIA CIRC CONCR  
 LEN=0030 INSTALLED UNKN

0070/0140 018 " DIA CIRC CONCR  
 020360 FT LEN=0035 INSTALLED UNKN

0070/0000 LENGTH(AH 2823 BK 3053)  
 048"H 48"W CON BOX CUL

0060/3010 LEN=0022 INSTALLED UNKN

0060/2343 024 " DIA CIRC CONCR  
 LEN=0035 INSTALLED UNKN

0060/1195 BMSBG 09/1012/0060/1163  
 0 0 00000 0 00 0000+00  
 SUNDALE CREEK

0060/1163 BMSBG 09/1012/0060/1163

0060/0840 018 " DIA CIRC CONCR  
 LEN=0043 INSTALLED UNKN

0060/0633 018 " DIA CIRC CONCR  
 LEN=0050 INSTALLED UNKN

017307 FT 2 0 09098 0 00 0172+11  
 CAFFERTY RD  
(T440)

0060/0000 LENGTH(AH 3053 BK 1961)

DIR: B TOTAL LEN: 6.204 MI. DIST: 06-1 SR: 1012  
 LEFT MUN: TINICUM T RIGHT MUN: TINICUM T

Stationing	Segment	Material	Length	Status
	0054/1636	018" DIA CIRC CONCR	LEN=0030	INSTALLED UNKN
	0054/1601	018" DIA CIRC CONCR	LEN=0024	INSTALLED UNKN
	0054/1116	018" DIA CIRC CONCR	LEN=0022	INSTALLED UNKN
	0054/1081	018" DIA CIRC CONCR	LEN=0024	INSTALLED UNKN
015346 FT	0054/0286	015" DIA CIRC CONCR	LEN=0024	INSTALLED UNKN
	015346 FT	0 0 00000 0 00 0000+00		
	0054/0000	018" DIA CIRC CONCR	LEN=0300	INSTALLED UNKN
		LENGTH(AH 1961 BK 2225)		
013121 FT	013121 FT	2 0 09098 0 00 0130+43		MUNICIPAL RD (T438)
	0050/0000	LENGTH(AH 2225 BK 2373)		
	0040/2265	018" DIA CIRC CONCR	LEN=0023	INSTALLED UNKN
	0040/1583	036" DIA CIRC CONCR	LEN=0022	INSTALLED UNKN
010748 FT	0040/0643	QUAIL LN (T493)		
	010748 FT	2 0 09098 0 00 0106+01		MCCANN DR (T494)
	0040/0000	LENGTH(AH 2373 BK 3402)		
	0030/2625	018" DIA CIRC CONCR	LEN=0033	INSTALLED UNKN
	0030/2170	028" DIA CIRC CONCR	LEN=0037	INSTALLED UNKN
RIDGE VALLEY RD (T431)	0030/2127			
	0030/1570	018" DIA CAST IRON	LEN=0036	INSTALLED UNKN
	0030/1080	018" DIA CIRC CONCR	LEN=0022	INSTALLED UNKN



EXTRACT DATE: 12/21/2020 ROADWAY MANAGEMENT SYSTEM PAGE NUMBER: 401  
 PRINT DATE: 12/23/2020 SLD COUNTY/SR - ANNUAL PRINT COUNTY: BUCKS  
 DIR: B TOTAL LEN: 6.204 MI. DIST: 06-1 SR: 1012  
 LEFT MUN: TINICUM T RIGHT MUN: TINICUM T

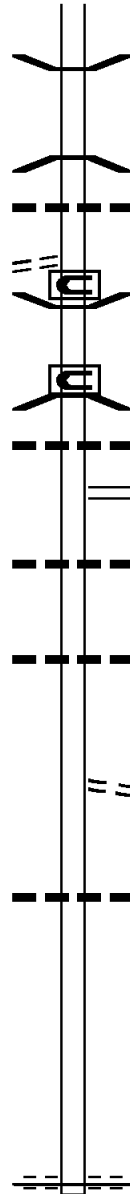
SHEEPHOLE RD  
(T420)

007346 FT

0020/2883

003652 FT

000000 FT



0030/0012	BMSEN 09/1012/0030/0000
007346 FT	2 0 09098 0 00 0073+53
	BRANCH OF TINICUM CREEK
	BMSBG 09/1012/0030/0000
0030/0000	LENGTH(AH 3402 BK 3694)
	018 "DIA CIRC CONCR
0020/3362	LEN=0057 INSTALLED UNKN
	BMSEN 09/1012/0020/2764
0020/2844	2 0 09098 0 00 0064+39
	BRIDGE CLOSED
	TINICUM CREEK
0020/2764	BMSBG 09/1012/0020/2764
	024 "DIA CIRC METAL
0020/2671	LEN=0040 INSTALLED UNKN
	RED HILL RD
0020/2413	(SR1009 SEG 0090/2968)
	018 "DIA CIRC CONCR
0020/1675	LEN=0040 INSTALLED UNKN
	030 "DIA CIRC CONCR
0020/0750	LEN=0044 INSTALLED UNKN
003652 FT	2 0 09098 0 00 0036+58
	SHERMAN RD
	(T424)
0020/0000	LENGTH(AH 3694 BK 3652)
	024 "DIA CIRC CONCR
0010/2155	LEN=0035 INSTALLED UNKN
	2 0 09098 0 00 0000+00
000000 FT	NC HEADQUARTERS RD
	DURHAM RD
	(T487)
	MFC BEGIN = D
0010/0000	LENGTH(AH 3652 BK 0000)

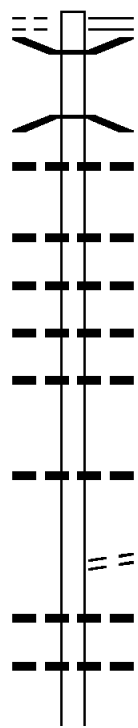
DIR: B TOTAL LEN: .828 MI. DIST: 06-1 SR: 1011  
 LEFT MUN: PLUMSTEAD T RIGHT MUN: PLUMSTEAD T

ROADWAY	START STATION	END STATION	LENGTH (FT)	DESCRIPTION
STOVER PARK RD (GOVT)	0020/2629	004373	004373	INTER-AHD STATE PARK RD (SR1009 SEG 0020/3211)
STATE PARK RD (GOVT)	0020/2471			NC STATE PARK RD
				018" DIA CIRC CONCR
				LEN=0038 INSTALLED 1980
				018" DIA CIRC CONCR
				LEN=0042 INSTALLED 1980
				018" DIA CIRC CONCR
				LEN=0048 INSTALLED 1980
				036" DIA CIRC CONCR
				LEN=0038 INSTALLED 1980
				015" DIA CIRC METAL
				LEN=0045 INSTALLED 1980
ZORRO DR (PRDR)	001744	001744	001744	LENGTH(AH 2629 BK 1744)
	0020/0000			015" DIA CIRC CONCR
				LEN=0030 INSTALLED 1980
				015" DIA CIRC CONCR
				LEN=0028 INSTALLED 1980
				BMSFN 09/1011/0010/0327
				2 0 09154 0 00 0003+26
				IRISH RUN
				BMSBG 09/1011/0010/0327
				048"H 84"W ELLIP METAL
				LEN=0041 INSTALLED 1980
				000000 FT 2 0 09154 0 00 0000+00
				NC ST TUMP RD
				TOHICKON HILL RD
				(SR1010 SEG 0104/0000)
				INTER-BK STUMP RD
				(SR1010 SEG 0104/0000)
				MFC BEGIN = D
COVERED BRIDGE RD (T409)	0010/0000			LENGTH(AH 1744 BK 0000)

DIR: B TOTAL LEN: 8.557 MI. DIST: 06-1 SR: 1010  
 LEFT MUN: PLUMSTEAD T RIGHT MUN: PLUMSTEAD T

TO 0032/0520 SH  
 (CONN)

045183 FT  
 0140/2539



042644 FT

045183 FT POINT PLEASANT PK  
 0140/2539 (SR1006 SEG 0280/2742)  
 0140/2538 BMSSEN 09/1010/0140/2468  
 0 0 00000 0 00 0000+00  
 GADDES RUN  
 0140/2468 BMSBG 09/1010/0140/2468  
 024 "DIA CIRC METAL  
 0140/2189 LEN=0030 INSTALLED UNKN  
  
 0140/1407 018 "DIA CIRC CONCR  
 LEN=0035 INSTALLED UNKN  
 0140/1089 018 "DIA CIRC CONCR  
 LEN=0040 INSTALLED UNKN  
 0140/0912 018 "DIA CIRC METAL  
 LEN=0040 INSTALLED UNKN  
 0140/0405 018 "DIA CIRC CONCR  
 LEN=0040 INSTALLED UNKN  
 042644 FT 2 0 09077 0 03 0430+85  
 0140/0000 LENGTH(AH 2539 BK 2108)  
 030 "DIA CIRC CONCR  
 0130/2108 LEN=0040 INSTALLED UNKN  
  
 0130/1150 UNKNOWN RD  
 (PRDR)  
 036 "DIA CAST IRON  
 0130/1108 LEN=0030 INSTALLED UNKN  
 030 "DIA CAST IRON  
 0130/0878 LEN=0040 INSTALLED UNKN  
  
 040536 FT

2 0 09077 0 03 0408+48 040536 FT

DIR: B TOTAL LEN: 8.557 MI. DIST: 06-1 SR: 1010  
 LEFT MUN: PLUMSTEAD T RIGHT MUN: PLUMSTEAD T

Segment ID	Segment Description	Length (FT)	Notes
0130/0000	STATE PARK RD (SR1009 SEG 0010/0000)	0130/0000	LENGTH(AH 2108 BK 3735)
0120/2366	GROVELAND RD (T389)	0120/2366	018" DIA CIRC CONCR
0120/2320		0120/2320	LEN=0034 INSTALLED UNKN
036801	2 0 09077 0 03 0371+26 SHAD LN (T407) RODGERS RD (T411)	036801 FT	
0120/0000		0120/0000	018" DIA CIRC CONCR LEN=0045 INSTALLED UNKN
0110/2080		0110/2080	LENGTH(AH 3735 BK 2420) 018" DIA CIRC CONCR LEN=0033 INSTALLED UNKN
0110/1522		0110/1522	018" DIA CIRC CONCR LEN=0030 INSTALLED UNKN
034381		034381 FT	
0110/0023		0110/0023	015" DIA CIRC CONCR LEN=0052 INSTALLED UNKN
0110/0000	2 0 09077 0 03 0346+91 TOLLGATE RD (T410)	0110/0000	LENGTH(AH 2420 BK 1715)
032666	0 0 00000 0 00 0000+00 STUMP RD (SR1011 SEG 0010/0000) COVERED BRIDGE RD (T409)	032666 FT	
0104/0000		0104/0000	NC TO HICKON HILL RD LENGTH(AH 1715 BK 2324) 018" DIA CIRC CONCR
0100/2320		0100/2320	LEN=0037 INSTALLED UNKN
0100/0948		0100/0948	BLUEBERRY LN (T424)

DIR: B TOTAL LEN: 8.557 MI. DIST: 06-1 SR: 1010  
 LEFT MUN: PLUMSTEAD T RIGHT MUN: PLUMSTEAD T

LC FOR SCHLENTZ HILL RD (CONN)	0100/0200	0100/0142 030342 FT	018 "DIA CIRC CONCR LEN=0092 INSTALLED UNKN
2 0 09077 0 01 0307+90 030342 FT SCHLENTZ HILL RD (T415)	0100/0000	0100/0000	LENGTH(AH 2324 BK 1945)
		0090/1110	024 "DIA CIRC CONCR LEN=0045 INSTALLED UNKN
028397 FT		028397 FT	2 0 09077 0 01 0286+23 WISMER RD (SR1003 SEG 0210/0000)
		0090/0000	LENGTH(AH 1945 BK 2147)
026250 FT		026250 FT	0 0 00000 0 00 0000+00
		0084/0000	LENGTH(AH 2147 BK 2695)
023555 FT		023555 FT	2 0 09077 0 01 0237+86 DURHAM RD (SR0413 SEG 0690/0000)
		0080/0000	LENGTH(AH 2695 BK 3616)
		0070/3559	OLD DURHAM RD (T388)
		0070/0040	018 "DIA CIRC METAL LEN=0035 INSTALLED UNKN

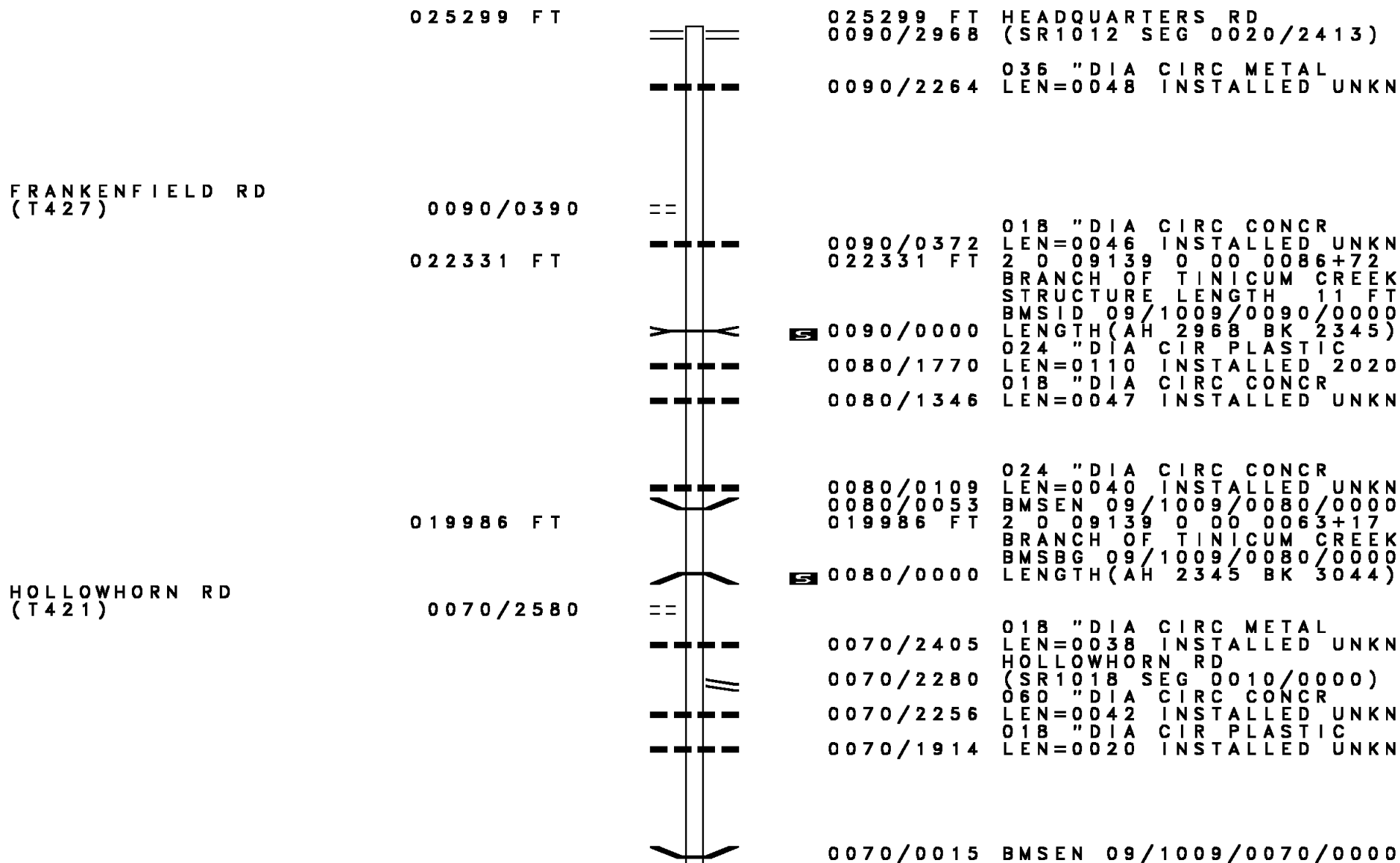
DIR: B TOTAL LEN: 8.557 MI. DIST: 06-1 SR: 1010  
LEFT MUN: PLUMSTEAD T RIGHT MUN: PLUMSTEAD T

Left Side	Right Side
019939 FT	019939 FT 2 0 09077 0 01 0199+00 024 " DIA CIRC METAL LEN=0050 INSTALLED UNKN LEXINGTON DR (T425)
POTTERS LN (T404) 0060/1958	0070/0000 LENGTH(AH 3616 BK 2427)
	POTTERS LN (T404) 0060/1109 018 " DIA CIR PLASTIC LEN=0035 INSTALLED UNKN
2 0 09077 0 01 0174+80 017512 FT ANNE DR (T421) 0060/0000	017512 FT 0060/0000 LENGTH(AH 2427 BK 1968)
015544 FT	015544 FT 0 0 00000 0 00 0000+00 MEETINGHOUSE RD (T397)
EASTON RD (SR0611 SEG 0260/1918) 0050/1244	0054/0000 LENGTH(AH 1968 BK 2372)
	EASTON RD (SR0611 SEG 0260/1918) 0050/1244 015 " DIA CIRC CONCR LEN=0045 INSTALLED UNKN
UNKNOWN RD (PRDR) 0050/0440	
2 0 09077 0 01 0131+40 013172 FT CABIN RUN RD (T451) 0050/0000	013172 FT 0050/0000 LENGTH(AH 2372 BK 3845)
GERMAN RD (T386) 0040/3201	

DIR: B TOTAL LEN: 8.557 MI. DIST: 06-1 SR: 1010  
 LEFT MUN: PLUMSTEAD T RIGHT MUN: PLUMSTEAD T

	009327 FT	==	==	009327 FT	2 0 09077 0 00 0092+95
					HARING RD
					(T396)
				0040/0000	LENGTH(AH 3845 BK 3502)
SARAHS LN (T488)	0030/0652	==			
	005825 FT		==	005825 FT	2 0 09077 0 00 0058+00
					SILO HILL RD
					(T390)
				0030/0000	LENGTH(AH 3502 BK 2833)
2 0 09077 0 00 0027+37	002992 FT			002992 FT	
WORTHINGTON RD					
(T376)	0020/0000	==		0020/0000	LENGTH(AH 2833 BK 2992)
					WORTHINGTON RD
				0010/2753	(T376)
				0010/0677	021 " DIA CIRC METAL
					LEN=0040 INSTALLED 1999
				0010/0555	024 " DIA CIRC METAL
					LEN=0030 INSTALLED UNKN
000000 FT				000000 FT	2 0 09077 0 00 0000+00
					NC ST
					SWAMP RD
					(SR0313 SEG 0272/0000)
				INTER-BK	UPPER STUMP RD
					(T409)
					MFC BEGIN = D
				0010/0000	LENGTH(AH 2992 BK 0000)


DIR: B TOTAL LEN: 4.791 MI. DIST: 06-1 SR: 1009  
 LEFT MUN: TINICUM T RIGHT MUN: TINICUM T





DIR: B TOTAL LEN: 4.791 MI. DIST: 06-1 SR: 1009  
 LEFT MUN: TINICUM T RIGHT MUN: TINICUM T

Stationing	Description	Material / Details
016942 FT		016942 FT 2 0 09139 0 00 0032+29 TINICUM BR. BMSBG 09/1009/0070/0000
0070/0000		LENGTH(AH 3044 BK 3231)
0060/2540		024 "DIA CIRC CONCR LEN=0029 INSTALLED UNKN
MOUNTAIN VIEW LN (PRDR)	0060/0749	
013711 FT		0060/0156 042 "DIA CIR PLASTIC LEN=0040 INSTALLED 2017 013711 FT 2 0 09139 0 00 0000+00 DARK HOLLOW RD (SR1013 SEG 0080/0000)
		NC RED HILL RD
	0060/0000	LENGTH(AH 3231 BK 0145)
	0050/0103	015 "DIA CIRC METAL LEN=0027 INSTALLED UNKN
DARK HOLLOW RD (SR1013 SEG 0070/2632)	013566 FT	013566 FT 2 0 09099 0 00 0103+83
	0050/0000	NC DARK HOLLOW RD LENGTH(AH 0145 BK 2211)
	0044/2164	018 "DIA CIRC METAL LEN=0040 INSTALLED UNKN
	0044/0775	IRON BRIDGE RD (T413)
0 0 00000 0 00 0000+00	011355 FT	011355 FT
IRON BRIDGE RD (T413)	0044/0000	LENGTH(AH 2211 BK 2302)
	0040/2129	018 "DIA CIRC METAL LEN=0029 INSTALLED 2010
	009053 FT	009053 FT 2 0 09153 0 00 0045+05
		TORY RD (T409)
	0040/0000	LENGTH(AH 2302 BK 2547)



006506 FT  
 006506 FT  
 006506 FT

006506 FT 2 0 09153 0 00 0070+63  
 NC ST OVER PARK RD  
 \* REF-BK STOVER PARK RD  
 (GOVT)  
 S 0032/0000 LENGTH(AH 2547 BK 0177)  
 006506 FT  
 7030/0000 LENGTH(AH 0177 BK 0495)  
 006506 FT  
 7022/0000 LENGTH(AH 0495 BK 3211)  
 INTER-AHD STOVER PARK RD  
 (GOVT)  
 0020/3211 PLUMSTEAD T

STUMP RD  
 (SR1011 SEG 0020/2629) 0020/3211

0020/1417 030 "DIA CIRC CONCR  
 LEN=0035 INSTALLED UNKN

003295 FT

003295 FT 2 0 09153 0 00 0110+31  
 RUDYS WY  
 (PRDR)  
 S 0020/0000 LENGTH(AH 3211 BK 3295)

SHAD LN  
 (T407) 0010/1838

0010/2320 024 "DIA CIRC CONCR  
 LEN=0029 INSTALLED UNKN  
 SKINNY LN  
 (PRDR)  
 0010/2030

0010/1495 018 "DIA CIRC CONCR  
 LEN=0035 INSTALLED UNKN

000000 FT

0010/0370 018 "H 00 "W MULT CONCR  
 LEN=0029 INSTALLED UNKN  
 000000 FT 2 0 09153 0 01 0143+50  
 NC ST ATE PARK RD  
 TOHICKON HILL RD  
 (SR1010 SEG 0130/0000)  
 MFC BEGIN = D  
 S 0010/0000 LENGTH(AH 3295 BK 0000)



EXTRACT DATE: 12/21/2020  
PRINT DATE: 12/23/2020

ROADWAY MANAGEMENT SYSTEM  
SLD COUNTY/SR - ANNUAL PRINT

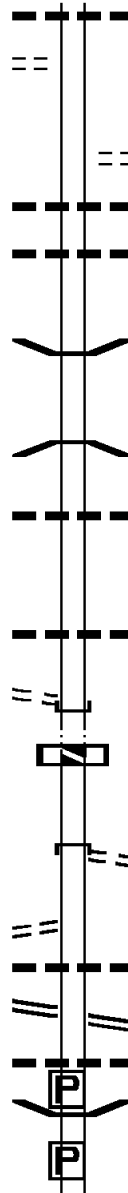
PAGE NUMBER: 390  
COUNTY: BUCKS

DIR: B TOTAL LEN: 3.970 MI.  
LEFT MUN: PLUMSTEAD T

DIST: 06-1 SR: 1008  
RIGHT MUN: PLUMSTEAD T

MEETINGHOUSE RD  
(T397)

0050/0413  
014182 FT



0050/0435 LEN=0029 INSTALLED UNKN

014182 FT 2 0 09075 0 00 0141+65  
VALLEY PARK RD  
(T394)

0050/0000 LENGTH(AH 2016 BK 2164)  
024 "DIA CIRC METAL

0044/1769 LEN=0038 INSTALLED UNKN

060"H 48"W ELLIP METAL  
0044/1284 LEN=0036 INSTALLED UNKN

012018 FT

0044/0014 BMS EN 09/1008/0044/0000  
012018 FT 2 0 09075 0 00 0098+51

BR. OF LITTLE NESHAMINY  
BMSBG 09/1008/0044/0000  
0044/0000 LENGTH(AH 2164 BK 2166)

018 "DIA CIRC METAL  
0040/1335 LEN=0030 INSTALLED UNKN

2 0 09075 0 00 0098+51  
OLD EASTON RD  
(T420)

0040/0000  
009852 FT

0040/0025 021"H 15"W METAL ARCH  
INTER-BK LEN=0040 INSTALLED 2000  
OLD EASTON RD  
(T420)

0040/0000 LTH AH 002166 BK 000140

009852 FT 7034/0000 LTH AH 000140 BK 003082  
INTER-AHD OLD EASTON RD  
(T420)

0030/3082 OLD EASTON RD  
(T420)

TO 0611/0240 SH  
(CONN)

0030/2292

EASTON RD  
(SR0611 SEG 0230/2117)

0030/2144

0030/2270 018 "DIA CIRC METAL  
LEN=0045 INSTALLED UNKN  
EASTON RD

0030/2144 (SR0611 SEG 0230/2117)

024 "DIA CIR PLASTIC  
0030/1900 LEN=0050 INSTALLED UNKN

BMS EN 09/1008/0030/1739  
0030/1755 BRIDGE POSTED (TONS)

2 0 09075 0 00 0085+07  
SGL 27 COMB 32  
BR. N. BRANCH NESHAMINY

EXTRACT DATE: 12/21/2020  
PRINT DATE: 12/23/2020

ROADWAY MANAGEMENT SYSTEM  
SLD COUNTY/SR - ANNUAL PRINT

PAGE NUMBER: 389  
COUNTY: BUCKS

DIR: B TOTAL LEN: 3.970 MI.  
LEFT MUN: PLUMSTEAD T

DIST: 06-1 SR: 1008  
RIGHT MUN: PLUMSTEAD T

2 0 09075 0 00 0067+65 006770 FT  
SILO HILL RD  
(T390) 0030/0000

WORTHINGTON RD  
(T376) 0010/1852

BROOKSIDE CT  
(PRDR) 0010/0630

000000 FT



0030/1739 BMSBG 09/1008/0030/1739  
POPLAR LN  
0030/1303 (T431)

006770 FT

5 0030/0000 LENGTH(AH 3082 BK 3360)

0020/2660 018 " DIA CIRC METAL  
LEN=0055 INSTALLED UNKN  
SILO HILL RD  
0020/2645 (T390)

0020/2222 024 " DIA CIRC METAL  
LEN=0040 INSTALLED UNKN  
0020/1695 030 " DIA CAST IRON  
LEN=0033 INSTALLED UNKN

003410 FT

003410 FT 2 0 09075 0 00 0034+10  
GAYMAN RD  
(T377)  
5 0020/0000 LENGTH(AH 3360 BK 3410)  
0010/3002 048 "H 24 "W ELLIP METAL  
LEN=0027 INSTALLED UNKN

0010/0993 048 " DIA CIRC METAL  
LEN=0041 INSTALLED UNKN  
0010/0960 024 " DIA CIRC METAL  
LEN=0040 INSTALLED UNKN  
0010/0672 036 " DIA CIRC METAL  
LEN=0032 INSTALLED UNKN

0010/0016 036 "H 24 "W ELLIP METAL  
LEN=0090 INSTALLED UNKN  
000000 FT 2 0 09075 0 00 0000+00  
NC CURLY HILL RD  
SWAMP RD  
(SR0313 SEG 0292/0000)  
MFC BEGIN = D  
5 0010/0000 LENGTH(AH 3410 BK 0000)

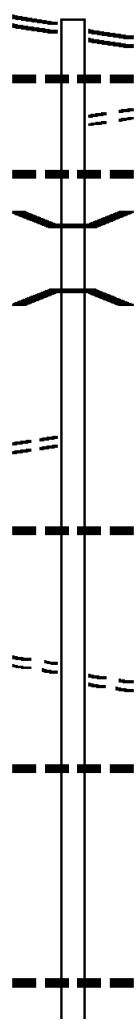
DIR: B TOTAL LEN: 3.281 MI. DIST: 06-1 SR: 1007  
 LEFT MUN: SOLEBURY T RIGHT MUN: SOLEBURY T

RIVER RD 017322 FT  
 (SR0032 SEG 0480/0000) 0054/2446

0 0 00000 0 00 0000+00 014876 FT  
 SAWMILL RD 0054/0000  
 (T395)

2 0 09059 0 00 0124+97 012487 FT  
 SUGAN RD 0050/0000  
 (T407)

009026 FT



017322 FT RIVER RD  
 0054/2446 (SR0032 SEG 0480/0000)  
 0054/2414 018 "DIA CIR PLASTIC  
 0054/2356 LEN=0025 INSTALLED UNKN  
 (CONN) FOR SR 0032 AND 1007  
 0054/2156 015 "DIA CIRC CONCR  
 LEN=0027 INSTALLED UNKN  
 0054/1321 BMS EN 09/1007/0054/1309  
 2 0 09059 0 00 0124+97  
 0054/1309 TRIB OF DELAWARE RIVER  
 BMSBG 09/1007/0054/1309

014876 FT  
 S 0054/0000 LENGTH(AH 2446 BK 2389)

0050/1263 018 "DIA CIR PLASTIC  
 LEN=0030 INSTALLED UNKN

012487 FT SUGAN RD  
 (T407)  
 S 0050/0000 LENGTH(AH 2389 BK 3461)

0040/2425 018 "DIA CIRC METAL  
 LEN=0030 INSTALLED UNKN

0040/0015 018 "DIA CIRC METAL  
 009026 FT LEN=0057 INSTALLED UNKN  
 2 0 09059 0 00 0090+37

DIR: B TOTAL LEN: 3.281 MI. DIST: 06-1 SR: 1007  
 LEFT MUN: SOLEBURY T RIGHT MUN: SOLEBURY T

Stationing	Description	Length	Material / Notes
0040/0000	MECHANICSVILLE RD (SR1002 SEG 0100/0000)	0040/0000	LENGTH(AH 3461 BK 2406)
0030/0010	072 " DIA CIRC METAL	0030/0010	LEN=0039 INSTALLED UNKN
006620 FT		006620 FT	2 0 09059 0 00 0066+51
0030/0000		0030/0000	LENGTH(AH 2406 BK 3824)
0020/0426	024 " DIA CIR PLASTIC	0020/0426	LEN=0024 INSTALLED UNKN
002796 FT		002796 FT	
0020/0000	AQUETONG RD (SR1003 SEG 0094/1650)	0020/0000	LENGTH(AH 3824 BK 2796)
0010/2744	YORKSHIRE RD (T428) L/C TO/FROM YORKSHIRE R (CONN)	0010/2744	
0010/2380	018 " DIA CIR PLASTIC	0010/2380	LEN=0035 INSTALLED UNKN
0010/1666	YORKSHIRE RD (T428)	0010/1666	
0010/0389	UNKNOWN RD (PRDR)	0010/0389	
000000 FT		000000 FT	
0010/0088	030 " DIA CIRC METAL	0010/0088	LEN=0050 INSTALLED UNKN
000000 FT		000000 FT	2 0 09059 0 00 0000+00
0010/0000	UPPER YORK RD (SR0263 SEG 0230/0000) NC GR GREENHILL RD MFC BEGIN = D	0010/0000	LENGTH(AH 2796 BK 0000)

DIR: B TOTAL LEN: 15.770 MI. DIST: 06-1 SR: 1006  
 LEFT MUN: TINICUM T RIGHT MUN: TINICUM T

083263 FT

\* 083263 FT  
 REF-AHD  
 0290/0643

END SR RD  
 (TWP)  
 BMSBN 09/1006/0290/0282  
 BRIDGE POSTED (TONS)  
 0 0 00000 0 00 0000+00  
 SGL 15 COMB  
 PENNSYLVANIA CANAL

0290/0368

BMSBG 09/1006/0290/0282  
 RUM RD

0290/0282  
 082620 FT  
 INTER-BK

RIVER RD  
 (SR0032 SEG 0520/1835)

1 0 00920 0 00 0321+65 082620 FT  
 RIVER RD  
 (SR0032 SEG 0520/1835) 0290/0000  
 082620 FT

5 0290/0000  
 082620 FT  
 7284/0000  
 INTER-AHD

LTH AH 000643 BK 000215

TOHICKON HILL RD  
 (SR1010 SEG 0140/2539) 0280/2742

0280/2742

LTH AH 000215 BK 002742  
 RIVER RD  
 (SR0032 SEG 0520/1580)

0280/2323

RIVER RD  
 (SR0032 SEG 0520/1580)

0280/2173

PLUMSTEAD T

0280/1828

018 " DIA CIRC CONCR  
 LEN=0036 INSTALLED UNKN

0280/1640

030 " DIA CIRC CONCR  
 LEN=0040 INSTALLED UNKN

0280/1480

018 " DIA CIRC CONCR  
 LEN=0036 INSTALLED UNKN

0280/0700

036 " DIA CIRC CONCR  
 LEN=0030 INSTALLED UNKN

079878 FT

5 0280/0295  
 079878 FT  
 0280/0000

030 " DIA CIRC CONCR  
 LEN=0026 INSTALLED UNKN

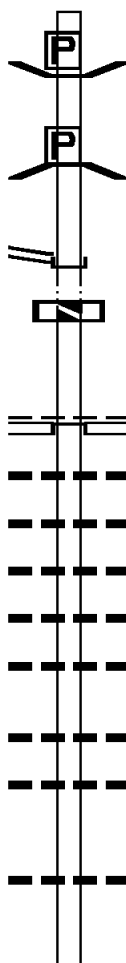
036 " DIA CIRC CONCR  
 LEN=0036 INSTALLED UNKN

036 " DIA CIRC CONCR  
 LEN=0052 INSTALLED UNKN

1 0 00920 0 00 0284+63  
 LENGTH(AH 2742 BK 3260)

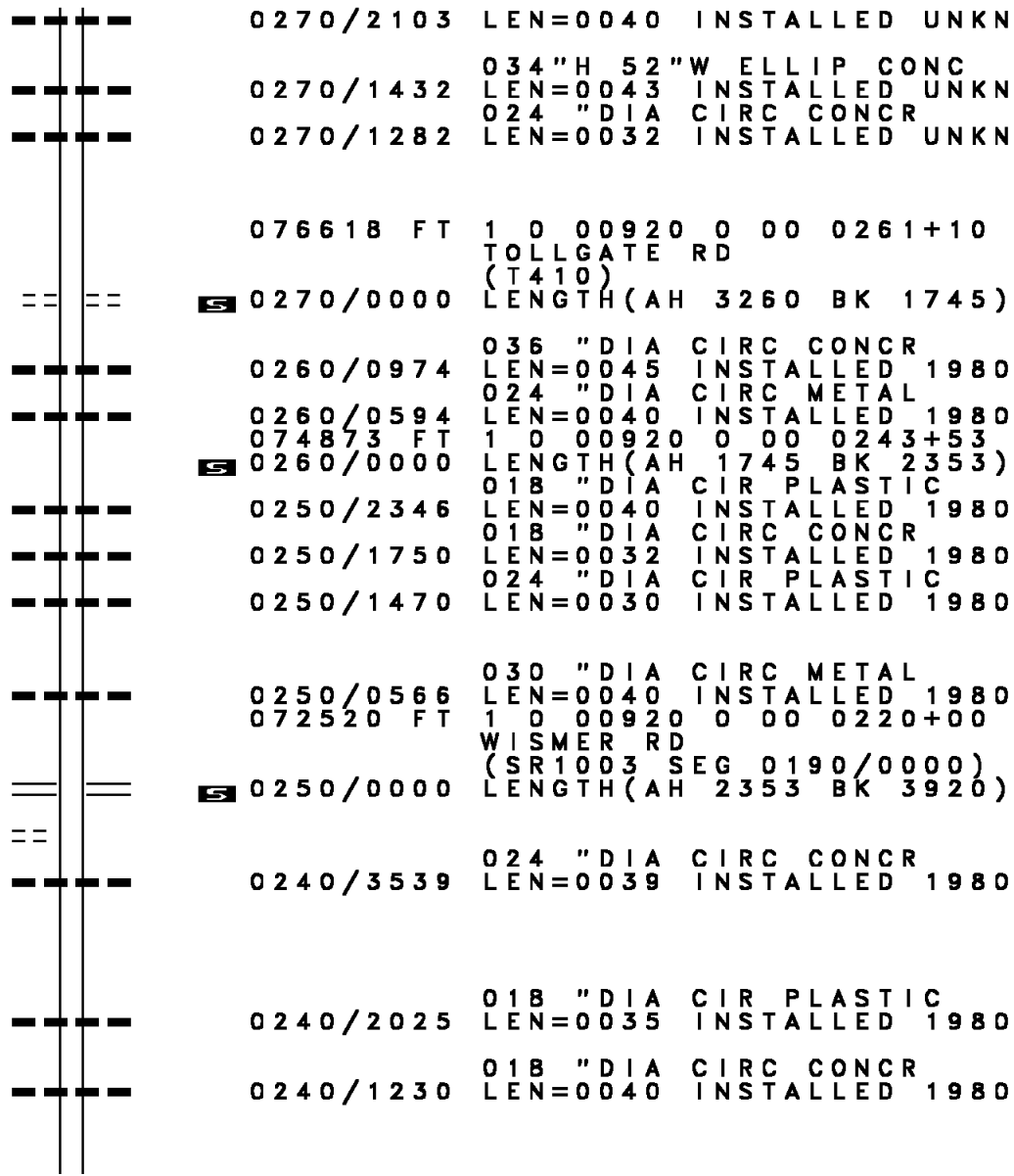
034 "H 52" W ELLIP CONC  
 LEN=0052 INSTALLED UNKN

024 " DIA CIRC CONCR





DIR: B TOTAL LEN: 15.770 MI. DIST: 06-1 SR: 1006  
 LEFT MUN: PLUMSTEAD T RIGHT MUN: PLUMSTEAD T



076618 FT

076618 FT 1 0 00920 0 00 0261+10  
 TOLLGATE RD  
 (T410)  
 5 0270/0000 LENGTH(AH 3260 BK 1745)

074873 FT

0260/0974 036 " DIA CIRC CONCR  
 LEN=0045 INSTALLED 1980  
 024 " DIA CIRC METAL  
 0260/0594 LEN=0040 INSTALLED 1980  
 074873 FT 1 0 00920 0 00 0243+53  
 5 0260/0000 LENGTH(AH 1745 BK 2353)  
 018 " DIA CIR PLASTIC  
 0250/2346 LEN=0040 INSTALLED 1980  
 018 " DIA CIRC CONCR  
 0250/1750 LEN=0032 INSTALLED 1980  
 024 " DIA CIR PLASTIC  
 0250/1470 LEN=0030 INSTALLED 1980

072520 FT

0250/0566 030 " DIA CIRC METAL  
 LEN=0040 INSTALLED 1980  
 072520 FT 1 0 00920 0 00 0220+00  
 WISMER RD  
 (SR1003 SEG 0190/0000)  
 5 0250/0000 LENGTH(AH 2353 BK 3920)

BRADSHAW RD  
 (T384)

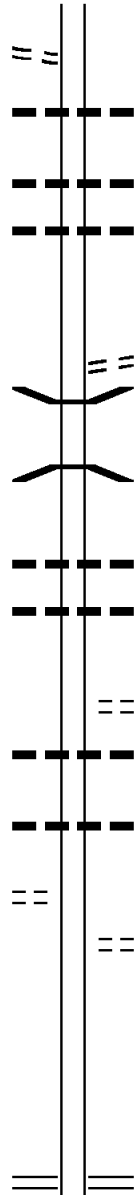
0240/3586

0240/3539 024 " DIA CIRC CONCR  
 LEN=0039 INSTALLED 1980  
 0240/2025 018 " DIA CIR PLASTIC  
 LEN=0035 INSTALLED 1980  
 0240/1230 018 " DIA CIRC CONCR  
 LEN=0040 INSTALLED 1980

DIR: B TOTAL LEN: 15.770 MI. DIST: 06-1 SR: 1006  
 LEFT MUN: PLUMSTEAD T RIGHT MUN: PLUMSTEAD T

1 0 00920 0 00 0180+83 068600 FT  
 MOYER RD  
 (T406)

068600 FT



0240/0000 LENGTH(AH 3920 BK 2404)  
 024 "DIA CIR PLASTIC  
 LEN=0040 INSTALLED 1980  
 0230/2164  
 0230/1512 015 "DIA CIRC CONCR  
 LEN=0033 INSTALLED 1980  
 0230/1071 018 "DIA CIR PLASTIC  
 LEN=0029 INSTALLED 1980

066196 FT

066196 FT 1 0 00920 0 00 0156+88  
 FERRY RD  
 (T403)

0220/0000 LENGTH(AH 2404 BK 1791)  
 0220/1455 BMSSEN 09/1006/0220/1445  
 0 0 00000 0 00 0000+00  
 BRANCH NESHAMINY CREEK  
 0220/1445 BMSBG 09/1006/0220/1445

064405 FT

0220/0398 036 "DIA CIR PLASTIC  
 LEN=0038 INSTALLED 1998  
 0220/0169 030 "DIA CIRC METAL  
 LEN=0041 INSTALLED 1980  
 064405 FT 1 0 00920 0 00 0138+95  
 TWIN SILO RD  
 (T392)

0220/0000 LENGTH(AH 1791 BK 1093)  
 0210/1043 024 "DIA CIR PLASTIC  
 LEN=0027 INSTALLED 1998

1 0 00920 0 00 0128+02 063312 FT  
 JILLIAN WY  
 (T489)

0210/0365 036 "DIA CIRC METAL  
 LEN=0049 INSTALLED 1980  
 063312 FT

0210/0000 LENGTH(AH 1093 BK 3292)  
 0200/2695 STROUSE LN  
 (TWP)

060020 FT

060020 FT 1 0 00920 0 00 0095+10  
 DURHAM RD  
 (SR0413 SEG 0640/0000)

DIR: B TOTAL LEN: 15.770 MI. DIST: 06-1 SR: 1006  
 LEFT MUN: PLUMSTEAD T RIGHT MUN: PLUMSTEAD T

PLUMSTEAD MATERIALS  
(PRDR)

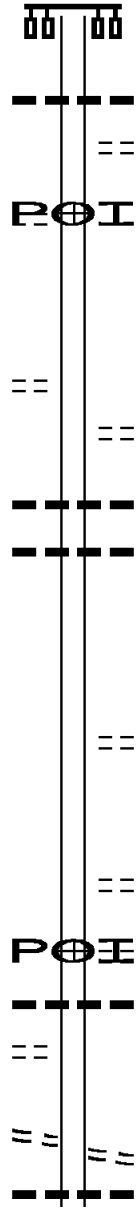
1 0 00920 0 00 0065+35 057051 FT  
 VALLEY PARK RD  
 (T394) 0190/0000

0190/1538

053950 FT

OLD EASTON CONNECTOR RD  
 (CONN) 0170/0704

1 0 00920 0 00 0000+00 050503 FT  
 OLD EASTON RD  
 (T420) 0170/0000



0200/0000 LENGTH(AH 3292 BK 2969)  
 014"H 23"W ELLIP CONC  
 0190/2560 LEN=0044 INSTALLED 2014  
 PLOUGH TAVERN RD  
 0190/2336 (TWP )

0190/1538 (APRA) PLUMSTEAD MATERI

057051 FT

0190/0000 LENGTH(AH 2969 BK 3101)  
 ESSEX DR  
 0180/2911 (T438)

0180/2122 018 "DIA CIRC CONCR  
 LEN=0032 INSTALLED 1980  
 0180/1748 018 "DIA CIRC CONCR  
 LEN=0032 INSTALLED 1980

053950 FT 1 0 00920 0 00 0034+25  
 BERGSTROM RD  
 (T395)

0180/0000 LENGTH(AH 3101 BK 3447)

0170/1777 BURNT HOUSE HILL RD  
 (T373)  
 (APRA) GAYMAN ELEMENTAR  
 SCHOOL DRIVEWAY  
 (PRDR)

0170/1248 030 "DIA CIRC CONCR  
 0170/0736 LEN=0037 INSTALLED 1980

050503 FT OLD EASTON RD  
 (T420)

0170/0000 LENGTH(AH 3447 BK 3465)  
 015 "DIA CIRC CONCR  
 0160/3316 LEN=0151 INSTALLED 1998

DIR: B TOTAL LEN: 15.770 MI. DIST: 06-1 SR: 1006  
 LEFT MUN: PLUMSTEAD T RIGHT MUN: PLUMSTEAD T

SILO HILL RD  
 (T390)

0160/2670

==

NC POINT PLEASANT PK

==

0160/1904

MAINT 6-1 STOCKPILE 04  
 (GOVT)

==

0160/1802

015" DIA CIRC CONCR

==

0160/1765

LEN=0040 INSTALLED 1980

BMSSEN 09/1006/0160/1661

0 0 00000 0 00 0000+00

EASTON ROAD

==

0160/1661

BMSBG 09/1006/0160/1661

==

0160/1635

018" DIA CIRC CONCR

LEN=0030 INSTALLED 1980

==

0160/1044

HARRISON RD

(T416)

2 0 09076 0 01 0307+71 047038 FT

GAYMAN RD  
 (T377)

0160/0000

==

047038 FT

5 0160/0000

LENGTH(AH 3465 BK 3415)

==

0150/2951

GORDON RD

(T378)

==

0150/0830

015"H 24"W ELLIP METAL

LEN=0050 INSTALLED 1980

==

0150/0808

015"H 24"W ELLIP METAL

LEN=0040 INSTALLED 1980

==

0150/0010

BMSSEN 09/1006/0150/0000

043623 FT

043623 FT

2 0 09076 0 01 0273+53

BR. OF N. BR. NESHAMINY

==

5 0150/0000

BMSBG 09/1006/0150/0000

LENGTH(AH 3415 BK 3593)

SWAMP RD  
 (SR0313 SEG 0312/0000)

PLUMSTEAD  
 NEW BRITAIN T

0140/2829

==

0140/2829

PLUMSTEAD

DOYLESTOWN T

==

0140/2309

024" DIA CIR PLASTIC

LEN=0171 INSTALLED 1998

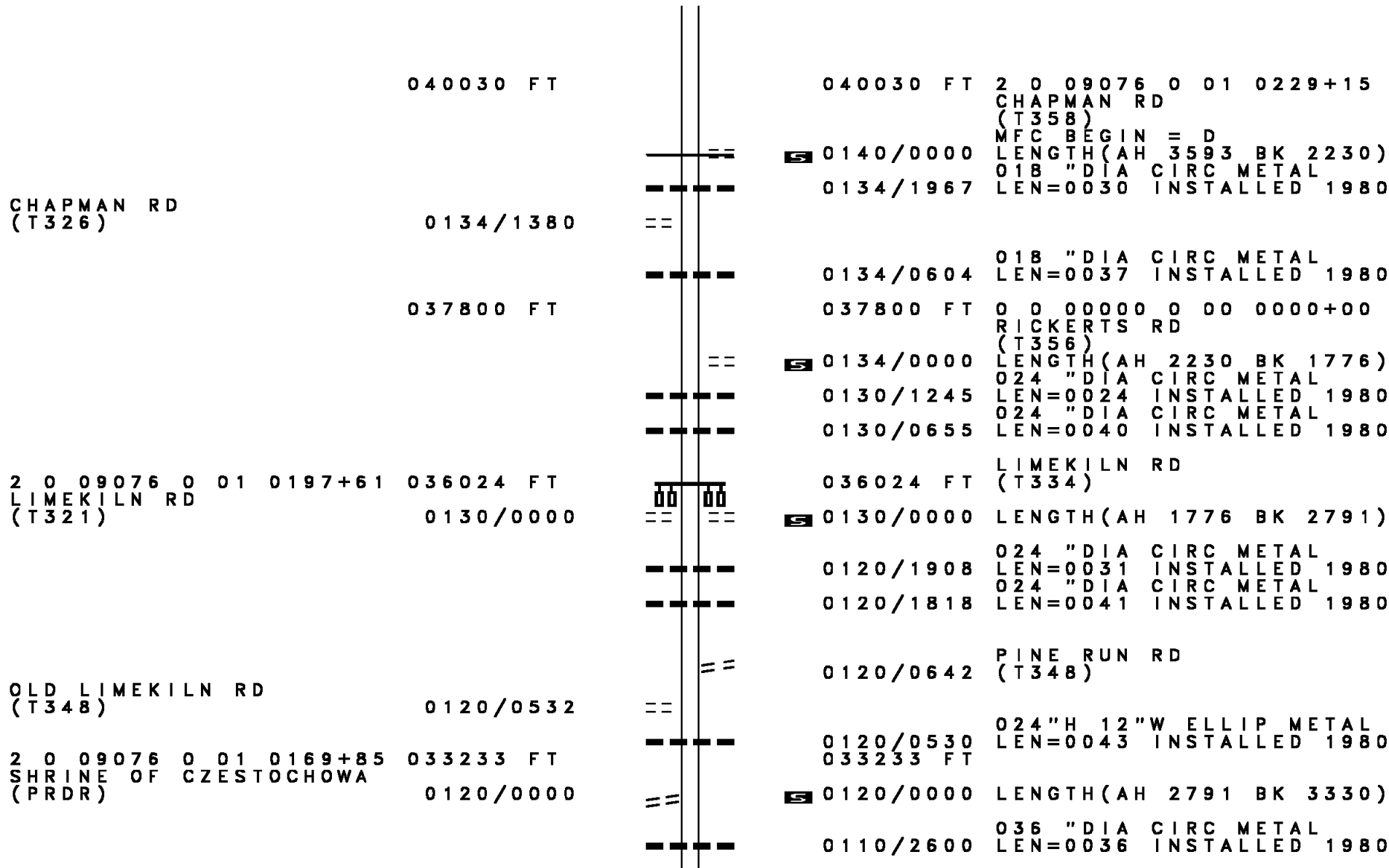
==

0140/2073

TEDWILL DR

(T352)

DIR: B TOTAL LEN: 15.770 MI. DIST: 06-1 SR: 1006  
 LEFT MUN: NEW BRITAIN T RIGHT MUN: NEW BRITAIN T



EXTRACT DATE: 12/21/2020  
PRINT DATE: 12/23/2020

ROADWAY MANAGEMENT SYSTEM  
SLD COUNTY/SR - ANNUAL PRINT

PAGE NUMBER: 380  
COUNTY: BUCKS

DIR: B TOTAL LEN: 15.770 MI.  
LEFT MUN: NEW BRITAIN T

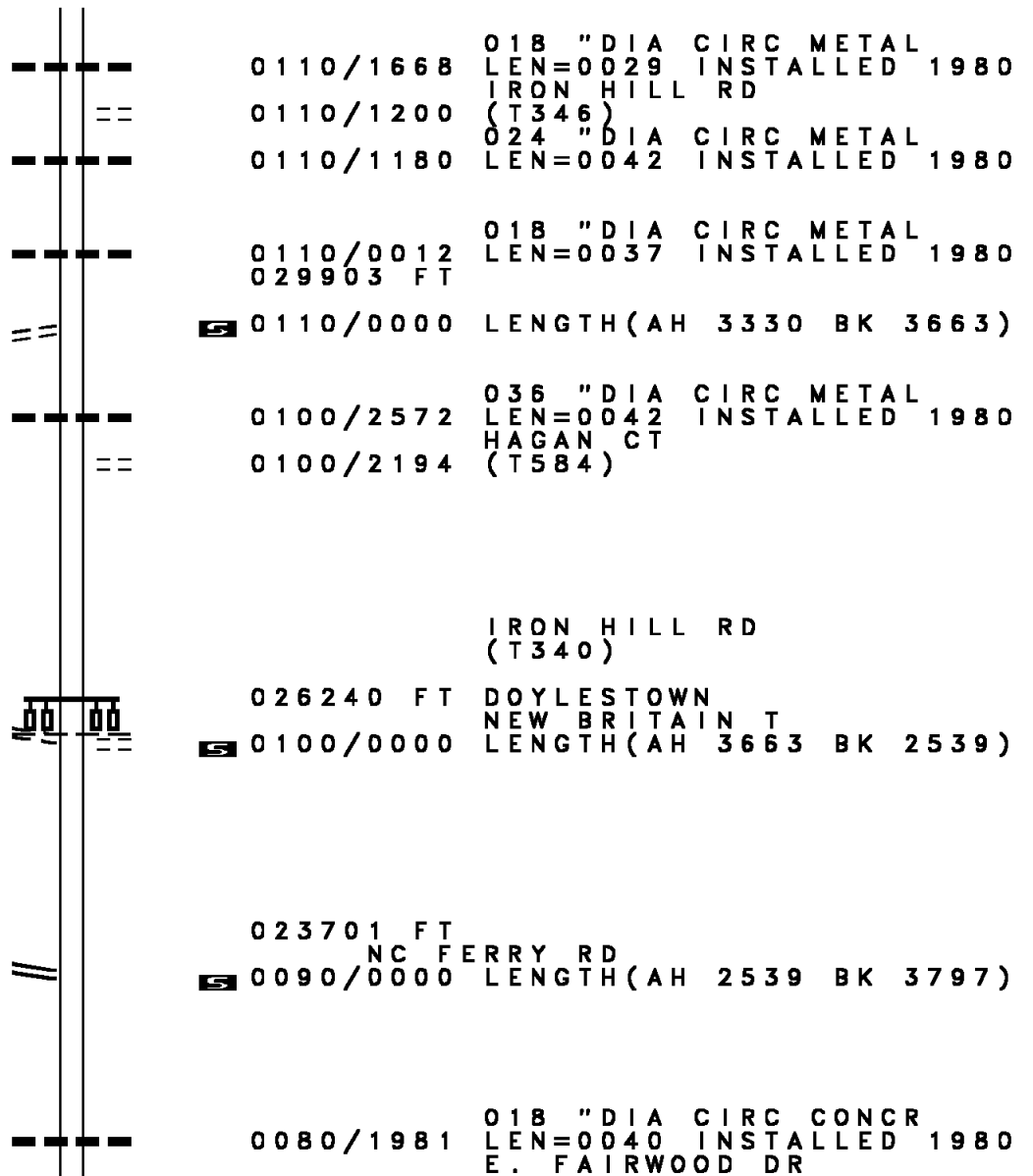
DIST: 06-1 SR: 1006  
RIGHT MUN: NEW BRITAIN T

2 0 09076 0 01 0136+55 029903 FT  
LAYLE LN  
(T328) 0110/0000

2 0 09076 0 01 0099+94 026240 FT  
IRON HILL RD  
(T340) 0100/0000

2 0 09076 0 01 0074+86 023701 FT  
CALLOWHILL RD  
(SR4003 SEG 0010/0000) 0090/0000

FAIRWOOD DR



DIR: B TOTAL LEN: 15.770 MI. DIST: 06-1 SR: 1006  
 LEFT MUN: NEW BRITAIN T RIGHT MUN: NEW BRITAIN T

(T561)	0080/1896	==	==	0080/1896	(T599)
FAIRWOOD DR (T561)	0080/0729	==	==	0080/0729	SYCAMORE CR (T582)
	019904 FT	---	---	0080/0374	024 " DIA CIRC CONCR LEN=0072 INSTALLED 1980
				019904 FT	2 0 09076 0 01 0036+02 INDIAN CREEK WY (T598)
				5 0080/0000	LENGTH(AH 3797 BK 3717)
				0070/2757	NEW BRITAIN CHALFONT B
BRIDGEWATER CT (BORO)	0070/2648	==	==	0070/2698	BRISTOL RD ET (BORO)
				0070/1668	BMS EN 09/1006/0070/1508 2 0 09076 0 00 0014+83
				0070/1508	N. BRANCH NESHAMINY CRE BMSBG 09/1006/0070/1508
PATRIOT DR (BORO)	0070/1263	==	==	0070/1164	036 " DIA CIRC METAL LEN=0045 INSTALLED 1980
PATRIOT DR (BORO) CHESTNUT ST (BORO)	0070/0785	==	==		
	0070/0348	==	==		
					NC PARK AV
2 0 09076 0 00 0000+00	016187 FT			INTER-BK	MAIN ST
MAIN ST				016187 FT	(SRO152 SEG 0070/1115)
(SRO152 SEG 0070/1115)	0070/0000				MFC BEGIN = C
	016187 FT			5 0070/0000	LTH AH 003717 BK 000200
				016187 FT	
				7062/0000	LTH AH 000200 BK 003092
				INTER-AHD	MAIN ST
					(SRO152 SEG 0070/0903)
				0060/3092	MAIN ST
					(SRO152 SEG 0070/0903)
				0060/3061	018 " DIA CIRC CONCR LEN=0030 INSTALLED 1980
					018 " DIA CIRC CONCR
				0060/3021	LEN=0025 INSTALLED 1998

DIR: B TOTAL LEN: 15.770 MI. DIST: 06-1 SR: 1006  
 LEFT MUN: CHALFONT B RIGHT MUN: CHALFONT B

Street Name	Segment ID	Length	Material	Year
	0060/2701		024" DIA CIRC CONCR	1980
	0060/2507		024" DIA CIRC CONCR	1980
MAPLE AV (BORO)	0060/2476		" "	
SWARTZ AV (BORO)	0060/2101		" "	
BARNES LN (BORO)	0060/1475		030" DIA CIRC CONCR	1980
HAMILTON ST (BORO)	0060/1074		018" DIA CIRC CONCR	1980
	0060/0641		024" DIA CIRC CONCR	1980
	0060/0084		036" DIA CIRC METAL	1980
013095 FT	013095 FT		2 0 09073 0 00 0132+33	
WESTVIEW AV (BORO)	0050/2426		NC SUNSET AV LENGTH(AH 3092 BK 2426)	
	0050/2359		060"H 60"W ELLIP CONC	1980
	0050/2358		CHALFONT NEW BRITAIN T	
010669 FT	0050/0037		BMS EN 09/1006/0050/0000	
	010669 FT		2 0 09073 0 00 0106+44	
	0050/0000		READING CREEK BMSBG 09/1006/0050/0000	
	0050/0000		LENGTH(AH 2426 BK 1552)	
009117 FT	0040/0275		018" DIA CIRC CONCR	1980
	009117 FT		2 0 09073 0 00 0099+94	
			NC RA ILLROAD AV RAILROAD AV (T442)	



EXTRACT DATE: 12/21/2020  
PRINT DATE: 12/23/2020

ROADWAY MANAGEMENT SYSTEM  
SLD COUNTY/SR - ANNUAL PRINT

PAGE NUMBER: 377  
COUNTY: BUCKS

DIR: B TOTAL LEN: 15.770 MI.  
LEFT MUN: NEW BRITAIN T

DIST: 06-1 SR: 1006  
RIGHT MUN: NEW BRITAIN T

NEW GALENA RD  
(SR4001 SEG 0010/0000) 006411 FT  
0030/0000

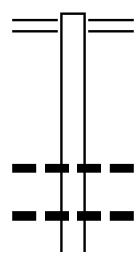
2 0 09073 0 00 0037+17 003362 FT  
BARCLAY RD  
(T327) 0020/0000

000000 FT

	0040/0000	LENGTH(AH 1552 BK 2706)
---	0030/1032	018 "DIA CIRC CONCR LEN=0034 INSTALLED 1980
	006411 FT	2 0 09073 0 00 0074+86
==	0030/0000	NC BARCLAY RD LENGTH(AH 2706 BK 3049)
---	0020/2740	024 "DIA CIR PLASTIC LEN=0040 INSTALLED 2006
---	0020/2144	018 "DIA CIRC METAL LEN=0028 INSTALLED 1980
---	0020/1583	015 "DIA CIRC CONCR LEN=0030 INSTALLED 1980
==	0020/1297	TREWIGTOWN RD (T319)
---	0020/1226	018 "DIA CIRC METAL LEN=0015 INSTALLED 1998
---	0020/1220	018 "DIA CIRC CONCR LEN=0031 INSTALLED 1980
---	0020/0895	018 "DIA CIR PLASTIC LEN=0030 INSTALLED 2016
	003362 FT	
==	0020/0000	LENGTH(AH 3049 BK 3362) DOVER DR (T611)
---	0010/2875	018 "DIA CIRC CONCR LEN=0022 INSTALLED UNKN
---	0010/2859	018 "DIA CIRC METAL LEN=0022 INSTALLED UNKN
---	0010/2172	018 "DIA CIRC METAL LEN=0022 INSTALLED UNKN
---	0010/1168	024 "DIA CIRC METAL LEN=0022 INSTALLED 1980
==	0010/0728	MAPLE AV (T438)
	000000 FT	2 0 09073 0 00 0000+00
		NC NEW GALENA RD HILLTOWN PK (SR4011 SEG 0010/1194) MFC BEGIN = D
==	0010/0000	LENGTH(AH 3362 BK 0000)

EXTRACT DATE: 12/21/2020 ROADWAY MANAGEMENT SYSTEM PAGE NUMBER: 376  
 PRINT DATE: 12/23/2020 SLD COUNTY/SR - ANNUAL PRINT COUNTY: BUCKS  
 DIR: B TOTAL LEN: 7.435 MI. DIST: 06-1 SR: 1004  
 LEFT MUN: SOLEBURY T RIGHT MUN: SOLEBURY T

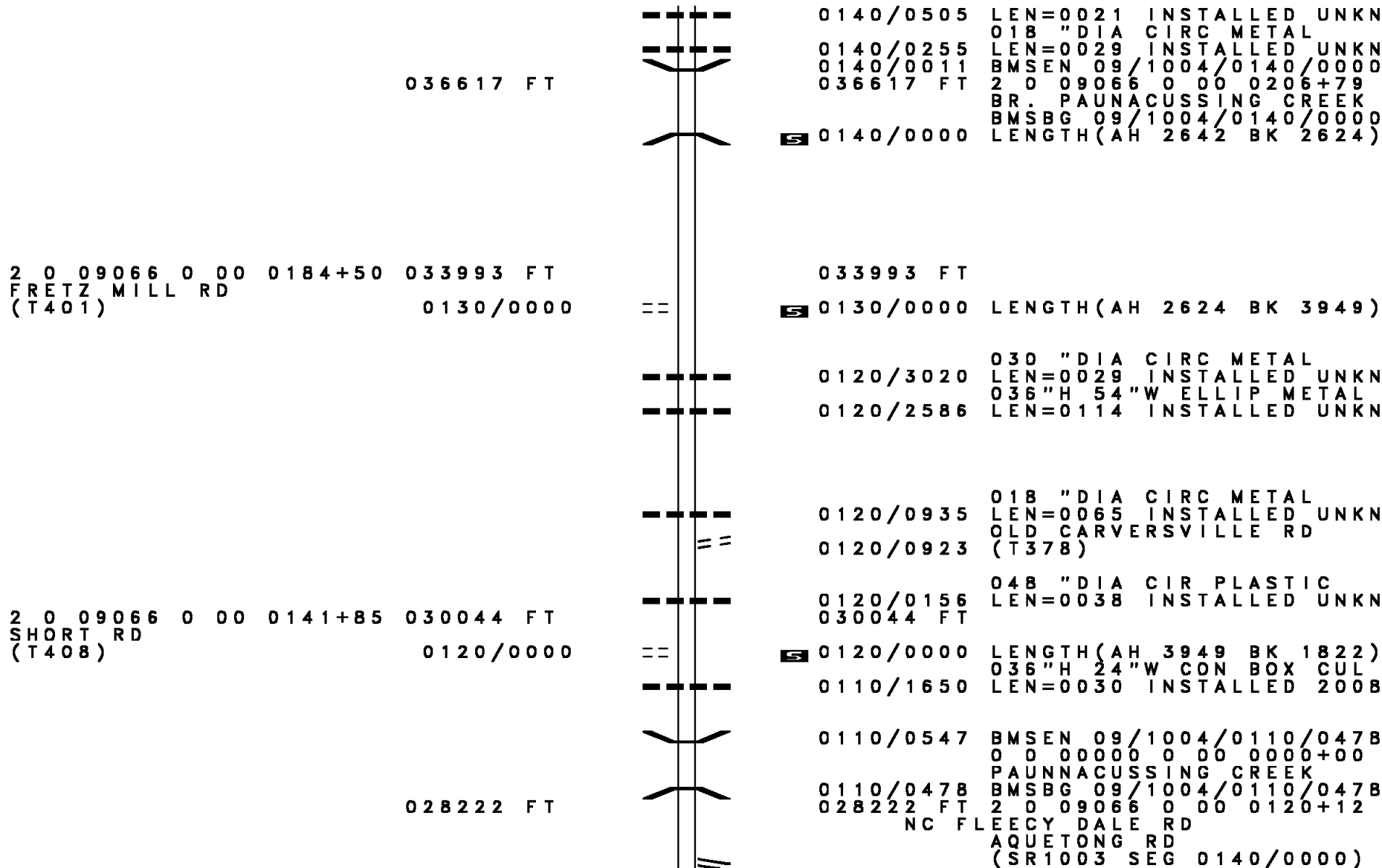
039259 FT



039259 FT RIVER RD  
 0140/2642 (SR0032 SEG 0490/0871)

0140/0945 018 " DIA CIRC METAL  
 LEN=0022 INSTALLED UNKN  
 0140/0850 018 " DIA CIRC METAL  
 LEN=0026 INSTALLED UNKN  
 018 " DIA CIRC METAL

DIR: B TOTAL LEN: 7.435 MI. DIST: 06-1 SR: 1004  
 LEFT MUN: SOLEBURY T RIGHT MUN: SOLEBURY T

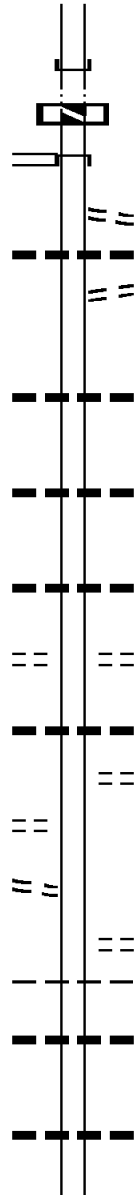


DIR: B TOTAL LEN: 7.435 MI. DIST: 06-1 SR: 1004  
 LEFT MUN: SOLEBURY T RIGHT MUN: SOLEBURY T

WISMER RD  
 (SR1003 SEG 0150/0000) 0090/3581

2 0 09066 0 00 0081+69 024641 FT  
 MCNEAL RD  
 (T406) 0090/0000

TO&FR PAUNNACUSSING CR  
 (CONN) 0080/0131  
 2 0 09066 0 00 0069+40 023183 FT  
 PAUNNACUSSING CREEK RD  
 (T384) 0080/0000

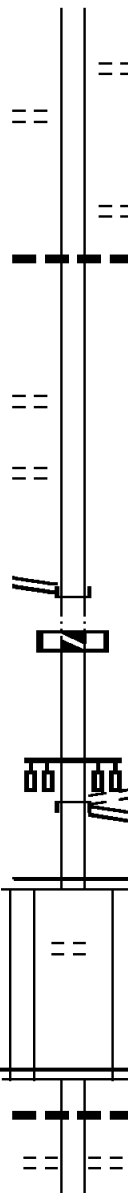


INTER-BK CARVERSVILLE RD  
 (SR1003 SEG 0140/0000)  
 0110/0000 LTH AH 001822 BK 000269  
 028222 FT  
 7108/0000 LTH AH 000269 BK 003581  
 INTER-AHD WEISER RD  
 0090/3581 (SR1003 SEG 0150/0000)  
 STOVERS MILL RD  
 (T399)  
 0090/3341 024 "DIA CIRC CONCR  
 0090/3300 LEN=0032 INSTALLED UNKN  
 LC TO&FRM STOVERS MILL  
 (CONN)  
 0090/3225  
 0090/2104 036 "DIA CIRC METAL  
 LEN=0061 INSTALLED UNKN  
 0090/1091 024 "DIA CIRC METAL  
 LEN=0042 INSTALLED UNKN  
 0090/0050 036 "H 24 "W ELLIP CONC  
 LEN=0036 INSTALLED UNKN  
 024641 FT BRENDON KNOLL RD  
 (T455)  
 0090/0000 LENGTH(AH 3581 BK 1458)  
 0080/0630 024 "DIA CIR PLASTIC  
 LEN=0040 INSTALLED 2019  
 JOSHUA LN  
 (TWP)  
 0080/0493  
 023183 FT  
 0080/0000 LENGTH(AH 1458 BK 3280)  
 STREET RD  
 (T398)  
 SOLEBURY  
 BUCKINGHAM T  
 0070/2821 024 "DIA CIRC METAL  
 LEN=0040 INSTALLED UNKN  
 0070/2804  
 0070/1903 048 "H 36 "W ELLIP METAL  
 LEN=0034 INSTALLED UNKN

DIR: B TOTAL LEN: 7.435 MI. DIST: 06-1 SR: 1004  
LEFT MUN: BUCKINGHAM T RIGHT MUN: BUCKINGHAM T

HAWK CR  
(TWP)

0070/0035  
019903 FT



== 0070/0599 COTTAGEVILLE LN  
(TWP)  
== 019903 FT 2 0 09066 0 00 0036+55  
THISAL LN  
(PRDR)  
== 0070/0000 LENGTH(AH 3280 BK 3655)  
036 " DIA CIR PLASTIC  
- - - - 0060/3179 LEN=0030 INSTALLED 2007

BIDDEFORD CR  
(T336)

0060/1492

SALEM ST  
(T338)

0060/0739

2 0 09066 0 00 0000+00 016248 FT  
DURHAM RD  
(SR0413 SEG 0610/0000) 0060/0000  
016248 FT

016248 FT RVERSVILLE RD  
INTER-BK DURHAM RD  
(SR0413 SEG 0610/0000)  
- - - - 0060/0000 LTH AH 003655 BK 001764  
016248 FT  
7054/0000 LTH AH 001764 BK 000467  
INTER-AHD DURHAM RD  
(SR0413 SEG 0600/0000)  
COLD SPRING CREAMERY RD  
(TWP)

015781 FT

0052/0467 DURHAM RD  
(SR0413 SEG 0600/0000)  
015781 FT 0 0 00000 0 00 0000+00  
MFC BEGIN = D  
- - - - 0052/0000 LENGTH(AH 0467 BK 1280)

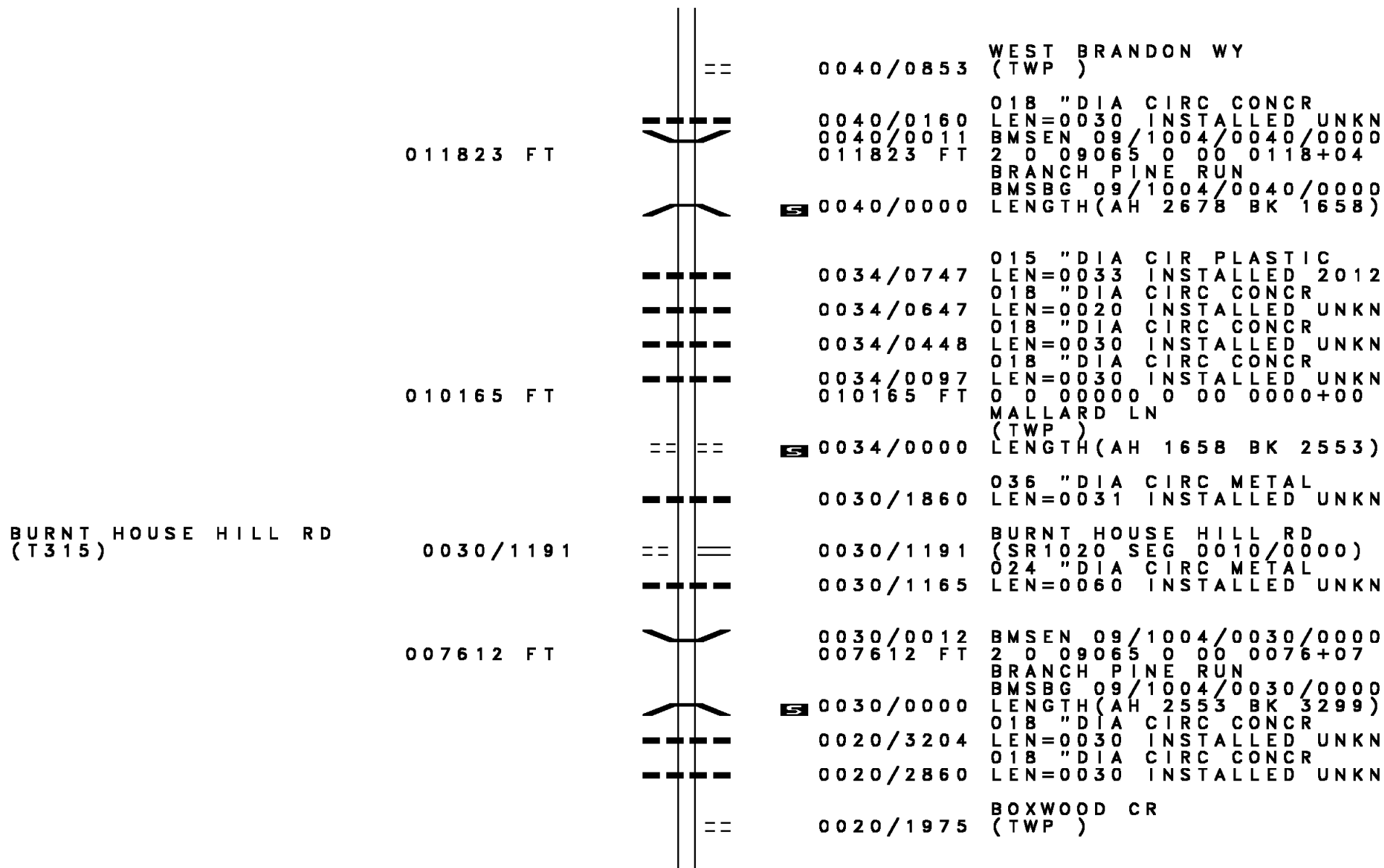
GREYSTONE DR  
(TWP)

0051/0973

0 0 00000 0 00 0000+00 014501 FT  
MFC BEGIN = D  
LENGTH(AH 1280 BK 2678) 0051/0000

== 0050/0973 GREYSTONE DR  
(TWP)  
014501 FT 2 0 09065 0 00 0139+42  
MFC BEGIN = D  
- - - - 0050/0000 LENGTH(AH 1280 BK 2678)  
01B " DIA CIRC CONCR  
0040/2258 LEN=0030 INSTALLED UNKN  
ASHLEIGH BL  
== 0040/2138 (T455)

DIR: B TOTAL LEN: 7.435 MI. DIST: 06-1 SR: 1004  
 LEFT MUN: BUCKINGHAM T RIGHT MUN: BUCKINGHAM T



011823 FT

010165 FT

BURNT HOUSE HILL RD  
(T315)

007612 FT

0030/1191

0040/0853 WEST BRANDON WY  
(TWP )  
 018 " DIA CIRC CONCR  
 LEN=0030 INSTALLED UNKN  
 0040/0160  
 0040/0011 BMSEN 09/1004/0040/0000  
 011823 FT 2 0 09065 0 00 0118+04  
 BRANCH PINE RUN  
 BMSBG 09/1004/0040/0000  
 0040/0000 LENGTH(AH 2678 BK 1658)  
 0034/0747 015 " DIA CIR PLASTIC  
 LEN=0033 INSTALLED 2012  
 0034/0647 018 " DIA CIRC CONCR  
 LEN=0020 INSTALLED UNKN  
 0034/0448 018 " DIA CIRC CONCR  
 LEN=0030 INSTALLED UNKN  
 0034/0097 018 " DIA CIRC CONCR  
 LEN=0030 INSTALLED UNKN  
 010165 FT 0 0 00000 0 00 0000+00  
 MALLARD LN  
 (TWP )  
 0034/0000 LENGTH(AH 1658 BK 2553)  
 0030/1860 036 " DIA CIRC METAL  
 LEN=0031 INSTALLED UNKN  
 0030/1191 BURNT HOUSE HILL RD  
 (SR1020 SEG 0010/0000)  
 0030/1165 024 " DIA CIRC METAL  
 LEN=0060 INSTALLED UNKN  
 0030/0012 BMSEN 09/1004/0030/0000  
 007612 FT 2 0 09065 0 00 0076+07  
 BRANCH PINE RUN  
 BMSBG 09/1004/0030/0000  
 0030/0000 LENGTH(AH 2553 BK 3299)  
 0020/3204 018 " DIA CIRC CONCR  
 LEN=0030 INSTALLED UNKN  
 0020/2860 018 " DIA CIRC CONCR  
 LEN=0030 INSTALLED UNKN  
 0020/1975 BOXWOOD CR  
 (TWP )

DIR: B TOTAL LEN: 7.435 MI. DIST: 06-1 SR: 1004  
 LEFT MUN: BUCKINGHAM T RIGHT MUN: BUCKINGHAM T

2 0 09065 0 00 0043+06 004313 FT  
 STONEY LN  
 (T326) 0020/0000

SKYRON DR  
 (T410) 0014/0966

002042 FT

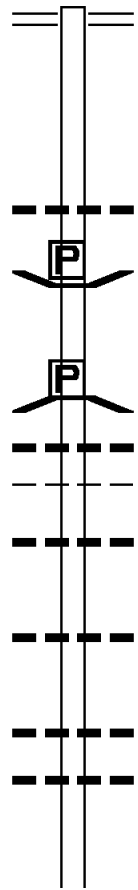
000000 FT

==	0020/0737	CHURCH SCHOOL RD (T330)
==	004313 FT	
==	0020/0000	LENGTH(AH 3299 BK 2271) 018 "DIA CIRC CONCR
---	0014/2235	LEN=0025 INSTALLED UNKN
---	0014/2022	018 "DIA CIRC CONCR LEN=0164 INSTALLED UNKN
---	0014/1856	018 "DIA CIRC CONCR LEN=0025 INSTALLED UNKN
==	0014/1702	FILLY PL (TWP)
==	0014/1618	FILLY PL (TWP)
---	0014/1540	018 "DIA CIRC CONCR LEN=0050 INSTALLED UNKN
---	0014/0307	018 "DIA CIRC CONCR LEN=0164 INSTALLED UNKN
---	0014/0096	018 "DIA CIRC CONCR LEN=0028 INSTALLED UNKN
---	0014/0084	018 "DIA CIRC CONCR LEN=0028 INSTALLED UNKN
---	002042 FT	0 0 00000 0 00 0000+00 CHARTER CLUB DR (TWP)
==	0014/0000	LENGTH(AH 2271 BK 2042) 018 "DIA CIRC CONCR
---	0010/1994	LEN=0025 INSTALLED UNKN
---	0010/0045	018 "DIA CIRC CONCR LEN=0038 INSTALLED UNKN
---	000000 FT	2 0 09065 0 00 0000+00 LD SPRING CREAMERY RD SWAMP RD (SR0313 SEG 0362/0000)
---	INTER-BK	NORTH ST (T393)
---	0010/0000	MFC BEGIN = D LENGTH(AH 2042 BK 0000)



068421 FT

068421 FT DARK HOLLOW RD  
 0230/2902 (SR1013 SEG 0050/0000)



065519 FT

0230/0770 018 " DIA CIR PLASTIC  
 LEN=0050 INSTALLED 2016

0230/0080 BMSBN 09/1003/0230/0000  
 065519 FT BRIDGE POSTED (TONS)  
 2 0 09060 0 03 0655+38  
 SGL 15 COMB 27  
 CABIN RUN

5

0230/0000 BMSBG 09/1003/0230/0000  
 LENGTH(AH 2902 BK 1982)  
 030"H 00"W MULT PLSTIC  
 LEN=0035 INSTALLED 2009

0214/1867 BEDMINSTER  
 0214/1714 PLUMSTEAD T

0214/1452 024 " DIA CIR PLASTIC  
 LEN=0042 INSTALLED 2013

063537 FT

0214/0303 030 " DIA CIRC METAL  
 063537 FT LEN=0036 INSTALLED UNKN  
 0 0 00000 0 00 0000+00

5

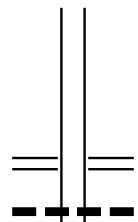
0214/0000 LENGTH(AH 1982 BK 3052)  
 018 " DIA CIRC METAL  
 LEN=0030 INSTALLED UNKN

0210/3052 018 " DIA CIRC METAL  
 0210/2465 LEN=0005 INSTALLED UNKN



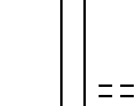
DIR: B TOTAL LEN: 12.959 MI. DIST: 06-1 SR: 1003  
 LEFT MUN: PLUMSTEAD T RIGHT MUN: PLUMSTEAD T

060485 FT

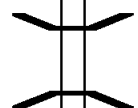


060485 FT 2 0 09060 0 03 0604+68  
 STUMP RD  
 (SR1010 SEG 0090/0000)  
 0210/0000 LENGTH(AH 3052 BK 1932)  
 0204/1432 024 "DIA CIR PLASTIC  
 LEN=0040 INSTALLED 2009

058553 FT

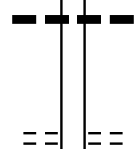


058553 FT 0 0 00000 0 00 0000+00  
 0204/0000 LENGTH(AH 1932 BK 2305)  
 BLUEBERRY LN  
 0200/2305 (T424)



0200/0738 BMS EN 09/1003/0200/0697  
 0 0 00000 0 00 0000+00  
 GADDES RUN  
 0200/0697 BMSBG 09/1003/0200/0697

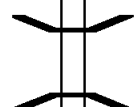
056248 FT



0200/0033 018 "DIA CIR PLASTIC  
 LEN=0040 INSTALLED 2000  
 056248 FT 2 0 09060 0 03 0562+31  
 NC WISMER RD  
 GROVELAND RD  
 (T389)  
 0200/0000 LENGTH(AH 2305 BK 3786)



0190/2060 018 "DIA CIR PLASTIC  
 LEN=0040 INSTALLED UNKN



0190/1135 BMS EN 09/1003/0190/1120  
 2 0 09060 0 02 0532+53  
 BRANCH OF GADDES RUN



0190/1120 BMSBG 09/1003/0190/1120  
 030 "DIA CIRC METAL



0190/1021 LEN=0040 INSTALLED UNKN  
 018 "DIA CIR PLASTIC



0190/0890 LEN=0037 INSTALLED UNKN

052462 FT



052462 FT 2 0 09060 0 02 0522+50

DIR: B TOTAL LEN: 12.959 MI. DIST: 06-1 SR: 1003  
 LEFT MUN: PLUMSTEAD T RIGHT MUN: PLUMSTEAD T

Stationing	Description	Material / Details	Length (FT)
0190/0000	POINT PLEASANT PK (SR1006 SEG 0250/0000)	LENGTH(AH 3786 BK 3259)	
0180/1019	FERRY RD (T403)		
0180/0350	018 " DIA CIR PLASTIC LEN=0030 INSTALLED 2020		
0180/0014	BMSBG 09/1003/0180/0000 BRIDGE POSTED (TONS)		
049203 FT	2 0 09060 0 01 0489+30 SGL 21 COMB 29		
0180/0000	HICKORY CREEK BMSBG 09/1003/0180/0000	LENGTH(AH 3259 BK 2460)	
046743 FT	046743 FT 0 0 00000 0 00 0000+00		
0170/0000	LENGTH(AH 2460 BK 2467)		
0160/0710	018 " DIA CIR PLASTIC LEN=0040 INSTALLED UNKN		
0160/0015	018 " DIA CIRC CONCR LEN=0030 INSTALLED UNKN		
044276 FT	2 0 09060 0 01 0440+15 TOLLGATE RD (T410)		
0160/0000	LENGTH(AH 2467 BK 2081)		
0150/0897	PLUMSTEAD SOLEBURY T		
0150/0288	018 " DIA CIRC METAL LEN=0031 INSTALLED 2008		

DIR: B TOTAL LEN: 12.959 MI. DIST: 06-1 SR: 1003  
 LEFT MUN: SOLEBURY T RIGHT MUN: SOLEBURY T

2 0 09060 0 00 0419+30 042195 FT  
 CARVERSVILLE RD  
 (SR1004 SEG 0090/3581) 0150/0000

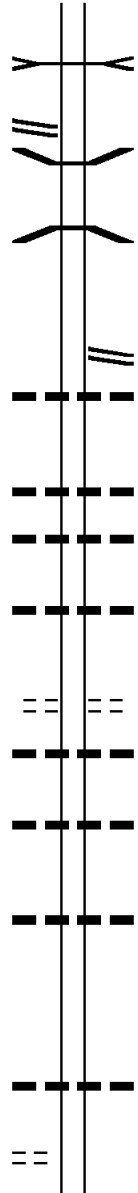
041893 FT

039100 FT

037890 FT

FOR SR 1002 AND 1003  
 (CONN)

0120/0084  
 035001 FT



BR. PAUNNACUSSING CREEK  
 STRUCTURE LENGTH 15 FT  
 BMSID 09/1003/0150/0020

0150/0020  
 042195 FT

S 0150/0000 LENGTH(AH 2081 BK 0302)  
 0140/0128 BMSBN 09/1003/0140/0084  
 0 0 00000 0 00 0000+00  
 PAUNNACUSSING CREEK

0140/0084 BMSBG 09/1003/0140/0084  
 041893 FT 2 0 09066 0 00 0123+02  
 NC CA CARVERSVILLE RD  
 FLEECY DALE RD  
 (SR1004 SEG 0110/0000)

S 0140/0000 LENGTH(AH 0302 BK 2793)  
 0130/2720 015 "DIA CIRC METAL  
 LEN=0042 INSTALLED UNKN

0130/1716 015 "DIA CIRC CONCR  
 LEN=0028 INSTALLED UNKN  
 036"H 48"W ELLIP METAL

0130/1155 036"H 48"W ELLIP METAL  
 LEN=0034 INSTALLED UNKN

0130/0445 024 "DIA CIR PLASTIC  
 039100 FT 2 0 09060 0 00 0391+60  
 SAW MILL RD  
 (T395)

S 0130/0000 LENGTH(AH 2793 BK 1210)  
 0124/1192 018 "DIA CIRC METAL  
 LEN=0020 INSTALLED 2010

0124/0557 018 "DIA CIRC CONCR  
 037890 FT 0 0 00000 0 00 0000+00  
 S 0124/0000 LENGTH(AH 1210 BK 2889)  
 0120/2889 048 "DIA CIRC METAL  
 LEN=0035 INSTALLED UNKN

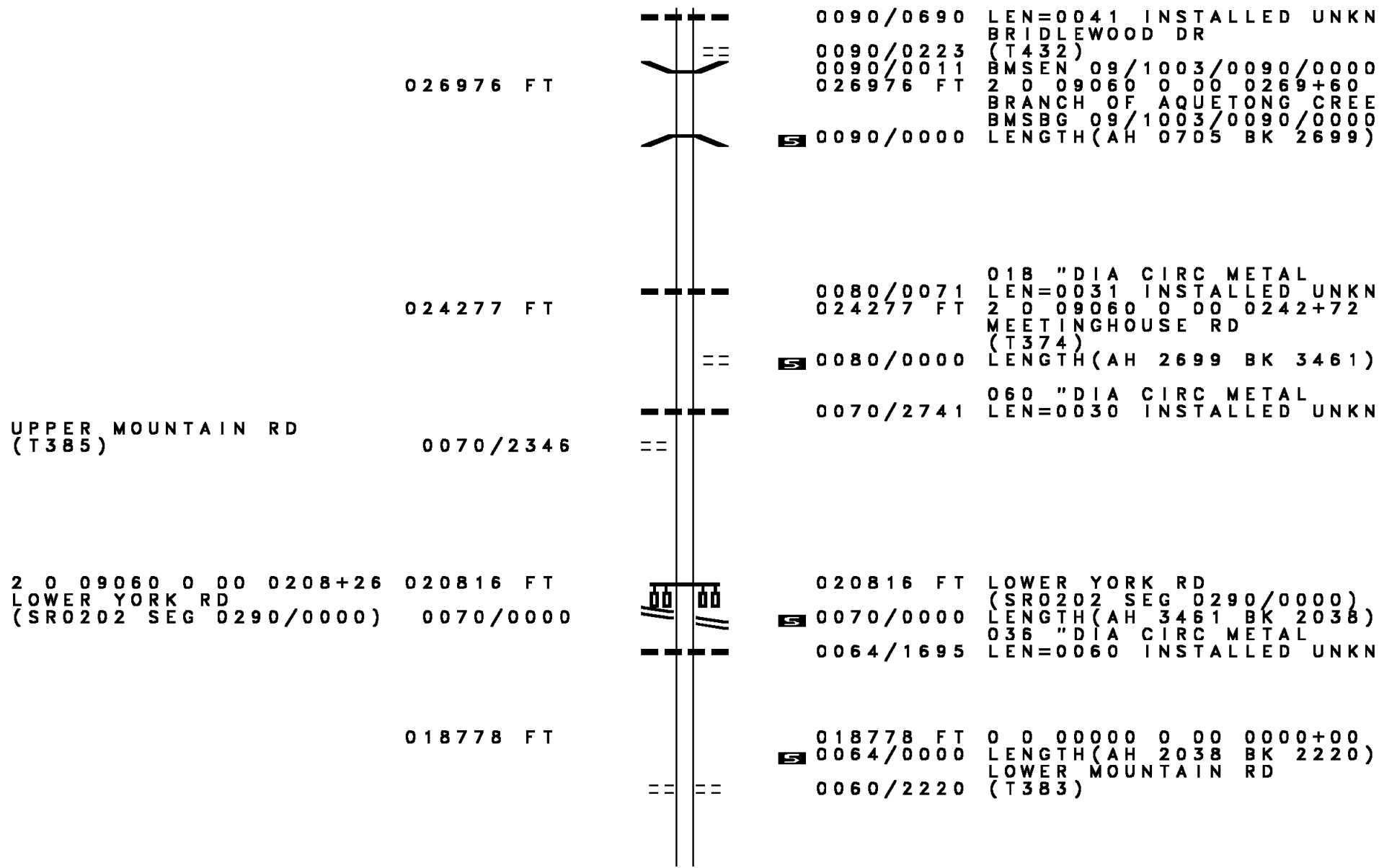
0120/0953 036 "DIA CIR PLASTIC  
 LEN=0041 INSTALLED 2010

035001 FT 2 0 09060 0 00 0350+68

DIR: B TOTAL LEN: 12.959 MI. DIST: 06-1 SR: 1003  
 LEFT MUN: SOLEBURY T RIGHT MUN: SOLEBURY T

Stationing / Description	Length / Description	Stationing / Description	Length / Description
2 0 09060 0 00 0342+03 034155 FT EPHROSS CR (T429)	0110/0000	0110/0563 034155 FT	MECHANICSVILLE RD (SR1002 SEG 0090/0146) LENGTH(AH 2889 BK 0846) 024"H 30"W ELLIP METAL LEN=0032 INSTALLED UNKN OLD SUGAN RD (PRDR)
WOODS END DR (T421)	0100/2577	0110/0000	LENGTH(AH 0846 BK 3508)
WOODS END DR (T421)	0100/0852	0100/2067 0100/1600	TAYLOR LN (T423) 024"H 36"W ELLIP METAL LEN=0030 INSTALLED UNKN 018 "DIA CIRC METAL LEN=0031 INSTALLED UNKN
2 0 09060 0 00 0307+00 030647 FT HONEY HOLLOW RD (T426)	0100/0000	0100/1140	030647 FT
HIDDEN VALLEY DR (T435)	0094/2129	0100/0000	LENGTH(AH 3508 BK 2966)
YORKSHIRE RD (T428) GREEN HILL RD (SR1007 SEG 0020/0000)	0094/1650	0094/2044	018 "DIA CIRC METAL LEN=0032 INSTALLED UNKN
	027681 FT	0094/1650	GREEN HILL RD (SR1007 SEG 0020/0000)
	027681 FT	0 0 00000 0 00 0000+00 UPPER YORK RD (SR0263 SEG 0240/0085) INTER-BK UPPER YORK RD (SR0263 SEG 0240/0085)	
UPPER YORK RD (SR0263 SEG 0240/0000)	0090/0705	0094/0000 027681 FT 7092/0000 INTER-AHD 0090/0705	LTH AH 002966 BK 000091 LTH AH 000091 BK 000705 UPPER YORK RD (SR0263 SEG 0240/0000) 036 "DIA CIRC METAL

DIR: B TOTAL LEN: 12.959 MI. DIST: 06-1 SR: 1003  
 LEFT MUN: SOLEBURY T RIGHT MUN: SOLEBURY T



DIR: B TOTAL LEN: 12.959 MI. DIST: 06-1 SR: 1003  
 LEFT MUN: SOLEBURY T RIGHT MUN: SOLEBURY T

Stationing / Description	Length (FT)	Material / Details
HEATHER DR (PRDR)	0060/0556	0 0 00000 0 00 0000+00
BMSSEN 09/1003/0060/0390	0060/0402	BRANCH AQUETONG CREEK
BMSBG 09/1003/0060/0390	016558 FT	2 0 09060 0 00 0165+55
(AAR 855447B)#TRKS 01	0060/0000	LENGTH(AH 2220 BK 1164)
018 "DIA CIRC METAL	0050/0565	LEN=0010 INSTALLED UNKN
STONEY HILL RD (SR2103 SEG 0070/0000)	015394 FT	0050/0000
018 "DIA CIRC METAL	0040/1892	LEN=0038 INSTALLED UNKN
030 "DIA CIRC METAL	0040/1562	LEN=0031 INSTALLED UNKN
LOW RD (T419)	0040/1072	012 "DIA CIRC METAL
		LEN=0030 INSTALLED UNKN
		015 "DIA CIRC METAL
		LEN=0040 INSTALLED 2013
SOLEBURY MT RD (T403)	0040/0209	2 0 09060 0 00 0117+70
	011776 FT	BRANCH AQUETONG CREEK
		STRUCTURE LENGTH 9 FT
		BMSID 09/1003/0040/0000
		LENGTH(AH 3618 BK 2731)
	009045 FT	0 0 00000 0 00 0000+00
	0034/0000	LENGTH(AH 2731 BK 1835)
	0030/1835	036 "DIA CIR PLASTIC
		LEN=0031 INSTALLED 2011
		SUGAN RD

DIR: B TOTAL LEN: 12.959 MI. DIST: 06-1 SR: 1003  
 LEFT MUN: SOLEBURY T RIGHT MUN: SOLEBURY T

WINDY BUSH RD  
 (SR0232 SEG 0270/0000) 0030/0341  
 007210 FT

2 0 09060 0 00 0020+20 002006 FT  
 COVERED BRIDGE RD  
 (T392) 0020/0000  
 SQUIRE LN 0010/1740  
 (T434)

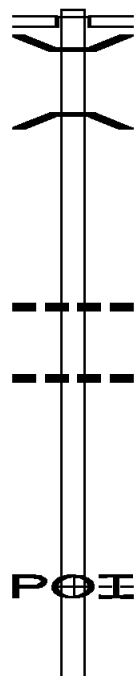
004131 FT

000000 FT

0030/1054	(T407)	015 " DIA CIRC CONCR
0030/1050	LEN=0084	INSTALLED UNKN
0030/0341	WINDY BUSH RD (SR0232 SEG 0270/0000)	2 0 09060 0 00 0071+98
007210 FT	OLD WINDY BUSH RD (T375)	
0030/0000	LENGTH(AH 1835 BK 3079)	
0024/2380	018 " DIA CIRC METAL	LEN=0032 INSTALLED UNKN
0024/1655	018 " DIA CIRC METAL	LEN=0036 INSTALLED UNKN
0024/0900	018 " DIA CIRC METAL	LEN=0035 INSTALLED UNKN
004131 FT	0 0 00000 0 00 0000+00	
0024/0000	LENGTH(AH 3079 BK 2125)	ROCKWOOD PATH (TWP)
0020/2125	018 " DIA CIRC METAL	LEN=0035 INSTALLED UNKN
0020/1235	018 " DIA CIRC METAL	LEN=0031 INSTALLED UNKN
0020/0669	015 " DIA CIRC METAL	LEN=0031 INSTALLED UNKN
0020/0480	002006 FT	
002006 FT	0020/0000	LENGTH(AH 2125 BK 2006)
0020/0000	015 " DIA CIRC METAL	LEN=0032 INSTALLED UNKN
0010/1363	018 " DIA CIRC METAL	LEN=0031 INSTALLED 2013
0010/0542	2 0 09060 0 00 0000+00	
000000 FT	NC A Q UETONG RD RIVER RD (SR0032 SEG 0320/0000)	
000000 FT	INTER-BK THOMPSON-NEELY FARMSTEA (PRDR)	
0010/0000	MFC BEGIN = D	LENGTH(AH 2006 BK 0000)

051616 FT

051616 FT INTER-AHD TOWPATH WY  
 (T474)  
 RIVER RD  
 0164/1766 (SR0032 SEG 0390/1457)  
 0164/1708 BMSSEN 09/1002/0164/1672  
 2 0 09058 0 00 0475+86  
 PRIMROSE CREEK  
 0164/1672 BMSBG 09/1002/0164/1672



049850 FT

049850 FT 0 0 00000 0 00 0000+00  
 0164/0000 LENGTH(AH 1766 BK 2361)  
 018 " DIA CIRC METAL  
 0160/2325 LEN=0039 INSTALLED UNKN  
 018 " DIA CIRC METAL  
 0160/1607 LEN=0052 INSTALLED UNKN

047489 FT

047489 FT 2 0 09058 0 00 0475+86  
 (APRA) NEW HOPE CRUSHED  
 NEW HOPE CRUSHED STONE  
 (PRDR)  
 0160/0000 LENGTH(AH 2361 BK 1734)



DIR: B TOTAL LEN: 9.776 MI. DIST: 06-1 SR: 1002  
 LEFT MUN: SOLEBURY T RIGHT MUN: SOLEBURY T

Stationing	Length	Material	Notes
2 0 09058 0 00 0458+52	045755 FT	0150/0015	015 " DIA CIRC METAL
ELY RD		045755 FT	LEN=0041 INSTALLED UNKN
(T387)	0150/0000	0150/0000	LENGTH(AH 1734 BK 2196)
	043559 FT	0140/1050	030 " DIA CIR PLASTIC
		043559 FT	LEN=0031 INSTALLED UNKN
		0140/0000	2 0 09058 0 00 0436+50
		0140/0000	SCHOOL LN
		0134/1405	(T400)
		0134/0868	LENGTH(AH 2196 BK 1707)
		041852 FT	018 " DIA CIRC METAL
		0134/0000	LEN=0030 INSTALLED 2016
		0130/2648	036 " DIA CIR PLASTIC
0 0 00000 0 00 0000+00	041852 FT	0134/0000	LEN=0030 INSTALLED 2011
COMFORT RD	0134/0000	0134/0000	LENGTH(AH 1707 BK 2820)
(T412)		0130/2648	036 " DIA CIR PLASTIC
		0130/0838	LEN=0036 INSTALLED 2011
	039032 FT	0130/0838	060"H 60"W CON BOX CUL
		039032 FT	LEN=0032 INSTALLED UNKN
		0130/0000	2 0 09058 0 00 0391+10
		0130/0000	SUGAN RD
		0120/2034	(T407)
		0120/2034	NC PHILLIPS MILL RD
TO 0263/0270 SH	0120/2145	0120/2034	LENGTH(AH 2820 BK 2236)
(CONN)		0120/2034	UPPER YORK RD
UPPER YORK RD	0120/2034	0120/2034	(SR0263 SEG 0270/0000)
(SR0263 SEG 0270/0000)	0120/2034	0120/1130	UNKNOWN RD
		0120/1130	(PRDR)
	036796 FT	036796 FT	2 0 09058 0 00 0368+63

DIR: B TOTAL LEN: 9.776 MI. DIST: 06-1 SR: 1002  
 LEFT MUN: SOLEBURY T RIGHT MUN: SOLEBURY T

Location / Description	Segment ID	Length	Notes / Details
LAUREL RD (T411)	0120/0000		NC SUGAN RD [S] 0120/0000 LENGTH(AH 2236 BK 3559)
LC FOR PAXSON RD (CONN)	0110/1552		0110/1930 018 "DIA CIRC METAL LEN=0028 INSTALLED UNKN
PAXSON RD (T393)	0110/1459		
CUTTALOSSA RD (T384)	0110/0029		
	033237 FT		0110/0020 BMS EN 09/1002/0110/0000 033237 FT 2 0 09058 0 00 0332+89 CUTTALOSSA CREEK
			[S] 0110/0000 BMSBG 09/1002/0110/0000 LENGTH(AH 3559 BK 3147)
SUGAN RD (T407)	0100/2396		CREAMERY RD (T410) 024 "DIA CIRC METAL 0100/2350 LEN=0031 INSTALLED UNKN 024 "DIA CIRC METAL 0100/2180 LEN=0031 INSTALLED UNKN 024 "DIA CIRC METAL 0100/2015 LEN=0031 INSTALLED UNKN
			030090 FT 030090 FT 2 0 09058 0 00 0301+65 GREENHILL RD
			[S] 0100/0000 (SR1007 SEG 0040/0000) LENGTH(AH 3147 BK 3766)
TAMARACK DR (T485)	0090/1940		
TAMARACK DR			0090/1895 018 "DIA CIRC METAL LEN=0030 INSTALLED UNKN

EXTRACT DATE: 12/21/2020  
PRINT DATE: 12/23/2020

ROADWAY MANAGEMENT SYSTEM  
SLD COUNTY/SR - ANNUAL PRINT

PAGE NUMBER: 359  
COUNTY: BUCKS

DIR: B TOTAL LEN: 9.776 MI.  
LEFT MUN: SOLEBURY T

DIST: 06-1 SR: 1002  
RIGHT MUN: SOLEBURY T

(T485)

0090/1417

==

AQUETONG RD  
(SR1003 SEG 0120/0000)  
2 0 09058 0 00 0263+69 026324 FT  
FOR SR 1002 AND 1003  
(CONN)

0090/0146

==

0090/0000

==

0090/0733 OLD SUGAN RD  
(PRDR)  
024 " DIA CAST IRON  
0090/0175 LEN=0039 INSTALLED UNKN  
AQUETONG RD  
0090/0146 (SR1003 SEG 0120/0000)  
026324 FT

5 0090/0000 LENGTH(AH 3766 BK 3486)  
024 " DIA CIR PLASTIC  
0080/3443 LEN=0034 INSTALLED UNKN

0080/2710 024 " DIA CIRC METAL  
LEN=0037 INSTALLED 2008  
0080/2353 SHETLAND DR  
(T449)

0080/1023 048 " DIA CIR PLASTIC  
LEN=0040 INSTALLED 2011

022838 FT

022838 FT 2 0 09058 0 00 0228+97  
SHEFFIELD DR  
(T447)

5 0080/0000 LENGTH(AH 3486 BK 2280)

0070/1458 048 "H 36 "W ELLIP CONC  
LEN=0025 INSTALLED UNKN

020558 FT

020558 FT 2 0 09058 0 00 0206+17  
STREET RD  
(T398)

5 0070/0000 SOLEBURY  
BUCKINGHAM T  
LENGTH(AH 2280 BK 3521)

0060/0912 024 " DIA CIRC CONCR  
LEN=0034 INSTALLED UNKN

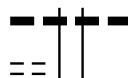
DIR: B TOTAL LEN: 9.776 MI. DIST: 06-1 SR: 1002  
 LEFT MUN: BUCKINGHAM T RIGHT MUN: BUCKINGHAM T

ROAD NAME (TID)	START	END	STATUS	DESCRIPTION
INDIAN SPRING RD (T396)	0060/0882	017037 FT	==	
			==	017037 FT 2 0 09058 0 00 0171+00 ASH MILL RD (T321)
			==	5 0060/0000 LENGTH(AH 3521 BK 3461)
LACE LEAF DR (T460)	0050/2431		==	
			==	0050/2300 UNKNOWN RD (PRDR)
KEVIN LN (T460)	0050/1659		==	
			==	0050/0725 018 "DIA CIRC METAL LEN=0025 INSTALLED UNKN HOLICONG RD (T386)
		013576 FT	==	0050/0690 (T386)
			==	013576 FT 2 0 09058 0 00 0136+56 SPRUCE DR (T423)
			==	5 0050/0000 LENGTH(AH 3461 BK 3251)
HEMLOCK CR (T422)	0040/2693		==	
			==	DURHAM RD (SR0413 SEG 0570/1371)
			==	0040/1515
			==	0040/1200 018 "DIA CIRC CONCR LEN=0030 INSTALLED UNKN
WINCHESTER DR (T360)	0040/0820		==	
			==	0040/0470 036 "DIA CIR PLASTIC LEN=0060 INSTALLED 2012
			==	0040/0420 018 "DIA CIRC CONCR LEN=0022 INSTALLED UNKN
2 0 09058 0 00 0104+81 GAIL CR (T427)	010325 FT		==	010325 FT GAIL DR (TWP)
	0040/0000		==	5 0040/0000 LENGTH(AH 3251 BK 3497)
BYRON DR (T427)	0030/2493		==	
			==	024 "DIA CIRC CONCR

DIR: B TOTAL LEN: 9.776 MI. DIST: 06-1 SR: 1002  
 LEFT MUN: BUCKINGHAM T RIGHT MUN: BUCKINGHAM T

FIELDSTONE DR  
 (T403)

0030/1674



0030/2025 LEN=0025 INSTALLED UNKN

006828 FT



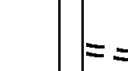
0030/0615 024 "DIA CIR PLASTIC  
 LEN=0031 INSTALLED UNKN

006828 FT 2 0 09058 0 00 0069+84  
 BURNT HOUSE HILL RD  
 (SR1020 SEG 0030/0000)

5 0030/0000 LENGTH(AH 3497 BK 3888)




0020/3855 024 "DIA CIR PLASTIC  
 LEN=0026 INSTALLED UNKN



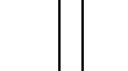
0020/3349 MILL RD  
 (T322)

0020/2425 024 "DIA CIR PLASTIC  
 LEN=0026 INSTALLED 2008



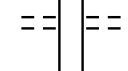
0020/1855 024 "DIA CIR PLASTIC  
 LEN=0040 INSTALLED 2008

002940 FT



002940 FT 2 0 09058 0 00 0030+82  
 CHURCH SCHOOL RD  
 (T330)

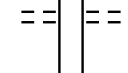
5 0020/0000 LENGTH(AH 3888 BK 2940)



0010/1920 036 "DIA CIR PLASTIC  
 LEN=0040 INSTALLED 2006

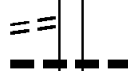


0010/0810 LANCASTER DR  
 (T483)



TO 0202/0180 SH  
 (CONN)

0010/0100



0010/0080 018 "DIA CIRC CONCR  
 LEN=0034 INSTALLED UNKN

000000 FT

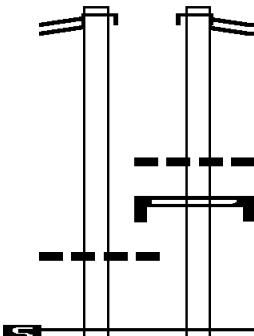
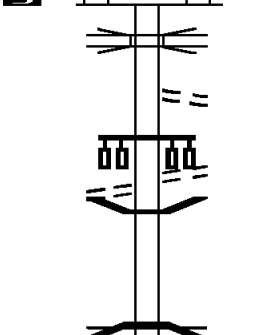
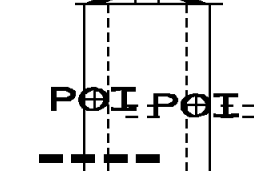


000000 FT 2 0 09058 0 00 0000+00  
 NC MECHANICSVILLE RD  
 BUCKINGHAM RD  
 (SR0202 SEG 0190/0000)  
 MFC BEGIN = D

5 0010/0000 LENGTH(AH 2940 BK 0000)



DIR: N TOTAL LEN: 4.462 MI. DIST: 06-1 SR: 1001  
 LEFT MUN: PLUMSTEAD T RIGHT MUN: PLUMSTEAD T

DOYLESTOWN BP (SR0611 SEG 0201/0000) DOYLESTOWN BP (SR0611 SEG 0201/0000)	022532 FT INTER-AHD  0101/0402		023559 FT INTER-AHD  0100/2173	DOYLESTOWN BP (SR0611 SEG 0200/0000) DOYLESTOWN BP (SR0611 SEG 0200/0000)
048"H 36"W ELLIP METAL LEN=0040 INSTALLED UNKN 1 0 00156 0 00 0115+86 MFC BEGIN = D LENGTH(AH 0402 BK 1782)	0101/0001 022130 FT 0101/0000		0100/0577 0100/0399  021386 FT 0100/0000	018 "DIA CIRC METAL LEN=0024 INSTALLED UNKN SIGN: 3 CHORD TRUSS BMSID 09/0611/0201/0000  1 0 00156 0 00 0115+86 MFC BEGIN = D LENGTH(AH 2173 BK 1782) DOYLESTOWN BYPASS
SAW MILL RD (T391)	0090/0374  020348 FT		0090/1381 0090/1022  0090/0374 0090/0050 019604 FT  0090/0000	GORDON RD (T378)  SAW MILL RD (T391)  BMSID 09/0611/0190/0000  BMSEN 09/1001/0090/0000 1 0 00156 0 00 0098+03 PINE RUN BMSBG 09/1001/0090/0000 MFC BEGIN = D LENGTH(AH 1782 BK 3944)
(APRA) CENTRAL BUCKS IN CROSS KEYS DR (T419) 036 "DIA CIRC CONCR LEN=0050 INSTALLED UNKN	0071/3316  0071/3045		0070/3340	(APRA) CENTRAL BUCKS IN CROSS KEYS DR (T419)

DIR: N TOTAL LEN: 4.462 MI. DIST: 06-1 SR: 1001  
 LEFT MUN: PLUMSTEAD T RIGHT MUN: PLUMSTEAD T

Location / Description	Stationing	Structure / Details	Stationing	Structure / Details
CROSS KEY PL (TWP)	0071/2160	0070/3005	036 "DIA CIRC CONCR LEN=0050 INSTALLED UNKN	
PLUMSTEAD BUCKINGHAM T	0071/1522	0070/2173	CROSS KEY PL (TWP)	
MFC BEGIN = D BUCKINGHAM DOYLESTOWN T	0071/0140	0070/2065	036 "H 24 "W ELLIP CONCR LEN=0050 INSTALLED UNKN	
1 0 00156 0 00 0058+78 016432 FT SWAMP RD (SRO313 SEG 0352/1337) NC N EASTON RD		0070/0956	PLUMSTEAD BUCKINGHAM T	
SWAMP RD (SRO313 SEG 0352/1337) LENGTH(AH 3916 BK 3471)	0071/0000	0070/0270	018 "DIA CIRC CONCR LEN=0025 INSTALLED UNKN	
018 "DIA CIRC CONCR LEN=0025 INSTALLED UNKN	0061/2950	015660 FT 1 0 00156 0 00 0058+78 SWAMP RD (SRO313 SEG 0352/1337) NC N EASTON RD		
DOYLESTOWN DOYLESTOWN B CHAPMAN AV (BORO)	0061/2586 0061/2581	0070/0000	SWAMP RD (SRO313 SEG 0352/1337) MFC BEGIN = D LENGTH(AH 3944 BK 3442)	
FONTHILL DR (BORO)	0061/1995	0060/3375	018 "DIA CIRC METAL LEN=0030 INSTALLED UNKN	
LC FROM SHOPPING CENTER (CONN)	0061/1933	0060/2950	018 "DIA CIRC CONCR LEN=0054 INSTALLED UNKN	
BMS EN 09/1001/0060/1375	0061/1401	0060/2604	LC FROM CHAPMAN AV (BORO)	
0 0 00000 0 00 0000+00		0060/2586	BUCKINGHAM DOYLESTOWN T	
		0060/2420	DOYLESTOWN DOYLESTOWN B CHAPMAN AV (BORO)	
		0060/2417	FONTHILL DR (BORO)	
		0060/1995	BMS EN 09/1001/0060/1375	
		0060/1387	0 0 00000 0 00 0000+00	

EXTRACT DATE: 12/21/2020  
PRINT DATE: 12/23/2020

ROADWAY MANAGEMENT SYSTEM  
SLD COUNTY/SR - ANNUAL PRINT

PAGE NUMBER: 354  
COUNTY: BUCKS

DIR: N TOTAL LEN: 4.462 MI.  
LEFT MUN: DOYLESTOWN B

DIST: 06-1 SR: 1001  
RIGHT MUN: DOYLESTOWN B

COOKS RUN  
BMSBG 09/1001/0060/1375 0061/1389  
OLD DUBLIN PK  
(SR4009 SEG 0010/0000)

EAST ST  
(BORO) 0061/1199

LC TO VETERANS LN  
(CONN) 0061/0111  
1 0 00156 0 00 0023+95 012961 FT  
VETERANS LN  
(BORO)

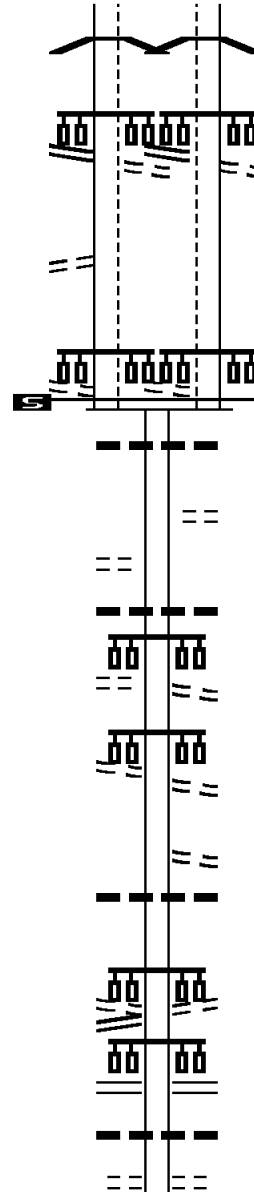
MFC BEGIN = B  
LENGTH(AH 3471 BK 2855) 0061/0000

DOYLE ST  
(TWP) 0050/1750

UNION ST  
(BORO) 0050/1427

BROAD ST  
(T350) 0050/0791

1 0 00156 0 00 0000+00 010106 FT  
SHEWELL AV  
(BORO)  
COURT ST  
(SR3003 SEG 0120/1074) 0050/0000



0060/1375 COOKS RUN  
BMSBG 09/1001/0060/1375  
OLD DUBLIN PK  
(SR4009 SEG 0010/0000)

0060/1170 EAST ST  
(BORO)

012218 FT 1 0 00156 0 00 0023+91  
VETERANS LN  
(BORO)

0060/0000 MFC BEGIN = B  
LENGTH(AH 3442 BK 2855)  
018 "DIA CIRC CONCR  
LEN=0030 INSTALLED UNKN

0050/2839  
0050/2073 SPRUCE ST  
(BORO)

0050/1670 024 "DIA CIRC CONCR  
LEN=0060 INSTALLED UNKN

0050/1427 CHURCH ST  
(BORO)

0050/0791 BROAD ST  
(T350)

0050/0109 LC FROM COURT ST  
(CONN)  
018 "DIA CIRC CONCR  
LEN=0030 INSTALLED UNKN  
009363 FT

0050/0000 COURT ST  
(BORO)  
LENGTH(AH 2855 BK 3425)  
STATE ST  
(SR3002 SEG 0051/0871)

0040/3083  
0040/2813 018 "DIA CIRC CONCR  
LEN=0025 INSTALLED UNKN  
OAKLAND AV  
(BORO)



DIR: N TOTAL LEN: 4.462 MI. DIST: 06-1 SR: 1001  
 LEFT MUN: DOYLESTOWN B RIGHT MUN: DOYLESTOWN B

ASHLAND ST  
(BORO)

0040/2330

HART AV  
(T562)

0040/0815

DOYLESTOWN  
DOYLESTOWN T

006681 FT

0040/0000

NC MAIN ST  
STEEPLECHASE DR  
(T548)

0031/1300

RAMP RD  
(SR8010 SEG 0250/0000)

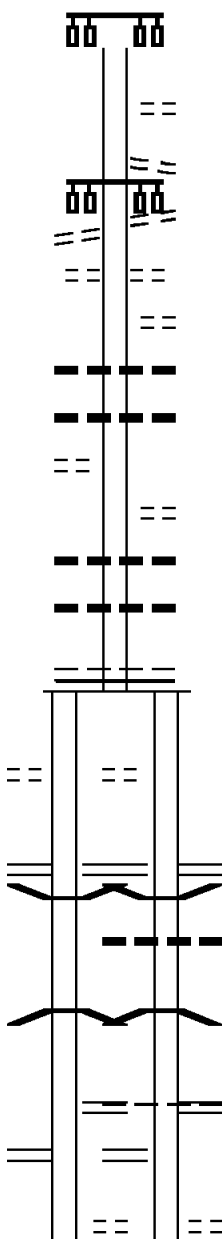
RAMP RD  
(SR8010 SEG 0500/0609) 0031/0730  
 BMSSEN 09/1001/0030/0299 0031/0520

1 0 00151 0 00 0320+25  
 US 202 BYPASS (NB)  
 BMSBG 09/1001/0030/0299 0031/0283

RAMP RD  
(SR8010 SEG 0750/0000) 0031/0130

RAMP RD  
(SR8010 SEG 0010/1082) 0031/0090

1 0 00151 0 00 0317+54 005193 FT  
 ELFMAN DR  
(T424)



0040/2765

TAYLOR AV

0040/2553

(BORO)

0040/2450

GREEN ST

(BORO)

ASHLAND ST

(BORO)

0040/2330

BRIDGE ST

(BORO)

0040/1830

HILLSIDE AV

(BORO)

0040/1480

018" DIA CIRC METAL

0040/1472

LEN=0030 INSTALLED UNKN

036" DIA CIRC METAL

0040/1044

LEN=0028 INSTALLED UNKN

CLEMENS RD

(BORO)

0040/0430

018" DIA CIRC CONCR

0040/0356

LEN=0025 INSTALLED UNKN

018" DIA CIRC METAL

0040/0031

LEN=0032 INSTALLED UNKN

005938 FT

1 0 00151 0 00 0337+05

MFC BEGIN = B

0040/0000 LENGTH(AH 3425 BK 1489)

NC MAIN ST

STEEPLECHASE DR

0030/1291

(T548)

RAMP RD

(SR8010 SEG 0250/0000)

0030/0735

(SR8010 SEG 0500/0609)

0030/0536

BMSSEN 09/1001/0030/0299

018" DIA CIRC CONCR

0030/0522

LEN=0025 INSTALLED UNKN

1 0 00151 0 00 0320+25

0030/0299

US 202 BYPASS (NB)

BMSBG 09/1001/0030/0299

RAMP RD

(SR8010 SEG 0750/0000)

0030/0131

DOYLESTOWN

DOYLESTOWN T

0030/0080

(SR8010 SEG 0010/1082)

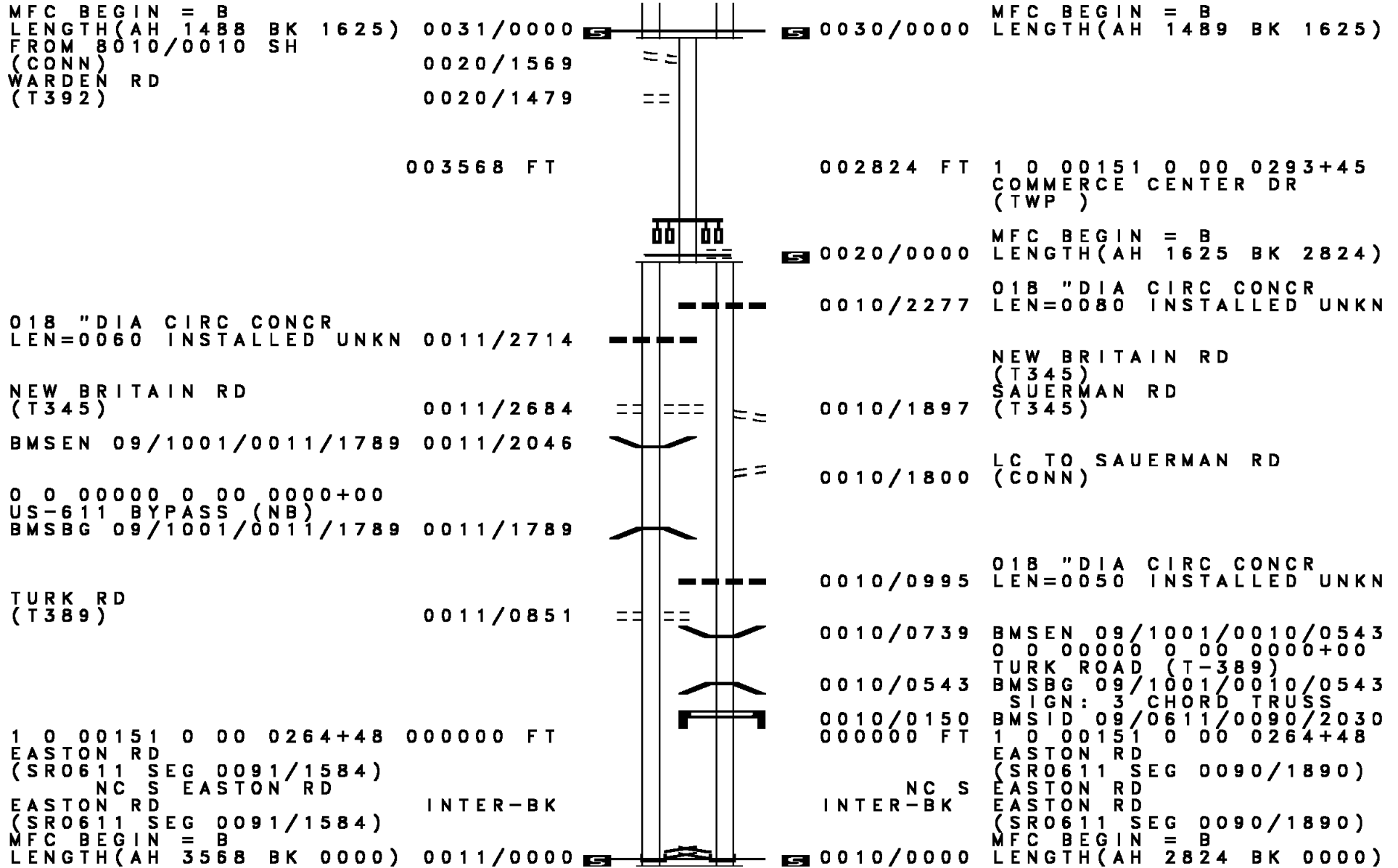
004449 FT

1 0 00151 0 00 0318+54

ELFMAN DR

(T424)

DIR: N TOTAL LEN: 4.462 MI. DIST: 06-1 SR: 1001  
 LEFT MUN: DOYLESTOWN T RIGHT MUN: DOYLESTOWN T



EXTRACT DATE: 12/21/2020 ROADWAY MANAGEMENT SYSTEM PAGE NUMBER: 351  
PRINT DATE: 12/23/2020 SLD COUNTY/SR - ANNUAL PRINT COUNTY: BUCKS

DIR: B TOTAL LEN: 6.619 MI. DIST: 06-1 SR: 663  
LEFT MUN: QUAKERTOWN B RIGHT MUN: QUAKERTOWN B

BROAD ST  
(SR0313 SEG 0012/0000)  
BETHLEHEM PK  
(SR0309 SEG 0291/0000)  
(SR0309 SEG 0290/0000)

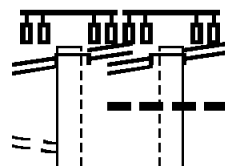
BETHLEHEM PK  
(SR0309 SEG 0291/0000)  
(SR0309 SEG 0290/0000)

FROM 0309/0291 SH  
(CONN)

034946 FT  
INTER-AHD

0141/1526

0141/1395



034920 FT  
INTER-AHD

BROAD ST  
(SR0313 SEG 0012/0000)  
BETHLEHEM PK  
(SR0309 SEG 0291/0000)  
(SR0309 SEG 0290/0000)

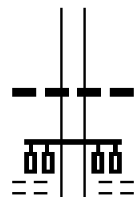
BETHLEHEM PK  
(SR0309 SEG 0291/0000)  
(SR0309 SEG 0290/0000)  
018 " DIA CIRC CONCR  
LEN=0050 INSTALLED UNKN

DIR: B TOTAL LEN: 6.619 MI. DIST: 06-1 SR: 663  
 LEFT MUN: QUAKERTOWN B RIGHT MUN: QUAKERTOWN B

Segment Description	Start Station	End Station	Length	Notes
018 "DIA CIRC CONCR LEN=0036 INSTALLED UNKN QUAKERTOWN RICHLAND T	0141/1252	0141/1088		
TRAINERS STATION MALL D (PRDR) HICKORY DR (BORO)	0141/0725			
018 "DIA CIRC CONCR LEN=0030 INSTALLED UNKN TO 4063/0010 SH (CONN)	0141/0500	0141/0333		
OLD BETHLEHEM PK (SR4063 SEG 0010/0000) 1 0 00153 7 00 0010+24 FROM 4063/0010 SH (CONN) MFC BEGIN = B LENGTH(AH 1526 BK 2189)	0141/0153	033420 FT		
	0140/0000		031231 FT	
	0140/1252			024 "DIA CIRC CONCR LEN=0028 INSTALLED UNKN
	0140/1083			QUAKERTOWN RICHLAND T TRAINERS STATION MALL D (PRDR) HICKORY DR (BORO)
	0140/0724			018 "DIA CIRC CONCR LEN=0030 INSTALLED UNKN
	0140/0515			
	0140/0160			024"H 30"W ELLIP METAL LEN=0035 INSTALLED UNKN OLD BETHLEHEM PK (SR4063 SEG 0010/0000)
	0140/0143			1 0 00153 7 00 0010+24 VILLAGE: RICHLND/QKRTWN MFC BEGIN = B LENGTH(AH 1521 BK 2189)
	033399 FT			018 "DIA CIRC CONCR LEN=0060 INSTALLED UNKN MILFORD SQUARE PK (T475)
	0130/1889			
	0130/1357			
	031210 FT			1 0 00923 0 00 0248+44 PORTZER RD (T354)
	0130/0000			RICHLAND MILFORD T LENGTH(AH 2189 BK 3392)
	0120/3059			072 "DIA CIRC CONCR LEN=0050 INSTALLED 1999
	0120/1974			018 "DIA CIRC CONCR LEN=0050 INSTALLED 1999
	0120/1310			060 "DIA CIRC CONCR LEN=0050 INSTALLED 1999

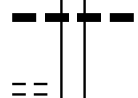
DIR: B TOTAL LEN: 6.619 MI. DIST: 06-1 SR: 663  
 LEFT MUN: MILFORD T RIGHT MUN: MILFORD T

1 0 00923 0 00 0214+68 027839 FT  
 LIFEQUEST DR  
 (PRDR) 0120/0000



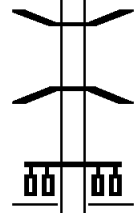
0120/0410 036 "DIA CIRC CONCR  
 LEN=0100 INSTALLED 1999  
 027818 FT COMMERCE BL  
 (T569)  
 0120/0000 LENGTH(AH 3392 BK 2375)

1 0 00923 0 00 0193+08 025464 FT  
 MILL HILL RD  
 (T348) 0110/0000



0110/1350 018 "DIA CIRC CONCR  
 LEN=0055 INSTALLED 1999  
 0110/0048 018 "DIA CIRC CONCR  
 025443 FT LEN=0018 INSTALLED 1999  
 0110/0000 LENGTH(AH 2375 BK 2170)

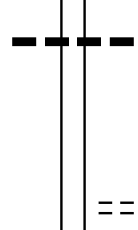
023294 FT



0100/0221 BMS EN 09/0663/0100/0163  
 0 0 00000 0 00 0000+00  
 UNAMI CREEK  
 0100/0163 BMSBG 09/0663/0100/0163  
 023273 FT 1 0 00923 0 00 0169+73  
 ALLENTOWN RD  
 (SR4027 SEG 0230/0000)

0100/0000 LENGTH(AH 2170 BK 3146)  
 018 "DIA CIRC CONCR  
 0080/2950 LEN=0045 INSTALLED 1999  
 048 "DIA CIRC CONCR  
 0080/2500 LEN=0045 INSTALLED 1999

020148 FT



0080/1360 024 "DIA CIRC CONCR  
 LEN=0047 INSTALLED 1999  
 020127 FT 1 0 00923 0 00 0139+21  
 MILFORD SQUARE PK  
 (T477)  
 0080/0000 LENGTH(AH 3146 BK 0761)  
 018 "DIA CIRC CONCR

EXTRACT DATE: 12/21/2020  
PRINT DATE: 12/23/2020

ROADWAY MANAGEMENT SYSTEM  
SLD COUNTY/SR - ANNUAL PRINT

PAGE NUMBER: 348  
COUNTY: BUCKS

DIR: B TOTAL LEN: 6.619 MI.  
LEFT MUN: MILFORD T

DIST: 06-1 SR: 663  
RIGHT MUN: MILFORD T

Segment ID	Description	Length (FT)	Material	Status	Stationing
0070/0344	ROSENBERGER RD	0045	INSTALLED	UNKN	019387 FT
0070/0330	(T472)				
0070/0239	LC TO ROSENBERGER RD				
019366 FT	(CONN)				
0070/0000	1 0 00923 0 00 0131+62				
	MFC BEGIN = B				
	LENGTH(AH 0761 BK 3117)				
018 "DIA CIRC CONCR	WEISS RD	0050	INSTALLED	UNKN	0061/2665
	(T340)				
	QUAKER POINTE DR				
	(T576)				
0061/2571					
018 "DIA CIRC CONCR	WEISS RD	0050	INSTALLED	UNKN	0061/2571
	(T340)				
	QUAKER POINTE DR				
	(T576)				
018 "DIA CIRC CONCR		0045	INSTALLED	UNKN	0061/2325
018 "DIA CIRC CONCR		0050	INSTALLED	UNKN	0061/1825
018 "DIA CIRC CONCR		0030	INSTALLED	UNKN	0061/1699
018 "DIA CIRC CONCR		0030	INSTALLED	UNKN	0061/1553
AM DR					
(T594)					
TURNPIKE JUGHANDLE ENTR					
(TNPK)					
TURNPIKE RAMP RD					
(TNPK)					
TURNPIKE RAMP RD					
(TNPK)					
TURNPIKE JUGHANDLE EXIT					
(TNPK)					
TURNPIKE RAMP RD					

DIR: B TOTAL LEN: 6.619 MI. DIST: 06-1 SR: 663  
 LEFT MUN: MILFORD T RIGHT MUN: MILFORD T

Stationing	Description	Length	Notes
0061/0744	(TNPK)		
018 "DIA CIRC CONCR		0061/0160	
LEN=0036 INSTALLED UNKN		0061/0156	
BMSEN 09/7476/9900/4363		0060/0156	BMSEN 09/7476/9900/4363
1 0 00923 0 00 0100+44 016267 FT		0060/0155	015 "DIA CIRC CONCR
PA TPK (I-476)		016249 FT	LEN=0040 INSTALLED 1999
BMSBG 09/7476/9900/4363			1 0 00923 0 00 0100+44
LENGTH(AH 3120 BK 2103)		0060/0000	PA TPK (I-476)
018 "DIA CIRC CONCR		0060/0000	BMSBG 09/7476/9900/4363
LEN=0036 INSTALLED UNKN			LENGTH(AH 3117 BK 2085)
MOLASSES CREEK			
STRUCTURE LENGTH 29 FT		0050/1561	MOLASSES CREEK
BMSID 09/0663/0050/1561			STRUCTURE LENGTH 29 FT
024 "DIA CIRC CONCR		0051/0720	BMSID 09/0663/0050/1561
LEN=0050 INSTALLED UNKN			
TO 4057/0030 SH		0050/0557	FROM 4057/0020 SH
(CONN)			(CONN)
KRAMMES RD			
(SR4057 SEG 0030/0000)			KRAMMES RD
			(SR4057 SEG 0030/0000)
SPINNERSTOWN RD			
(SR4057 SEG 0030/0000)		0050/0436	SPINNERSTOWN RD
FROM 4057/0030 SH			(SR4057 SEG 0030/0000)
(CONN)			
018 "DIA CIRC CONCR		0051/0315	
LEN=0040 INSTALLED 1999			
1 0 01143 0 00 0137+00 014164 FT		014164 FT	1 0 01143 0 00 0137+00
MFC BEGIN = B			MFC BEGIN = B
LENGTH(AH 2103 BK 2836)		0050/0000	LENGTH(AH 2085 BK 2836)
011328 FT			
		011328 FT	1 0 01143 0 00 0113+60
			BRINKMAN RD
		0040/0000	(T510)
			LENGTH(AH 2836 BK 3991)
		0030/3316	SCHMOUTZ CREEK
			STRUCTURE LENGTH 14 FT
			BMSID 09/0663/0030/3316

DIR: B TOTAL LEN: 6.619 MI. DIST: 06-1 SR: 663  
 LEFT MUN: MILFORD T RIGHT MUN: MILFORD T

Stationing	Segment	Length	Notes
		0030/2290	PENNDOT MAINTENANCE DR (GOVT)
007337 FT		007337 FT	1 0 01143 0 00 0078+95 KLINE'S MILL RD (T336)
		0030/0000	LENGTH(AH 3991 BK 2164)
005173 FT		005173 FT	1 0 01143 0 00 0052+12 KUMRY RD
KUMRY RD (SR4055 SEG 0010/1414)		0024/0000	(SR4055 SEG 0010/1414) LENGTH(AH 2164 BK 2627)
002546 FT		002546 FT	1 0 01143 0 00 0025+97 OLD PLAINS RD
OLD PLAINS RD (T332)		0020/0000	(T332) LENGTH(AH 2627 BK 2546)
		0010/1353	STONY RUN STRUCTURE LENGTH 9 FT BMSID 09/0663/0010/1353
000000 FT		000000 FT	1 0 01143 0 00 0000+00 NC JOHN FRIES HW
		* REF-BK	POTTSTOWN AV (SR0663 SEG 0374/2280) MFC BEGIN = B
		0010/0000	BK-MONTGOMERY (46) LENGTH(AH 2546 BK 0000)



EXTRACT DATE: 12/21/2020 ROADWAY MANAGEMENT SYSTEM PAGE NUMBER: 345  
PRINT DATE: 12/23/2020 SLD COUNTY/SR - ANNUAL PRINT COUNTY: BUCKS

DIR: N TOTAL LEN: 30.109 MI. DIST: 06-1 SR: 611  
LEFT MUN: RIEGELSVILLE B RIGHT MUN: RIEGELSVILLE B

158523 FT



\* 158976 FT AH-NORTHAMPTON (48)  
REF-AHD LACKAWANNA TR  
0580/1475 (SR0611 SEG 0010/0000)  
018 "DIA CIRC METAL  
0580/1460 LEN=0050 INSTALLED UNKN

EXTRACT DATE: 12/21/2020  
PRINT DATE: 12/23/2020

ROADWAY MANAGEMENT SYSTEM  
SLD COUNTY/SR - ANNUAL PRINT

PAGE NUMBER: 344  
COUNTY: BUCKS

DIR: N TOTAL LEN: 30.109 MI.  
LEFT MUN: RIEGELSVILLE B

DIST: 06-1 SR: 611  
RIGHT MUN: RIEGELSVILLE B

SPRING HILL RD  
(BORO)

0580/0865

1 0 00156 0 01 1157+63 157048 FT  
MAPLE LN  
(BORO)

0580/0000

EMERGENCY SQUAD RD  
(BORO)  
LINDEN LN  
(BORO)

0570/2261

0570/2060

ELMWOOD LN  
(BORO)

0570/1026

DELAWARE RD  
(BORO)

0570/0000

0580/1050	024 " DIA	CIRC CONCR	LEN=0156	INSTALLED UNKN
0580/0630	036 " DIA	CIRC METAL	LEN=0070	INSTALLED UNKN
157501 FT				
0580/0000	LENGTH(AH 1475 BK 3540)			
0570/3484	018 " DIA	CIRC CONCR	LEN=0036	INSTALLED UNKN
0570/3333	015 " DIA	CIRC CONCR	LEN=0026	INSTALLED UNKN
0570/3162	WALNUT LN (BORO)			
0570/3132	018 " DIA	CIRC CONCR	LEN=0031	INSTALLED UNKN
0570/2932	018 " DIA	CIRC CONCR	LEN=0026	INSTALLED UNKN
0570/2752	ASH LN (BORO)			
0570/2727	018 " DIA	CIRC METAL	LEN=0039	INSTALLED UNKN
0570/2725	015 " DIA	CIRC METAL	LEN=0026	INSTALLED 1980
0570/1965	015 " DIA	CIRC CONCR	LEN=0030	INSTALLED UNKN
0570/1570	018 " DIA	CIRC METAL	LEN=0026	INSTALLED UNKN
0570/1175	015 " DIA	CIRC CONCR	LEN=0030	INSTALLED UNKN
0570/1045	018 " DIA	CIRC CONCR	LEN=0030	INSTALLED UNKN
0570/0700	018 " DIA	CIRC METAL	LEN=0030	INSTALLED 1920
0570/0375	018 " DIA	CIRC METAL	LEN=0030	INSTALLED 1920
0570/0062	018 " DIA	CIRC METAL	LEN=0030	INSTALLED 1920
153508 FT	1 0 00156 0 01 1121+42			
153961 FT	DELAWARE RD (SR1016 SEG 0010/0000)			
0570/0000	LENGTH(AH 3540 BK 2981)			


DIR: N TOTAL LEN: 30.109 MI. DIST: 06-1 SR: 611  
 LEFT MUN: RIEGELSVILLE B RIGHT MUN: RIEGELSVILLE B

==	0560/2830	UNKNOWN AL (BORO)
---	0560/2716	018 " DIA CIRC CONCR LEN=0028 INSTALLED 1920 MAPLEWOOD RD
==	0560/2661	(BORO)
---	0560/2496	015 " DIA CIRC CONCR LEN=0020 INSTALLED 1920 GARDEN WY
==	0560/2476	(BORO)
==	0560/2304	CEDAR RD (BORO)
==	0560/2105	GREEN WY (BORO)
---	0560/1952	024 " DIA CIRC CONCR LEN=0029 INSTALLED 1920 SYCAMORE RD
==	0560/1917	(BORO)
==	0560/1720	HAWTHORNE WY (BORO)
---	0560/1648	018 " DIA CIRC METAL LEN=0027 INSTALLED 1920 SPRUCE RD
==	0560/1531	(BORO)
==	0560/1336	HEDGE WY (BORO)
==	0560/1148	FERN RD (BORO)
---	0560/0443	015 " DIA CIRC METAL LEN=0057 INSTALLED 1920 018 " DIA CIRC CONCR
---	0560/0046	LEN=0080 INSTALLED UNKN
150527 FT	150980 FT	1 0 00156 0 01 1091+94 VILLAGE: RIEGELSVILLE DURHAM RD (BORO)
5	0560/0000	LENGTH (AH 2981 BK 2774) RIEGELSVILLE
---	0550/2616	DURHAM T
---	0550/1302	024 " DIA CIRC CONCR LEN=0046 INSTALLED 1920
---	0550/1047	018 " DIA CIRC CONCR LEN=0040 INSTALLED UNKN
---	0550/0477	018 " DIA CIRC CONCR LEN=0042 INSTALLED 1920
---	0550/0259	BMS EN 09/0611/0550/0186

DIR: N TOTAL LEN: 30.109 MI. DIST: 06-1 SR: 611  
 LEFT MUN: DURHAM T RIGHT MUN: DURHAM T

DURHAM RD 147753 FT  
 (SR0212 SEG 0340/2252) 0550/0000

LEHNENBERG RD 144926 FT  
 (SR4069 SEG 0130/0868) 0540/0000



DIR: N TOTAL LEN: 30.109 MI. DIST: 06-1 SR: 611  
 LEFT MUN: DURHAM T RIGHT MUN: DURHAM T

Stationing	Length	Material	Notes
142554 FT	0530/0156	LEN=0041	INSTALLED 1920
	143007 FT	1 0 00156	0 00 1011+56
		ISLAND RD (T440)	
	0530/0000	LENGTH(AH 2372 BK 1943)	024"H 24"W CON BOX CUL
	0520/1860	LEN=0025	INSTALLED 1920
		018 " DIA	CIRC CONCR
	0520/1260	LEN=0040	INSTALLED 1920
		018 " DIA	CIRC CONCR
	0520/0933	LEN=0038	INSTALLED 1920
		018 " DIA	CIRC CONCR
	0520/0782	LEN=0034	INSTALLED 1920
		018 " DIA	CIRC CONCR
	0520/0530	LEN=0047	INSTALLED 1920
		018 " DIA	CIRC CONCR
	0520/0370	LEN=0048	INSTALLED 1920
		018 " DIA	CIRC CONCR
	0520/0160	LEN=0040	INSTALLED 1920
		018 " DIA	CIRC CONCR
	0520/0036	LEN=0036	INSTALLED 1920
140611 FT	141064 FT	1 0 00156	0 00 0992+79
		VILLAGE: DURHAM TP18930	
		SUNDAY RD (T484)	
	0520/0000	LENGTH(AH 1943 BK 2274)	036"H 48"W CON BOX CUL
	0510/2030	LEN=0045	INSTALLED 1920
		018 " DIA	CIRC METAL
	0510/1337	LEN=0032	INSTALLED 1920
		ISLAND RD (T440)	
	0510/1252	LEN=0050	INSTALLED 1920
		018 " DIA	CIRC CONCR
	0510/1070	LEN=0031	INSTALLED 2013
		021 " DIA	CIRC CONCR
	0510/0512	BMSSEN 09/0611/0510/0060	1 0 00156 0 00 0969+61
	0510/0124	FROM 0032/0850 SH	(CONN)
		GALLOWES RUN	
	0510/0060	BMSBG 09/0611/0510/0060	DURHAM
		NOCKAMIXON T	
	0510/0024	1 0 00156	0 00 0969+61
138337 FT	138790 FT	RIVER RD (SR0032 SEG 0850/2110)	
	0510/0000	LENGTH(AH 2274 BK 2095)	

DIR: N TOTAL LEN: 30.109 MI. DIST: 06-1 SR: 611  
 LEFT MUN: NOCKAMIXON T RIGHT MUN: NOCKAMIXON T

KINTNER RD  
(T446)

0500/0929

136242 FT

OLD EASTON RD  
(T480)

0490/2111

1 0 00156 0 00 0916+26 133095 FT  
 OLD EASTON RD  
(T480)

0490/0000

	0500/1947	TO 0032/0850 SH (CONN)
---	0500/1941	018 " DIA CIRC CONCR LEN=0040 INSTALLED 2013
---	0500/1610	018 " DIA CIRC CONCR LEN=0035 INSTALLED 1920
---	0500/1237	015 " DIA CIRC CONCR LEN=0022 INSTALLED 1920
---	0500/0992	018 " DIA CIRC CONCR LEN=0022 INSTALLED 1920
---	0500/0777	018 " DIA CIRC CONCR LEN=0032 INSTALLED 1920
	136695 FT	1 0 00156 0 00 0947+88 VILLAGE: KINTNERSVILLE KINTNER HILL RD (T445)
5	0500/0000	LENGTH(AH 2095 BK 3147)
	0490/3105	BMS EN 09/0611/0490/3090 0 0 00000 0 00 0000+00 BRANCH OF GALLOWS RUN
	0490/3090	BMSBG 09/0611/0490/3090
---	0490/2470	018 " DIA CIRC CONCR LEN=0056 INSTALLED 1920
---	0490/2165	018 " DIA CIRC CONCR LEN=0040 INSTALLED 1920
---	0490/1905	018 " DIA CIRC CONCR LEN=0040 INSTALLED 1920
---	0490/1760	018 " DIA CIRC CONCR LEN=0039 INSTALLED 1920
---	0490/1335	018 " DIA CIRC CONCR LEN=0046 INSTALLED 1920
---	0490/1055	060" H 60" W CON BOX CUL LEN=0040 INSTALLED 1920
---	0490/0800	018 " DIA CIRC CONCR LEN=0042 INSTALLED 1920
---	0490/0550	018 " DIA CIRC CONCR LEN=0042 INSTALLED 1920
---	0490/0182	018 " DIA CIRC CONCR LEN=0032 INSTALLED 1920
	133548 FT	
5	0490/0000	LENGTH(AH 3147 BK 0745)
---	0480/0510	024 " DIA CIRC METAL LEN=0040 INSTALLED 1920

DIR: N TOTAL LEN: 30.109 MI. DIST: 06-1 SR: 611  
 LEFT MUN: NOCKAMIXON T RIGHT MUN: NOCKAMIXON T

TRAUGERS CROSSING RD  
 (T481)

132350 FT  
 0480/0000

CHURCH HILL RD  
 (SR1019 SEG 0030/3139)

128446 FT

0460/3475

0480/0042	018 " DIA	CIRC CONCR	LEN=0036	INSTALLED	1920
	GALLOWES RUN				
	STRUCTURE	LENGTH	12 FT		
0480/0033	BMSID 09/0611/0480/0033				
132803 FT	1 0 00156	0 00 0909+17			
	VILLAGE: NOCKAMIXON TWP				
0480/0000	LENGTH(AH 0745 BK 3904)				
	018 " DIA	CIRC CONCR			
0470/3567	LEN=0040	INSTALLED			1920
	018 " DIA	CIRC CONCR			
0470/2577	LEN=0040	INSTALLED			1920
	024 " DIA	CIRC CONCR			
0470/2350	LEN=0040	INSTALLED			1920
	018 " DIA	CIRC CONCR			
0470/2160	LEN=0040	INSTALLED			1920
	018 " DIA	CIRC CONCR			
0470/1792	LEN=0060	INSTALLED			1920
	024 " DIA	CIRC CONCR			
0470/1330	LEN=0050	INSTALLED			1920
	018 " DIA	CIRC METAL			
0470/0052	LEN=0027	INSTALLED			UNKN
128899 FT	1 0 00156	0 00 0869+88			
	CENTER HILL RD				
	(SR1019 SEG 0040/0000)				
0470/0000	LENGTH(AH 3904 BK 3551)				
0460/3475					
0460/3278	018 " DIA	CIRC CONCR			UNKN
	018 " DIA	CIRC CONCR			
0460/3115	LEN=0040	INSTALLED			UNKN
	018 " DIA	CIRC CONCR			
0460/2814	LEN=0026	INSTALLED			UNKN
	FAIRHILL RD				
0460/2808	(T465)				
	018 " DIA	CIRC METAL			
0460/2520	LEN=0050	INSTALLED			UNKN
	018 " DIA	CIRC CONCR			
0460/2078	LEN=0055	INSTALLED			UNKN
	036 " DIA	CIRC CONCR			
0460/1590	LEN=0056	INSTALLED			UNKN
	018 " DIA	CIRC CONCR			
0460/1292	LEN=0060	INSTALLED			UNKN

DIR: N TOTAL LEN: 30.109 MI. DIST: 06-1 SR: 611  
 LEFT MUN: NOCKAMIXON T RIGHT MUN: NOCKAMIXON T

124895 FT

121926 FT

119829 FT

Station	Length	Material	Notes
0460/0950		FERN CREST DR	
0460/0830	0045	048" H 60" W CON BOX CUL	INSTALLED UNKN
0460/0520	0035	018" DIA CIRC CONCR	INSTALLED UNKN
0460/0172	0056	024" DIA CIRC METAL	INSTALLED UNKN
125348 FT	00156	1 0 00156 0 00 0829+05	VILLAGE: FERNDAL 18921
0460/0000	3551	LAURIE HILL RD (T488)	LENGTH(AH 3551 BK 2969)
0450/2941	0056	024" DIA CIRC CONCR	INSTALLED UNKN
0450/2525	0052	024" DIA CIRC CONCR	INSTALLED UNKN
0450/2329	0041	018" DIA CIRC CONCR	INSTALLED UNKN
0450/1863	0050	018" DIA CIRC CONCR	INSTALLED UNKN
0450/1440	0045	024" DIA CIRC CONCR	INSTALLED UNKN
0450/1030	0041	018" DIA CIRC CONCR	INSTALLED UNKN
0450/0819	0043	018" DIA CIRC CONCR	INSTALLED UNKN
122379 FT	00156	1 0 00156 0 00 0802+85	LENGTH(AH 2969 BK 2097)
0440/1420	0042	015" DIA CIRC CONCR	INSTALLED UNKN
0440/1030	0050	015" DIA CIRC CONCR	INSTALLED UNKN
0440/0520	0040	018" DIA CIRC METAL	INSTALLED UNKN
0440/0231		FOR SR 0611 AND 1017 (CONN)	
120282 FT	00156	1 0 00156 0 00 0784+20	VILLAGE: NOCKAMIXON TWP
0440/0000	2097	MARIENSTEIN RD (SR1017 SEG 0010/0000)	LENGTH(AH 2097 BK 2657)
0430/2320	0075	018" DIA CIRC METAL	INSTALLED UNKN
0430/1925	0072	018" DIA CIRC CONCR	INSTALLED UNKN
0430/1500	0048	048" H 60" W CON BOX CUL	INSTALLED UNKN



DIR: N TOTAL LEN: 30.109 MI. DIST: 06-1 SR: 611  
 LEFT MUN: NOCKAMIXON T RIGHT MUN: NOCKAMIXON T

FROGTOWN RD  
(T478)

TO 0412/0010 SH  
 (CONN)  
 DURHAM RD  
 (SR0412 SEG 0010/0000)  
 FROM 0412/0010 SH  
 (CONN)

		0430/1162	018 " DIA CIRC CONCR LEN=0040 INSTALLED UNKN
117172 FT		0430/0052 117625 FT	018 " DIA CIRC CONCR LEN=0045 INSTALLED UNKN 1 0 00156 0 00 0756+59 BROWN STONE RD (T433)
	==	0430/0000	LENGTH(AH 2657 BK 3025)
		0420/2608	024 " DIA CIRC CONCR LEN=0035 INSTALLED UNKN
		0420/2448	024 " DIA CIRC CONCR LEN=0048 INSTALLED UNKN
0420/2033	==		
		0420/0628	024 " DIA CIRC CONCR LEN=0035 INSTALLED UNKN
114147 FT		0420/0048 114600 FT	018 " DIA CIRC METAL LEN=0070 INSTALLED UNKN 1 0 00156 0 00 0726+52 VILLAGE: REVERE 18953 BRANCH OF RAPPS CREEK STRUCTURE LENGTH 14 FT BMSID 09/0611/0420/0000
	==	0420/0000	LENGTH(AH 3025 BK 2186)
		0414/1964	018 " DIA CIRC CONCR LEN=0054 INSTALLED UNKN
		0414/0955	018 " DIA CIRC METAL LEN=0045 INSTALLED UNKN
111961 FT		0414/0329 112414 FT	018 " DIA CIRC METAL LEN=0048 INSTALLED UNKN 1 0 00156 0 00 0711+26 BRENDA'S WY (PRDR)
	==	0414/0000	LENGTH(AH 2186 BK 2106)
		0410/2035	018 " DIA CIRC METAL LEN=0042 INSTALLED UNKN
0410/1446			
0410/1053			
0410/0900			

DIR: N TOTAL LEN: 30.109 MI. DIST: 06-1 SR: 611  
 LEFT MUN: NOCKAMIXON T RIGHT MUN: NOCKAMIXON T

Stationing	Length	Material	Notes
0410/0758	0050	018" DIA CIRC METAL	INSTALLED UNKN
0410/0070	0054	018" DIA CIRC CONCR	INSTALLED UNKN
110308 FT	1 0 00156 0 00 0690+20	VILLAGE: HARROW	QUARRY RD (T453)
0410/0000	2106	LENGTH(AH 2106 BK 3052)	024" DIA CIRC CONCR
0400/2750	0052	018" DIA CIRC CONCR	INSTALLED UNKN
0400/2380	0056	018" DIA CIRC CONCR	INSTALLED UNKN
0400/2245	0036	018" DIA CIRC CONCR	INSTALLED UNKN
0400/1384	0300	TABOR RD (T439)	018" DIA CIRC CONCR
0400/1370	0056	018" DIA CIRC CONCR	INSTALLED UNKN
0400/0750	0056	018" DIA CIRC CONCR	INSTALLED UNKN
107256 FT	1 0 00156 0 00 0659+91 106803 FT	FOELLNER LN (T447)	0400/0000
0400/0000	3052	LENGTH(AH 3052 BK 2383)	060" DIA CIRC CONCR
0390/2350	0060	018" DIA CIRC CONCR	INSTALLED UNKN
0390/1690	0050	018" DIA CIRC CONCR	INSTALLED UNKN
0390/1174	0050	018" DIA CIRC CONCR	INSTALLED UNKN
104420 FT	1 0 00156 0 00 0635+56	VILLAGE: NOCKAMIXON TWP	DURHAM RD (T487)
0390/0000	2383	LENGTH(AH 2383 BK 2689)	NOCKAMIXON TINICUM T
0380/2474	0060	018" DIA CIRC CONCR	INSTALLED UNKN
0380/1534	0060	018" DIA CIRC CONCR	INSTALLED UNKN

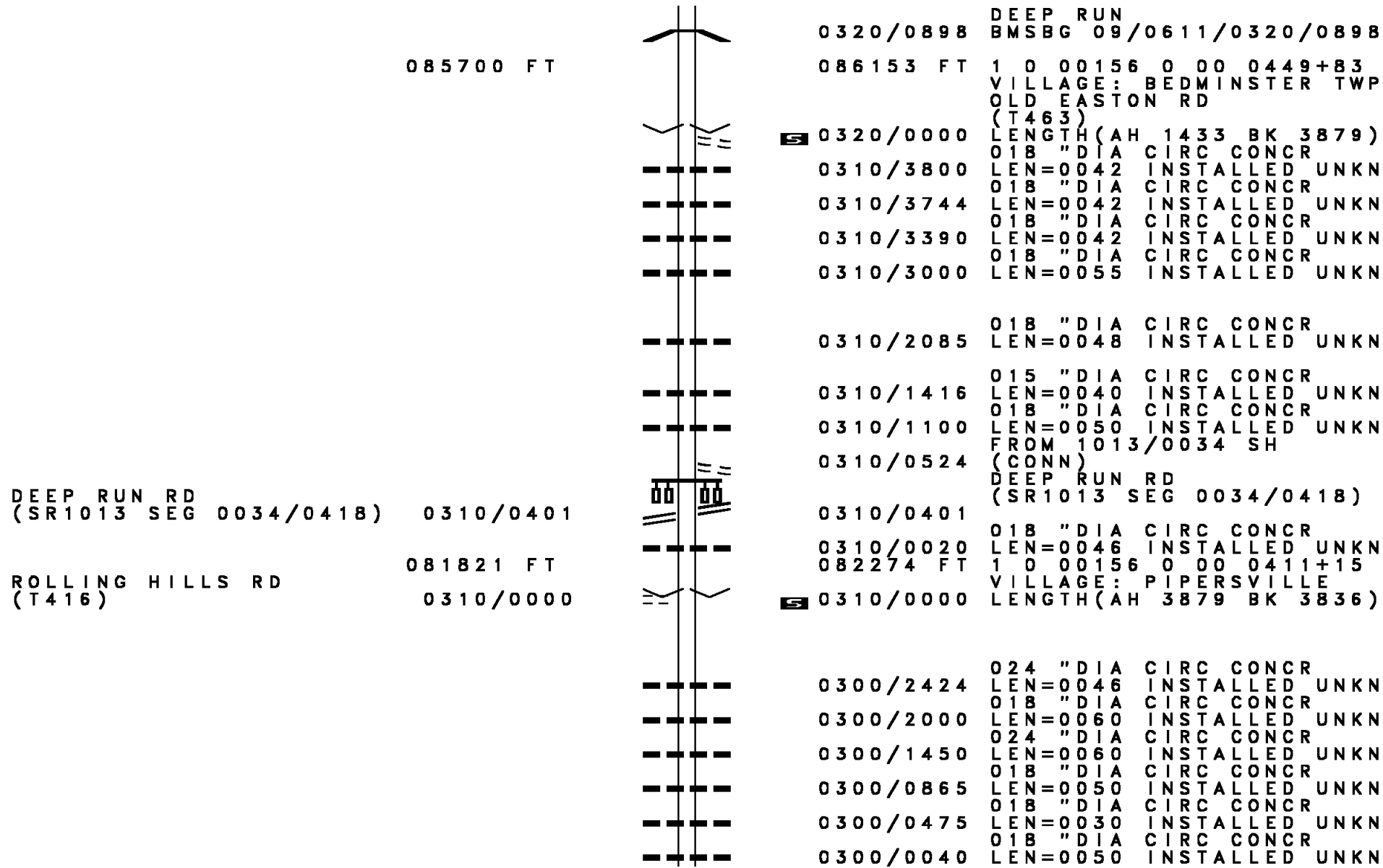
DIR: N TOTAL LEN: 30.109 MI. DIST: 06-1 SR: 611  
 LEFT MUN: TINICUM T RIGHT MUN: TINICUM T

Stationing	Structure	Material	Length	Notes
	0380/1130	018" DIA CIRC CONCR	LEN=0060	INSTALLED UNKN
101731 FT	0380/0148	BMS EN 09/0611/0380/0000	102184 FT	1 0 00156 0 00 0609+35 VILLAGE: OTTSVILLE CREAMERY ROAD
	0380/0000	BMSBG 09/0611/0380/0000		LENGTH(AH 2689 BK 2344)
	0370/1340	BRANCH OF TOHICKON CREE		STRUCTURE LENGTH 9 FT BMSID 09/0611/0370/1340
099387 FT	0370/0005	015" DIA CIRC CONCR	099840 FT	LEN=0060 INSTALLED UNKN 1 0 00156 0 00 0585+97 TOHICKON VALLEY RD (T408)
TOHICKON VALLEY RD (T408)	0370/0000			LENGTH(AH 2344 BK 2230)
	0360/1312	018" DIA CIRC METAL		LEN=0040 INSTALLED UNKN
	0360/0986	018" DIA CIRC CONCR		LEN=0040 INSTALLED UNKN
	0360/0530	018" DIA CIRC CONCR		LEN=0040 INSTALLED UNKN
097157 FT	0360/0256	018" DIA CIRC CONCR	097610 FT	LEN=0042 INSTALLED UNKN 1 0 00156 0 00 0563+83 (APRA) MODERN CONCRETE FARM SCHOOL RD (T410)
POI	0360/0000			LENGTH(AH 2230 BK 3982)
	0350/3350	018" DIA CIRC CONCR		LEN=0048 INSTALLED UNKN
	0350/2340	024" DIA CIRC CONCR		LEN=0048 INSTALLED UNKN
	0350/1427	018" DIA CIRC CONCR		LEN=0050 INSTALLED UNKN

DIR: N TOTAL LEN: 30.109 MI. DIST: 06-1 SR: 611  
 LEFT MUN: TINICUM T RIGHT MUN: TINICUM T

Stationing	Structure / Feature	Description
0350/1290	024" DIA CIRC CONCR LEN=0032	INSTALLED UNKN
093175 FT		
093628 FT	1 0 00156 0 00	0523+90 DURHAM RD (T487)
0350/0000	LENGTH(AH 3982 BK 2447) 018" DIA CIRC CONCR	
0340/2315	LEN=0045	INSTALLED UNKN
0340/1607	TOHICKON BR. STRUCTURE LENGTH 11 FT BMSID 09/0611/0340/1607	HOLLOW HORN RD (T421)
BEDMINSTER RD (SR0113 SEG 0270/3695) 0340/1502		
0340/0330	BMSID 09/0611/0340/0047	TINICUM
0340/0193	BEDMINSTER T 1 0 00156 0 00	0500+30 TOHICKON CREEK
090728 FT	0340/0047 091181 FT	BMSBG 09/0611/0340/0047 1 0 00156 0 00 0499+89 VILLAGE: TINICUM TWP OLD EASTON RD (T463)
SPRUCE HILL RD (T421) 0340/0000	LENGTH(AH 2447 BK 3595)	
0330/1985	TOHICKON CREEK STRUCTURE LENGTH 11 FT BMSID 09/0611/0330/1985	
0330/1379	OLD EASTON RD (T463)	
087133 FT	087586 FT	1 0 00156 0 00 0464+08 CREEK RD (T417)
CREEK RD (T417) 0330/0000	0320/1084	LENGTH(AH 3595 BK 1433) BMSID 09/0611/0320/0898 0 0 00000 0 00 0000+00

DIR: N TOTAL LEN: 30.109 MI. DIST: 06-1 SR: 611  
 LEFT MUN: BEDMINSTER T RIGHT MUN: BEDMINSTER T



085700 FT

0320/0898 DEEP RUN  
 BMSBG 09/0611/0320/0898  
 086153 FT 1 0 00156 0 00 0449+83  
 VILLAGE: BEDMINSTER TWP  
 OLD EASTON RD  
 (T463)  
 5 0320/0000 LENGTH(AH 1433 BK 3879)  
 018 " DIA CIRC CONCR  
 0310/3800 LEN=0042 INSTALLED UNKN  
 018 " DIA CIRC CONCR  
 0310/3744 LEN=0042 INSTALLED UNKN  
 018 " DIA CIRC CONCR  
 0310/3390 LEN=0042 INSTALLED UNKN  
 018 " DIA CIRC CONCR  
 0310/3000 LEN=0055 INSTALLED UNKN  
 0310/2085 018 " DIA CIRC CONCR  
 LEN=0048 INSTALLED UNKN  
 0310/1416 015 " DIA CIRC CONCR  
 LEN=0040 INSTALLED UNKN  
 018 " DIA CIRC CONCR  
 0310/1100 LEN=0050 INSTALLED UNKN  
 FROM 1013/0034 SH  
 0310/0524 (CONN)  
 DEEP RUN RD  
 (SR1013 SEG 0034/0418)  
 0310/0401 018 " DIA CIRC CONCR  
 LEN=0046 INSTALLED UNKN  
 082274 FT 1 0 00156 0 00 0411+15  
 VILLAGE: PIPERSVILLE  
 5 0310/0000 LENGTH(AH 3879 BK 3836)  
 0300/2424 024 " DIA CIRC CONCR  
 LEN=0046 INSTALLED UNKN  
 018 " DIA CIRC CONCR  
 0300/2000 LEN=0060 INSTALLED UNKN  
 024 " DIA CIRC CONCR  
 0300/1450 LEN=0060 INSTALLED UNKN  
 018 " DIA CIRC CONCR  
 0300/0865 LEN=0050 INSTALLED UNKN  
 018 " DIA CIRC CONCR  
 0300/0475 LEN=0030 INSTALLED UNKN  
 018 " DIA CIRC CONCR  
 0300/0040 LEN=0050 INSTALLED UNKN

DEEP RUN RD  
 (SR1013 SEG 0034/0418) 0310/0401

ROLLING HILLS RD  
 (T416) 081821 FT  
 0310/0000

DIR: N TOTAL LEN: 30.109 MI. DIST: 06-1 SR: 611  
 LEFT MUN: BEDMINSTER T RIGHT MUN: BEDMINSTER T

Stationing	Notes	Stationing	Notes
1 0 00156 0 00 0372+97 077985 FT QUARRY RD (T466)	0300/0000	078438 FT QUARRY RD (T466)	5 0300/0000 LENGTH(AH 3836 BK 1929)
SAW MILL RD (T464)	0290/0627	0290/0680	018 "DIA CIRC CONCR LEN=0040 INSTALLED UNKN OLD EASTON RD
		0290/0627	(T463)
		0290/0592	018 "DIA CIRC CONCR LEN=0045 INSTALLED UNKN CABIN RUN CREEK
		0290/0154	STRUCTURE LENGTH 21 FT BMSID 09/0611/0290/0154
076056 FT		076509 FT	1 0 00156 0 00 0353+35 SAW MILL RD (T464)
		5 0290/0000	LENGTH(AH 1929 BK 3156)
		0280/2120	018 "DIA CIRC CONCR LEN=0050 INSTALLED UNKN
		0280/1375	018 "DIA CIRC CONCR LEN=0080 INSTALLED UNKN
		0280/0764	BEDMINSTER PLUMSTEAD T
		0280/0718	018"H 00"W MULT CONCR LEN=0070 INSTALLED UNKN (APRA) PLUMSTEADVILLE I
		POE	TOWNSHIP LINE RD (T451)
		0280/0520	060"H 72"W CON BOX CUL LEN=0062 INSTALLED UNKN
		0280/0025	018 "DIA CIRC CONCR LEN=0042 INSTALLED UNKN
APPLE BUTTER RD (T422) BEDMINSTER PLUMSTEAD T	072900 FT	073353 FT	1 0 00156 0 00 0322+09 VILLAGE: BEDMINSTER TWP KIT RD (PRDR)
	0280/0000	5 0280/0000	LENGTH(AH 3156 BK 3695)
		0270/2780	048"H 60"W ELLIP METAL LEN=0050 INSTALLED UNKN
			018 "DIA CIRC CONCR

DIR: N TOTAL LEN: 30.109 MI. DIST: 06-1 SR: 611  
 LEFT MUN: PLUMSTEAD T RIGHT MUN: PLUMSTEAD T

PRIVATE DR  
(PRDR)

0270/1580



0270/1634 LEN=0040 INSTALLED UNKN  
 0270/1580 (APRA) MILLER SONS PAVI  
 015 "DIA CIRC CONCR  
 0270/1382 LEN=0045 INSTALLED UNKN

KELLERS CHURCH RD  
(SR4091 SEG 0010/0000)

069205 FT  
 0270/0000



0270/0020 018 "DIA CIRC METAL  
 069658 FT LEN=0040 INSTALLED UNKN  
 1 0 00156 0 00 0285+34  
 VILLAGE: PLUMSTEAD TWP.  
 5 0270/0000 LENGTH(AH 3695 BK 2269)  
 018 "DIA CIRC METAL

STUMP RD  
(SR1010 SEG 0050/1244)

0260/1918



0260/2086 LEN=0055 INSTALLED UNKN  
 STUMP RD  
 (SR1010 SEG 0050/1244)

WAWA  
(PRDR)

0260/1331



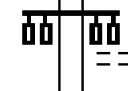
0260/1918 PLUMSTEAD SQ  
 (PRDR)  
 0260/1331 018 "DIA CIRC METAL  
 0260/0986 LEN=0054 INSTALLED UNKN

066936 FT



067389 FT 1 0 00156 0 00 0268+85  
 VILLAGE: PLUMSTEADVILLE  
 5 0260/0000 LENGTH(AH 2269 BK 1538)  
 OLD EASTON RD  
 (T420)

065398 FT



065851 FT 1 0 00156 0 00 0244+65  
 5 0250/0000 LENGTH(AH 1538 BK 3355)  
 0240/3130 018 "DIA CIRC METAL  
 0240/3120 LEN=0066 INSTALLED UNKN  
 018 "DIA CIRC METAL  
 LEN=0066 INSTALLED UNKN

0240/1935 015 "DIA CIRC CONCR  
 LEN=0070 INSTALLED UNKN

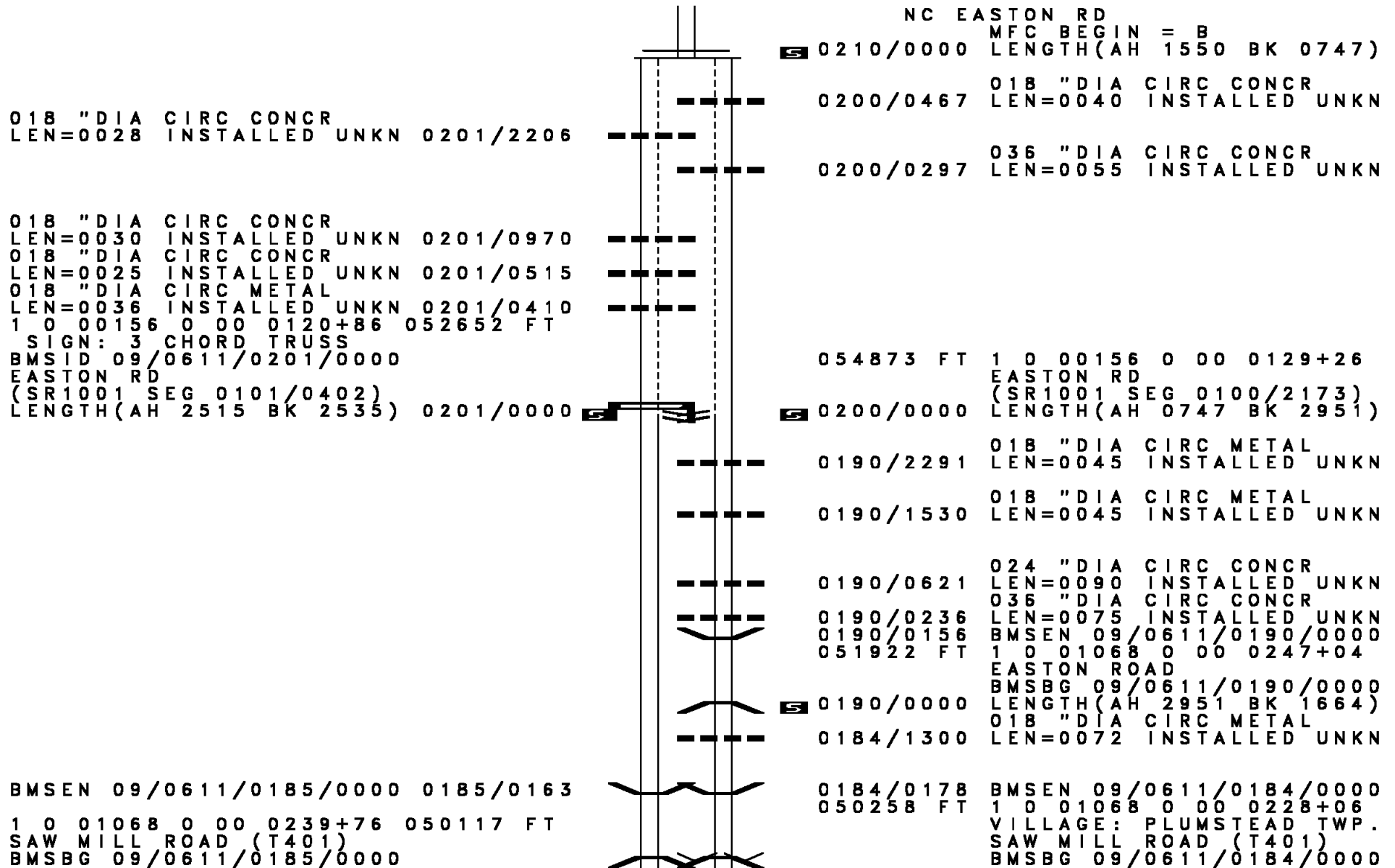
0240/1240 036 "DIA CIRC METAL  
 LEN=0100 INSTALLED UNKN  
 018 "DIA CIRC METAL  
 0240/0880 LEN=0075 INSTALLED UNKN

DIR: N TOTAL LEN: 30.109 MI. DIST: 06-1 SR: 611  
 LEFT MUN: PLUMSTEAD T RIGHT MUN: PLUMSTEAD T

Location / Segment	Start Station	End Station	Length (FT)	Notes
	062043	0240/0480	062496	018" DIA CIRC CONCR LEN=0060 INSTALLED UNKN 1 0 00156 0 00 0213+87 VILLAGE: PLUMSTEAD TWP. FROM 1008/0030 SH
HARING RD (T396)	0240/0000	0230/2117	0230/2117	0240/0000 LENGTH(AH 3355 BK 2242) CURLY HILL RD (SR1008 SEG 0030/2144)
	0230/1380	0230/1336	0230/1336	060"H 72"W CON BOX CUL LEN=0090 INSTALLED 2009 TRIB N. BR NESHAMINY CR STRUCTURE LENGTH 9 FT BMSID 09/0611/0230/1336
	059801	0230/0041	060254	BMSID 09/0611/0230/0000 1 0 00156 0 00 0191+21 VILLAGE: CURLYHILL ACRE N. BR. OF NESHAMINY CRE BMSBG 09/0611/0230/0000
GROVELAND ELEMENTARY DR (PRDR)	0220/2852	0220/2852	0220/2852	0230/0000 LENGTH(AH 2242 BK 3084)
	0220/2195	0220/1360	0220/1360	018" DIA CIR PLASTIC LEN=0050 INSTALLED 2004 048" DIA CIRC METAL LEN=0085 INSTALLED 2018
	056717	057170	057170	1 0 00156 0 00 0160+55 VILLAGE: DANBORO 18916 SILO HILL RD (T390)
SILO HILL RD (T390)	0220/0000	0210/1074	0210/1074	0220/0000 LENGTH(AH 3084 BK 1550) CONNECTOR A RD (T456)
	0210/0740	0210/0355	055620	018" DIA CIRC CONCR LEN=0074 INSTALLED UNKN 018" DIA CIRC CONCR LEN=0060 INSTALLED UNKN 1 0 00156 0 00 0144+93 VILLAGE: PLUMSTEAD TWP. FERRY ROAD OP ID 09/1006/0160/1661



DIR: N TOTAL LEN: 30.109 MI. DIST: 06-1 SR: 611  
 LEFT MUN: PLUMSTEAD T RIGHT MUN: PLUMSTEAD T



018 "DIA CIRC CONCR  
 LEN=0028 INSTALLED UNKN 0201/2206

018 "DIA CIRC CONCR  
 LEN=0030 INSTALLED UNKN 0201/0970  
 018 "DIA CIRC CONCR  
 LEN=0025 INSTALLED UNKN 0201/0515  
 018 "DIA CIRC METAL  
 LEN=0036 INSTALLED UNKN 0201/0410  
 1 0 00156 0 00 0120+86 052652 FT

SIGN: 3 CHORD TRUSS  
 BMSID 09/0611/0201/0000  
 EASTON RD  
 (SR1001 SEG 0101/0402)  
 LENGTH(AH 2515 BK 2535) 0201/0000

BMSEN 09/0611/0185/0000 0185/0163  
 1 0 01068 0 00 0239+76 050117 FT  
 SAW MILL ROAD (T401)  
 BMSBG 09/0611/0185/0000

NC EASTON RD  
 MFC BEGIN = B  
 0210/0000 LENGTH(AH 1550 BK 0747)

0200/0467 018 "DIA CIRC CONCR  
 LEN=0040 INSTALLED UNKN

0200/0297 036 "DIA CIRC CONCR  
 LEN=0055 INSTALLED UNKN

054873 FT 1 0 00156 0 00 0129+26  
 EASTON RD  
 (SR1001 SEG 0100/2173)  
 0200/0000 LENGTH(AH 0747 BK 2951)

0190/2291 018 "DIA CIRC METAL  
 LEN=0045 INSTALLED UNKN

0190/1530 018 "DIA CIRC METAL  
 LEN=0045 INSTALLED UNKN

0190/0621 024 "DIA CIRC CONCR  
 LEN=0090 INSTALLED UNKN  
 036 "DIA CIRC CONCR  
 LEN=0075 INSTALLED UNKN  
 0190/0236 BMSEN 09/0611/0190/0000  
 0190/0156 051922 FT 1 0 01068 0 00 0247+04

EASTON ROAD  
 BMSBG 09/0611/0190/0000  
 LENGTH(AH 2951 BK 1664)  
 0190/0000

0184/1300 018 "DIA CIRC METAL  
 LEN=0072 INSTALLED UNKN

0184/0178 BMSEN 09/0611/0184/0000  
 050258 FT 1 0 01068 0 00 0228+06  
 VILLAGE: PLUMSTEAD TWP.  
 SAW MILL ROAD (T401)  
 BMSBG 09/0611/0184/0000

DIR: N TOTAL LEN: 30.109 MI. DIST: 06-1 SR: 611  
 LEFT MUN: PLUMSTEAD T RIGHT MUN: PLUMSTEAD T

Item ID	Description	Length	Start Station	End Station	Notes
0185/0000	LENGTH(AH 2535 BK 2142) PINE RUN	0185/0000			
0183/1726	STRUCTURE LENGTH 45 FT BMSID 09/0611/0182/1836	0183/1726			
0183/1132	018 "DIA CIRC CONCR LEN=0070 INSTALLED UNKN	0183/1132			
0183/0772	018 "DIA CIRC CONCR LEN=0070 INSTALLED UNKN	0183/0772			
047975 FT	1 0 01068 0 00 0217+72 SWAMP ROAD (EB)	047975 FT			
0183/0000	OP ID 09/0313/0342/0157 PLUMSTEAD DOYLESTOWN T LENGTH(AH 2142 BK 1958)	0183/0000			
0181/1870	018 "DIA CIRC CONCR LEN=0065 INSTALLED UNKN	0181/1870			
0181/1475	018 "DIA CIRC CONCR LEN=0062 INSTALLED UNKN	0181/1475			
0181/1174	RAMP G RD (SR8053 SEG 0250/0810)	0181/1174			
0181/1020	018 "DIA CIRC CONCR LEN=0065 INSTALLED UNKN	0181/1020			
0181/0470	018 "DIA CIRC CONCR LEN=0060 INSTALLED UNKN	0181/0470			
0181/0136	DOYLESTOWN DOYLESTOWN B	0181/0136			
046017 FT	1 0 01068 0 00 0198+08 OLD DUBLIN PIKE	046017 FT			
0181/0000	OP ID 09/4009/0010/2693 LENGTH(AH 1958 BK 2328)	0181/0000			
0171/2247	018 "DIA CIRC CONCR LEN=0072 INSTALLED UNKN	0171/2247			
0184/0000	LENGTH(AH 1664 BK 2263) PINE RUN	0184/0000			
0182/1836	STRUCTURE LENGTH 45 FT BMSID 09/0611/0182/1836	0182/1836			
0182/0802	048 "DIA CIRC CONCR LEN=0070 INSTALLED UNKN	0182/0802			
047995 FT	1 0 01068 0 00 0217+72 SWAMP ROAD (EB)	047995 FT			
0182/0000	OP ID 09/0313/0342/0157 PLUMSTEAD DOYLESTOWN T LENGTH(AH 2263 BK 1958)	0182/0000			
0180/1874	018 "DIA CIRC CONCR LEN=0074 INSTALLED UNKN	0180/1874			
0180/1460	036"H 48"W CON BOX CUL LEN=0070 INSTALLED UNKN	0180/1460			
0180/1240	RAMP H RD (SR8053 SEG 0010/0000)	0180/1240			
0180/1050	018 "DIA CIRC CONCR LEN=0094 INSTALLED UNKN	0180/1050			
0180/0500	018 "DIA CIRC CONCR LEN=0082 INSTALLED UNKN	0180/0500			
0180/0180	DOYLESTOWN DOYLESTOWN B	0180/0180			
046037 FT	1 0 01068 0 00 0198+08 VILLAGE: DOYLESTOWN TWP	046037 FT			
0180/0000	OP ID 09/4009/0010/2693 LENGTH(AH 1958 BK 2343)	0180/0000			
0170/2255	018 "DIA CIRC CONCR LEN=0072 INSTALLED UNKN	0170/2255			
	018 "DIA CIRC CONCR				

DIR: N TOTAL LEN: 30.109 MI. DIST: 06-1 SR: 611  
 LEFT MUN: DOYLESTOWN B RIGHT MUN: DOYLESTOWN B

018 "DIA CIRC CONCR LEN=0072 INSTALLED UNKN	0171/1808	0170/1835	LEN=0072	INSTALLED UNKN
RAMP E RD (SR8051 SEG 0500/0000)	0171/1063	0170/0777	RAMP F RD (SR8051 SEG 0750/0836)	
018 "DIA CIRC CONCR LEN=0088 INSTALLED UNKN	0171/0734	0170/0735	018 "DIA CIRC CONCR LEN=0070	INSTALLED UNKN
018 "DIA CIRC CONCR LEN=0070 INSTALLED UNKN	0171/0075	0170/0095	018 "DIA CIRC CONCR LEN=0072	INSTALLED UNKN
1 0 01068 0 00 0174+77 043689 FT BROAD STREET		043694 FT	1 0 01068 0 00 0174+77 VILLAGE: DOYLESTOWN BOR BROAD STREET	
OP ID 09/4190/0010/0000 LENGTH(AH 2328 BK 2852)	0171/0000	0170/0000	OP ID 09/4190/0010/0000 DOYLESTOWN DOYLESTOWN T LENGTH(AH 2343 BK 2846)	
DOYLESTOWN T RAMP J RD (SR8051 SEG 0250/0591)	0161/2707 0161/2301	0160/2055	RAMP K RD (SR8051 SEG 0010/0000)	
018 "DIA CIRC METAL LEN=0025 INSTALLED UNKN	0161/2006	0160/1935	024 "DIA CIRC CONCR LEN=0078	INSTALLED UNKN
036 "DIA CIRC CONCR LEN=0020 INSTALLED UNKN	0161/1906	0160/1382	018 "DIA CIRC CONCR LEN=0072	INSTALLED UNKN
018 "DIA CIRC CONCR LEN=0072 INSTALLED UNKN	0161/1356	0160/0725	018 "DIA CIRC CONCR LEN=0072	INSTALLED UNKN
018 "DIA CIRC CONCR LEN=0072 INSTALLED UNKN	0161/0706	0160/0067	018 "DIA CIRC CONCR LEN=0072	INSTALLED UNKN
DMS SIGN STRUCTURE BMSID 09/0611/0161/0160	0161/0160			
018 "DIA CIRC CONCR LEN=0072 INSTALLED UNKN	0161/0071			

DIR: N TOTAL LEN: 30.109 MI. DIST: 06-1 SR: 611  
 LEFT MUN: DOYLESTOWN T RIGHT MUN: DOYLESTOWN T

1 0 01068 0 00 0146+29 040837 FT		040848 FT	1 0 01068 0 00 0146+29
LIMEKILN ROAD			LIMEKILN ROAD
OP ID 09/4007/0020/1346			OP ID 09/4007/0020/1346
LENGTH(AH 2852 BK 2126) 0161/0000		0160/0000	LENGTH(AH 2846 BK 2054)
018 "DIA CIRC CONCR			018 "DIA CIRC CONCR
LEN=0072 INSTALLED UNKN 0151/1595			LEN=0072 INSTALLED UNKN
018 "DIA CIRC CONCR		0150/1530	018 "DIA CIRC CONCR
LEN=0072 INSTALLED UNKN 0151/0976			LEN=0072 INSTALLED UNKN
		0150/0910	018 "DIA CIRC CONCR
			LEN=0072 INSTALLED UNKN
		0150/0270	024 "H 30 "W ELLIP CONC
1 0 01068 0 00 0125+50 038711 FT		038794 FT	LEN=0068 INSTALLED UNKN
COOKS RUN			1 0 01068 0 00 0125+50
STRUCTURE LENGTH 18 FT			COOKS RUN
BMSID 09/0611/0150/0000			STRUCTURE LENGTH 18 FT
LENGTH(AH 2126 BK 2277) 0151/0000		0150/0000	BMSID 09/0611/0150/0000
018 "DIA CIRC CONCR			LENGTH(AH 2054 BK 2254)
LEN=0075 INSTALLED UNKN 0141/2220			
048 "DIA CIRC CONCR			
LEN=0072 INSTALLED UNKN 0141/1523			
		0140/1253	RAMP D RD
024 "DIA CIRC CONCR			(SR8049 SEG 0510/1223)
LEN=0070 INSTALLED UNKN 0141/1098			
		0140/0990	018 "DIA CIRC CONCR
			LEN=0052 INSTALLED UNKN
		0140/0480	018 "DIA CIRC CONCR
			LEN=0064 INSTALLED UNKN
		0140/0308	RAMP C RD
SIGN: 3 CHORD TRUSS			(SR8049 SEG 0500/0000)
BMSID 09/0611/0141/0106 0141/0106			
1 0 01068 0 00 0102+02 036434 FT		036540 FT	1 0 01068 0 00 0102+02
BUTLER PIKE (NB)			BUTLER PIKE (NB)
OP ID 09/4202/0120/1505			OP ID 09/4202/0120/1505
LENGTH(AH 2277 BK 2425) 0141/0000		0140/0000	LENGTH(AH 2254 BK 2394)
			SIGN: CANTILEVER
		0130/2258	BMSID 09/0611/0130/2258
RAMP B RD			
(SR8049 SEG 0020/0000) 0131/2147			
RAMP A RD			
(SR8049 SEG 0010/1180) 0131/1359			
ATR 810 0131/0528M			



DIR: N TOTAL LEN: 30.109 MI. DIST: 06-1 SR: 611  
 LEFT MUN: DOYLESTOWN T RIGHT MUN: DOYLESTOWN T

LENGTH(AH 1613 BK 2245)	0111/0000	5	5	0110/0000	LENGTH(AH 1623 BK 2246)
018 "DIA CIRC CONCR	LEN=0060	INSTALLED UNKN	0101/1765	0100/2159	024 "DIA CIRC CONCR
EASTON ROAD				0100/2133	LEN=0048
OP ID 09/1001/0011/1789	0101/1031			0100/1819	INSTALLED UNKN
					SIGN: 3 CHORD TRUSS
					BMSID 09/0611/0100/2133
					024 "DIA CIRC CONCR
					LEN=0074
					INSTALLED UNKN
EASTON ROAD				0100/1080	OP ID 09/1001/0011/1789
				0100/0969	018 "DIA CIRC CONCR
				0100/0920	LEN=0066
					INSTALLED UNKN
					SIGN: CANTILEVER
					BMSID 09/0611/0100/0920
					DMS SIGN STRUCTURE
				0100/0305	BMSID 09/0611/0100/0305
				0100/0194	018 "DIA CIRC CONCR
				0100/0167	LEN=0052
				028020 FT	INSTALLED UNKN
					BMSID 09/0611/0100/0000
					1 0 01068 0 00 0016+93
					VILLAGE: DOYLESTOWN TWP
					NC DOYLESTOWN BP
					TURK ROAD (T-389)
					BMSBG 09/0611/0100/0000
					LENGTH(AH 2245 BK 2391)
					SIGN: 3 CHORD TRUSS
					BMSID 09/0611/0090/2030
					0091/2033
					0090/2030
					BMSID 09/0611/0090/2030
					MAIN ST
					(SR1001 SEG 0010/0000)
					0090/1890
					0091/1584
					EDISON RD
					(T390)
					0091/0837
					BRANCH OF NESHAMINY CRE
					STRUCTURE LENGTH 23 FT
					BMSID 09/0611/0090/0660
					0091/0610
					QUARRY RD
					(T337)
					0091/0228
					0090/0204
					FROM 2079/0170 SH
					(CONN)
					0090/0100
					1 0 00151 0 00 0255+33
					025602 FT
					VILLAGE: EDISON
					EDISON FURLONG RD
					(SR2079 SEG 0170/2159)
					EDISON RD
					(T502)

EXTRACT DATE: 12/21/2020  
PRINT DATE: 12/23/2020

ROADWAY MANAGEMENT SYSTEM  
SLD COUNTY/SR - ANNUAL PRINT

PAGE NUMBER: 323  
COUNTY: BUCKS

DIR: N TOTAL LEN: 30.109 MI.  
LEFT MUN: DOYLESTOWN T

DIST: 06-1 SR: 611  
RIGHT MUN: DOYLESTOWN T

LENGTH(AH 2391 BK 3678)	0091/0000				0090/0000	LENGTH(AH 2418 BK 3720)
DUANE RD (T409)	0081/3076		==	==	0080/3082	DUANE RD (T409)
BMSSEN 09/0611/0080/2339 1 0 00151 0 00 0242+05	0081/2611				0080/2609	BMSSEN 09/0611/0080/2339 1 0 00151 0 00 0242+05
NESHAMINY CREEK						NESHAMINY CREEK
BMSBG 09/0611/0080/2339	0081/2341				0080/2339	BMSBG 09/0611/0080/2339
BRANCH OF NESHAMINY CRE STRUCTURE LENGTH 9 FT						BRANCH OF NESHAMINY CRE STRUCTURE LENGTH 9 FT
BMSID 09/0611/0080/2028	0081/1991				0080/2028	BMSID 09/0611/0080/2028
UNKNOWN DR (TWP)	0081/1975		==	==		
018 "DIA CIRC CONCR LEN=0050 INSTALLED UNKN BUCKS CORRECTION DEPT (PRDR)	0081/1734		---	---		BUCKS CORRECTION DEPT (PRDR)
BARN PZ (PRDR)						BARN PZ (PRDR)
	0081/1364		==	==	0080/1395	
						018 "DIA CIRC CONCR LEN=0040 INSTALLED UNKN
018 "DIA CIRC CONCR LEN=0045 INSTALLED UNKN	0081/0420		---	---	0080/0460	018 "DIA CIRC CONCR LEN=0040 INSTALLED UNKN
1 0 00151 0 00 0218+80 021839 FT ALMSHOUSE RD (SR2089 SEG 0094/0000)					021882 FT	1 0 00151 0 00 0218+51 VILLAGE: ALMS-HOUSE ALMSHOUSE RD (SR2089 SEG 0094/0000)
LENGTH(AH 3678 BK 2920)	0081/0000				0080/0000	LENGTH(AH 3720 BK 2889)
018 "DIA CIRC CONCR LEN=0032 INSTALLED UNKN	0071/2584		---	---		
						LC FROM DOYLESTOWN POIN (CONN)
018 "DIA CIRC CONCR LEN=0042 INSTALLED UNKN	0071/1974		---	---	0070/1925	NESHAMINY MANOR DR (PRDR)
NESHAMINY MANOR DR (PRDR)						DOYLESTOWN POINTE PZ (PRDR)
DOYLESTOWN POINTE PZ (PRDR)	0071/1882		==	==	0070/1832	LC TO DOYLESTOWN POINT (CONN)
					0070/1753	024 "DIA CAST IRON LEN=0036 INSTALLED UNKN
					0070/1318	018 "DIA CIRC METAL LEN=0035 INSTALLED UNKN
					0070/0805	

DIR: N TOTAL LEN: 30.109 MI. DIST: 06-1 SR: 611  
 LEFT MUN: DOYLESTOWN T RIGHT MUN: DOYLESTOWN T

Item Description	Item ID	Material	Length	Notes	Item ID	Material	Length	Notes
LC TO KELLY RD (CONN)	0071/0679							
018 "DIA CIRC CONCR LEN=0090 INSTALLED UNKN	0071/0579							
KELLY RD (T330)								KELLY RD (T330)
KELLY RD (T330)	0071/0501				0070/0453			KELLY RD (T330)
DOYLESTOWN WARRINGTON T	0071/0475							
					0070/0417			DOYLESTOWN WARRINGTON T
018 "DIA CIRC CONCR LEN=0040 INSTALLED UNKN	0071/0394							
					0070/0335			018 "DIA CIRC CONCR LEN=0030 INSTALLED UNKN
1 0 00151 0 00 0189+72 018919 FT					018993 FT			1 0 00151 0 00 0189+72
BRANCH NESHAMINY CREEK STRUCTURE LENGTH 13 FT								VILLAGE: DOYLESTOWN TWP
BMSID 09/0611/0070/0000	0071/0000				0070/0000			BRANCH NESHAMINY CREEK STRUCTURE LENGTH 13 FT
LENGTH(AH 2920 BK 3230)								BMSID 09/0611/0070/0000
								LENGTH(AH 2889 BK 3266)
					0064/2041			018 "DIA CIRC METAL LEN=0040 INSTALLED UNKN
018 "DIA CIRC CONCR LEN=0032 INSTALLED UNKN	0065/1384							
018 "DIA CIRC CONCR LEN=0032 INSTALLED UNKN	0065/1076							
018 "DIA CIRC CONCR LEN=0030 INSTALLED UNKN	0065/0689							
048"H 60"W ELLIP METAL LEN=0040 INSTALLED UNKN	0065/0005							
					015727 FT			1 0 00151 0 00 0157+06
1 0 00151 0 00 0157+06 015689 FT	0065/0000				0064/0000			048"H 60"W ELLIP METAL LEN=0040 INSTALLED UNKN
LENGTH(AH 3230 BK 1016)								LENGTH(AH 3266 BK 1019)
018 "DIA CIRC CONCR LEN=0032 INSTALLED UNKN	0061/0990							
018"H 24"W ELLIP CONC LEN=0040 INSTALLED UNKN	0061/0511							
STAGNER AV (TWP)	0061/0481				0060/0506			STAGNER AV (TWP)
					0060/0460			018 "DIA CIRC CONCR LEN=0085 INSTALLED UNKN





DIR: N TOTAL LEN: 30.109 MI. DIST: 06-1 SR: 611  
 LEFT MUN: WARRINGTON T RIGHT MUN: WARRINGTON T

018 "DIA CIRC CONCR LEN=0036 INSTALLED UNKN 0041/1870	---	---	---					
018 "DIA CIRC CONCR LEN=0040 INSTALLED UNKN 0041/1545	---	---	---					
LOWER BARNESS RD (T399)	00	0000	00				LOWER BARNESS RD (T399)	
0041/1283	==	==			0040/1284			
SHETLAND DR (T423)	00	0000	00				SHETLAND DR (T423)	
0041/0670	==	==			0040/0670			
1 0 00151 0 00 0090+43 009043 FT HILLTOP LN (TWP ) LENGTH(AH 3222 BK 2586) 0041/0000	---	---	---	5			018 "DIA CIRC CONCR LEN=0036 INSTALLED UNKN 1 0 00151 0 00 0090+43 HILLTOP LN (TWP ) LENGTH(AH 3221 BK 2610)	
0041/0000	==	==		5	0040/0000		018 "DIA CIRC CONCR LEN=0035 INSTALLED UNKN	
018 "DIA CIRC CONCR LEN=0100 INSTALLED UNKN 0031/2260	---	---	---				GEORGES LN (T420)	
GEORGES LN (T420)	0031/2249	==	==		0030/2271		018 "DIA CIRC CONCR LEN=0035 INSTALLED UNKN	
018 "DIA CIRC CONCR LEN=0065 INSTALLED UNKN 0031/2010	---	---	---				OAKFIELD RD (T417)	
OAKFIELD RD (T417)	0031/1862	==	==		0030/1873		VALLEY SQUARE BL (T617)	
VALLEY SQUARE BL (T617)	0031/1410	---	---		0030/1476		018 "DIA CIRC CONCR LEN=0040 INSTALLED UNKN	
018 "DIA CIRC CONCR LEN=0045 INSTALLED UNKN 0031/1410	---	---	---				018 "DIA CIRC CONCR LEN=0030 INSTALLED UNKN	
HOME DEPOT DR (PRDR)	0031/1123	==	==		0030/1266		HOME DEPOT DR (PRDR)	
VALLEY SQUARE PZ (PRDR)	0031/1050	---	---		0030/1136		VALLEY SQUARE PZ (PRDR)	
018 "DIA CIRC CONCR LEN=0008 INSTALLED UNKN 0031/1050	---	---	---				018 "DIA CIRC CONCR LEN=0036 INSTALLED UNKN	
018 "DIA CIRC CONCR LEN=0032 INSTALLED UNKN 0031/0470	---	---	---		0030/0500			

DIR: N TOTAL LEN: 30.109 MI. DIST: 06-1 SR: 611  
 LEFT MUN: WARRINGTON T RIGHT MUN: WARRINGTON T

018 "DIA CIRC CONCR LEN=0015 INSTALLED UNKN 0031/0165 TO 3001/0063 SH (CONN) 0031/0117	==	0030/0092 006475 FT	FROM 0132/0013 SH (CONN) 1 0 00151 0 00 0064+33 006457 FT STREET RD (SR3001 SEG 0062/0620) (SR3001 SEG 0063/0604) STREET RD (SR0132 SEG 0013/0000) (SR0132 SEG 0012/0000)
LENGTH(AH 2586 BK 3139) 0031/0000	==	0030/0000 0020/2996	LENGTH(AH 2610 BK 3116) TO 0132/0012 SH (CONN)
018 "DIA CIRC CONCR LEN=0032 INSTALLED 1920 0021/2991 MAPLE AV (T344) 0021/2709	==	0020/2671	MAPLE AV (T344) 018 "DIA CIRC METAL LEN=0050 INSTALLED UNKN
018 "DIA CIRC CONCR LEN=0034 INSTALLED UNKN 0021/2399 (APRA) DISCOUNT STRUCTU DISCOUNT STRUCTURES DR (PRDR) 0021/1877	==	0020/2392 0020/1854	(APRA) DISCOUNT STRUCTU DISCOUNT STRUCTURES DR (PRDR) 018 "DIA CIRC CONCR LEN=0030 INSTALLED UNKN
BMSBN 09/0611/0020/1551 0021/1659 0 0 00000 0 00 0000+00 LITTLE NESHAMINY CREEK BMSBG 09/0611/0020/1551 0021/1555	==	0020/1767 0020/1655	BMSBN 09/0611/0020/1551 0 0 00000 0 00 0000+00 LITTLE NESHAMINY CREEK BMSBG 09/0611/0020/1551
CREEKVIEW PZ (PRDR) 0021/1116	==	0020/1551 0020/1179	LC FROM CREEKVIEW PZ (CONN) CREEKVIEW PZ (PRDR)
018 "DIA CIRC CONCR LEN=0035 INSTALLED UNKN 0021/0950 018 "DIA CIRC CONCR LEN=0032 INSTALLED UNKN 0021/0587 1 0 00151 0 00 0032+90 003318 FT TITUS AV (T415)	==	0020/1117 0020/1027 0020/0985	LC TO CREEKVIEW PZ (CONN) 018 "DIA CIRC CONCR LEN=0034 INSTALLED 1920
	==	003359 FT	1 0 00151 0 00 0032+90 TITUS AV (T415)

EXTRACT DATE: 12/21/2020  
PRINT DATE: 12/23/2020

ROADWAY MANAGEMENT SYSTEM  
SLD COUNTY/SR - ANNUAL PRINT

PAGE NUMBER: 318  
COUNTY: BUCKS

DIR: N TOTAL LEN: 30.109 MI.  
LEFT MUN: WARRINGTON T

DIST: 06-1 SR: 611  
RIGHT MUN: WARRINGTON T

PAUL VALLEY RD  
(T602)

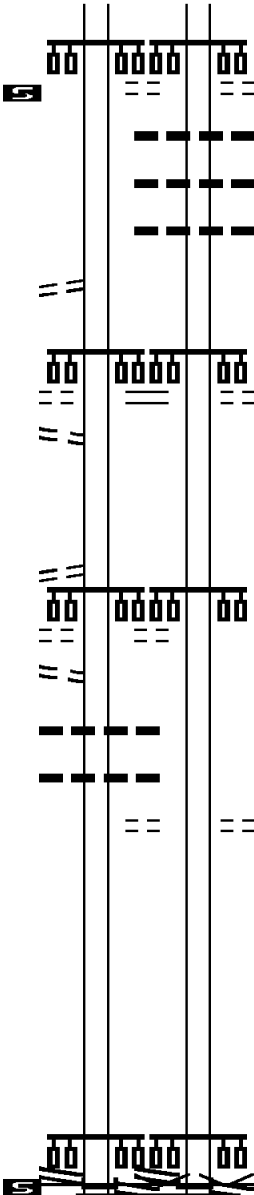
LENGTH(AH 3139 BK 3318) 0021/0000

LC TO BJ'S CLUB DR  
(CONN) 0011/2670  
BJ'S CLUB DR  
(PRDR)  
VALLEY GATE DR  
(PRDR) 0011/2530  
LC FROM BJ'S CLUB DR  
(CONN) 0011/2453

LC TO WARRINGTON CROSSI  
(CONN) 0011/1077  
WARRINGTON CROSSING DR  
(PRDR) 0011/0980  
LC FROM WARRINGTON CROS  
(CONN) 0011/0900  
018 "DIA CIRC CONCR  
LEN=0038 INSTALLED UNKN 0011/0835  
018 "DIA CIRC CONCR  
LEN=0034 INSTALLED UNKN 0011/0370  
COLUMBIA RD  
(T407) 0011/0237

1 0 00151 0 00 0000+00 000000 FT  
COUNTY LINE RD  
(SR2038 SEG 0171/0000)  
(SR2038 SEG 0170/0000)  
NC EASTON RD

COUNTY LINE RD  
(SR2038 SEG 0171/0000)  
(SR2038 SEG 0170/0000)  
EASTON RD INTER-BK  
(SR0611 SEG 0241/3120)  
MFC BEGIN = B  
LENGTH(AH 3318 BK 0000) 0011/0000



PAUL VALLEY DR  
(T602)

0020/0000 LENGTH(AH 3116 BK 3359)  
0010/3300 024 "DIA CIRC METAL  
0010/3290 LEN=0070 INSTALLED UNKN  
0010/2877 018 "DIA CIRC METAL  
LEN=0070 INSTALLED UNKN  
018 "DIA CIRC CONCR  
LEN=0263 INSTALLED UNKN

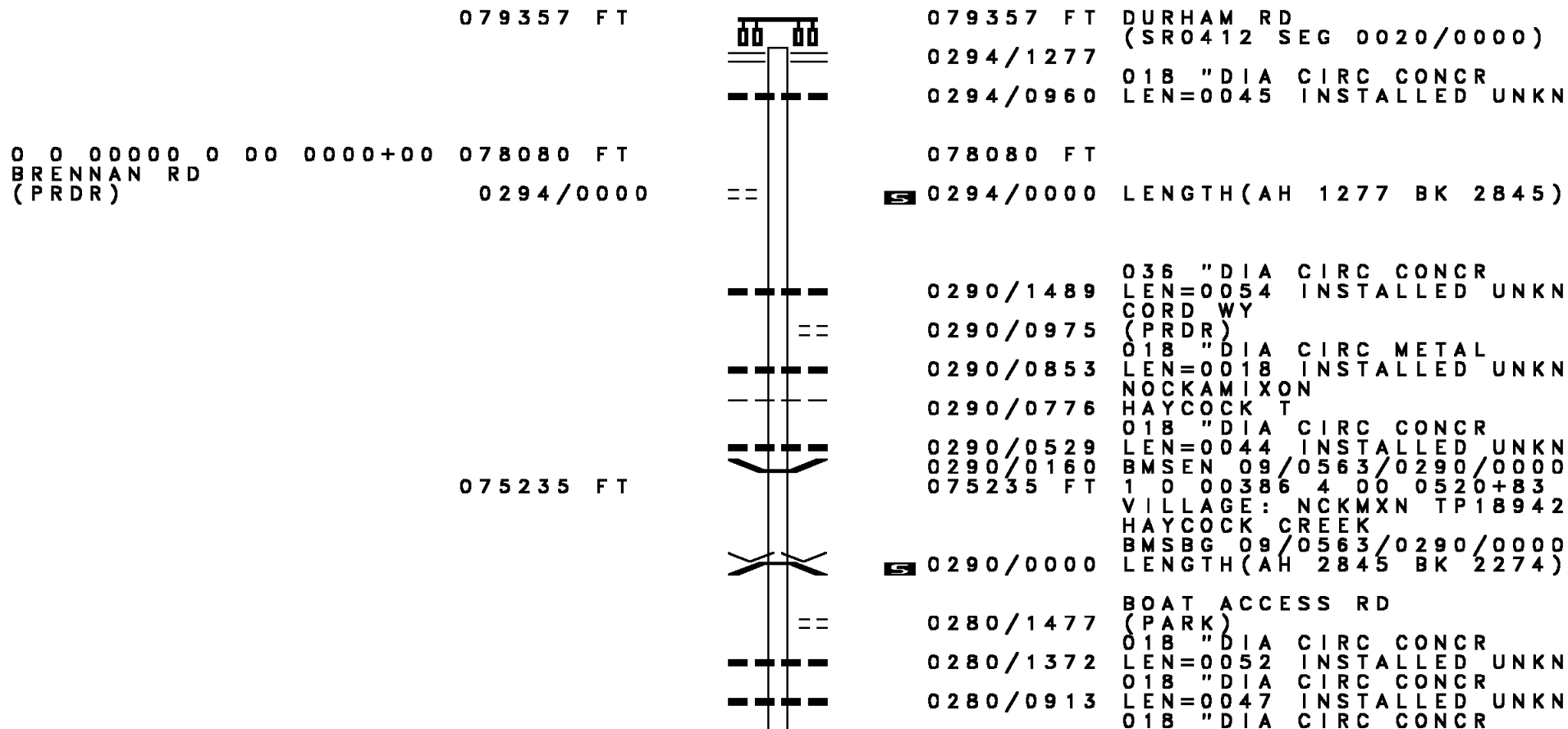
BJ'S CLUB DR  
(PRDR)  
VALLEY GATE DR  
(PRDR) 0010/2554

WARRINGTON CROSSING DR  
(PRDR) 0010/0995

COLUMBIA RD  
(T407)  
1 0 00151 0 00 0000+00  
000000 FT  
VILLAGE: WARRINGTON TWP  
COUNTY LINE RD  
(SR2038 SEG 0171/0000)  
(SR2038 SEG 0170/0000)  
NC EASTON RD

COUNTY LINE RD  
(SR2038 SEG 0171/0000)  
(SR2038 SEG 0170/0000)  
EASTON RD INTER-BK  
(SR0611 SEG 0240/3091)  
MFC BEGIN = B  
BK-MONTGOMERY (46)  
LENGTH(AH 3359 BK 0000)

DIR: B TOTAL LEN: 15.030 MI. DIST: 06-1 SR: 563  
 LEFT MUN: NOCKAMIXON T RIGHT MUN: NOCKAMIXON T



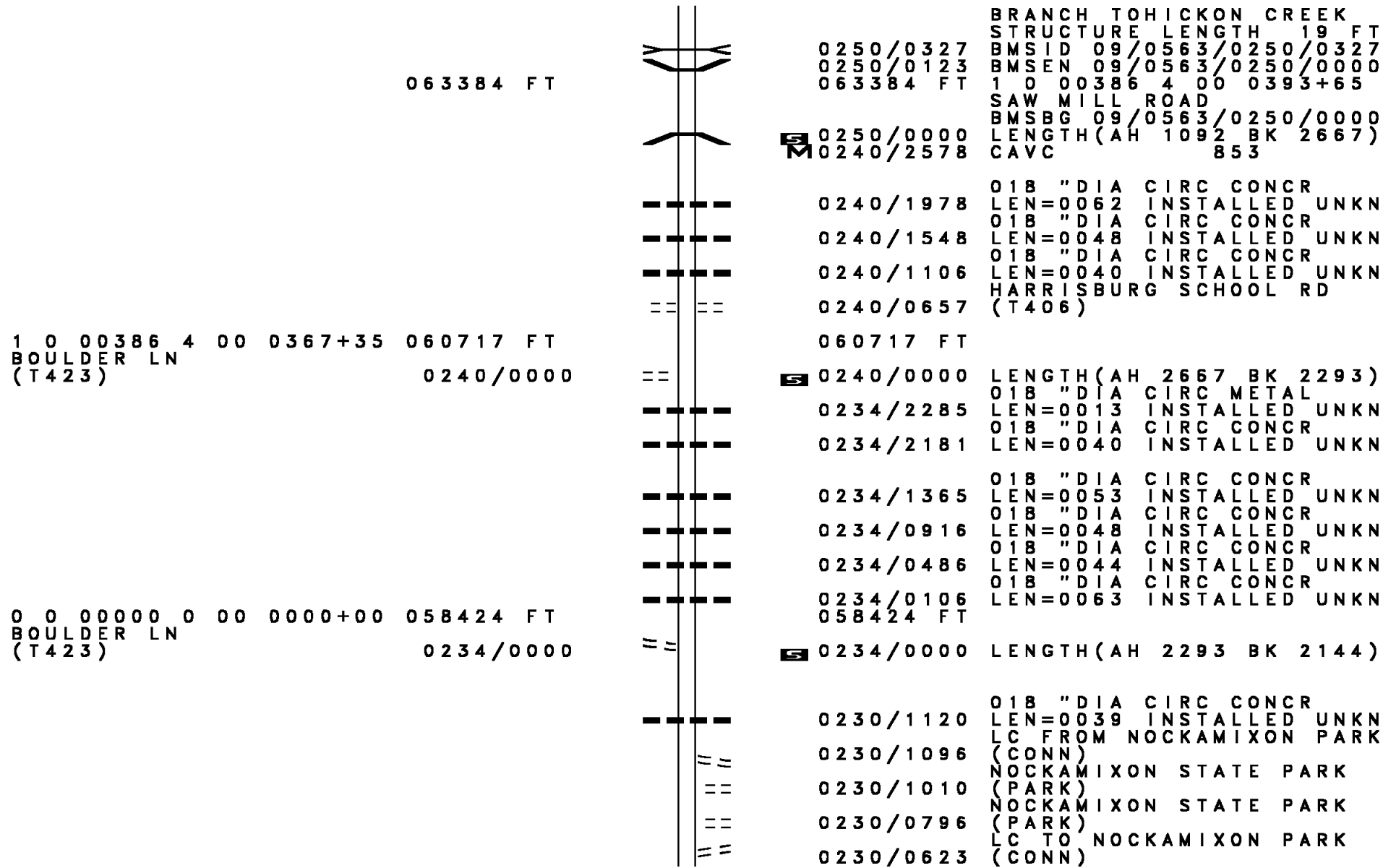
0 0 00000 0 00 0000+00 078080 FT  
 BRENNAN RD  
 (PRDR) 0294/0000

079357 FT DURHAM RD  
 (SR0412 SEG 0020/0000)  
 0294/1277  
 0294/0960 018 " DIA CIRC CONCR  
 LEN=0045 INSTALLED UNKN  
 078080 FT  
 5 0294/0000 LENGTH(AH 1277 BK 2845)  
 0290/1489 036 " DIA CIRC CONCR  
 LEN=0054 INSTALLED UNKN  
 0290/0975 CORD WY  
 (PRDR)  
 0290/0853 018 " DIA CIRC METAL  
 LEN=0018 INSTALLED UNKN  
 NOCKAMIXON  
 0290/0776 HAYCOCK T  
 018 " DIA CIRC CONCR  
 LEN=0044 INSTALLED UNKN  
 0290/0160 BMSSEN 09/0563/0290/0000  
 075235 FT 1 0 00386 4 00 0520+83  
 VILLAGE: NCKMXN TP18942  
 HAYCOCK CREEK  
 BMSBG 09/0563/0290/0000  
 5 0290/0000 LENGTH(AH 2845 BK 2274)  
 BOAT ACCESS RD  
 (PARK)  
 0280/1477 018 " DIA CIRC CONCR  
 LEN=0052 INSTALLED UNKN  
 0280/1372 018 " DIA CIRC CONCR  
 LEN=0047 INSTALLED UNKN  
 0280/0913 018 " DIA CIRC CONCR

DIR: B TOTAL LEN: 15.030 MI. DIST: 06-1 SR: 563  
 LEFT MUN: HAYCOCK T RIGHT MUN: HAYCOCK T

Stationing	Description	Length	Material	Notes
1 0 00386 4 00 0489+33	TOP ROCK TR (T422)	072961 FT	0280/0000	LEN=0038 INSTALLED UNKN
0 0 00000 0 00 0000+00	BUCK RUN RD (PRDR)	071072 FT	0274/0000	LEN=0055 INSTALLED UNKN 018 "DIA CIRC CONCR 036 "H 00 "W MULT METAL
PHEASANT RUN RD (T478)		0270/1053		LEN=0072 INSTALLED UNKN
PENNDOT STOCKPILE 06 (GOVT)		068728 FT	0270/0000	030 "DIA CIRC CONCR LEN=0032 INSTALLED UNKN BOAT ACCESS RD (PARK)
		066207 FT	0264/0000	1 0 00386 4 00 0447+00 VILLAGE: HAYCOCK T18930 LENGTH(AH 2344 BK 2521)
		064476 FT	0260/0000	030 "DIA CIRC CONCR LEN=0045 INSTALLED UNKN
1 0 00386 4 00 0404+48	FOX RUN RD (T480)	064476 FT	0260/0000	0 0 00000 0 00 0000+00 LENGTH(AH 2521 BK 1731) 018 "DIA CIRC CONCR LEN=0028 INSTALLED UNKN 030 "DIA CIRC CONCR LEN=0045 INSTALLED UNKN 018 "DIA CIRC CONCR LEN=0065 INSTALLED UNKN 018 "DIA CIRC CONCR LEN=0033 INSTALLED UNKN
			0250/1056	LENGTH(AH 1731 BK 1092) 018 "DIA CIRC CONCR LEN=0045 INSTALLED UNKN

DIR: B TOTAL LEN: 15.030 MI. DIST: 06-1 SR: 563  
 LEFT MUN: HAYCOCK T RIGHT MUN: HAYCOCK T



063384 FT

1 0 00386 4 00 0367+35 060717 FT  
 BOULDER LN  
 (T423) 0240/0000

0 0 00000 0 00 0000+00 058424 FT  
 BOULDER LN  
 (T423) 0234/0000

BRANCH TO HICKON CREEK  
 STRUCTURE LENGTH 19 FT  
 BMSID 09/0563/0250/0327  
 BMSSEN 09/0563/0250/0000  
 1 0 00386 4 00 0393+65  
 SAW MILL ROAD  
 BMSBG 09/0563/0250/0000  
 LENGTH(AH 1092 BK 2667)  
 CAVC 853

018 " DIA CIRC CONCR  
 LEN=0062 INSTALLED UNKN  
 018 " DIA CIRC CONCR  
 LEN=0048 INSTALLED UNKN  
 018 " DIA CIRC CONCR  
 LEN=0040 INSTALLED UNKN  
 HARRISBURG SCHOOL RD  
 (T406)

LENGTH(AH 2667 BK 2293)  
 018 " DIA CIRC METAL  
 LEN=0013 INSTALLED UNKN  
 018 " DIA CIRC CONCR  
 LEN=0040 INSTALLED UNKN

018 " DIA CIRC CONCR  
 LEN=0053 INSTALLED UNKN  
 018 " DIA CIRC CONCR  
 LEN=0048 INSTALLED UNKN  
 018 " DIA CIRC CONCR  
 LEN=0044 INSTALLED UNKN  
 018 " DIA CIRC CONCR  
 LEN=0063 INSTALLED UNKN

LENGTH(AH 2293 BK 2144)

018 " DIA CIRC CONCR  
 LEN=0039 INSTALLED UNKN  
 LC FROM NOCKAMIXON PARK  
 (CONN)  
 NOCKAMIXON STATE PARK  
 (PARK)  
 NOCKAMIXON STATE PARK  
 (PARK)  
 LC TO NOCKAMIXON PARK  
 (CONN)

DIR: B TOTAL LEN: 15.030 MI. DIST: 06-1 SR: 563  
 LEFT MUN: HAYCOCK T RIGHT MUN: HAYCOCK T

Stationing	Structure	Material	Length	Notes
0322+63	0230/0280	018" DIA CIRC CONCR	0045	INSTALLED UNKN
0322+63	0230/0000	LENGTH(AH 2144 BK 1696)		DEERWOOD LN (PARK)
0322+63	0220/1660			
054584	054584			
0305+80	0220/0000	1 0 00386 4 00 0305+80		BRANCH TO HICKON CREEK STRUCTURE LENGTH 12 FT BMSID 09/0563/0220/0000 LENGTH(AH 1696 BK 3953)
0210/2978	0210/2978	018" DIA CIRC METAL	0050	INSTALLED UNKN
0210/2568	0210/2568	018" DIA CIRC METAL	0057	INSTALLED UNKN
0210/2168	0210/2168	018" DIA CIRC METAL	0045	INSTALLED UNKN
0210/1248	0210/1248	018" DIA CIRC METAL	0048	INSTALLED UNKN
0210/0496	0210/0496	018" DIA CIRC METAL	0045	INSTALLED UNKN
0266+32	050631			
0266+32	0210/0000	1 0 00386 4 00 0266+32		OLD BETHLEHEM RD (T430) LENGTH(AH 3953 BK 3093)
0200/2605	0200/2605	018" DIA CIRC CONCR	0052	INSTALLED UNKN
0200/1858	0200/1858	018" DIA CIRC CONCR	0035	INSTALLED UNKN
0200/1688	0200/1688	018" DIA CIRC CONCR	0040	INSTALLED UNKN
0200/0611	0200/0611	018" DIA CIRC CONCR	0046	INSTALLED UNKN
0200/0534	0200/0534			

1 0 00386 4 00 0322+63 056280 FT  
 DEERWOOD LN  
 (SR4075 SEG 0010/0000) 0230/0000

OLD BETHLEHEM RD  
 (SR4101 SEG 0010/0000) 0210/0264  
 050631 FT

CAMP TRAIL RD  
 (T459) 0200/0534



DIR: B TOTAL LEN: 15.030 MI. DIST: 06-1 SR: 563  
 LEFT MUN: HAYCOCK T RIGHT MUN: HAYCOCK T

Stationing	Notes	Material	Length	Installation
047538 FT	0200/0042 047538 FT	018 " DIA CIRC CONCR	LEN=0072	INSTALLED UNKN
	5 0200/0000	1 0 00386 4 00 0235+45 VILLAGE: HAYCOCK T18951 KAHAGAN RD (T376)	LENGTH(AH 3093 BK 2407)	
045131 FT	0190/0282 045131 FT	BMS EN 09/0563/0190/0000 1 0 00386 4 00 0211+54 TOHICKON CREEK BMSBG 09/0563/0190/0000 HAYCOCK EAST ROCKHILL T	LENGTH(AH 2407 BK 2170)	
0180/0667	0180/0509	024 " DIA CIRC CONCR	LEN=0030	INSTALLED UNKN
042961 FT	0180/0062 042961 FT	018 " DIA CIRC CONCR LEN=0041 INSTALLED UNKN 1 0 00386 4 00 0190+16 VILLAGE: NOCKAMIXN PARK STATE PARK DR (PARK)	LENGTH(AH 2170 BK 2097)	
040864 FT	0174/1281 0174/0880	018 " DIA CIRC CONCR LEN=0056 INSTALLED UNKN 018 " DIA CIRC METAL LEN=0044 INSTALLED UNKN		
	5 040864 FT 0174/0000	0 0 00000 0 00 0000+00 LENGTH(AH 2097 BK 2120)		
	0170/2120	018 " DIA CIRC CONCR LEN=0048 INSTALLED UNKN		
	0170/1402	018 " DIA CIRC METAL LEN=0039 INSTALLED UNKN		

STERNER MILL RD  
(T469)

DIR: B TOTAL LEN: 15.030 MI. DIST: 06-1 SR: 563  
 LEFT MUN: EAST ROCKHILL T RIGHT MUN: EAST ROCKHILL T

CLYMER RD  
 (T461)

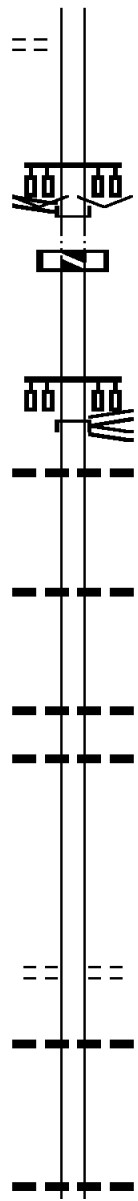
0170/0203  
 038744 FT

DUBLIN PK  
 (SR0313 SEG 0132/1251)

0170/0000  
 038744 FT

036333 FT

034040 FT



038744 FT 1 0 00386 4 00 0147+68  
 VILLAGE: E. ROCKHILL TWP  
 NC MOUNTAIN VIEW DR

INTER-BK DUBLIN PK  
 (SR0313 SEG 0132/1251)

0170/0000 LTH AH 002120 BK 004572  
 038744 FT  
 7164/0000 LTH AH 004572 BK 002411  
 INTER-AHD DUBLIN PK  
 (SR0313 SEG 0162/0000)  
 RIDGE RD  
 (SR4097 SEG 0010/0000)

0154/2411 DUBLIN PK  
 (SR0313 SEG 0162/0000)  
 018 "DIA CIRC CONCR  
 0154/2354 LEN=0055 INSTALLED UNKN

0154/0876 018 "DIA CIRC METAL  
 LEN=0068 INSTALLED UNKN

036333 FT 0 0 00000 0 00 0000+00  
 0154/0000 LENGTH(AH 2411 BK 2293)  
 018 "DIA CIRC METAL  
 0150/2293 LEN=0032 INSTALLED UNKN  
 018 "DIA CIRC METAL  
 0150/1850 LEN=0042 INSTALLED UNKN

034040 FT 1 0 00386 0 02 1325+49  
 SCHWENKMILL RD  
 (T362)

0150/0000 LENGTH(AH 2293 BK 3972)

0130/3193 018 "DIA CIRC METAL  
 LEN=0034 INSTALLED UNKN

0130/1570 018 "DIA CIRC METAL  
 LEN=0027 INSTALLED UNKN

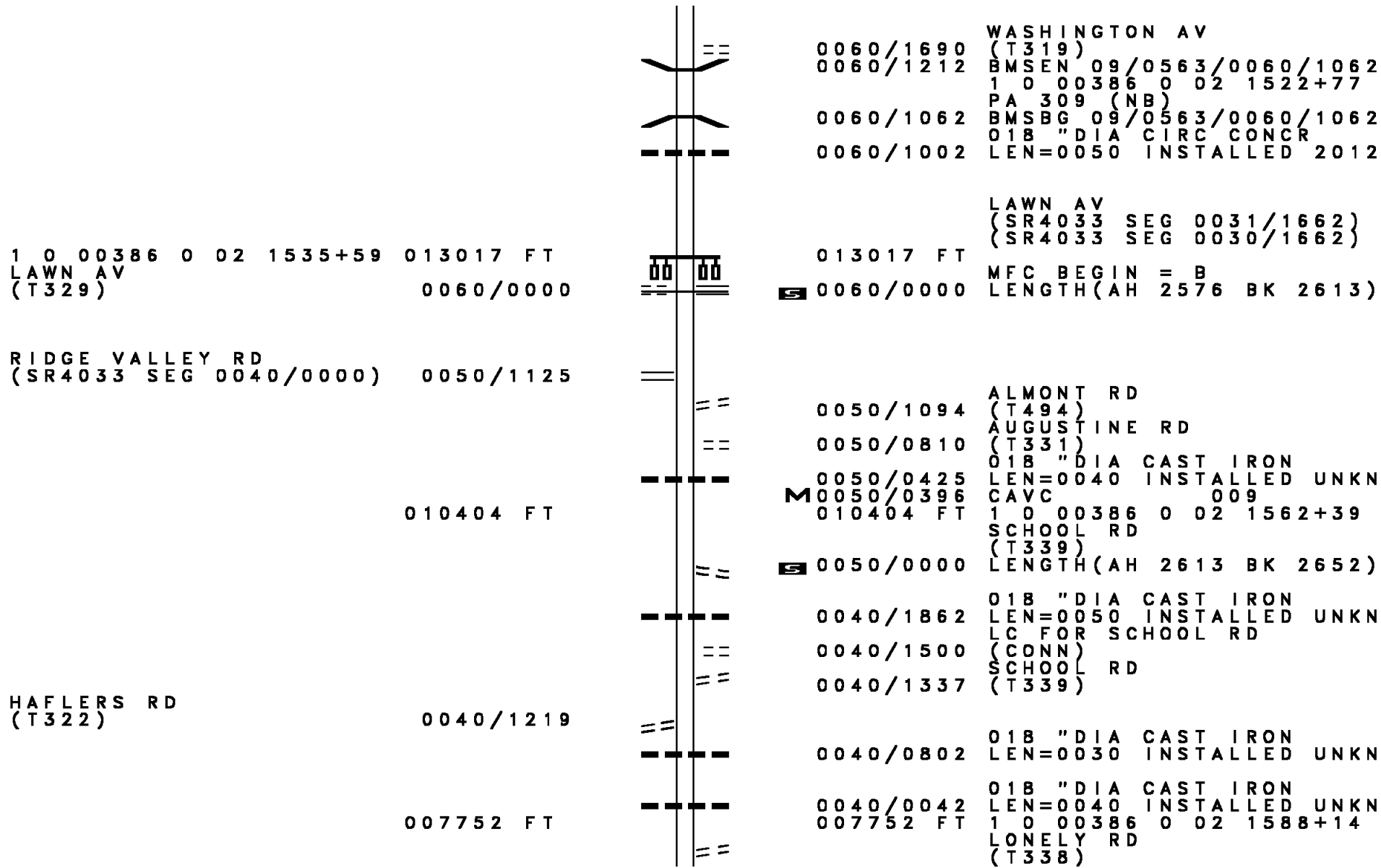
DIR: B TOTAL LEN: 15.030 MI. DIST: 06-1 SR: 563  
 LEFT MUN: EAST ROCKHILL T RIGHT MUN: EAST ROCKHILL T

ROAD NAME	START STATION	END STATION	LENGTH (FT)	MARKING	DESCRIPTION
SCHOOLHOUSE RD (T358)	030068	041365	1067	POI	1 0 00386 0 02 1365+09 (APRA) PENNRIDGE INDUST MFC BEGIN = C LENGTH(AH 3972 BK 1481)
HI LINE DR (PRDR)	0120	028587	16587	==	1 0 00386 0 02 1379+89 BLOOMING GLEN RD (BORO) LENGTH(AH 1481 BK 2591)
	0110	011932	82	---	EAST ROCKHILL PERKASIE B
	0110	0110755	75	---	018 " DIA CIRC METAL LEN=0035 INSTALLED UNKN POPLAR ST
	0110	025996	14996	==	1 0 00386 0 02 1405+79 CALLOWHILL ST (BORO) LENGTH(AH 2591 BK 2158)
TUNNEL RD (SR4050 SEG 0010/0777)	0100	023838	12838	==	RIDGE AV (BORO) TUNNEL RD (BORO)
MEADOW LN (BORO)	0090	02396	1406	==	1 0 00386 0 02 1427+37 BENNER AV (BORO) LENGTH(AH 2158 BK 2396)
	0090	0090810	810	==	MARKET ST (SR4039 SEG 0010/0000)
	0090	0090275	275	---	024 " DIA CIRC CONCR LEN=0030 INSTALLED UNKN

DIR: B TOTAL LEN: 15.030 MI. DIST: 06-1 SR: 563  
 LEFT MUN: PERKASIE B RIGHT MUN: PERKASIE B

Location / Segment	Start Station	End Station	Length (FT)	Notes
			021442	
PARK AV (SR4052 SEG 0010/0445)	0090/0000	0090/0030	0040	018" DIA CIRC CONCR INSTALLED UNKN
		0080/2350	2350	018" DIA CIRC CONCR INSTALLED UNKN
		0080/1631	1631	NORTH LN (BORO)
		0080/0610	0610	CEDAR AV (BORO)
		0080/0281	0281	OLD BETHLEHEM PK (T346)
		0080/0035	0035	018" DIA CIR PLASTIC INSTALLED 2007
		019060	19060	BETHLEHEM PK (SR4013 SEG 0130/0000)
		0080/0000	0000	PERKASIE WEST ROCKHILL T LENGTH(AH 2382 BK 3467)
		0070/3447	3447	015" DIA CIRC CONCR INSTALLED UNKN
		0070/2640	2640	015" DIA CIRC CONCR INSTALLED 2016
		0070/2180	2180	018" DIA CIRC CONCR INSTALLED 2016
		0070/1990	1990	018" DIA CIRC CONCR INSTALLED 2016
		0070/1870	1870	012" DIA CIRC CONCR INSTALLED UNKN
		0070/1480	1480	015" DIA CIRC METAL INSTALLED UNKN
		0070/1442	1442	015" DIA CIRC CONCR INSTALLED UNKN
CATCH BASIN RD (T328)	0070/1438			
		015593	15593	
MOUNTAIN VIEW RD (T348)	0070/0000			LENGTH(AH 3467 BK 2576)

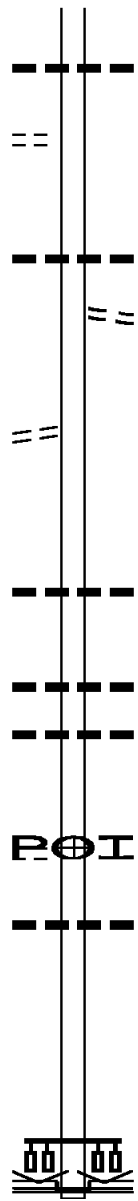
DIR: B TOTAL LEN: 15.030 MI. DIST: 06-1 SR: 563  
 LEFT MUN: WEST ROCKHILL T RIGHT MUN: WEST ROCKHILL T



DIR: B TOTAL LEN: 15.030 MI. DIST: 06-1 SR: 563  
 LEFT MUN: WEST ROCKHILL T RIGHT MUN: WEST ROCKHILL T

DANIELS RD  
(T327)

0030/2250



0040/0000 LENGTH(AH 2652 BK 3046)  
 018 "DIA CAST IRON  
 0030/3030 LEN=0043 INSTALLED UNKN

1 0 00386 0 02 1618+34 004706 FT  
 THOUSAND ACRE RD  
 (T334)

0030/0000

0030/1016 015 "DIA CIRC CONCR  
 LEN=0036 INSTALLED UNKN  
 0030/1015 GOLD MINE RD  
 (T488)

004706 FT

0030/0000 LENGTH(AH 3046 BK 2155)

002551 FT

0020/0295 018 "DIA CAST IRON  
 LEN=0038 INSTALLED UNKN  
 002551 FT 1 0 00386 0 02 1639+91  
 0020/0000 LENGTH(AH 2155 BK 2551)  
 018 "DIA CAST IRON  
 0010/2551 LEN=0037 INSTALLED UNKN  
 018 "DIA CAST IRON  
 0010/2218 LEN=0037 INSTALLED UNKN

PRIVATE DR  
(PRDR)

0010/0901

POI

0010/0901 (APRA) NACEVILLE MATERI

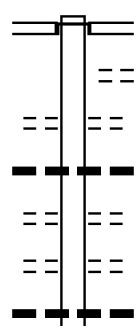
000000 FT

0010/0015 018 "DIA CIRC METAL  
 LEN=0040 INSTALLED UNKN  
 000000 FT 1 0 00386 0 02 1665+79  
 VILLAGE: NACEVILLE  
 NC RIDGE RD  
 COUNTY LINE RD  
 (SR4027 SEG 0090/0000)

INTER-BK RIDGE RD  
 (SR0563 SEG 0080/2698)  
 MFC BEGIN = C  
 BK-MONTGOMERY (46)  
 0010/0000 LENGTH(AH 2551 BK 0000)

EXTRACT DATE: 12/21/2020 ROADWAY MANAGEMENT SYSTEM PAGE NUMBER: 307  
 PRINT DATE: 12/23/2020 SLD COUNTY/SR - ANNUAL PRINT COUNTY: BUCKS  
 DIR: N TOTAL LEN: 13.102 MI. DIST: 06-1 SR: 532  
 LEFT MUN: UPPER MAKEFIELD T RIGHT MUN: UPPER MAKEFIELD T

069178 FT



069145 FT  
 INTER-AHD GENERAL WASHINGTON MEM  
 (SR2070 SEG 0010/0000)  
 RIVER RD  
 0300/2338 (SR0032 SEG 0210/2069)  
 GENERAL GREENE RD  
 (T394)  
 GENERAL KNOX RD  
 (T397)  
 0300/1830 018" DIA CIRC CONCR  
 LEN=0030 INSTALLED UNKN  
 GENERAL SULLIVAN RD  
 (T396)  
 0300/1475 GENERAL HAMILTON RD  
 (T395)  
 0300/1123 024" DIA CIRC CONCR  
 LEN=0033 INSTALLED UNKN  
 0300/0895

DIR: N TOTAL LEN: 13.102 MI. DIST: 06-1 SR: 532  
 LEFT MUN: UPPER MAKEFIELD T RIGHT MUN: UPPER MAKEFIELD T

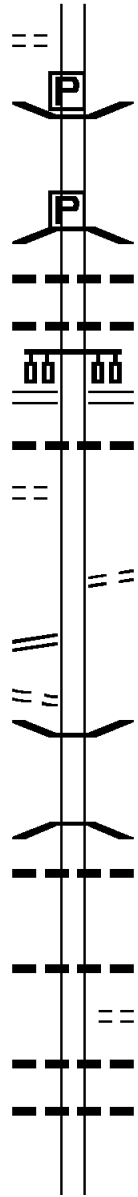
GENERAL ST CLAIR RD  
 (TWP ) 0300/0778

066840 FT

BARTON'S MILL DR  
 (TWP ) 0290/0562  
 065201 FT

WRIGHTSTOWN RD  
 (SR2081 SEG 0140/4264) 0280/0754

LITTLE RD  
 (T421) 0280/0117  
 064357 FT



0300/0059 BMS EN 09/0532/0300/0000  
 066807 FT BRIDGE POSTED (TONS)  
 1 0 00500 0 00 0288+66  
 SGL 29 COMB 35  
 PENNSYLVANIA CANAL  
 S 0300/0000 BMSBG 09/0532/0300/0000  
 LENGTH(AH 2338 BK 1639)  
 0290/1420 018 "DIA CIRC CONCR  
 LEN=0038 INSTALLED UNKN  
 0290/1081 018 "DIA CIRC CONCR  
 LEN=0050 INSTALLED UNKN  
 TAYLORSVILLE RD  
 (SR2071 SEG 0190/0235)  
 0290/1062 018 "DIA CIRC CONCR  
 0290/0627 LEN=0075 INSTALLED UNKN  
 065168 FT 1 0 00500 0 00 0272+54  
 LITTLE RD  
 (T421)  
 S 0290/0000 LENGTH(AH 1639 BK 0844)  
 0280/0041 BMS EN 09/0532/0280/0000  
 064324 FT 1 0 00500 0 00 0245+47  
 HOUGHS CREEK  
 S 0280/0000 BMSBG 09/0532/0280/0000  
 LENGTH(AH 0844 BK 3876)  
 0270/3666 015 "DIA CIRC CONCR  
 LEN=0030 INSTALLED UNKN  
 0270/2646 015 "DIA CIRC CONCR  
 LEN=0030 INSTALLED UNKN  
 STONERIDGE CROSSING RD  
 (TWP )  
 0270/2277 015 "DIA CIRC CONCR  
 LEN=0033 INSTALLED UNKN  
 0270/2183 018 "DIA CIRC CONCR  
 LEN=0034 INSTALLED UNKN  
 0270/1883 015 "DIA CIRC CONCR



DIR: N TOTAL LEN: 13.102 MI. DIST: 06-1 SR: 532  
 LEFT MUN: UPPER MAKEFIELD T RIGHT MUN: UPPER MAKEFIELD T

1 0 00500 0 00 0225+52 060481 FT  
 MEADOWVIEW DR  
 (T436) 0270/0000

1 0 00500 0 00 0207+40 058669 FT  
 AQUEDUCT RD  
 (T365) 0260/0000

OLD DOLINGTON RD  
 (T386) 0250/2264

055787 FT

BALDERSTON DR  
 (T385) 0240/0945

1 0 00500 0 00 0152+30 053141 FT  
 HIGHLAND RD  
 (T384) 0240/0000

0270/0688	LEN=0025	INSTALLED	UNKN
060448	FT		
0270/0000	LENGTH(AH 3876 BK 1812)		
0260/1360	036"H 24"W CON BOX CUL		
0260/1268	LEN=0057	INSTALLED	UNKN
0260/0873	AQUEDUCT RD		
0260/0645	(T365)		
0260/0333	015"DIA CIRC CONCR		
058636	LEN=0030	INSTALLED	UNKN
0260/0000	015"DIA CIRC CONCR		
0250/2780	LEN=0030	INSTALLED	UNKN
0250/1910	015"DIA CIRC CONCR		
055754	LEN=0031	INSTALLED	UNKN
0250/0000	LENGTH(AH 1812 BK 2882)		
0240/2595	015"DIA CIRC CONCR		
0240/1519	LEN=0028	INSTALLED	UNKN
0240/0547	015"DIA CIRC CONCR		
053108	LEN=0031	INSTALLED	UNKN
0240/0000	LINDENHURST RD		
0234/1274	(SR2069 SEG 0150/0629)		
	015"DIA CIRC CONCR		
	LEN=0032	INSTALLED	UNKN
	UPPER MAKEFIELD		
	LOWER MAKEFIELD T		
	LENGTH(AH 2646 BK 1329)		
	012"H 12"W CON BOX CUL		
	LEN=0030	INSTALLED	UNKN

DIR: N TOTAL LEN: 13.102 MI. DIST: 06-1 SR: 532  
 LEFT MUN: LOWER MAKEFIELD T RIGHT MUN: LOWER MAKEFIELD T

0 0 00000 0 00 0000+00 051812 FT  
 STOOPVILLE RD  
 (SR2028 SEG 0070/3520) 0234/0000

049103 FT

046539 FT

ELDRIDGE RD  
 (T341)

0210/2576

0234/1236	012"H 12"W CON BOX CUL LEN=0036 INSTALLED UNKN
051779 FT	
0234/0000	LENGTH(AH 1329 BK 2709) GEORGIAN CT (TWP)
0230/2014	015"H 00"W MULT CONCR LEN=0030 INSTALLED UNKN
0230/1577	LOWER MAKEFIELD NEWTOWN T
0230/0991	048"H 36"W CON BOX CUL LEN=0034 INSTALLED UNKN
0230/0817	GAUCKS LN (T344)
0230/0340	1 0 00500 0 00 0112+03
049070 FT	
0230/0000	LENGTH(AH 2709 BK 2564) 012 "DIA CIRC CONCR LEN=0036 INSTALLED UNKN
0220/2182	012 "DIA CIRC CONCR LEN=0032 INSTALLED UNKN
0220/1890	FOXHILL RD (TWP)
0220/1665	
0220/1035	018 "DIA CIRC CONCR LEN=0052 INSTALLED UNKN
0220/0769	SAXONY DR (T525)
0220/0100	018 "DIA CIRC CONCR LEN=0034 INSTALLED UNKN
046506 FT	
0220/0000	1 0 00500 0 00 0086+41 TALL OAKS LN (TWP) LENGTH(AH 2564 BK 2642)
0210/1614	PICKERING DR (TWP)
0210/0590	015 "DIA CAST IRON LEN=0032 INSTALLED UNKN 018"H 00"W MULT CONCR

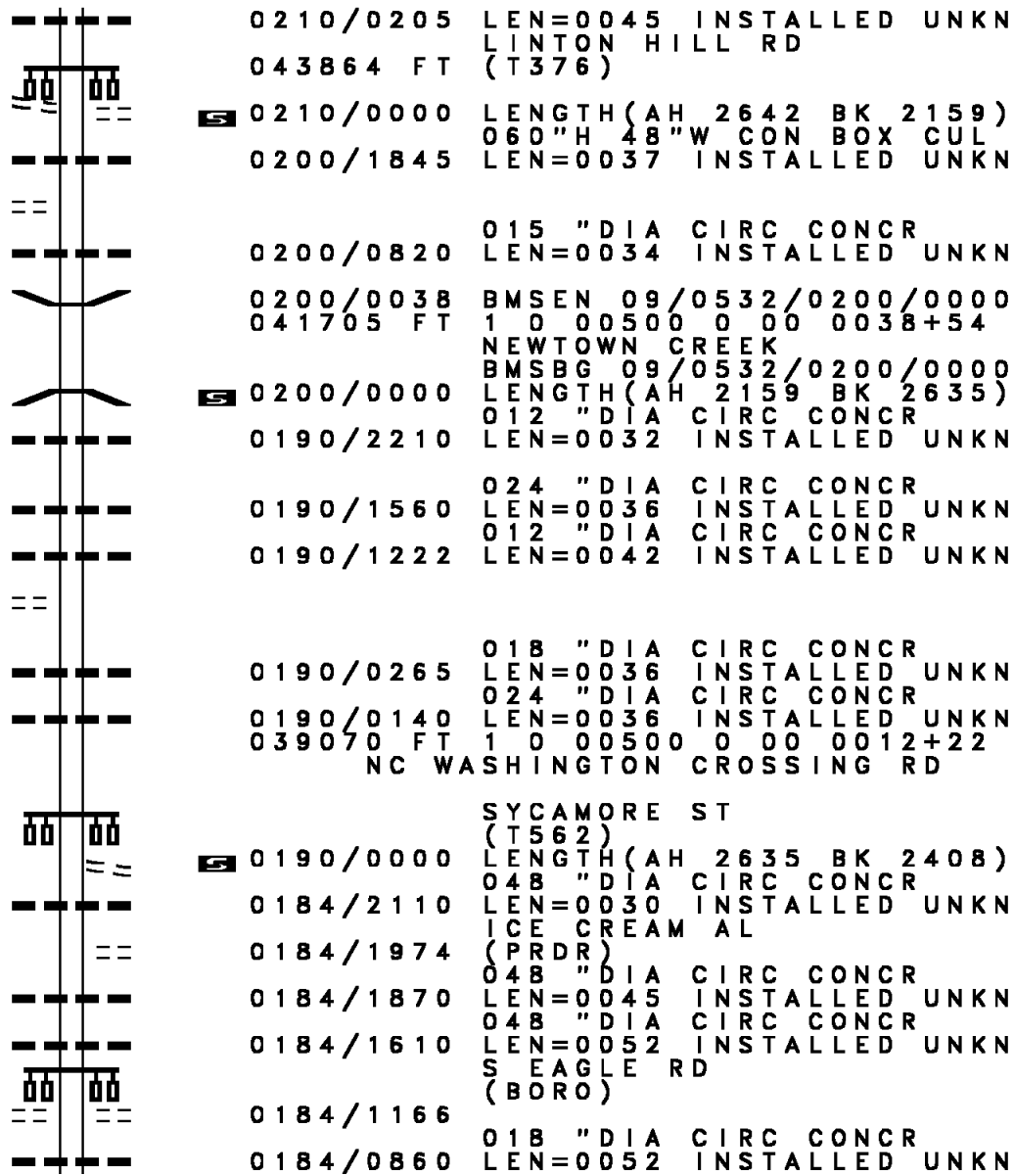
DIR: N TOTAL LEN: 13.102 MI. DIST: 06-1 SR: 532  
 LEFT MUN: NEWTOWN T RIGHT MUN: NEWTOWN T

1 0 00500 0 00 0061+28 043897 FT  
 LINTON HILL RD  
 (T376)

LAKEVIEW DR  
 (T516)

CLIVEDEN DR  
 (T578)

EAGLE RD  
 (T340)



0210/0205 LEN=0045 INSTALLED UNKN  
 LINTON HILL RD  
 (T376)  
 043864 FT  
 S 0210/0000 LENGTH(AH 2642 BK 2159)  
 060"H 48"W CON BOX CUL  
 0200/1845 LEN=0037 INSTALLED UNKN  
 0200/0820 015 "DIA CIRC CONCR  
 LEN=0034 INSTALLED UNKN  
 0200/0038 BMS EN 09/0532/0200/0000  
 041705 FT 1 0 00500 0 00 0038+54  
 NEWTOWN CREEK  
 BMSBG 09/0532/0200/0000  
 S 0200/0000 LENGTH(AH 2159 BK 2635)  
 012 "DIA CIRC CONCR  
 0190/2210 LEN=0032 INSTALLED UNKN  
 0190/1560 024 "DIA CIRC CONCR  
 LEN=0036 INSTALLED UNKN  
 012 "DIA CIRC CONCR  
 0190/1222 LEN=0042 INSTALLED UNKN  
 0190/0265 018 "DIA CIRC CONCR  
 LEN=0036 INSTALLED UNKN  
 024 "DIA CIRC CONCR  
 0190/0140 LEN=0036 INSTALLED UNKN  
 039070 FT 1 0 00500 0 00 0012+22  
 NC WASHINGTON CROSSING RD  
 SYCAMORE ST  
 (T562)  
 S 0190/0000 LENGTH(AH 2635 BK 2408)  
 048 "DIA CIRC CONCR  
 0184/2110 LEN=0030 INSTALLED UNKN  
 ICE CREAM AL  
 (PRDR)  
 0184/1974 048 "DIA CIRC CONCR  
 LEN=0045 INSTALLED UNKN  
 048 "DIA CIRC CONCR  
 0184/1610 LEN=0052 INSTALLED UNKN  
 S EAGLE RD  
 (BORO)  
 0184/1166  
 0184/0860 018 "DIA CIRC CONCR  
 LEN=0052 INSTALLED UNKN

0210/0000

0200/1285

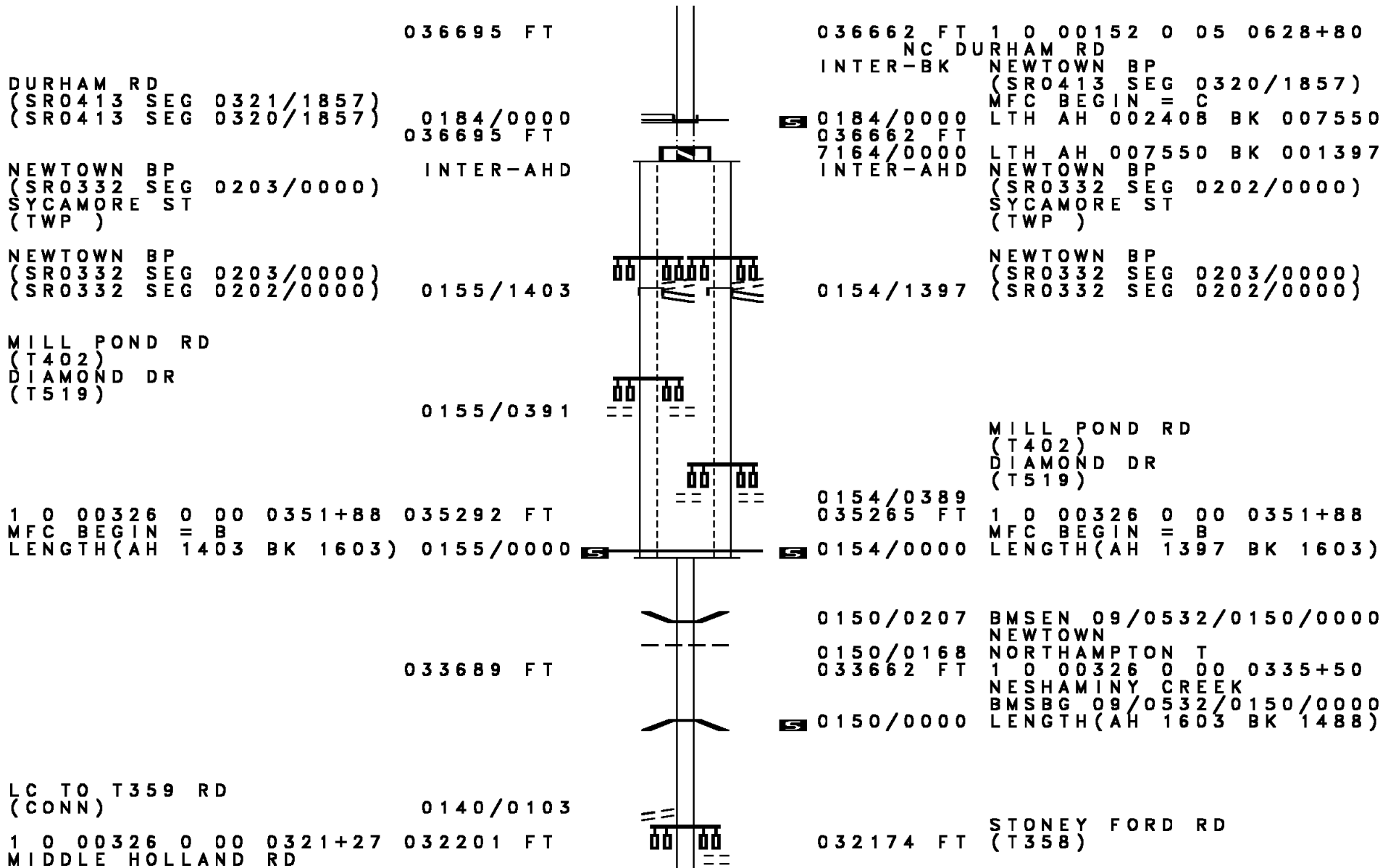
041738 FT

0190/1102

039103 FT

0184/1166

DIR: N TOTAL LEN: 13.102 MI. DIST: 06-1 SR: 532  
 LEFT MUN: NEWTOWN T RIGHT MUN: NEWTOWN T



DIR: N TOTAL LEN: 13.102 MI. DIST: 06-1 SR: 532  
 LEFT MUN: NORTHAMPTON T RIGHT MUN: NORTHAMPTON T

Stationing	Description	Material	Length
(T359) 0140/0000		5 0140/0000	LENGTH(AH 1488 BK 2999) 048 " DIA CIRC CONCR
		0130/2750	LEN=0045 INSTALLED UNKN
		0130/1302	018 " DIA CIRC CONCR LEN=0060 INSTALLED UNKN
VILLAGE W. RD (T874) 0130/1101		0130/1101	VILLAGE E. RD (T790)
			SAINT LEONARDS CREEK STRUCTURE LENGTH 14 FT
1 0 00326 0 00 0290+25 029202 FT		M 0130/0129	BMSID 09/0532/0130/0129
SPRING AV (T340) 0130/0000		0130/0075	ATR 330
		029175 FT	
		5 0130/0000	LENGTH(AH 2999 BK 3207) SOUTHEASTERN PENNSYLVAN
		0120/3183	OVERPASS IS RR X-ING
		0120/1620	018 " DIA CIR PLASTIC LEN=0032 INSTALLED UNKN
		0120/1592	018 " DIA CIR PLASTIC LEN=0040 INSTALLED UNKN
		0120/1425	THOROUGHbred DR (T890)
		0120/0652	018 " DIA CIRC CONCR LEN=0060 INSTALLED UNKN
025995 FT		0120/0113	LC FROM T812 RD (CONN)
		025968 FT	1 0 00326 0 00 0258+00 EAST HOLLAND RD (T812)
EAST HOLLAND RD (T812) 0120/0000		5 0120/0000	LENGTH(AH 3207 BK 1566) ROLLING HILLS DR
		0110/1072	(T504)
024429 FT		024402 FT	1 0 00326 0 00 0242+44 ROLLING HILLS DR (T504)
		5 0110/0000	LENGTH(AH 1566 BK 3561) 018 " DIA CIRC CONCR

DIR: N TOTAL LEN: 13.102 MI. DIST: 06-1 SR: 532  
 LEFT MUN: NORTHAMPTON T RIGHT MUN: NORTHAMPTON T

Street Name	Segment ID	Length (FT)	Notes
FORREST DR (T794)	0100/3414		LEN=0040 INSTALLED UNKN BRIARWOOD DR
	0100/2846		(T633)
	0100/2132		018 " DIA CIRC CONCR LEN=0040 INSTALLED UNKN KINGS WAY DR
	0100/2067		(T587)
TRAILWOOD DR (T923) WOODLAKE DR (T559)	0100/2044		015 " DIA CIRC CONCR LEN=0032 INSTALLED UNKN
	0100/0742		PINE RUN DR (T591)
	0100/0164		
	020868 FT		0100/0017 BMS EN 09/0532/0100/0000 020841 FT 1 0 00326 0 00 0207+36 PINE RUN
MALLARD RD (T503)	0100/0000		BMSBG 09/0532/0100/0000 LENGTH(AH 3561 BK 1264) HERON RD
	0090/0822		(T534)
	019604 FT		019577 FT 1 0 00326 0 00 0194+00 TWIST DR (T412)
	0090/0000		LENGTH(AH 1264 BK 2255) LAKEVIEW DR (T411)
ROCKSVILLE RD (T351)	0080/1686		
	0080/1200		
	017349 FT		017322 FT 1 0 00326 0 00 0171+90 ROCKSVILLE RD (T351)
	0080/0000		LENGTH(AH 2255 BK 2184) 036 " DIA CIRC METAL
HOLLAND RD	0070/2090		LEN=0032 INSTALLED UNKN
	0070/0965		024 " DIA CIRC CONCR LEN=0075 INSTALLED UNKN FROM 0532/0070 SH
	0070/0910		(CONN)

DIR:	TOTAL LEN:	MILEAGE	DIST:	SR:	RIGHT MUN:
N	13.102 MI.		06-1	532	NORTHAMPTON T
LEFT MUN:					
(SR2067 SEG 0010/0000)		0070/0860			
CHINQUAPIN RD					TO 0532/0070 SH
(SR2025 SEG 0262/2285)		0070/0673			(CONN)
			0070/0860		
			0070/0800		
			0070/0368		018 "DIA CIRC CONCR
			0070/0286		LEN=0032 INSTALLED UNKN
					BMS EN 09/0532/0070/0172
					1 0 00326 0 00 0151+70
					MILL CREEK
			0070/0172		BMSBG 09/0532/0070/0172
	015165 FT		015138 FT		1 0 00326 0 00 0149+50
					OLD BRISTOL RD
					(SR2025 SEG 0282/0000)
			0070/0000		LENGTH(AH 2184 BK 3303)
			0060/3094		018 "DIA CIRC CONCR
			0060/2917		LEN=0032 INSTALLED UNKN
					018 "DIA CIRC CONCR
					LEN=0045 INSTALLED UNKN
ELAINE DR					
(TWP)		0060/2232			
			0060/1965		CONSOLIDATED RAIL CORPO
			0060/1875		OVERPASS IS RR X-ING
			0060/1334		036"H 36"W CON BOX CUL
					LEN=0037 INSTALLED UNKN
					NORTHAMPTON
					LOWER SOUTHAMPTON T
			0060/0022		018 "DIA CIRC METAL
			011835 FT		LEN=0026 INSTALLED UNKN
1 0 00326 0 00 0117+20	011862 FT				
BRISTOL RD					
(SR2063 SEG 0010/0000)		0060/0000			
			0060/0000		LENGTH(AH 3303 BK 2716)
			0050/2465		036 "DIA CIRC METAL
			0050/1990		LEN=0045 INSTALLED UNKN
					018 "DIA CIRC CONCR
					LEN=0030 INSTALLED UNKN
HENRY AV		0050/1979			
(T539)					
			0050/1957		HENRY AV
					(T342)
MYRTLE AV		0050/1716			
(T520)					
			0050/1695		MYRTLE AV
					(T482)
HERSHEL AV		0050/1440			HERSHEL AV
(T605)					(T554)

DIR: N TOTAL LEN: 13.102 MI. DIST: 06-1 SR: 532  
 LEFT MUN: LOWER SOUTHAMPTON T RIGHT MUN: LOWER SOUTHAMPTON T

Street Name	Segment ID	Length (FT)	Notes
CREEKWOOD DR (T580)	0050/1000		BERTHA ST (T555)
			LILLIAN ST (T403)
			HERMAN ST (T402)
			MILTON ST (T332)
WESTBROOK RD (T612)	0050/0169	009146 FT	009119 FT 1 0 00326 0 00 0090+00
			ALBERT ST (T476)
			0050/0000 LENGTH(AH 2716 BK 1205)
			018 "DIA CIRC CONCR
SHARP LN (T414)	0040/0860		LEN=0080 INSTALLED UNKN
PENN GATE CR (TWP)	0040/0493		
			018 "DIA CIRC CONCR
			LEN=0040 INSTALLED UNKN
		007941 FT	007914 FT 1 0 00326 0 00 0074+60
			BRIDGETOWN PK (SR0213 SEG 0010/0000)
			NC BUCK RD
			JAY ST (T556)
			MFC BEGIN = B
			0040/0000 LENGTH(AH 1205 BK 1648)
			018 "DIA CIRC METAL
			LEN=0026 INSTALLED UNKN
018 "DIA CIRC METAL	0031/1386		(APRA) NESHAMINY CONSTR
LEN=0026 INSTALLED UNKN			ROSE ST (T567)
(APRA) NESHAMINY CONSTR			LC TO BUSTLETON PK (CONN)
ROSE ST (T567)	0031/1354		0031/1241
LC TO BUSTLETON PK (CONN)			BUSTLETON PK (T628)
BUSTLETON PK (T628)			NC BR IDGETOWN PK
NC BRIDGETOWN PK	0031/1155		0030/1158
			018 "DIA CIRC METAL
			LEN=0030 INSTALLED UNKN
024 "DIA CIRC CONCR			



DIR: N TOTAL LEN: 13.102 MI. DIST: 06-1 SR: 532  
 LEFT MUN: LOWER SOUTHAMPTON T RIGHT MUN: LOWER SOUTHAMPTON T

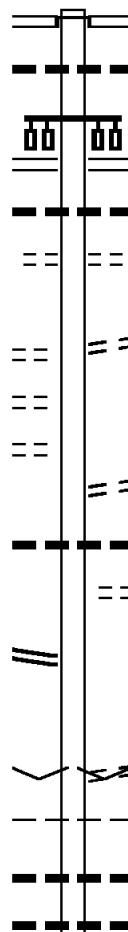
Segment ID	Description	Material	Length	Notes
0031/0933	LEN=0026 INSTALLED UNKN	018 "DIA CIRC METAL	0026	INSTALLED UNKN
0031/0700	LEN=0026 INSTALLED UNKN	018 "DIA CIRC METAL	0026	INSTALLED UNKN
0031/0628	LEN=0026 INSTALLED UNKN	018 "DIA CIRC METAL	0026	INSTALLED UNKN
0031/0555	LEN=0028 INSTALLED UNKN	018 "DIA CIRC CONCR	0028	INSTALLED UNKN
0031/0370	LEN=0028 INSTALLED UNKN	018 "DIA CIRC CONCR	0028	INSTALLED UNKN
0031/0286	LEN=0028 INSTALLED UNKN	018 "DIA CIRC CONCR	0028	INSTALLED UNKN
0031/0092	LEN=0028 INSTALLED UNKN	018 "DIA CIRC CONCR	0028	INSTALLED UNKN
0031/0000	LENGTH(AH 1648 BK 3696) FROM 0132/0192 SH (CONN)	018 "DIA CIRC CONCR	1648	INSTALLED UNKN
0021/3596	STOLTZ AV (T508)	018 "DIA CIRC CONCR	0026	INSTALLED UNKN
0021/3140	ROLAND AV (T509)	018 "DIA CIRC CONCR	0026	INSTALLED UNKN
0021/2796	BUCKS CTR (PRDR)	018 "DIA CIRC CONCR	0026	INSTALLED UNKN
0021/2601	GERALD AV (T504)	018 "DIA CIRC METAL	0026	INSTALLED UNKN
0021/2456	GERALD AV (T504)	018 "DIA CIRC METAL	0026	INSTALLED UNKN
0021/2442	GERALD AV (T504)	018 "DIA CIRC METAL	0026	INSTALLED UNKN
0021/2244	GERALD AV (T504)	018 "DIA CIRC METAL	0026	INSTALLED UNKN
0021/2116	PARK LN (T348)	018 "DIA CIRC METAL	0026	INSTALLED UNKN
0030/0766	LEN=0028 INSTALLED UNKN	018 "DIA CIRC METAL	0028	INSTALLED UNKN
0030/0641	LEN=0028 INSTALLED UNKN	018 "DIA CIRC METAL	0028	INSTALLED UNKN
0030/0608	LEN=0028 INSTALLED UNKN	018 "DIA CIRC METAL	0028	INSTALLED UNKN
0030/0370	LEN=0028 INSTALLED UNKN	018 "DIA CIRC METAL	0028	INSTALLED UNKN
0030/0084	LEN=0028 INSTALLED UNKN	018 "DIA CIRC METAL	0028	INSTALLED UNKN
0030/0000	LENGTH(AH 1648 BK 3669) FROM 0132/0192 SH (CONN)	018 "DIA CIRC CONCR	1648	INSTALLED UNKN
0020/3573	STOLTZ AV (T508)	018 "DIA CIRC CONCR	0026	INSTALLED UNKN
0020/3139	ROLAND AV (T509)	018 "DIA CIRC CONCR	0026	INSTALLED UNKN
0020/3092	BUCKS CTR (PRDR)	018 "DIA CIRC CONCR	0026	INSTALLED UNKN
0020/2795	GERALD AV (T504)	018 "DIA CIRC CONCR	0026	INSTALLED UNKN
0020/2745	GERALD AV (T504)	018 "DIA CIRC CONCR	0026	INSTALLED UNKN
0020/2599	GERALD AV (T504)	018 "DIA CIRC CONCR	0026	INSTALLED UNKN
0020/2454	GERALD AV (T504)	018 "DIA CIRC CONCR	0026	INSTALLED UNKN
0020/2442	GERALD AV (T504)	018 "DIA CIRC CONCR	0026	INSTALLED UNKN
0020/2244	GERALD AV (T504)	018 "DIA CIRC CONCR	0026	INSTALLED UNKN
0020/2113	PARK LN (T348)	018 "DIA CIRC CONCR	0035	INSTALLED UNKN

DIR: N TOTAL LEN: 13.102 MI. DIST: 06-1 SR: 532  
 LEFT MUN: LOWER SOUTHAMPTON T RIGHT MUN: LOWER SOUTHAMPTON T

Stationing	Description	Stationing	Description
LEN=0028	INSTALLED UNKN 0021/2054		
018 "DIA	CIRC CONCR	0020/1782	018 "DIA CIRC CONCR
LEN=0028	INSTALLED UNKN 0021/1750		LEN=0026 INSTALLED UNKN
FORGE LN			FORGE LN
(TWP)	0021/1704	== ==	0020/1704 (TWP)
FIFTH ST			FIFTH ST
(T358)	0021/1687	== ==	0020/1687 (T358)
			018 "DIA CIRC CONCR
018 "DIA	CIRC CONCR	0020/1580	LEN=0026 INSTALLED UNKN
LEN=0026	INSTALLED UNKN 0021/1534		
FOURTH ST			FOURTH ST
(T357)	0021/1367	== ==	0020/1367 (T357)
			018 "DIA CIRC CONCR
018 "DIA	CIRC METAL	0020/1356	LEN=0026 INSTALLED UNKN
LEN=0026	INSTALLED UNKN 0021/1332		
THIRD ST			THIRD ST
(T356)	0021/1230	== ==	0020/1230 (T356)
			BMSBN 09/7276/9903/4938
BMSBN 09/7276/9903/4938	0021/1161		018 "DIA CIRC CONCR
018 "DIA	CIRC METAL	0020/1160	LEN=0020 INSTALLED UNKN
LEN=0026	INSTALLED UNKN 0021/1132		
			018 "DIA CIRC CONCR
1 0 00326 0 00 0026+04		0020/1077	LEN=0026 INSTALLED UNKN
1-276			1 0 00326 0 00 0026+04
BMSBG 09/7276/9903/4938	0021/1066		1-276
018 "DIA	CIRC CONCR	0020/1065	BMSBG 09/7276/9903/4938
LEN=0026	INSTALLED UNKN 0021/1036		
PINEHILL RD			PINEHILL RD
(T510)	0021/0866	== ==	0020/0866 (T510)
SECOND ST			SECOND ST
(T491)	0021/0725	== ==	0020/0725 (T491)
018 "DIA	CIRC CONCR		
LEN=0026	INSTALLED UNKN 0021/0722		018 "DIA CIRC CONCR
			LEN=0256 INSTALLED UNKN
018 "DIA	CIRC METAL	0020/0532	
LEN=0026	INSTALLED UNKN 0021/0530		FRONT ST
FRONT ST			(T351)
(T351)	0021/0404	== ==	0020/0404 (T351)
DOES LN			DOES LN
(T516)	0021/0276	== ==	0020/0275 (T516)
1 0 00326 0 00 0026+04	002597 FT		1 0 00326 0 00 0026+04
FRANKLIN AV			FRANKLIN AV
(T540)			(T540)
LENGTH(AH 3696 BK 2597)	0021/0000	== ==	LENGTH(AH 3669 BK 2597)

DIR: N TOTAL LEN: 13.102 MI. DIST: 06-1 SR: 532  
 LEFT MUN: LOWER SOUTHAMPTON T RIGHT MUN: LOWER SOUTHAMPTON T

Item ID	Description	Stationing	Notes
018 "DIA CIRC METAL LEN=0028 INSTALLED UNKN WOODLAND RD (T525)	0011/2512	0010/2555	018 "DIA CIRC CONCR LEN=0048 INSTALLED UNKN
FRANKLIN AV (T540)	0011/2213	0010/2224	WOODLAND RD (T525)
018 "DIA CIRC CONCR LEN=0028 INSTALLED UNKN	0011/1951	0010/1963	FRANKLIN AV (T540)
018 "DIA CIRC CONCR LEN=0026 INSTALLED UNKN BRIDLE PATH LN (T514)	0011/1756	0010/1750	024 "DIA CIRC CONCR LEN=0060 INSTALLED UNKN
DOLTON RD (T316)	0011/1604	0010/1573	BRIDLE PATH LN (T514)
	0011/1559	0010/1438	DOLTON RD (T316)
	0011/1420	0010/1430	018 "DIA CIRC METAL LEN=0028 INSTALLED UNKN
018 "DIA CIRC CONCR LEN=0026 INSTALLED UNKN	0011/1040	0010/1058	024 "DIA CIRC CONCR LEN=0028 INSTALLED UNKN
018 "DIA CIRC CONCR LEN=0026 INSTALLED UNKN	0011/0800	0010/0823	024 "DIA CIRC CONCR LEN=0028 INSTALLED UNKN
018 "DIA CIRC CONCR LEN=0028 INSTALLED UNKN POQUESSING B STRUCTURE LENGTH 17 FT BMSID 09/0532/0010/0420 TO 2038/0314 SH (CONN)	0011/0586	0010/0607	036 "DIA CIRC CONCR LEN=0028 INSTALLED UNKN
	0011/0420	0010/0420	POQUESSING B STRUCTURE LENGTH 17 FT BMSID 09/0532/0010/0420
1 0 00326 0 00 0000+00 000000 FT NC BUSTLETON PK COUNTY LINE RD (CITY) COUNTY LINE RD (SR2038 SEG 0314/3288)	0011/0058	000000 FT 1 0 00326 0 00 0000+00 NC BU	000000 FT 1 0 00326 0 00 0000+00 COUNTY LINE RD (CITY) COUNTY LINE RD (SR2038 SEG 0314/3288)
BUSTLETON AV (SR0532 SEG 0091/2423) MFC BEGIN = B LENGTH(AH 2597 BK 0000)	INTER-BK	INTER-BK	BUSTLETON AV (SR0532 SEG 0090/2422) MFC BEGIN = B BK-PHILADELPHIA (67) LENGTH(AH 2597 BK 0000)

	034395 FT		034395 FT	
BELLEVUE AV (SR0413 SEG 0190/0380)	0140/1413		INTER-AHD	LEGRANDE AV (SR2058 SEG 0011/0000) DURHAM RD (SR0413 SEG 0190/0380) 018 " DIA CIRC METAL LEN=0073 INSTALLED UNKN LINCOLN HW (SR2037 SEG 0111/1312) (SR2037 SEG 0110/1297)
			0140/1413	
			0140/1360	
			0140/1002	
			0140/0950	018 " DIA CAST IRON LEN=0024 INSTALLED UNKN CRESCENT ST
	032982 FT		0140/0505	(BORO)
WOODLAND AV (BORO)	0140/0000		032982 FT	1 0 00484 0 00 0330+39 WOODLAND AV (T400)
DEHAVEN AV (BORO)	0130/1750		0140/0000	LENGTH(AH 1413 BK 2093)
JOYCE AV (BORO)	0130/1377			
			0130/1106	SPRING ST (BORO) 024 " DIA CAST IRON LEN=0030 INSTALLED UNKN OAK AV (BORO)
			0130/0780	
			0130/0776	
HULMEVILLE AV (SR2047 SEG 0010/0000)	0130/0151 030889 FT		030889 FT	1 0 00484 0 00 0309+42 VILLAGE: PENNDEL BORO. HOLLY AV (BORO) LENGTH(AH 2093 BK 2343) PENNDEL
			0120/2128	MIDDLETOWN T
			0120/1934	018 " DIA CIRC METAL LEN=0030 INSTALLED UNKN
			0120/1866	018 " DIA CIRC CONCR LEN=0031 INSTALLED UNKN

EXTRACT DATE: 12/21/2020  
PRINT DATE: 12/23/2020

ROADWAY MANAGEMENT SYSTEM  
SLD COUNTY/SR - ANNUAL PRINT

PAGE NUMBER: 293  
COUNTY: BUCKS

DIR: B TOTAL LEN: 6.514 MI.  
LEFT MUN: MIDDLETOWN T

DIST: 06-1 SR: 513  
RIGHT MUN: MIDDLETOWN T

Stationing	Notes	Stationing	Notes
		0120/1849	PARKVIEW AV (T390)
		0120/1708	BIRCH AV (T463)
		0120/1310	MIDDLETOWN HULMEVILLE B FAIRVIEW AV (BORO)
		0120/0576	MCCARTHY DR (BORO)
028546 FT		028546 FT	1 0 00484 0 00 0286+41
NESHAMINY ST (SR2027 SEG 0090/0000)	0120/0000	0120/0000	VILLAGE: HULMEVILLE BOR LENGTH(AH 2343 BK 2030) (APRA) MC HUGH'S RAILRO GREEN ST (BORO)
		0110/1810	
BEAVER AV (BORO)	0110/1736	0110/1521	BMS EN 09/0513/0110/1511 0 0 00000 0 00 0000+00
		0110/1511	BRANCH NESHAMINY CREEK BMSBG 09/0513/0110/1511
LC TO 0513/0110 SH (CONN)	0110/1478	0110/1420	018 "DIA CIRC CONCR LEN=0030 INSTALLED UNKN TRENTON AV (SR2018 SEG 0010/0000)
		0110/1408	HULME AV (SR2027 SEG 0080/0429)
		0110/1380	NC BE LLEVUE AV 018 "DIA CIRC CONCR LEN=0030 INSTALLED UNKN
LC FROM 0513/0110 SH (CONN)	0110/1306	0110/1244	036 "DIA CIRC CONCR LEN=0033 INSTALLED UNKN
		0110/1150	024 "DIA CIRC CONCR LEN=0036 INSTALLED UNKN
		0110/1121	BMS EN 09/0513/0110/0828 HULMEVILLE
		0110/1102	BENSALEM T 0 0 00000 0 00 0000+00
		0110/0828	NESHAMINY CREEK BMSBG 09/0513/0110/0828
		0110/0810	024 "DIA CIRC CONCR LEN=0040 INSTALLED UNKN 018 "DIA CIRC CONCR

DIR: B TOTAL LEN: 6.514 MI. DIST: 06-1 SR: 513  
 LEFT MUN: BENSLEM T RIGHT MUN: BENSLEM T

Street Name	Segment ID	Length (FT)	Material	Notes
	0110/0506		024" DIA CIRC CONCR	LEN=0120 INSTALLED UNKN
	0110/0042	026516 FT	018" DIA CIRC CONCR	LEN=0050 INSTALLED UNKN
BENSLEM BL (T748)	0110/0000		030" DIA CIRC METAL	LEN=0045 INSTALLED UNKN
	0100/3086		018" DIA CIRC CONCR	LEN=0045 INSTALLED UNKN
LYNBROOK DR (T917)	0100/1691			
UNKNOWN RD (TWP)	0100/1383			
BUCKINGHAM DR (T916)	0100/1064			
FLORENCE LN (T216)	0100/0748			
	0100/0375	023348 FT	030" DIA CIRC METAL	LEN=0036 INSTALLED UNKN
CAMEL AV (T770)	0100/0000		018" DIA CIRC CONCR	LEN=0045 INSTALLED UNKN
	0090/1491		018" DIA CIRC CONCR	LEN=0045 INSTALLED UNKN
BRISTOL RD (SR2025 SEG 0372/1865)	0090/0802		018" DIA CIRC CONCR	LEN=0045 INSTALLED UNKN
	0090/0305		018" DIA CIRC CONCR	LEN=0045 INSTALLED UNKN
	0090/0119	021601 FT	018" DIA CIRC CONCR	LEN=0045 INSTALLED UNKN
	0090/0000		018" DIA CIRC CONCR	LEN=0045 INSTALLED UNKN
LIBERTY DR (TWP)	0080/3115		018" DIA CIRC CONCR	LEN=0045 INSTALLED UNKN
	0080/2733		018" DIA CIRC CONCR	LEN=0036 INSTALLED UNKN
	0080/2484		018" DIA CIRC CONCR	LEN=0036 INSTALLED UNKN

DIR: B TOTAL LEN: 6.514 MI. DIST: 06-1 SR: 513  
 LEFT MUN: BENSLEM T RIGHT MUN: BENSLEM T

COWCROSS RD  
(T898)

0080/1520

MECHANICSVILLE RD  
(SR2021 SEG 0040/3109)

0080/0000

APPLE WY  
(T959)

0070/3251

JOSHUA DR  
(T869)

0070/1697

---	0080/2235	LEN=0032	INSTALLED	UNKN
==	0080/1238	018 " DIA	CIRC METAL	
---	0080/1238	LEN=0035	INSTALLED	UNKN
---	0080/0623	MILL CREEK		
---	0080/0623	STRUCTURE LENGTH 46 FT		
---	0080/0161	BMSID 09/0513/0080/0623		
018003 FT	0080/0161	018 " DIA	CIRC CONCR	
---	018003 FT	LEN=0030	INSTALLED	UNKN
---	018003 FT	1 0 00484 0 00 0181+12		
---	018003 FT	LIVENGRIN RD		
---	018003 FT	(TWP)		
---	0080/0000	LENGTH(AH 3598 BK 3556)		
---	0080/0000	018 " DIA	CIRC CONCR	
---	0070/3525	LEN=0036	INSTALLED	UNKN
---	0070/3251	HOLLANDALE DR		
---	0070/3251	(T807)		
---	0070/2699	018 " DIA	CIRC CONCR	
---	0070/2699	LEN=0020	INSTALLED	UNKN
---	0070/2558	018 " DIA	CIRC CONCR	
---	0070/2558	LEN=0036	INSTALLED	UNKN
---	0070/2221	018 " DIA	CIRC CONCR	
---	0070/2221	LEN=0040	INSTALLED	UNKN
---	0070/2112	018 " DIA	CIRC CONCR	
---	0070/2112	LEN=0036	INSTALLED	UNKN
---	0070/2026	018 " DIA	CIRC CONCR	
---	0070/2026	LEN=0036	INSTALLED	UNKN
---	0070/1934	018 " DIA	CIRC CONCR	
---	0070/1934	LEN=0036	INSTALLED	UNKN
---	0070/1830	018 " DIA	CIRC CONCR	
---	0070/1830	LEN=0040	INSTALLED	UNKN
---	0070/1746	018 " DIA	CIRC CONCR	
---	0070/1746	LEN=0040	INSTALLED	UNKN
---	0070/1506	018 " DIA	CIRC CONCR	
---	0070/1506	LEN=0036	INSTALLED	UNKN
---	0070/1392	018 " DIA	CIRC CONCR	
---	0070/1392	LEN=0036	INSTALLED	UNKN
---	0070/1267	018 " DIA	CIRC CONCR	
---	0070/1267	LEN=0036	INSTALLED	UNKN
---	0070/1037	024 " DIA	CIRC CONCR	
---	0070/1037	LEN=0036	INSTALLED	UNKN
---	0070/0592	018 " DIA	CIRC CONCR	
---	0070/0592	LEN=0036	INSTALLED	UNKN
---	0070/0592	018 " DIA	CIRC CONCR	

DIR: B TOTAL LEN: 6.514 MI. DIST: 06-1 SR: 513  
 LEFT MUN: BENSLEM T RIGHT MUN: BENSLEM T

1 0 00484 0 00 0144+38 014447 FT  
 GALLOWAY RD  
 (SR2023 SEG 0010/0000) 0070/0000

---	0070/0413	LEN=0036	INSTALLED	UNKN
---	0070/0297	018 "DIA	CIRC CONCR	
---	014447 FT	LEN=0036	INSTALLED	UNKN
	5 0070/0000	LENGTH(AH	3556 BK	2171)
---	0060/2026	018 "DIA	CIRC CONCR	
---	0060/1897	LEN=0040	INSTALLED	UNKN
---	0060/1784	018 "DIA	CIRC CONCR	
---	0060/1673	LEN=0040	INSTALLED	UNKN
---	0060/1498	018 "DIA	CIRC METAL	
---	0060/1439	LEN=0040	INSTALLED	UNKN
	0060/1397	BYBERRY RD		
---	0060/1195	(T695)		
---	0060/1042	018 "DIA	CIRC CONCR	
---	0060/0836	LEN=0040	INSTALLED	UNKN
---	0060/0737	018 "DIA	CIRC CONCR	
---	0060/0602	LEN=0040	INSTALLED	UNKN
---	0060/0508	024 "DIA	CIRC CONCR	
---	0060/0398	LEN=0040	INSTALLED	UNKN
---	0060/0252	018 "DIA	CIRC CONCR	
---	0060/0150	LEN=0040	INSTALLED	UNKN
012276 FT	012276 FT	1 0 00484	0 00 0122+97	
	5 0060/0000	PARK AV		
---	0050/1878	(T711)		
---	0050/1876	LENGTH(AH	2171 BK	2192)
---	0050/1775	018 "DIA	CIRC CONCR	
---		LEN=0115	INSTALLED	UNKN
---		018 "DIA	CIRC CONCR	
---		LEN=0040	INSTALLED	UNKN
---		018 "DIA	CIRC CONCR	
---		LEN=0040	INSTALLED	UNKN
---		018 "DIA	CIRC CONCR	



EXTRACT DATE: 12/21/2020  
PRINT DATE: 12/23/2020

ROADWAY MANAGEMENT SYSTEM  
SLD COUNTY/SR - ANNUAL PRINT

PAGE NUMBER: 289  
COUNTY: BUCKS

DIR: B TOTAL LEN: 6.514 MI.  
LEFT MUN: BENSALAM T

DIST: 06-1 SR: 513  
RIGHT MUN: BENSALAM T

Street Name	Segment	Length (FT)	Material	Status
	0050/1534	LEN=0045	018" DIA CIRC CONCR	INSTALLED UNKN
	0050/1412	LEN=0045	018" DIA CIRC CONCR	INSTALLED UNKN
	0050/1177	LEN=0040	018" DIA CIRC CONCR	INSTALLED UNKN
	0050/1030	LEN=0040	018" DIA CIRC CONCR	INSTALLED UNKN
	0050/0830	LEN=0040	018" DIA CIRC CONCR	INSTALLED UNKN
	0050/0699	LEN=0040	018" DIA CIRC CONCR	INSTALLED UNKN
	0050/0581	LEN=0040	018" DIA CIRC CONCR	INSTALLED UNKN
	0050/0371	LEN=0040	018" DIA CIRC CONCR	INSTALLED UNKN
	0050/0035	LEN=0040	018" DIA CIRC CONCR	INSTALLED UNKN
010084 FT	010084 FT	1 0 00484	0 00 0101+10	BROOKWOOD DR (T792)
	0050/0000	LENGTH (AH 2192 BK 2558)	018" DIA CIRC CONCR	INSTALLED UNKN
	0040/2426	LEN=0040	018" DIA CIRC CONCR	INSTALLED UNKN
	0040/2237	LEN=0040	018" DIA CIRC CONCR	INSTALLED UNKN
HANSEL DR (T720)	0040/2210		018" DIA CIRC CONCR	INSTALLED UNKN
	0040/1658		UNNAMED (PRDR)	INSTALLED UNKN
AC MOORE PLAZA (PRDR) LC TO 0132/0303 SH (CONN)	0040/1577			
	0040/1215			
STREET RD (SR0132 SEG 0302/1226) (SR0132 SEG 0303/1225)	0040/1080		STREET RD (SR0132 SEG 0303/1225) (SR0132 SEG 0302/1226)	
	0040/1028		018" DIA CIRC METAL	INSTALLED UNKN
	0040/0969		LC TO 0132/0302 SH (CONN)	
	0040/0620		VIRGINIA AV (T602)	
	0040/0574		024" DIA CIRC METAL	INSTALLED UNKN
VIRGINIA AV (T602)	0040/0498			
	0040/0218		024" DIA CIRC METAL	INSTALLED UNKN

DIR: B TOTAL LEN: 6.514 MI. DIST: 06-1 SR: 513  
 LEFT MUN: BENSALAM T RIGHT MUN: BENSALAM T

1 0 00484 0 00 0075+44 007526 FT  
 BROWN AV  
 (SR2017 SEG 0010/0000) 0040/0000

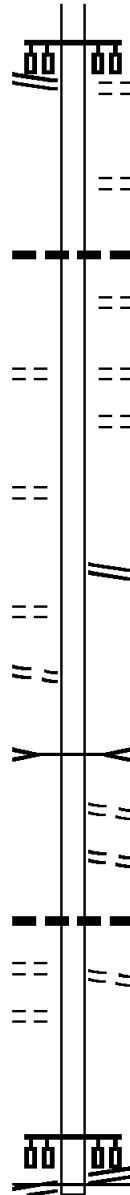
1 0 00484 0 00 0051+75 005157 FT  
 VILLAGE GREEN BL  
 (T965) 0030/0000

VILLAGE GREEN BL  
 (T965) 0020/1306

CORNWELLS AV  
 (T604) 0020/0412  
 1 0 00484 0 00 0024+61 002442 FT  
 CORRY AV  
 (T600) 0020/0000

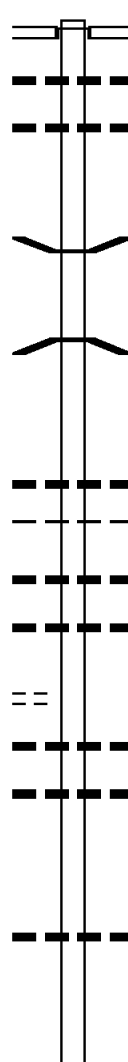



KINGS AV  
 (T647) 0010/1027  
 RYWALL LN  
 (T610) 0010/0542  
 000000 FT

BRISTOL PK  
 (SR0013 SEG 0050/0152) 0010/0000

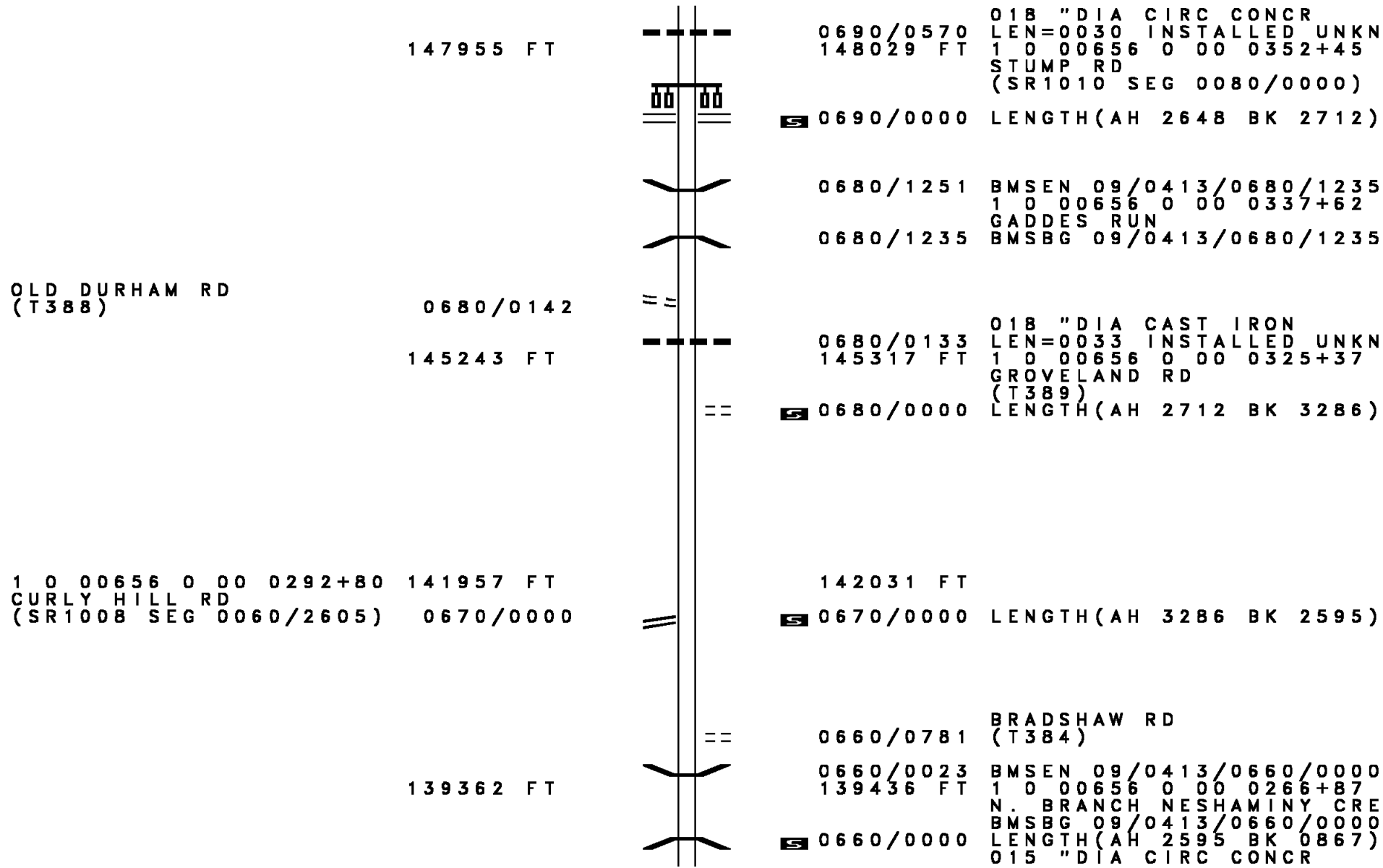


007526 FT BROWN AV  
 (T625)  
 0040/0000 LENGTH(AH 2558 BK 2369)  
 0030/1386 LAVENDER RD  
 (T608)  
 0030/0542 024 " DIA CIRC CONCR  
 LEN=0057 INSTALLED UNKN  
 WOODBINE AV  
 (T609)  
 0030/0517 005157 FT BENSALAM AV  
 (T659)  
 0030/0000 LENGTH(AH 2369 BK 2715)  
 ROSALIE AV  
 (T656)  
 0020/2149  
 0020/0435 CORNWELLS AV  
 (SR2005 SEG 0020/2061)  
 002442 FT  
 0020/0000 LENGTH(AH 2715 BK 2442)  
 BRANCH POQUESSING CREEK  
 STRUCTURE LENGTH 12 FT  
 BMSID 09/0513/0010/2286  
 0010/2286 SUNSET LN  
 (T674)  
 0010/2171 WILDMAN AV  
 (T601)  
 0010/1666  
 0010/1046 015 " DIA CIRC CONCR  
 LEN=0042 INSTALLED UNKN  
 KINGS AV  
 (T601)  
 0010/1027  
 000000 FT 1 0 00484 0 00 0000+00  
 BRISTOL PK  
 (SR0013 SEG 0050/0152)  
 NC HULMEVILLE RD  
 MFC BEGIN = C  
 0010/0000 LENGTH(AH 2442 BK 0000)

DIR: B TOTAL LEN: 29.818 MI. DIST: 06-1 SR: 413  
 LEFT MUN: BEDMINSTER T RIGHT MUN: BEDMINSTER T

	157365 FT		157439 FT	
OLD EASTON RD (SR1013 SEG 0040/0000)	0720/2557		INTER-AHD 0720/2557	OLD EASTON RD (T463) DARK HOLLOW RD (SR1013 SEG 0040/0000)
			0720/2123	030 "DIA CAST IRON LEN=0040 INSTALLED UNKN
			0720/1675	018 "DIA CAST IRON LEN=0030 INSTALLED UNKN
	154808 FT		0720/0028	BMSEN 09/0413/0720/0000
			154882 FT	1 0 00656 0 00 0420+84 CABIN RUN
			 0720/0000	BMSBG 09/0413/0720/0000 LENGTH(AH 2557 BK 2298)
			0710/0745	018 "DIA CIRC METAL LEN=0050 INSTALLED UNKN
			0710/0436	BEDMINSTER PLUMSTEAD T
			0710/0215	018 "DIA CIRC METAL LEN=0033 INSTALLED UNKN
			0710/0021	018 "DIA CIRC CONCR LEN=0028 INSTALLED UNKN
1 0 00656 0 00 0398+07 TOWNSHIP LINE RD (T422)	152510 FT		152584 FT	
	0710/0000		 0710/0000	LENGTH(AH 2298 BK 1907)
			0694/1321	030 "DIA CIRC METAL LEN=0025 INSTALLED UNKN
			0694/1026	018 "DIA CAST IRON LEN=0050 INSTALLED UNKN
	150603 FT		150677 FT	0 0 00000 0 00 0000+00
			 0694/0000	LENGTH(AH 1907 BK 2648)
			0690/2429	030 "DIA CIRC METAL LEN=0042 INSTALLED UNKN

DIR: B TOTAL LEN: 29.818 MI. DIST: 06-1 SR: 413  
 LEFT MUN: PLUMSTEAD T RIGHT MUN: PLUMSTEAD T



147955 FT

0690/0570 148029 FT  
 018 " DIA CIRC CONCR  
 LEN=0030 INSTALLED UNKN  
 1 0 00656 0 00 0352+45  
 STUMP RD  
 (SR1010 SEG 0080/0000)

0690/0000 LENGTH(AH 2648 BK 2712)

0680/1251 BMS EN 09/0413/0680/1235  
 1 0 00656 0 00 0337+62  
 GADDES RUN

0680/1235 BMSBG 09/0413/0680/1235

OLD DURHAM RD  
 (T388)

0680/0142

145243 FT

0680/0133 145317 FT  
 018 " DIA CAST IRON  
 LEN=0033 INSTALLED UNKN  
 1 0 00656 0 00 0325+37  
 GROVELAND RD  
 (T389)

0680/0000 LENGTH(AH 2712 BK 3286)

1 0 00656 0 00 0292+80 141957 FT  
 CURLY HILL RD  
 (SR1008 SEG 0060/2605) 0670/0000

142031 FT

0670/0000 LENGTH(AH 3286 BK 2595)

0660/0781 BRADSHAW RD  
 (T384)

139362 FT

0660/0023 139436 FT  
 BMS EN 09/0413/0660/0000  
 1 0 00656 0 00 0266+87  
 N. BRANCH NESHAMINY CRE  
 BMSBG 09/0413/0660/0000  
 LENGTH(AH 2595 BK 0867)  
 015 " DIA CIRC CONCR

DIR: B TOTAL LEN: 29.818 MI. DIST: 06-1 SR: 413  
 LEFT MUN: PLUMSTEAD T RIGHT MUN: PLUMSTEAD T

Stationing	Notes	Item	Description	Status
138495 FT		0650/0348	LEN=0025	INSTALLED UNKN
		138569 FT	1 0 00656 0 00 0258+39	
			RYAN RD	
			(T495)	
	==	0650/0000	LENGTH(AH 0867 BK 3173)	
			018 "DIA CIRC CONCR	
		0640/2700	LEN=0040	INSTALLED UNKN
			018 "DIA CIRC CONCR	
		0640/2254	LEN=0050	INSTALLED UNKN
			018 "DIA CIRC CONCR	
		0640/1927	LEN=0060	INSTALLED UNKN
			018 "DIA CIRC CONCR	
		0640/1357	LEN=0032	INSTALLED UNKN
			018 "DIA CIRC CONCR	
		0640/0855	LEN=0033	INSTALLED UNKN
			015 "DIA CIRC CONCR	
135322 FT		0640/0472	LEN=0050	INSTALLED UNKN
		135396 FT	1 0 00656 0 00 0226+44	
			POINT PLEASANT PK	
			(SR1006 SEG 0200/0000)	
		0640/0000	LENGTH(AH 3173 BK 3458)	
			036 "DIA CIRC CONCR	
		0620/2440	LEN=0055	INSTALLED UNKN
			036 "DIA CIRC CONCR	
		0620/1481	LEN=0053	INSTALLED UNKN
			015 "DIA CIRC CONCR	
		0620/0020	LEN=0035	INSTALLED UNKN
131864 FT		131938 FT	1 0 00656 0 00 0190+00	
			RIDGEVIEW DR	
			(T393)	
			PLUMSTEAD	
			BUCKINGHAM T	
	==	0620/0000	LENGTH(AH 3458 BK 2182)	
			036 "DIA CIRC CONCR	
		0610/1820	LEN=0040	INSTALLED UNKN
LANDISVILLE RD (T399)		0610/1610		
WOODWARD DR (T358)		0610/0962		

DIR: B TOTAL LEN: 29.818 MI. DIST: 06-1 SR: 413  
 LEFT MUN: BUCKINGHAM T RIGHT MUN: BUCKINGHAM T

Stationing	Length	Description	Material	Status
129682 FT				
0610/0000	0600/1714	CARVERSVILLE RD (SR1004 SEG 0060/0000)	018" DIA CAST IRON	LEN=0035 INSTALLED UNKN
0600/0719		024"H 38"W ELLIP CONC		LEN=0050 INSTALLED UNKN
0600/0365		018" DIA CIRC CONCR		LEN=0050 INSTALLED UNKN
0600/0065		018" DIA CIRC CONCR		LEN=0050 INSTALLED UNKN
127918 FT	127992 FT			
0600/0000	0590/3118	LENGTH(AH 1764 BK 3195)	018" DIA CIRC CONCR	LEN=0060 INSTALLED UNKN
0590/2484		024"H 00"W MULT CONCR		LEN=0050 INSTALLED UNKN
0590/1656		LONG LN (T395)		
0590/1470		036" DIA CIRC CONCR		LEN=0060 INSTALLED UNKN
0590/1460		036" DIA CIRC METAL		LEN=0050 INSTALLED UNKN
124723 FT	124797 FT			
0590/0000		LENGTH(AH 3195 BK 2627)		
0580/1799		HOLICONG RD (T386)		
122096 FT	122170 FT			
0580/0210		018" DIA CIRC CONCR		LEN=0060 INSTALLED UNKN
0580/0000		LENGTH(AH 2627 BK 2223)		

CHURCH DR (PRDR)

0600/0654

1 0 00656 0 00 0152+65 127918 FT  
 COLD SPRING CREAMERY RD (SR1004 SEG 0052/0467) 0600/0000

1 0 00656 0 00 0120+02 124723 FT  
 HANSELL RD (T412) 0590/0000

1 0 00656 0 00 0093+34 122096 FT  
 DANIELLE DR (T439) 0580/0000

DIR: B TOTAL LEN: 29.818 MI. DIST: 06-1 SR: 413  
 LEFT MUN: BUCKINGHAM T RIGHT MUN: BUCKINGHAM T

Stationing	Notes	Object ID	Description
119873 FT		0570/1430	015 " DIA CIR PLASTIC LEN=0020 INSTALLED UNKN
		0570/1417	018 " DIA CIRC METAL LEN=0035 INSTALLED UNKN
		0570/1371	MECHANICSVILLE RD (SR1002 SEG 0040/1515)
119947 FT		1 0 00656 0 00 0072+08	PAIST RD (T380)
		0570/0000	LENGTH(AH 2223 BK 2143)
		0560/2015	024 " DIA CIRC METAL LEN=0055 INSTALLED UNKN
117730 FT		0560/0567	PAIST RD (T380)
		117804 FT	1 0 00656 0 00 0050+72
CHURCH RD (T389)		0560/0000	024 " DIA CIRC METAL LEN=0030 INSTALLED UNKN
		0560/0000	LENGTH(AH 2143 BK 3295)
COBBLESTONE CT (T486)		0550/1952	024 " DIA CIRC METAL LEN=0055 INSTALLED UNKN
		0550/1445	024 " DIA CIRC CONCR LEN=0030 INSTALLED UNKN
IRON WY (TWP )		0550/0689	
114435 FT		114509 FT	1 0 00656 0 00 0017+70 ANDERSON RD (T319)
		0550/0000	LENGTH(AH 3295 BK 1160)
113275 FT		113349 FT	1 0 00656 0 00 0000+00 BUCKINGHAM RD (SR0202 SEG 0220/0000) (SR0202 SEG 0221/0000)
		0540/0000	LENGTH(AH 1160 BK 2574)

DIR: B TOTAL LEN: 29.818 MI. DIST: 06-1 SR: 413  
 LEFT MUN: BUCKINGHAM T RIGHT MUN: BUCKINGHAM T

ROADWAY NAME / SEGMENT	START STATION	END STATION	LENGTH (FT)	DESCRIPTION
BOGARTS TAVERN RD (T401)	0530/2014	0530/2464		TO 0202/0220 SH (CONN)
OLD YORK RD (SR0263 SEG 0191/1969) (SR0263 SEG 0190/1955)	0530/1830	0530/1942		FROM 0263/0191 SH (CONN) OLD YORK RD (SR0263 SEG 0190/1955) (SR0263 SEG 0191/1969)
HUGHESIAN DR (TWP)	0530/1588	0530/1707		018 " DIA CIRC CONCR LEN=0056 INSTALLED UNKN
	0530/1409	0530/1409		024"H 00"W MULT CONCR LEN=0060 INSTALLED UNKN
	110701 FT	0530/0014	110775 FT	BMS EN 09/0413/0530/0000 1 0 00152 0 06 1101+53 LAHASKA CREEK
		0530/0000		BMS BG 09/0413/0530/0000 LENGTH(AH 2574 BK 2326)
	108375 FT	0520/0488	0520/0339	030 " DIA CIRC METAL LEN=0063 INSTALLED 2016 (AAR 855436N)#TRKS 01
		0520/0296	108449 FT	018 " DIA CIRC CONCR LEN=0075 INSTALLED UNKN 1 0 00152 0 06 1077+75 UPPER MOUNTAIN RD (T385)
		0520/0000		LENGTH(AH 2326 BK 1866)
		0510/0914		018 " DIA CIRC CONCR LEN=0045 INSTALLED UNKN
		0510/0142	106583 FT	018 " DIA CIRC METAL LEN=0045 INSTALLED UNKN
1 0 00152 0 06 1059+28 UPPER MOUNTAIN RD (T385)	0510/0000	0510/0000		LENGTH(AH 1866 BK 2602) 018 " DIA CIRC CONCR



DIR: B TOTAL LEN: 29.818 MI. DIST: 06-1 SR: 413  
 LEFT MUN: BUCKINGHAM T RIGHT MUN: BUCKINGHAM T

Segment ID	Location	Start Station	End Station	Length (FT)	Material / Notes
					0500/1962 LEN=0010 INSTALLED 2019
1 0 00152 0 06 1033+23	LOWER MOUNTAIN RD (T383)	103907	103907	0500/0000	024 " DIA CIRC CONCR LEN=0055 INSTALLED 2018 LOWER MOUNTAIN RD (T383)
					0500/0412 103981 FT
					0500/0000 LENGTH(AH 2602 BK 2946) 018 " DIA CIRC CONCR
					0490/2352 LEN=0045 INSTALLED UNKN
1 0 00152 0 06 1003+44	BUCKINGHAM SPRINGS RD (TWP)	100961	100961	0490/0000	101035 FT
					0490/0000 LENGTH(AH 2946 BK 2834) 018 " DIA CIRC CONCR
					0480/2261 LEN=0060 INSTALLED UNKN
1 0 00152 0 06 0975+23	NEW HOPE RD (SR2093 SEG 0030/3180)	098127	098127	0480/0000	018 " DIA CIRC METAL LEN=0030 INSTALLED UNKN 018"H 12"W ELLIP METAL LEN=0036 INSTALLED UNKN
					0480/0154 098201 FT
					0480/0023 098201 FT
					0480/0000 LENGTH(AH 2834 BK 2594)
1 0 00152 0 06 0949+32	SMITH RD	095533	095533	0470/0000	024 " DIA CIRC CONCR LEN=0050 INSTALLED UNKN NEW RD (T335)
					0470/0970 0470/0849
					0470/0212 095607 FT
					024 " DIA CIRC CONCR LEN=0060 INSTALLED UNKN

DIR: B TOTAL LEN: 29.818 MI. DIST: 06-1 SR: 413  
 LEFT MUN: BUCKINGHAM T RIGHT MUN: BUCKINGHAM T

Stationing	Notes	Stationing	Notes
(T373) 0470/0000	==	0470/0000	LENGTH(AH 2594 BK 3054)
092479 FT		092553 FT	1 0 00152 0 06 0918+82 PINEVILLE RD (SR2101 SEG 0010/0000) BUCKINGHAM WRIGHTSTOWN T
TOWNSHIP LINE RD (SR2115 SEG 0034/1556) 0460/0000	==	0460/0000	LENGTH(AH 3054 BK 1930) PINE LN (SR2115 SEG 0050/0000) 018 " DIA CIRC CONCR
		0440/1642	LEN=0030 INSTALLED UNKN
		0440/1616	
090549 FT		090623 FT	1 0 00152 0 06 0899+52 LENGTH(AH 1930 BK 2286) 018 " DIA CIRC CONCR
FOXHILL DR (T401) 0434/1735	==	0440/0000	LEN=0035 INSTALLED UNKN
		0434/2209	
088263 FT		088337 FT	0 0 00000 0 00 0000+00 PARSONS LN (T411)
		0434/0000	LENGTH(AH 2286 BK 2142)
		0430/0895	024"H 18"W ELLIP CONC LEN=0035 INSTALLED UNKN
086121 FT		086195 FT	1 0 00152 0 06 0855+13 WINDY BUSH RD (SR0232 SEG 0190/0000)
SECOND STREET PK (SR0232 SEG 0190/0000) 0430/0000	==	0430/0000	LENGTH(AH 2142 BK 1883) 018 " DIA CIRC CONCR

EXTRACT DATE: 12/21/2020  
PRINT DATE: 12/23/2020

ROADWAY MANAGEMENT SYSTEM  
SLD COUNTY/SR - ANNUAL PRINT

PAGE NUMBER: 279  
COUNTY: BUCKS

DIR: B TOTAL LEN: 29.818 MI.  
LEFT MUN: WRIGHTSTOWN T

DIST: 06-1 SR: 413  
RIGHT MUN: WRIGHTSTOWN T

OLD ANCHOR RD  
(T389)

0420/1029

---|--- 0420/1493 LEN=0045 INSTALLED UNKN  
018 "DIA CIRC CONCR  
---|--- 0420/1180 LEN=0042 INSTALLED UNKN  
==  
---|--- 0420/0700 018 "DIA CIRC CONCR  
LEN=0042 INSTALLED UNKN  
---|--- 0420/0404 018 "DIA CIRC CONCR  
LEN=0045 INSTALLED UNKN  
---|--- 0420/0025 018 "DIA CIRC CONCR  
LEN=0040 INSTALLED UNKN  
084238 FT 084312 FT 1 0 00152 0 06 0833+16  
MIDLAND RD  
(T374)  
== 5 0420/0000 LENGTH(AH 1883 BK 2381)

1 0 00152 0 06 0812+19 081857 FT  
WRENWOOD WY  
(T379)

0410/0000

---|--- 0410/0974 018 "DIA CIRC CONCR  
LEN=0036 INSTALLED UNKN  
081931 FT  
== 5 0410/0000 LENGTH(AH 2381 BK 2869)  
018 "DIA CIRC CONCR  
---|--- 0390/2847 LEN=0020 INSTALLED UNKN

PENNS PARK RD  
(T369)

0390/1216

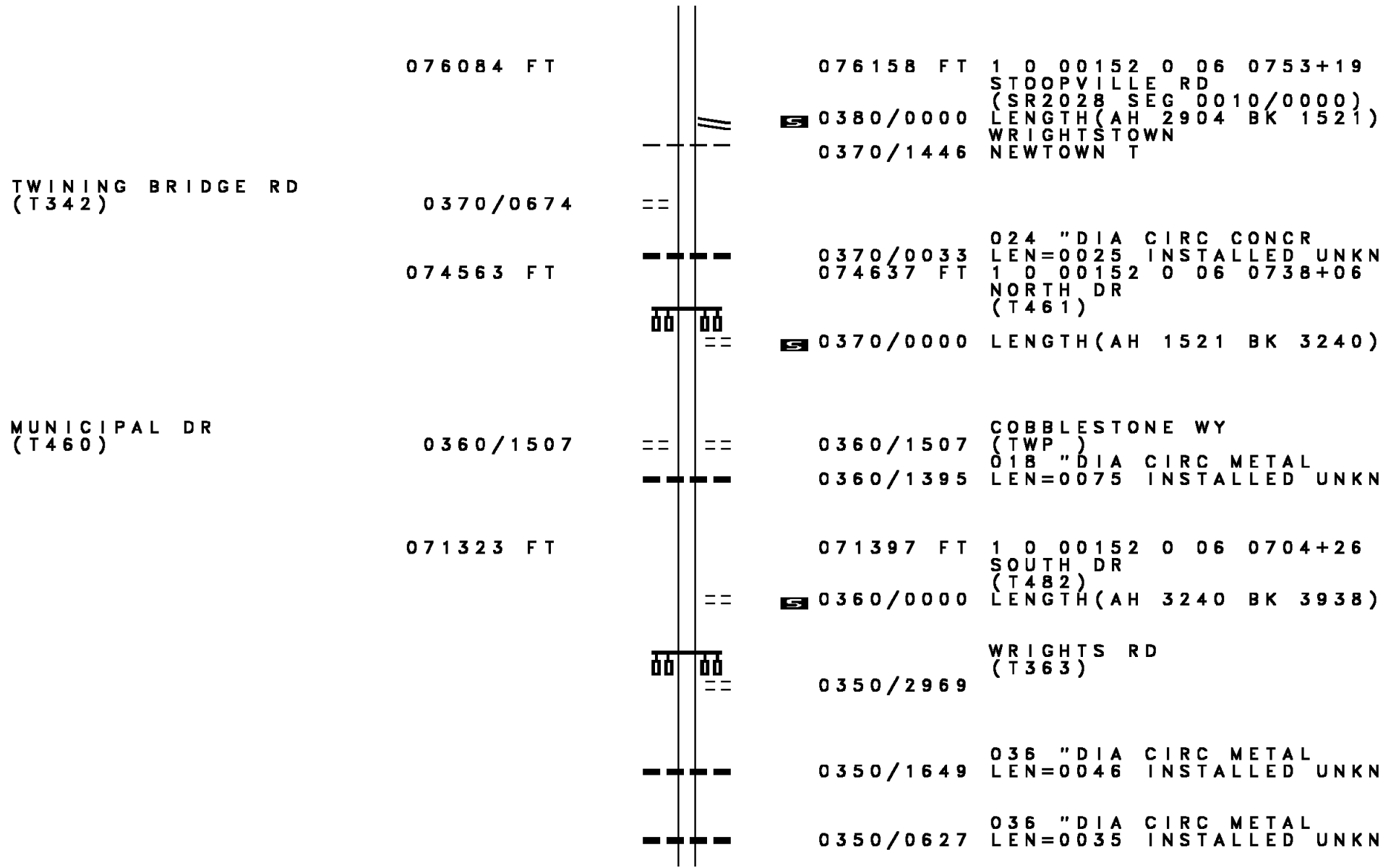
==  
---|--- 0390/2192 BROWNSBURG RD  
(T367)  
030 "DIA CIRC CONCR  
---|--- 0390/1790 LEN=0034 INSTALLED UNKN

1 0 00152 0 06 0783+41 078988 FT  
WORTHINGTON MILL RD  
(SR2081 SEG 0060/0000)

0390/0000

---|--- 0390/0012 018 "DIA CIRC CONCR  
LEN=0020 INSTALLED UNKN  
WRIGHTSTOWN  
079062 FT (SR2081 SEG 0060/0000)  
== 5 0390/0000 LENGTH(AH 2869 BK 2904)  
024 "DIA CIRC CONCR  
---|--- 0380/2730 LEN=0040 INSTALLED UNKN  
---|--- 0380/2045 018 "DIA CIRC METAL  
LEN=0040 INSTALLED UNKN

DIR: B TOTAL LEN: 29.818 MI. DIST: 06-1 SR: 413  
 LEFT MUN: WRIGHTSTOWN T RIGHT MUN: WRIGHTSTOWN T



076084 FT

076158 FT 1 0 00152 0 06 0753+19  
 STOOPVILLE RD  
 (SR2028 SEG 0010/0000)  
 LENGTH(AH 2904 BK 1521)  
 WRIGHTSTOWN  
 NEWTOWN T

TWINING BRIDGE RD  
 (T342)

0370/0674

0380/0000  
 0370/1446

074563 FT

0370/0033 024 " DIA CIRC CONCR  
 LEN=0025 INSTALLED UNKN  
 074637 FT 1 0 00152 0 06 0738+06  
 NORTH DR  
 (T461)

MUNICIPAL DR  
 (T460)

0360/1507

0370/0000 LENGTH(AH 1521 BK 3240)

0360/1507 COBBLESTONE WY  
 (TWP )  
 0360/1395 018 " DIA CIRC METAL  
 LEN=0075 INSTALLED UNKN

071323 FT

071397 FT 1 0 00152 0 06 0704+26  
 SOUTH DR  
 (T482)  
 0360/0000 LENGTH(AH 3240 BK 3938)

0350/2969 WRIGHTS RD  
 (T363)

0350/1649 036 " DIA CIRC METAL  
 LEN=0046 INSTALLED UNKN

0350/0627 036 " DIA CIRC METAL  
 LEN=0035 INSTALLED UNKN

DIR: B TOTAL LEN: 29.818 MI. DIST: 06-1 SR: 413  
 LEFT MUN: NEWTOWN T RIGHT MUN: NEWTOWN T

Stationing	Description	Length	Material	Notes
0666+89	CHATHAM PL (T470)	067385 FT		
0350/0000				LENGTH(AH 3938 BK 1389)
0653+00	MAPLE LN (TWP)	065996 FT		
0340/0547				
0653+00	CLOVERLEE LN (T381)	065996 FT		
0340/0000				LENGTH(AH 1389 BK 1537)
0634+78	VALLEY VIEW WY (T541)	064533 FT		
0330/1151				
0330/0777			018 "DIA CIRC METAL	LEN=0060 INSTALLED UNKN
0330/0203			018 "DIA CIRC CONCR	LEN=0085 INSTALLED UNKN
0330/0189			OLD DURHAM RD	(T474)
064459 FT				
064533 FT				
0330/0000				LENGTH(AH 1537 BK 2161)
0321/2090	TO 0413/0321 SH (CONN)			
0320/1896			018 "DIA CIRC CONCR	LEN=0078 INSTALLED UNKN
0321/1857	DURHAM RD (SR0532 SEG 0184/0000)			DURHAM RD (SR0532 SEG 0184/0000)
0320/1857				NC DU RHAM RD
0320/1783			030 "DIA CIRC CONCR	LEN=0090 INSTALLED UNKN
0321/1758	024 "DIA CIRC CONCR			
0321/1651	LEN=0036 INSTALLED UNKN			
	FROM 0413/0321 SH (CONN)			
0321/0870	024 "DIA CIRC CONCR			
0320/0868	LEN=0036 INSTALLED UNKN			036 "DIA CIRC CONCR
				LEN=0060 INSTALLED UNKN
0321/0440	024 "DIA CIRC CONCR			
	LEN=0036 INSTALLED UNKN			
0320/0435				018 "DIA CIRC CONCR
0320/0216				LEN=0050 INSTALLED UNKN
				FROM 0413/0310 SH (CONN)
0320/0032				036 "DIA CIRC CONCR
062372 FT				LEN=0090 INSTALLED UNKN
062306 FT	0 0 00000 0 00 0000+00			
	SWAMP RD (SR2036 SEG 0084/0815)			
				0 0 00000 0 00 0000+00
				SWAMP RD (SR2036 SEG 0085/0818)

EXTRACT DATE: 12/21/2020  
PRINT DATE: 12/23/2020

ROADWAY MANAGEMENT SYSTEM  
SLD COUNTY/SR - ANNUAL PRINT

PAGE NUMBER: 276  
COUNTY: BUCKS

DIR: B TOTAL LEN: 29.818 MI.  
LEFT MUN: NEWTOWN T

DIST: 06-1 SR: 413  
RIGHT MUN: NEWTOWN T

(SR2036 SEG 0085/0818)  
STATE PARK RD  
(PARK)

LENGTH(AH 2153 BK 2694) 0321/0000

BMS EN 09/0413/0310/1586 0311/1628  
1 0 01141 0 00 0011+26  
GREEN LANE (T344)  
BMSBG 09/0413/0310/1586 0311/1586

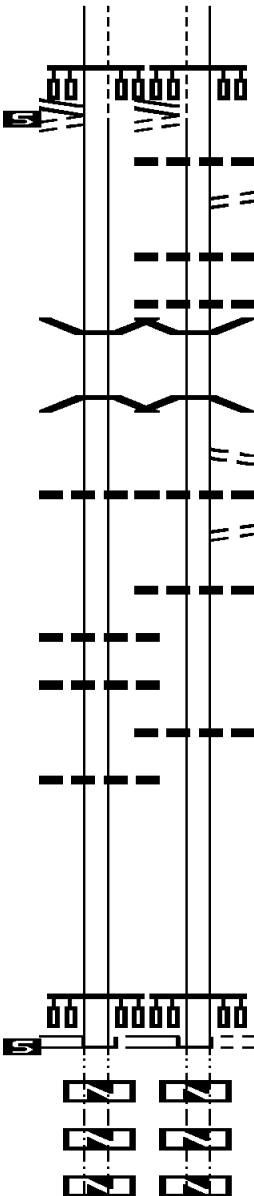
024 "DIA CIRC CONCR  
LEN=0065 INSTALLED UNKN 0311/1230

024 "DIA CIRC CONCR  
LEN=0065 INSTALLED UNKN 0311/0858  
018 "DIA CIRC CONCR  
LEN=0060 INSTALLED UNKN 0311/0740

018 "DIA CIRC CONCR  
LEN=0060 INSTALLED UNKN 0311/0552  
1 0 01141 0 00 0027+19 059612 FT  
NC NEWTOWN BP

RICHBORO RD  
(T564)  
RICHBORO RD  
(SR0332 SEG 0192/0000)  
(SR0332 SEG 0193/0000)

INTER-BK NEWTOWN BP  
(SR0332 SEG 0193/0000)  
LTH AH 002694 BK 002168 0311/0000  
059612 FT  
LTH AH 002168 BK 002166 7301/0000  
059612 FT  
LTH AH 002166 BK 002166 7291/0000  
059612 FT  
LTH AH 002166 BK 000904 7281/0000



(SR2036 SEG 0084/0815)  
STATE PARK RD  
(PARK)

LENGTH(AH 2161 BK 2743) 0320/0000

0310/2455  
0310/2361  
0310/2215

0310/1679  
0310/1628

0310/1586  
0310/1234

0310/1230  
0310/1074

0310/0920

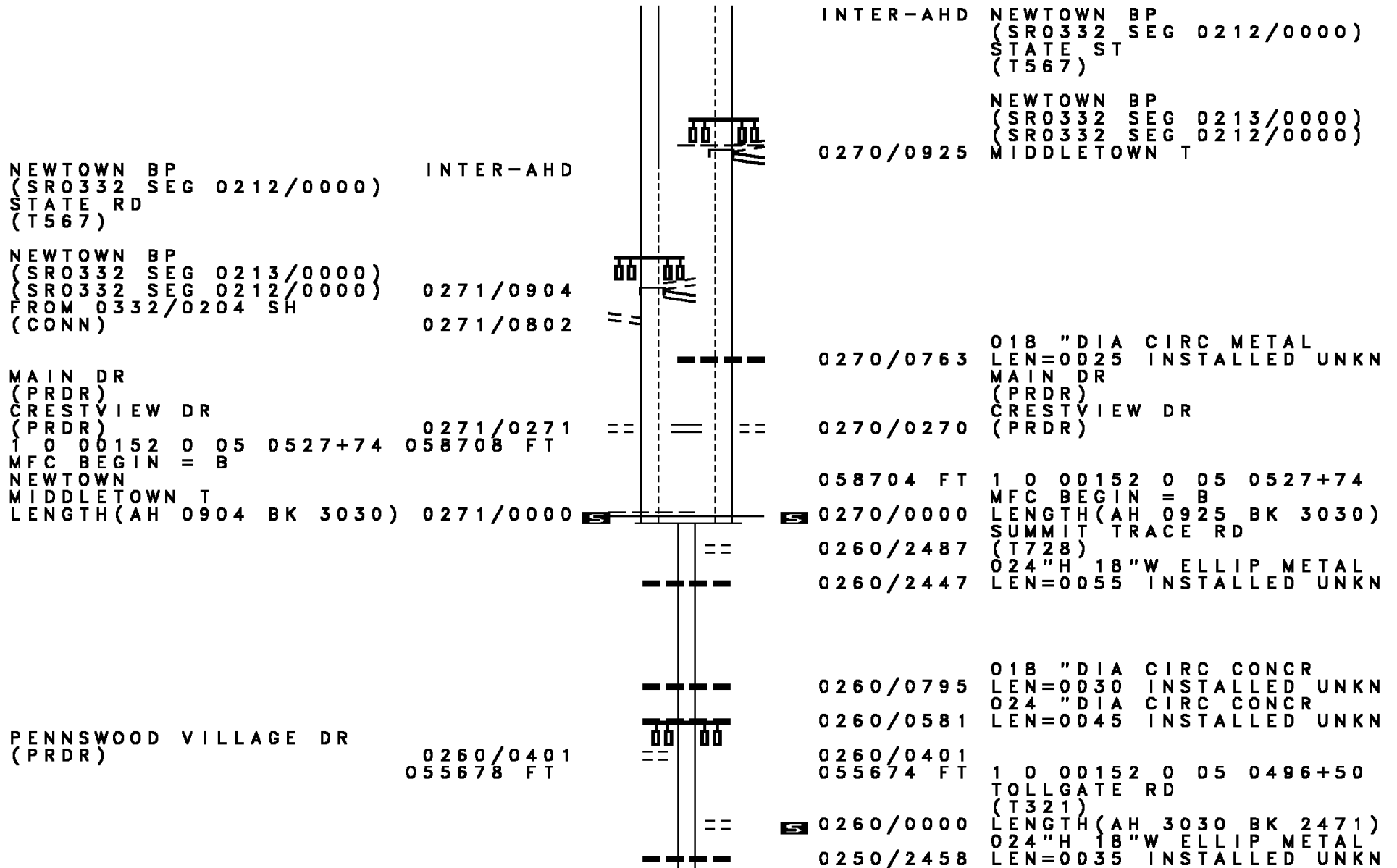
0310/0703

059629 FT 1 0 01141 0 00 0027+19  
NC NEWTOWN BP

RICHBORO RD  
(T564)  
RICHBORO RD  
(SR0332 SEG 0193/0000)  
(SR0332 SEG 0192/0000)

INTER-BK NEWTOWN BP  
(SR0332 SEG 0193/0000)  
LTH AH 002743 BK 002168 0310/0000  
059629 FT  
LTH AH 002168 BK 002166 7300/0000  
059629 FT  
LTH AH 002166 BK 002166 7290/0000  
059629 FT  
LTH AH 002166 BK 000925 7280/0000

DIR: B TOTAL LEN: 29.818 MI. DIST: 06-1 SR: 413  
 LEFT MUN: NEWTOWN T RIGHT MUN: NEWTOWN T



DIR: B TOTAL LEN: 29.818 MI. DIST: 06-1 SR: 413  
 LEFT MUN: MIDDLETOWN T RIGHT MUN: MIDDLETOWN T

Address	Stationing	Notes	Material	Length	Start Station	End Station
GREEN VALLEY RD (T616)	0250/2172	==				
		---	018 "DIA CIRC CONCR	LEN=0042	0250/1745	INSTALLED UNKN
ALBERTS WY (T695)	0250/1467	==				
		---	036 "DIA CIRC CONCR	LEN=0065	0250/1464	INSTALLED UNKN
			(APRA) ST MARYS HOSPITA			
			ST MARYS BL			
			(PRDR)			
		POE			0250/0854	
		---	018 "DIA CIRC METAL	LEN=0065	0250/0500	INSTALLED UNKN
053207 FT			1 0 00152 0 05 0472+39		053203 FT	
			SUNNY HILL DR			
			(T664)			
		==	LENGTH(AH 2471 BK 3363)		0250/0000	
		---	030 "DIA CIRC CONCR	LEN=0050	0240/2951	INSTALLED UNKN
HAMPTON DR (T746)	0240/2538	==				
WINDHAM DR (T694)	0240/1858	==				
		==			0240/1531	TAYLOR DR (T482)
HEATONS MILL DR (T833)	0240/0908	==				
					0240/0120	BMS EN 09/0413/0240/0053
						0 0 00000 0 00 0000+00
						CORE CREEK
					0240/0053	BMSBG 09/0413/0240/0053
049844 FT					049840 FT	1 0 00152 0 05 0437+47
						NC NEWTOWN LANGHORNE RD
						BRIDGETOWN PK
						(SR2010 SEG 0060/0000)
		==	LENGTH(AH 3363 BK 1345)		0240/0000	
		---	018 "DIA CIRC CONCR	LEN=0050	0234/1306	INSTALLED UNKN
		---	018 "DIA CIRC CONCR	LEN=0040	0234/0768	INSTALLED UNKN
		---	018 "DIA CIRC METAL	LEN=0050	0234/0681	INSTALLED UNKN
048499 FT					048495 FT	0 0 00000 0 00 0000+00



DIR: B TOTAL LEN: 29.818 MI. DIST: 06-1 SR: 413  
 LEFT MUN: MIDDLETOWN T RIGHT MUN: MIDDLETOWN T

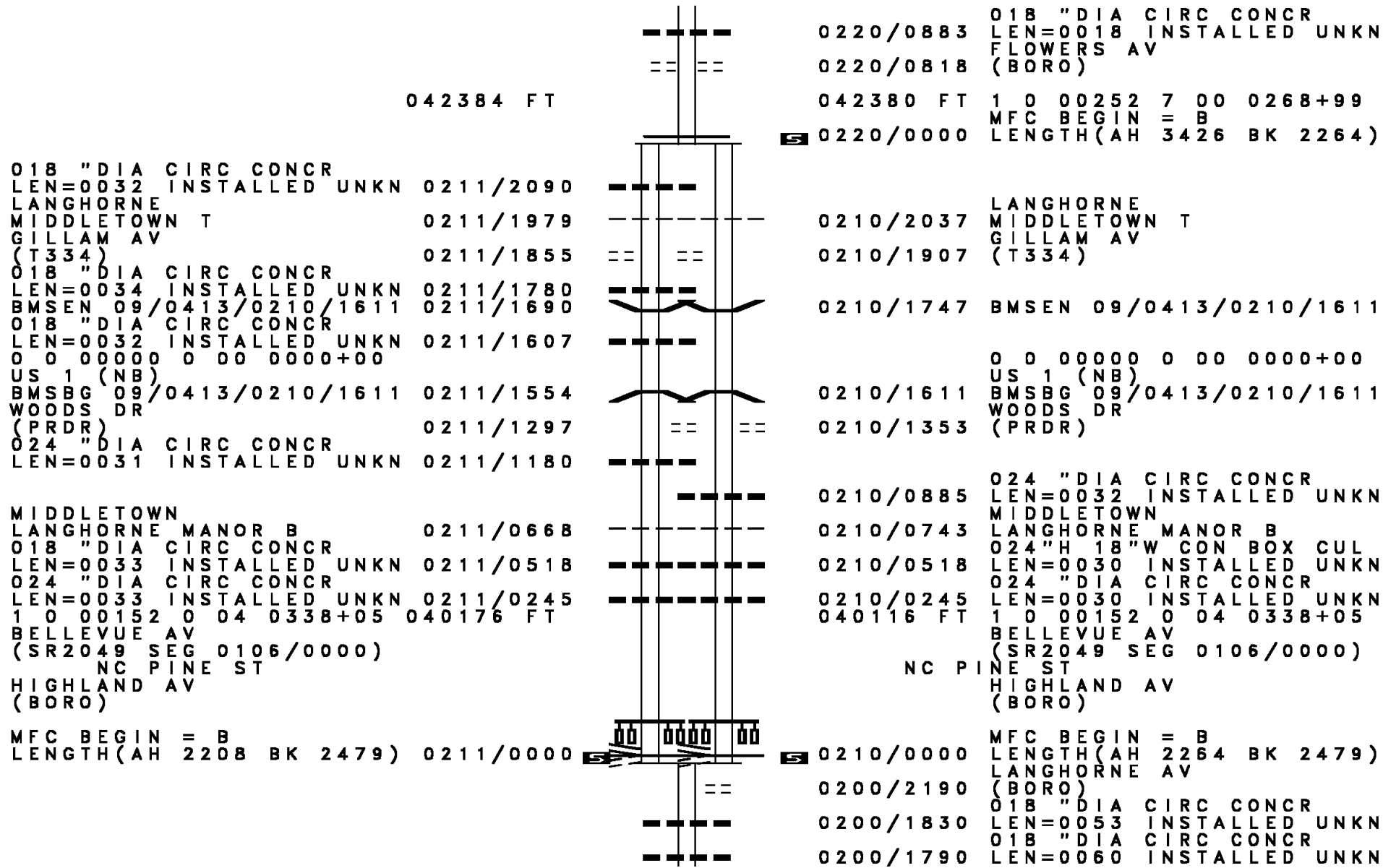
SUMMIT AV  
(BORO)

0230/0441  
045810 FT

RICHARDSON AV  
(SR2066 SEG 0020/1742) 0220/1162

==	5	0234/0000	OLD MILL DR (T764) LENGTH(AH 1345 BK 2689) BRANCH NESHAMINY CREEK STRUCTURE LENGTH 12 FT BMSID 09/0413/0230/2371
<--->		0230/2371	
---		0230/1712	036 " DIA CIRC CONCR LEN=0065 INSTALLED UNKN
--- ---		0230/1569	CONSOLIDATED RAIL CORPO OVERPASS IS RR X-ING
--- ---		0230/1342	CONSOLIDATED RAIL CORPO OVERPASS IS RR X-ING
---		0230/1292	018 " DIA CIRC CONCR LEN=0045 INSTALLED UNKN
---		0230/1107	030 " DIA CIRC CONCR LEN=0065 INSTALLED UNKN
---		0230/1032	015 " DIA CIRC METAL LEN=0040 INSTALLED UNKN
---		0230/0741	MIDDLETOWN LANGHORNE B
==		0230/0561	SUMMIT AV (T404)
---		0230/0383	018 " DIA CIRC METAL LEN=0041 INSTALLED UNKN
---		045806 FT	1 0 00152 0 05 0397+69 WINCHESTER AV (SR2049 SEG 0120/0000)
==	5	0230/0000	LENGTH(AH 2689 BK 3426) 024 " DIA CIRC CONCR
---		0220/3396	LEN=0030 INSTALLED UNKN MARSHALL AV
==		0220/3019	(BORO)
---		0220/2401	018 " DIA CIRC CONCR LEN=0042 INSTALLED UNKN WATSON AV
==		0220/2378	(BORO)
---		0220/2366	018 " DIA CAST IRON LEN=0033 INSTALLED UNKN
--- ---		0220/1567	MAPLE AV (SR0213 SEG 0110/0000)
---		0220/1162	018 "H 12"W ELLIP METAL LEN=0013 INSTALLED UNKN RICHARDSON AV (BORO)

DIR: B TOTAL LEN: 29.818 MI. DIST: 06-1 SR: 413  
 LEFT MUN: LANGHORNE B RIGHT MUN: LANGHORNE B



018 "DIA CIRC CONCR  
 LEN=0032 INSTALLED UNKN 0211/2090  
 LANGHORNE  
 MIDDLETOWN T 0211/1979  
 GILLAM AV 0211/1855  
 (T334)  
 018 "DIA CIRC CONCR  
 LEN=0034 INSTALLED UNKN 0211/1780  
 BMSSEN 09/0413/0210/1611 0211/1690  
 018 "DIA CIRC CONCR  
 LEN=0032 INSTALLED UNKN 0211/1607  
 0 0 00000 0 00 0000+00  
 US 1 (NB)  
 BMSBG 09/0413/0210/1611 0211/1554  
 WOODS DR  
 (PRDR) 0211/1297  
 024 "DIA CIRC CONCR  
 LEN=0031 INSTALLED UNKN 0211/1180  
  
 MIDDLETOWN  
 LANGHORNE MANOR B 0211/0668  
 018 "DIA CIRC CONCR  
 LEN=0033 INSTALLED UNKN 0211/0518  
 024 "DIA CIRC CONCR  
 LEN=0033 INSTALLED UNKN 0211/0245  
 1 0 00152 0 04 0338+05 040176 FT  
 BELLEVUE AV  
 (SR2049 SEG 0106/0000)  
 NC PINE ST  
 HIGHLAND AV  
 (BORO)

MFC BEGIN = B  
 LENGTH(AH 2208 BK 2479) 0211/0000

0220/0883 018 "DIA CIRC CONCR  
 LEN=0018 INSTALLED UNKN  
 FLOWERS AV  
 (BORO)  
 0220/0818  
 042380 FT 1 0 00252 7 00 0268+99  
 MFC BEGIN = B  
 0220/0000 LENGTH(AH 3426 BK 2264)  
  
 0210/2037 LANGHORNE  
 MIDDLETOWN T  
 0210/1907 GILLAM AV  
 (T334)  
 0210/1747 BMSSEN 09/0413/0210/1611  
  
 0 0 00000 0 00 0000+00  
 US 1 (NB)  
 0210/1611 BMSBG 09/0413/0210/1611  
 WOODS DR  
 (PRDR) 0210/1353  
  
 0210/0885 024 "DIA CIRC CONCR  
 LEN=0032 INSTALLED UNKN  
 MIDDLETOWN  
 0210/0743 LANGHORNE MANOR B  
 024"H 18"W CON BOX CUL  
 0210/0518 LEN=0030 INSTALLED UNKN  
 024 "DIA CIRC CONCR  
 0210/0245 LEN=0030 INSTALLED UNKN  
 040116 FT 1 0 00152 0 04 0338+05  
 BELLEVUE AV  
 (SR2049 SEG 0106/0000)  
 NC PINE ST  
 HIGHLAND AV  
 (BORO)  
  
 0210/0000 MFC BEGIN = B  
 LENGTH(AH 2264 BK 2479)  
 LANGHORNE AV  
 (BORO)  
 0200/2190  
 0200/1830 018 "DIA CIRC CONCR  
 LEN=0053 INSTALLED UNKN  
 018 "DIA CIRC CONCR  
 0200/1790 LEN=0060 INSTALLED UNKN

DIR: B TOTAL LEN: 29.818 MI. DIST: 06-1 SR: 413  
 LEFT MUN: LANGHORNE MANOR B RIGHT MUN: LANGHORNE MANOR B

Street Name	Segment	Length (FT)	Notes
PROSPECT AV (BORO)	0200/1787		
	0200/1539		024 " DIA CIRC CONCR LEN=0060 INSTALLED UNKN
	0200/1338		018 " DIA CIRC CONCR LEN=0033 INSTALLED UNKN
	0200/1315		FAIRVEIW AV (BORO)
	0200/0873		018 " DIA CIRC CONCR LEN=0030 INSTALLED UNKN
	0200/0846		PARK AV (BORO)
	0200/0435		018 " DIA CIRC CONCR LEN=0030 INSTALLED UNKN
ELM AV (BORO)	0200/0395		
	0200/0255		MANOR AV (BORO)
	0200/0210		018 " DIA CIRC CONCR LEN=0030 INSTALLED UNKN
1 0 00152 0 04 0313+21 COMLY AV (SR2008 SEG 0040/3639)	037697 FT	0200/0000	
	037637 FT	0200/0000	LENGTH(AH 2479 BK 0899) LANGHORNE MANOR
		0190/0856	MIDDLETOWN T
		0190/0826	MIDDLETOWN
		0190/0718	PENNDL B (AAR 589958D)#TRKS 04
		0190/0700	015 " DIA CIRC METAL LEN=0035 INSTALLED UNKN
PARK AV (BORO)	0190/0480		
BELLEVUE AV (SR0513 SEG 0140/1413)	0190/0380		
	036798 FT	0190/0030	NC BELLEVUE AV LEGRANDE AV (SR2058 SEG 0011/0000)
		0190/0030	018 " DIA CIRC METAL LEN=0030 INSTALLED UNKN
		036738 FT	1 0 00152 0 04 0304+31 VILLAGE: PENNDL B19047
			NC DURHAM RD
LINCOLN HW (SR2037 SEG 0110/1617)			MFC BEGIN = B
(SR2037 SEG 0111/1606)			PENNDL
DURHAM RD (SR2049 SEG 0100/0852)	0190/0000		MIDDLETOWN T
		0190/0000	LENGTH(AH 0899 BK 0969)
ROBBINS AV (BORO)	0185/0638		
		0184/0646	ROBBINS AV (BORO)
		0184/0534	018 " DIA CIRC CONCR LEN=0048 INSTALLED UNKN

EXTRACT DATE: 12/21/2020  
PRINT DATE: 12/23/2020

ROADWAY MANAGEMENT SYSTEM  
SLD COUNTY/SR - ANNUAL PRINT

PAGE NUMBER: 270  
COUNTY: BUCKS

DIR: B TOTAL LEN: 29.818 MI.  
LEFT MUN: MIDDLETOWN T

DIST: 06-1 SR: 413  
RIGHT MUN: MIDDLETOWN T

LINDEN AV  
(BORO) 0185/0329 == ==  
LEGRANDE AV  
(SR2058 SEG 0011/0857) 0185/0011  
BMSEN 09/0413/0184/0000 0185/0010  
1 0 00281 0 00 0261+54 035829 FT  
BRANCH OF CHUBB RUN  
BMSBG 09/0413/0184/0000  
LENGTH(AH 0969 BK 3911) 0185/0000  
(APRA) SCRAPPYS AUTO SE 0181/3550

018 "DIA CIRC CONCR  
LEN=0030 INSTALLED UNKN 0181/2792  
PENNDDEL-MIDDLETOWN EMS  
(PRDR) 0181/2418

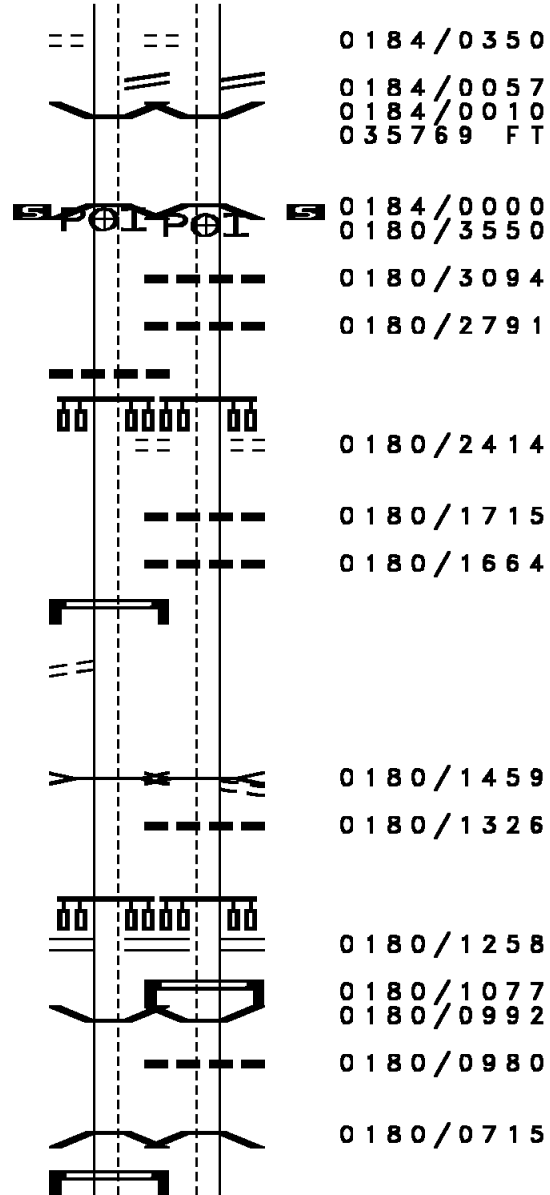
SIGN: CANTILEVER  
BMSID 09/0413/0181/1562 0181/1562  
TO 8007/0250 SH  
(CONN) 0181/1522

MILL CREEK  
STRUCTURE LENGTH 21 FT  
BMSID 09/0413/0180/1459 0181/1465

RAMP A RD  
(SR8007 SEG 0250/0000)  
RAMP B RD  
(SR8007 SEG 0500/1140) 0181/1265

BMSEN 09/0413/0180/0715 0181/1029

0 0 00000 0 00 0000+00  
INTERSTATE 295 (EB)  
BMSBG 09/0413/0180/0715 0181/0752  
SIGN: CANTILEVER  
BMSID 09/0413/0181/0650 0181/0650



0184/0350  
0184/0057  
0184/0010  
035769 FT  
0184/0000  
0180/3550  
0180/3094  
0180/2791

0180/2414  
0180/1715  
0180/1664

0180/1459  
0180/1326  
0180/1258

0180/1077  
0180/0992  
0180/0980  
0180/0715

LINDEN AV  
(BORO)  
LEGRANDE AV  
(SR2058 SEG 0011/0857)  
BMSEN 09/0413/0184/0000  
1 0 00281 0 00 0261+54  
BRANCH OF CHUBB RUN  
BMSBG 09/0413/0184/0000  
LENGTH(AH 0969 BK 3903)  
(APRA) SCRAPPYS AUTO SE  
015 "DIA CIRC CONCR  
LEN=0030 INSTALLED UNKN  
018 "DIA CIRC CONCR  
LEN=0030 INSTALLED UNKN

PENNDDEL-MIDDLETOWN EMS  
(PRDR)  
018 "DIA CIRC CONCR  
LEN=0049 INSTALLED UNKN  
024 "DIA CIRC CONCR  
LEN=0030 INSTALLED UNKN

MILL CREEK  
STRUCTURE LENGTH 21 FT  
BMSID 09/0413/0180/1459  
FROM 8007/0500 SH  
(CONN)  
015 "DIA CIRC CONCR  
LEN=0050 INSTALLED UNKN  
RAMP A RD  
(SR8007 SEG 0250/0000)  
RAMP B RD  
(SR8007 SEG 0500/1140)

SIGN: CANTILEVER  
BMSID 09/0413/0180/1077  
BMSEN 09/0413/0180/0715  
018 "DIA CIRC CONCR  
LEN=0085 INSTALLED UNKN  
0 0 00000 0 00 0000+00  
INTERSTATE 295 (EB)  
BMSBG 09/0413/0180/0715

DIR: B TOTAL LEN: 29.818 MI. DIST: 06-1 SR: 413  
 LEFT MUN: MIDDLETOWN T RIGHT MUN: MIDDLETOWN T

RAMP D RD (SR8007 SEG 0010/1345)			RAMP D RD (SR8007 SEG 0010/1345)
RAMP C RD (SR8007 SEG 0750/0000)			RAMP C RD (SR8007 SEG 0750/0000)
018 "DIA CIRC CONCR LEN=0050 INSTALLED UNKN	0181/0557		0180/0550
FROM 8007/0010 SH (CONN)	0181/0476		0180/0453
	0181/0347		0180/0279
TO 0413/0170 SH (CONN)	0181/0243		0180/0179
1 0 00281 0 00 0300+25 031918 FT FLOWERS MILL RD (T823) NC LINCOLN HW			031866 FT SIGN: CANTILEVER BMSID 09/0413/0180/0179 1 0 00281 0 00 0300+25 VILLAGE: MIDDLETWN19047 FLOWERS MILL RD (T823) NC LINCOLN HW
LINCOLN HW (SR2037 SEG 0121/0000) (SR2037 SEG 0120/0000) MFC BEGIN = B LENGTH(AH 3911 BK 3347)	0181/0000		0180/0000
FROM 0413/0181 SH (CONN)	0170/3130		0170/3198
			0170/2620
NEW RODGERS PZ (PRDR)	0170/1555		0170/2076
			0170/1555
			0170/1234
			0170/1083
			0170/1055
SYCAMORE RIDGE DR (T851)	0170/0608		0170/0489
			0170/0322
			036"H 24"W ELLIP METAL LEN=0078 INSTALLED UNKN 036"H 24"W ELLIP METAL LEN=0070 INSTALLED UNKN

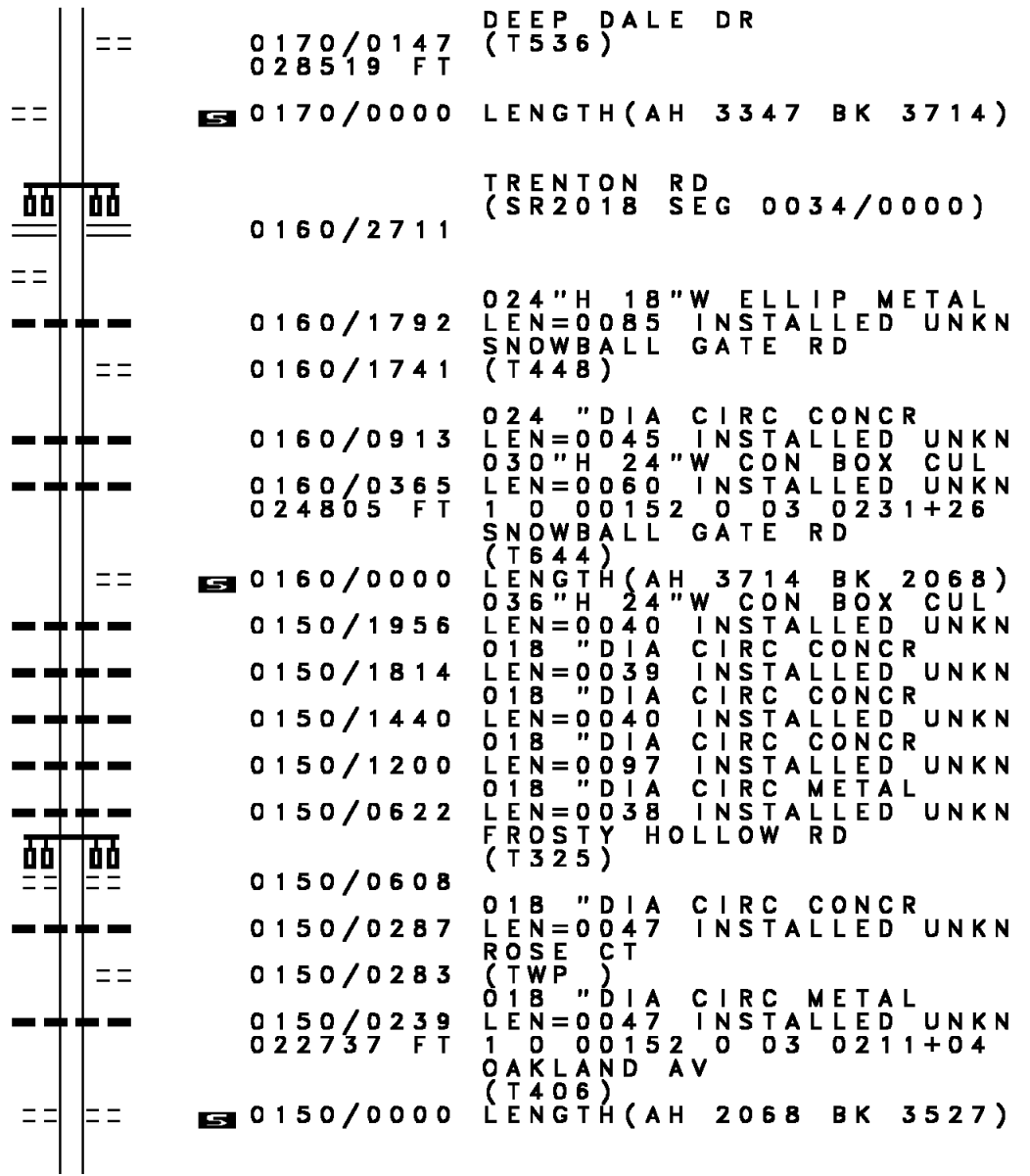
DIR: B TOTAL LEN: 29.818 MI. DIST: 06-1 SR: 413  
 LEFT MUN: MIDDLETOWN T RIGHT MUN: MIDDLETOWN T

1 0 00152 0 03 0268+96 028571 FT  
 DEEP DALE DR  
 (T532) 0170/0000

BELLE AIRE DR  
 (T848) 0160/2117

024857 FT

022789 FT



0170/0147 DEEP DALE DR  
 028519 FT (T536)  
 5 0170/0000 LENGTH(AH 3347 BK 3714)  
 0160/2711 TRENTON RD  
 (SR2018 SEG 0034/0000)  
 0160/1792 024"H 18"W ELLIP METAL  
 LEN=0085 INSTALLED UNKN  
 SNOWBALL GATE RD  
 (T448)  
 0160/0913 024 " DIA CIRC CONCR  
 LEN=0045 INSTALLED UNKN  
 030"H 24"W CON BOX CUL  
 0160/0365 LEN=0060 INSTALLED UNKN  
 024805 FT 1 0 00152 0 03 0231+26  
 SNOWBALL GATE RD  
 (T644)  
 5 0160/0000 LENGTH(AH 3714 BK 2068)  
 036"H 24"W CON BOX CUL  
 0150/1956 LEN=0040 INSTALLED UNKN  
 018 " DIA CIRC CONCR  
 0150/1814 LEN=0039 INSTALLED UNKN  
 018 " DIA CIRC CONCR  
 0150/1440 LEN=0040 INSTALLED UNKN  
 018 " DIA CIRC CONCR  
 0150/1200 LEN=0097 INSTALLED UNKN  
 018 " DIA CIRC METAL  
 0150/0622 LEN=0038 INSTALLED UNKN  
 FROSTY HOLLOW RD  
 (T325)  
 0150/0608 018 " DIA CIRC CONCR  
 LEN=0047 INSTALLED UNKN  
 ROSE CT  
 (TWP)  
 0150/0287 018 " DIA CIRC METAL  
 LEN=0047 INSTALLED UNKN  
 022737 FT 1 0 00152 0 03 0211+04  
 OAKLAND AV  
 (T406)  
 5 0150/0000 LENGTH(AH 2068 BK 3527)

DIR: B TOTAL LEN: 29.818 MI. DIST: 06-1 SR: 413  
 LEFT MUN: MIDDLETOWN T RIGHT MUN: MIDDLETOWN T

FOXWOOD MANOR APTS  
 (PRDR)

0140/1095

019262 FT

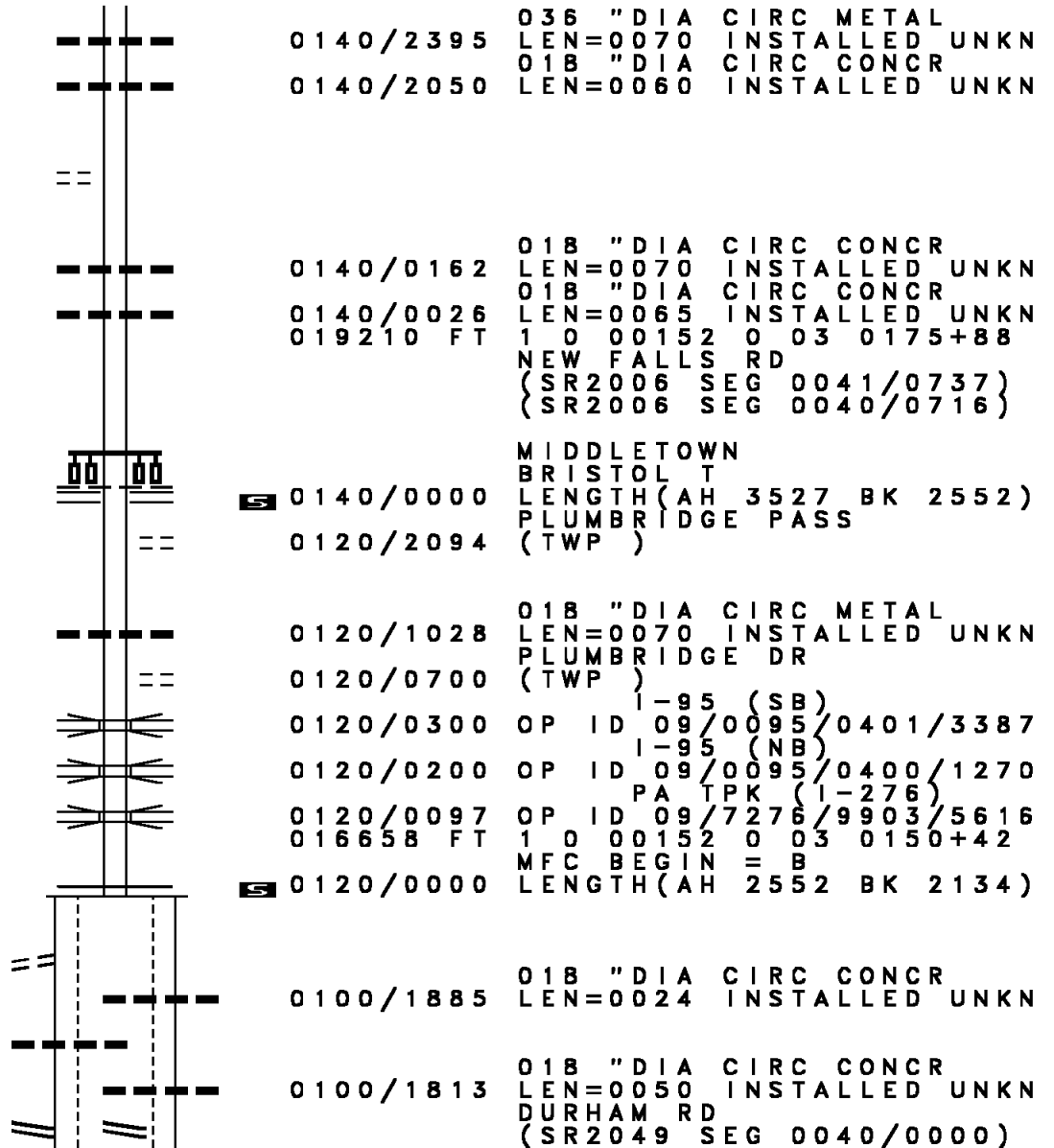
016710 FT

TO 2049/0040 SH  
 (CONN)

0101/1899

018 "DIA CIRC CONCR  
 LEN=0030 INSTALLED UNKN 0101/1882

DURHAM RD  
 (SR2049 SEG 0040/0000)



DIR: B TOTAL LEN: 29.818 MI. DIST: 06-1 SR: 413  
 LEFT MUN: BRISTOL T RIGHT MUN: BRISTOL T

BATH RD  
 (SR2049 SEG 0040/0000) 0101/1705

018 "DIA CIRC CONCR  
 LEN=0036 INSTALLED UNKN 0101/1519

FORD RD  
 (TWP ) 0101/0573

018 "DIA CIRC CONCR  
 LEN=0036 INSTALLED UNKN 0101/0482

018 "DIA CIRC CONCR  
 LEN=0036 INSTALLED UNKN 0101/0281

018 "DIA CIRC CONCR  
 LEN=0036 INSTALLED UNKN 0101/0072  
 2 0 09113 0 00 0088+59 014583 FT  
 LENGTH(AH 2127 BK 1805) 0101/0000

018 "DIA CIRC CONCR  
 LEN=0036 INSTALLED UNKN 0091/1662

018 "DIA CIRC CONCR  
 LEN=0036 INSTALLED UNKN 0091/1460

018 "DIA CIRC CONCR  
 LEN=0036 INSTALLED UNKN 0091/1448

018 "DIA CIRC CONCR  
 LEN=0036 INSTALLED UNKN 0091/1120

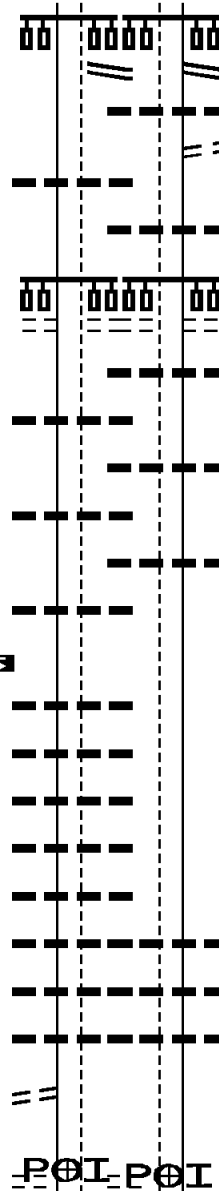
018 "DIA CIRC CONCR  
 LEN=0036 INSTALLED UNKN 0091/1112

018 "DIA CIRC CONCR  
 LEN=0036 INSTALLED UNKN 0091/0780

018 "DIA CIRC CONCR  
 LEN=0036 INSTALLED UNKN 0091/0632

018 "DIA CIRC CONCR  
 LEN=0036 INSTALLED UNKN 0091/0484

LC TO WHARTON RD  
 (TWP ) 0091/0127  
 2 0 09113 0 00 0069+65 012778 FT  
 (APRA) KEYSTONE INDUSTR  
 WHARTON RD  
 (TWP )



0100/1694 BATH RD  
 (SR2049 SEG 0040/0000)  
 0100/1529 018 "DIA CIRC CONCR  
 LEN=0050 INSTALLED UNKN  
 TO 2049/0030 SH  
 0100/1509 (CONN)

0100/1411 018 "DIA CIRC CONCR  
 LEN=0036 INSTALLED UNKN

FORD RD  
 (TWP ) 0100/0561

0100/0499 018 "DIA CIRC CONCR  
 LEN=0030 INSTALLED UNKN

0100/0289 018 "DIA CIRC CONCR  
 LEN=0036 INSTALLED UNKN

0100/0082 018 "DIA CIRC CONCR  
 LEN=0033 INSTALLED UNKN

014524 FT 2 0 09113 0 00 0088+59  
 0100/0000 LENGTH(AH 2134 BK 1799)

0090/0780 036 "H 24 "W ELLIP METAL  
 LEN=0070 INSTALLED UNKN

0090/0632 018 "DIA CIRC CONCR  
 LEN=0036 INSTALLED UNKN

0090/0484 018 "DIA CIRC CONCR  
 LEN=0036 INSTALLED UNKN

012725 FT 2 0 09113 0 00 0069+65  
 (APRA) KEYSTONE INDUSTR  
 WHARTON RD  
 (TWP )



EXTRACT DATE: 12/21/2020  
PRINT DATE: 12/23/2020

ROADWAY MANAGEMENT SYSTEM  
SLD COUNTY/SR - ANNUAL PRINT

PAGE NUMBER: 265  
COUNTY: BUCKS

DIR: B TOTAL LEN: 29.818 MI.  
LEFT MUN: BRISTOL T

DIST: 06-1 SR: 413  
RIGHT MUN: BRISTOL T

OLD RODGERS RD  
(TWP )

LENGTH(AH 1805 BK 2467) 0091/0000

018 "DIA CIRC CONCR  
LEN=0036 INSTALLED UNKN 0071/2395  
LC FROM WHARTON RD  
(CONN) 0071/2383

RAMP RD  
(SR8005 SEG 0770/0000) 0071/1701  
RAMP RD  
(SR8005 SEG 0750/0000) 0071/1552

RAMP RD  
(SR8005 SEG 0010/4361) 0071/1526

018 "DIA CIRC CONCR  
LEN=0036 INSTALLED UNKN 0071/1360

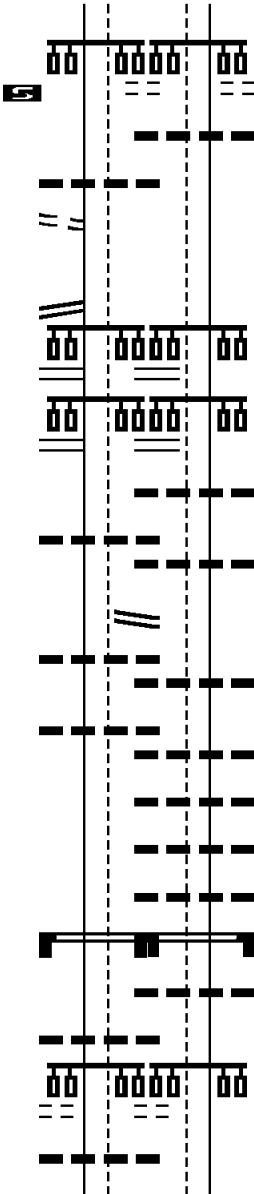
RAMP RD  
(SR8005 SEG 0020/0193) 0071/1306  
018 "DIA CIRC CONCR  
LEN=0036 INSTALLED UNKN 0071/1125

018 "DIA CIRC CONCR  
LEN=0036 INSTALLED UNKN 0071/0873

SIGN: 4 CHORD TRUSS  
BMSID 09/0413/0070/0672 0071/0671

018 "DIA CIRC CONCR  
LEN=0036 INSTALLED UNKN 0071/0580  
ROCKVIEW DR  
(TWP ) 0071/0345

018 "DIA CIRC CONCR  
LEN=0246 INSTALLED UNKN 0071/0182  
018 "DIA CIRC CONCR



OLD RODGERS RD  
(TWP )

LENGTH(AH 1799 BK 2451) 0090/0000  
018 "DIA CIRC CONCR  
LEN=0036 INSTALLED UNKN 0070/2390

RAMP RD  
(SR8005 SEG 0750/0000) 0070/1538

RAMP RD  
(SR8005 SEG 0010/4361) 0070/1501

018 "DIA CIRC CONCR  
LEN=0036 INSTALLED UNKN 0070/1378

018 "DIA CIRC CONCR  
LEN=0050 INSTALLED UNKN 0070/1360

018 "DIA CIRC CONCR  
LEN=0050 INSTALLED UNKN 0070/1125

018 "DIA CIRC CONCR  
LEN=0036 INSTALLED UNKN 0070/0873

018 "DIA CIRC CONCR  
LEN=0036 INSTALLED UNKN 0070/0777

018 "DIA CIRC CONCR  
LEN=0050 INSTALLED UNKN 0070/0760

018 "DIA CIRC CONCR  
LEN=0050 INSTALLED UNKN 0070/0685

SIGN: 4 CHORD TRUSS  
BMSID 09/0413/0070/0672 0070/0672

018 "DIA CIRC CONCR  
LEN=3600 INSTALLED UNKN 0070/0580

018 "DIA CIRC CONCR  
LEN=3600 INSTALLED UNKN 0070/0342

ROCKVIEW DR  
(TWP )

DIR: B TOTAL LEN: 29.818 MI. DIST: 06-1 SR: 413  
 LEFT MUN: BRISTOL T RIGHT MUN: BRISTOL T

Item Description	Start Station	End Station	Item Description	Start Station	End Station
LEN=0036 INSTALLED UNKN	0071/0180	0070/0180	018 "DIA CIRC CONCR	0070/0180	0070/0180
DMS SIGN STRUCTURE	0071/0051	0070/0055	LEN=0005 INSTALLED UNKN	0070/0055	0070/0055
BMSID 09/0413/0070/0055	0071/0051	010274 FT	DMS SIGN STRUCTURE	0070/0055	010274 FT
2 0 09113 0 00 0043+25 010311 FT	0071/0000	0070/0000	BMSID 09/0413/0070/0055	0070/0000	0070/0000
LENGTH(AH 2467 BK 3265)	0071/0000	0070/0000	2 0 09113 0 00 0043+25	0070/0000	0070/0000
			LENGTH(AH 2451 BK 3277)		
018 "DIA CIRC CONCR	0061/2143	0060/2143	018 "DIA CIRC CONCR	0060/2143	0060/2143
LEN=0036 INSTALLED UNKN	0061/2143	0060/1978	LEN=0036 INSTALLED UNKN	0060/1978	0060/1978
WINDER DR	0061/1969	0060/1978	WINDER DR	0060/1978	0060/1978
(TWP )	0061/1969	0060/1946	(TWP )	0060/1978	0060/1946
018 "DIA CIRC CONCR	0061/1946	0060/1946	018 "DIA CIRC CONCR	0060/1946	0060/1946
LEN=0036 INSTALLED UNKN	0061/1946	0060/1743	LEN=0036 INSTALLED UNKN	0060/1946	0060/1743
018 "DIA CIRC CONCR	0061/1743	0060/1743	018 "DIA CIRC CONCR	0060/1743	0060/1743
LEN=0036 INSTALLED UNKN	0061/1743	0060/1385	LEN=0036 INSTALLED UNKN	0060/1743	0060/1385
018 "DIA CIRC CONCR	0061/1437	0060/1385	018 "DIA CIRC CONCR	0060/1385	0060/1385
LEN=0036 INSTALLED UNKN	0061/1437	0060/1212	LEN=0036 INSTALLED UNKN	0060/1385	0060/1212
SPRUCE ST	0061/1377	0060/1212	SPRUCE ST	0060/1385	0060/1212
(TWP )	0061/1377	0060/1139	(TWP )	0060/1385	0060/1212
LLANBERIS AV	0061/1211	0060/1139	LLANBERIS AV	0060/1385	0060/1212
(TWP )	0061/1211	0060/1139	(TWP )	0060/1385	0060/1212
018 "DIA CIRC CONCR	0061/1139	0060/1139	018 "DIA CIRC CONCR	0060/1139	0060/1139
LEN=0036 INSTALLED UNKN	0061/1139	0060/0890	LEN=0036 INSTALLED UNKN	0060/1139	0060/0890
018 "DIA CIRC CONCR	0061/0890	0060/0890	018 "DIA CIRC CONCR	0060/1139	0060/0890
LEN=0036 INSTALLED UNKN	0061/0890	0060/0833	LEN=0036 INSTALLED UNKN	0060/1139	0060/0890
ELMHURST AV	0061/0824	0060/0833	018 "DIA CIRC CONCR	0060/0890	0060/0833
(TWP )	0061/0824	0060/0679	LEN=0036 INSTALLED UNKN	0060/0890	0060/0833
018 "DIA CIRC CONCR	0061/0679	0060/0679	ELMHURST AV	0060/0890	0060/0833
LEN=0036 INSTALLED UNKN	0061/0679	0060/0626	(TWP )	0060/0890	0060/0833
018 "DIA CIRC CONCR	0061/0617	0060/0679	018 "DIA CIRC CONCR	0060/0679	0060/0679
LEN=0036 INSTALLED UNKN	0061/0617	0060/0626	LEN=0036 INSTALLED UNKN	0060/0679	0060/0626
BELARDLY AV	0061/0617	0060/0626	BELARDLY AV	0060/0679	0060/0626
(TWP )	0061/0617	0060/0310	(TWP )	0060/0679	0060/0626
018 "DIA CIRC CONCR	0061/0357	0060/0310	018 "DIA CIRC CONCR	0060/0626	0060/0310
LEN=0036 INSTALLED UNKN	0061/0357	0060/0310	LEN=0036 INSTALLED UNKN	0060/0626	0060/0310
			018 "DIA CIRC CONCR	0060/0310	0060/0310
			LEN=0036 INSTALLED UNKN	0060/0310	0060/0310

DIR: B TOTAL LEN: 29.818 MI. DIST: 06-1 SR: 413  
 LEFT MUN: BRISTOL T RIGHT MUN: BRISTOL T

Stationing	Description	Length	Material	Notes
2 0 09113 0 00 0015+33	007046 FT	0061/0000	036 " DIA CIRC CONCR	LEN=0036 INSTALLED UNKN
018 " DIA CIRC CONCR	LEN=0036	INSTALLED UNKN	0051/1106	
024 " DIA CIRC CONCR	LEN=0050	INSTALLED UNKN	0051/0907	
WESTERN AV (TWP)				
0051/0844			018 " DIA CIRC CONCR	LEN=0010 INSTALLED UNKN
JUGHANDLE RD	(SR9409 SEG 0250/0510)	0051/0411		
018 " DIA CIRC CONCR	LEN=0128	INSTALLED UNKN	0051/0379	
SIGN: 4 CHORD TRUSS				
BMSID 09/0413/0050/0324	0051/0324			
018 " DIA CIRC CONCR	LEN=0050	INSTALLED UNKN	0051/0278	
2 0 09113 0 00 0000+13	005774 FT			
NC VETERANS HW BRISTOL PK				
(SR0013 SEG 0170/0368)				
(SR0013 SEG 0171/0368)				
LENGTH(AH 1272 BK 0511)	0051/0000			
018 " DIA CIRC CONCR	LEN=0045	INSTALLED UNKN	0031/0400	
NATIONAL RAILROAD PASSE OVERPASS IS RR X-ING				
018 " DIA CIR PLASTIC	LEN=0035	INSTALLED UNKN	0031/0253	
SIGN: CANTILEVER				
BMSID 09/0413/0030/0217	0031/0217			
TO 0413/0021 SH (CONN)				
1 1 03670 0 00 0004+93	005263 FT			
OTTER ST (SR2002 SEG 0140/0000)				
LENGTH(AH 0511 BK 1361)	0031/0000			
0060/0132	006997 FT			
0060/0000	LENGTH(AH 3277 BK 1269)			
0050/1106	LEN=0050	INSTALLED UNKN		
0050/0907				
0050/0830				
0050/0479	LEN=0036	INSTALLED UNKN		
SIGN: 4 CHORD TRUSS				
BMSID 09/0413/0050/0324	0050/0324			
015 " DIA CIRC CONCR	LEN=0057	INSTALLED UNKN	0050/0278	
FROM 0013/0171 SH (CONN)				
2 0 09113 0 00 0000+13	005728 FT			
NC VETERANS HW BRISTOL PK				
(SR0013 SEG 0171/0368)				
(SR0013 SEG 0170/0368)				
0050/0000	LENGTH(AH 1269 BK 0477)			
0030/0305				
0030/0220	018 " DIA CIRC CONCR	LEN=0027	INSTALLED UNKN	
0030/0217	SIGN: CANTILEVER			
BMSID 09/0413/0030/0217				
005251 FT	1 1 03670 0 00 0004+93			
OTTER ST (SR2002 SEG 0140/0000)				
0030/0000	LENGTH(AH 0477 BK 1349)			

DIR: B TOTAL LEN: 29.818 MI. DIST: 06-1 SR: 413  
 LEFT MUN: BRISTOL T RIGHT MUN: BRISTOL T

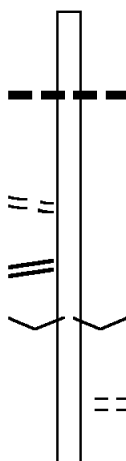
018 "DIA CIRC CONCR LEN=0045 INSTALLED UNKN FROM 0413/0031 SH (CONN)	0021/1325	---							
	0021/1189	"	"						
(AAR 507226R)#TRKS 01	0021/1175	+++++	+		0020/1175				
	0021/0842	---	---		0020/0845				
TO 2002/0131 SH (CONN) (APRA) BRIDGE BUSINESS ROHM & HAAS DR (PRDR) STATE ST (SR2002 SEG 0130/0416) (SR2002 SEG 0131/0438)	0021/0723	---	---	POT POT	0020/0710				
018 "DIA CIRC CONCR LEN=0045 INSTALLED UNKN FROM 2002/0130 SH (CONN)	0021/0675	---	---						
	0021/0619	"	"						
018 "DIA CIRC CONCR LEN=0045 INSTALLED UNKN MFC BEGIN = B LENGTH(AH 1361 BK 3902)	0021/0340	---	---						
	0021/0000	---	---		003902 FT	1 1 07218 0 00 0038+60			
					0020/0000	MFC BEGIN = B LENGTH(AH 1349 BK 3902)			
					0010/3873	015 "DIA CIRC CONCR LEN=0030 INSTALLED UNKN			
					0010/3296	PIPE LINES OP ID 09/0413/0010/3296			
					0010/1915	018 "DIA CIRC METAL LEN=0055 INSTALLED UNKN			
MAPLE AV (TWP) LC FROM MAPLE AV (CONN)	0010/0544	"	"						
	0010/0345	"	"		0010/0345	MAPLE BEACH RD (TWP)			
	000000 FT				000000 FT	1 1 07218 0 00 0000+00 (APRA) TR 413 BR TO/FRO VILLAGE: BRISTOL T19007			
					* REF-BK	NC NEW RODGERS RD NEW JERSEY STATE LINE (STBD)			
					0010/0000	MFC BEGIN = B LENGTH(AH 3902 BK 0000)			

EXTRACT DATE: 12/21/2020 ROADWAY MANAGEMENT SYSTEM PAGE NUMBER: 261  
 PRINT DATE: 12/23/2020 SLD COUNTY/SR - ANNUAL PRINT COUNTY: BUCKS

DIR: B TOTAL LEN: 7.999 MI. DIST: 06-1 SR: 412  
 LEFT MUN: SPRINGFIELD T RIGHT MUN: SPRINGFIELD T

042235 FT

HIGH POINT RD  
 (T491) 0160/0312  
 OLD BETHLEHEM RD  
 (SR4065 SEG 0010/3122) 0160/0049  
 039763 FT



\* 042235 FT AH-NORTHAMPTON (48)  
 REF-AHD LEITHSVILLE RD  
 0160/2472 (SR0412 SEG 0010/0000)  
 0160/1584 018 "DIA CIRC CONCR  
 LEN=0028 INSTALLED 1980  
 039763 FT 1 0 00427 0 00 0032+00  
 VILLAGE: SPRINGFIELD TP  
 0160/0000 LENGTH(AH 2472 BK 3093)  
 0150/2412 MOYER RD  
 (T400)  
 BRANCH OF COOKS CREEK  
 STRUCTURE LENGTH 26 FT

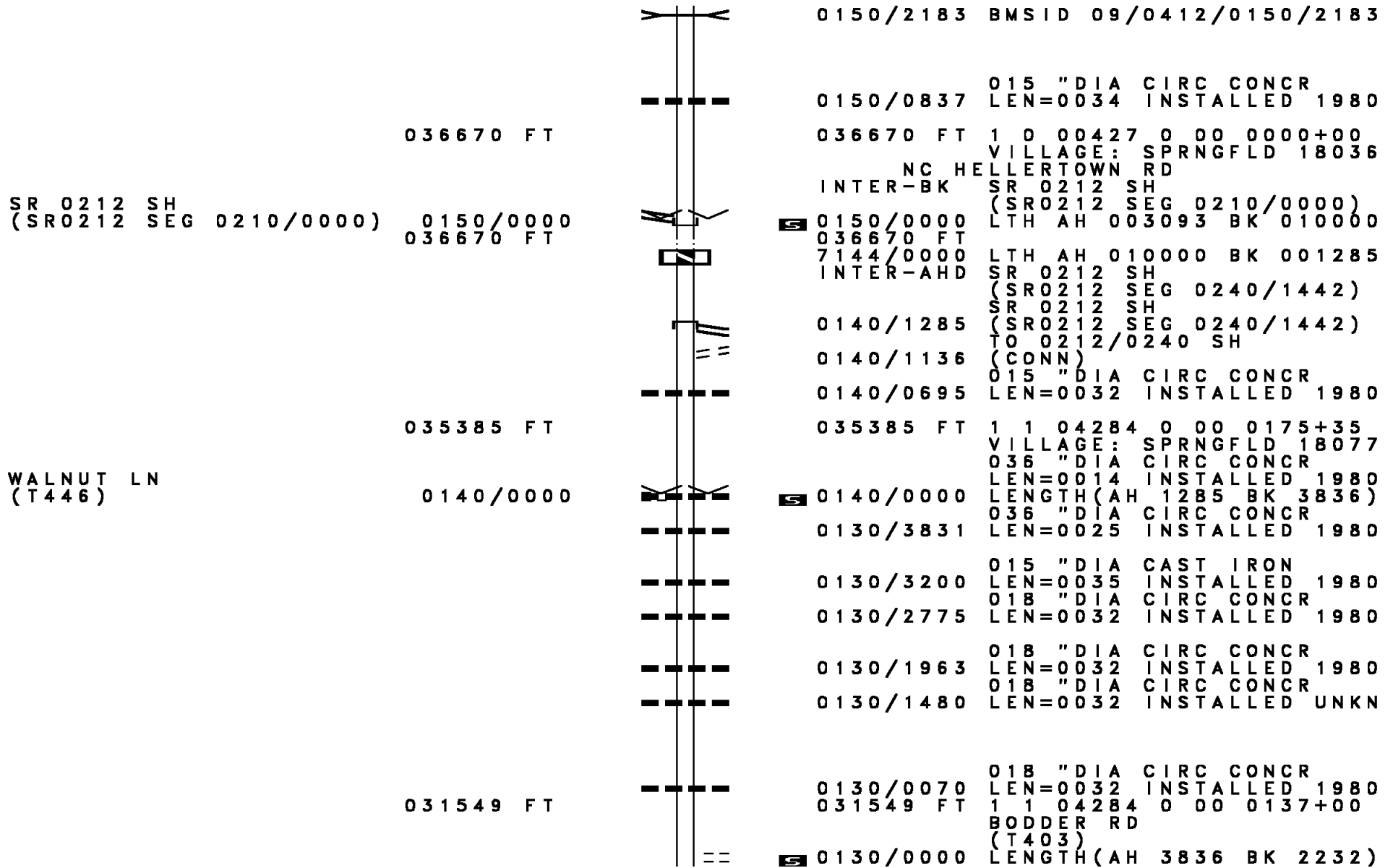
EXTRACT DATE: 12/21/2020  
PRINT DATE: 12/23/2020

ROADWAY MANAGEMENT SYSTEM  
SLD COUNTY/SR - ANNUAL PRINT

PAGE NUMBER: 260  
COUNTY: BUCKS

DIR: B TOTAL LEN: 7.999 MI.  
LEFT MUN: SPRINGFIELD T

DIST: 06-1 SR: 412  
RIGHT MUN: SPRINGFIELD T



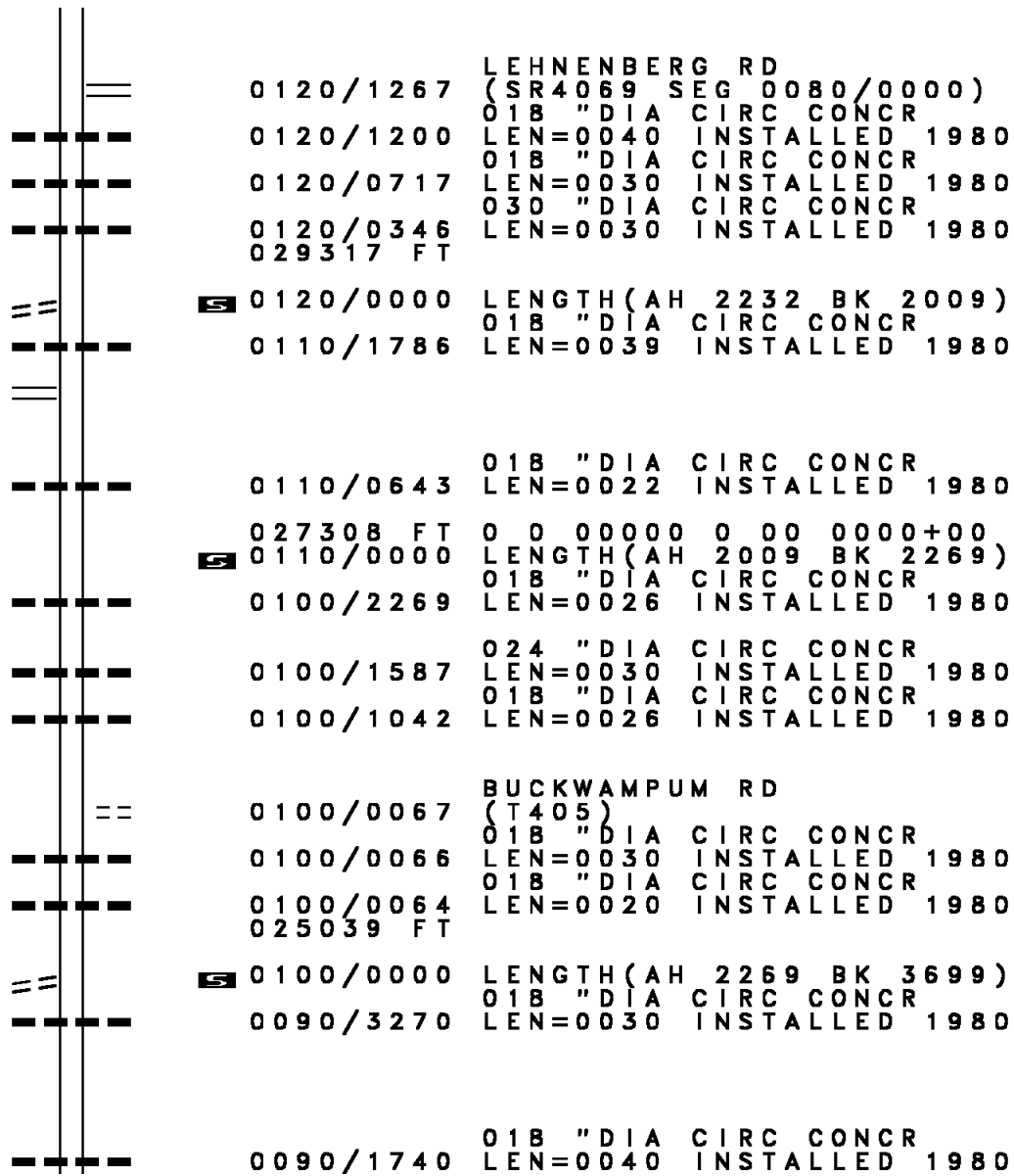
DIR: B TOTAL LEN: 7.999 MI. DIST: 06-1 SR: 412  
 LEFT MUN: SPRINGFIELD T RIGHT MUN: SPRINGFIELD T

1 1 04284 0 00 0115+50 029317 FT  
 GLENGARIF LN  
 (T433) 0120/0000

SLIFER VALLEY RD  
 (SR4069 SEG 0070/2895) 0110/1581

027308 FT

1 1 04284 0 00 0072+22 025039 FT  
 BURSONVILLE RD  
 (T405) 0100/0000



0120/1267 LEHNENBERG RD  
 (SR4069 SEG 0080/0000)  
 018 "DIA CIRC CONCR  
 0120/1200 LEN=0040 INSTALLED 1980  
 018 "DIA CIRC CONCR  
 0120/0717 LEN=0030 INSTALLED 1980  
 030 "DIA CIRC CONCR  
 0120/0346 LEN=0030 INSTALLED 1980  
 029317 FT  
 5 0120/0000 LENGTH(AH 2232 BK 2009)  
 018 "DIA CIRC CONCR  
 0110/1786 LEN=0039 INSTALLED 1980  
 0110/0643 018 "DIA CIRC CONCR  
 LEN=0022 INSTALLED 1980  
 027308 FT 0 0 00000 0 00 0000+00  
 5 0110/0000 LENGTH(AH 2009 BK 2269)  
 018 "DIA CIRC CONCR  
 0100/2269 LEN=0026 INSTALLED 1980  
 0100/1587 024 "DIA CIRC CONCR  
 LEN=0030 INSTALLED 1980  
 018 "DIA CIRC CONCR  
 0100/1042 LEN=0026 INSTALLED 1980  
 0100/0067 BUCKWAMPUM RD  
 (T405)  
 018 "DIA CIRC CONCR  
 0100/0066 LEN=0030 INSTALLED 1980  
 018 "DIA CIRC CONCR  
 0100/0064 LEN=0020 INSTALLED 1980  
 025039 FT  
 5 0100/0000 LENGTH(AH 2269 BK 3699)  
 018 "DIA CIRC CONCR  
 0090/3270 LEN=0030 INSTALLED 1980  
 0090/1740 018 "DIA CIRC CONCR  
 LEN=0040 INSTALLED 1980

EXTRACT DATE: 12/21/2020  
PRINT DATE: 12/23/2020

ROADWAY MANAGEMENT SYSTEM  
SLD COUNTY/SR - ANNUAL PRINT

PAGE NUMBER: 258  
COUNTY: BUCKS

DIR: B TOTAL LEN: 7.999 MI.  
LEFT MUN: SPRINGFIELD T

DIST: 06-1 SR: 412  
RIGHT MUN: SPRINGFIELD T

1 1 04284 0 00 0034+13 021340 FT  
SCHOOL RD  
(T483) 0090/0000

STONY GARDEN RD  
(SR4075 SEG 0086/2353) 0080/1023

017935 FT

FACHETS LN  
(T450) 0070/0547  
016422 FT

0090/1199	018 " DIA CIRC CONCR LEN=0040 INSTALLED 1980
0090/0640	018 " DIA CIRC CONCR LEN=0033 INSTALLED 1980 HUNTER RD
0090/0105	(T517) 036"H 48"W CON BOX CUL LEN=0032 INSTALLED 1980
0090/0077 021340 FT	
0090/0000	LENGTH(AH 3699 BK 3405) 018 " DIA CIRC CONCR
0080/3375	LEN=0040 INSTALLED 1980
0080/3062	024 " DIA CIRC CONCR LEN=0033 INSTALLED 1980
0080/2355	015 " DIA CAST IRON LEN=0032 INSTALLED 1980
0080/1682	018 " DIA CIRC CONCR LEN=0040 INSTALLED 1980
0080/1154	GALLOWES HILL RD (SR4075 SEG 0100/0000)
0080/0255	015 " DIA CAST IRON LEN=0027 INSTALLED 1980
0080/0032 017935 FT	018 " DIA CIRC CONCR LEN=0030 INSTALLED 1980 1 1 04284 0 00 0000+00 BERGER RD (T426) SPRINGFIELD NOCKAMIXON T
0080/0000	LENGTH(AH 3405 BK 1513) 015 " DIA CAST IRON
0070/1495	LEN=0030 INSTALLED 1980
0070/0857	015 " DIA CAST IRON LEN=0030 INSTALLED 1980
016422 FT	1 1 04583 0 00 0136+95 TRAUGERS CROSSING RD (T481)
0070/0000	LENGTH(AH 1513 BK 2750) 018 " DIA CIRC CONCR
0060/2690	LEN=0028 INSTALLED 1980 018 " DIA CIRC METAL



DIR: B TOTAL LEN: 7.999 MI. DIST: 06-1 SR: 412  
 LEFT MUN: NOCKAMIXON T RIGHT MUN: NOCKAMIXON T

1 1 04583 0 00 0109+85 013672 FT  
 MEGINNES RD  
 (T477) 0060/0000

1 1 04583 0 00 0078+49 010549 FT  
 GESSNER RD  
 (T479) 0050/0000

1 1 04583 0 00 0054+10 008115 FT  
 CHURCH LN  
 (T475) 0040/0000

---	0060/2135	LEN=0036	INSTALLED	1980
---	0060/1668	018 "DIA	CIRC CONCR	
---	0060/1344	LEN=0032	INSTALLED	1980
---	0060/0880	012 "DIA	CIRC CONCR	
---	0060/0420	LEN=0030	INSTALLED	1980
---	0060/0026	018 "DIA	CIRC CONCR	
---	013672 FT	LEN=0033	INSTALLED	1980
---	018 "DIA	CAST IRON		
---	018 "DIA	CIRC METAL		
---	018 "DIA	CIRC METAL		
---	013672 FT	LEN=0045	INSTALLED	1998
==	5 0060/0000	LENGTH(AH 2750 BK 3123)		
---	0050/2825	018 "DIA	CIRC CONCR	
---	0050/1514	LEN=0033	INSTALLED	1980
---	0050/1491	018 "DIA	CIRC CONCR	
---	0050/1106	LEN=0033	INSTALLED	1980
---	0050/1100	SIGNALIZED MID BLOCK XI		
---	0050/0829	018 "DIA	CIRC METAL	
---	0050/0447	LEN=0030	INSTALLED	1980
---	0050/0036	CHURCH HILL RD		
---	010549 FT	(SR1019 SEG 0010/0000)		
---	018 "DIA	CIRC CONCR		
---	018 "DIA	CIRC CONCR		
---	010549 FT	LEN=0036	INSTALLED	1980
==	5 0050/0000	LENGTH(AH 3123 BK 2434)		
---	0040/2018	BUCK DR		
---	0040/1448	(T431)		
---	0040/0845	018 "DIA	CIRC CONCR	
---	0040/0045	LEN=0035	INSTALLED	1980
---	008115 FT	018 "DIA	CIRC METAL	
---	008115 FT	LEN=0036	INSTALLED	1980
---	008115 FT	018 "DIA	CIRC CONCR	
---	008115 FT	LEN=0045	INSTALLED	1980
==	5 0040/0000	LENGTH(AH 2434 BK 1971)		

EXTRACT DATE: 12/21/2020  
PRINT DATE: 12/23/2020

ROADWAY MANAGEMENT SYSTEM  
SLD COUNTY/SR - ANNUAL PRINT

PAGE NUMBER: 256  
COUNTY: BUCKS

DIR: B TOTAL LEN: 7.999 MI.  
LEFT MUN: NOCKAMIXON T

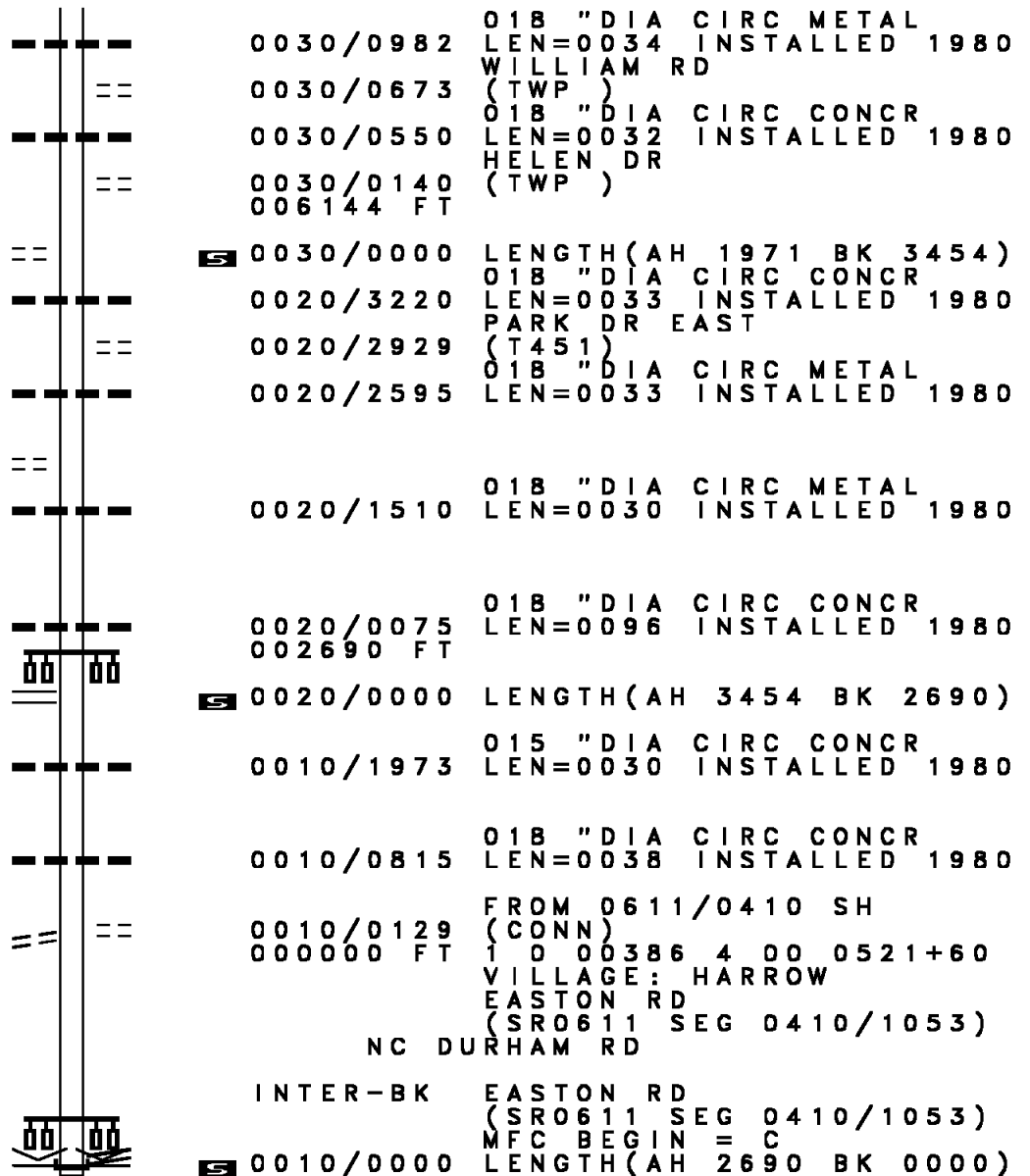
DIST: 06-1 SR: 412  
RIGHT MUN: NOCKAMIXON T

1 1 04583 0 00 0034+36 006144 FT  
PARK DR WEST  
(T451) 0030/0000

BRENNAN RD  
(TWP) 0020/1701

1 1 04583 0 00 0000+00 002690 FT  
MOUNTAIN VIEW DR  
(SR0563 SEG 0294/1277) 0020/0000

TO 0611/0410 SH  
(CONN) 0010/0129  
000000 FT



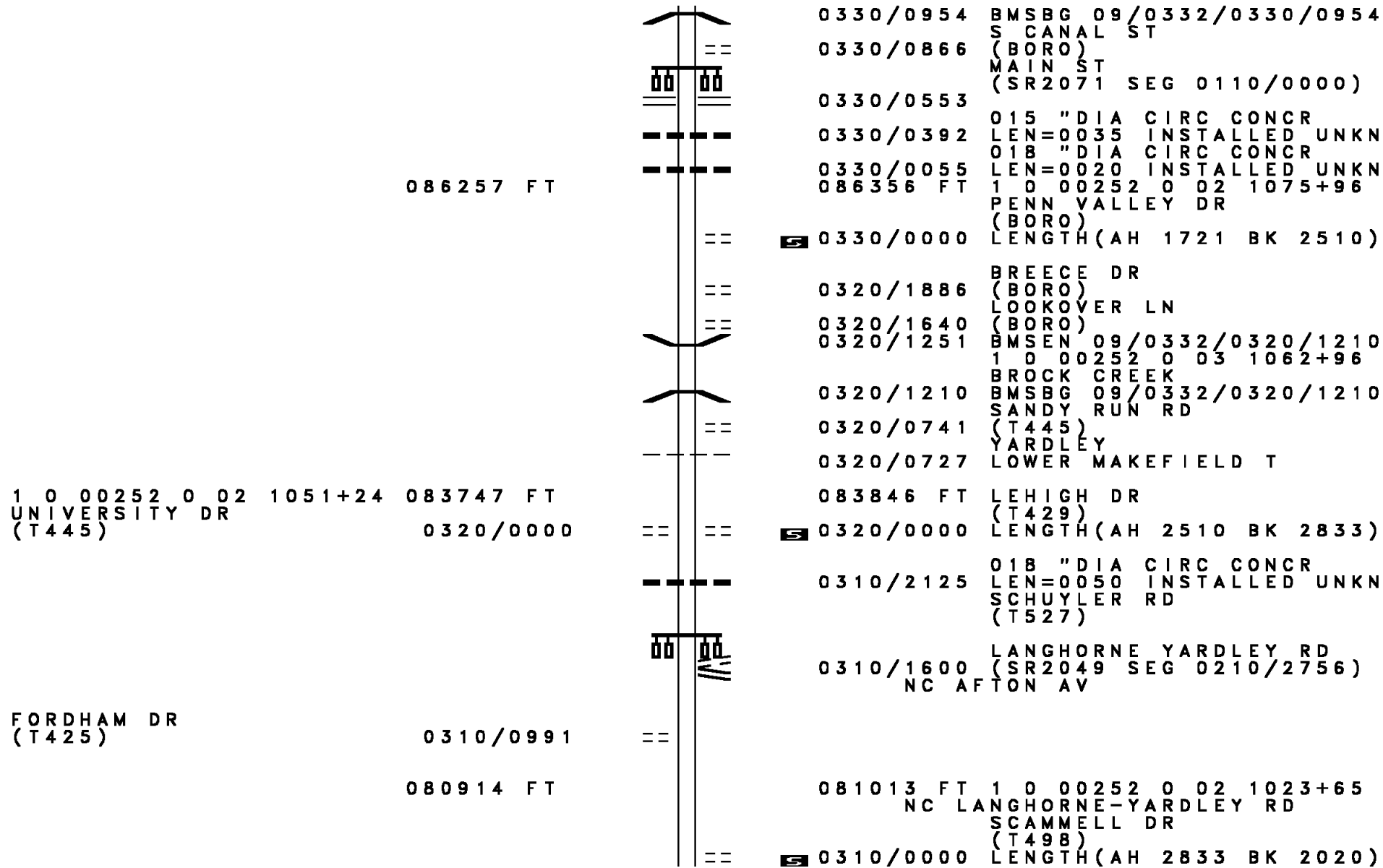
EXTRACT DATE: 12/21/2020 ROADWAY MANAGEMENT SYSTEM PAGE NUMBER: 255  
 PRINT DATE: 12/23/2020 SLD COUNTY/SR - ANNUAL PRINT COUNTY: BUCKS  
 DIR: B TOTAL LEN: 16.681 MI. DIST: 06-1 SR: 332  
 LEFT MUN: YARDLEY B RIGHT MUN: YARDLEY B

087978 FT



088077 FT DELAWARE AV  
 0330/1721 (SRO032 SEG 0130/0000)  
 015 " DIA CIRC CONCR  
 0330/1470 LEN=0030 INSTALLED UNKN  
 0330/1005 BMSN 09/0332/0330/0954  
 1 0 00252 0 03 1085+41  
 DELAWARE CANAL

DIR: B TOTAL LEN: 16.681 MI. DIST: 06-1 SR: 332  
 LEFT MUN: YARDLEY B RIGHT MUN: YARDLEY B



086257 FT

1 0 00252 0 02 1051+24 083747 FT  
 UNIVERSITY DR  
 (T445) 0320/0000

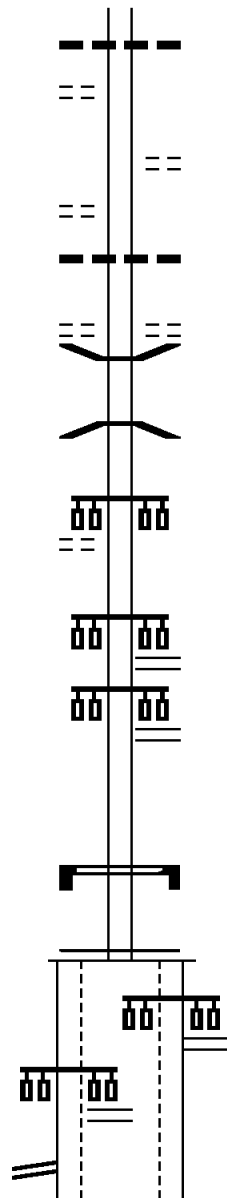
FORDHAM DR  
 (T425) 0310/0991

080914 FT

0330/0954 BMSBG 09/0332/0330/0954  
 S CANAL ST  
 (BORO)  
 MAIN ST  
 (SR2071 SEG 0110/0000)  
 0330/0553 015 " DIA CIRC CONCR  
 LEN=0035 INSTALLED UNKN  
 018 " DIA CIRC CONCR  
 0330/0392 LEN=0020 INSTALLED UNKN  
 086356 FT 1 0 00252 0 02 1075+96  
 PENN VALLEY DR  
 (BORO)  
 0330/0000 LENGTH(AH 1721 BK 2510)  
 BREECE DR  
 (BORO)  
 LOOKOVER LN  
 (BORO)  
 0320/1886  
 0320/1640  
 0320/1251 BMSBG 09/0332/0320/1210  
 1 0 00252 0 03 1062+96  
 BROCK CREEK  
 0320/1210 BMSBG 09/0332/0320/1210  
 SANDY RUN RD  
 (T445)  
 YARDLEY  
 0320/0741 LOWER MAKEFIELD T  
 083846 FT LEHIGH DR  
 (T429)  
 0320/0000 LENGTH(AH 2510 BK 2833)  
 0310/2125 018 " DIA CIRC CONCR  
 LEN=0050 INSTALLED UNKN  
 SCHUYLER RD  
 (T527)  
 0310/1600 LANGHORNE YARDLEY RD  
 (SR2049 SEG 0210/2756)  
 NC AFTON AV  
 0310/0991  
 081013 FT 1 0 00252 0 02 1023+65  
 NC LANGHORNE-YARDLEY RD  
 SCAMMELL DR  
 (T498)  
 0310/0000 LENGTH(AH 2833 BK 2020)

DIR: B TOTAL LEN: 16.681 MI. DIST: 06-1 SR: 332  
 LEFT MUN: LOWER MAKEFIELD T RIGHT MUN: LOWER MAKEFIELD T

Location / Segment	Stationing	Length (FT)	Notes / Details
HOUSTON RD (T466)	0300/1888		0300/1898 024 " DIA CIRC METAL LEN=0073 INSTALLED UNKN
DREW DR (T603)	0300/0697		0300/1204 HUNT DR (T599)
1 0 00252 0 02 1003+09 BUCK CREEK CR (T643)	078894 FT 0300/0000		0300/0105 018 " DIA CIRC METAL 078893 FT LEN=0065 INSTALLED UNKN CULTIPACKER RD (T559)
			0300/0000 LENGTH(AH 2020 BK 2183) 0294/1797 BMS EN 09/0332/0294/1778 1 0 00252 0 02 0966+50 BROCK RUN 0294/1778 BMSBG 09/0332/0294/1778
CREAMERY RD (T468)	0294/0514 076711 FT		0294/0514 0 0 00000 0 00 0000+00 076810 FT MIRROR LAKE RD (SR2087 SEG 0010/3693)
			0294/0000 LENGTH(AH 2183 BK 1843) MIRROR LAKE RD (SR2087 SEG 0010/3693)
			0290/1843
	074868 FT		SIGN: CANTILEVER 0290/0215 BMSID 09/0332/0290/0215 074967 FT 1 0 00252 0 02 0966+50 MFC BEGIN = C
			0290/0000 LENGTH(AH 1843 BK 1004)
RAMP 295 EB TO RT 332 (SR8011 SEG 0010/2142)			RAMP 295 EB TO RT 332 (SR8011 SEG 0010/2142)
RAMP RD (SR8011 SEG 0750/0000)	0281/0911 0281/0551		0280/0919



RAMP RD

DIR: B TOTAL LEN: 16.681 MI. DIST: 06-1 SR: 332  
 LEFT MUN: LOWER MAKEFIELD T RIGHT MUN: LOWER MAKEFIELD T

				0280/0492 (SR8011 SEG 0020/0000)
				SIGN: CANTILEVER
BMSID 09/0332/0280/0327	0281/0208			BMSID 09/0332/0280/0327
BMSEN 09/0332/0280/0000				BMSEN 09/0332/0280/0000
				018 "DIA CIRC CONCR
				LEN=0030 INSTALLED UNKN
1 0 00252 0 00 0951+39 073866 FT				0280/0134 073963 FT
INTERSTATE 295 (EB/NB)				1 0 00252 0 02 0951+39
BMSBG 09/0332/0280/0000				INTERSTATE 295 (EB/NB)
MFC BEGIN = C				BMSBG 09/0332/0280/0000
LENGTH(AH 1002 BK 3537)	0281/0000			MFC BEGIN = C
				LENGTH(AH 1004 BK 3525)
018 "DIA CIRC METAL				018 "DIA CIRC METAL
LEN=0035 INSTALLED UNKN	0271/3470			LEN=0032 INSTALLED UNKN
SIGN: CANTILEVER				
BMSID 09/0332/0271/3448	0271/3448			
RAMP RT 332 TO 295 WB				
(SR8011 SEG 0250/0000)				
	0271/3441			
				RAMP RT 332 TO 295 WB
				(SR8011 SEG 0250/0000)
RAMP 295 WB TO RT 332				
(SR8011 SEG 0500/0950)	0271/3299			RAMP 295 WB TO RT 332
				(SR8011 SEG 0500/0950)
FROM 8011/0500 SH				
(CONN)	0271/3151			
				TO 8011/0250 SH
				(CONN)
				SIGN: CANTILEVER
				BMSID 09/0332/0270/2900
PATTERSON LN				
(T639)	0271/2779			
018 "DIA CIRC METAL				
LEN=0035 INSTALLED UNKN	0271/2600			
018 "DIA CIRC METAL				
LEN=0035 INSTALLED UNKN	0271/2450			
018 "DIA CIRC METAL				
LEN=0035 INSTALLED UNKN	0271/2300			
STONY HILL RD				
(SR2069 SEG 0090/2838)				STONY HILL RD
(SR2069 SEG 0091/2838)	0271/1778			(SR2069 SEG 0091/2838)
				(SR2069 SEG 0090/2838)
018 "DIA CIRC METAL				
LEN=0040 INSTALLED UNKN	0271/1650			
				0270/1785
				0270/1148
				018 "DIA CIRC CONCR
				LEN=0048 INSTALLED UNKN
				018 "DIA CIRC METAL

DIR: B TOTAL LEN: 16.681 MI. DIST: 06-1 SR: 332  
 LEFT MUN: LOWER MAKEFIELD T RIGHT MUN: LOWER MAKEFIELD T

Stationing	Description	Material	Length	Notes
0+00 to 0+06	CAMPUS DR	(TWP)	070329 FT	0270/0100 LEN=0053 INSTALLED UNKN
0+06 to 0+07	LINDENHURST RD	(SR2069 SEG 0100/0000)	070438 FT	070438 FT 1 0 00252 0 02 0920+06
0+07 to 0+08	LOWER MAKEFIELD	NEWTOWN T	0271/0000	NC YARDLEY NEWTOWN RD
0+08 to 0+09	036 "DIA CIRC METAL	INSTALLED UNKN	0253/2680	CAMPUS DR
0+09 to 0+10	018 "DIA CIRC METAL	INSTALLED UNKN	0253/2130	(TWP)
0+10 to 0+11	0252/2730			LINDENHURST RD
0+11 to 0+12	0252/2680			(SR2069 SEG 0100/0000)
0+12 to 0+13	0252/2580			LOWER MAKEFIELD
0+13 to 0+14	0252/2430			NEWTOWN T
0+14 to 0+15	0252/2280			LENGTH(AH 3537 BK 2845)
0+15 to 0+16	0252/2130			0270/0000
0+16 to 0+17	0252/1853			018 "DIA CIRC METAL
0+17 to 0+18	0252/1680			LEN=0047 INSTALLED UNKN
0+18 to 0+19	0252/1530			018 "DIA CIRC METAL
0+19 to 0+20	0252/1408			LEN=0047 INSTALLED UNKN
0+20 to 0+21	0252/1260			018 "DIA CIRC METAL
0+21 to 0+22	0252/1114			LEN=0047 INSTALLED UNKN
0+22 to 0+23	0252/1044			018 "DIA CIRC METAL
0+23 to 0+24	0252/0902			LEN=0045 INSTALLED UNKN
0+24 to 0+25	0252/0875			018 "DIA CIRC METAL
0+25 to 0+26	0252/0823			LEN=0045 INSTALLED UNKN
0+26 to 0+27	018 "DIA CIRC METAL	INSTALLED UNKN	0253/0880	018 "DIA CIRC METAL
0+27 to 0+28	018 "DIA CIRC METAL	INSTALLED UNKN	0253/0880	LEN=0035 INSTALLED UNKN
0+28 to 0+29	018 "DIA CIRC METAL	INSTALLED UNKN	0253/0880	018 "DIA CIRC METAL
0+29 to 0+30	018 "DIA CIRC METAL	INSTALLED UNKN	0253/0880	LEN=0035 INSTALLED UNKN
0+30 to 0+31	018 "DIA CIRC METAL	INSTALLED UNKN	0253/0880	018 "DIA CIRC METAL
0+31 to 0+32	018 "DIA CIRC METAL	INSTALLED UNKN	0253/0880	LEN=0035 INSTALLED UNKN
0+32 to 0+33	018 "DIA CIRC METAL	INSTALLED UNKN	0253/0880	018 "DIA CIRC METAL
0+33 to 0+34	018 "DIA CIRC METAL	INSTALLED UNKN	0253/0880	LEN=0035 INSTALLED UNKN
0+34 to 0+35	018 "DIA CIRC METAL	INSTALLED UNKN	0253/0880	018 "DIA CIRC METAL
0+35 to 0+36	018 "DIA CIRC METAL	INSTALLED UNKN	0253/0880	LEN=0035 INSTALLED UNKN
0+36 to 0+37	018 "DIA CIRC METAL	INSTALLED UNKN	0253/0880	018 "DIA CIRC METAL
0+37 to 0+38	018 "DIA CIRC METAL	INSTALLED UNKN	0253/0880	LEN=0035 INSTALLED UNKN
0+38 to 0+39	018 "DIA CIRC METAL	INSTALLED UNKN	0253/0880	018 "DIA CIRC METAL
0+39 to 0+40	018 "DIA CIRC METAL	INSTALLED UNKN	0253/0880	LEN=0035 INSTALLED UNKN
0+40 to 0+41	018 "DIA CIRC METAL	INSTALLED UNKN	0253/0880	018 "DIA CIRC METAL
0+41 to 0+42	018 "DIA CIRC METAL	INSTALLED UNKN	0253/0880	LEN=0035 INSTALLED UNKN
0+42 to 0+43	018 "DIA CIRC METAL	INSTALLED UNKN	0253/0880	018 "DIA CIRC METAL
0+43 to 0+44	018 "DIA CIRC METAL	INSTALLED UNKN	0253/0880	LEN=0035 INSTALLED UNKN
0+44 to 0+45	018 "DIA CIRC METAL	INSTALLED UNKN	0253/0880	018 "DIA CIRC METAL
0+45 to 0+46	018 "DIA CIRC METAL	INSTALLED UNKN	0253/0880	LEN=0035 INSTALLED UNKN
0+46 to 0+47	018 "DIA CIRC METAL	INSTALLED UNKN	0253/0880	018 "DIA CIRC METAL
0+47 to 0+48	018 "DIA CIRC METAL	INSTALLED UNKN	0253/0880	LEN=0035 INSTALLED UNKN
0+48 to 0+49	018 "DIA CIRC METAL	INSTALLED UNKN	0253/0880	018 "DIA CIRC METAL
0+49 to 0+50	018 "DIA CIRC METAL	INSTALLED UNKN	0253/0880	LEN=0035 INSTALLED UNKN
0+50 to 0+51	018 "DIA CIRC METAL	INSTALLED UNKN	0253/0880	018 "DIA CIRC METAL
0+51 to 0+52	018 "DIA CIRC METAL	INSTALLED UNKN	0253/0880	LEN=0035 INSTALLED UNKN
0+52 to 0+53	018 "DIA CIRC METAL	INSTALLED UNKN	0253/0880	018 "DIA CIRC METAL
0+53 to 0+54	018 "DIA CIRC METAL	INSTALLED UNKN	0253/0880	LEN=0035 INSTALLED UNKN
0+54 to 0+55	018 "DIA CIRC METAL	INSTALLED UNKN	0253/0880	018 "DIA CIRC METAL
0+55 to 0+56	018 "DIA CIRC METAL	INSTALLED UNKN	0253/0880	LEN=0035 INSTALLED UNKN
0+56 to 0+57	018 "DIA CIRC METAL	INSTALLED UNKN	0253/0880	018 "DIA CIRC METAL
0+57 to 0+58	018 "DIA CIRC METAL	INSTALLED UNKN	0253/0880	LEN=0035 INSTALLED UNKN
0+58 to 0+59	018 "DIA CIRC METAL	INSTALLED UNKN	0253/0880	018 "DIA CIRC METAL
0+59 to 0+60	018 "DIA CIRC METAL	INSTALLED UNKN	0253/0880	LEN=0035 INSTALLED UNKN
0+60 to 0+61	018 "DIA CIRC METAL	INSTALLED UNKN	0253/0880	018 "DIA CIRC METAL
0+61 to 0+62	018 "DIA CIRC METAL	INSTALLED UNKN	0253/0880	LEN=0035 INSTALLED UNKN
0+62 to 0+63	018 "DIA CIRC METAL	INSTALLED UNKN	0253/0880	018 "DIA CIRC METAL
0+63 to 0+64	018 "DIA CIRC METAL	INSTALLED UNKN	0253/0880	LEN=0035 INSTALLED UNKN
0+64 to 0+65	018 "DIA CIRC METAL	INSTALLED UNKN	0253/0880	018 "DIA CIRC METAL
0+65 to 0+66	018 "DIA CIRC METAL	INSTALLED UNKN	0253/0880	LEN=0035 INSTALLED UNKN
0+66 to 0+67	018 "DIA CIRC METAL	INSTALLED UNKN	0253/0880	018 "DIA CIRC METAL
0+67 to 0+68	018 "DIA CIRC METAL	INSTALLED UNKN	0253/0880	LEN=0035 INSTALLED UNKN
0+68 to 0+69	018 "DIA CIRC METAL	INSTALLED UNKN	0253/0880	018 "DIA CIRC METAL
0+69 to 0+70	018 "DIA CIRC METAL	INSTALLED UNKN	0253/0880	LEN=0035 INSTALLED UNKN
0+70 to 0+71	018 "DIA CIRC METAL	INSTALLED UNKN	0253/0880	018 "DIA CIRC METAL
0+71 to 0+72	018 "DIA CIRC METAL	INSTALLED UNKN	0253/0880	LEN=0035 INSTALLED UNKN
0+72 to 0+73	018 "DIA CIRC METAL	INSTALLED UNKN	0253/0880	018 "DIA CIRC METAL
0+73 to 0+74	018 "DIA CIRC METAL	INSTALLED UNKN	0253/0880	LEN=0035 INSTALLED UNKN
0+74 to 0+75	018 "DIA CIRC METAL	INSTALLED UNKN	0253/0880	018 "DIA CIRC METAL
0+75 to 0+76	018 "DIA CIRC METAL	INSTALLED UNKN	0253/0880	LEN=0035 INSTALLED UNKN
0+76 to 0+77	018 "DIA CIRC METAL	INSTALLED UNKN	0253/0880	018 "DIA CIRC METAL
0+77 to 0+78	018 "DIA CIRC METAL	INSTALLED UNKN	0253/0880	LEN=0035 INSTALLED UNKN
0+78 to 0+79	018 "DIA CIRC METAL	INSTALLED UNKN	0253/0880	018 "DIA CIRC METAL
0+79 to 0+80	018 "DIA CIRC METAL	INSTALLED UNKN	0253/0880	LEN=0035 INSTALLED UNKN
0+80 to 0+81	018 "DIA CIRC METAL	INSTALLED UNKN	0253/0880	018 "DIA CIRC METAL
0+81 to 0+82	018 "DIA CIRC METAL	INSTALLED UNKN	0253/0880	LEN=0035 INSTALLED UNKN
0+82 to 0+83	018 "DIA CIRC METAL	INSTALLED UNKN	0253/0880	018 "DIA CIRC METAL
0+83 to 0+84	018 "DIA CIRC METAL	INSTALLED UNKN	0253/0880	LEN=0035 INSTALLED UNKN
0+84 to 0+85	018 "DIA CIRC METAL	INSTALLED UNKN	0253/0880	018 "DIA CIRC METAL
0+85 to 0+86	018 "DIA CIRC METAL	INSTALLED UNKN	0253/0880	LEN=0035 INSTALLED UNKN
0+86 to 0+87	018 "DIA CIRC METAL	INSTALLED UNKN	0253/0880	018 "DIA CIRC METAL
0+87 to 0+88	018 "DIA CIRC METAL	INSTALLED UNKN	0253/0880	LEN=0035 INSTALLED UNKN
0+88 to 0+89	018 "DIA CIRC METAL	INSTALLED UNKN	0253/0880	018 "DIA CIRC METAL
0+89 to 0+90	018 "DIA CIRC METAL	INSTALLED UNKN	0253/0880	LEN=0035 INSTALLED UNKN
0+90 to 0+91	018 "DIA CIRC METAL	INSTALLED UNKN	0253/0880	018 "DIA CIRC METAL
0+91 to 0+92	018 "DIA CIRC METAL	INSTALLED UNKN	0253/0880	LEN=0035 INSTALLED UNKN
0+92 to 0+93	018 "DIA CIRC METAL	INSTALLED UNKN	0253/0880	018 "DIA CIRC METAL
0+93 to 0+94	018 "DIA CIRC METAL	INSTALLED UNKN	0253/0880	LEN=0035 INSTALLED UNKN
0+94 to 0+95	018 "DIA CIRC METAL	INSTALLED UNKN	0253/0880	018 "DIA CIRC METAL
0+95 to 0+96	018 "DIA CIRC METAL	INSTALLED UNKN	0253/0880	LEN=0035 INSTALLED UNKN
0+96 to 0+97	018 "DIA CIRC METAL	INSTALLED UNKN	0253/0880	018 "DIA CIRC METAL
0+97 to 0+98	018 "DIA CIRC METAL	INSTALLED UNKN	0253/0880	LEN=0035 INSTALLED UNKN
0+98 to 0+99	018 "DIA CIRC METAL	INSTALLED UNKN	0253/0880	018 "DIA CIRC METAL
0+99 to 1+00	018 "DIA CIRC METAL	INSTALLED UNKN	0253/0880	LEN=0035 INSTALLED UNKN

DIR: B TOTAL LEN: 16.681 MI. DIST: 06-1 SR: 332  
 LEFT MUN: NEWTOWN T RIGHT MUN: NEWTOWN T

			0252/0730	LEN=0072	INSTALLED UNKN
				018 "DIA	CIRC CONCR
			0252/0580	LEN=0058	INSTALLED UNKN
018 "DIA	CIRC METAL				
LEN=0028	INSTALLED UNKN	0253/0530			
018 "DIA	CIRC CONCR				
LEN=0071	INSTALLED UNKN	0253/0060			
1 0 01141	0 00 0188+67	067484 FT	067631 FT	1 0 01141	0 00 0188+67
YARDLEY-NEWTOWN RD				YARDLEY NEWTOWN RD	
(T563)				(T563)	
LOWER SILVER LAKE RD				LOWER SILVER LAKE RD	
(T346)				(T346)	
LENGTH(AH 2845 BK 3131)	0253/0000		0252/0000	LENGTH(AH 2807 BK 3171)	
				018 "DIA	CIRC METAL
				LEN=0046	INSTALLED UNKN
			0242/3019		
				018 "DIA	CIRC METAL
			0242/2919	LEN=0046	INSTALLED UNKN
018 "DIA	CIRC METAL				
LEN=0050	INSTALLED UNKN	0243/2226			
TRIB. TO CORE CREEK				024 "DIA	CIRC METAL
STRUCTURE LENGTH 14 FT				LEN=0070	INSTALLED UNKN
BMSID 09/0332/0242/1919	0243/1865		0242/1940	TRIB. TO CORE CREEK	
				STRUCTURE LENGTH 14 FT	
			0242/1919	BMSID 09/0332/0242/1919	
				018 "DIA	CIRC METAL
			0242/1677	LEN=0055	INSTALLED UNKN
018 "DIA	CIRC METAL				
LEN=0055	INSTALLED UNKN	0243/1377			
018 "DIA	CIRC METAL				
LEN=0055	INSTALLED UNKN	0243/1077			
				048 "DIA	CIRC CONCR
				LEN=0085	INSTALLED UNKN
			0242/0877	018 "DIA	CIRC CONCR
				LEN=0070	INSTALLED UNKN
			0242/0777	036 "DIA	CIRC CONCR
018 "DIA	CIRC METAL			LEN=0054	INSTALLED UNKN
LEN=0025	INSTALLED UNKN	0243/0627	0242/0627		
018 "DIA	CIRC METAL				
LEN=0050	INSTALLED UNKN	0243/0477			
018 "DIA	CIRC METAL				
LEN=0050	INSTALLED UNKN	0243/0327			
018 "DIA	CIRC METAL				
LEN=0050	INSTALLED UNKN	0243/0177			
LC TO PENNS TRAIL					
(CONN)		0243/0143			
1 0 01141	0 00 0157+36	064353 FT	064460 FT	1 0 01141	0 00 0157+36
PENNS TRAIL				PENNS TR	
(T387)				(T387)	
WOODBOURNE RD				WOODBOURNE RD	



EXTRACT DATE: 12/21/2020  
PRINT DATE: 12/23/2020

ROADWAY MANAGEMENT SYSTEM  
SLD COUNTY/SR - ANNUAL PRINT

PAGE NUMBER: 249  
COUNTY: BUCKS

DIR: B TOTAL LEN: 16.681 MI.  
LEFT MUN: NEWTOWN T

DIST: 06-1 SR: 332  
RIGHT MUN: NEWTOWN T

(T344)

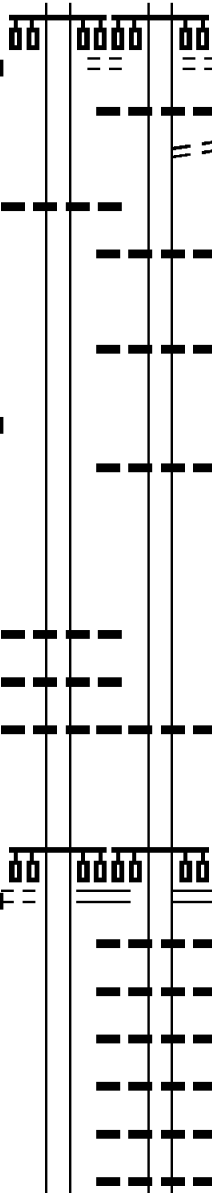
LENGTH(AH 3131 BK 2385) 0243/0000

036 "DIA CIRC METAL  
LEN=0049 INSTALLED UNKN 0225/2101

0 0 00000 0 00 0000+00 061968 FT  
LENGTH(AH 2385 BK 2430) 0225/0000

018 "DIA CIRC METAL  
LEN=0056 INSTALLED UNKN 0223/0530  
018 "DIA CIRC METAL  
LEN=0046 INSTALLED UNKN 0223/0230  
018 "DIA CIRC METAL  
LEN=0046 INSTALLED UNKN 0223/0080  
1 0 01141 0 00 0109+32 059538 FT  
NEWTOWN GATE DR  
(T531)  
SUMMIT TRACE RD  
(SR2033 SEG 0150/1712)

LENGTH(AH 2430 BK 1640) 0223/0000



0242/0000

0224/2281

0224/2255

0224/1701

0224/0601

062068 FT  
0224/0000

0222/2430

0222/0080  
059638 FT

0222/0000

0212/1407

0212/1207

0212/1107

0212/1007

0212/0907

0212/0807

(T344)

LENGTH(AH 3171 BK 2392)  
018 "DIA CIRC METAL  
LEN=0060 INSTALLED UNKN  
LC TO T344 RD  
(CONN)

018 "DIA CIRC CONCR  
LEN=0053 INSTALLED UNKN

018 "DIA CIRC METAL  
LEN=0060 INSTALLED UNKN

0 0 00000 0 00 0000+00  
LENGTH(AH 2392 BK 2430)  
018 "DIA CIRC METAL  
LEN=0065 INSTALLED UNKN

018 "DIA CIRC CONCR  
LEN=0050 INSTALLED UNKN  
1 0 01141 0 00 0109+32  
NEWTOWN GATE DR  
(T531)  
SUMMIT TRACE RD  
(SR2033 SEG 0150/1712)

LENGTH(AH 2430 BK 1669)  
018 "DIA CIRC METAL  
LEN=0046 INSTALLED UNKN  
018 "DIA CIRC METAL  
LEN=0040 INSTALLED UNKN  
018 "DIA CIRC METAL  
LEN=0020 INSTALLED UNKN  
018 "DIA CIRC METAL  
LEN=0020 INSTALLED UNKN  
018 "DIA CIRC METAL  
LEN=0020 INSTALLED UNKN  
018 "DIA CIRC CONCR  
LEN=0020 INSTALLED UNKN

DIR: B TOTAL LEN: 16.681 MI. DIST: 06-1 SR: 332  
 LEFT MUN: NEWTOWN T RIGHT MUN: NEWTOWN T

018 "DIA CIRC CONCR LEN=0048 INSTALLED UNKN 0213/0357	---	0212/0707	018 "DIA CIRC CONCR LEN=0010 INSTALLED UNKN
018 "DIA CIRC CONCR LEN=0048 INSTALLED UNKN 0213/0257	---	0212/0457	018 "DIA CIRC METAL LEN=0032 INSTALLED UNKN
018 "DIA CIRC CONCR LEN=0045 INSTALLED UNKN 0213/0090	---	0212/0434	LC TO SUMMIT TRACE RD (CONN)
1 0 01141 0 00 0092+63 057898 FT STATE ST (T567) NEWTOWN LANGHORNE RD (SR0413 SEG 0270/0925)		0212/0092	036 "DIA CIRC CONCR LEN=0070 INSTALLED UNKN
		0212/0088	036 "DIA CIRC CONCR LEN=0070 INSTALLED UNKN
		057969 FT	1 0 01141 0 00 0092+63 STATE ST (T567) NEWTOWN LANGHORNE RD (SR0413 SEG 0270/0904) (SR0413 SEG 0271/0904)
LENGTH(AH 1640 BK 1340) 0213/0000	==	0212/0000	LENGTH(AH 1669 BK 1359) TO 0413/0271 SH (CONN)
PEDESTRIAN OVERPA OP ID 09/0332/0204/1107 0205/1067	==	0204/1249	PEDESTRIAN OVERPA OP ID 09/0332/0204/1107
		0204/0992	018 "DIA CIRC METAL LEN=0042 INSTALLED UNKN
		0204/0514	NEWTOWN STOCKPILE (GOVT)
BMSSEN 09/0332/0204/0000 0205/0158	---	0204/0198	018 "DIA CIRC METAL LEN=0060 INSTALLED UNKN
024 "DIA CIRC CONCR LEN=0042 INSTALLED UNKN 0205/0063	---	0204/0158	BMSSEN 09/0332/0204/0000
1 0 01141 0 00 0079+35 056558 FT ACCESS RD. BMSBG 09/0332/0204/0000		056610 FT	1 0 01141 0 00 0079+35 ACCESS RD. BMSBG 09/0332/0204/0000
LENGTH(AH 1340 BK 2144) 0205/0000	==	0204/0000	LENGTH(AH 1359 BK 2153)
NEWTOWN CREEK STRUCTURE LENGTH 28 FT BMSID 09/0332/0202/1163 0203/1175	==	0202/1163	NEWTOWN CREEK STRUCTURE LENGTH 28 FT BMSID 09/0332/0202/1163
		0202/1160	036 "DIA CIRC CONCR LEN=0060 INSTALLED UNKN
DRAINAGE STRUCTURE LENGTH 12 FT BMSID 09/0332/0202/1074 0203/1081	==	0202/1074	DRAINAGE STRUCTURE LENGTH 12 FT BMSID 09/0332/0202/1074
018 "DIA CIRC CONCR			

DIR: B TOTAL LEN: 16.681 MI. DIST: 06-1 SR: 332  
 LEFT MUN: NEWTOWN T RIGHT MUN: NEWTOWN T

Stationing	Description	Length	Material	Notes
0203/0580	018 " DIA CIRC CONCR	0202/0555	LEN=0014	INSTALLED UNKN
054457 FT	1 0 01141 0 00 0057+53	054457 FT	1 0 01141 0 00 0057+53	SYCAMORE ST (T562) BUCK RD (SRO532 SEG 0154/1397) (SRO532 SEG 0155/1403)
0203/0000	018 " DIA CIRC CONCR	0202/0000	LENGTH(AH 2153 BK 3077)	LEN=0018
0193/2448	018 " DIA CIRC CONCR	0192/2768	LEN=0018	INSTALLED UNKN
0192/2347	024 " DIA CIRC CONCR	0192/2347	LEN=0040	INSTALLED UNKN
0192/1788	024 " DIA CIRC CONCR	0192/1788	LEN=0045	INSTALLED UNKN
0192/1417	018 " DIA CIRC CONCR	0192/1417	LEN=0040	INSTALLED UNKN
0193/0626	024 " DIA CIRC METAL	051380 FT	1 0 01141 0 00 0027+19	LEN=0060
051380 FT	1 0 01141 0 00 0027+19	051380 FT	1 0 01141 0 00 0027+19	RICHBORO RD (T564) NC NEWTOWN BP
0193/0000	0192/0000	0192/0000	LENGTH(AH 3077 BK 2022)	MFC BEGIN = B
0186/1636	0186/1636	0186/1636	0186/1636	GREEN LN (T344)
049358 FT	049358 FT	049358 FT	2 0 09042 0 00 0414+75	MFC BEGIN = B
0186/0000	0186/0000	0186/0000	LENGTH(AH 2022 BK 0915)	MILL POND RD (T402)
0185/0444	0184/0451	0184/0451	2 0 09042 0 00 0405+60	MFC BEGIN = B
048443 FT	048443 FT	048443 FT	2 0 09042 0 00 0405+60	MFC BEGIN = B

DIR: B TOTAL LEN: 16.681 MI. DIST: 06-1 SR: 332  
 LEFT MUN: NEWTOWN T RIGHT MUN: NEWTOWN T

LENGTH(AH 0915 BK 1018) 0185/0000			0184/0000 LENGTH(AH 0915 BK 1018)
2 0 09042 0 00 0395+42 047425 FT			047425 FT HANOVER ST (T421)
STATE PARK ENTR RD	==	==	0180/0000 LENGTH(AH 1018 BK 2448)
(TWP )			0170/1821 BMSEN 09/0332/0170/1534
LC FROM STATE PARK RD	==	==	NEWTOWN
(CONN)			0170/1676 NORTHAMPTON T
			2 0 09042 0 00 0370+73
			NESHAMINY CREEK
			0170/1534 BMSBG 09/0332/0170/1534
			0170/0810 018 "DIA CIRC CONCR
			LEN=0032 INSTALLED UNKN
			0170/0492 024 "DIA CIRC CONCR
			LEN=0032 INSTALLED UNKN
			0170/0092 024 "DIA CIRC CONCR
			LEN=0060 INSTALLED UNKN
044977 FT			044977 FT 2 0 09042 0 00 0370+73
			SAINT LEONARDS RD
			(T340)
			0170/0000 LENGTH(AH 2448 BK 3363)
			LC TO T340 SH
			0160/3304 (CONN)
			0160/2636 015 "DIA CIRC CONCR
			LEN=0040 INSTALLED UNKN
			0160/2212 024 "DIA CIRC METAL
			LEN=0024 INSTALLED UNKN
			ROCK WY
SPRING GARDEN MILL RD	==	==	0160/2014 (TWP )
(T547)			0160/1974 015 "DIA CIRC CONCR
			LEN=0036 INSTALLED UNKN
			0160/1782 018 "DIA CIRC CONCR
			LEN=0048 INSTALLED UNKN
			041614 FT
			041614 FT 2 0 09042 0 00 0333+12
			HOLLAND RD
			(SR2067 SEG 0050/3541)
			0160/0000 LENGTH(AH 3363 BK 2081)

Location / Description	Segment ID	Length (FT)	Material / Details
	0150/0462		018 " DIA CIRC METAL LEN=0036 INSTALLED UNKN
	0150/0216		018 " DIA CIRC METAL LEN=0036 INSTALLED UNKN
039533 FT	039533 FT		2 0 09042 0 00 0311+54 FIR DR (T734)
NUMBER 1 LANE TR (TWP )	0150/0000		LENGTH(AH 2081 BK 3054)
	0140/2783		
	0140/1885		036 " DIA CIRC CONCR LEN=0043 INSTALLED UNKN
N'AMPTON TWP REC CMLX (TWP )	0140/1262		
2 0 09042 0 00 0281+00 HARMONY DR (T414)	036479 FT		036479 FT
	0140/0000		LENGTH(AH 3054 BK 2218)
	0130/0990		CHESTNUT DR (T549)
	0130/0520		EAST PICKERING BEND RD (T805)
034261 FT	034261 FT		2 0 09042 0 00 0257+00 WEST PICKERING BEND RD (T805)
	0130/0000		LENGTH(AH 2218 BK 1190) BURDSAL AV (T495)
	0124/0865		018 " DIA CIRC CONCR LEN=0030 INSTALLED UNKN
TITUS CT (TWP )	0124/0674		TITUS AV (T496)
	0124/0534		2 0 09042 0 00 0247+41 TOWNSHIP RD (T605)
033071 FT	033071 FT		
	0124/0000		LENGTH(AH 1190 BK 1404) NC NEWTOWN RICHBORO RD SECOND STREET PK (SR0232 SEG 0100/0000)

EXTRACT DATE: 12/21/2020  
PRINT DATE: 12/23/2020

ROADWAY MANAGEMENT SYSTEM  
SLD COUNTY/SR - ANNUAL PRINT

PAGE NUMBER: 244  
COUNTY: BUCKS

DIR: B TOTAL LEN: 16.681 MI.  
LEFT MUN: NORTHAMPTON T

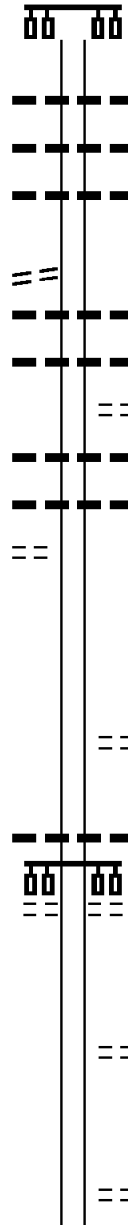
DIST: 06-1 SR: 332  
RIGHT MUN: NORTHAMPTON T

2 0 09042 0 00 0233+37 031667 FT  
TEMPERANCE LN  
(T339) 0120/0000

GOLDEN GATE DR  
(T902) 0110/1501

028287 FT

026329 FT



0120/1044  
0120/0858  
0120/0419  
0120/0218  
031667 FT

018 " DIA CIRC CONCR  
LEN=0060 INSTALLED UNKN  
024 " DIA CIRC METAL  
LEN=0024 INSTALLED UNKN  
036 " DIA CIRC METAL  
LEN=0060 INSTALLED UNKN

S 0120/0000 LENGTH(AH 1404 BK 3380)  
0110/3312 018 " DIA CIRC CONCR  
LEN=0046 INSTALLED UNKN  
0110/2764 024 " DIA CIRC CONCR  
LEN=0038 INSTALLED UNKN  
FRIESLAND DR  
(TWP)  
0110/2249 024 " DIA CIRC CONCR  
LEN=0035 INSTALLED UNKN  
0110/1807 024 " DIA CIRC CONCR  
LEN=0039 INSTALLED UNKN  
0110/1803

028287 FT 2 0 09042 0 00 0199+64  
JOSHUA DR  
(T759)  
S 0110/0000 LENGTH(AH 3380 BK 1958)

0100/1040 024 " DIA CIRC CONCR  
LEN=0036 INSTALLED UNKN  
HATBORO RD  
(T367)

0100/0929  
026329 FT 2 0 09042 0 00 0180+32  
WINDING WY  
(TWP)  
S 0100/0000 LENGTH(AH 1958 BK 3636)

0090/1924 CREEKSIDE DR  
(TWP)  
015 " DIA CIRC METAL

EXTRACT DATE: 12/21/2020  
PRINT DATE: 12/23/2020

ROADWAY MANAGEMENT SYSTEM  
SLD COUNTY/SR - ANNUAL PRINT

PAGE NUMBER: 243  
COUNTY: BUCKS

DIR: B TOTAL LEN: 16.681 MI.  
LEFT MUN: NORTHAMPTON T

DIST: 06-1 SR: 332  
RIGHT MUN: NORTHAMPTON T

2 0 09042 0 00 0143+92 022693 FT  
SPENCER RD  
(T369) 0090/0000

ALMSHOUSE RD  
(SR2089 SEG 0010/0000) 0080/0673


020442 FT

GWYN LYNN DR  
(PRDR) 0070/3485

NORTH TRAYMORE AV  
(T521) 0070/2610

INDUSTRIAL DR  
(T729) 0070/0923

016820 FT



DIR: B TOTAL LEN: 16.681 MI. DIST: 06-1 SR: 332  
 LEFT MUN: NORTHAMPTON T RIGHT MUN: NORTHAMPTON T

Location	Segment ID	Length	Notes
			(T335)
	0070/0000		LENGTH(AH 3622 BK 3211)
	0060/2431		018 "DIA CIRC CONCR LEN=0030 INSTALLED UNKN
RICHARD RD (T777)	0060/1460		(APRA) GINKO IND. PARK 036 "DIA CIRC CONCR
	0060/0880		LEN=0054 INSTALLED UNKN
	0060/0035		036 "DIA CIRC CONCR LEN=0075 INSTALLED 2016
COMMERCE DR (T710) NORTHAMPTON WARMINSTER T ASHLEY DR (BORO)	013609 FT		013609 FT 2 0 09042 0 00 0053+64 (APRA) CHEROKEE IND. PA
	0060/0000		LENGTH(AH 3211 BK 2558)
	0050/2043		
			BRISTOL RD (SR2025 SEG 0152/0000)
WARMINSTER NORTHAMPTON T	0050/1443		NORTHAMPTON IVYLAND B
	0050/0901		AJAS WY (TWP )
	0050/0212		060 "DIA CIRC METAL LEN=0050 INSTALLED UNKN
2 0 09042 0 00 0027+75 CHASE AV (BORO) NORTHAMPTON IVYLAND B	011051 FT		
	0050/0000		IVYLAND WARMINSTER T LENGTH(AH 2558 BK 1640)
	0040/1491		CHARTER RD (T669)
LINCOLN AV (BORO) GOUGH AV (BORO) WILSON AV (BORO)	0040/1322		
	0040/0996		
	0040/0674		
	0040/0530		WARMINSTER IVYLAND B KIRK RD
WILLARD AV	0040/0526		(T335)



DIR: B TOTAL LEN: 16.681 MI. DIST: 06-1 SR: 332  
 LEFT MUN: IVYLAND B RIGHT MUN: IVYLAND B

Stationing	Description	Material	Length
0040/0348	(BORO)		
009411 FT	2 0 09042 0 00 0000+00 SUMMERSET AV (PRDR)		
0040/0000			
0030/3759			
0030/3433		018 "DIA CAST IRON	LEN=0044 INSTALLED UNKN
0030/2810		018 "DIA CIRC CONCR	LEN=0036 INSTALLED UNKN
0030/2788		IVYLAND WARMINSTER T JOHNSVILLE BL (TWP)	
0030/2524		018 "DIA CIRC CONCR	LEN=0050 INSTALLED UNKN
0030/2132		018 "DIA CIRC CONCR	LEN=0050 INSTALLED UNKN
0030/1734		018 "DIA CIRC CONCR	LEN=0060 INSTALLED UNKN
0030/1280		VETERANS WY (TWP)	
0030/1127			
005485 FT		FROM 0132/0093 SH (CONN) 1 0 00463 0 00 0054+88 STREET RD (SR0132 SEG 0092/1220) (SR0132 SEG 0093/1223)	
0020/2712	FROM 0132/0092 SH (CONN)	MFC BEGIN = B LENGTH(AH 3926 BK 2811)	
0020/2378		018 "DIA CIRC CONCR	LEN=0040 INSTALLED UNKN
0020/2321		WALMART PLAZA (PRDR)	
0020/2200		018 "DIA CIRC METAL	LEN=0065 INSTALLED UNKN
0020/1733		STEAM BOAT DR (TWP)	

WESTMINSTER STAT

EXTRACT DATE: 12/21/2020  
PRINT DATE: 12/23/2020

ROADWAY MANAGEMENT SYSTEM  
SLD COUNTY/SR - ANNUAL PRINT

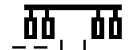
PAGE NUMBER: 240  
COUNTY: BUCKS

DIR: B TOTAL LEN: 16.681 MI.  
LEFT MUN: WARMINSTER T

DIST: 06-1 SR: 332  
RIGHT MUN: WARMINSTER T

(PRDR)

0020/1453



BONAIR DR  
(T689)

002674 FT

0010/1840

000000 FT

0020/1453

0020/1265

0020/0830

002674 FT

0020/0000

0010/1885

0010/1596

0010/1372

0010/1321

0010/1307

0010/1303

0010/1260

0010/1010

0010/0728

0010/0530

0010/0105

000000 FT

0010/0000

018 "DIA CIRC CONCR  
LEN=0030 INSTALLED UNKN  
LIBERTY LN  
(PRDR)

1 0 00463 0 00 0026+62  
(APRA) JOHN FITCH IND P  
VILLAGE: WARMINSTR HGHT  
VANHORN DR  
(T692)

LENGTH(AH 2811 BK 2674)

018 "DIA CIRC CONCR  
LEN=0036 INSTALLED UNKN

018 "DIA CIRC METAL  
LEN=0036 INSTALLED UNKN

018 "DIA CIRC CONCR  
LEN=0035 INSTALLED UNKN

BMSSEN 09/0332/0010/1307  
0 0 00000 0 00 0000+00  
PENNYPACK CREEK

BMSBG 09/0332/0010/1307  
POTTER ST  
(T691)

018 "DIA CIRC CONCR  
LEN=0050 INSTALLED UNKN

024 "DIA CIRC CONCR  
LEN=0035 INSTALLED UNKN

018 "DIA CIRC CONCR  
LEN=0036 INSTALLED UNKN

018 "DIA CIRC CONCR  
LEN=0036 INSTALLED UNKN

FROM 2038/0221 SH  
(CONN)

1 0 00463 0 00 0000+00  
VILLAGE: WARMINSTR18974  
NC JACKSONVILLE RD

COUNTY LINE RD  
(SR2038 SEG 0221/0000)  
(SR2038 SEG 0220/0000)

INTER-BK JACKSONVILLE RD  
(SR0332 SEG 0020/3232)

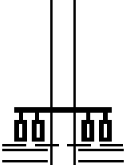
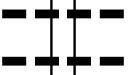


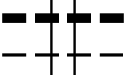


MFC BEGIN = C  
BK-MONTGOMERY (46)

LENGTH(AH 2674 BK 0000)

DIR: B TOTAL LEN: 18.021 MI. DIST: 06-1 SR: 313  
 LEFT MUN: BUCKINGHAM T RIGHT MUN: BUCKINGHAM T

Stationing	Segment	Notes
095090 FT		
0402/3163		095151 FT INTER-AHD SWAMP RD (SR2099 SEG 0010/0000) OLD YORK RD (SR0263 SEG 0151/1608) (SR0263 SEG 0150/1570)
0402/3118		024 " DIA CIRC CONCR LEN=0040 INSTALLED 1950
0402/2693		018 " DIA CIRC CONCR LEN=0040 INSTALLED 1950
0402/2310		
0402/1323		036 " DIA CIRC CONCR LEN=0045 INSTALLED 1950
0402/0903		018 " DIA CIRC CONCR LEN=0080 INSTALLED 1950
0402/0436		018 " DIA CIRC CONCR LEN=0035 INSTALLED 1950
091927 FT		SPRING VALLEY RD (T387)
0402/0000		5 0402/0000 LENGTH(AH 3163 BK 3039)
0392/1649		018 " DIA CIRC CONCR LEN=0035 INSTALLED 1950
0392/0884		018 " DIA CIRC CONCR LEN=0045 INSTALLED 1950
0392/0161		024 " DIA CIRC CONCR LEN=0060 INSTALLED 1950
088949 FT		CHERRY LN (T386)
5 0392/0000		5 0392/0000 LENGTH(AH 3039 BK 1826)
0382/0744		PHEASANT RD (T486)
0382/0403		ELJAN DR (T419)

DIR: B TOTAL LEN: 18.021 MI. DIST: 06-1 SR: 313  
 LEFT MUN: BUCKINGHAM T RIGHT MUN: BUCKINGHAM T

	087062 FT		087123 FT	2 0 09064 0 00 0080+81 BUCKINGHAM PK (SR0202 SEG 0180/0000)
				DOYLESTOWN DOYLESTOWN B
			0382/0000	LENGTH(AH 1826 BK 3278)
			0372/2108	018 "DIA CIRC CONCR LEN=0035 INSTALLED 1950
			0372/1688	018 "DIA CIRC CONCR LEN=0045 INSTALLED 1950
SMOKE RD (T391)	0372/1620	==	0372/1282	CHESTNUT DR (TWP )
			0372/0096	036 "H 48 "W ELLIP METAL LEN=0043 INSTALLED 1950
	083784 FT		083845 FT	2 0 09064 0 00 0113+67 CREEK DR (TWP )
			0372/0000	DOYLESTOWN BUCKINGHAM T LENGTH(AH 3278 BK 3307)
			0362/3105	018 "DIA CIRC METAL LEN=0032 INSTALLED 1950
			0362/2903	BUCKINGHAM DOYLESTOWN B
CHUBB DR (BORO)	0362/2754	== ==	0362/2754	MAPLE AV (BORO)
			0362/2692	018 "DIA CIRC METAL LEN=0031 INSTALLED 1950
CHUBB DR (BORO)	0362/1956	==		COURT ST (T330)
CHUBB DR (BORO) DOYLESTOWN BUCKINGHAM T	0362/1873		0362/1873	DOYLESTOWN DOYLESTOWN T
	080477 FT		080538 FT	2 0 09064 0 00 0146+79 NORTH ST

DIR: B TOTAL LEN: 18.021 MI. DIST: 06-1 SR: 313  
 LEFT MUN: BUCKINGHAM T RIGHT MUN: DOYLESTOWN T

COLD SPRING CREAMERY RD  
 (SR1004 SEG 0010/0000) 0362/0000

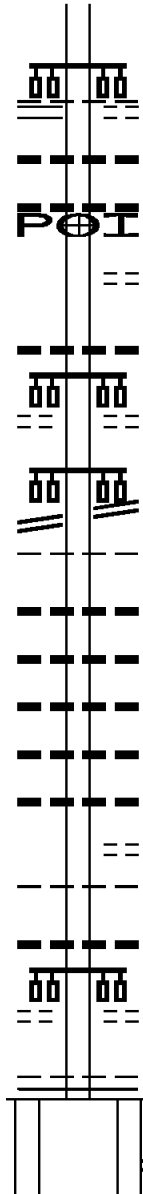
OLD EASTON RD  
 (T400) 0352/1606

EASTON RD  
 (SR1001 SEG 0071/0000)  
 (SR1001 SEG 0070/0000) 0352/1337

BUCKINGHAM  
 DOYLESTOWN T 0352/0257

CROSS KEYS PLACE  
 (PRDR) 0352/0025  
 077216 FT

DOYLESTOWN  
 PLUMSTEAD T 0352/0000



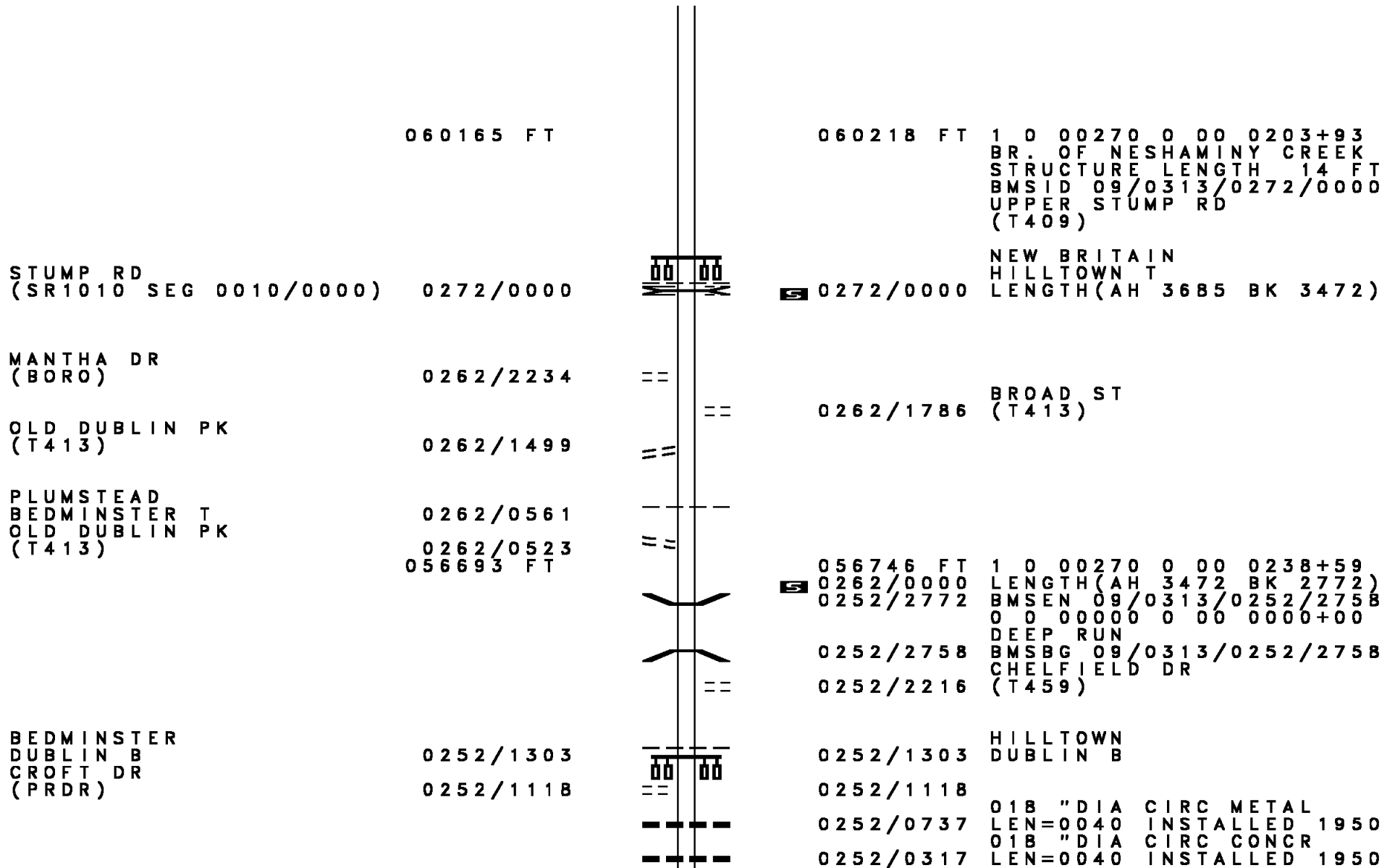
(T393)  
 DOYLESTOWN  
 DOYLESTOWN B  
 LENGTH(AH 3307 BK 3261)  
 018 "DIA CIRC CONCR  
 LEN=0031 INSTALLED 1950  
 024 "H 36 "W ELLIP METAL  
 LEN=0047 INSTALLED 1950  
 (APRA) PHILADELPHIA TUR  
 CENTER ST  
 (BORO)  
 018 "DIA CIRC CONCR  
 LEN=0033 INSTALLED 1950  
 OLD EASTON RD  
 (T403)  
 NORTH MAIN ST  
 (SR1001 SEG 0070/0000)  
 (SR1001 SEG 0071/0000)  
 DOYLESTOWN  
 DOYLESTOWN T  
 018 "DIA CIRC METAL  
 LEN=0010 INSTALLED 1950  
 018 "DIA CIRC CONCR  
 LEN=0050 INSTALLED 1950  
 015 "DIA CIRC METAL  
 LEN=0010 INSTALLED 1950  
 018 "DIA CIRC CONCR  
 LEN=0050 INSTALLED 1950  
 024 "DIA CAST IRON  
 LEN=0055 INSTALLED 1950  
 CAMPBELL RD  
 (T406)  
 024 "DIA CIRC CONCR  
 LEN=0030 INSTALLED 1950  
 TOYOTA DEALER  
 (PRDR)  
 2 0 09064 0 00 0177+25  
 MFC BEGIN = B  
 LENGTH(AH 3261 BK 0948)  
 FROM 8053/0010 SH  
 (CONN)  
 018 "DIA CIRC CONCR

DIR: B TOTAL LEN: 18.021 MI. DIST: 06-1 SR: 313  
 LEFT MUN: PLUMSTEAD T RIGHT MUN: PLUMSTEAD T

RAMP H RD (SR8053 SEG 0010/0610)			0342/0509	LEN=0040 INSTALLED 1950 RAMP H RD (SR8053 SEG 0010/0610)
BMSEN 09/0313/0342/0157 0 0 00000 0 00 0000+00	0343/0504 0343/0381		0342/0490 0342/0381	BMSEN 09/0313/0342/0157 2 0 09064 0 00 0187+08
DOYLESTOWN BYP (NB) BMSBG 09/0313/0342/0157	0343/0157		0342/0157	DOYLESTOWN BYP (NB) BMSBG 09/0313/0342/0157
018 "DIA CIRC CONCR LEN=0045 INSTALLED 1950	0343/0078		0342/0152	LEN=0035 INSTALLED 1950
2 0 09064 0 00 0187+08	076276 FT		076329 FT	2 0 09064 0 00 0187+08
RAMP G RD (SR8053 SEG 0250/0000)				RAMP G RD (SR8053 SEG 0250/0000)
LENGTH(AH 0940 BK 0515) 018 "DIA CIRC CONCR LEN=0035 INSTALLED 1950	0343/0000 0333/0491		0342/0000	LENGTH(AH 0948 BK 0515)
2 0 09064 0 00 0192+68	075761 FT		0332/0433	TO 8053/0250 SH (CONN)
MFC BEGIN = B PLUMSTEAD DOYLESTOWN T			075814 FT	2 0 09064 0 00 0192+68
LENGTH(AH 0515 BK 1257) DOYLESTOWN PLUMSTEAD T	0333/0000 0322/0893		0332/0000	LENGTH(AH 0515 BK 1257)
2 0 09064 0 00 0204+78	074504 FT		0322/0485	BMSEN 09/0313/0322/0446 0 0 00000 0 00 0000+00
SAW MILL RD (T391)	0322/0000		0322/0446	PINE RUN BMSBG 09/0313/0322/0446
CHRISTOPHER DAY RD (TWP )	0312/1850		0322/0323	030 "DIA CIRC CONCR LEN=0045 INSTALLED 1950
			074557 FT	PINE RUN RD (T401)
			0322/0000	LENGTH(AH 1257 BK 3599) 024 "DIA CIRC CONCR
			0312/3497	LEN=0100 INSTALLED 1950
			0312/1850	
			0312/0789	NEILL DR (T353)

DIR: B TOTAL LEN: 18.021 MI. DIST: 06-1 SR: 313  
 LEFT MUN: PLUMSTEAD T RIGHT MUN: NEW BRITAIN T

Stationing	Location	Length (FT)	Notes
070905		070958	FERRY RD (SR1006 SEG 0140/2829)
0304/1367	PLUMSTEAD NEW BRITAIN T	0312/0000	DOYLESTOWN NEW BRITAIN T LENGTH(AH 3599 BK 1417)
069488	BROMMS GARDEN CTR (PRDR)	0304/0503	048"H 60"W ELLIP METAL LEN=0045 INSTALLED 1950
0304/0000		069541	LENGTH(AH 1417 BK 2315)
067173	NEW BRITAIN PLUMSTEAD T	067226	
0302/0000		0302/0000	LENGTH(AH 2315 BK 0978)
0292/0923		0292/0978	BMS EN 09/0313/0292/0923
0292/0923		0292/0923	N. BRANCH OF NESHAMINY BMSBG 09/0313/0292/0923
066195	CURLY HILL RD (SR1008 SEG 0010/0000)	066248	
0292/0000		0292/0000	LENGTH(AH 0978 BK 2345)
0282/1555		0282/1555	018 "DIA CIRC METAL LEN=0050 INSTALLED 1950
0282/1122		0282/1122	NEW GALENA RD (T400) KING RD (T407)
0282/0453	FOUNTAIN CR (T468)	063903	
063850		0282/0000	LENGTH(AH 2345 BK 3685)





DIR: B TOTAL LEN: 18.021 MI. DIST: 06-1 SR: 313  
 LEFT MUN: DUBLIN B RIGHT MUN: DUBLIN B

Location	Stationing	Notes	Stationing	Notes
HIGH ST (BORO)	053921 FT		053974 FT	1 0 00270 0 00 0266+71
	0252/0000	==	5 0252/0000	NC SWAMP RD LENGTH(AH 2772 BK 2637)
		---	0242/2605	018 " DIA CIRC METAL
		---	0242/2395	LEN=0025 INSTALLED 1950
		==	0242/2273	018 " DIA CIRC METAL
		---	0242/2080	LEN=0025 INSTALLED 1950
		---	0242/1825	PARKSIDE DR (BORO)
VILLAGE GREENE LN (BORO)	0242/1767	==	0242/1551	018 " DIA CIRC METAL
		---	0242/1406	LEN=0032 INSTALLED 1950
		00 00		MAPLE AV (SR4003 SEG 0090/2506)
ELEPHANT RD (SR4003 SEG 0100/0000)	0242/1366	==	0242/1366	
		---	0242/1180	018 " DIA CIRC METAL
		==	0242/1133	LEN=0030 INSTALLED 1950
		---	0242/0928	MILL ST (BORO)
		---	0242/0696	018 " DIA CIRC METAL
		---	0242/0435	LEN=0028 INSTALLED 1950
		---	0242/0210	018 " DIA CIRC CONC
		---	0242/0045	LEN=0030 INSTALLED 1950
	051284 FT		051337 FT	018 " DIA CIRC CONC
				LEN=0040 INSTALLED 1950
				1 0 00270 0 00 0288+05
				VILLAGE: DUBLIN 18917
				MANOR DR (BORO)
		5	0242/0000	LENGTH(AH 2637 BK 1423)
		00 00	0232/1225	018 " DIA CIRC CONC
		==	0232/1018	LEN=0032 INSTALLED 1950
DUBLIN VILLAGE PZ (PRDR)	0232/1018	---	0232/0905	018 " DIA CIRC CONC
		---	0232/0631	LEN=0040 INSTALLED 1950
		---		030 " DIA CIRC METAL
		---		LEN=0025 INSTALLED 1950
		---		024 " DIA CIRC CONC

DIR: B TOTAL LEN: 18.021 MI. DIST: 06-1 SR: 313  
 LEFT MUN: DUBLIN B RIGHT MUN: DUBLIN B

RICKERTS RD  
 (T459)  
 DUBLIN  
 BEDMINSTER T

1 0 00270 0 00 0339+07 046570 FT  
 BEDMINSTER RD  
 (SR0113 SEG 0160/0000) 0222/0000

049861 FT

0232/0000

045070 FT

0232/0383	LEN=0030	INSTALLED 1950
	TRIB. TO MORRIS RUN	
	STRUCTURE LENGTH 8 FT	
0232/0115	BMSID 09/0313/0232/0115	
049914 FT	1 0 00270 0 00 0305+42	
	NC MA IN ST	
	RICKERTS RD	
	(T417)	
	DUBLIN	
	HILLTOWN T	
0232/0000	LENGTH(AH 1423 BK 3291)	
	018 "DIA CIRC CONCR	
0222/2870	LEN=0042	INSTALLED 1950
	QUARRY RD	
	(T357)	
0222/2443	MORRIS RUN	
	STRUCTURE LENGTH 12 FT	
0222/2003	BMSID 09/0313/0222/2003	
	018 "DIA CIRC CONCR	
0222/1846	LEN=0040	INSTALLED 1950
	024 "DIA CIRC CONCR	
0222/1188	LEN=0037	INSTALLED 1950
	018 "DIA CIRC CONCR	
0222/0030	LEN=0040	INSTALLED 1950
046623 FT	SOUDERTON RD	
	(SR0113 SEG 0160/0000)	
0222/0000	LENGTH(AH 3291 BK 1500)	
	018 "DIA CIRC CONCR	
0212/1500	LEN=0038	INSTALLED 1950
	018 "DIA CIRC CONCR	
0212/1154	LEN=0060	INSTALLED 1950
	018 "DIA CIRC CONCR	
0212/0792	LEN=0040	INSTALLED 1950
	018 "DIA CIRC CONCR	
0212/0435	LEN=0032	INSTALLED 1950
045123 FT	1 0 00656 0 00 0785+00	
	072"H 60"W ELLIP CONC	
	LEN=0060	INSTALLED 1950
0212/0000	LENGTH(AH 1500 BK 2403)	
	018 "DIA CIRC CONCR	
0202/0853	LEN=0045	INSTALLED 1950

EXTRACT DATE: 12/21/2020  
PRINT DATE: 12/23/2020

ROADWAY MANAGEMENT SYSTEM  
SLD COUNTY/SR - ANNUAL PRINT

PAGE NUMBER: 231  
COUNTY: BUCKS

DIR: B TOTAL LEN: 18.021 MI.  
LEFT MUN: BEDMINSTER T

DIST: 06-1 SR: 313  
RIGHT MUN: EAST ROCKHILL T

Stationing	Length	Notes	Stationing	Length	Notes
			0202/0544	018 " DIA	CIRC CONCR
				LEN=0040	INSTALLED 1950
			0202/0313	018 " DIA	CIRC CONCR
				LEN=0050	INSTALLED 1950
042667 FT			042720 FT	1 0 00656	0 00 0810+55
				060 " DIA	CIRC CONCR
				LEN=0040	INSTALLED 1950
			0202/0000	LENGTH(AH 2403 BK 2620)	
				MORRIS RUN	
				STRUCTURE LENGTH 10 FT	
			0192/2610	BMSID 09/0313/0192/2610	
			0192/2349	018 " DIA	CIRC CONCR
				LEN=0040	INSTALLED UNKN
			0192/1954	018 " DIA	CIRC CONCR
				LEN=0040	INSTALLED 1950
				BLUE SCHOOL RD	
			0192/1152	(SR4021 SEG 0060/0000)	
				018 " DIA	CIRC CONCR
			0192/0854	LEN=0060	INSTALLED 1950
				018 " DIA	CIRC CONCR
			0192/0557	LEN=0045	INSTALLED 1950
				018 " DIA	CIRC CONCR
			0192/0323	LEN=0060	INSTALLED 1950
1 0 00656 0 00 0834+95 040047 FT			040100 FT		
SCHOTT RD					
(T440)			0192/0000	LENGTH(AH 2620 BK 2542)	
				015 " DIA	CIRC CONCR
			0182/2352	LEN=0055	INSTALLED 1950
				018 " DIA	CIRC CONCR
			0182/1872	LEN=0045	INSTALLED 1950
				MINSI TR	
			0182/1536	(SR4019 SEG 0060/3185)	
				018 " DIA	CIRC CONCR
			0182/1208	LEN=0045	INSTALLED 1950
				018 " DIA	CIRC CONCR
			0182/0930	LEN=0045	INSTALLED 1950
				018 " DIA	CIRC CONCR
			0182/0588	LEN=0045	INSTALLED 1950
			0182/0100	BMSSEN 09/0313/0182/0055	
				0 0 00000 0 00 0000+00	
				PERKIOMEN BR	
			0182/0055	BMSBG 09/0313/0182/0055	
1 0 00656 0 00 0860+00 037505 FT			037558 FT		
OLD BETHLEHEM RD					
(SR4041 SEG 0010/0000)					
BEDMINSTER					
EAST ROCKHILL T			0182/0000	HILLTOWN	
				EAST ROCKHILL T	
				LENGTH(AH 2542 BK 3270)	
			0182/0000		

EXTRACT DATE: 12/21/2020  
PRINT DATE: 12/23/2020

ROADWAY MANAGEMENT SYSTEM  
SLD COUNTY/SR - ANNUAL PRINT

PAGE NUMBER: 230  
COUNTY: BUCKS

DIR: B TOTAL LEN: 18.021 MI.  
LEFT MUN: EAST ROCKHILL T

DIST: 06-1 SR: 313  
RIGHT MUN: EAST ROCKHILL T

Stationing	Length	Notes	Material	Installation	Length
0172/2305	0045	018" DIA	CIRC CONCR	INSTALLED	1950
0172/1965	0052	018" DIA	CIRC CONCR	INSTALLED	1950
0172/1556		BRANCH RD (T431)			
0172/1196	0045	018" DIA	CIRC CONCR	INSTALLED	1950
0172/0855	0055	030" DIA	CIRC CONCR	INSTALLED	1950
0172/0740	0045	018" DIA	CIRC CONCR	INSTALLED	1950
0172/0395	0045	048" H 60" W	CON BOX CUL	INSTALLED	1950
0172/0060	0035	018" DIA	CIRC CONCR	INSTALLED	1950
034235 FT	034288 FT	1 0 00656 0 00 0893+27			
		VILLAGE: BEDMINSTER TWP			
		FIFTH ST			
		(SR4039 SEG 0090/0000)			
0172/0000	3270	LENGTH(AH BK)			2415)
0162/2105	0045	018" DIA	CIRC CONCR	INSTALLED	1950
0162/1878	0060	024" DIA	CIRC CONCR	INSTALLED	1950
0162/1573	0036	018" DIA	CIRC CONCR	INSTALLED	1950
0162/0590	0045	018" DIA	CIRC CONCR	INSTALLED	1950
0162/0323	0048	018" DIA	CIRC CONCR	INSTALLED	1950
0162/0063	0054	018" DIA	CIRC CONCR	INSTALLED	1950
031873 FT		RIDGE RD (SR0563 SEG 0154/2411)			
0162/0000	2415	LENGTH(AH BK)			2872)
0152/1906	0055	060" DIA	CIRC CONCR	INSTALLED	1950
0152/1877		BRANCH OF THREE MILE RU STRUCTURE LENGTH 9 FT BMSID 09/0313/0152/1877			
0152/1698		CATTAIL LN (TWP)			

EXTRACT DATE: 12/21/2020  
PRINT DATE: 12/23/2020

ROADWAY MANAGEMENT SYSTEM  
SLD COUNTY/SR - ANNUAL PRINT

PAGE NUMBER: 229  
COUNTY: BUCKS

DIR: B TOTAL LEN: 18.021 MI.  
LEFT MUN: EAST ROCKHILL T

DIST: 06-1 SR: 313  
RIGHT MUN: EAST ROCKHILL T

Station	Segment	Material	Length	Notes
	0152/0852	018" DIA CIRC CONCR	LEN=0045	INSTALLED 1950
	0152/0642	018" DIA CIRC CONCR	LEN=0045	INSTALLED 1950
	0152/0342	018" DIA CIRC CONCR	LEN=0045	INSTALLED 1950
	0152/0027	018" DIA CIRC CONCR	LEN=0040	INSTALLED 1950
028948 FT	029001 FT	1 0 00656 0 00 0945+88		THREE MILE RUN RD (T468)
	0152/0000	LENGTH(AH 2872 BK 2688)		018" DIA CIRC CONCR
	0142/2624	018" DIA CIRC CONCR	LEN=0035	INSTALLED 1950
	0142/1493	BMS EN 09/0313/0142/1453		0 0 00000 0 00 0000+00
	0142/1453	BMS BG 09/0313/0142/1453		THREE MILE RUN
	0142/1130	015" DIA CIRC METAL	LEN=0060	INSTALLED 1950
EAST ROCK RD (T437)	0142/0813	018" DIA CIRC CONCR	LEN=0060	INSTALLED 1950
026260 FT	026313 FT	1 0 00656 0 00 0972+90		WEST ROCK RD (T460)
	0142/0000	LENGTH(AH 2688 BK 2303)		024" DIA CIRC CONCR
	0132/2003	018" DIA CIRC CONCR	LEN=0084	INSTALLED 1950
CLYMER RD (T461)	0132/1743	015" DIA CIRC CONCR	LEN=0075	INSTALLED 1950
	0132/1379	015" DIA CIRC CONCR	LEN=0075	INSTALLED 1950
MOUNTAIN VIEW DR (SR0563 SEG 0170/0000)	0132/1251	036" DIA CIRC CONCR	LEN=0065	INSTALLED 1950
	0132/0957	018" DIA CIRC CONCR	LEN=0050	INSTALLED 1950
	0132/0374	018" DIA CIRC CONCR	LEN=0050	INSTALLED 1950
	0132/0001	018" DIA CIRC CONCR	LEN=0045	INSTALLED 1950
023957 FT	024010 FT	1 0 00656 0 00 0995+76		LENGTH(AH 2303 BK 2051)
	0132/0000	015" DIA CIRC CONCR	LEN=0045	INSTALLED 1950
	0122/1676	015" DIA CIRC CONCR	LEN=0045	INSTALLED 1950

EXTRACT DATE: 12/21/2020  
PRINT DATE: 12/23/2020

ROADWAY MANAGEMENT SYSTEM  
SLD COUNTY/SR - ANNUAL PRINT

PAGE NUMBER: 228  
COUNTY: BUCKS

DIR: B TOTAL LEN: 18.021 MI.  
LEFT MUN: EAST ROCKHILL T

DIST: 06-1 SR: 313  
RIGHT MUN: EAST ROCKHILL T

Stationing	Notes	Stationing	Notes
		0122/0881	018 "DIA CIRC CONCR LEN=0065 INSTALLED 1950
021906 FT		0122/0020	018 "DIA CIRC CONCR LEN=0052 INSTALLED 1950
		021959 FT	1 0 00656 0 00 1016+27 VILLAGE: E. ROCKHILL TWP
		5 0122/0000	LENGTH(AH 2051 BK 2284) 018 "DIA CIRC CONCR
		0112/1968	LEN=0052 INSTALLED 1950
		0112/1950	018 "DIA CIRC CONCR LEN=0020 INSTALLED 1950
		0112/1676	018 "DIA CIRC CONCR LEN=0045 INSTALLED 1950
		0112/1067	018 "DIA CIRC CONCR LEN=0045 INSTALLED 1950
		0112/0745	024 "DIA CIRC CONCR LEN=0060 INSTALLED 1950
		0112/0406	018 "DIA CIRC CONCR LEN=0060 INSTALLED 1950
1 0 00656 0 00 1039+29 STERNER MILL RD (T469)		019622 FT	
		019675 FT	
		5 0112/0000	LENGTH(AH 2284 BK 2607) 030 "DIA CIRC CONCR
		0102/2539	LEN=0040 INSTALLED 1950
BUCK RUN RD (PRDR)		0102/1963	
		0102/1743	BMS EN 09/0313/0102/1729 0 0 00000 0 00 0000+00 BRANCH OF BUCK RUN
		0102/1729	BMSBG 09/0313/0102/1729 018 "DIA CIRC CONCR
		0102/1394	LEN=0040 INSTALLED 1950
		0102/1148	EAST ROCKHILL RICHLAND T
		0102/1124	ROCKHILL RD (SR4045 SEG 0040/3404)
AXE HANDLE RD (T368)		0102/1109	
		017015 FT	
		017068 FT	1 0 00656 0 00 1064+97
		5 0102/0000	LENGTH(AH 2607 BK 2398)
		0092/2398	BMS EN 09/0313/0092/2364 0 0 00000 0 00 0000+00 BUCK CREEK
		0092/2364	BMSBG 09/0313/0092/2364 018 "DIA CIRC CONCR
		0092/1962	LEN=0040 INSTALLED 1950

DIR: B TOTAL LEN: 18.021 MI. DIST: 06-1 SR: 313  
 LEFT MUN: RICHLAND T RIGHT MUN: RICHLAND T

Stationing	Notes	Stationing	Notes
	014617 FT	0092/1722	018 " DIA CIRC CONCR LEN=0045 INSTALLED 1950
		0092/1418	018 " DIA CIRC CONCR LEN=0110 INSTALLED 1950
		014670 FT	1 0 00656 0 00 1088+92 NC DUBLIN PK PALETOWN RD (SR4043 SEG 0060/3118)
		0092/0000	LENGTH(AH 2398 BK 1848) 018 " DIA CIRC CONCR
		0082/1542	LEN=0050 INSTALLED 1950
		0082/1333	018 " DIA CIRC CONCR LEN=0045 INSTALLED 1950
		0082/1058	018 " DIA CIRC CONCR LEN=0045 INSTALLED 1980
		0082/0733	018 " DIA CIRC CONCR LEN=0045 INSTALLED 1980
THATCHER RD (SR4043 SEG 0070/0000)	0082/0631		
	012769 FT	012822 FT	1 0 00656 0 00 1107+31
		0082/0000	LENGTH(AH 1848 BK 2123)
		0072/2123	BMSSEN 09/0313/0072/2069 0 0 00000 0 00 0000+00
		0072/2069	MORGAN CREEK BMSBG 09/0313/0072/2069
		0072/0758	024 " DIA CIRC CONCR LEN=0048 INSTALLED 1980
		0072/0598	RICHLAND QUAKERTOWN B
		0072/0585	DEVEREUX DR (TWP )
NICK LUCA DR (TWP )	0072/0554		
	010646 FT	0072/0023	015 " DIA CAST IRON LEN=0040 INSTALLED 1980
		010699 FT	1 0 00656 0 00 1128+81 NC DOYLESTOWN PK CHESTNUT ST (BORO)
		0072/0000	LENGTH(AH 2123 BK 1654) MAPLE ST (BORO)
		0062/1402	(BORO)

DIR: B TOTAL LEN: 18.021 MI. DIST: 06-1 SR: 313  
 LEFT MUN: QUAKERTOWN B RIGHT MUN: QUAKERTOWN B

Stationing	Description	Material	Year
0062/1365	018" DIA CAST IRON LEN=0040 FAIRVIEW AV (BORO)	CAST IRON	1980
0062/1134	018" DIA CIRC METAL LEN=0066	CIRC METAL	1980
0062/0195	018" DIA CIRC METAL LEN=0036	CIRC METAL	1980
0062/0151	BMS EN 09/0313/0062/0111 0 0 00000 0 00 0000+00 BEAVER RUN		
0062/0111	BMS BG 09/0313/0062/0111 024" DIA CIRC CONCR	CIRC CONCR	
0062/0011	LEN=0031 INSTALLED 1980		
009045 FT	1 0 00656 0 00 1145+10 NC BROAD ST FRANKLIN ST (BORO)		
0062/0000	LENGTH(AH 1654 BK 1831) 024" DIA CIRC CONCR		
0052/1799	LEN=0045 INSTALLED 1980		
0052/1553	018" DIA CIRC CONCR LEN=0026 INSTALLED 1980		
0052/1341	018" DIA CIRC METAL LEN=0030 INSTALLED 1980		
0052/1331	024" DIA CIRC METAL LEN=0030 INSTALLED 1980		
0052/1309	018" DIA CIRC METAL LEN=0030 INSTALLED 1980		
0052/1271	018" DIA CIRC CONCR LEN=0030 INSTALLED 1980		
0052/1007	018" DIA CIRC CONCR LEN=0030 INSTALLED 1980		
0052/0988	018" DIA CIRC CONCR LEN=0030 INSTALLED 1980		
0052/0739	018" DIA CIRC CONCR LEN=0030 INSTALLED 1980		
0052/0547	S AMBLER ST (BORO)		
0052/0470	007214 FT 1 0 00656 0 00 1162+40 NC WEST BROAD ST SOUTH HELLERTOWN AV (BORO)		
007161 FT			
0052/0000	LENGTH(AH 1831 BK 0428)		



DIR: B TOTAL LEN: 18.021 MI. DIST: 06-1 SR: 313  
 LEFT MUN: QUAKERTOWN B RIGHT MUN: QUAKERTOWN B

Stationing	Description	Length	Material	Year	Notes
0050+44	BELMONT AV (BORO)	006733 FT	0042/0393	1980	012 "DIA CAST IRON LEN=0020 INSTALLED
		0042/0000	006786 FT		MFC BEGIN = B LENGTH(AH 0428 BK 1316)
	FRONT ST (BORO)	0033/1030	0032/1287	1980	024 "DIA CIRC CONCR LEN=0029 INSTALLED
	FRONT ST (BORO)	0033/1180	0032/1231	1980	(AAR 592637A)#TRKS 03
	FRONT ST (BORO)	0033/0797	0032/1196	1980	018 "DIA CIRC METAL LEN=0030 INSTALLED
	FRONT ST (BORO)	0033/0763	0032/1069	1980	FRONT ST (BORO)
	FRONT ST (BORO)	0033/0601	0032/0956	1980	LC TO FRONT ST (CONN)
	FRONT ST (BORO)	0033/0576	0032/0869	1980	SECOND ST (BORO)
	FRONT ST (BORO)	0033/0293	0032/0564	1980	THIRD ST (BORO)
	FRONT ST (BORO)	0033/0103	0032/0354	1980	THIRD ST (BORO)
0037+28	FOURTH ST (BORO)	005470 FT	005470 FT	1980	(SR4010 SEG 0010/0115) 018 "DIA CIRC METAL LEN=0030 INSTALLED
	FOURTH ST (BORO)	0033/0293	0032/0136	1980	018 "DIA CIRC CONCR LEN=0045 INSTALLED
	FOURTH ST (BORO)	0033/0000	0032/0000	1980	024 "DIA CIRC METAL LEN=0070 INSTALLED
	FOURTH ST (BORO)	0033/0000	0022/3491	1980	FOURTH ST (BORO) MFC BEGIN = B LENGTH(AH 1316 BK 3732) 018 "DIA CIRC CONCR LEN=0040 INSTALLED

DIR: B TOTAL LEN: 18.021 MI. DIST: 06-1 SR: 313  
 LEFT MUN: QUAKERTOWN B RIGHT MUN: QUAKERTOWN B

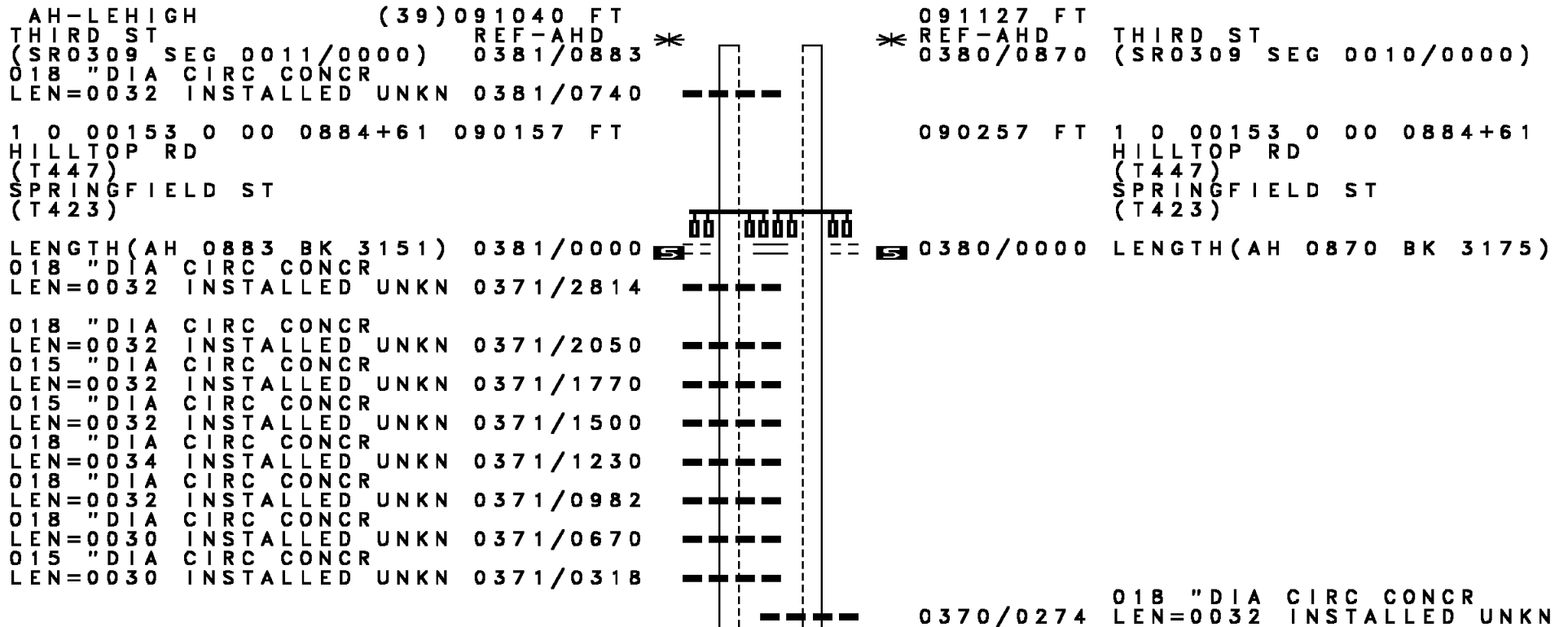
001738 FT

000000 FT

BETHLEHEM PK  
 (SR0309 SEG 0291/0000)  
 (SR0309 SEG 0290/0000)

0012/0000

==	0022/3466	FIFTH ST (BORO)
==	0022/3006	SIXTH ST (BORO)
==	0022/2598	SEVENTH ST (BORO)
==	0022/2131	EIGHTH ST (BORO)
==	0022/1719	NINTH ST (BORO)
==	0022/1335	TENTH ST (BORO)
---	0022/0965	015" DIA CIRC METAL LEN=0036 INSTALLED 1980
==	0022/0945	ELEVENTH ST (BORO)
---	0022/0671	015"H 03"W CON BOX CUL LEN=0080 INSTALLED 1980
==	0022/0582	TWELFTH ST (BORO)
001738 FT	001738 FT	1 0 00386 0 00 0000+00 MAIN ST (BORO)
==	0022/0000	LENGTH(AH 3732 BK 1738) FOURTEENTH ST (BORO)
==	0012/1307	(BORO)
---	0012/1243	018" DIA CIRC CONCR LEN=0045 INSTALLED 1980
---	0012/1038	036" DIA CIRC METAL LEN=0030 INSTALLED 1980
==	0012/0894	ALAN LN (BORO)
---	0012/0483	018" DIA CIRC CONCR LEN=0026 INSTALLED 1980
---	0012/0248	024" DIA CIRC CONCR LEN=0040 INSTALLED 1980
---	0012/0066	018" DIA CIRC METAL LEN=0040 INSTALLED 1980
000000 FT	000000 FT	2 0 09168 0 00 0000+00 VILLAGE: QUAKERTWN BORO BETHLEHEM PK (SR0309 SEG 0290/0000) (SR0309 SEG 0291/0000)
		NC BROAD ST
	INTER-BK	JOHN FRIES HW (SR0663 SEG 0141/1526) MFC BEGIN = B
	0012/0000	LENGTH(AH 1738 BK 0000)



EXTRACT DATE: 12/21/2020  
PRINT DATE: 12/23/2020

ROADWAY MANAGEMENT SYSTEM  
SLD COUNTY/SR - ANNUAL PRINT

PAGE NUMBER: 222  
COUNTY: BUCKS

DIR: N TOTAL LEN: 17.259 MI.  
LEFT MUN: SPRINGFIELD T

DIST: 06-1 SR: 309  
RIGHT MUN: SPRINGFIELD T

Stationing	Description	Material	Length	Notes	Stationing	Description	Material	Length	Notes
1 0 00153 0 00 0853+31 087006 FT	MINE RD				087082 FT	1 0 00153 0 00 0853+31	MINE RD		
(T429)						(T429)			
LENGTH(AH 3151 BK 2436) 0371/0000					0370/0000	LENGTH(AH 3175 BK 2461)			
015 "DIA CIRC CONCR						018 "DIA CIRC CONCR			
LEN=0030 INSTALLED UNKN 0361/2420					0360/2416	LEN=0032 INSTALLED UNKN			
(APRA) UNITED RENTALS I 0361/2248					0360/2273	(APRA) UNITED RENTALS I			
015 "DIA CIRC CONCR									
LEN=0032 INSTALLED UNKN 0361/2016									
CLAY AV						CLAY AV			
(T409) 0361/1973					0360/1996	(T409)			
					0360/1726	018 "DIA CIRC CONCR			
						LEN=0032 INSTALLED UNKN			
					0360/1420	018 "DIA CIRC CONCR			
						LEN=0032 INSTALLED UNKN			
SPRINGFIELD					0360/1400	SPRINGFIELD			
RICHLAND T 0361/1800						RICHLAND T			
018 "DIA CIRC CONCR									
LEN=0030 INSTALLED UNKN 0361/1705									
018 "DIA CIRC CONCR									
LEN=0030 INSTALLED UNKN 0361/1394									
018 "DIA CIRC CONCR									
LEN=0032 INSTALLED UNKN 0361/1158									
					0360/1150	018 "DIA CIRC CONCR			
						LEN=0035 INSTALLED UNKN			
BMSBG 09/0309/0360/0000 0361/0016					0360/0016	BMSBG 09/0309/0360/0000			
1 0 00153 0 00 0828+52 084570 FT					084621 FT	1 0 00153 0 00 0828+52			
BRANCH OF TOHICKON CREE						BRANCH OF TOHICKON CREE			
BMSBG 09/0309/0360/0000						BMSBG 09/0309/0360/0000			
LENGTH(AH 2436 BK 3649) 0361/0000					0360/0000	LENGTH(AH 2461 BK 3648)			
						018 "DIA CIRC CONCR			
018 "DIA CIRC CONCR					0350/3187	LEN=0032 INSTALLED UNKN			
LEN=0030 INSTALLED UNKN 0351/3152									
					0350/2580	018 "DIA CIRC CONCR			
						LEN=0032 INSTALLED UNKN			
018 "DIA CIRC CONCR									
LEN=0030 INSTALLED UNKN 0351/2580									
					0350/2280	018 "DIA CIRC CONCR			
						LEN=0030 INSTALLED UNKN			
018 "DIA CIRC CONCR									
LEN=0032 INSTALLED UNKN 0351/2280									
036 "DIA CIR PLASTIC									
LEN=0130 INSTALLED 2019 0351/1970									
CHERRY RD						CHERRY RD			
(T454)						(T454)			

EXTRACT DATE: 12/21/2020  
PRINT DATE: 12/23/2020

ROADWAY MANAGEMENT SYSTEM  
SLD COUNTY/SR - ANNUAL PRINT

PAGE NUMBER: 221  
COUNTY: BUCKS

DIR: N TOTAL LEN: 17.259 MI.  
LEFT MUN: RICHLAND T

DIST: 06-1 SR: 309  
RIGHT MUN: RICHLAND T

CHERRY RD  
(SR4059 SEG 0120/0000) 0351/1862

018 "DIA CIRC CONCR  
LEN=0032 INSTALLED UNKN 0351/1472

018 "DIA CIRC METAL  
LEN=0032 INSTALLED UNKN 0351/0335

ZION HILL RD  
(SR4059 SEG 0110/3853) 0351/0042

BMSSEN 09/0309/0350/0000 0351/0012  
1 0 00153 0 00 0793+98 080921 FT

BRANCH OF TOHICKON CREE  
BMSBG 09/0309/0350/0000

LENGTH(AH 3649 BK 1619) 0351/0000

018 "DIA CIRC CONCR  
LEN=0030 INSTALLED UNKN 0341/0905

018 "DIA CIRC CONCR  
LEN=0040 INSTALLED UNKN 0341/0593

018 "DIA CIRC CONCR  
LEN=0032 INSTALLED UNKN 0341/0264

018 "DIA CIRC CONCR  
LEN=0032 INSTALLED UNKN 0341/0041

1 0 00153 0 00 0776+93 079302 FT

MELODY LAKE DR  
(TWP )

LENGTH(AH 1619 BK 2585) 0341/0000

018 "DIA CIRC CONCR  
LEN=0035 INSTALLED UNKN 0331/2360

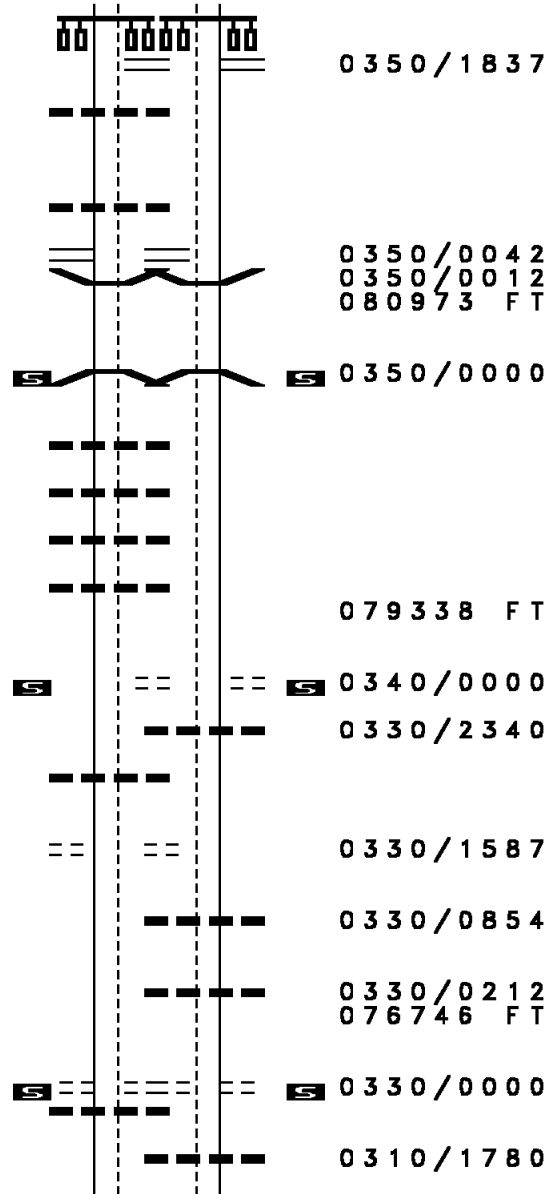
KOONS RD  
(TWP ) 0331/1615

1 0 00153 0 00 0750+08 076717 FT

RESERVOIR RD  
(T448)

LENGTH(AH 2585 BK 2142) 0331/0000  
LEN=0030 INSTALLED UNKN 0311/2142

018 "DIA CIRC CONCR



CHERRY RD  
(SR4059 SEG 0120/0000) 0350/1837

ZION HILL RD  
(SR4059 SEG 0110/3853) 0350/0042

BMSSEN 09/0309/0350/0000 0350/0012  
1 0 00153 0 00 0793+98 080973 FT

BRANCH OF TOHICKON CREE  
BMSBG 09/0309/0350/0000

LENGTH(AH 3648 BK 1635) 0350/0000

1 0 00153 0 00 0776+56

MELODY LAKE DR  
(TWP )

LENGTH(AH 1635 BK 2592) 0340/0000

018 "DIA CIRC CONCR  
LEN=0034 INSTALLED UNKN

KOONS RD  
(TWP ) 0330/1587

024 "DIA CIRC CONCR  
LEN=0034 INSTALLED UNKN

018 "DIA CIRC CONCR  
LEN=0030 INSTALLED UNKN

1 0 00153 0 00 0750+08

RESERVOIR RD  
(T448)

LENGTH(AH 2592 BK 2142) 0330/0000

018 "DIA CIRC CONCR  
LEN=0051 INSTALLED UNKN

DIR: N TOTAL LEN: 17.259 MI. DIST: 06-1 SR: 309  
 LEFT MUN: RICHLAND T RIGHT MUN: RICHLAND T

LEN=0030	INSTALLED UNKN	0311/1756							
018 "DIA	CIRC CONCR					0310/1495	018 "DIA	CIRC CONCR	LEN=0060
LEN=0030	INSTALLED UNKN	0311/1466							INSTALLED UNKN
STAPLES PLAZA	(PRDR)						STAPLES PLAZA	(PRDR)	
		0311/1048				0310/1047			
018 "DIA	CIRC CONCR								
LEN=0032	INSTALLED UNKN	0311/0940							
						0310/0676	018 "DIA	CIRC CONCR	LEN=0100
						0310/0520	018 "DIA	CIRC METAL	INSTALLED UNKN
						0310/0300	LEN=0060	INSTALLED UNKN	
						0310/0060	015 "DIA	CIRC CONCR	LEN=0090
1 0 00153	0 00 0728+87	074575 FT				074604 FT	018 "DIA	CIRC CONCR	INSTALLED UNKN
PUMPING STATION RD	(T465)						LEN=0080	INSTALLED UNKN	
							1 0 00153	0 00 0728+87	PUMPING STATION RD
									(T465)
LENGTH(AH 2142	BK 2946)	0311/0000				0310/0000	LENGTH(AH 2142	BK 2949)	
018 "DIA	CIRC CONCR								
LEN=0040	INSTALLED UNKN	0301/2924							
015 "DIA	CIRC CONCR								
LEN=0032	INSTALLED UNKN	0301/2820							
						0300/2711	018 "DIA	CIRC CONCR	LEN=0020
						0300/2710	018 "DIA	CIRC CONCR	INSTALLED UNKN
						0300/2380	LEN=0036	INSTALLED UNKN	
						0300/1902	018 "DIA	CIRC CONCR	LEN=0030
						0300/1674	018 "DIA	CIRC CONCR	INSTALLED UNKN
						0300/1456	LEN=0030	INSTALLED UNKN	
							018 "DIA	CIRC CONCR	LEN=0026
									INSTALLED UNKN
1 0 00153	0 00 0699+21	071629 FT				071655 FT	1 0 00153	0 00 0699+21	
SUNSHINE DR	(T489)						SUNSHINE DR	(T489)	
RICHLAND	QUAKERTOWN B						RICHLAND	QUAKERTOWN B	
LENGTH(AH 2946	BK 3292)	0301/0000				0300/0000	LENGTH(AH 2949	BK 3273)	

DIR: N TOTAL LEN: 17.259 MI. DIST: 06-1 SR: 309  
 LEFT MUN: QUAKERTOWN B RIGHT MUN: QUAKERTOWN B

015 "DIA CAST IRON LEN=0036 INSTALLED UNKN	0291/2329	---	---	0290/2336	015 "DIA CAST IRON LEN=0036 INSTALLED UNKN
LC TO TRAINERS TOWN PLA (CONN)	0291/2302	==			
RICHLAND CROSSING (PRDR)	0291/2105	==	==	0290/2115	RICHLAND CROSSING (PRDR)
				0290/2074	018 "DIA CIRC CONCR LEN=0050 INSTALLED UNKN
				0290/2001	LC TO RICHLAND CROSSING (CONN)
				0290/1822	018 "DIA CIRC CONCR LEN=0030 INSTALLED UNKN
018 "DIA CIRC METAL LEN=0034 INSTALLED UNKN	0291/1280	---	---	0290/1065	018 "DIA CIRC CONCR LEN=0035 INSTALLED UNKN
018 "DIA CIRC METAL LEN=0034 INSTALLED UNKN	0291/1034	---	---		
LC TO TRAINERS TOWN PLA (CONN)	0291/1022	==			
018 "DIA CIRC METAL LEN=0032 INSTALLED UNKN	0291/0950	---	---		
TRAINERS TOWN PLAZA (PRDR)					TRAINERS TOWN PLAZA (PRDR)
QUAKERTOWN PLAZA (PRDR)	0291/0941	==	==	0290/0954	QUAKERTOWN PLAZA (PRDR)
LC FROM TRAINERS TOWN P (CONN)	0291/0882	==			
				0290/0842	018 "DIA CIRC CONCR LEN=0036 INSTALLED UNKN
018 "DIA CIRC CONCR LEN=0030 INSTALLED UNKN	0291/0775	---	---	0290/0590	018 "DIA CIRC CONCR LEN=0036 INSTALLED UNKN
TO 0663/0141 SH (CONN)	0291/0133	==			
1 0 00153 0 00 0666+66	068337 FT			068382 FT	1 0 00153 0 00 0666+66
JOHN FRIES HW (SR0663 SEG 0141/1526)					JOHN FRIES HW (SR0663 SEG 0141/1526)
(SR0663 SEG 0140/1521)					(SR0663 SEG 0140/1521)
NC SR 0309 SH					NC SR 0309 SH
BROAD ST (SR0313 SEG 0012/0000)	0291/0000	==	==	0290/0000	BROAD ST (SR0313 SEG 0012/0000)
LENGTH(AH 3292 BK 2192)					LENGTH(AH 3273 BK 2186)
018 "DIA CIRC CONCR					

DIR: N TOTAL LEN: 17.259 MI. DIST: 06-1 SR: 309  
 LEFT MUN: QUAKERTOWN B RIGHT MUN: QUAKERTOWN B

LEN=0020	INSTALLED UNKN	0281/1962	---	---	---	0280/1958	018 "DIA	CIRC METAL	UNKN
018 "DIA	CIRC CONCR		---	---	---		LEN=0042	INSTALLED	UNKN
LEN=0036	INSTALLED UNKN	0281/1787	---	---	---	0280/1782	018 "DIA	CIRC CONCR	UNKN
			---	---	---		LEN=0040	INSTALLED	UNKN
			---	---	---	0280/1612	018 "DIA	CIRC CONCR	UNKN
			---	---	---		LEN=0045	INSTALLED	UNKN
			---	---	---	0280/1520	018 "DIA	CIRC CONCR	UNKN
018 "DIA	CIRC CONCR		---	---	---		LEN=0040	INSTALLED	UNKN
LEN=0040	INSTALLED UNKN	0281/1497	---	---	---	0280/1335	018 "DIA	CIRC CONCR	UNKN
			---	---	---		LEN=0040	INSTALLED	UNKN
018 "DIA	CIRC CONCR		---	---	---	0280/1200	018 "DIA	CIRC CONCR	UNKN
LEN=0040	INSTALLED UNKN	0281/1200	---	---	---		LEN=0035	INSTALLED	UNKN
			---	---	---	0280/1065	018 "DIA	CIRC CONCR	UNKN
			---	---	---		LEN=0032	INSTALLED	UNKN
018 "DIA	CIRC CONCR		---	---	---	0280/0644	018 "DIA	CIRC CONCR	UNKN
LEN=0036	INSTALLED UNKN	0281/1036	---	---	---		LEN=0032	INSTALLED	UNKN
			---	---	---	0280/0356	018 "DIA	CIRC METAL	UNKN
024 "DIA	CIRC CONCR		---	---	---		LEN=0032	INSTALLED	UNKN
LEN=0035	INSTALLED UNKN	0281/0570	---	---	---	0280/0272	018 "DIA	CIRC METAL	UNKN
			---	---	---		LEN=0045	INSTALLED	UNKN
018 "DIA	CIRC CONCR		---	---	---	066196 FT	1 0 00153	0 00 0644+63	
LEN=0040	INSTALLED UNKN	0281/0270	---	---	---				
1 0 00153	0 00 0644+63	066145 FT							
PARK AV									
(BORO)									
PARK AV									
(BORO)									
LENGTH(AH 2192 BK 1806)		0281/0000	==	==	==	0280/0000	LENGTH(AH 2186 BK 1775)		
018 "DIA	CIRC CONCR		---	---	---				
LEN=0050	INSTALLED UNKN	0271/1720	---	---	---	0270/1680	018 "DIA	CIRC CONCR	UNKN
			---	---	---		LEN=0050	INSTALLED	UNKN
			---	---	---	0270/1384	018 "DIA	CIRC CONCR	UNKN
			---	---	---		LEN=0034	INSTALLED	UNKN
018 "DIA	CIRC CONCR		---	---	---				
LEN=0035	INSTALLED UNKN	0271/1383	---	---	---				
MILL RD			==	==	==	0270/1154	MILL RD		
(BORO)							(BORO)		
MILL RD							MILL RD		
(SR4081 SEG 0020/3111)		0271/1191					(SR4081 SEG 0020/3111)		
TRUMBAUERSVILLE RD							TRUMBAUERSVILLE RD		



EXTRACT DATE: 12/21/2020  
PRINT DATE: 12/23/2020

ROADWAY MANAGEMENT SYSTEM  
SLD COUNTY/SR - ANNUAL PRINT

PAGE NUMBER: 217  
COUNTY: BUCKS

DIR: N TOTAL LEN: 17.259 MI.  
LEFT MUN: QUAKERTOWN B

DIST: 06-1 SR: 309  
RIGHT MUN: QUAKERTOWN B

(BORO)

TRUMBAUERSVILLE RD  
(SR4051 SEG 0110/3172) 0271/0900  
018 "DIA CIRC CONCR  
LEN=0035 INSTALLED UNKN 0271/0890

018 "DIA CIRC CONCR  
LEN=0035 INSTALLED UNKN 0271/0707

018 "DIA CIRC CONCR  
LEN=0040 INSTALLED UNKN 0271/0444

018 "DIA CIRC CONCR  
LEN=0002 INSTALLED UNKN 0271/0117

1 0 00153 0 00 0626+81 064339 FT  
ELEVENTH ST

(BORO)  
LENGTH(AH 1806 BK 2923) 0271/0000  
024 "DIA CIRC CONCR  
LEN=0045 INSTALLED UNKN 0261/2888

018 "DIA CIRC CONCR  
LEN=0045 INSTALLED UNKN 0261/2326

EDGEMONT AV  
(BORO) 0261/2216

MOHR ST  
(BORO) 0261/2163

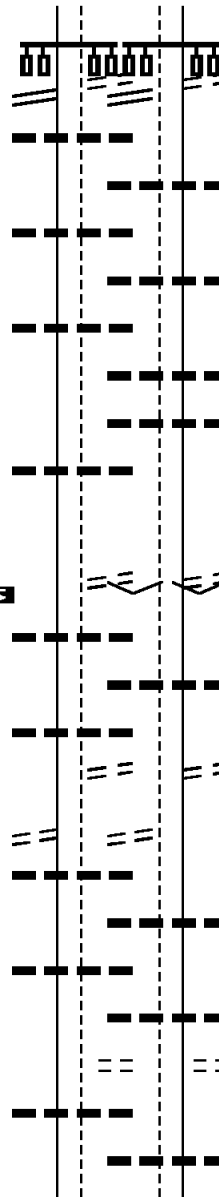
018 "DIA CIRC CONCR  
LEN=0045 INSTALLED UNKN 0261/1986

018 "DIA CIRC CONCR  
LEN=0042 INSTALLED UNKN 0261/1496

NINTH ST  
(BORO) 0261/1226

018 "DIA CIRC CONCR  
LEN=0040 INSTALLED UNKN 0261/1116

018 "DIA CIRC CONCR



(BORO)

TRUMBAUERSVILLE RD  
(SR4051 SEG 0110/3172) 0270/0898

018 "DIA CIRC CONCR  
LEN=0040 INSTALLED UNKN 0270/0860

018 "DIA CIRC CONCR  
LEN=0040 INSTALLED UNKN 0270/0663

018 "DIA CIRC CONCR  
LEN=0036 INSTALLED UNKN 0270/0400

018 "DIA CIRC CONCR  
LEN=0035 INSTALLED UNKN 0270/0137

064421 FT 1 0 00153 0 00 0626+70  
VILLAGE: QUAKERTWN BORO  
ELEVENTH ST

(BORO)  
LENGTH(AH 1775 BK 2926) 0270/0000

018 "DIA CIRC CONCR  
LEN=0034 INSTALLED UNKN 0260/2876

EDGEMONT AV  
(BORO) 0260/2212

MOHR ST  
(BORO) 0260/2163

018 "DIA CIRC CONCR  
LEN=0035 INSTALLED UNKN 0260/1962

018 "DIA CIRC CONCR  
LEN=0035 INSTALLED UNKN 0260/1452

NINTH ST  
(BORO) 0260/1213

018 "DIA CIRC CONCR  
LEN=0035 INSTALLED UNKN 0260/1095

EXTRACT DATE: 12/21/2020  
PRINT DATE: 12/23/2020

ROADWAY MANAGEMENT SYSTEM  
SLD COUNTY/SR - ANNUAL PRINT

PAGE NUMBER: 216  
COUNTY: BUCKS

DIR: N TOTAL LEN: 17.259 MI.  
LEFT MUN: QUAKERTOWN B

DIST: 06-1 SR: 309  
RIGHT MUN: QUAKERTOWN B

Segment Description	Stationing	Notes	Segment Description	Stationing	Notes
LEN=0035 INSTALLED UNKN	0261/0921		0260/0900	024 " DIA CIRC CONCR	LEN=0032 INSTALLED UNKN
INDEPENDENCE PL				INDEPENDENCE PL	
(BORO)				(BORO)	
NC WEST END BL	0261/0486		0260/0471	NC WEST END BL	
QUAKERTOWN				QUAKERTOWN	
RICHLAND T	0261/0221		0260/0200	RICHLAND T	
BMSBN 09/0309/0260/0000	0261/0030		0260/0030	BMSBN 09/0309/0260/0000	
1 0 00153 0 00 0597+47	061416 FT		061495 FT	1 0 00153 0 00 0597+47	
VILLAGE: RICHLAND TWP.				VILLAGE: RICHLND/QKRTWN	
BEAVER RUN				BEAVER RUN	
BMSBG 09/0309/0260/0000				BMSBG 09/0309/0260/0000	
LENGTH(AH 2923 BK 3535)	0261/0000		0260/0000	LENGTH(AH 2926 BK 3569)	
RICHLAND PZ			0250/3162	018 " DIA CIRC CONCR	LEN=0032 INSTALLED UNKN
(PRDR)				RICHLAND PZ	
	0251/2921		0250/2929	018 " DIA CIRC METAL	LEN=0032 INSTALLED UNKN
QUAKERS WY			0250/2614	QUAKERS WY	
(T480)			0250/2446	(T480)	
	0251/2439		0250/2346	036"H 24"W CON BOX CUL	LEN=0040 INSTALLED UNKN
018 " DIA CIRC CONCR					
LEN=0040 INSTALLED UNKN	0251/2313				
FRANKLIN LN				FRANKLIN LN	
(T476)				(T476)	
STATION RD				STATION RD	
(T526)				(T526)	
	0251/1674		0250/1662		
018 " DIA CIRC CONCR				018 " DIA CIRC CONCR	LEN=0032 INSTALLED UNKN
LEN=0040 INSTALLED UNKN	0251/1670		0250/1576	LEN=0032 INSTALLED UNKN	
				LC TO STATION RD	
			0250/1562	(CONN)	
			0250/1315	018 " DIA CIRC CONCR	LEN=0032 INSTALLED UNKN
018 " DIA CIRC CONCR					
LEN=0038 INSTALLED UNKN	0251/1263			018 " DIA CIRC CONCR	LEN=0040 INSTALLED UNKN
018 " DIA CIRC CONCR					
LEN=0040 INSTALLED UNKN	0251/0975				
MORRIS RD				MORRIS RD	
(T477)				(T477)	
	0251/0832		0250/0812	018 " DIA CIRC CONCR	

DIR: N TOTAL LEN: 17.259 MI. DIST: 06-1 SR: 309  
 LEFT MUN: RICHLAND T RIGHT MUN: RICHLAND T

018 "DIA CIRC CONCR LEN=0032 INSTALLED UNKN	0251/0610	0250/0725	LEN=0414	INSTALLED UNKN
018 "DIA CIRC CONCR LEN=0032 INSTALLED UNKN	0251/0350	0250/0307	018 "DIA CIRC CONCR LEN=0036 INSTALLED UNKN	
1 0 00153 0 00 0561+91 057881 FT VILLAGE: RICHLAND TWP. TOLLGATE RD (SR4049 SEG 0050/0000)		0250/0065 057926 FT	018 "DIA CIRC CONCR LEN=0065 INSTALLED UNKN	
LENGTH(AH 3535 BK 1698)	0251/0000	0250/0000	LENGTH(AH 3569 BK 1692)	
BMSSEN 09/0309/0240/0000 0241/0032 1 0 00153 0 00 0545+21 056183 FT MORGAN CREEK		0240/0032 056234 FT	BMSSEN 09/0309/0240/0000 1 0 00153 0 00 0545+21	
BMSBG 09/0309/0240/0000 LENGTH(AH 1698 BK 2992)	0241/0000	0240/0000	BMSBG 09/0309/0240/0000 LENGTH(AH 1692 BK 3562)	
018 "DIA CIRC CONCR LEN=0038 INSTALLED UNKN	0221/0765	0220/1931	018 "DIA CIRC CONCR LEN=0044 INSTALLED UNKN	
RICHLAND WEST ROCKHILL T	0221/0402	0220/1659	018 "DIA CIRC CONCR LEN=0036 INSTALLED UNKN	
RICH HILL RD (T457)	0221/0275	0220/1255	018 "DIA CIRC CONCR LEN=0050 INSTALLED UNKN	
		0220/0979	018 "DIA CIRC CONCR LEN=0036 INSTALLED UNKN	
		0220/0858	RICH HILL RD (T457) RICHLAND WEST ROCKHILL T	
		0220/0455	018 "DIA CIRC CONCR LEN=0072 INSTALLED UNKN	
		0220/0420	BETHLEHEM PK (SR4013 SEG 0170/2239)	
		0220/0138	018 "DIA CIRC CONCR LEN=0060 INSTALLED UNKN	

DIR: N TOTAL LEN: 17.259 MI. DIST: 06-1 SR: 309  
LEFT MUN: WEST ROCKHILL T RIGHT MUN: WEST ROCKHILL T

018 "DIA CIRC CONCR LEN=0056 INSTALLED UNKN 0221/0024 1 0 00153 0 00 0510+81 053191 FT LENGTH(AH 2992 BK 3614) 0221/0000 BETHLEHEM PK (SR4013 SEG 0171/2853) 0211/3379	0221/0024	052672 FT 1 0 00153 0 00 0510+81 0220/0000 LENGTH(AH 3562 BK 3058)	0220/0000
018 "DIA CIRC CONCR LEN=0036 INSTALLED UNKN 0211/2676 BRANCH OF TOHICKON CREE STRUCTURE LENGTH 10 FT BMSID 09/0309/0210/2532 0211/2540	0211/2676	0210/2882 018 "DIA CIRC METAL LEN=0092 INSTALLED UNKN	0210/2882
BMSID 09/0309/0210/2532 0211/2540	0211/2540	BRANCH OF TOHICKON CREE STRUCTURE LENGTH 10 FT BMSID 09/0309/0210/2532 0211/2532	0210/2532
018 "DIA CIRC METAL LEN=0084 INSTALLED UNKN 018 "DIA CIRC METAL LEN=0036 INSTALLED UNKN BMSID 09/0309/0210/1949 0211/2018	0211/2018	0210/2411 018 "DIA CIRC METAL LEN=0084 INSTALLED UNKN 018 "DIA CIRC METAL LEN=0036 INSTALLED UNKN BMSID 09/0309/0210/1949 0210/1998	0210/2411 0210/2200 0210/1998
0 0 00000 0 00 0000+00 LR 153 SB (BETHLEHEM PK BMSBG 09/0309/0210/1949 0211/1969 LEN=0078 INSTALLED UNKN 0211/1967	0211/1969 0211/1967	0210/1949 018 "DIA CIRC METAL LEN=0036 INSTALLED UNKN BMSID 09/0309/0210/1949 0210/1949 LR 153 SB (BETHLEHEM PK BMSBG 09/0309/0210/1949	0210/1949 0210/1949
018 "DIA CIRC METAL LEN=0060 INSTALLED UNKN 0211/1692 MILEPOST 027.00 0211/1132	0211/1692 0211/1132	0210/1862 018 "DIA CIRC CONCR LEN=0098 INSTALLED UNKN	0210/1862
018 "DIA CIRC METAL LEN=0052 INSTALLED UNKN 0211/1092 018 "DIA CIRC METAL LEN=0054 INSTALLED UNKN 0211/0792	0211/1092 0211/0792	0210/1100 MILEPOST 027.00	0210/1100
018 "DIA CIRC METAL LEN=0056 INSTALLED UNKN 0211/0492	0211/0492	0210/0732 018 "DIA CIRC METAL LEN=0054 INSTALLED UNKN	0210/0732
018 "DIA CIRC METAL LEN=0072 INSTALLED UNKN 0211/0192	0211/0192	0210/0432 018 "DIA CIRC METAL LEN=0056 INSTALLED UNKN	0210/0432
BMSID 09/0309/0210/0000 0211/0042 1 0 01027 0 00 0409+63 049577 FT NC SR 0309 SH GREEN TOP ROAD (T455) BMSBG 09/0309/0210/0000 LENGTH(AH 3614 BK 1874) 0211/0000	0211/0042 0211/0000	0210/0132 018 "DIA CIRC METAL LEN=0072 INSTALLED UNKN 0210/0042 BMSID 09/0309/0210/0000 049614 FT 1 0 01027 0 00 0409+63 NC SR 0309 SH GREEN TOP ROAD (T455) BMSBG 09/0309/0210/0000 LENGTH(AH 3058 BK 1904) 018 "DIA CIRC METAL LEN=0064 INSTALLED UNKN	0210/0132 0210/0042 0210/0000 0210/0000 0210/0000 0200/1859

DIR: N TOTAL LEN: 17.259 MI. DIST: 06-1 SR: 309  
 LEFT MUN: WEST ROCKHILL T RIGHT MUN: WEST ROCKHILL T

018 "DIA CIRC METAL LEN=0070 INSTALLED UNKN 0201/1750	---	---	---	---	0200/1729	018 "DIA CIRC METAL LEN=0070 INSTALLED UNKN
018 "DIA CIRC METAL LEN=0068 INSTALLED UNKN 0201/1450	---	---	---	---	0200/1429	018 "DIA CIRC METAL LEN=0068 INSTALLED UNKN
018 "DIA CIRC METAL LEN=0036 INSTALLED UNKN 0201/1200	---	---	---	---	0200/1129	018 "DIA CIRC METAL LEN=0062 INSTALLED UNKN
018 "DIA CIRC METAL LEN=0062 INSTALLED UNKN 0201/1150	---	---	---	---	0200/0879	018 "DIA CIRC METAL LEN=0062 INSTALLED UNKN
018 "DIA CIRC METAL LEN=0062 INSTALLED UNKN 0201/0900	---	---	---	---	0200/0526	018 "DIA CIRC METAL LEN=0064 INSTALLED UNKN
018 "DIA CIRC METAL LEN=0064 INSTALLED UNKN 0201/0562	---	---	---	---	0200/0279	018 "DIA CIRC METAL LEN=0056 INSTALLED UNKN
018 "DIA CIRC METAL LEN=0064 INSTALLED UNKN 0201/0300	---	---	---	---	047710 FT	1 0 01027 0 00 0387+75
1 0 01027 0 00 0387+80 047703 FT	---	---	---	---	5 0200/0000	LENGTH(AH 1904 BK 2423)
018 "DIA CIRC METAL LEN=0066 INSTALLED UNKN	---	---	---	---	0190/2293	018 "DIA CIRC METAL LEN=0066 INSTALLED UNKN
LENGTH(AH 1874 BK 2327) 0201/0000	---	---	---	---	0190/2072	018 "DIA CIRC METAL LEN=0056 INSTALLED UNKN
018 "DIA CIRC METAL LEN=0066 INSTALLED UNKN 0191/2296	---	---	---	---	0190/1688	024 "DIA CIRC METAL LEN=0068 INSTALLED UNKN
024 "DIA CIRC METAL LEN=0056 INSTALLED UNKN 0191/1574	---	---	---	---	0190/1387	018 "DIA CIRC METAL LEN=0056 INSTALLED UNKN
018 "DIA CIRC METAL LEN=0076 INSTALLED UNKN 0191/1286	---	---	---	---	0190/1127	018 "DIA CIRC METAL LEN=0062 INSTALLED UNKN
018 "DIA CIRC METAL LEN=0058 INSTALLED UNKN 0191/1011	---	---	---	---	0190/0872	018 "DIA CIRC METAL LEN=0092 INSTALLED UNKN

DIR: N TOTAL LEN: 17.259 MI. DIST: 06-1 SR: 309  
 LEFT MUN: WEST ROCKHILL T RIGHT MUN: WEST ROCKHILL T

018 "DIA CIRC METAL LEN=0056 INSTALLED UNKN 0191/0746	---	---	---	0190/0572	018 "DIA CIRC METAL LEN=0066 INSTALLED UNKN
018 "DIA CIRC METAL LEN=0066 INSTALLED UNKN 0191/0446	---	---	---	0190/0217	030 "DIA CIRC METAL LEN=0082 INSTALLED UNKN
			□	0190/0160	MILEPOST 026.00
			---	0190/0129	036 "DIA CIRC METAL LEN=0074 INSTALLED UNKN
030 "DIA CIRC METAL LEN=0074 INSTALLED UNKN 0191/0116	---	---	---		
MILEPOST 026.00 0191/0025	□	□			
036 "DIA CIRC METAL LEN=0062 INSTALLED UNKN 0191/0009	---	---	---		
1 0 01027 0 00 0367+80 045376 FT				045287 FT	1 0 01027 0 00 0367+67
LENGTH(AH 2327 BK 2190) 0191/0000	5			5 0190/0000	LENGTH(AH 2423 BK 2020)
				0180/2020	018 "DIA CIRC METAL LEN=0044 INSTALLED UNKN
018 "DIA CIRC METAL LEN=0066 INSTALLED UNKN 0181/2006	---	---	---		
				0180/1982	018 "DIA CIRC METAL LEN=0070 INSTALLED UNKN
018 "DIA CIRC METAL LEN=0054 INSTALLED UNKN 0181/1857	---	---	---		
				0180/1843	018 "DIA CIRC METAL LEN=0066 INSTALLED UNKN
018 "DIA CIRC METAL LEN=0054 INSTALLED UNKN 0181/1688	---	---	---		
				0180/1674	018 "DIA CIRC METAL LEN=0036 INSTALLED UNKN
018 "DIA CIRC METAL LEN=0052 INSTALLED UNKN 0181/1078	---	---	---		
				0180/1064	018 "DIA CIRC METAL LEN=0071 INSTALLED UNKN
018 "DIA CIRC METAL LEN=0054 INSTALLED UNKN 0181/0778	---	---	---		
				0180/0764	018 "DIA CIRC METAL LEN=0074 INSTALLED UNKN
018 "DIA CIRC METAL LEN=0054 INSTALLED UNKN 0181/0478	---	---	---		
				0180/0464	018 "DIA CIRC METAL LEN=0074 INSTALLED UNKN
018 "DIA CIRC METAL LEN=0072 INSTALLED UNKN 0181/0053	---	---	---		
				0180/0035	018 "DIA CIRC CONCR LEN=0005 INSTALLED UNKN
BMSSEN 09/0309/0180/0000 0181/0032				0180/0032	BMSSEN 09/0309/0180/0000
1 0 01027 0 00 0346+03 043186 FT				043267 FT	1 0 01027 0 00 0346+03



EXTRACT DATE: 12/21/2020  
PRINT DATE: 12/23/2020

ROADWAY MANAGEMENT SYSTEM  
SLD COUNTY/SR - ANNUAL PRINT

PAGE NUMBER: 210  
COUNTY: BUCKS

DIR: N TOTAL LEN: 17.259 MI.  
LEFT MUN: WEST ROCKHILL T

DIST: 06-1 SR: 309  
RIGHT MUN: WEST ROCKHILL T

Station	Length	Description	Station	Length	Description
1 0 01027 0 00 0300+07	038609 FT	RIDGE ROAD	0160/0368	038656 FT	018 "DIA CIRC CONCR LEN=0060 INSTALLED UNKN
OP ID 09/0563/0060/1062					1 0 01027 0 00 0300+07
LENGTH(AH 2155 BK 3234)	0161/0000		0160/0000		RIDGE ROAD
					OP ID 09/0563/0060/1062
018 "DIA CIRC CONCR			0150/3209		LENGTH(AH 2193 BK 3254)
LEN=0084 INSTALLED UNKN	0151/2963				018 "DIA CIRC CONCR
					LEN=0052 INSTALLED UNKN
RAMP Q RD			0150/2874		018 "DIA CIRC CONCR
(SR8041 SEG 0500/0000)	0151/2810				LEN=0076 INSTALLED UNKN
018 "DIA CIRC CONCR					
LEN=0070 INSTALLED UNKN	0151/2716				RAMP P RD
					(SR8041 SEG 0750/0629)
			0150/2647		018 "DIA CIRC CONCR
					LEN=0062 INSTALLED UNKN
018 "DIA CIRC CONCR			0150/2617		
LEN=0058 INSTALLED UNKN	0151/2363				018 "DIA CIRC CONCR
					LEN=0058 INSTALLED UNKN
LAWN AVENUE (NB)			0150/2284		018 "DIA CIRC CONCR
OP ID 09/4033/0030/0922	0151/2135				LEN=0058 INSTALLED UNKN
018 "DIA CIRC CONCR			0150/2086		LAWN AVENUE (NB)
LEN=0052 INSTALLED UNKN	0151/2053				OP ID 09/4033/0030/0922
030 "DIA CIRC METAL			0150/1984		018 "DIA CIRC CONCR
LEN=0020 INSTALLED 2004	0151/1788				LEN=0052 INSTALLED UNKN
RAMP N RD					
(SR8041 SEG 0250/0588)	0151/1609				018 "DIA CIRC CONCR
					LEN=0056 INSTALLED UNKN
			0150/1459		RAMP M RD
					(SR8041 SEG 0010/0000)
			0150/1434		018 "DIA CIRC CONCR
					LEN=0060 INSTALLED UNKN
018 "DIA CIRC CONCR			0150/0884		
LEN=0058 INSTALLED UNKN	0151/0638				018 "DIA CIRC CONCR
					LEN=0058 INSTALLED UNKN
018 "DIA CIRC CONCR			0150/0591		
LEN=0058 INSTALLED UNKN	0151/0313				018 "DIA CIRC CONCR
					LEN=0058 INSTALLED UNKN
			0150/0259		018 "DIA CIRC CONCR
					LEN=0021 INSTALLED UNKN
			0150/0021		







EXTRACT DATE: 12/21/2020  
PRINT DATE: 12/23/2020

ROADWAY MANAGEMENT SYSTEM  
SLD COUNTY/SR - ANNUAL PRINT

PAGE NUMBER: 207  
COUNTY: BUCKS

DIR: N TOTAL LEN: 17.259 MI.  
LEFT MUN: WEST ROCKHILL T

DIST: 06-1 SR: 309  
RIGHT MUN: WEST ROCKHILL T

018 "DIA CIRC CONCR LEN=0076 INSTALLED UNKN	0121/1118	0120/1435	018 "DIA CIRC CONCR LEN=0060 INSTALLED UNKN
RAMP J RD (SR8039 SEG 0010/0000)	0121/0844	0120/1078	018 "DIA CIRC CONCR LEN=0076 INSTALLED UNKN
018 "DIA CIRC CONCR LEN=0048 INSTALLED UNKN	0121/0838	0120/0838	018 "DIA CIRC CONCR LEN=0068 INSTALLED UNKN
		0120/0613	RAMP I RD (SR8039 SEG 0250/0624)
		0120/0570	018 "DIA CIRC CONCR LEN=0044 INSTALLED UNKN
		0120/0268	018 "DIA CIRC CONCR LEN=0080 INSTALLED UNKN
072 "DIA CIRC CONCR LEN=0116 INSTALLED UNKN	0121/0188		
012 "DIA CIRC METAL LEN=0028 INSTALLED UNKN	0121/0098		
BMSSEN 09/0309/0120/0000	0121/0073	0120/0073	BMSSEN 09/0309/0120/0000
1 0 01027 0 00 0184+54	027038 FT	027094 FT	1 0 01027 0 00 0184+54
STATE ROAD (PA 152) -			STATE ROAD (PA 152) -
BMSBG 09/0309/0120/0000		0120/0000	BMSBG 09/0309/0120/0000
LENGTH(AH 2528 BK 1520)	0121/0000		LENGTH(AH 2546 BK 1520)
		0110/1500	018 "DIA CIRC METAL LEN=0144 INSTALLED UNKN
		0110/1210	018 "DIA CIRC METAL LEN=0104 INSTALLED UNKN
RAMP H RD (SR8039 SEG 0750/0616)	0111/0966		
		0110/0925	018 "DIA CIRC CONCR LEN=0068 INSTALLED UNKN
		0110/0838	RAMP G RD (SR8039 SEG 0500/0000)
		0110/0626	018 "DIA CIRC CONCR LEN=0050 INSTALLED UNKN
		0110/0350	018 "DIA CIRC CONCR LEN=0068 INSTALLED UNKN
		0110/0280	012 "DIA CIRC METAL LEN=0028 INSTALLED UNKN
BMSSEN 09/0309/0110/0000	0111/0126	0110/0126	BMSSEN 09/0309/0110/0000
1 0 01027 0 00 0169+32	025518 FT	025574 FT	1 0 01027 0 00 0169+32
SOUTHEASTERN PA TRAN RR			SOUTHEASTERN PA TRAN RR
BMSBG 09/0309/0110/0000		0110/0000	BMSBG 09/0309/0110/0000
LENGTH(AH 1520 BK 3884)	0111/0000		LENGTH(AH 1520 BK 3913)
015 "DIA CIRC METAL LEN=0064 INSTALLED UNKN	0101/3874		
BRANCH OF MILL CREEK STRUCTURE LENGTH 16 FT			BRANCH OF MILL CREEK STRUCTURE LENGTH 16 FT

DIR: N TOTAL LEN: 17.259 MI. DIST: 06-1 SR: 309  
 LEFT MUN: WEST ROCKHILL T RIGHT MUN: WEST ROCKHILL T

BMSID	DESCRIPTION	LEN	STATUS	UNKN	0101/ID	0100/ID	BMSID	DESCRIPTION	LEN	STATUS	UNKN	0100/ID	BMSID	DESCRIPTION	LEN	STATUS	UNKN	0100/ID
012	"DIA CIRC METAL	0060	INSTALLED	UNKN	0101/3308	0100/3440	018	"DIA CIRC METAL	0036	INSTALLED	UNKN	0100/3440	018	"DIA CIRC METAL	0036	INSTALLED	UNKN	0100/3440
018	"DIA CIRC METAL	0020	INSTALLED	UNKN	0101/3008	0100/3308	018	"DIA CIRC CONCR	0052	INSTALLED	UNKN	0100/2918	018	"DIA CIRC CONCR	0048	INSTALLED	UNKN	0100/3308
												0100/2779	024	"DIA CIRC CONCR	0072	INSTALLED	UNKN	0100/2585
																		0100/2352
																		0100/2346
																		0100/2185
																		0100/1885
																		0100/1335
																		0100/1066
																		0100/0822
																		0100/0485
																		0100/0041
																		021661 FT
																		0100/0000
																		0090/2470
																		0090/1850
																		0090/1550
																		018 "DIA CIRC CONCR
																		LEN=0050 INSTALLED UNKN
																		018 "DIA CIRC CONCR
																		LEN=0048 INSTALLED UNKN
																		018 "DIA CIRC CONCR
																		LEN=0036 INSTALLED UNKN

DIR: N TOTAL LEN: 17.259 MI. DIST: 06-1 SR: 309  
 LEFT MUN: HILLTOWN T RIGHT MUN: HILLTOWN T

			0090/1200	LEN=0048	INSTALLED UNKN
			0090/1025	018 "DIA CIRC CONCR LEN=0060	INSTALLED UNKN
018 "DIA CIRC CONCR LEN=0056	INSTALLED UNKN	0091/0995			
			0090/0920	018 "DIA CIRC CONCR LEN=0048	INSTALLED UNKN
			0090/0630	018 "DIA CIRC METAL LEN=0068	INSTALLED UNKN
018 "DIA CIRC CONCR LEN=0068	INSTALLED UNKN	0091/0600			
BMSSEN 09/0309/0090/0000	0091/0046		0090/0370	018 "DIA CIRC METAL LEN=0068	INSTALLED UNKN
1 0 01027 0 00 0105+33	019138 FT		0090/0046	BMSSEN 09/0309/0090/0000	
CENTRAL AVENUE (T-425)			019188 FT	1 0 01027 0 00 0105+33	
BMSBG 09/0309/0090/0000				CENTRAL AVENUE (T-425)	
LENGTH(AH 2496 BK 3716)	0091/0000		0090/0000	BMSBG 09/0309/0090/0000	
			0080/3599	LENGTH(AH 2473 BK 3655)	
				MILEPOST 021.00	
			0080/3581	018 "DIA CIRC METAL LEN=0036	INSTALLED UNKN
036 "DIA CIRC CONCR LEN=0100	INSTALLED UNKN	0081/3201			
			0080/2880	018 "DIA CIRC METAL LEN=0036	INSTALLED UNKN
RAMP F RD (SR8037 SEG 0250/0000)	0081/2598				
			0080/2412	RAMP E RD (SR8037 SEG 0500/0739)	
			0080/2346	018 "DIA CIRC CONCR LEN=0068	INSTALLED UNKN
			0080/2046	018 "DIA CIRC CONCR LEN=0058	INSTALLED UNKN
018 "DIA CIRC CONCR LEN=0058	INSTALLED UNKN	0081/2024			
			0080/1756	036 "DIA CIRC CONCR LEN=0060	INSTALLED UNKN
OP ID 09/0113/0010/1121	0081/1618		0080/1566	OP ID 09/0113/0010/1121	
			0080/1546	018 "DIA CIRC CONCR LEN=0010	INSTALLED UNKN
			0080/1521	018 "DIA CIRC CONCR LEN=0054	INSTALLED UNKN
018 "DIA CIRC CONCR LEN=0066	INSTALLED UNKN	0081/1511			
			0080/1218	018 "DIA CIRC CONCR LEN=0010	INSTALLED UNKN
018 "DIA CIRC CONCR LEN=0104	INSTALLED UNKN	0081/1198			
			0080/1196	018 "DIA CIRC CONCR LEN=0056	INSTALLED UNKN

DIR: N TOTAL LEN: 17.259 MI. DIST: 06-1 SR: 309  
 LEFT MUN: HILLTOWN T RIGHT MUN: HILLTOWN T

Segment ID	Description	Material	Status	Length	Stationing	Notes
RAMP D RD (SR8037 SEG 0010/0524)				0081/1069		
018	"DIA CIRC CONCR		INSTALLED UNKN	0081/0821		
018	"DIA CIRC CONCR		INSTALLED UNKN	0081/0286		
1 0 01027 0 00 0068+54	BETHLEHEM PIKE			015422 FT		
OP ID 09/4085/0030/0348				0081/0000		
024	"DIA CIRC CONCR		INSTALLED UNKN	0071/2664		
018	"DIA CIRC CONCR		INSTALLED UNKN	0071/2400		
018	"DIA CIRC CONCR		INSTALLED UNKN	0071/2100		
018	"DIA CIRC CONCR		INSTALLED UNKN	0071/1800		
018	"DIA CIRC METAL		INSTALLED UNKN	0071/1125		
036	"DIA CIRC METAL		INSTALLED UNKN	0071/0644		
018	"DIA CIRC CONCR		INSTALLED UNKN	0071/0600		
018	"DIA CIRC CONCR		INSTALLED UNKN	0071/0321		
018	"DIA CIRC CONCR		INSTALLED UNKN	0071/0040		
RAMP C RD (SR8037 SEG 0750/0000)				0080/0823		
018	"DIA CIRC CONCR		INSTALLED UNKN	0080/0806		
018	"DIA CIRC CONCR		INSTALLED UNKN	0080/0516		
018	"DIA CIRC CONCR		INSTALLED UNKN	0080/0256		
1 0 01027 0 00 0068+54	BETHLEHEM PIKE			015533 FT		
OP ID 09/4085/0030/0348				0080/0000		
018	"DIA CIRC CONCR		INSTALLED UNKN	0070/2750		
018	"DIA CIRC CONCR		INSTALLED UNKN	0070/2425		
018	"DIA CIRC CONCR		INSTALLED UNKN	0070/2400		
018	"DIA CIRC CONCR		INSTALLED UNKN	0070/2125		
018	"DIA CIRC METAL		INSTALLED UNKN	0070/1817		
018	"DIA CIRC CONCR		INSTALLED UNKN	0070/1150		
018	"DIA CIRC CONCR		INSTALLED UNKN	0070/0605		
	MILEPOST 020.00			0070/0602		
018	"DIA CIRC CONCR		INSTALLED UNKN	0070/0341		

DIR: N TOTAL LEN: 17.259 MI. DIST: 06-1 SR: 309  
 LEFT MUN: HILLTOWN T RIGHT MUN: HILLTOWN T

Stationing	Description	Material	Length	Status	Notes
012697 FT	FAIRHILL ROAD	018 "DIA CIRC CONC	0071	UNKN	
012750 FT	FAIRHILL ROAD	018 "DIA CIRC METAL	0070	UNKN	
0061/1065	BMS EN 09/0309/0060/0955	018 "DIA CIRC METAL	0060	UNKN	
0061/1006	BMS BG 09/0309/0060/0955	018 "DIA CIRC METAL	0060	UNKN	
0061/0431	BETHLEHEM PK (SR4085 SEG 0011/0000)	018 "DIA CIRC CONC	0044	UNKN	
010515 FT	NESHAMINY BR	018 "DIA CIRC CONC	0040	UNKN	
0041/2683	BERGEY RD (TWP)	018 "DIA CIRC CONC	0054	UNKN	
0041/2424	SIGN: CENTER MOUNTD NC SELLERSVILLE BP	024 "DIA CIR PLASTIC	0064	UNKN	
0041/1878	BERGEY RD (TWP)	018 "DIA CIRC CONC	0052	UNKN	
0041/1267	SIGN: CENTER MOUNTD NC SELLERSVILLE BP	024 "DIA CIR PLASTIC	0040	UNKN	
0041/1108	BERGEY RD (TWP)	018 "DIA CIRC CONC	0034	UNKN	
0061/1065	BMS EN 09/0309/0060/0955	018 "DIA CIRC METAL	0060	UNKN	
0061/1006	BMS BG 09/0309/0060/0955	018 "DIA CIRC METAL	0060	UNKN	
0061/0431	BETHLEHEM PK (SR4085 SEG 0011/0000)	018 "DIA CIRC CONC	0044	UNKN	
010515 FT	NESHAMINY BR	018 "DIA CIRC CONC	0040	UNKN	
0041/2683	BERGEY RD (TWP)	018 "DIA CIRC CONC	0054	UNKN	
0041/2424	SIGN: CENTER MOUNTD NC SELLERSVILLE BP	024 "DIA CIR PLASTIC	0064	UNKN	
0041/1878	BERGEY RD (TWP)	018 "DIA CIRC CONC	0052	UNKN	
0041/1267	SIGN: CENTER MOUNTD NC SELLERSVILLE BP	024 "DIA CIR PLASTIC	0040	UNKN	
0041/1108	BERGEY RD (TWP)	018 "DIA CIRC CONC	0034	UNKN	

DIR: N TOTAL LEN: 17.259 MI. DIST: 06-1 SR: 309  
 LEFT MUN: HILLTOWN T RIGHT MUN: HILLTOWN T

Segment ID	Description	Material	Status	Length	Start Station	End Station	Notes
0040/1039	BETHLEHEM PK						(SR4085 SEG 0010/0000)
018	" DIA CIRC CONCR						
LEN=0040	INSTALLED	UNKN		0041/0953			
018	" DIA CIRC CONCR						
LEN=0034	INSTALLED	UNKN		0041/0792			
0040/0575	018 " DIA CIRC CONCR						LEN=0036 INSTALLED UNKN
018	" DIA CIRC CONCR						
LEN=0034	INSTALLED	UNKN		0041/0569			
018	" DIA CIRC CONCR						
LEN=0040	INSTALLED	UNKN		0041/0349			
1 0 00153	0 00 0077+61	0 007702	FT				
0040/0349	018 " DIA CIRC CONCR						LEN=0036 INSTALLED UNKN
007731	FT						1 0 00153 0 00 0077+61
CHURCH RD							CHURCH RD
(SR4008 SEG 0010/0000)							(SR4008 SEG 0010/0000)
0041/0000	LENGTH(AH 2760 BK 2541)						0041/0000
018	" DIA CIRC METAL						
LEN=0050	INSTALLED	UNKN		0031/2110			
0030/2024	018 " DIA CIRC CONCR						LEN=0032 INSTALLED UNKN
(APRA) EASTERN PRESTRES							(APRA) EASTERN PRESTRES
UNIONVILLE PK							UNIONVILLE PK
(CNTY)							(CNTY)
0031/1982	LC FROM UNIONVILLE PK						
(CONN)							
0031/1904	018 " DIA CIRC CONCR						
LEN=0034	INSTALLED	UNKN		0031/1645			
0030/1654	015 " DIA CIRC CONCR						LEN=0070 INSTALLED UNKN
0030/1202	018 " DIA CIRC CONCR						LEN=0036 INSTALLED UNKN
0031/0518	(APRA) MIDATLANTIC MACH						
0031/0341	BMS EN 09/0309/0030/0361						
0 0 00000	0 00 0000+00						
0030/0393	0030/0393						
0 0 00000	0 00 0000+00						
0030/0361	W.BR. OF NESHAMINY CREE						
005170	FT						
0031/0309	BMSBG 09/0309/0030/0361						
1 0 00153	0 00 0052+14	0 005161	FT				
0030/0000	MILL RD						
(T415)							
0030/0000	LENGTH(AH 2541 BK 2332)						0030/0000
0020/2040	018 " DIA CIRC CONCR						LEN=0032 INSTALLED UNKN
0021/1665	LC TO STERLING DR						
(CONN)							
0021/1574	STERLING DR						
(TWP)							
0020/1577	STERLING DR						(TWP)



DIR: N TOTAL LEN: 17.259 MI. DIST: 06-1 SR: 309  
 LEFT MUN: HILLTOWN T RIGHT MUN: HILLTOWN T

Segment Description	Stationing	Material / Length	Notes
LC FROM STERLING DR (CONN)	0021/1486		
048 "DIA CIRC CONCR LEN=0040 INSTALLED UNKN 1 0 00153 0 00 0028+88 002829 FT SWARTLEY RD (T407) LENGTH(AH 2332 BK 2829)	0021/0306	0020/0306 002843 FT	048 "DIA CIRC CONCR LEN=0036 INSTALLED UNKN 1 0 00153 0 00 0028+88 SWARTLEY RD (T407) LENGTH(AH 2327 BK 2843)
018 "DIA CIRC CONCR LEN=0030 INSTALLED UNKN	0011/2132	0010/2132 0010/1859	018 "DIA CIRC CONCR LEN=0036 INSTALLED UNKN BMS EN 09/0309/0010/1843 1 0 00153 0 00 0000+00 BR. W. BR. NESHAMINY CR BMSBG 09/0309/0010/1843
BMS EN 09/0309/0010/1843 1 0 00153 0 00 0000+00 BR. W. BR. NESHAMINY CR BMSBG 09/0309/0010/1843	0011/1835	0010/1843	018 "DIA CIRC CONCR LEN=0030 INSTALLED UNKN HILLTOWN CROSSING PZ (PRDR)
HILLTOWN CROSSING PZ (PRDR)	0011/1480	0010/1487	ORVILLA RD (SR1004 SEG 0090/3740)
ORVILLA RD (SR1004 SEG 0090/3740)	0011/1424	0010/1412	309 PZ (PRDR)
309 PZ (PRDR)	0011/0941	0010/0941	HILLTOWN CROSSING PZ (PRDR)
HILLTOWN CROSSING PZ (PRDR)	0011/0873	0010/0873	LC TO HILLTOWN CROSSING (CONN)
LC TO HILLTOWN CROSSING (CONN)	0011/0500	0010/0500	018 "DIA CIRC CONCR LEN=0030 INSTALLED UNKN
018 "DIA CIRC CONCR LEN=0032 INSTALLED UNKN 1 0 00153 0 00 0000+00 000000 FT NC BETHLEHEM PK HILLTOWN PK (SR4011 SEG 0010/0000)	0011/0134	0010/0300	024 "DIA CIRC CONCR LEN=0030 INSTALLED UNKN
1 0 00153 0 00 0000+00 000000 FT NC BETHLEHEM PK HILLTOWN PK (SR4011 SEG 0010/0000)	0011/0000	000000 FT NC BE	1 0 00153 0 00 0000+00 HILLTOWN PK (SR4011 SEG 0010/0000)
BETHLEHEM PK (SR0309 SEG 0391/3464) MFC BEGIN = B	INTER-BK	INTER-BK	BETHLEHEM PK (SR0309 SEG 0390/3515) MFC BEGIN = B BK-MONTGOMERY (46)
BETHLEHEM PK (SR0309 SEG 0391/3464) MFC BEGIN = B LENGTH(AH 2829 BK 0000)	0011/0000	0010/0000	LENGTH(AH 2843 BK 0000)

Item Description	Length	Stationing	Notes
(APRA) SCUDDER FALLS BR	57361 FT	0105/1921	* POI POI *
NEW JERSEY STATE LINE	REF-AHD	0104/1719	
(STBD)			
072 "DIA CIRC METAL	LEN=0090	INSTALLED UNKN	0105/1623
BMSBG 09/7991/9991/0081	0 00000 0 0 0000+00		0105/1542
PA CANAL			
BMSBG 09/7991/9991/0081			0105/1426
018 "DIA CIRC CONCR	LEN=0032	INSTALLED UNKN	0105/1338
036 "DIA CIRC CONCR	LEN=0082	INSTALLED UNKN	0105/1337
018 "DIA CIRC CONCR	LEN=0056	INSTALLED UNKN	0105/1187
RAMP 295 WB TO NEW HOPE	(SR8013 SEG 0500/0000)		0105/1123
SIGN: 4 CHORD TRUSS			
BMSID 09/0295/0104/0981			0105/1107
BMSID 09/0295/0104/0981			0104/0981
018 "DIA CIRC CONCR	LEN=0076	INSTALLED UNKN	0104/0897
RAMP SR 2071 NB TO 295	(SR8013 SEG 0750/0520)		0104/0825
BMSEN 09/7991/9991/0083			0104/0505
018 "DIA CIRC CONCR	LEN=0082	INSTALLED UNKN	0105/0619
SIGN: CANTILEVER			
BMSID 09/0295/0105/0577			0105/0577
0 00000 0 0 0000+00			
TAYLORSVILLE ROAD			
BMSBG 09/7991/9991/0083			0105/0512
012 "DIA CIRC CONCR	LEN=0043	INSTALLED UNKN	0105/0442
RAMP 295 WB TO YARDLEY	(SR8013 SEG 0270/0000)		0105/0303
0 0 00000 0 00 0000+00			055440 FT
057159 FT (APRA) SCUDDER FALLS BR	REF-AHD	0104/1719	TR 0295 NJ
0104/1607			(GOVT)
0104/1429			072 "DIA CIRC METAL
0104/1313			LEN=0052 INSTALLED UNKN
0104/1302			
BMSEN 09/7991/9991/0081	0 00000 0 0 0000+00		
PA CANAL			
BMSBG 09/7991/9991/0081			0104/1302
036 "DIA CIRC CONCR	LEN=0082	INSTALLED UNKN	
SIGN: 4 CHORD TRUSS			
BMSID 09/0295/0104/0981			0104/0981
018 "DIA CIRC CONCR	LEN=0076	INSTALLED UNKN	0104/0897
RAMP SR 2071 NB TO 295	(SR8013 SEG 0750/0520)		0104/0825
BMSEN 09/7991/9991/0083			0104/0505
012 "DIA CIRC CONCR	LEN=0043	INSTALLED UNKN	0104/0432
0 00000 0 0 0000+00			
TAYLORSVILLE ROAD			
BMSBG 09/7991/9991/0083			0104/0398
072 "DIA CIRC METAL	LEN=0090	INSTALLED UNKN	0104/0268
018 "DIA CIRC CONCR	LEN=0078	INSTALLED UNKN	0104/0024
0 0 00000 0 00 0000+00			055440 FT

DIR: E TOTAL LEN: 10.864 MI. DIST: 06-1 SR: 295  
 LEFT MUN: LOWER MAKEFIELD T RIGHT MUN: LOWER MAKEFIELD T

Stationing	Description	Stationing	Description
0105/0000	LENGTH(AH 1921 BK 2640)	0104/0000	LENGTH(AH 1719 BK 2640)
0101/2263	024 "DIA CIRC CONCR LEN=0186 INSTALLED UNKN RAMP SR 2071 TO 295 WB (SR8013 SEG 0250/1150)	0100/2592	RAMP SR 2071 SB TO 295 (SR8013 SEG 0020/1025)
0101/2170	024 "DIA CIRC CONCR LEN=0120 INSTALLED UNKN	0100/2392	024 "DIA CIRC CONCR LEN=0280 INSTALLED UNKN
0101/2039	018 "DIA CIRC CONCR LEN=0076 INSTALLED UNKN	0100/2005	018 "DIA CIRC CONCR LEN=0182 INSTALLED UNKN RAMP 295 EB TO NEW HOPE (SR8013 SEG 0010/0000)
0101/1654	018 "DIA CIRC CONCR LEN=0074 INSTALLED UNKN	0100/1980	018 "DIA CIRC CONCR LEN=0088 INSTALLED UNKN
0101/1387	018 "DIA CIRC CONCR LEN=0072 INSTALLED UNKN	0100/1675	018 "DIA CIRC CONCR LEN=0074 INSTALLED UNKN
0101/1117	024 "DIA CIRC CONCR LEN=0082 INSTALLED UNKN	0100/1405	018 "DIA CIRC CONCR LEN=0072 INSTALLED UNKN
0101/0812	018 "DIA CIRC CONCR LEN=0078 INSTALLED UNKN I 295 REST AREA RD (SR9201 SEG 0500/0000)	0100/1135	024 "DIA CIRC CONCR LEN=0068 INSTALLED UNKN
0101/0567	0100/0861	0100/0861	018 "DIA CIRC CONCR LEN=0064 INSTALLED UNKN
0101/0492	0100/0585	0100/0585	SIGN: CENTER MOUNTD BMSID 09/0295/0100/0387
0101/0295	0100/0387	0100/0387	024 "DIA CIRC CONCR LEN=0066 INSTALLED UNKN
052800 FT	0100/0313	0100/0313	024 "DIA CIRC CONCR LEN=0082 INSTALLED UNKN
MILEPOST 010.00	0100/0000	0100/0000	052800 FT 0 0 00000 0 00 0000+00 MILEPOST 010.00
0101/0000	0094/2623	0094/2623	LENGTH(AH 2640 BK 2640) 053"H 83"W ELLIP CONC
	0094/2575	0094/2575	LEN=0090 INSTALLED UNKN 018 "DIA CIRC CONCR LEN=0078 INSTALLED UNKN

DIR: E TOTAL LEN: 10.864 MI. DIST: 06-1 SR: 295  
 LEFT MUN: LOWER MAKEFIELD T RIGHT MUN: LOWER MAKEFIELD T

Item ID	Description	Material	Length	Stationing	Notes
053	"H 83"W ELLIP CONC	INSTALLED UNKN	0095/2558		
018	"DIA CIRC CONCR	INSTALLED UNKN	0095/2557		
			0094/2275		018 "DIA CIRC CONCR
			0094/1936		LEN=0074 INSTALLED UNKN
018	"DIA CIRC CONCR	INSTALLED UNKN	0095/1968		018 "DIA CIRC CONCR
	SIGN: CENTER MOUNTD				LEN=0074 INSTALLED UNKN
	BMSID 09/0295/0095/1852		0095/1852		
			0094/1636		018 "DIA CIRC CONCR
018	"DIA CIRC CONCR	INSTALLED UNKN	0095/1693		LEN=0074 INSTALLED UNKN
			0094/1336		018 "DIA CIRC CONCR
I 295	REST AREA RD		0095/1430		LEN=0074 INSTALLED UNKN
	(SR9201 SEG 0500/1630)				
018	"DIA CIRC CONCR	INSTALLED UNKN	0095/1105		
			0094/0736		018 "DIA CIRC CONCR
018	"DIA CIRC CONCR	INSTALLED UNKN	0095/0793		LEN=0074 INSTALLED UNKN
			0094/0436		018 "DIA CIRC CONCR
	DOLINGTON ROAD				LEN=0074 INSTALLED UNKN
OP ID 09/2075/0040/0000			0095/0527		OP ID 09/2075/0040/0000
018	"DIA CIRC CONCR	INSTALLED UNKN	0095/0493		
030	"DIA CIRC CONCR	INSTALLED UNKN	0095/0155		
			0094/0098		030 "DIA CIRC CONCR
			050160 FT		LEN=0074 INSTALLED UNKN
0 0 00000 0 00 0000+00			050160 FT		0 0 00000 0 00 0000+00
LENGTH(AH 2640 BK 2640)			0095/0000		LENGTH(AH 2640 BK 2640)
			0090/2476		018 "DIA CIRC CONCR
			0090/2176		LEN=0074 INSTALLED UNKN
			0090/2141		018 "DIA CIRC CONCR
			0090/1876		LEN=0074 INSTALLED UNKN
			0090/1526		018 "DIA CIRC CONCR
					LEN=0074 INSTALLED UNKN
					018 "DIA CIRC CONCR

DIR: E TOTAL LEN: 10.864 MI. DIST: 06-1 SR: 295  
 LEFT MUN: LOWER MAKEFIELD T RIGHT MUN: LOWER MAKEFIELD T

OP ID	DESCRIPTION	START	END	LEN	STATUS	TYPE
09/2196/0010/0000	QUARRY ROAD	0091/0545		0076	INSTALLED UNKN	0090/0856
09/2196/0010/0000	QUARRY ROAD	0090/0578		0076	INSTALLED UNKN	0090/0578
09/2196/0010/0000	018 "DIA CIRC CONCR			0076	INSTALLED UNKN	0090/0576
09/2196/0010/0000	018 "DIA CIRC CONCR			0080	INSTALLED UNKN	0090/0288
09/2196/0010/0000	0000+00 047520 FT			0000	0000+00	047520 FT
09/2196/0010/0000	MILEPOST 009.00					MILEPOST 009.00
09/2196/0010/0000	LENGTH(AH 2640 BK 2640)	0091/0000				LENGTH(AH 2640 BK 2640)
09/2196/0010/0000	018 "DIA CIRC CONCR			0076	INSTALLED UNKN	0084/2566
09/2196/0010/0000	018 "DIA CIRC CONCR			0076	INSTALLED UNKN	0084/2216
09/2196/0010/0000	018 "DIA CIRC CONCR			0076	INSTALLED UNKN	0084/1866
09/2196/0010/0000	018 "DIA CIRC CONCR			0078	INSTALLED UNKN	0084/1516
09/2196/0010/0000	018 "DIA CIRC CONCR			0078	INSTALLED UNKN	0084/1166
09/2196/0010/0000	038"H 60"W ELLIP CONC			0080	INSTALLED UNKN	0084/1016
09/2196/0010/0000	LEN=0078 INSTALLED UNKN	0085/0995				LEN=0080 INSTALLED UNKN
09/2196/0010/0000	018 "DIA CIRC CONCR			0076	INSTALLED UNKN	0084/0932
09/2196/0010/0000	018 "DIA CIRC CONCR			0076	INSTALLED UNKN	0084/0666
09/2196/0010/0000	018 "DIA CIRC CONCR			0088	INSTALLED UNKN	0084/0337
09/2196/0010/0000	RAMP RD					RAMP RD
09/2196/0010/0000	(SR8011 SEG 0750/0930)					(SR8011 SEG 0750/0930)
09/2196/0010/0000	018 "DIA CIRC CONCR			0090	INSTALLED UNKN	0084/0011
09/2196/0010/0000	0000+00 044880 FT			0000	0000+00	044880 FT
09/2196/0010/0000	LENGTH(AH 2640 BK 2640)	0085/0000				LENGTH(AH 2640 BK 2640)
09/2196/0010/0000	018 "DIA CIRC CONCR			0096	INSTALLED UNKN	0080/2306
09/2196/0010/0000	NEWTOWN-YARDLEY RD	0081/1657				NEWTOWN-YARDLEY RD
09/2196/0010/0000	OP ID 09/0332/0280/0000	0081/1657				OP ID 09/0332/0280/0000
09/2196/0010/0000	018 "DIA CIRC CONCR			0080	INSTALLED UNKN	0080/1719
09/2196/0010/0000	018 "DIA CIRC CONCR			0080	INSTALLED UNKN	0080/1419
09/2196/0010/0000	LEN=0076 INSTALLED UNKN	0081/1402				LEN=0080 INSTALLED UNKN
09/2196/0010/0000	018 "DIA CIRC CONCR			0080	INSTALLED UNKN	0080/1168
09/2196/0010/0000	LEN=0080 INSTALLED UNKN	0081/1048				RAMP K-2 RD
09/2196/0010/0000						(SR8011 SEG 0020/2194)

DIR: E TOTAL LEN: 10.864 MI. DIST: 06-1 SR: 295  
 LEFT MUN: LOWER MAKEFIELD T RIGHT MUN: LOWER MAKEFIELD T

Segment ID	Description	Stationing	Material	Status
0080/1026	018 "DIA CIRC CONCR			INSTALLED UNKN
	LEN=0098			
RAMP RT 332 TO 295 WB (SR8011 SEG 0250/0681)		0081/0918		
018 "DIA CIRC CONCR				
LEN=0070		0081/0690		
030 "DIA CIRC CONCR				
LEN=0094		0081/0333		
0080/0681	024 "DIA CIRC CONCR			INSTALLED UNKN
	LEN=0078			
0080/0326	030 "DIA CIRC CONCR			INSTALLED UNKN
	LEN=0092			
0080/0042	RAMP 295 EB TO RT 332 (SR8011 SEG 0010/0000)	042240 FT		
042240 FT				
0 0 00000 0 00 0000+00		042240 FT		
MILEPOST 008.00				
LENGTH(AH 2640 BK 2640)		0081/0000		
0080/0000	018 "DIA CIRC CONCR			INSTALLED UNKN
	LEN=0090			
0074/2589	018 "DIA CIRC CONCR			INSTALLED UNKN
	LEN=0078			
0074/2216	018 "DIA CIRC CONCR			INSTALLED UNKN
	LEN=0076			
0074/1506	018 "DIA CIRC CONCR			INSTALLED UNKN
	LEN=0086			
0074/1216	018 "DIA CIRC CONCR			INSTALLED UNKN
	LEN=0084			
0075/0968	018 "DIA CIRC CONCR			INSTALLED UNKN
	LEN=0084			
OP ID 09/2069/0080/1762	STONEY HILL ROAD	0075/0957		
0074/0942	OP ID 09/2069/0080/1762			
0074/0716	030 "DIA CIRC CONCR			INSTALLED UNKN
	LEN=0088			
030 "DIA CIRC CONCR				
LEN=0128		0075/0688		
018 "DIA CIRC CONCR				
LEN=0084		0075/0508		
018 "DIA CIRC CONCR				
LEN=0066		0075/0218		
SIGN: CENTER MOUNTD				
BMSID 09/0295/0074/0039		0075/0043		
0 0 00000 0 00 0000+00		039600 FT		
039600 FT				
LENGTH(AH 2640 BK 2640)		0075/0000		
018 "DIA CIRC CONCR				
LEN=0088		0071/2558		
018 "DIA CIRC CONCR				
LEN=0062		0071/2258		
024 "DIA CIRC CONCR				
LEN=0098		0071/2108		
0074/0039	SIGN: CENTER MOUNTD			
	BMSID 09/0295/0074/0039			
0 0 00000 0 00 0000+00				
039600 FT				
LENGTH(AH 2640 BK 2640)				
0074/0000	018 "DIA CIRC CONCR			INSTALLED UNKN
	LEN=0086			
024 "DIA CIRC CONCR				

DIR: E TOTAL LEN: 10.864 MI. DIST: 06-1 SR: 295  
 LEFT MUN: LOWER MAKEFIELD T RIGHT MUN: LOWER MAKEFIELD T

018 "DIA CIRC CONCR	LEN=0068	INSTALLED UNKN	0071/1958	-----	0070/2106	LEN=0096	INSTALLED UNKN
018 "DIA CIRC CONCR	LEN=0062	INSTALLED UNKN	0071/1658	-----			
BMSID 09/0295/0071/1490	0071/1604			-----	0070/1700	BMSID 09/0295/0070/1586	
LANGHORNE-YARDLEY ROAD				-----		LANGHORNE-YARDLEY ROAD	
BMSBG 09/0295/0071/1490	0071/1490			-----	0070/1586	BMSBG 09/0295/0070/1586	
018 "DIA CIRC CONCR	LEN=0038	INSTALLED UNKN	0071/1185	-----			
018 "DIA CIRC CONCR	LEN=0104	INSTALLED UNKN	0071/0908	-----	0070/0906	018 "DIA CIRC CONCR	LEN=0102
018 "DIA CIRC CONCR	LEN=0062	INSTALLED UNKN	0071/0858	-----			
018 "DIA CIRC CONCR	LEN=0062	INSTALLED UNKN	0071/0508	-----			
0 0 00000 0 00 0000+00	036960 FT			-----	0070/0156	018 "DIA CIRC CONCR	LEN=0086
MILEPOST 007.00				-----	036960 FT	0 0 00000 0 00 0000+00	
LENGTH(AH 2640 BK 2640)	0071/0000			-----	0070/0000	LENGTH(AH 2640 BK 2640)	
				-----	0064/2446	018 "DIA CIRC CONCR	LEN=0078
				-----	0064/2096	018 "DIA CIRC CONCR	LEN=0076
018 "DIA CIRC CONCR	LEN=0078	INSTALLED UNKN	0065/1748	-----			
018 "DIA CIRC CONCR	LEN=0076	INSTALLED UNKN	0065/1398	-----			
018 "DIA CIRC CONCR	LEN=0080	INSTALLED UNKN	0065/1048	-----			
018 "DIA CIRC CONCR	LEN=0080	INSTALLED UNKN	0065/0698	-----			
018 "DIA CIRC CONCR	LEN=0080	INSTALLED UNKN	0065/0348	-----			
0 0 00000 0 00 0000+00	034320 FT			-----	034320 FT	0 0 00000 0 00 0000+00	
LENGTH(AH 2640 BK 2640)	0065/0000			-----	0064/0000	LENGTH(AH 2640 BK 2640)	
018 "DIA CIRC CONCR	LEN=0080	INSTALLED UNKN	0061/2638	-----			
BROCK CREEK				-----		BROCK CREEK	
STRUCTURE LENGTH 11 FT				-----		STRUCTURE LENGTH 11 FT	
BMSID 09/0295/0060/2391	0061/2314			-----	0060/2391	BMSID 09/0295/0060/2391	
				-----	0060/2386	018 "DIA CIRC CONCR	LEN=0092
				-----	0060/1886	018 "DIA CIRC CONCR	LEN=0068
				-----	0060/1636	018 "DIA CIRC CONCR	LEN=0062

EXTRACT DATE: 12/21/2020  
PRINT DATE: 12/23/2020

ROADWAY MANAGEMENT SYSTEM  
SLD COUNTY/SR - ANNUAL PRINT

PAGE NUMBER: 194  
COUNTY: BUCKS

DIR: E TOTAL LEN: 10.864 MI.  
LEFT MUN: LOWER MAKEFIELD T

DIST: 06-1 SR: 295  
RIGHT MUN: LOWER MAKEFIELD T

BMS EN 09/0295/0061/0745	0061/0958		0060/1336	018 "DIA CIRC CONCR
0 00000 0 0 0000+00				LEN=0068 INSTALLED UNKN
CSX	RR		0060/1036	018 "DIA CIRC CONCR
BMSBG 09/0295/0061/0745	0061/0745		0060/1030	LEN=0062 INSTALLED UNKN
				BMS EN 09/0295/0060/0817
				0 00000 0 0 0000+00
				CSX
			0060/0817	BMSBG 09/0295/0060/0817
				018 "DIA CIRC CONCR
			0060/0746	LEN=0056 INSTALLED UNKN
018 "DIA CIRC CONCR				
LEN=0062 INSTALLED UNKN	0061/0183			
LOWER MAKEFIELD				
MIDDLETOWN T	0061/0112			
0 0 00000 0 00 0000+00	031680 FT		031680 FT	0 0 00000 0 00 0000+00
MILEPOST 006.00				MILEPOST 006.00
LENGTH(AH 2640 BK 2640)	0061/0000		0060/0000	LENGTH(AH 2640 BK 2640)
018 "DIA CIRC CONCR				
LEN=0062 INSTALLED UNKN	0055/2523			
018 "DIA CIRC CONCR				
LEN=0062 INSTALLED UNKN	0055/2273			
054 "DIA CIRC CONCR			0054/2101	LOWER MAKEFIELD
LEN=0086 INSTALLED UNKN	0055/1957			MIDDLETOWN T
018 "DIA CIRC CONCR			0054/1861	054 "DIA CIRC CONCR
LEN=0092 INSTALLED UNKN	0055/1832			LEN=0086 INSTALLED UNKN
BIG OAK ROAD				
OP ID 09/2195/0010/0000	0055/1619		0054/1563	OP ID 09/2195/0010/0000
018 "DIA CIRC CONCR				
LEN=0078 INSTALLED UNKN	0055/1582			
018 "DIA CIRC CONCR				
LEN=0084 INSTALLED UNKN	0055/1295			
018 "DIA CIRC CONCR				
LEN=0074 INSTALLED UNKN	0055/1032			
SIGN: 4 CHORD TRUSS				
BMSID 09/0295/0055/0856	0055/0856			
048 "DIA CIRC CONCR				
LEN=0100 INSTALLED UNKN	0055/0716			
RAMP 295 WB TO 1 SB			0054/0610	048 "DIA CIRC CONCR
(SR8009 SEG 0510/0000)	0055/0464			LEN=0104 INSTALLED UNKN
018 "DIA CIRC CONCR			0054/0453	RAMP RT 1 SB TO 295 EB
LEN=0106 INSTALLED UNKN	0055/0432			(SR8009 SEG 0760/1108)
				RAMP 295 EB TO 1 SB



DIR: E TOTAL LEN: 10.864 MI. DIST: 06-1 SR: 295  
 LEFT MUN: MIDDLETOWN T RIGHT MUN: MIDDLETOWN T

030 "DIA CIRC CONCR LEN=0130 INSTALLED UNKN	0055/0146		0054/0147 (SR8009 SEG 0750/0000)
0 0 00000 0 00 0000+00 LENGTH(AH 2640 BK 2640)	029040 FT 0055/0000		0054/0096 018 "DIA CIRC CONCR LEN=0094 INSTALLED UNKN 0 0 00000 0 00 0000+00 0054/0000 LENGTH(AH 2640 BK 2640) 030 "DIA CIRC CONCR LEN=0324 INSTALLED UNKN
RAMP RT 1 SB TO 295 WB (SR8009 SEG 0500/1370)	0051/2341		0050/2486
BMSID 09/0295/0051/1874 0 00000 0 0 0000+00	0051/2098		SIGN: CANTILEVER BMSID 09/0295/0050/2239 0050/2044 BMSID 09/0295/0050/1818 0 00000 0 0 0000+00
US ROUTE 1 (NB) BMSBG 09/0295/0051/1874 SIGN: CANTILEVER	0051/1874		0050/1818 ROUTE 1 (NB) BMSBG 09/0295/0050/1818
BMSID 09/0295/0051/1733	0051/1733		0050/1578 RAMP RT 1 NB TO 295 EB (SR8009 SEG 0020/1129)
018 "DIA CIRC CONCR LEN=0076 INSTALLED UNKN	0051/1489		0050/1226 RAMP 295 EB TO 1 NB (SR8009 SEG 0010/0000)
RAMP 295 WB TO 1 NB (SR8009 SEG 0260/0000)	0051/1276		0050/1021 BMSID 09/0295/0050/0627 0 00000 0 0 0000+00
BMSID 09/0295/0051/0706 0 00000 0 0 0000+00	0051/1113		0050/0627 NORFOLK SOUTHERN RAI RR BMSBG 09/0295/0050/0627
NORFOLK SOUTHERN RAI RR BMSBG 09/0295/0051/0706 SIGN: 4 CHORD TRUSS	0051/0706		0050/0106 BMSID 09/0295/0050/0106
BMSID 09/0295/0050/0106 RAMP RT 1 TO 295 WB (SR8009 SEG 0250/1556)	0051/0244		026400 FT 0 0 00000 0 00 0000+00 0 0 00000 0 00 0000+00
0 0 00000 0 00 0000+00 MILEPOST 005.00 LENGTH(AH 2640 BK 2640)	0051/0022		0050/0000 LENGTH(AH 2640 BK 2640) 018 "DIA CIRC CONCR LEN=0124 INSTALLED UNKN
022"H 36"W METAL ARCH LEN=0084 INSTALLED UNKN	0045/1947		0044/2444 020"H 36"W METAL ARCH LEN=0110 INSTALLED UNKN
DMS SIGN STRUCTURE BMSID 09/0295/0045/1208	0045/1208		0044/1876
WOODBOURNE ROAD OP ID 09/2033/0090/2877	0045/1150		0044/1030 OP ID 09/2033/0090/2877
018 "DIA CIRC CONCR LEN=0082 INSTALLED UNKN	0045/0874		

WOODBOURNE ROAD

DIR: E TOTAL LEN: 10.864 MI. DIST: 06-1 SR: 295  
 LEFT MUN: MIDDLETOWN T RIGHT MUN: MIDDLETOWN T

					0044/0801	015 "DIA CIRC CONCR LEN=0080 INSTALLED UNKN
0 0 00000 0 00 0000+00	023760 FT				023760 FT	0 0 00000 0 00 0000+00
LENGTH(AH 2640 BK 2640)	0045/0000				0044/0000	LENGTH(AH 2640 BK 2640)
054 "DIA CIRC CONCR LEN=0094 INSTALLED UNKN	0041/2020				0040/2001	054 "DIA CIRC CONCR LEN=0086 INSTALLED UNKN
048 "DIA CIRC CONCR LEN=0100 INSTALLED UNKN	0041/0635				0040/0616	042 "DIA CIRC CONCR LEN=0080 INSTALLED UNKN
018 "DIA CIRC CONCR LEN=0104 INSTALLED UNKN	0041/0285				021120 FT	0 0 00000 0 00 0000+00
0 0 00000 0 00 0000+00	021120 FT				MILEPOST 004.00	MILEPOST 004.00
LENGTH(AH 2640 BK 2640)	0041/0000				0040/0000	LENGTH(AH 2640 BK 2640)
OLD LINCOLN HWY. (					0034/2107	OLD LINCOLN HWY. (
OP ID 09/0213/0130/0000	0035/2198				OP ID 09/0213/0130/0000	
048 "DIA CIRC CONCR LEN=0100 INSTALLED UNKN	0035/1861				0034/1838	048 "DIA CIRC CONCR LEN=0082 INSTALLED UNKN
048 "DIA CIRC CONCR LEN=0088 INSTALLED UNKN	0035/1689				0034/1663	048 "DIA CIRC CONCR LEN=0080 INSTALLED UNKN
0 0 00000 0 00 0000+00	018480 FT				0034/0503	024 "DIA CIRC CONCR LEN=0080 INSTALLED UNKN
LENGTH(AH 2640 BK 2640)	0035/0000				018480 FT	0 0 00000 0 00 0000+00
					0034/0000	LENGTH(AH 2640 BK 2640)
					0030/2233	024 "DIA CIRC CONCR LEN=0124 INSTALLED UNKN
036 "DIA CIRC CONCR LEN=0084 INSTALLED UNKN	0031/2269				0030/2053	BMSSEN 09/0295/0030/1924
024 "DIA CIRC CONCR LEN=0124 INSTALLED UNKN	0031/2259				0 0 00000 0 0 0000+00	0 0 00000 0 0 0000+00
BMSSEN 09/0295/0031/2080	0031/2212				0030/1924	FLOWERS MILL ROAD (T-34
0 0 00000 0 0 0000+00						BMSBG 09/0295/0030/1924
FLOWERS MILL ROAD (T344						
BMSBG 09/0295/0031/2080	0031/2080					
RAMP B RD						
(SR8007 SEG 0500/0000)	0031/1591					

DIR: E TOTAL LEN: 10.864 MI. DIST: 06-1 SR: 295  
 LEFT MUN: MIDDLETOWN T RIGHT MUN: MIDDLETOWN T

Item ID	Description	Length	Stationing	Notes
042	"DIA CIRC CONCR	LEN=0184	INSTALLED UNKN 0031/1419	
LINCOLN HWY (NB)				
OP ID 09/0413/0180/0715		0031/0703		0030/1574 RAMP C RD (SR8007 SEG 0750/0660)
024	"DIA CIRC CONCR	LEN=0164	INSTALLED UNKN 0031/0569	
018	"DIA CIRC CONCR	LEN=0098	INSTALLED UNKN 0030/0757	
0 0 00000 0 00 0000+00 015840 FT MILEPOST 003.00 LENGTH(AH 2640 BK 2640) 0031/0000				
RAMP A RD (SR8007 SEG 0250/0680) 0025/2453 018 "DIA CIRC CONCR LEN=0088 INSTALLED UNKN 0025/2409				
MILL CREEK				
BMS EN 09/0295/0025/1921		0025/1982		0024/2348 RAMP D RD (SR8007 SEG 0010/0000)
0 0 00000 0 0 0000+00				030 "DIA CIRC CONCR LEN=0098 INSTALLED UNKN
BMS BG 09/0295/0025/1921		0025/1921		0024/2238 BMS EN 09/0295/0024/1976
0 0 00000 0 0 0000+00 MILL CREEK BMSBG 09/0295/0024/1976				
030 "DIA CIRC CONCR LEN=0110 INSTALLED UNKN				
DURHAM ROAD				
OP ID 09/2049/0080/1570		0025/0346		0024/2037
024	"DIA CIRC CONCR	LEN=0078	INSTALLED UNKN 0025/0002	
0 0 00000 0 00 0000+00 013200 FT LENGTH(AH 2640 BK 2640) 0025/0000				
SIGN: CANTILEVER BMS ID 09/0295/0021/2515 0021/2515				
TRENTON ROAD				
060	"DIA CIRC CONCR	LEN=0086	INSTALLED UNKN 0021/1174	
OP ID 09/2018/0030/0000		0021/1045		0020/1343 060 "DIA CIRC CONCR LEN=0086 INSTALLED UNKN
TRENTON ROAD OP ID 09/2018/0030/0000				

DIR: E TOTAL LEN: 10.864 MI. DIST: 06-1 SR: 295  
 LEFT MUN: MIDDLETOWN T RIGHT MUN: MIDDLETOWN T

018 "DIA CIRC CONCR LEN=0092 INSTALLED UNKN	0021/0714	0020/0928	018 "DIA CIRC CONCR LEN=0094 INSTALLED UNKN
018 "DIA CIRC CONCR LEN=0085 INSTALLED UNKN	0021/0380	0020/0589	018 "DIA CIRC CONCR LEN=0085 INSTALLED UNKN
SIGN: CANTILEVER BMSID 09/0295/0021/0150 0021/0150		0020/0289	018 "DIA CIRC CONCR LEN=0085 INSTALLED UNKN
018 "DIA CIRC CONCR LEN=0085 INSTALLED UNKN	0021/0080		
0 0 00000 0 00 0000+00 010560 FT			010560 FT 0 0 00000 0 00 0000+00
LENGTH(AH 2640 BK 2640) 0021/0000		0020/0000	LENGTH(MILEPOST 002.00 LENGTH(AH 2640 BK 2640))
018 "DIA CIRC CONCR LEN=0086 INSTALLED UNKN	0015/2270	0014/2239	060 "DIA CIRC CONCR LEN=0178 INSTALLED UNKN
DMS SIGN STRUCTURE BMSID 09/0295/0015/2134 0015/2134		0014/1586	018 "DIA CIRC CONCR LEN=0084 INSTALLED UNKN
018 "DIA CIRC CONCR LEN=0098 INSTALLED UNKN	0015/1813	0014/1286	018 "DIA CIRC CONCR LEN=0084 INSTALLED UNKN
018 "DIA CIRC CONCR LEN=0084 INSTALLED UNKN	0015/1382	0014/0986	018 "DIA CIRC CONCR LEN=0084 INSTALLED UNKN
018 "DIA CIRC CONCR LEN=0084 INSTALLED UNKN	0015/1082	0014/0686	018 "DIA CIRC CONCR LEN=0084 INSTALLED UNKN
018 "DIA CIRC CONCR LEN=0084 INSTALLED UNKN	0015/0782	0014/0386	018 "DIA CIRC CONCR LEN=0084 INSTALLED UNKN
018 "DIA CIRC CONCR LEN=0084 INSTALLED UNKN	0015/0482		
018 "DIA CIRC CONCR LEN=0084 INSTALLED UNKN	0015/0182	0014/0029	042 "DIA CIRC CONCR LEN=0029 INSTALLED UNKN
SIGN: CANTILEVER BMSID 09/0295/0015/0116 0015/0116		007920 FT	0 0 00000 0 00 0000+00
0 0 00000 0 00 0000+00 007920 FT			

DIR: E TOTAL LEN: 10.864 MI. DIST: 06-1 SR: 295  
 LEFT MUN: MIDDLETOWN T RIGHT MUN: MIDDLETOWN T

LENGTH(AH 2640 BK 2640)	0015/0000				0014/0000	LENGTH(AH 2640 BK 2640)
						DMS SIGN STRUCTURE
						BMSID 09/0295/0010/2610
						018 "DIA CIRC CONCR
042 "DIA CIRC CONCR	LEN=0120	INSTALLED UNKN	0011/2460			LEN=0076 INSTALLED UNKN
018 "DIA CIRC CONCR	LEN=0102	INSTALLED UNKN	0011/2332			
						018 "DIA CIRC CONCR
018 "DIA CIRC CONCR	LEN=0084	INSTALLED UNKN	0011/1988			LEN=0084 INSTALLED UNKN
						018 "DIA CIRC CONCR
018 "DIA CIRC CONCR	LEN=0084	INSTALLED UNKN	0011/1688			LEN=0084 INSTALLED UNKN
						018 "DIA CIRC CONCR
018 "DIA CIRC CONCR	LEN=0084	INSTALLED UNKN	0011/1388			LEN=0084 INSTALLED UNKN
						018 "DIA CIRC CONCR
018 "DIA CIRC CONCR	LEN=0084	INSTALLED UNKN	0011/1088			LEN=0084 INSTALLED UNKN
						018 "DIA CIRC CONCR
CAVC	377		0011/0795M			LEN=0084 INSTALLED UNKN
018 "DIA CIRC CONCR	LEN=0084	INSTALLED UNKN	0011/0788			CAVC 377
						018 "DIA CIRC CONCR
018 "DIA CIRC CONCR	LEN=0084	INSTALLED UNKN	0011/0488			LEN=0084 INSTALLED UNKN
						018 "DIA CIRC CONCR
						LEN=0100 INSTALLED UNKN
						030 "DIA CIRC CONCR
						LEN=0100 INSTALLED UNKN
0 0 00000 0 00 0000+00	005280	FT				0 0 00000 0 00 0000+00
MILEPOST	001.00					MILEPOST 001.00
LENGTH(AH 2640 BK 2640)	0011/0000					LENGTH(AH 2640 BK 2640)
030 "DIA CIRC CONCR	LEN=0114	INSTALLED UNKN	0005/2500			
						MIDDLETOWN
						BRISTOL T
						018 "DIA CIRC CONCR
MIDDLETOWN						LEN=0070 INSTALLED UNKN
BRISTOL T	0005/2093					



EXTRACT DATE: 12/21/2020 ROADWAY MANAGEMENT SYSTEM PAGE NUMBER: 187  
 PRINT DATE: 12/23/2020 SLD COUNTY/SR - ANNUAL PRINT COUNTY: BUCKS  
 DIR: N TOTAL LEN: 15.105 MI. DIST: 06-1 SR: 263  
 LEFT MUN: SOLEBURY T RIGHT MUN: SOLEBURY T

079754 FT



\* 079728 FT (APRA) CENTER BR TO/FRO  
 REF-AHD NEW JERSEY STATE LINE  
 0300/2366 (STBD)  
 0300/2250 FOR SR 0032 AND 0263  
 (CONN)  
 RIVER RD  
 0300/2086 (SR0032 SEG 0430/0000)  
 0300/2042 015" DIA CAST IRON  
 LEN=0045 INSTALLED 1979  
 0300/1742 018" DIA CIRC METAL  
 LEN=0035 INSTALLED UNKN

DIR: N TOTAL LEN: 15.105 MI. DIST: 06-1 SR: 263  
 LEFT MUN: SOLEBURY T RIGHT MUN: SOLEBURY T

Stationing	Notes	Material	Length	Installation	Year
0300/1600	018" DIA	CIRC CONCR	LEN=0035	INSTALLED	UNKN
0300/1392	048"H 60"W	CON BOX CUL	LEN=0038	INSTALLED	2011
0300/1205	CENTER BRIDGE RD	(T415)			
0300/1150	018" DIA	CIR PLASTIC	LEN=0035	INSTALLED	UNKN
0300/0772	015" DIA	CIR PLASTIC	LEN=0042	INSTALLED	2010
0300/0242	015" DIA	CIR PLASTIC	LEN=0040	INSTALLED	2010
077388 FT	1 0 00657	0 00 0244+18			
0300/0000	VILLAGE: CENTER BRIDGE	LENGTH(AH 2366 BK 2477)			
0290/2463	015" DIA	CIRC METAL	LEN=0014	INSTALLED	2010
0290/1773	015" DIA	CIRC METAL	LEN=0035	INSTALLED	2010
0290/1198	015" DIA	CIR PLASTIC	LEN=0014	INSTALLED	2010
0290/0653	018" DIA	CIR PLASTIC	LEN=0034	INSTALLED	2010
074911 FT	074885 FT	1 0 00657	0 00 0219+82		
0290/0000	015" DIA	CIR PLASTIC	LEN=0024	INSTALLED	2010
0280/2267	LENGTH(AH 2477 BK 2856)	015" DIA	CIRC METAL	LEN=0028	INSTALLED 2010
0280/1364	015" DIA	CIRC METAL	LEN=0028	INSTALLED	1979
0280/0674	CIRCLE VIEW DR	(T438)			
COMFORT RD (T412)	0280/0011	072055 FT			
072029 FT	1 0 00657	0 00 0191+26			
0280/0000	VILLAGE: SOLEBURY TWP.	COMFORT RD	(T412)		
0270/2592	LENGTH(AH 2856 BK 3396)	024" DIA	CIRC METAL	LEN=0040	INSTALLED 1979




Location / Segment	Stationing	Length (FT)	Material / Details
	0270/1190		018 " DIA CIR PLASTIC LEN=0032 INSTALLED 1979
	0270/1035		018 " DIA CIRC METAL LEN=0035 INSTALLED UNKN
	0270/0990		036 " DIA CIRC METAL LEN=0046 INSTALLED 1979
	0270/0101		FROM 1002/0120 SH (CONN)
SUGAN RD (SR1002 SEG 0120/2034)	0270/0000	068659 FT	1 0 00657 0 00 0157+29 PHILLIPS MILL RD (SR1002 SEG 0120/2034) LENGTH(AH 3396 BK 2482)
	0260/1830		018 " DIA CIR PLASTIC LEN=0040 INSTALLED 2005
	0260/0811		CREAMERY RD (T410)
CREAMERY RD (T410)	0260/0000	066177 FT	CREAMERY RD (T410) 1 0 00657 0 00 0132+47 VILLAGE: SOLEBURY 18963 LENGTH(AH 2482 BK 2950)
	0250/2610		036 " DIA CIRC METAL LEN=0040 INSTALLED 1979
	0250/2530		024 " DIA CIRC METAL LEN=0025 INSTALLED UNKN
	0250/0400		024 " DIA CIRC METAL LEN=0025 INSTALLED UNKN
	0250/0000	063227 FT	1 0 00657 0 00 0104+24 VILLAGE: RED FOX FARMS RED FOX DR (T431) LENGTH(AH 2950 BK 2434)

DIR: N TOTAL LEN: 15.105 MI. DIST: 06-1 SR: 263  
 LEFT MUN: SOLEBURY T RIGHT MUN: SOLEBURY T

AQUETONG RD  
 (SR1003 SEG 0094/0000) 0240/0085  
 060793 FT

GREENHILL RD  
 (SR1007 SEG 0010/0000) 0230/0000  
 BELLINGHAMSHIRE PL  
 (T462) 0220/3119



DIR: N TOTAL LEN: 15.105 MI. DIST: 06-1 SR: 263  
 LEFT MUN: BUCKINGHAM T RIGHT MUN: BUCKINGHAM T

BUCKINGHAM RD  
 (SR0202 SEG 0230/0000) 0200/0724  
 FROM 0202/0222 SH  
 (CONN) 0200/0609  
 CHURCH LN  
 (T402) 0200/0349

052967 FT

052243 FT

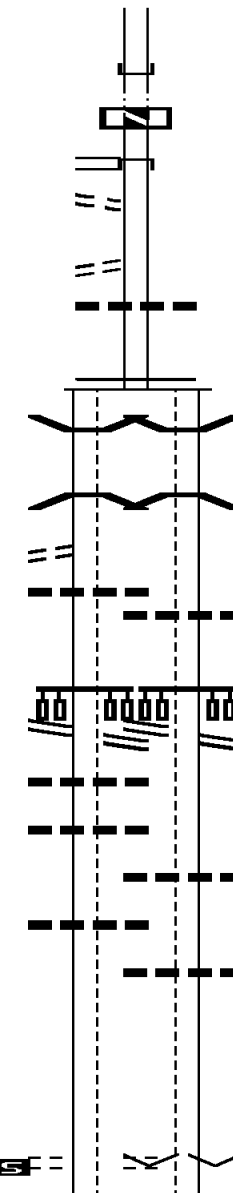
BMS EN 09/0263/0190/2268 0191/2284  
 0 0 0000 0 00 0000+00  
 BRANCH LAHASKA CREEK  
 BMSBG 09/0263/0190/2268 0191/2272  
 TO 0413/0530 SH  
 (CONN) 0191/2120  
 018 "DIA CIRC CONCR  
 LEN=0040 INSTALLED UNKN 0191/2050

DURHAM RD  
 (SR0413 SEG 0530/1830)

DURHAM RD  
 (SR0413 SEG 0530/1830) 0191/1969  
 018 "DIA CIRC CONCR  
 LEN=0024 INSTALLED UNKN 0191/1930  
 018 "DIA CIRC CONCR  
 LEN=0035 INSTALLED UNKN 0191/1363

018 "DIA CIRC CONCR  
 LEN=0035 INSTALLED UNKN 0191/1150

1 0 00155 0 00 0496+27 049844 FT  
 NC OLD YORK RD  
 OLD YORK RD  
 (T387)  
 LENGTH(AH 2399 BK 3559) 0191/0000



INTER-BK YORK RD  
 (SR0202 SEG 0260/1396)  
 0210/0000 LTH AH 001757 BK 009395  
 052941 FT  
 7208/0000 LTH AH 009395 BK 000724  
 INTER-AHD YORK RD  
 0200/0724 (SR0202 SEG 0230/0000)

0200/0185 018 "DIA CIRC CONCR  
 052217 FT LEN=0040 INSTALLED UNKN  
 1 0 00155 0 00 0514+06  
 MFC BEGIN = B  
 0200/0000 LENGTH(AH 0724 BK 2393)

0190/2280 BMS EN 09/0263/0190/2268  
 0 0 0000 0 00 0000+00  
 0190/2268 BRANCH LAHASKA CREEK  
 BMSBG 09/0263/0190/2268

0190/2035 018 "DIA CIRC CONCR  
 LEN=0030 INSTALLED UNKN  
 DURHAM RD  
 (SR0413 SEG 0530/1830)

0190/1955 DURHAM RD  
 (SR0413 SEG 0530/1830)

0190/1360 018 "DIA CIRC CONCR  
 LEN=0030 INSTALLED UNKN

0190/1120 018 "DIA CIRC CONCR  
 LEN=0030 INSTALLED UNKN

049824 FT 1 0 00155 0 00 0496+27  
 VILLAGE: BUCKINGHAM  
 NC OLD YORK RD  
 OLD YORK RD  
 (T387)

0190/0000 LENGTH(AH 2393 BK 3582)  
 060 "DIA CIRC CONCR

DIR: N TOTAL LEN: 15.105 MI. DIST: 06-1 SR: 263  
 LEFT MUN: BUCKINGHAM T RIGHT MUN: BUCKINGHAM T

Item ID	Description	Material	Length (ft)	Stationing	Notes
060	"DIA CIRC CONCR	0181/3070	LEN=0040	INSTALLED 1979	
018	"DIA CIRC CONCR	0181/0652	LEN=0040	INSTALLED 1979	
1 0 00155 0 00	0458+72	046285 FT			
MILL RD					
(T322)					
LENGTH(AH 3559 BK 0989)	0181/0000				
018	"DIA CIRC CONCR	0171/0756	LEN=0036	INSTALLED UNKN	
036	"DIA CIRC METAL	0180/0440	LEN=0045	INSTALLED UNKN	
1 0 00155 0 00	0458+72	046242 FT			
MILL RD					
(T322)					
LENGTH(AH 3582 BK 0982)	0180/0000				
015	"DIA CIRC CONCR	0170/0750	LEN=0032	INSTALLED 1979	
BMSSEN 09/0263/0170/0000	0171/0029	045260 FT			
1 0 00155 0 00	0448+02	045296 FT			
WATSON CREEK					
BMSBG 09/0263/0170/0000	0171/0000				
LENGTH(AH 0989 BK 3231)	0170/0000				
024	"DIA CIRC CONCR	0160/2962	LEN=0038	INSTALLED 1979	
018	"DIA CIRC CONCR	0160/2466	LEN=0032	INSTALLED 1979	
018	"DIA CIRC CONCR	0161/2450	LEN=0034	INSTALLED 1979	
018	"DIA CIRC CONCR	0161/2126	LEN=0034	INSTALLED 1979	
024	"DIA CIRC CONCR	0161/1730	LEN=0034	INSTALLED 1979	
GREEN RIDGE RD					
(TWP)	0161/1169				
024	"DIA CIRC CONCR	0161/0038	LEN=0040	INSTALLED 1979	
1 0 00155 0 00	0414+88	042065 FT			
VILLAGE: BUCKINGHAM TWP					

DIR: N TOTAL LEN: 15.105 MI. DIST: 06-1 SR: 263  
 LEFT MUN: BUCKINGHAM T RIGHT MUN: BUCKINGHAM T

Left Side Description	Left Side Stationing	Right Side Description	Right Side Stationing
FURLONG RD (SR2054 SEG 0010/0000) LENGTH(AH 3231 BK 2316)	0161/0000	FURLONG RD (SR2054 SEG 0010/0000) LENGTH(AH 3231 BK 2267)	0160/0000
018 "DIA CIRC CONCR LEN=0034 INSTALLED 1979	0151/1950	018 "DIA CIRC CONCR LEN=0032 INSTALLED UNKN	0150/2267
018 "DIA CIRC CONCR LEN=0035 INSTALLED 1979	0151/1669	018 "DIA CIRC CONCR LEN=0032 INSTALLED UNKN	0150/1983
SWAMP RD (SR0313 SEG 0402/3163)		SWAMP RD (SR0313 SEG 0402/3163)	
SWAMP RD (SR2099 SEG 0010/0000)	0151/1608	SWAMP RD (SR2099 SEG 0010/0000) TO 2099/0010 SH (CONN)	0150/1570
024 "DIA CIRC CONCR LEN=0036 INSTALLED 1979	0151/1302	024 "DIA CIRC CONCR LEN=0040 INSTALLED UNKN	0150/1459
BUCKINGHAM DOYLESTOWN T	0151/0816		0150/1346
018 "DIA CIRC CONCR LEN=0032 INSTALLED 1979	0151/0560	018 "DIA CIRC CONCR LEN=0030 INSTALLED 1979	0150/0616
ROGERS RD (T332)	0151/0407	ROGERS RD (T332)	0150/0395
1 0 00155 0 00 0393+54 039749 FT		1 0 00155 0 00 0393+54 039762 FT	
EDISON-FURLONG RD (SR2079 SEG 0130/0000)		EDISON FURLONG RD (SR2079 SEG 0130/0000)	
FOREST GROVE RD (SR2079 SEG 0130/0000)		FOREST GROVE RD (SR2079 SEG 0130/0000)	
LENGTH(AH 2316 BK 3693)	0151/0000	LENGTH(AH 2267 BK 3723)	0150/0000
018 "DIA CIRC CONCR LEN=0010 INSTALLED 1979	0141/3618	018 "DIA CIRC CONCR LEN=0030 INSTALLED UNKN	0140/3570
018 "DIA CIRC CONCR LEN=0006 INSTALLED 1979	0141/3384	018 "DIA CIRC CONCR LEN=0033 INSTALLED UNKN	0140/3230
		04B "DIA CIRC METAL LEN=0035 INSTALLED UNKN	0140/3175
018 "DIA CIRC CONCR LEN=0032 INSTALLED 1979	0141/3114		
036 "H 48"W ELLIP METAL			

DIR: N TOTAL LEN: 15.105 MI. DIST: 06-1 SR: 263  
LEFT MUN: DOYLESTOWN T RIGHT MUN: DOYLESTOWN T

Item ID	Material	Status	Year	Stationing	Length	Notes
LEN=0045	INSTALLED	UNKN		0141/3065		
0140/2916	018 " DIA	CIRC CONCR				
LEN=0032	INSTALLED		1979			
0140/2780	018 " DIA	CIRC CONCR				
LEN=0030	INSTALLED		UNKN			
0140/2304	018 " DIA	CIRC CONCR				
LEN=0023	INSTALLED		UNKN			
0141/2172	018 " DIA	CIRC CONCR				
LEN=0032	INSTALLED		1979			
0140/2170	018 " DIA	CIRC CONCR				
LEN=0030	INSTALLED		UNKN			
0141/2104	018 " DIA	CIRC CONCR				
LEN=0030	INSTALLED		UNKN			
0140/2025	018 " DIA	CIRC METAL				
LEN=0022	INSTALLED		UNKN			
0140/1885	018 " DIA	CIRC CONCR				
LEN=0030	INSTALLED		UNKN			
HERITAGE CENTER DR (TWP)						
0141/1578	048 " DIA	CIRC CONCR				
LEN=0030	INSTALLED		UNKN			
0140/1275	048 " DIA	CIRC METAL				
LEN=0004	INSTALLED		UNKN			
0141/1141	060 " DIA	CIRC METAL				
LEN=0032	INSTALLED		UNKN			
0140/0664	018 " DIA	CIRC METAL				
LEN=0020	INSTALLED		UNKN			
0141/0590	018 " DIA	CIRC CONCR				
LEN=0032	INSTALLED		1979			
0140/0427	018 " DIA	CIRC CONCR				
LEN=0034	INSTALLED		1979			
0141/0374	018 " DIA	CIRC CONCR				
LEN=0032	INSTALLED		1979			
0141/0071	018 " DIA	CIRC CONCR				
LEN=0034	INSTALLED		1979			
0140/0067	018 " DIA	CIRC CONCR				
LEN=0055	INSTALLED		1979			
036039 FT	1 0 00155	0 00	0357+35			
	VILLAGE: FURLONG		18925			
0140/0000	LENGTH(AH	3723 BK	2270)			
0130/1883	018 " DIA	CIRC CONCR				
LEN=0032	INSTALLED		UNKN			
0130/1818	018 " DIA	CIRC CONCR				
LEN=0030	INSTALLED		UNKN			
0130/1783	018 " DIA	CIRC CONCR				
LEN=0032	INSTALLED		UNKN			
0131/1755	018 "H 24 "W CON BOX CUL					
LEN=0032	INSTALLED		1979			

DIR: N TOTAL LEN: 15.105 MI. DIST: 06-1 SR: 263  
 LEFT MUN: DOYLESTOWN T RIGHT MUN: DOYLESTOWN T

Segment ID	Material	Year	Start Station	End Station	Length (FT)	Notes
0130/1625	018" DIA CIRC CONCR	1979	0131/1490	0130/1625	0040	INSTALLED UNKN
0130/1570	018" DIA CIRC CONCR	1979	0131/1490	0130/1570	0030	INSTALLED UNKN
0130/1310	018" DIA CIRC CONCR	1979	0131/1172	0130/1310	0030	INSTALLED UNKN
0130/0960	018" DIA CIRC CONCR	1979	0131/0912	0130/0960	0030	INSTALLED UNKN
0130/0710	018" DIA CIRC CONCR	1979	0131/0585	0130/0710	0032	INSTALLED UNKN
0130/0398	018" DIA CIRC CONCR	1979	0131/0292	0130/0398	0034	INSTALLED UNKN
0130/0355	018" DIA CIRC CONCR	1979	0131/0292	0130/0355	0030	INSTALLED UNKN
0130/0205	018" DIA CIRC CONCR	1979	0131/0020	0130/0205	0022	INSTALLED UNKN
0130/0065	018" DIA CIRC CONCR	1979	0131/0020	0130/0065	0030	INSTALLED UNKN
0130/0055	018" DIA CIRC CONCR	1979	0131/0020	0130/0055	0022	INSTALLED UNKN
SUGAR BOTTOM RD (SR2113 SEG 0010/0000)						
0130/0000	018" DIA CIRC CONCR	1979	0121/1524	0130/0000	0000	INSTALLED UNKN
0120/1530	018" DIA CIRC CONCR	1979	0121/1153	0120/1530	0034	INSTALLED UNKN
0120/1148	018" DIA CIRC CONCR	1979	0121/1145	0120/1148	0034	INSTALLED UNKN
0120/1145	018" DIA CIRC CONCR	1979	0121/1145	0120/1145	0040	INSTALLED UNKN
0120/0252	018" DIA CIRC CONCR	1979	0121/0252	0120/0252	0040	INSTALLED UNKN
BMS EN 09/0263/0120/0000 VILLAGE: BRIDGE VALLEY						

DIR: N TOTAL LEN: 15.105 MI. DIST: 06-1 SR: 263  
 LEFT MUN: WARWICK T RIGHT MUN: WARWICK T

Left Side Description	Left Side Stationing	Right Side Stationing	Right Side Description
NESHAMINY CREEK BMSBG 09/0263/0120/0000 LENGTH(AH 1584 BK 3090) VALLEY RD (T328)	0121/0000	0120/0000	NESHAMINY CREEK BMSBG 09/0263/0120/0000 LENGTH(AH 1549 BK 3106) VALLEY RD (T328)
SCHOOL RD (T344)	0111/2998	0110/3000	SCHOOL RD (T344)
	0111/2152	0110/2146	
018 "DIA CIRC CONCR LEN=0034 INSTALLED UNKN	0111/1060	0110/1080	018 "DIA CIRC CONCR LEN=0034 INSTALLED 1979
EAGLE CT (TWP )	0111/0891	0110/1052	018 "DIA CIRC CONCR LEN=0030 INSTALLED UNKN EAGLE CT (TWP )
018 "DIA CIRC CONCR LEN=0034 INSTALLED 1979	0111/0512	0110/0893	018 "DIA CIRC CONCR LEN=0034 INSTALLED UNKN
048 "DIA CIRC CONCR LEN=0034 INSTALLED 1979 1 0 00155 0 00 0285+17 029122 FT DEER RUN DR (TWP )	0111/0260	0110/0806	018 "DIA CIRC CONCR LEN=0034 INSTALLED UNKN
		0110/0480	018 "DIA CIRC CONCR LEN=0039 INSTALLED UNKN
LENGTH(AH 3090 BK 2849) 018 "DIA CIRC CONCR LEN=0032 INSTALLED UNKN 018 "DIA CIRC CONCR LEN=0035 INSTALLED UNKN 018 "DIA CIRC CONCR LEN=0040 INSTALLED UNKN 018 "DIA CIRC CONCR LEN=0034 INSTALLED UNKN 018 "DIA CIRC METAL LEN=0034 INSTALLED UNKN	0111/0000	029114 FT	1 0 00155 0 00 0285+17 DEER RUN DR (TWP )
		0110/0000	LENGTH(AH 3106 BK 2843)
018 "DIA CIRC CONCR LEN=0040 INSTALLED UNKN 018 "DIA CIRC CONCR LEN=0040 INSTALLED UNKN FAIRWAY DR (T405) 018 "DIA CIRC CONCR	0101/2710	0100/2180	018 "DIA CIRC CONCR LEN=0035 INSTALLED UNKN
	0101/2545		
	0101/2431		
	0101/2400		
	0101/2255		
		0100/1253	FAIRWAY DR (T405)



DIR: N TOTAL LEN: 15.105 MI. DIST: 06-1 SR: 263  
 LEFT MUN: WARWICK T RIGHT MUN: WARWICK T

Stationing / Description	Structure / Notes	Stationing / Description	Structure / Notes
LEN=0038 INSTALLED UNKN 0101/0980	---	0100/0975	018 "DIA CIRC CONCR LEN=0035 INSTALLED UNKN KENDARBREN DR (PRDR)
KENDARBREN DR (PRDR) RIDGE DR (TWP )	---	0100/0906	RIDGE DR (TWP )
018 "DIA CIRC CONCR LEN=0040 INSTALLED UNKN 0101/0700	---	0100/0680	018 "DIA CIRC CONCR LEN=0034 INSTALLED UNKN
018 "DIA CIRC CONCR LEN=0045 INSTALLED UNKN 0101/0425	---	0100/0425	018 "DIA CIRC CONCR LEN=0034 INSTALLED UNKN
1 0 00155 0 00 0252+00 026273 FT MILL RD (TWP )	---	0100/0140	018 "DIA CIRC CONCR LEN=0035 INSTALLED UNKN
LENGTH(AH 2849 BK 2587) 0101/0000	---	026271 FT	1 0 00155 0 00 0252+00 VILLAGE: WARWICK TWP. MILL RD (T381)
024 "DIA CIRC CONCR LEN=0042 INSTALLED UNKN 0091/2450	---	0100/0000	LENGTH(AH 2843 BK 2581)
KENDARBREN DR (PRDR)	---	0090/2420	018 "DIA CIRC CONCR LEN=0040 INSTALLED UNKN KENDARBREN DR (PRDR)
012 "DIA CIRC CONCR LEN=0006 INSTALLED UNKN 0091/1940	---	0090/2004	
012 "DIA CIRC CONCR LEN=0035 INSTALLED UNKN 0091/1930	---	0090/1880	024 "DIA CIRC CONCR LEN=0040 INSTALLED UNKN CHARLES LN (PRDR)
CHARLES LN (PRDR)	---	0090/1520	
018 "DIA CIRC CONCR LEN=0030 INSTALLED UNKN 0091/1450	---	0090/1414	018 "DIA CIRC CONCR LEN=0040 INSTALLED UNKN
018 "DIA CIRC CONCR LEN=0030 INSTALLED UNKN 0091/1300	---	0090/1263	018 "DIA CIRC CONCR LEN=0034 INSTALLED UNKN
018 "DIA CIRC CONCR LEN=0010 INSTALLED UNKN 0091/1255	---		
018 "DIA CIRC CONCR LEN=0010 INSTALLED UNKN 0091/1120	---		018 "DIA CIRC CONCR

DIR: N TOTAL LEN: 15.105 MI. DIST: 06-1 SR: 263  
 LEFT MUN: WARWICK T RIGHT MUN: WARWICK T

Structure Description	Structure Length	BMSID	SR	Segment	Stationing	Material	Status	Year
BRANCH NESHAMINY CREEK STRUCTURE LENGTH 9 FT BMSID 09/0263/0090/0705 ALMHOUSE RD (SR2089 SEG 0050/1191)	9 FT	09/0263/0090/0705	0091	0705	0091/0705	CONCR	INSTALLED	UNKN
018 "DIA CIRC CONCR LEN=0010 INSTALLED UNKN			0091	0238	0091/0238	CONCR	INSTALLED	UNKN
1 0 00155 0 00 0233+72 023686 FT PARK DR (T380) LENGTH(AH 2587 BK 3117)	023686 FT		0091	0000	0091/0000	CONCR	INSTALLED	1979
015 "DIA CIRC CONCR LEN=0032 INSTALLED 1979			0081	2980	0081/2980	CONCR	INSTALLED	1979
018 "DIA CIRC CONCR LEN=0010 INSTALLED UNKN			0081	2817	0081/2817	CONCR	INSTALLED	UNKN
015 "DIA CIRC CONCR LEN=0032 INSTALLED 1979			0081	2766	0081/2766	CONCR	INSTALLED	1979
018 "DIA CIRC CONCR LEN=0030 INSTALLED 1979			0081	2477	0081/2477	CONCR	INSTALLED	1979
018 "DIA CIRC CONCR LEN=0030 INSTALLED UNKN 036"H 48"W ELLIP METAL LEN=0040 INSTALLED UNKN			0081	2190	0081/2190	METAL	INSTALLED	UNKN
036"H 48"W ELLIP METAL LEN=0040 INSTALLED UNKN			0081	1940	0081/1940	METAL	INSTALLED	UNKN
THE MANOR AT YORKTOWN R (TWP )			0081	1500	0081/1500	METAL	INSTALLED	1979
018 "DIA CIRC CONCR LEN=0100 INSTALLED UNKN			0081	1210	0081/1210	CONCR	INSTALLED	UNKN
0090/1110	LEN=0035		0090	1110	0090/1110	CONCR	INSTALLED	UNKN
018 "DIA CIRC CONCR LEN=0007 INSTALLED UNKN			0090	0780	0090/0780	CONCR	INSTALLED	UNKN
BRANCH NESHAMINY CREEK STRUCTURE LENGTH 9 FT BMSID 09/0263/0090/0705 ALMHOUSE RD (SR2089 SEG 0050/1191)	9 FT	09/0263/0090/0705	0090	0705	0090/0705	CONCR	INSTALLED	UNKN
018 "DIA CIRC CONCR LEN=0035 INSTALLED UNKN			0090	0688	0090/0688	CONCR	INSTALLED	UNKN
023690 FT 1 0 00155 0 00 0233+72 VILLAGE: JAMISON 18929 PARK DR (T380) LENGTH(AH 2581 BK 3099)	023690 FT		0090	0000	0090/0000	CONCR	INSTALLED	1979
018 "DIA CIRC CONCR LEN=0034 INSTALLED 1979			0080	3056	0080/3056	CONCR	INSTALLED	1979
018 "DIA CIRC CONCR LEN=0034 INSTALLED UNKN			0080	2900	0080/2900	CONCR	INSTALLED	UNKN
018 "DIA CIRC CONCR LEN=0060 INSTALLED UNKN			0080	2806	0080/2806	CONCR	INSTALLED	UNKN
018 "DIA CIRC CONCR LEN=0034 INSTALLED UNKN			0080	2782	0080/2782	CONCR	INSTALLED	UNKN
018 "DIA CIRC CONCR LEN=0030 INSTALLED UNKN			0080	2492	0080/2492	CONCR	INSTALLED	UNKN
018 "DIA CIRC CONCR LEN=0034 INSTALLED UNKN			0080	2200	0080/2200	CONCR	INSTALLED	UNKN
048 "DIA CIRC METAL LEN=0044 INSTALLED 1979			0080	1916	0080/1916	METAL	INSTALLED	1979
THE MANOR AT YORKTOWN R (TWP ) 018 "DIA CIRC CONCR LEN=0030 INSTALLED UNKN			0080	1486	0080/1486	CONCR	INSTALLED	UNKN
018 "DIA CIRC CONCR LEN=0030 INSTALLED UNKN			0080	1220	0080/1220	CONCR	INSTALLED	UNKN

DIR: N TOTAL LEN: 15.105 MI. DIST: 06-1 SR: 263  
 LEFT MUN: WARWICK T RIGHT MUN: WARWICK T

MEYER WY (TWP)				0080/0874	018 "DIA CIRC CONCR LEN=0004 MEYER WY (TWP)	INSTALLED UNKN
	0081/0659			0080/0643		
1 0 00155 0 00 0197+80 020569 FT OLD YORK RD (T384) MEETINGHOUSE RD (T379) LENGTH(AH 3117 BK 3841)	0081/0000			020591 FT	1 0 00155 0 00 0197+80 OLD YORK RD (T384) MEETINGHOUSE RD (T379) LENGTH(AH 3099 BK 3842)	
018 "DIA CIRC CONCR LEN=0030 INSTALLED UNKN	0071/3678			0080/0000	018 "DIA CIRC CONCR LEN=0034	INSTALLED 1979
018 "DIA CIRC CONCR LEN=0007 INSTALLED UNKN	0071/3089			0070/3716	018 "DIA CIRC CONCR LEN=0034	INSTALLED 1979
018 "DIA CIRC CONCR LEN=0032 INSTALLED 1979	0071/3032			0070/3382	018 "DIA CIRC CONCR LEN=0036	INSTALLED UNKN
				0070/3050		
MEMORIAL DR (PRDR)				0070/1692	030 "DIA CIRC CONCR LEN=0044 MEMORIAL DR (PRDR)	INSTALLED UNKN
	0071/1582			0070/1568		
018 "DIA CIRC CONCR LEN=0032 INSTALLED 1979	0071/1164			0070/1136	018 "DIA CIRC CONCR LEN=0034	INSTALLED UNKN
BMSBN 09/0263/0070/0000	0071/0215			0070/0215	BMSBN 09/0263/0070/0000	
1 0 00155 0 00 0166+86 016728 FT CREEK ROAD (LOCAL) BMSBG 09/0263/0070/0000 LENGTH(AH 3841 BK 3483)	0071/0000			016749 FT	1 0 00155 0 00 0166+86 VILLAGE: WARWICK TWP. CREEK ROAD (LOCAL) BMSBG 09/0263/0070/0000 LENGTH(AH 3842 BK 3525)	
024 "DIA CIRC CONCR LEN=0030 INSTALLED 1979	0061/3091			0070/0000		
024 "DIA CIRC CONCR LEN=0133 INSTALLED UNKN	0061/2954					
TULIP RD (TWP)					TULIP RD (TWP)	

DIR: N TOTAL LEN: 15.105 MI. DIST: 06-1 SR: 263  
 LEFT MUN: WARWICK T RIGHT MUN: WARWICK T

Stationing	Description	Stationing	Description
0061/2904		0060/2927	015 "DIA CIRC CONCR
018 "DIA CIRC CONCR		0060/2818	LEN=0034 INSTALLED 1979
LEN=0007 INSTALLED 1979		0060/2568	018 "DIA CIRC CONCR
0061/2590		LEN=0034 INSTALLED 1979	
018 "DIA CIRC CONCR		0060/2286	018 "DIA CIRC CONCR
LEN=0007 INSTALLED UNKN		0060/2073	LEN=0034 INSTALLED 1979
0061/2340		RUSSETT DR	
RUSSETT DR		(T385)	
(T385)		0060/1978	018 "DIA CIRC CONCR
018 "DIA CIRC CONCR		LEN=0032 INSTALLED 1979	
LEN=0007 INSTALLED UNKN		0060/1686	018 "DIA CIRC CONCR
0061/2061		LEN=0032 INSTALLED 1979	
018 "DIA CIRC CONCR		0060/1432	018 "DIA CIRC CONCR
LEN=0007 INSTALLED UNKN		JAMISON ST	
0061/2050		(T334)	
018 "DIA CIRC CONCR		0060/0969	018 "DIA CIRC CONCR
LEN=0040 INSTALLED UNKN		LEN=0034 INSTALLED 1979	
0061/1713		WARMINSTER T	
JAMISON ST		BRISTOL RD	
(T334)		(SR2025 SEG 0122/0000)	
WARWICK		0060/0957	018 "DIA CIRC CONCR
WARMINSTER T		LEN=0034 INSTALLED 1979	
BRISTOL RD		0060/0786	018 "DIA CIRC CONCR
(SR2025 SEG 0122/0000)		LEN=0034 INSTALLED 1979	
0061/0969		0060/0509	018 "DIA CIRC CONCR
018 "DIA CIRC CONCR		013224 FT	LEN=0034 INSTALLED 1979
LEN=0040 INSTALLED UNKN		1 0 00155 0 00 0133+72	
0061/0966		013245 FT	
018 "DIA CIRC CONCR		OLD YORK RD	
LEN=0039 INSTALLED UNKN		(T627)	
0061/0589		LENGTH(AH 3483 BK 2829)	
018 "DIA CIRC CONCR		0060/0000	LENGTH(AH 3525 BK 2821)
LEN=0039 INSTALLED UNKN		TOLL HOUSE LN	
0061/0000		(T491)	
TOLL HOUSE LN		0050/2033	018 "DIA CIRC CONCR
(T491)		LEN=0032 INSTALLED UNKN	
0051/2049		0050/1942	
018 "DIA CIRC CONCR			

DIR: N TOTAL LEN: 15.105 MI. DIST: 06-1 SR: 263  
 LEFT MUN: WARMINSTER T RIGHT MUN: WARMINSTER T

Item Description	Stationing	Length	Material	Installation
LEN=0034 INSTALLED 1979	0051/1894			
018 "H 24"W CON BOX CUL	0051/1645			
LEN=0032 INSTALLED 1979	0051/1340		018 "DIA CIRC METAL	LEN=0032 INSTALLED UNKN
018 "DIA CIRC METAL	0051/1079		018 "DIA CIRC CONCR	LEN=0032 INSTALLED 1979
IVYLAND RD (T334)	0051/1030		018 "DIA CIRC CONCR	LEN=0032 INSTALLED 1979
018 "DIA CIRC CONCR	0051/0696		018 "DIA CIRC CONCR	LEN=0032 INSTALLED 1979
LAVERA RD (T438)	0051/0020	010403 FT	018 "H 00"W MULT CONCR	LEN=0036 INSTALLED UNKN
1 0 00155 0 00 0106+03	010416 FT		036"H 00"W MULT METAL	LEN=0034 INSTALLED UNKN
NORRISTOWN RD (T377)	0051/0000		018 "DIA CIRC METAL	LEN=0040 INSTALLED UNKN
LENGTH(AH 2829 BK 1559)	0041/1494		018 "DIA CIRC CONCR	LEN=0040 INSTALLED UNKN
018 "DIA CIRC METAL	0041/0778			
018 "DIA CIRC CONCR	0041/0000			
1 0 00155 0 00 0089+56	008857 FT			
TENNYSON DR (T674)	0041/0000		024 "DIA CIRC CONCR	LEN=0040 INSTALLED UNKN
LENGTH(AH 1559 BK 2685)	0030/2215		024 "DIA CIRC CONCR	LEN=0040 INSTALLED UNKN
024 "DIA CIRC CONCR	0030/2120			
ROBERTS RD (T513)	0031/1704		005 "DIA CIRC CONCR	LEN=0034 INSTALLED UNKN
018 "DIA CIRC METAL	0031/1371			

DIR: N TOTAL LEN: 15.105 MI. DIST: 06-1 SR: 263  
 LEFT MUN: WARMINSTER T RIGHT MUN: WARMINSTER T

018 "DIA CIRC METAL LEN=0020 INSTALLED 1979 0031/1122	---	---	0030/1220	018 "DIA CIRC CONCR LEN=0034 INSTALLED UNKN
024 "DIA CIRC CONCR LEN=0034 INSTALLED 1979 0031/0960	---	---		
018 "DIA CIRC CONCR LEN=0038 INSTALLED UNKN 0031/0872	---	---	0030/0910	018 "DIA CIRC CONCR LEN=0034 INSTALLED UNKN
015 "DIA CIRC CONCR LEN=0032 INSTALLED 1979 0031/0539 TO 0132/0063 SH (CONN) 0031/0120	---	---	0030/0600	018 "DIA CIRC CONCR LEN=0034 INSTALLED UNKN
1 0 00155 0 00 0061+30 006172 FT STREET RD {SR0132 SEG 0063/1107} {SR0132 SEG 0062/1106}	==	==	0030/0095 006135 FT	FROM 0132/0063 SH (CONN) 1 0 00155 0 00 0061+81 VILLAGE: WARMINSTER STREET RD {SR0132 SEG 0062/1106} {SR0132 SEG 0063/1107}
LENGTH(AH 2685 BK 3324) 0031/0000	==	==	0030/0000	LENGTH(AH 2735 BK 3287) TO 0132/0062 SH (CONN)
018 "DIA CIRC CONCR LEN=0030 INSTALLED 1979 0021/2808	---	---	0020/3177	018 "DIA CIRC CONCR LEN=0030 INSTALLED UNKN
018 "DIA CIRC CONCR LEN=0020 INSTALLED UNKN 0021/2521 CENTER POINT RD (PRDR) NEMORAL ST (T404) 0021/2365	---	---	0020/2522	018 "DIA CIRC CONCR LEN=0030 INSTALLED UNKN
018 "DIA CIRC CONCR LEN=0030 INSTALLED 1979 0021/2296 CYPRESS RD (T480) 0021/2189	---	---	0020/2295	CENTER POINT RD (PRDR) NEMORAL ST (T404) 018 "DIA CIRC CONCR LEN=0030 INSTALLED UNKN
018 "DIA CIRC CONCR LEN=0028 INSTALLED 1979 0021/2090	---	---	0020/2187	CYPRESS RD (T480)
036 "DIA CIRC METAL LEN=0026 INSTALLED 1979 0021/1832	---	---	0020/2084	024 "DIA CIRC CONCR LEN=0030 INSTALLED UNKN
			0020/1849	036 "DIA CIRC CONCR LEN=0186 INSTALLED 1979

DIR: N TOTAL LEN: 15.105 MI. DIST: 06-1 SR: 263  
 LEFT MUN: WARMINSTER T RIGHT MUN: WARMINSTER T

Segment ID	Description	Start Station	End Station	Material	Year	Length (ft)	Notes
LEMON ST (T382)		0021/1615	0020/1613				
018 "DIA CIRC CONCR		0021/1500	0020/1561	CIRC METAL	1979	LEN=0030	INSTALLED UNKN
018 "DIA CIRC CONCR		0021/1256	0020/1290	CIRC CONCR	1979	LEN=0040	INSTALLED UNKN
HENRY AV (T427)		0021/1225	0020/1223				
018 "DIA CIRC CONCR		0021/0892	0020/0861				
JUNIPER ST (T387)		0021/0863	0020/0861				
018 "DIA CIRC CONCR		0021/0622					
018 "DIA CIRC METAL		0021/0380					
TENTH AV (T434)		0021/0277	0020/0275				
HAWTHORNE ST (T402)		0021/0126	0020/0110				
1 0 00155 0 00 0028+48		002848 FT	002848 FT				
NINTH AV (T398)		0021/0000	0020/0000				
LENGTH(AH 3324 BK 2848)		0021/0000	0020/0000				
EIGHTH AV (T392)		0011/2557	0010/2574				
018 "DIA CIRC CONCR		0011/2320					
SEVENTH AV (T391)		0011/2266	0010/2283				
			0010/2262				
FIR ST (T383)		0011/2205	0010/2221				
018 "DIA CIRC CONCR		0011/2027					
LEN=0030 INSTALLED 1979							
SIXTH AV (T390)		0011/1975	0010/1992				
018 "DIA CIRC CONCR		0011/1737					
LEN=0030 INSTALLED 1979							
FIFTH AV (T389)		0011/1683	0010/1700				
DATE ST							

DIR: N TOTAL LEN: 15.105 MI. DIST: 06-1 SR: 263  
 LEFT MUN: WARMINSTER T RIGHT MUN: WARMINSTER T

Station	Description	Station	Description
(T384)	0011/1454	0010/1471	(T384)
FOURTH AV		FOURTH AV	
(T432)	0011/1393	0010/1410	(T432)
024 "DIA CIRC CONCR			
LEN=0040 INSTALLED 1979	0011/1142		
		0010/1150	018 "DIA CIRC CONCR LEN=0050 INSTALLED UNKN
018 "DIA CIRC CONCR			
LEN=0030 INSTALLED 1979	0011/0804		
		0010/0770	018 "DIA CIRC CONCR LEN=0060 INSTALLED UNKN
SECOND AV		0010/0759	SECOND AV
(T624)	0011/0744		(T624)
BEECH ST		0010/0721	BEECH ST
(T385)	0011/0705		(T385)
018 "DIA CIRC METAL			
LEN=0038 INSTALLED 1979	0011/0698	0010/0540	018 "DIA CIRC METAL LEN=0052 INSTALLED 1979
018 "DIA CIRC METAL		0010/0471	PROSPECT RD
LEN=0038 INSTALLED 1979	0011/0510		(T433)
PROSPECT RD			
(T433)	0011/0458		
024 "DIA CIRC CONCR		0010/0304	024 "H 24 "W CON BOX CUL LEN=0060 INSTALLED UNKN
LEN=0131 INSTALLED UNKN	0011/0419		
		0010/0227	024 "DIA CIRC CONCR LEN=0024 INSTALLED 1979
036 "DIA CIRC CONCR			
LEN=0040 INSTALLED UNKN	0011/0292		
024 "DIA CIRC METAL			
LEN=0036 INSTALLED 1979	0011/0206		
TO 2038/0201 SH			
(CONN)	0011/0149		
		000000 FT	1 0 00155 0 00 0000+00
			VILLAGE: WARMINSTER TWP
1 0 00155 0 00 0000+00	000000 FT		COUNTY LINE RD
COUNTY LINE RD			(SR2038 SEG 0210/0000)
(SR2038 SEG 0210/0000)			(SR2038 SEG 0211/0000)
(SR2038 SEG 0211/0000)			NC YORK RD
NC YORK RD			
			COUNTY LINE RD
COUNTY LINE RD			(SR2038 SEG 0210/0000)
(SR2038 SEG 0210/0000)			(SR2038 SEG 0211/0000)
(SR2038 SEG 0211/0000)			OLD YORK RD
OLD YORK RD		INTER-BK	(SR0263 SEG 0080/3030)
(SR0263 SEG 0081/3048)			MFC BEGIN = B
MFC BEGIN = B			BK-MONTGOMERY (46)
LENGTH(AH 2848 BK 0000)	0011/0000	0010/0000	LENGTH(AH 2848 BK 0000)



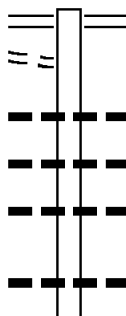
EXTRACT DATE: 12/21/2020 ROADWAY MANAGEMENT SYSTEM PAGE NUMBER: 169  
 PRINT DATE: 12/23/2020 SLD COUNTY/SR - ANNUAL PRINT COUNTY: BUCKS  
 DIR: B TOTAL LEN: 15.316 MI. DIST: 06-1 SR: 232  
 LEFT MUN: NEW HOPE B RIGHT MUN: NEW HOPE B

FROM 0032/0350 SH  
 (CONN)

080867 FT

0284/1880

078913 FT



080867 FT MAIN ST  
 0284/1954 (SR0032 SEG 0350/0000)

0284/1870	015 " DIA	CIRC	CONCR	
	LEN=0035	INSTALLED	UNKN	
0284/1570	015 " DIA	CIRC	CONCR	
	LEN=0037	INSTALLED	UNKN	
0284/1170	015 " DIA	CIRC	CONCR	
	LEN=0035	INSTALLED	UNKN	
0284/0570	015 " DIA	CIRC	CONCR	
	LEN=0032	INSTALLED	UNKN	
078913 FT	0 0	00000	0 00	0000+00

DIR: B TOTAL LEN: 15.316 MI. DIST: 06-1 SR: 232  
 LEFT MUN: NEW HOPE B RIGHT MUN: NEW HOPE B

Stationing	Length	Description	Material	Status
0284/0000	015	LENGTH(AH 1954 BK 2130) 015 " DIA CIRC CONCR	CONCR	UNKN
0280/2130	0035	LEN=0035	INSTALLED	UNKN
0280/1360		NEW HOPE SOLEBURY T		
0280/0970	0037	015 " DIA CIRC CONCR LEN=0037	CONCR	UNKN
0280/0239	0035	015 " DIA CIRC CONCR LEN=0035	CONCR	UNKN
076783 FT	076783 FT	1 0 00659 0 00 0252+85 CORNWELL DR (T433)		
0280/0000	024	LENGTH(AH 2130 BK 2105) 024 " DIA CIRC CONCR	CONCR	UNKN
0270/1926	0035	LEN=0035	INSTALLED	UNKN
0270/1290	0036	024 " DIA CIRC METAL LEN=0036	METAL	UNKN
0270/0610		OLD WINDY BUSH RD (T375)		
0270/0565	0035	018 " DIA CIRC CONCR LEN=0035	CONCR	UNKN
0270/0030	0055	015 " DIA CIRC CONCR LEN=0055	CONCR	UNKN
074678 FT	074678 FT	1 0 00659 0 00 0231+53 AQUETONG RD (SR1003 SEG 0030/0341)		
0270/0000	024	LENGTH(AH 2105 BK 2404) 024 " DIA CIRC CONCR	CONCR	UNKN
0260/1805	0032	LEN=0032	INSTALLED	UNKN
072274 FT	072274 FT	1 0 00659 0 00 0207+77 GREAT OAKS RD (T376)		
0260/0000	024	LENGTH(AH 2404 BK 1669) 015 " DIA CIRC CONCR	CONCR	UNKN
0250/1081	0032	LEN=0032	INSTALLED	UNKN
0250/0932		LC FOR T375 SH (CONN)		
0250/0832		OLD WINDY BUSH RD (T375)		
070605 FT	070605 FT	1 0 00659 0 00 0193+45		

DIR: B TOTAL LEN: 15.316 MI. DIST: 06-1 SR: 232  
 LEFT MUN: SOLEBURY T RIGHT MUN: SOLEBURY T

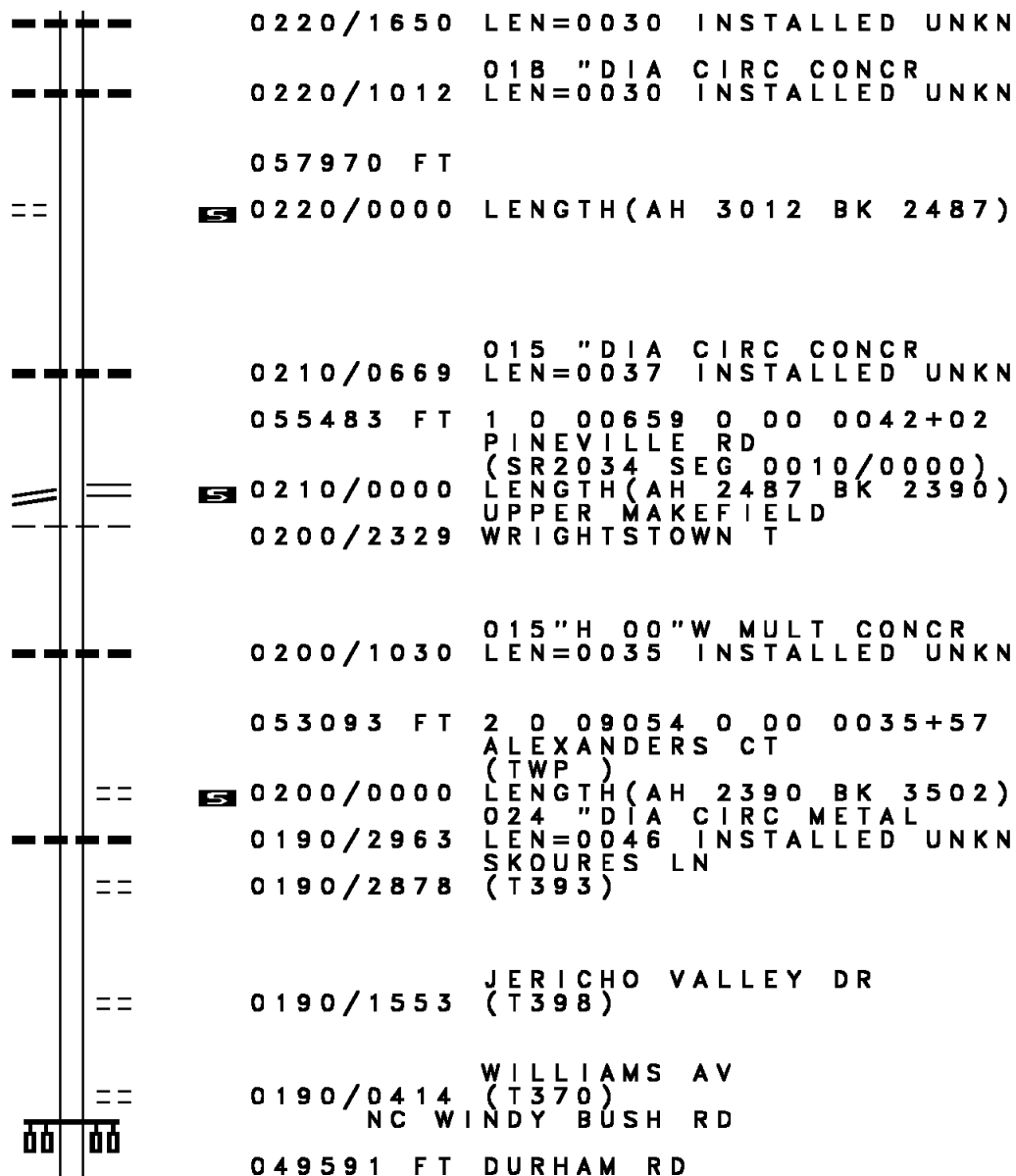
GREAT OAKS RD (T376)	0250/0000	==	0250/0000 LENGTH(AH 1669 BK 3292)
PIDCOCK CREEK RD (T373)	0240/0166 067313 FT	==	067313 FT 1 0 00659 0 00 0158+17 PIDCOCK CREEK RD (T373)
		==	0240/0000 LENGTH(AH 3292 BK 3413)
		==	0230/2104 BMS EN 09/0232/0230/2054 0 0 00000 0 00 0000+00 PIDCOCK CREEK
		==	0230/2054 BMSBG 09/0232/0230/2054 SOLEBURY
		==	0230/1950 UPPER MAKEFIELD T
	063900 FT	==	063900 FT 1 0 00659 0 00 0123+95 STREET RD (SR2101 SEG 0070/2151)
		==	0230/0000 LENGTH(AH 3413 BK 2918)
		==	0224/1847 024 "DIA CIRC CONCR LEN=0030 INSTALLED UNKN
		==	0224/0967 024 "DIA CIRC CONCR LEN=0030 INSTALLED UNKN
	060982 FT	==	060982 FT 0 0 00000 0 00 0000+00 0224/0000 LENGTH(AH 2918 BK 3012)
		==	018 "DIA CIRC CONCR

DIR: B TOTAL LEN: 15.316 MI. DIST: 06-1 SR: 232  
 LEFT MUN: UPPER MAKEFIELD T RIGHT MUN: UPPER MAKEFIELD T

1 0 00659 0 00 0066+89 057970 FT  
 ROUND HILL RD  
 (TWP ) 0220/0000

PINE LN  
 (SR2115 SEG 0054/2158) 0210/0000

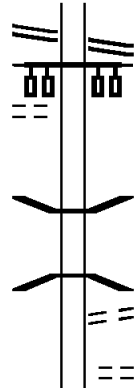
2 0 09054 0 00 0000+00 049591 FT



0220/1650 LEN=0030 INSTALLED UNKN  
 0220/1012 018 " DIA CIRC CONCR  
 LEN=0030 INSTALLED UNKN  
 057970 FT  
 0220/0000 LENGTH(AH 3012 BK 2487)  
 0210/0669 015 " DIA CIRC CONCR  
 LEN=0037 INSTALLED UNKN  
 055483 FT 1 0 00659 0 00 0042+02  
 PINEVILLE RD  
 (SR2034 SEG 0010/0000)  
 LENGTH(AH 2487 BK 2390)  
 UPPER MAKEFIELD  
 WRIGHTSTOWN T  
 0200/2329  
 0200/1030 015"H 00"W MULT CONCR  
 LEN=0035 INSTALLED UNKN  
 053093 FT 2 0 09054 0 00 0035+57  
 ALEXANDERS CT  
 (TWP )  
 LENGTH(AH 2390 BK 3502)  
 0190/2963 024 " DIA CIRC METAL  
 LEN=0046 INSTALLED UNKN  
 SKOURES LN  
 (T393)  
 0190/1553 JERICO VALLEY DR  
 (T398)  
 0190/0414 WILLIAMS AV  
 (T370)  
 NC WINDY BUSH RD  
 049591 FT DURHAM RD

DIR: B TOTAL LEN: 15.316 MI. DIST: 06-1 SR: 232  
 LEFT MUN: WRIGHTSTOWN T RIGHT MUN: WRIGHTSTOWN T

DURHAM RD  
 (SR0413 SEG 0430/0000) 0190/0000  
 PARK AV  
 (T346) 0180/3673



(SR0413 SEG 0430/0000)  
 0190/0000 LENGTH(AH 3502 BK 3750)  
 0180/3723 MFC BEGIN = D  
 0180/3673  
 0180/2418 BMS EN 09/0232/0180/2404  
 0 0 00000 0 00 0000+00  
 BRANCH OF MILL CREEK  
 0180/2404 BMSBG 09/0232/0180/2404  
 OLD ANCHOR RD  
 0180/2389 (T389)  
 BENNETT LN  
 0180/1800 (PRDR)

1 0 00362 0 00 0458+31 045841 FT  
 CHERRY LN  
 (SR2091 SEG 0054/1922) 0180/0000

045841 FT  
 0180/0000 LENGTH(AH 3750 BK 2564)

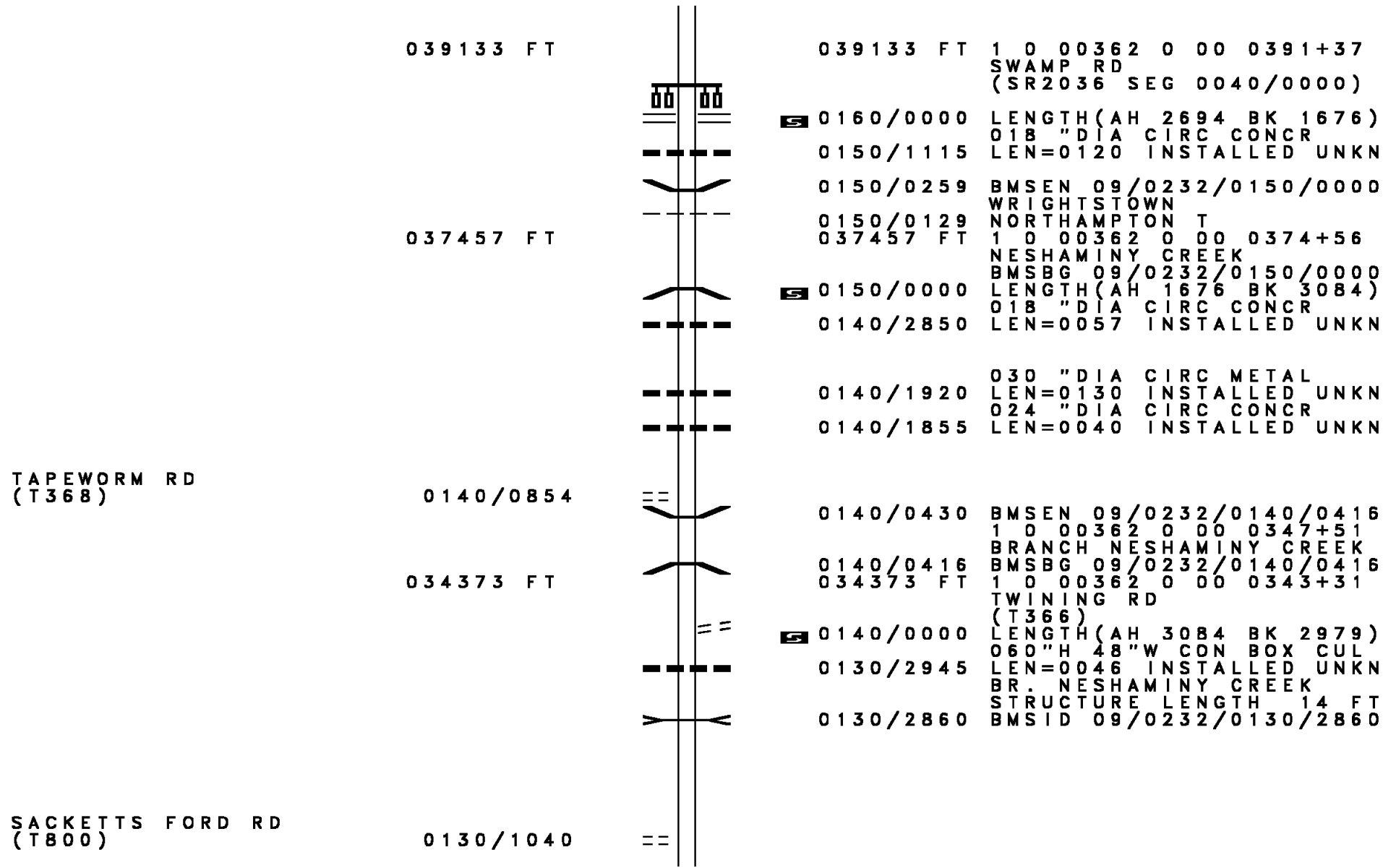
PENNS PARK RD  
 (T369) 0170/0644  
 043277 FT

0170/0644 PENNS PARK RD  
 (T369)  
 043277 FT 1 0 00362 0 00 0432+61  
 HALLOWELL DR  
 (T387)  
 0170/0000 LENGTH(AH 2564 BK 1450)

041827 FT

0164/0002 015 " DIA CIRC CONCR  
 LEN=0030 INSTALLED UNKN  
 041827 FT 0 0 00000 0 00 0000+00  
 0164/0000 LENGTH(AH 1450 BK 2694)  
 018 " DIA CIRC METAL  
 0160/2694 LEN=0034 INSTALLED UNKN

DIR: B TOTAL LEN: 15.316 MI. DIST: 06-1 SR: 232  
 LEFT MUN: WRIGHTSTOWN T RIGHT MUN: WRIGHTSTOWN T



DIR: B TOTAL LEN: 15.316 MI. DIST: 06-1 SR: 232  
 LEFT MUN: NORTHAMPTON T RIGHT MUN: NORTHAMPTON T

1 0 00362 0 00 0313+44 031394 FT  
 KINGS LN  
 (T341) 0130/0000

031394 FT  
 0130/0000 LENGTH(AH 2979 BK 2460)

BUCKNELL LN  
 (T907) 0120/0564  
 028934 FT

028934 FT 1 0 00362 0 00 0288+15  
 WORTHINGTON MILL RD  
 (SR2081 SEG 0010/0000)  
 0120/0000 LENGTH(AH 2460 BK 1994)

BONNIE RD  
 (T488) 0110/1701  
 TARTAN RD  
 (T489) 0110/1251

026940 FT

026940 FT 1 0 00362 0 00 0268+22  
 TWINING FORD RD  
 (T363)  
 0110/0000 LENGTH(AH 1994 BK 2549)  
 018 " DIA CIRC PLASTIC  
 LEN=0040 INSTALLED UNKN  
 018 " DIA CIRC CONCR  
 LEN=0021 INSTALLED UNKN  
 HIGHLAND DR  
 (T482)  
 018 " DIA CIRC CONCR  
 LEN=0030 INSTALLED UNKN

GLASGOW RD  
 (T485) 0100/2082

0100/2528  
 0100/2515  
 0100/2082  
 0100/2065  
 024 " DIA CIRC METAL  
 LEN=0032 INSTALLED UNKN  
 MANOR DR  
 (T408)  
 018 " DIA CIRC CONCR  
 LEN=0050 INSTALLED UNKN  
 RICHLAND PZ  
 (PRDR)

DAISY LN  
 (PRDR) 0100/1600

0100/1395  
 0100/1135  
 0100/1106  
 0100/0569  
 0100/0190  
 0100/0062  
 024 " DIA CIRC CONCR  
 LEN=0045 INSTALLED UNKN  
 018 " DIA CIRC METAL  
 LEN=0035 INSTALLED UNKN  
 NEWTOWN RICHBORO RD



EXTRACT DATE: 12/21/2020  
PRINT DATE: 12/23/2020

ROADWAY MANAGEMENT SYSTEM  
SLD COUNTY/SR - ANNUAL PRINT

PAGE NUMBER: 162  
COUNTY: BUCKS

DIR: B TOTAL LEN: 15.316 MI.  
LEFT MUN: NORTHAMPTON T

DIST: 06-1 SR: 232  
RIGHT MUN: NORTHAMPTON T

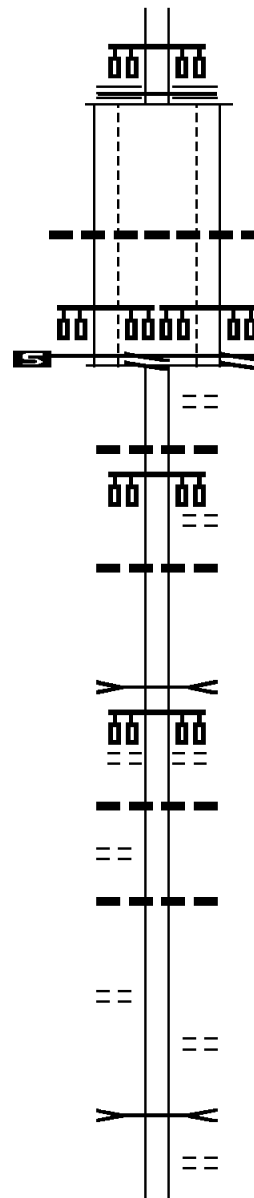
1 0 00362 0 00 0243+26 024391 FT  
ALMHOUSE RD  
(SR0332 SEG 0120/1044) 0100/0000

018 "DIA CIRC CONCR  
LEN=0024 INSTALLED UNKN 0095/0372  
1 0 00362 0 00 0228+27 022816 FT  
BUSTLETON PK  
(SR2065 SEG 0050/2447)  
MFC BEGIN = B  
LENGTH(AH 1575 BK 1653) 0095/0000

WILLOW BROOK DR  
(T708) 0080/0702

1 0 00362 0 00 0188+95 019334 FT  
MOUNT PLEASANT DR  
(T625) 0080/0000

MERRY DELL DR



024391 FT (SR0332 SEG 0120/1044)  
0100/0000 MFC BEGIN = C  
LENGTH(AH 2549 BK 1575)

0094/0372 022816 FT 024 "DIA CIRC CONCR  
LEN=0034 INSTALLED UNKN  
1 0 00362 0 00 0228+27  
BUSTLETON PK  
(SR2065 SEG 0050/2447)  
MFC BEGIN = B  
LENGTH(AH 1575 BK 1653)  
TO 2065/0050 SH  
(CONN)

0094/0000 0090/1570 018 "DIA CIRC CONCR  
LEN=0037 INSTALLED UNKN  
CROSSROADS PZ  
(PRDR)

0090/1053 0090/0787 018 "DIA CIRC CONCR  
LEN=0037 INSTALLED UNKN  
1 0 00362 0 00 0211+74  
IRON WORKS CREEK  
STRUCTURE LENGTH 15 FT  
BMSID 09/0232/0090/0000  
LENGTH(AH 1653 BK 1829)  
TANYARD RD  
(T337)

0090/0458 021163 FT 018 "DIA CIRC CONCR  
LEN=0040 INSTALLED UNKN

0090/0000 0080/1492 018 "DIA CIRC CONCR  
LEN=0047 INSTALLED UNKN

0080/0995 0080/0630 018 "DIA CIRC CONCR  
LEN=0047 INSTALLED UNKN

0080/0000 019334 FT LENGTH(AH 1829 BK 2840)  
WILLOW GREEN DR  
(T697)  
BRANCH IRONWORKS CREEK  
STRUCTURE LENGTH 12 FT  
BMSID 09/0232/0070/2327  
BUTTONWOOD RD  
(T393)

0070/2685  
0070/2327  
0070/2170



DIR: B TOTAL LEN: 15.316 MI. DIST: 06-1 SR: 232  
 LEFT MUN: NORTHAMPTON T RIGHT MUN: NORTHAMPTON T

Station	Length	Structure	Material	Status	Notes
(T698) 0070/1921		==			
0070/1619		--- ---	036"H 24"W CON BOX CUL	LEN=0040	INSTALLED UNKN
0070/1353		--- ---	024"DIA CIRC CONCR	LEN=0040	INSTALLED UNKN
0070/1138		--- ---	024"DIA CIRC CONCR	LEN=0040	INSTALLED UNKN
0070/0885		==	LOCUST RD (T773)		
0070/0841		--- ---	018"DIA CIRC CONCR	LEN=0035	INSTALLED UNKN
0070/0656		--- ---	036"H 24"W CON BOX CUL	LEN=0050	INSTALLED UNKN
HEATHER RD (T598) 0070/0539		==			
0070/0446		--- ---	018"DIA CIRC CONCR	LEN=0038	INSTALLED UNKN
0070/0213		--- ---	018"DIA CIRC CONCR	LEN=0036	INSTALLED UNKN
0070/0141		--- ---	018"DIA CIRC CONCR	LEN=0037	INSTALLED UNKN
016494 FT			1 0 00362 0 00 0165+15		NEW RD (T336)
CHERRY BLOSSOM DR (T573) 0060/2487		==			
0060/2669		--- ---	018"DIA CIRC CONCR	LEN=0036	INSTALLED UNKN
0060/2379		--- ---	024"DIA CIRC CONCR	LEN=0040	INSTALLED UNKN
0060/2113		==	WINDSOR DR (T494)		
0060/2075		--- ---	018"DIA CIRC CONCR	LEN=0038	INSTALLED UNKN
0060/1843		--- ---	018"DIA CIRC CONCR	LEN=0036	INSTALLED UNKN
0060/1606		--- ---	018"DIA CIRC CONCR	LEN=0034	INSTALLED UNKN
0060/1374		--- ---	018"DIA CIRC METAL	LEN=0040	INSTALLED UNKN
0060/1074		--- ---	018"DIA CIRC CONCR	LEN=0036	INSTALLED UNKN
0060/0773		--- ---	018"DIA CIRC METAL	LEN=0036	INSTALLED UNKN
UPLAND DR (T499) 0060/0500		==			
013420 FT			1 0 00362 0 00 0133+46		MILL CREEK

EXTRACT DATE: 12/21/2020  
PRINT DATE: 12/23/2020

ROADWAY MANAGEMENT SYSTEM  
SLD COUNTY/SR - ANNUAL PRINT

PAGE NUMBER: 160  
COUNTY: BUCKS

DIR: B TOTAL LEN: 15.316 MI.  
LEFT MUN: NORTHAMPTON T

DIST: 06-1 SR: 232  
RIGHT MUN: NORTHAMPTON T

Structure	Length	Notes
STRUCTURE	24 FT	
BMSID	09/0232/0060/0000	
BRISTOL RD (SR2025 SEG 0202/0000)		
NORTHAMPTON UPPER SOUTHAMPTON T		
5 0060/0000		LENGTH(AH 3074 BK 2868)
0050/2329		018 "DIA CIRC CONCR LEN=0040 INSTALLED UNKN
HI VIEW DR (T492)	0050/2319	==
0050/2150		018 "DIA CIRC CONCR LEN=0040 INSTALLED UNKN
LYNNE DR (T497)	0050/0853	==
0050/0667		018 "DIA CIRC CONCR LEN=0048 INSTALLED UNKN
0050/0613		KLINGER MIDDLE SCHOOL (PRDR)
010552 FT		010552 FT 1 0 00362 0 00 0105+58 TAMANEND PR (TWP)
MAPLE AV (SR2016 SEG 0024/1900)	0050/0000	==
5 0050/0000		LENGTH(AH 2868 BK 2997)
0040/2740		018 "DIA CIRC CONCR LEN=0045 INSTALLED UNKN
0040/2417		STRUCTURE LENGTH 13 FT BMSID 09/0232/0040/2417
0040/1848		024 "DIA CIRC CONCR LEN=0040 INSTALLED UNKN
0040/1705		015 "DIA CIRC CONCR LEN=0040 INSTALLED UNKN
0040/1404		015 "DIA CIRC CONCR LEN=0045 INSTALLED UNKN
0040/1398		CHERRY LN (T379)
0040/1161		018 "DIA CIRC CONCR LEN=0037 INSTALLED UNKN
0040/0919		018 "DIA CIRC CONCR LEN=0040 INSTALLED UNKN
0040/0915		REDWOOD DR (T378)
0040/0599		018 "DIA CIRC CONCR LEN=0038 INSTALLED UNKN

DIR: B TOTAL LEN: 15.316 MI. DIST: 06-1 SR: 232  
 LEFT MUN: UPPER SOUTHAMPTON T RIGHT MUN: UPPER SOUTHAMPTON T

Location	Stationing	Length	Material	Notes
	007555 FT	0040/0282	018" DIA CIRC CONCR	LEN=0038 INSTALLED UNKN
		007555 FT	1' 0" DIA CIRC CONCR	LEN=00362 0 00 0075+56
			PINEWOOD RD	(T377)
		0040/0000	024" H 18" W CON BOX CUL	LENGTH(AH 2997 BK 2523)
		0030/2250	018" DIA CIRC METAL	LEN=0050 INSTALLED UNKN
		0030/1986	018" DIA CIRC CONCR	LEN=0042 INSTALLED UNKN
		0030/1260	024" DIA CIRC CONCR	LEN=0044 INSTALLED UNKN
			STREET RD	(SR0132 SEG 0143/1297)
				(SR0132 SEG 0142/1305)
		0030/1145	018" DIA CIRC METAL	LEN=0035 INSTALLED UNKN
		0030/1032	TO 0132/0142 SH	(CONN)
		0030/1017	018" DIA CIRC CONCR	LEN=0035 INSTALLED UNKN
		0030/0945	018" DIA CIRC METAL	LEN=0042 INSTALLED UNKN
		0030/0830		
HAMPTON AV (T320)	0030/0746			
BELMONT AV (T318)	0030/0464			
		0030/0302	015" DIA CIRC METAL	LEN=0035 INSTALLED UNKN
			048" H 36" W CON BOX CUL	LEN=0045 INSTALLED UNKN
	005032 FT	0030/0079	1' 0" DIA CIRC CONCR	LEN=00362 0 00 0050+07
			(APRA) SOUTHAMPTON IND	KNOWLES AV
				(T629)
KNOWLES AV (T629)	0030/0000	0030/0000	LENGTH(AH 2523 BK 3207)	
		0020/3170	018" DIA CIRC CONCR	LEN=0030 INSTALLED UNKN
		0020/3032	018" DIA CIRC CONCR	LEN=0039 INSTALLED UNKN
			KEYSTONE RD	(TWP)
		0020/2571	018" DIA CIRC CONCR	LEN=0030 INSTALLED UNKN
		0020/2485		
SOUTHAMPTON SHOPPING C (PRDR)	0020/2390	0020/2390	018" DIA CIRC CONCR	LEN=0035 INSTALLED UNKN
		0020/2250		

DIR: B TOTAL LEN: 15.316 MI. DIST: 06-1 SR: 232  
 LEFT MUN: UPPER SOUTHAMPTON T RIGHT MUN: UPPER SOUTHAMPTON T

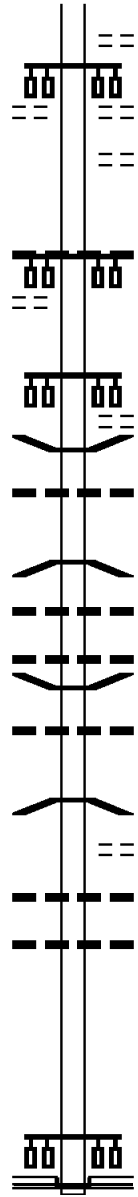
HAMPTON SQ  
(PRDR)

0020/1762

JAYMOR RD  
(T618)

0020/0492  
001825 FT

000000 FT



0020/2208 ROZEL AV  
(T460)  
PIKE PLAZA  
(PRDR)

0020/1762

0020/1442 MADISON AV  
(T519)

0020/0524 018 "DIA CIRC CONCR  
LEN=0030 INSTALLED UNKN

0020/0492  
001825 FT 1 0 00362 0 00 0020+00  
INDUSTRIAL HW  
(T516)

0020/0000 LENGTH(AH 3207 BK 1825)  
0010/1694 BMSBN 09/7276/9903/4682  
018 "DIA CIRC CONCR

0010/1562 LEN=0043 INSTALLED UNKN  
0 0 00000 0 00 0000+00  
1-276

0010/1544 BMSBG 09/7276/9903/4682  
018 "DIA CIRC CONCR

0010/1253 LEN=0047 INSTALLED UNKN  
018 "DIA CIRC CONCR

0010/1120 LEN=0046 INSTALLED UNKN  
0010/1048 BMSBN 09/0232/0010/0927  
018 "DIA CIRC CONCR

0010/0962 LEN=0042 INSTALLED UNKN  
1 0 00362 0 00 0000+00  
NORFOLK SOUTHERN RAI RR  
EAGLE RD

0010/0927 BMSBG 09/0232/0010/0927  
(PRDR)

0010/0773 018 "DIA CIRC METAL  
LEN=0042 INSTALLED UNKN

0010/0547 018 "DIA CIRC CONCR  
LEN=0043 INSTALLED UNKN

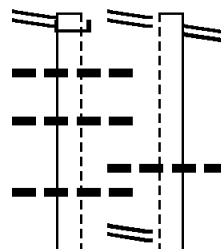
0010/0334  
000000 FT 1 0 00362 0 00 0000+00  
NC SE  
COND STREET PK  
COUNTY LINE RD  
(SR2038 SEG 0270/1518)

INTER-BK HUNTINGDON PK  
(SR0232 SEG 0130/1674)  
MFC BEGIN = B  
BK-MONTGOMERY (46)

0010/0000 LENGTH(AH 1825 BK 0000)

DIR: B TOTAL LEN: 6.967 MI. DIST: 06-1 SR: 213  
 LEFT MUN: MIDDLETOWN T RIGHT MUN: MIDDLETOWN T

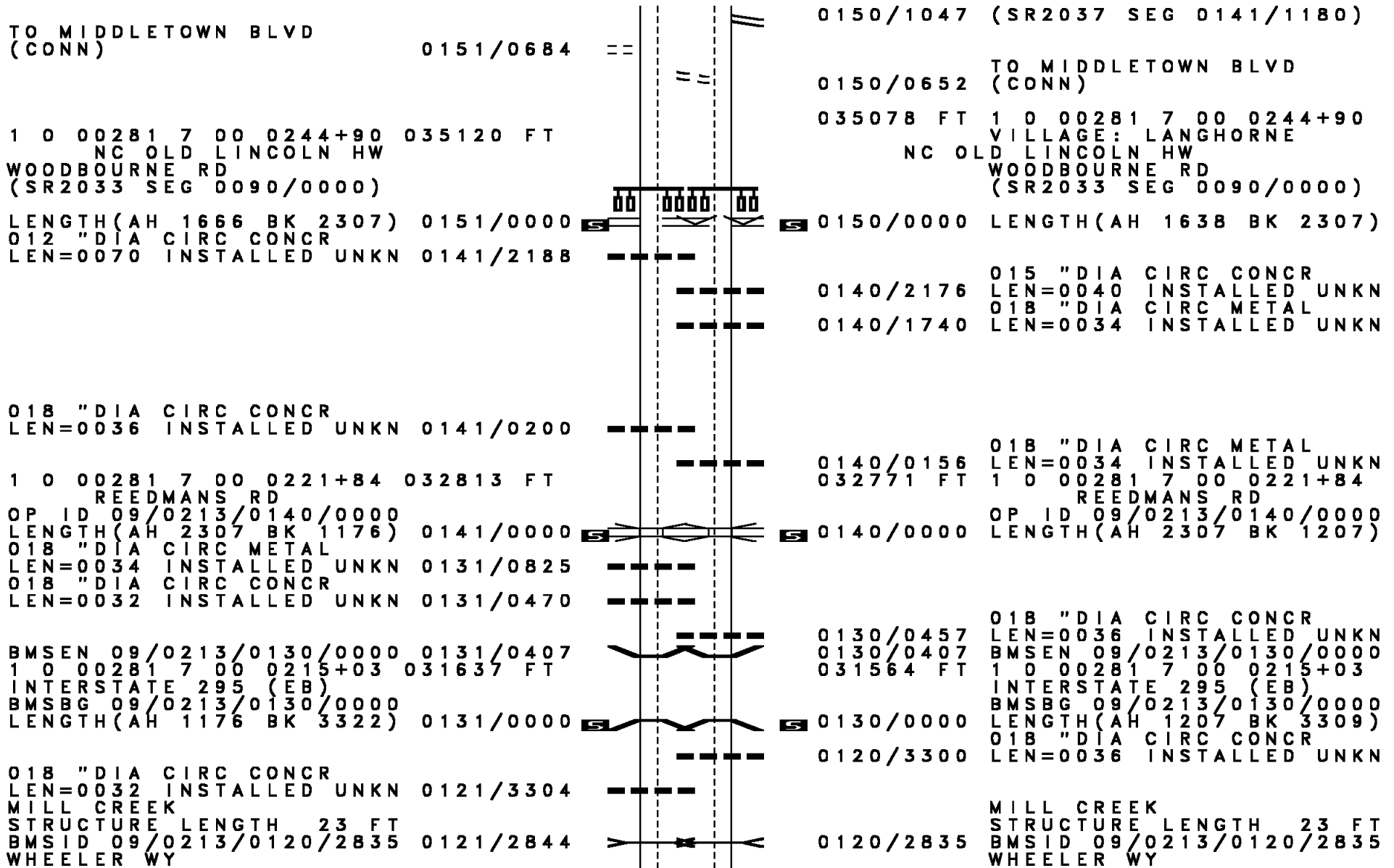
LINCOLN HW 036786 FT  
 (SR2037 SEG 0141/1698)  
 LINCOLN HW INTER-BK  
 (SR2037 SEG 0141/1698) 0151/1666  
 018 "DIA CIRC CONCR  
 LEN=0060 INSTALLED UNKN 0151/1520  
 018 "DIA CIRC CONCR  
 LEN=0045 INSTALLED UNKN 0151/1332  
 036 "DIA CIRC CONCR  
 LEN=0040 INSTALLED UNKN 0151/1048



036716 FT LINCOLN HW  
 (SR2037 SEG 0140/1280)  
 LINCOLN HW  
 (SR2037 SEG 0140/1280)  
 0150/1638

0150/1050 036 "DIA CIRC METAL  
 LEN=0060 INSTALLED UNKN  
 LINCOLN HW  
 (SR2037 SEG 0141/1180)  
 LINCOLN HW

DIR: B TOTAL LEN: 6.967 MI. DIST: 06-1 SR: 213  
 LEFT MUN: MIDDLETOWN T RIGHT MUN: MIDDLETOWN T



EXTRACT DATE: 12/21/2020  
PRINT DATE: 12/23/2020

ROADWAY MANAGEMENT SYSTEM  
SLD COUNTY/SR - ANNUAL PRINT

PAGE NUMBER: 155  
COUNTY: BUCKS

DIR: B TOTAL LEN: 6.967 MI.  
LEFT MUN: MIDDLETOWN T

DIST: 06-1 SR: 213  
RIGHT MUN: MIDDLETOWN T

(T689)

0121/2351



0120/2334

(T689)

FLOWERS MILL RD  
(T341)

0121/1402



0120/1351

TO 8061/0760 SH  
(CONN)

0121/1337



RAMP E RD  
(SR8061 SEG 0752/0000)  
RAMP F RD  
(SR8061 SEG 0762/0610)  
WOODS SCHOOL DR  
(PRDR)

RAMP E RD  
(SR8061 SEG 0752/0000)  
RAMP F RD  
(SR8061 SEG 0762/0610)  
WOODS SCHOOL DR  
(PRDR)

0121/1251



0120/1233

FROM 8061/0750 SH  
(CONN)

0121/1128



018 "DIA CIRC CONCR  
LEN=0025 INSTALLED UNKN  
NEW US 1 (NB)  
OP ID 09/0001/0130/0000

NEW US 1 (NB)  
OP ID 09/0001/0130/0000  
024 "DIA CIRC CONCR  
LEN=0048 INSTALLED UNKN

0121/0819



0120/0798

RAMP A RD  
(SR8061 SEG 0250/0000)  
RAMP C RD  
(SR8061 SEG 0260/0555)  
FLOWERS MILL RD  
(T823)

0121/0475



024 "DIA CIRC CONCR  
LEN=0020 INSTALLED UNKN  
FROM 8061/0260 SH  
(CONN)

MFC BEGIN = B

0121/0356



RAMP A RD  
(SR8061 SEG 0250/0000)  
RAMP C RD  
(SR8061 SEG 0260/0555)  
FLOWERS MILL RD  
(T823)

1 0 00281 7 00 0180+10 028315 FT

0120/0340 MFC BEGIN = B  
TO 8061/0250 SH  
(CONN)

0120/0235  
028255 FT 1 0 00281 7 00 0180+10

DIR: B TOTAL LEN: 6.967 MI. DIST: 06-1 SR: 213  
 LEFT MUN: MIDDLETOWN T RIGHT MUN: MIDDLETOWN T

MFC BEGIN = C LENGTH(AH 3322 BK 2514) 0121/0000 MFC BEGIN = C LENGTH(AH 3309 BK 2514)

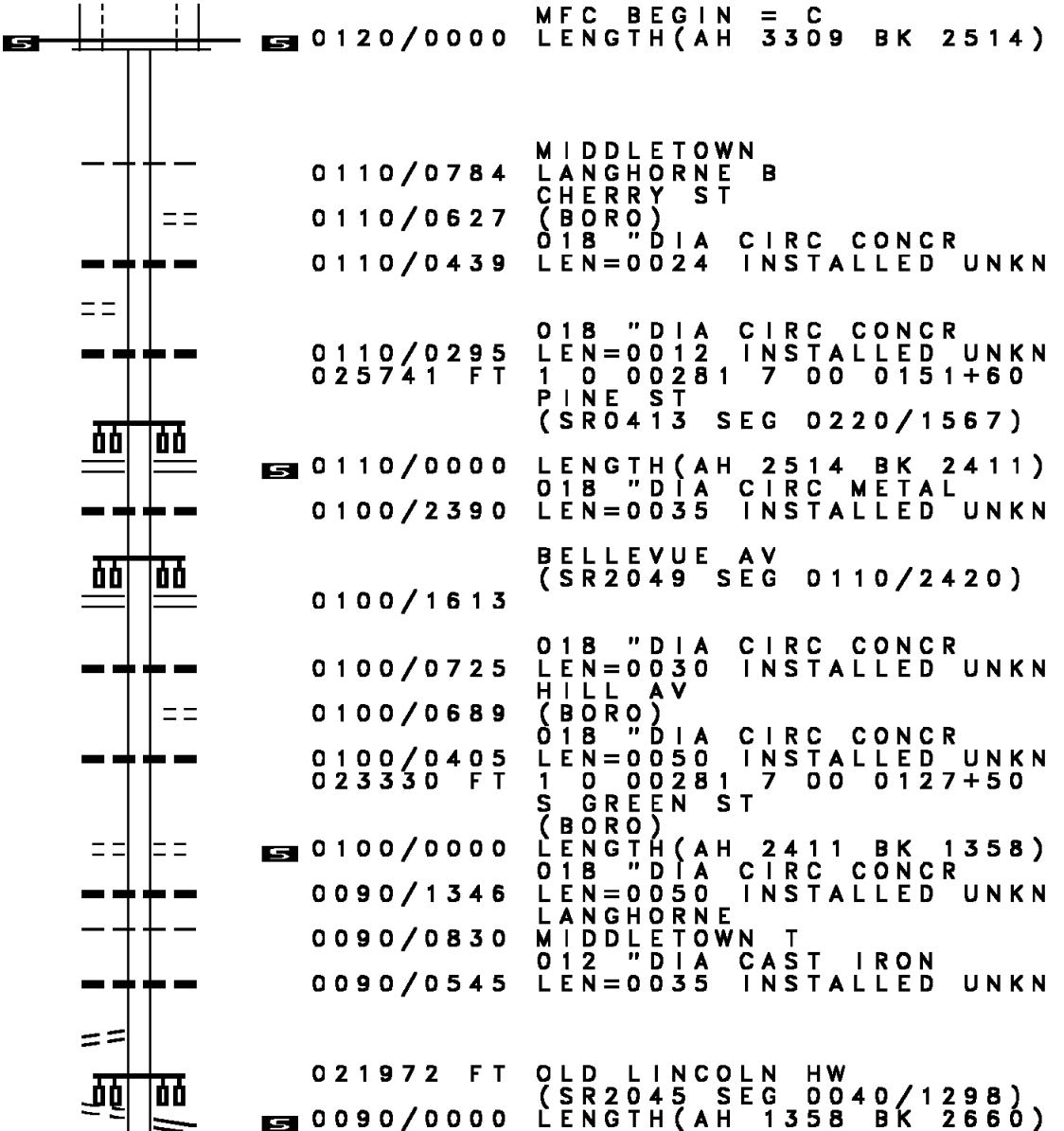
NATIONAL AV  
(BORO)

0110/0339  
025801 FT

LC TO T733 RD  
(CONN)

0090/0081  
0117+23 022032 FT  
0090/0000

1 0 00281 7 00 0117+23 022032 FT  
GOLF CLUB DR  
(T733)



MIDDLETOWN  
LANGHORNE B  
CHERRY ST  
(BORO)  
018" DIA CIRC CONCR  
LEN=0024 INSTALLED UNKN

018" DIA CIRC CONCR  
LEN=0012 INSTALLED UNKN  
1 0 00281 7 00 0151+60  
PINE ST  
(SR0413 SEG 0220/1567)

0110/0000 LENGTH(AH 2514 BK 2411)  
0100/2390 018" DIA CIRC METAL  
LEN=0035 INSTALLED UNKN

BELLEVUE AV  
(SR2049 SEG 0110/2420)

0100/0725 018" DIA CIRC CONCR  
LEN=0030 INSTALLED UNKN

HILL AV  
(BORO)  
018" DIA CIRC CONCR  
LEN=0050 INSTALLED UNKN  
1 0 00281 7 00 0127+50  
S GREEN ST

023390 FT

0100/0000 LENGTH(AH 2411 BK 1358)  
0090/1346 018" DIA CIRC CONCR  
LEN=0050 INSTALLED UNKN

LANGHORNE  
MIDDLETOWN T  
012" DIA CAST IRON  
LEN=0035 INSTALLED UNKN

021972 FT OLD LINCOLN HW  
(SR2045 SEG 0040/1298)  
0090/0000 LENGTH(AH 1358 BK 2660)



DIR: B TOTAL LEN: 6.967 MI. DIST: 06-1 SR: 213  
 LEFT MUN: MIDDLETOWN T RIGHT MUN: MIDDLETOWN T

Street Name	Segment ID	Length (FT)	Material	Status
	0080/2045		018 "DIA CIRC CONCR	LEN=0038 INSTALLED UNKN
	0080/1259		FOTHERINGHAM CT	(TWP)
	0080/0706		ASPEN AV	(T457)
	0080/0555		018 "DIA CIRC CONCR	LEN=0055 INSTALLED UNKN
	0080/0410		018 "DIA CIRC CONCR	LEN=0032 INSTALLED UNKN
FAIRWAY DR (TWP)	0080/0346	019372 FT	WEST VIRGINIA AV	(T403)
	0080/0000		1 0 00252 7 00 0197+02	HAWTHORNE AV
	0070/2899		(T354)	LENGTH(AH 2660 BK 3096)
	0070/2500		ASH AV	(T639)
LAWRENCE CR (T451)	0070/2272		BEECHWOOD AV	(TWP)
COVERDALE LN (TWP)	0070/1964			
	0070/1850		018 "DIA CIRC CONCR	LEN=0045 INSTALLED UNKN
	0070/1780		ALSCOT LN	(T771)
	0070/1560		018 "DIA CIRC CONCR	LEN=0045 INSTALLED UNKN
COSTA CT (PRDR)	0070/1517			
	0070/1246		018 "DIA CIRC CONCR	LEN=0045 INSTALLED UNKN
	0070/0920		018 "DIA CIRC CONCR	LEN=0045 INSTALLED UNKN
COSTA CT (PRDR)	0070/0884	016276 FT	OXFORD DR	(T772)
	0070/0451	016216 FT	N BUCKTHORN AV	(T358)
	0070/0000		1 0 00252 7 00 0166+05	CEDAR AV
	0060/2572		(T386)	LENGTH(AH 3096 BK 2832)
	0060/2374		018 "DIA CIR PLASTIC	LEN=0040 INSTALLED 2009
			FORREST AV	(T661)

EXTRACT DATE: 12/21/2020  
PRINT DATE: 12/23/2020

ROADWAY MANAGEMENT SYSTEM  
SLD COUNTY/SR - ANNUAL PRINT

PAGE NUMBER: 152  
COUNTY: BUCKS

DIR: B TOTAL LEN: 6.967 MI.  
LEFT MUN: MIDDLETOWN T

DIST: 06-1 SR: 213  
RIGHT MUN: MIDDLETOWN T

PLAYWICKI PARK DR  
(PARK)

0060/1194

013444 FT

011734 FT

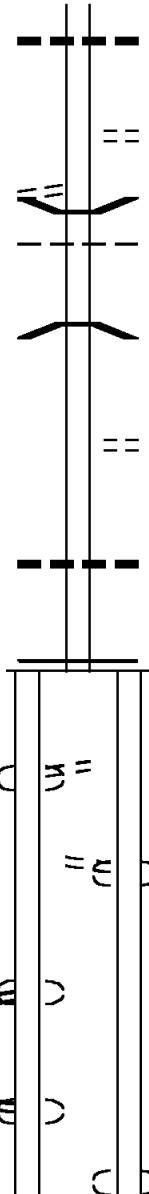
CONN FOR SR 213N TO 213  
(CONN)  
SOUTHAMPTON-BRIDGETOWN  
(GOVT)

0045/0290

SOUTHAMPTON-BRIDGETOWN  
(GOVT)  
BRIDGETOWN PK  
(SR2010 SEG 0005/0000)  
(SR2010 SEG 0004/0000)  
BRIDGETOWN PK  
(SR2010 SEG 0004/0000)  
(SR2010 SEG 0005/0000)  
SOUTHAMPTON-BRIDGETOWN  
(GOVT)

0045/0225

0045/0190



0060/2337 018 "DIA CIRC CONCR  
LEN=0046 INSTALLED 2009

0060/1329 PERRIWINKLE AV  
(T338)

0060/1051 BMS EN 09/0213/0060/0816  
MIDDLETOWN

0060/0925 LOWER SOUTHAMPTON T  
0 0 0000 0 00 0000+00  
NESHAMINY CREEK

0060/0816 BMSBG 09/0213/0060/0816

013384 FT 1 0 00252 7 00 0132+00  
WOODBIDGE BL  
(T641)

5 0060/0000 LENGTH(AH 2832 BK 1710)

0050/0412 012 "DIA CIRC CONCR  
LEN=0045 INSTALLED UNKN

011674 FT 1 0 00252 7 00 0111+73  
NC MAPLE AV

5 0050/0000 MFC BEGIN = C  
LENGTH(AH 1710 BK 0330)

CONN FOR SR 213N TO 213  
(CONN)  
SOUTHAMPTON-BRIDGETOWN  
(GOVT)

0044/0230

SOUTHAMPTON-BRIDGETOWN  
(GOVT)  
CONN FOR SR 213S TO 213

DIR: B TOTAL LEN: 6.967 MI. DIST: 06-1 SR: 213  
 LEFT MUN: LOWER SOUTHAMPTON T RIGHT MUN: LOWER SOUTHAMPTON T

SOUTHAMPTON-BRIDGETOWN  
 (GOVT)  
 CONN FOR SR 213S TO 213  
 (CONN) 0045/0095  
 0 0 00000 0 00 0000+00 011344 FT  
 MFC BEGIN = C  
 LOWER SOUTHAMPTON  
 NORTHAMPTON T  
 LENGTH(AH 0390 BK 2400) 0045/0000

1 0 00252 7 00 0093+99 008944 FT  
 VERNASA DR  
 (T560) 0040/0000

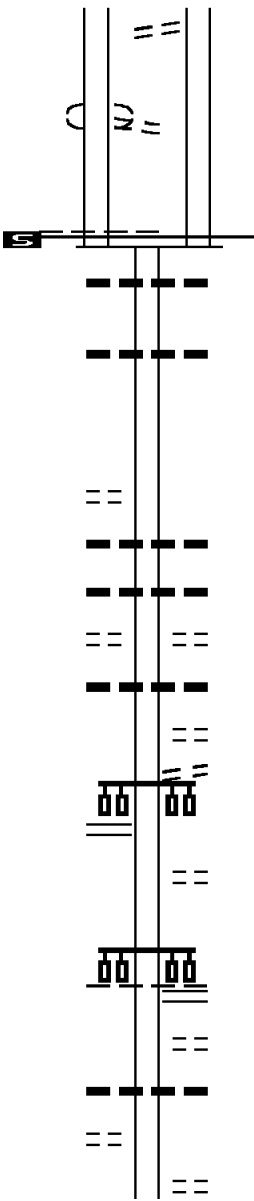
BELLWOOD DR  
 (TWP) 0030/2338

OLD BRISTOL RD  
 (SR2025 SEG 0282/2972) 0030/0719

005467 FT

NORTHAMPTON  
 LOWER SOUTHAMPTON T 0030/0000

ENDFIELD RD  
 (T505) 0020/2555



0044/0100 (CONN)

011344 FT 0 0 00000 0 00 0000+00  
 MFC BEGIN = C  
 LENGTH(AH 0330 BK 2400)  
 018 " DIA CAST IRON  
 LEN=0030 INSTALLED UNKN  
 0040/1930  
 018 " DIA CIRC CONCR  
 LEN=0030 INSTALLED UNKN  
 0040/1248

008944 FT  
 LENGTH(AH 2400 BK 3477)  
 015 " DIA CIRC METAL  
 LEN=0036 INSTALLED UNKN  
 018 " DIA CIRC CONCR  
 LEN=0032 INSTALLED UNKN  
 CHASEMOOR DR  
 (T633)  
 018 " DIA CIRC CONCR  
 LEN=0043 INSTALLED UNKN  
 ADDINGTON PL  
 (T632)  
 LC TO ADDINGTON PL  
 (CONN)  
 0030/1136

0030/0719  
 MAPLEVIEW DR  
 (T541)  
 1 0 00252 7 00 0059+02  
 BRISTOL RD  
 (SR2025 SEG 0302/0000)

0030/0000 LENGTH(AH 3477 BK 3333)  
 JAKES WY  
 (TWP)  
 024 " DIA CIRC CONCR  
 LEN=0060 INSTALLED UNKN  
 0020/2897  
 0020/2880

0020/2512 ENDFIELD RD  
 (T530)

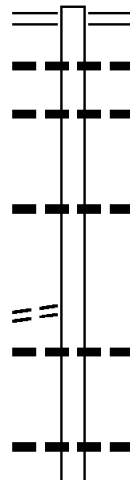
DIR: B TOTAL LEN: 6.967 MI. DIST: 06-1 SR: 213  
 LEFT MUN: LOWER SOUTHAMPTON T RIGHT MUN: LOWER SOUTHAMPTON T

Street Name	Segment ID	Length (FT)	Notes
HILLCROFT RD (T521)	0020/2125		VANCE CR (TWP)
WESTFIELD RD (T458)	0020/1372		ELMWOOD AV (T631)
HENRY AV (T342)	0020/0880		012" DIA CIRC METAL LEN=0010 INSTALLED UNKN
W MYRTLE AV (T482)	0020/0634		E MYRTLE AV (T363)
HERSHEL AV (T554)	0020/0395		
BERTHA ST (T555)	0020/0155		
	002134 FT		002134 FT 1 0 00252 7 00 0025+89
LILLIAN ST (T403)	0010/2012		SCHOOL LN (T325)
HERMAN ST (T402)	0010/1764		LENGTH(AH 3333 BK 2134)
MILTON ST (T332)	0010/1522		
HELEN ST (T471)	0010/1273		018" DIA CIRC METAL LEN=0030 INSTALLED UNKN
			WOODBINE AV (T365)
			ARBOR LN (T586)
			REVERE ST (T587)
			LEWIS ST (T588)
	000000 FT		000000 FT 1 0 00252 7 00 0000+00
			NC BR RIDGETOWN PK JAY ST (T556)
BUCK RD (SR0532 SEG 0040/0000)	0010/0000		INTER-BK BRIDGETOWN PK (SR0532 SEG 0040/0000) MFC BEGIN = C LENGTH(AH 2134 BK 0000)

EXTRACT DATE: 12/21/2020 ROADWAY MANAGEMENT SYSTEM PAGE NUMBER: 149  
 PRINT DATE: 12/23/2020 SLD COUNTY/SR - ANNUAL PRINT COUNTY: BUCKS  
 DIR: B TOTAL LEN: 14.918 MI. DIST: 06-1 SR: 212  
 LEFT MUN: DURHAM T RIGHT MUN: DURHAM T

EASTON RD 078768 FT  
 (SR0611 SEG 0550/0000) 0340/2252

1 0 00386 0 01 0823+00 076516 FT  
 RED BRIDGE RD  
 (T436) 0340/0000




078768 FT RIVER RD  
 0340/2252 (SR0611 SEG 0550/0000)  
 018 " DIA CIRC CONCR  
 0340/2222 LEN=0075 INSTALLED 1980  
 018 " DIA CIRC CONCR  
 0340/1790 LEN=0033 INSTALLED 1980  
 018 " DIA CIRC CONCR  
 0340/0824 LEN=0043 INSTALLED 1980  
 076516 FT  
 0340/0000 LENGTH(AH 2252 BK 2620)  
 018 " DIA CIRC CONCR  
 0330/2481 LEN=0040 INSTALLED 1980  
 015 " DIA CIRC CONCR  
 0330/1523 LEN=0035 INSTALLED 1980  
 015 " DIA CIRC CONCR

DIR: B TOTAL LEN: 14.918 MI. DIST: 06-1 SR: 212  
 LEFT MUN: DURHAM T RIGHT MUN: DURHAM T

ROAD NAME	START STATION	END STATION	LEN (FT)	DESCRIPTION	INSTALL DATE
		0330/1305		LEN=0040	INSTALLED 1980
RATTLESNAKE RD (T491)	073896	073896	073896	0330/0264 073896 FT 0330/0000	015 "DIA CIRC CONCR LEN=0040 INSTALLED 1980 1 0 00386 0 01 0796+45 VILLAGE: DURHAM TP18930
		0330/0000		5 0330/0000	LENGTH(AH 2620 BK 1147) 018 "DIA CIRC CONCR
		0320/0975		LEN=0033	INSTALLED 1980
		0320/0530		018 "DIA CIRC CONCR LEN=0033	INSTALLED 1980
OLD FURNACE RD (T492)	072749	072749	072749	0320/0075 072749 FT 0320/0000	018 "DIA CIRC CONCR LEN=0030 INSTALLED 1980 1 0 00386 0 01 0784+66 VILLAGE: DURHAM TP18077
		0320/0000		5 0320/0000	LENGTH(AH 1147 BK 3377)
		0310/2420		036 "DIA CIRC CONCR LEN=0062	INSTALLED 1980
		0310/1711		018 "DIA CIRC CONCR LEN=0035	INSTALLED 1980
		0310/1020		015 "DIA CIRC CONCR LEN=0035	INSTALLED 1980
		0310/0555		015 "DIA CIRC CONCR LEN=0030	INSTALLED 1980
DURHAM RD (SR4075 SEG 0160/0000)	069372	069372	069372	0310/0000	1 0 00386 0 01 0751+00 VILLAGE: DURHAM FURNACE MINE HILL RD (T495)
		0310/0000		5 0310/0000	LENGTH(AH 3377 BK 1372)
		0300/0660		BMS EN 09/0212/0300/0646 1 0 00386 0 01 0743+60	HOLLOW RUN
		0300/0646		BMSBG 09/0212/0300/0646	
		0300/0022		015 "DIA CIRC CONCR LEN=0043	INSTALLED 1980
OLD PHILADELPHIA RD (T492)	068000	068000	068000	0300/0000	1 0 00386 0 01 0737+23 VILLAGE: DRHM MILL18039 GALLOWES HILL RD (SR4075 SEG 0150/2835)
		0300/0000		5 0300/0000	LENGTH(AH 1372 BK 2771)

DIR: B TOTAL LEN: 14.918 MI. DIST: 06-1 SR: 212  
 LEFT MUN: DURHAM T RIGHT MUN: DURHAM T



065229 FT

0290/0435  
 065229 FT 018 " DIA CIRC CONCR  
 LEN=0034 INSTALLED 1980  
 1 0 00386 0 01 0709+44  
 VILLAGE: DURHAM TWP.  
 036 " DIA CIRC CONCR  
 LEN=0035 INSTALLED 1980  
 LENGTH(AH 2771 BK 2486)

062743 FT

062743 FT 1 0 00386 0 01 0684+58  
 VILLAGE: DURHAM TP18077  
 036 " DIA CIRC CONCR  
 LEN=0040 INSTALLED 1980  
 LENGTH(AH 2486 BK 2206)

060537 FT

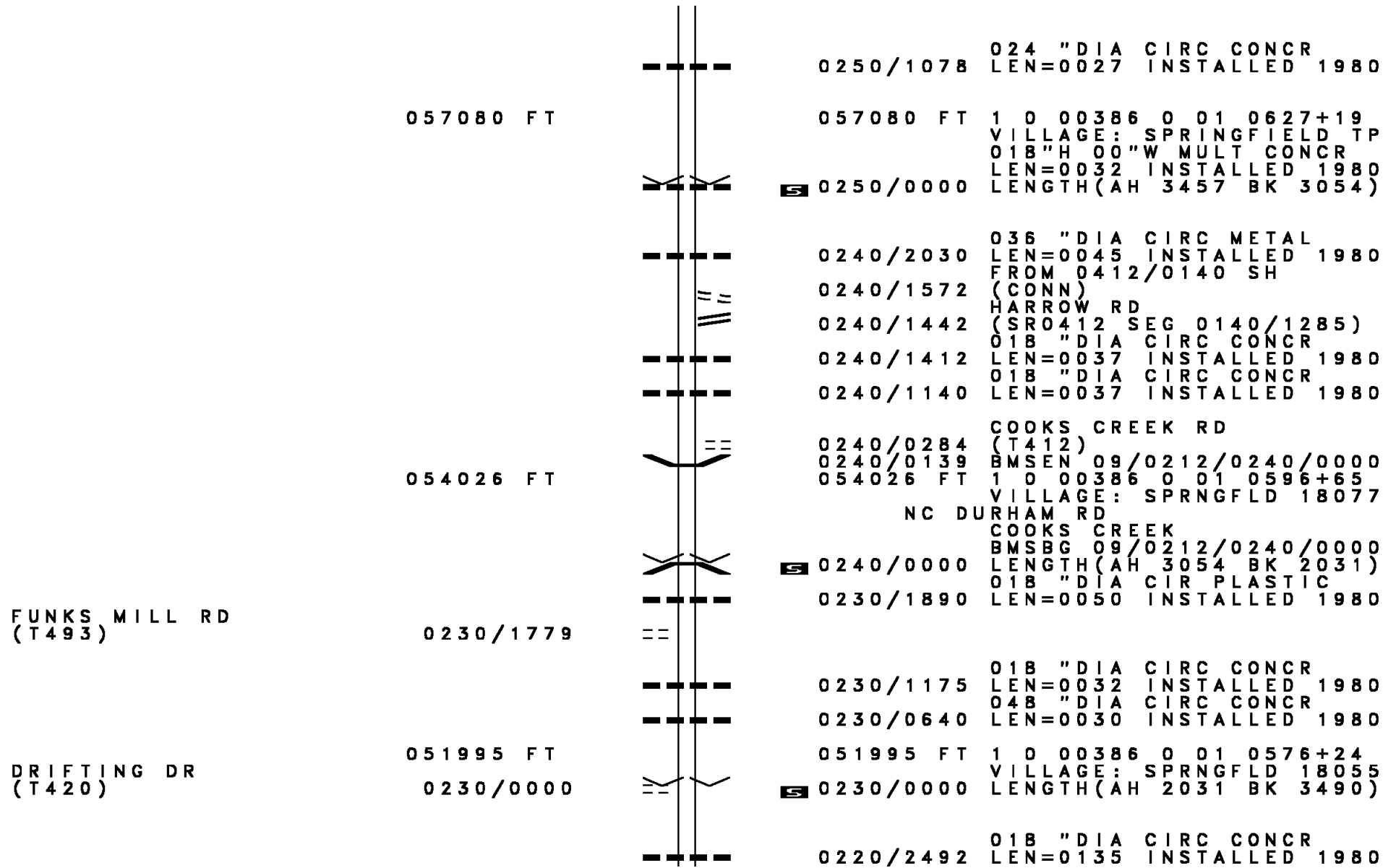
0270/2095 DURHAM  
 0270/1690 018 " DIA CIRC CONCR  
 LEN=0035 INSTALLED 1980  
 0270/1020 015 " DIA CIRC CONCR  
 LEN=0030 INSTALLED 1980  
 0270/0925 024 " DIA CIRC CONCR  
 LEN=0040 INSTALLED 1980  
 0270/0610 015 " DIA CIRC CONCR  
 LEN=0035 INSTALLED 1980  
 0270/0270 015 " DIA CIRC CONCR  
 LEN=0033 INSTALLED 1980  
 0270/0006 024 " DIA CIRC CONCR  
 LEN=0082 INSTALLED 1980  
 060537 FT 1 0 00386 0 01 0662+52  
 VILLAGE: SPRNGFLD 18077  
 BODDER RD  
 (T403)

HAUPTS BRIDGE RD  
 (T419)

0270/0000

0270/0000 048"H 60"W CON BOX CUL  
 LEN=0062 INSTALLED 1980  
 0250/3417 018 " DIA CIRC CONCR  
 0250/3189 LEN=0032 INSTALLED 1980

DIR: B TOTAL LEN: 14.918 MI. DIST: 06-1 SR: 212  
 LEFT MUN: SPRINGFIELD T RIGHT MUN: SPRINGFIELD T



057080 FT

0250/1078 024 " DIA CIRC CONCR  
 LEN=0027 INSTALLED 1980

057080 FT 1 0 00386 0 01 0627+19  
 VILLAGE: SPRINGFIELD TP  
 018"H 00"W MULT CONCR  
 LEN=0032 INSTALLED 1980  
 LENGTH(AH 3457 BK 3054)

5 0250/0000

0240/2030 036 " DIA CIRC METAL  
 LEN=0045 INSTALLED 1980  
 FROM 0412/0140 SH  
 (CONN)  
 HARROW RD  
 (SR0412 SEG 0140/1285)

0240/1572  
 0240/1442 018 " DIA CIRC CONCR  
 LEN=0037 INSTALLED 1980  
 018 " DIA CIRC CONCR  
 0240/1412  
 0240/1140 LEN=0037 INSTALLED 1980

054026 FT

COOKS CREEK RD  
 (T412)  
 0240/0284  
 0240/0139 BMSSEN 09/0212/0240/0000  
 054026 FT 1 0 00386 0 01 0596+65  
 VILLAGE: SPRNGFLD 18077  
 NC DU RHAM RD

5 0240/0000

COOKS CREEK  
 BMSBG 09/0212/0240/0000  
 LENGTH(AH 3054 BK 2031)  
 018 " DIA CIR PLASTIC  
 0230/1890 LEN=0050 INSTALLED 1980

FUNKS MILL RD  
 (T493)

0230/1779

0230/1175 018 " DIA CIRC CONCR  
 LEN=0032 INSTALLED 1980  
 048 " DIA CIRC CONCR  
 0230/0640 LEN=0030 INSTALLED 1980

051995 FT

051995 FT 1 0 00386 0 01 0576+24  
 VILLAGE: SPRNGFLD 18055  
 LENGTH(AH 2031 BK 3490)

5 0230/0000

DRIFTING DR  
 (T420)

0230/0000

0220/2492 018 " DIA CIRC CONCR  
 LEN=0135 INSTALLED 1980



DIR: B TOTAL LEN: 14.918 MI. DIST: 06-1 SR: 212  
 LEFT MUN: SPRINGFIELD T RIGHT MUN: SPRINGFIELD T

Street Name	Segment ID	Length	Notes
NEW HILL WY (PRDR)	0220/2034		MILL ST (T445)
			0220/2141
			0220/1920 036"H 36"W CON BOX CUL LEN=0390 INSTALLED 1980
			0220/1728 CENTER ST (T503)
			0220/1715 036"H 36"W CON BOX CUL LEN=0040 INSTALLED 1980
VILLAGE AL (PRDR)	0220/1459		
			0220/1323 012"H 24"W CON BOX CUL LEN=0034 INSTALLED 1980
CHAPEL ST (T504)	0220/1102		
			0220/0945 015"H 36"W ELLIP CONC LEN=0115 INSTALLED 1980
SPRINGTOWN RD (T442)	0220/0859		
LOWER SAUCON RD (T428)	0220/0258	048505 FT	0220/0014 BMS EN 09/0212/0220/0000 048505 FT 1 0 00386 0 01 0540+96 VILLAGE: SPRINGTWN18081 NC MAIN ST COOKS BR. BMSBG 09/0212/0220/0000 LENGTH(AH 3490 BK 2971)
			0220/0000
SHIRLEY LN (TWP)	0210/2315		
			0210/2205 018 " DIA CIRC CONCR LEN=0033 INSTALLED 1980
			0210/0585 018 " DIA CIRC METAL LEN=0035 INSTALLED 1980
			0210/0372 018 " DIA CIRC CONCR LEN=0034 INSTALLED 1980
			0210/0045 015 " DIA CIRC CONCR LEN=0036 INSTALLED 1980
		045534 FT	045534 FT 1 0 00386 0 01 0511+34 VILLAGE: SPRNGFLD 18055 LENGTH(AH 2971 BK 3760) HICKORY LN
HELLERTOWN RD (SR0412 SEG 0150/0000)	0210/0000		0210/0000
			0200/3661 (T417)

DIR: B TOTAL LEN: 14.918 MI. DIST: 06-1 SR: 212  
 LEFT MUN: SPRINGFIELD T RIGHT MUN: SPRINGFIELD T

		0200/2775	018 "DIA CIRC CONCR LEN=0032	INSTALLED 1980
		0200/2118	015 "DIA CIRC CONCR LEN=0034	INSTALLED 1980
		0200/1365	015 "DIA CIRC CONCR LEN=0034	INSTALLED 1980
1 0 00386 0 01 0473+20 041774 FT		041774 FT		
OLD BETHLEHEM RD		NC SP	SPRINGTOWN RD	
(SR4065 SEG 0010/0000) 0200/0000		5 0200/0000	LENGTH(AH 3760 BK 3412)	
		0190/2969	015 "DIA CIRC CONCR LEN=0033	INSTALLED 1980
		0190/2230	018 "DIA CIRC CONCR LEN=0034	INSTALLED 1980
PEPPERMINT RD			SLIFER VALLEY RD	
(T489) 0190/1300		0190/1300	(SR4069 SEG 0010/0000)	
		0190/1250	036 "DIA CIRC CONCR LEN=0052	INSTALLED 1980
038362 FT		038362 FT	1 0 00386 0 01 0439+53	
		5 0190/0000	VILLAGE: SPRNGFLD 18036	
			PLEASANT HOLLOW RD	
			(T437)	
			LENGTH(AH 3412 BK 2342)	
		0180/1189	BMS EN 09/0212/0180/1165	
		0180/1165	1 0 00386 0 01 0427+73	
			BRANCH OF COOKS CREEK	
			BMSBG 09/0212/0180/1165	
036020 FT		036020 FT	1 0 00386 0 01 0416+25	
			NC OLD BETHLEHEM RD	
PLEASANT VIEW RD			TOWNSHIP RD	
(T435) 0180/0000		5 0180/0000	(T485)	
			LENGTH(AH 2342 BK 3139)	
		0170/2465	015 "DIA CIRC CONCR LEN=0030	INSTALLED 1980

DIR: B TOTAL LEN: 14.918 MI. DIST: 06-1 SR: 212  
 LEFT MUN: SPRINGFIELD T RIGHT MUN: SPRINGFIELD T

Segment ID	Length (FT)	Notes
SIDELINE RD (T443) 0170/1946		
0170/1021		OLD BETHLEHEM RD (SR4101 SEG 0100/1073)
0170/0690		048 " DIA CIRC CONCR
032881 FT	032881 FT	LEN=0090 INSTALLED 1980
		1 0 00386 0 01 0384+82
		BRIDGE ST (T406)
0170/0000		LENGTH(AH 3139 BK 2795)
0160/2720		012 " DIA CIRC CONCR
		LEN=0050 INSTALLED 1980
SIDELINE RD (T443) 0160/2402		
0160/2098		018 " DIA CIRC CONCR
		LEN=0130 INSTALLED 1980
0160/1902		015 " DIA CIRC CONCR
		LEN=0033 INSTALLED 1980
0160/1082		018"H 00"W MULT CONCR
		LEN=0030 INSTALLED 1980
TO 4067/0060 SH (CONN) STATE RD (SR4067 SEG 0060/3840) 0160/0780		
0160/0660		
		018 " DIA CIRC CONCR
0160/0630		LEN=0029 INSTALLED 1980
0160/0398		BMSSEN 09/0212/0160/0377
		1 0 00386 0 01 0360+64
		BRANCH OF COOKS CREEK
0160/0377		BMSBG 09/0212/0160/0377
		015 " DIA CIRC CONCR
0160/0250		LEN=0036 INSTALLED 1980
0160/0012		BMSSEN 09/0212/0160/0000
030086 FT	030086 FT	1 0 00386 0 01 0356+78
		BRANCH OF COOKS CREEK
		BMSBG 09/0212/0160/0000
0160/0000		LENGTH(AH 2795 BK 2474)
		018 " DIA CIRC METAL
0150/0955		LEN=0030 INSTALLED 1980
		018 " DIA CIRC METAL
0150/0487		LEN=0029 INSTALLED 1980
027612 FT	027612 FT	1 0 00386 0 01 0332+00

EXTRACT DATE: 12/21/2020  
PRINT DATE: 12/23/2020

ROADWAY MANAGEMENT SYSTEM  
SLD COUNTY/SR - ANNUAL PRINT

PAGE NUMBER: 142  
COUNTY: BUCKS

DIR: B TOTAL LEN: 14.918 MI.  
LEFT MUN: SPRINGFIELD T

DIST: 06-1 SR: 212  
RIGHT MUN: SPRINGFIELD T

Location / Description	Stationing	Length	Material / Details
	0150/0000	0140/3188	024 " DIA CIRC CONCR LEN=0028 INSTALLED 1980 LENGTH(AH 2474 BK 3543) MOLASSES WY (PRDR)
	0140/1807		024 " DIA CIRC CONCR LEN=0030 INSTALLED 1980
	0140/0640		018 " DIA CIRC METAL LEN=0030 INSTALLED 1980
024069 FT	0140/0024	024069 FT	BMS EN 09/0212/0140/0000 1 0 00386 0 01 0296+72 VILLAGE: SPRINGFIELD TP COOKS CREEK BMSBG 09/0212/0140/0000
CALIFORNIA RD (SR4051 SEG 0210/1767)	0130/0530	023227 FT	0140/0000 023227 FT 1 0 00386 0 01 0287+70 VILLAGE: SPRINGFLD18951 NC QU AKERTOWN RD SPRINGFIELD RICHLAND T
CHURCH RD (T408)	0130/0000		0130/0000 0120/2575 015 " DIA CIRC CONCR LEN=0030 INSTALLED 1980
020419 FT	0120/0525	020419 FT	(APRA) HIGHWAY MAINT. & FOR SR 0212 AND 4079 (CONN) 1 0 00386 0 01 0260+14 VILLAGE: RCHLNDSPRNGFLD PULLEN STATION RD (SR4079 SEG 0020/0000)
	0120/0000		0120/0000 LENGTH(AH 2808 BK 2547)
	0110/1680		018 " DIA CIR PLASTIC LEN=0036 INSTALLED 2020
	0110/1215		018 " DIA CIRC CONCR LEN=0030 INSTALLED 1980

DIR: B TOTAL LEN: 14.918 MI. DIST: 06-1 SR: 212  
 LEFT MUN: RICHLAND T RIGHT MUN: RICHLAND T

Location / Segment	Start Station	End Station	Length (FT)	Notes / Details
YOUNKEN RD (SR4079 SEG 0010/2952)	0110/0000	017872 FT	017872 FT	1 0 00386 0 01 0234+63 VILLAGE: RICHLAND TWP. LENGTH(AH 2547 BK 3560)
	0100/2335			036 " DIA CIRC CONCR LEN=0030 INSTALLED 1980
	014312 FT			1 0 00386 0 01 0196+00 VILLAGE: RICHLND T18951 MEADOW RD (T467)
	0100/0000			5 LENGTH(AH 3560 BK 2064)
	0090/2010			015 " DIA CIRC CONCR LEN=0030 INSTALLED 1980
	0090/1425			015 " DIA CIRC CONCR LEN=0029 INSTALLED 1980
	0090/1235			024 " DIA CIRC CONCR LEN=0034 INSTALLED 1980
NC CHURCH RD RICHLAND RICHLANDTOWN B	0090/0236			
MAIN ST (SR4047 SEG 0060/0000)	0090/0228			018 " DIA CIRC CONCR LEN=0030 INSTALLED 1980
	012248 FT			012248 FT 1 0 00386 0 01 0178+42 VILLAGE: RICHLANDTWN&TP UNION ST
	0090/0000			5 (SR4047 SEG 0050/3105) LENGTH(AH 2064 BK 2949)
UNION ST (BORO)	0080/2937			
	0080/2900			018 " DIA CIRC CONCR LEN=0032 INSTALLED 1998
	0080/2685			018 " DIA CIRC CONCR LEN=0030 INSTALLED 1980
	0080/2084			018 " DIA CIRC CONCR LEN=0030 INSTALLED 1980

DIR: B TOTAL LEN: 14.918 MI. DIST: 06-1 SR: 212  
 LEFT MUN: RICHLANDTOWN B RIGHT MUN: RICHLANDTOWN B

DEPOT LN  
(T484)

0080/1239


009299 FT

HEATHER LN  
(T530)

0070/2071

006247 FT

004002 FT



0080/2034 NEW ST  
(BORO)  
018" DIA CIRC CONCR  
0080/1689 LEN=0030 INSTALLED 1980  
015" DIA CIRC CONCR  
0080/1510 LEN=0034 INSTALLED 1980  
MAPLE ST  
0080/1460 (BORO)  
0080/1362 RICHLANDTOWN  
RICHLAND T  
015" DIA CIRC CONCR  
0080/1280 LEN=0030 INSTALLED 1980

009299 FT 1 0 00386 0 01 0148+95  
VILLAGE: RCHLNDTWN18955  
NC MAIN ST  
EAST PUMPING STATION RD  
(T465)

0080/0000 LENGTH(AH 2949 BK 3052)

006247 FT 1 0 00386 0 01 0118+40  
RAUB RD  
(T447)  
0070/0000 LENGTH(AH 3052 BK 2245)

0060/1213 AUBREY DR  
(T502)  
018" DIA CIRC CONCR  
0060/0757 LEN=0068 INSTALLED 1980

004002 FT 1 0 00386 0 01 0095+75  
VILLAGE: RCHLND TP18951  
NC RICHLANDTOWN PK  
TOHICKON RD  
(T463)  
0060/0000 LENGTH(AH 2245 BK 1647)



DIR: B TOTAL LEN: 16.732 MI. DIST: 06-1 SR: 202  
 LEFT MUN: SOLEBURY T RIGHT MUN: SOLEBURY T

<p>FROM 0032/0380 SH (CONN)</p>  <p>TO 0202/0330 SH (CONN)</p> <p>SOLEBURY NEW HOPE B</p>  <p>LTH AH 000100 BK 003096 (GOVT)</p>	<p>087801 FT</p>  <p>0332/1943</p>  <p>0332/0409 085730 FT</p> <p>0332/0000</p>  <p>085730 FT 7331/0000 0322/3096</p>  <p>082634 FT</p>		<p>088347 FT RIVER RD 0332/2071 (SR0032 SEG 0380/0996) 018 "DIA CIRC CONCR LEN=0100 INSTALLED UNKN TO 0032/0380 SH 0332/1943 (CONN) 018 "DIA CIRC CONCR LEN=0060 INSTALLED UNKN 018 "DIA CIRC CONCR LEN=0060 INSTALLED UNKN 0332/1735 018 "DIA CIRC CONCR LEN=0060 INSTALLED UNKN 0332/1445 018 "DIA CIRC CONCR LEN=0060 INSTALLED UNKN 0332/0845 018 "DIA CIRC CONCR LEN=0060 INSTALLED UNKN HARDY BUSH WY 0332/0555 (BORO)</p> <p>086276 FT 0 0 00000 0 00 0000+00 MFC BEGIN = B 0332/0000 LENGTH(AH 2071 BK 0500)</p> <p>0330/0394 SOLEBURY 085776 FT NEW HOPE B 1 0 01086 7 00 0853+15 VILLAGE: SOLEBURY TWP. MFC BEGIN = B 0330/0000 LENGTH(AH 0500 BK 3096) 0322/3096 (APRA) US 202 BR TO/FRO 018 "DIA CIRC CONCR 0322/2796 LEN=0060 INSTALLED UNKN</p>  <p>0322/0683 SUGAN RD (T407)</p> <p>082680 FT 0 0 00000 0 00 0000+00 VILLAGE: NEW HOPE BORO MFC BEGIN = B 0322/0000 LENGTH(AH 3096 BK 0762)</p>
--	---	--	--



DIR: B TOTAL LEN: 16.732 MI. DIST: 06-1 SR: 202  
 LEFT MUN: NEW HOPE B RIGHT MUN: NEW HOPE B

NEW HOPE  
 SOLEBURY T 0321/0443  
 0 0 00000 0 00 0000+00 081872 FT  
 KITCHENS LN  
 (T396)  
 BRIDGE ST  
 (SR0179 SEG 0011/0000)  
 LENGTH(AH 0762 BK 0824) 0321/0000  
 TO 0179/0010 SH  
 (CONN) 0313/0810

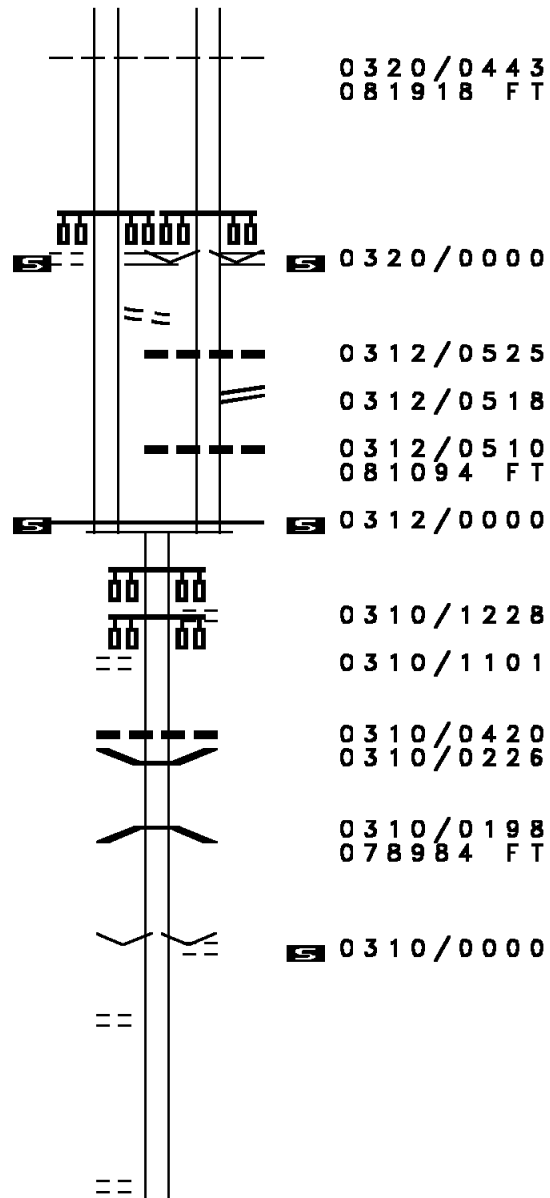
0 0 00000 0 00 0000+00 081048 FT  
 MFC BEGIN = B  
 LENGTH(AH 0824 BK 2110) 0313/0000

SHIRE DR  
 (T444) 0310/1101

078938 FT

INGHAM WY  
 (T437) 0300/2953

SILVER TAIL LN  
 (T504) 0300/1100



0320/0443  
 081918 FT  
 NEW HOPE  
 SOLEBURY T  
 1 0 00155 0 00 0811+37  
 VILLAGE: NEW HOPE BORO  
 KITCHENS LN  
 (T396)  
 BRIDGE ST  
 (SR0179 SEG 0011/0000)

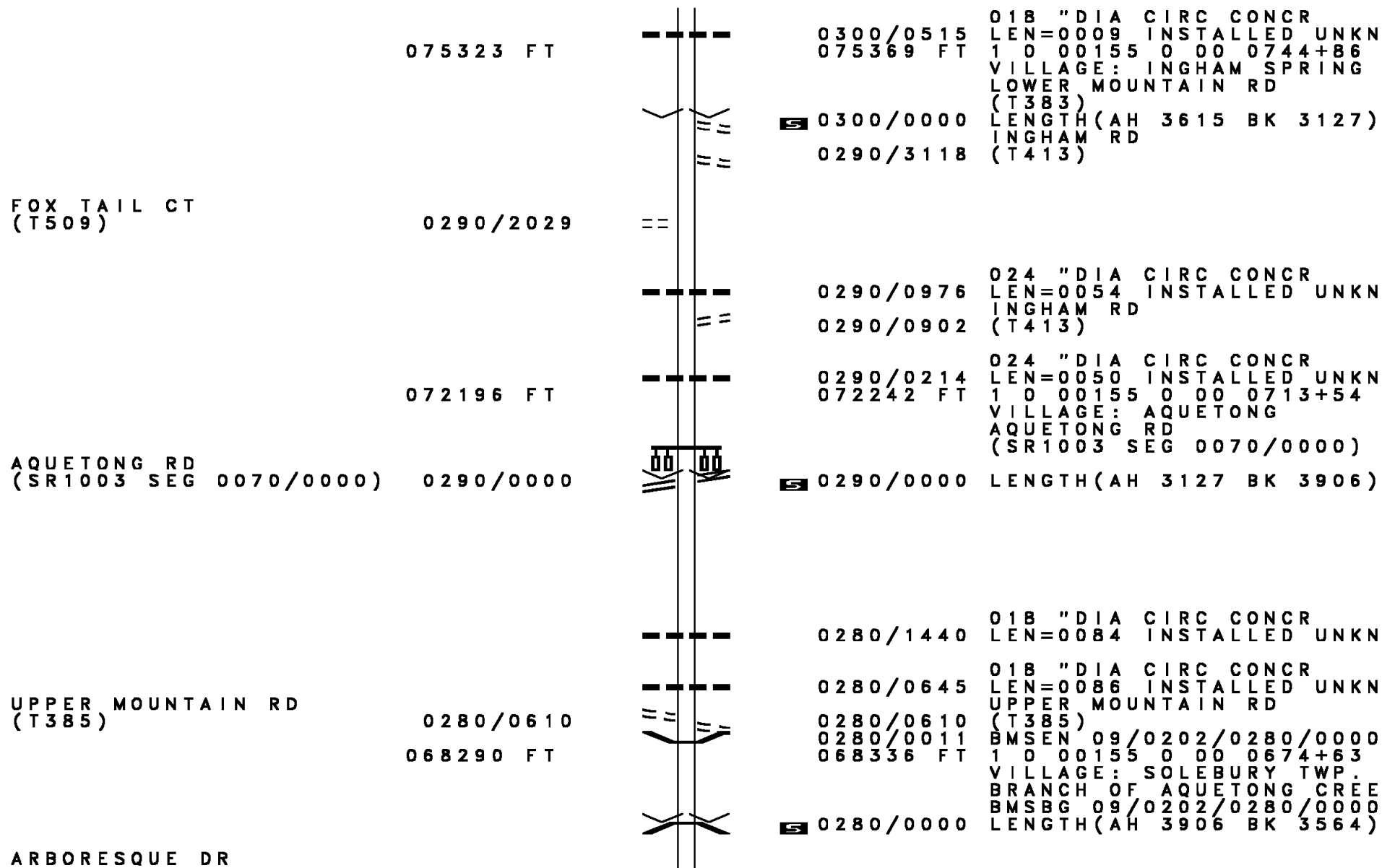
0320/0000 LENGTH(AH 0762 BK 0824)  
 0312/0525  
 0312/0518  
 0312/0510  
 081094 FT

018 "DIA CIRC CONCR  
 LEN=0015 INSTALLED UNKN  
 BRIDGE ST  
 (SR0179 SEG 0010/0000)  
 018 "DIA CIRC CONCR  
 LEN=0040 INSTALLED UNKN  
 0 0 00000 0 00 0000+00  
 MFC BEGIN = B  
 LENGTH(AH 0824 BK 2110)

LOGAN SQ  
 (PRDR)  
 0310/1228  
 0310/1101

0310/0420  
 0310/0226  
 0310/0198  
 078984 FT  
 0310/0000  
 018 "DIA CIRC CONCR  
 LEN=0050 INSTALLED UNKN  
 BMSBN 09/0202/0310/0198  
 0 0 00000 0 00 0000+00  
 AQUETONG CREEK  
 BMSBG 09/0202/0310/0198  
 1 0 00155 0 00 0781+35  
 VILLAGE: SOLEBURY TWP.  
 REEDER RD  
 (T402)  
 LENGTH(AH 2110 BK 3615)

DIR: B TOTAL LEN: 16.732 MI. DIST: 06-1 SR: 202  
 LEFT MUN: SOLEBURY T RIGHT MUN: SOLEBURY T



DIR: B TOTAL LEN: 16.732 MI. DIST: 06-1 SR: 202  
 LEFT MUN: SOLEBURY T RIGHT MUN: SOLEBURY T

Location / Segment	Start Station	End Station	Length	Notes
(T481)	0270/2858			
		0270/1972	018 " DIA CIRC CONCR LEN=0030	INSTALLED UNKN
		0270/1570	060"H 48"W CONC STRUCT LEN=0047	INSTALLED UNKN
RODEO DR (T459)	0270/0741			
	064726 FT	064772 FT	1 0 00155 0 00	0639+07
			STREET RD (T398) SOLEBURY BUCKINGHAM T	
STREET RD (T398)	0270/0000	0270/0000	LENGTH(AH 3564 BK 3551)	
		0260/3315	018 " DIA CIRC CONCR LEN=0030	INSTALLED UNKN
		0260/3182	018 " DIA CIRC CONCR LEN=0032	INSTALLED UNKN
		0260/2961	PENNS PURCHASE PZ (PRDR)	
UPPER YORK RD (SR0263 SEG 0210/0000)	0260/1396			
		0260/1065	NC LOWER YORK RD 018 " DIA CIRC CONCR LEN=0032	INSTALLED UNKN
	061175 FT	061221 FT	1 0 00155 0 00	0603+69
			VILLAGE: LAHASKA 18931 BYECROFT RD (T317)	
		0260/0000	LENGTH(AH 3551 BK 3374)	
		0250/2931	BMS EN 09/0202/0250/2917 1 0 00155 0 00	0598+89
		0250/2917	LAHASKA CREEK BMSBG 09/0202/0250/2917	
ASH MILL RD (T321)	0250/1907			
		0250/1908	018 " DIA CAST IRON LEN=0052	INSTALLED UNKN
		0250/1380	018 " DIA CAST IRON LEN=0030	INSTALLED UNKN

EXTRACT DATE: 12/21/2020  
PRINT DATE: 12/23/2020

ROADWAY MANAGEMENT SYSTEM  
SLD COUNTY/SR - ANNUAL PRINT

PAGE NUMBER: 134  
COUNTY: BUCKS

DIR: B TOTAL LEN: 16.732 MI.  
LEFT MUN: BUCKINGHAM T

DIST: 06-1 SR: 202  
RIGHT MUN: BUCKINGHAM T

Stationing	Structure	Description
057801 FT	0250/0512 0250/0326	015 " DIA CAST IRON LEN=0030 INSTALLED UNKN BMSSEN 09/0202/0250/0306 0 0 00000 0 00 0000+00
	0250/0306 057847 FT	BRANCH OF LAHASKA CREEK BMSBG 09/0202/0250/0306 1 0 00155 0 00 0570+88 HOLICONG RD (T386)
	0250/0000	LENGTH(AH 3374 BK 3237)
054564 FT	0240/0900	015 " DIA CIRC CONCR LEN=0032 INSTALLED UNKN
	0240/0050 054610 FT	018 " DIA CIRC CONCR LEN=0003 INSTALLED UNKN 1 0 00155 0 00 0538+55 VILLAGE: HOLICONG 18928 QUARRY RD (T390)
	0240/0000	LENGTH(AH 3237 BK 1296)
	0230/1296	018 " DIA CIRC CONCR LEN=0060 INSTALLED UNKN
	0230/0630 0230/0525	024 " DIA CIR PLASTIC LEN=0030 INSTALLED UNKN BMSSEN 09/0202/0230/0506 1 0 00155 0 00 0530+61
TO 0202/0222 SH (CONN)	0230/0506	BRANCH OF LAHASKA CREEK BMSBG 09/0202/0230/0506
0230/0186		
053268 FT	0230/0065 053314 FT	018 " DIA CIRC CONCR LEN=0040 INSTALLED UNKN 1 0 00155 0 00 0525+96 VILLAGE: BUCKINGHAM NC YORK RD YORK RD (SR0263 SEG 0200/0724)
	0230/0000	LENGTH(AH 1296 BK 0673)
FROM 0202/0230 SH (CONN)	0222/0517 052595 FT	TO 0263/0200 SH (CONN) 0 0 00000 0 00 0000+00 VILLAGE: BUCKNGHM 18912

DIR: B TOTAL LEN: 16.732 MI. DIST: 06-1 SR: 202  
 LEFT MUN: BUCKINGHAM T RIGHT MUN: BUCKINGHAM T

0 0 00000 0 00 0000+00 052235 FT  
 DURHAM RD  
 (SR0413 SEG 0540/0000)

LENGTH(AH 0360 BK 0696) 0221/0000

0 0 00000 0 00 0000+00 051539 FT  
 MFC BEGIN = B  
 LENGTH(AH 0696 BK 1570) 0217/0000  
 BRADLEY CT  
 (T459)  
 0214/1314

FOX CHASE CR  
 (T438)

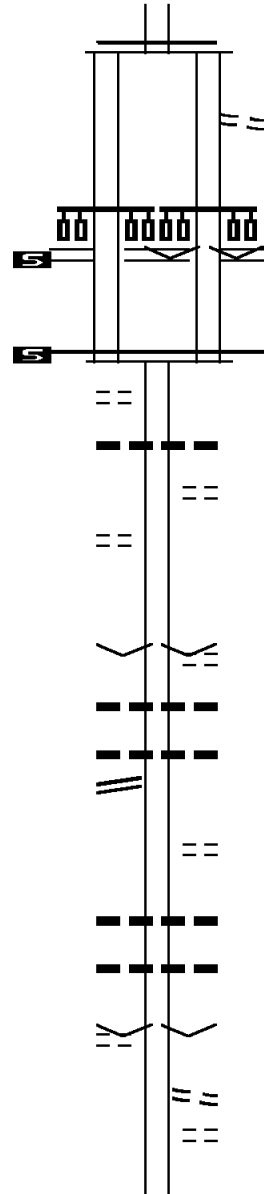
0214/0561  
 049969 FT

BURNT HOUSE HILL RD  
 (SR1020 SEG 0040/2307) 0210/2178

PAPRIKA RD  
 (T316)

047242 FT  
 0210/0000

VALLEY VIEW DR

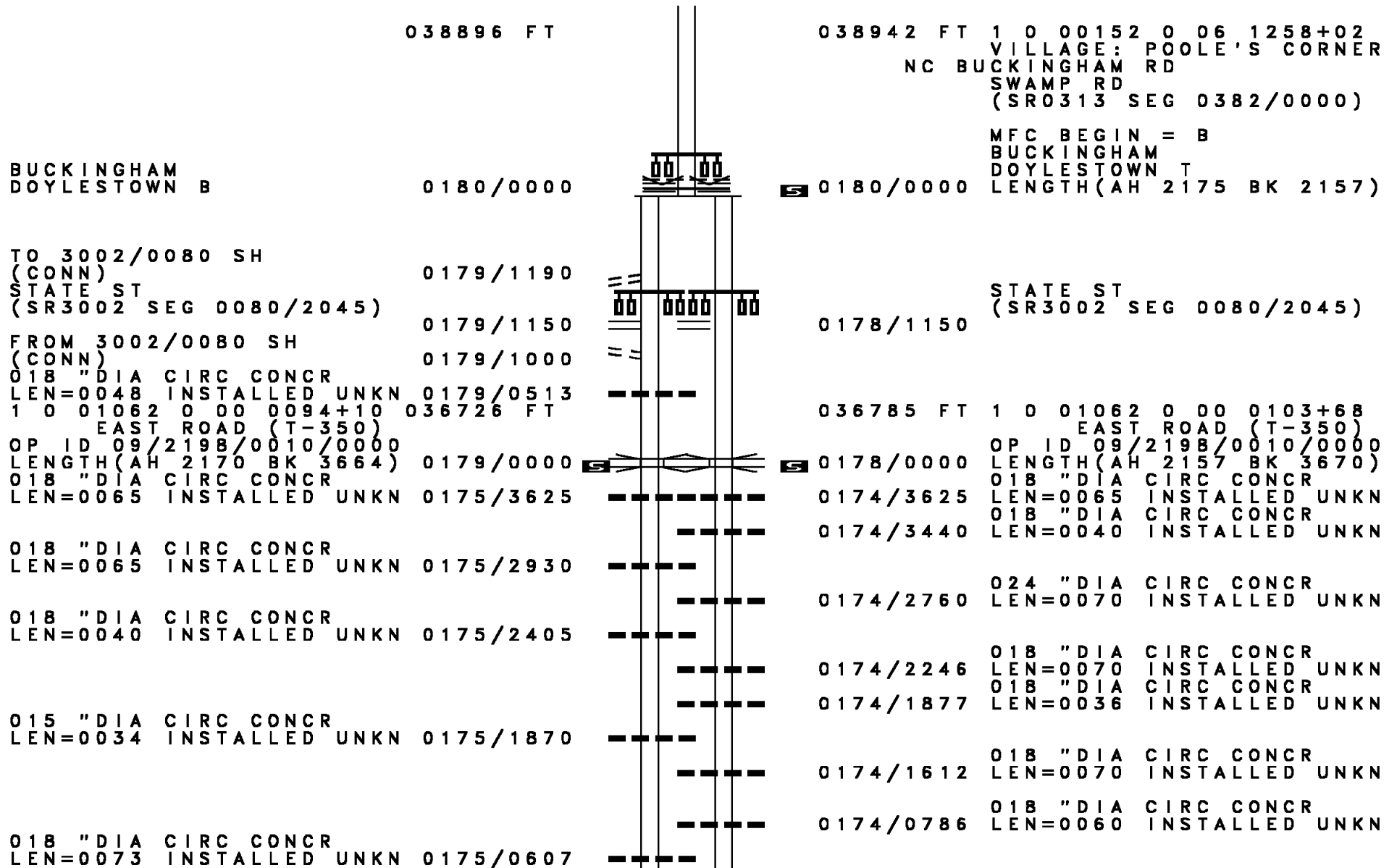


0222/0000 MFC BEGIN = B  
 LENGTH(AH 0673 BK 0360)  
 0220/0090 FROM 0413/0530 SH  
 052281 FT (CONN)  
 1 0 00152 7 00 0000+00  
 VILLAGE: BUCKNGHM 18912  
 DURHAM RD  
 (SR0413 SEG 0540/0000)  
 0220/0000 LENGTH(AH 0360 BK 0696)  
 051585 FT 0 0 00000 0 00 0000+00  
 MFC BEGIN = B  
 0216/0000 LENGTH(AH 0696 BK 1570)  
 0214/1034 018 "DIA CIRC CONCR  
 LEN=0030 INSTALLED UNKN  
 SANDS WY  
 (PRDR)  
 0214/0726  
 050015 FT 1 0 00152 0 06 1174+15  
 VILLAGE: BUCKINGHAM  
 KAVAN CT  
 (TWP)  
 0214/0000 LENGTH(AH 1570 BK 2727)  
 0210/2430 018 "DIA CIRC CONCR  
 LEN=0042 INSTALLED UNKN  
 0210/2180 018 "DIA CIRC CONCR  
 LEN=0040 INSTALLED UNKN  
 CRANBERRY RD  
 (T363)  
 0210/1510  
 0210/0740 018 "DIA CIRC CONCR  
 LEN=0050 INSTALLED UNKN  
 0210/0330 018 "DIA CIRC CONCR  
 LEN=0054 INSTALLED UNKN  
 047288 FT 1 0 00152 0 06 1192+14  
 VILLAGE: CRANBERRY HILL  
 0210/0000 LENGTH(AH 2727 BK 2402)  
 LC TO MANION WY  
 (CONN)  
 0200/2328 MANION WY  
 (TWP)  
 0200/2252

DIR: B TOTAL LEN: 16.732 MI. DIST: 06-1 SR: 202  
 LEFT MUN: BUCKINGHAM T RIGHT MUN: BUCKINGHAM T

Segment ID	Length (FT)	Material / Notes
(PRDR) 0200/1511		==
0200/0625		BMSEN 09/0202/0200/0604 0 0 00000 0 00 0000+00 WATSON CREEK
0200/0604		BMSBG 09/0202/0200/0604 01B "DIA CIRC CONCR
0200/0580		LEN=0050 INSTALLED UNKN 01B "DIA CIRC CONCR
0200/0547		LEN=0038 INSTALLED UNKN MILL RD
MILL RD (T322) 0200/0524		(SR2054 SEG 0020/1960) 01B "DIA CIRC CONCR
0200/0470		LEN=0040 INSTALLED UNKN BRANCHES LN
0200/0055		(PRDR)
044840 FT 0200/0012	044886 FT	BMSEN 09/0202/0200/0000 1 0 00152 0 06 1215+17 VILLAGE: SPRING VALLEY BRANCH OF WATSON CREEK
0200/0000		BMSBG 09/0202/0200/0000 LENGTH(AH 2402 BK 3769) 01B "DIA CIRC CONCR
0190/3640		LEN=0056 INSTALLED UNKN
0190/2000		060"H 48"W CON BOX CUL LEN=0050 INSTALLED UNKN 01B "DIA CIRC CONCR
0190/1568		LEN=0034 INSTALLED UNKN 01B "DIA CIRC CONCR
0190/1002		LEN=0030 INSTALLED UNKN 01B "DIA CIRC CONCR
0190/0675		LEN=0032 INSTALLED UNKN
041071 FT 0190/0000	041117 FT	1 0 00152 0 06 1236+27 VILLAGE: BUCKINGHAM TWP LENGTH(AH 3769 BK 2175) 01B "DIA CIRC CONCR
MECHANICSVILLE RD (SR1002 SEG 0010/0000) 0180/2162		LEN=0055 INSTALLED UNKN
FROM 1002/0010 SH (CONN) 0180/2100		==
0180/1466		BERKSHIRE RD (T342) 01B "DIA CIRC CONCR
0180/0948		LEN=0054 INSTALLED UNKN

DIR: B TOTAL LEN: 16.732 MI. DIST: 06-1 SR: 202  
 LEFT MUN: BUCKINGHAM T RIGHT MUN: BUCKINGHAM T



DIR: B TOTAL LEN: 16.732 MI. DIST: 06-1 SR: 202  
 LEFT MUN: DOYLESTOWN B RIGHT MUN: DOYLESTOWN B

018 "DIA CIRC CONCR LEN=0050 INSTALLED UNKN 0175/0332		0174/0166	BMSID 09/0202/0174/0000
BMSID 09/0202/0175/0000 0175/0166		033115 FT	1 0 01062 0 00 0069+58 033062 FT
1 0 01062 0 00 0069+58 033062 FT			PEBBLE HILL ROAD
PEBBLE HILL ROAD			BMSBG 09/0202/0174/0000
BMSBG 09/0202/0175/0000			LENGTH(AH 3670 BK 1969)
LENGTH(AH 3664 BK 1889) 0175/0000		0174/0000	
018 "DIA CIRC CONCR LEN=0060 INSTALLED UNKN 0171/1856			
DMS SIGN STRUCTURE			
BMSID 09/0202/0171/1828 0171/1828			
		0170/1515	018 "DIA CIRC CONCR LEN=0125 INSTALLED UNKN
		0170/1114	018 "DIA CIRC CONCR LEN=0127 INSTALLED UNKN
BRANCH OF NESHAMINY CRE STRUCTURE LENGTH 22 FT			BRANCH OF NESHAMINY CRE STRUCTURE LENGTH 22 FT
BMSID 09/0202/0170/0879 0171/0847		0170/0879	BMSID 09/0202/0170/0879
		0170/0590	DOYLESTOWN
		0170/0070	DOYLESTOWN B
018 "DIA CIRC CONCR LEN=0060 INSTALLED UNKN 0171/0040			024 "DIA CIRC METAL LEN=0070 INSTALLED UNKN
1 0 01062 0 00 0049+57 031173 FT		031146 FT	1 0 01062 0 00 0049+50
SIGN: 3 CHORD TRUSS			VILLAGE: DOYLESTOWN TWP
BMSID 09/0202/0171/0000			RAMP RD
LENGTH(AH 1889 BK 2603) 0171/0000		0170/0000	(SR8010 SEG 0750/0866)
RAMP RD			LENGTH(AH 1969 BK 2555)
(SR8010 SEG 0500/0000) 0161/2395			
024 "DIA CIRC CONCR LEN=0055 INSTALLED UNKN 0161/1911			
SIGN: CANTILEVER		0160/1864	018 "DIA CIRC CONCR LEN=0058 INSTALLED UNKN
BMSID 09/0202/0161/1900 0161/1900			SOUTH MAIN STREET
SOUTH MAIN STREET		0160/1717	OP ID 09/1001/0030/0299
OP ID 09/1001/0030/0299 0161/1755		0160/1318	018 "DIA CIRC CONCR LEN=0087 INSTALLED UNKN
		0160/0968	024 "DIA CIRC CONCR LEN=0050 INSTALLED UNKN
018 "DIA CIRC CONCR LEN=0050 INSTALLED UNKN 0161/0943			
RAMP RD		0160/0802	024 "DIA CIRC CONCR LEN=0072 INSTALLED UNKN
(SR8010 SEG 0250/0990) 0161/0843			RAMP RD
		0160/0520	(SR8010 SEG 0010/0000)



DIR: B TOTAL LEN: 16.732 MI. DIST: 06-1 SR: 202  
 LEFT MUN: DOYLESTOWN B RIGHT MUN: DOYLESTOWN B

Segment ID	Segment Description	Stationing	Length (FT)	Notes
DOYLESTOWN T		0161/0588		
1 0 01062 0 00 0023+97		028570 FT		
SIGN: 4	CHORD TRUSS			
BMSID 09/0202/0160/0000				
LENGTH(AH 2603 BK 1790)		0161/0000		
RAMP O RD				
(SR8047 SEG 0250/0000)		0151/1444		
RAMP T RD				
(SR8047 SEG 0260/1233)		0151/0439		
BMSEN 09/0202/0151/0000		0151/0191		
1 0 01062 0 00 0006+50		026780 FT		
NC DOYLESTOWN BP				
US 611 BYPASS (NB)				
BMSBG 09/0202/0151/0000				
LENGTH(AH 1790 BK 0734)		0151/0000		
SIGN: CANTILEVER				
BMSID 09/0202/0149/0642		0149/0642		
RAMP Z RD				
(SR8047 SEG 0020/0000)		0149/0330		
0 0 00000 0 00 0000+00		026046 FT		
RAMP S RD				
(SR8047 SEG 0010/1296)				
MFC BEGIN = B				
LENGTH(AH 0734 BK 2389)		0149/0000		
0160/0513	024 " DIA CIRC CONCR			
	LEN=0072 INSTALLED UNKN			
0160/0476	DOYLESTOWN			
028591 FT	DOYLESTOWN T			
	1 0 01062 0 00 0024+41			
	SIGN: 4 CHORD TRUSS			
	BMSID 09/0202/0160/0000			
	VILLAGE: DOYLESTOWN BGH			
	LENGTH(AH 2555 BK 1765)			
0160/0000				
0150/1319	RAMP V RD			
	(SR8047 SEG 0510/1502)			
0150/0593	RAMP U RD			
	(SR8047 SEG 0500/0000)			
0150/0291	SIGN: 3 CHORD TRUSS			
0150/0191	BMSID 09/0202/0150/0291			
026826 FT	BMSEN 09/0202/0150/0000			
	1 0 01062 0 00 0006+50			
	VILLAGE: DOYLESTOWN TWP			
	NC DOYLESTOWN BP			
	PA 611 BYPASS (NB)			
	BMSBG 09/0202/0150/0000			
	LENGTH(AH 1765 BK 0761)			
0150/0000				
0148/0550	RAMP N RD			
	(SR8047 SEG 0750/1259)			
0148/0081	018 " DIA CIRC CONCR			
	LEN=0051 INSTALLED UNKN			
026065 FT	0 0 00000 0 00 0000+00			
	MFC BEGIN = B			
	LENGTH(AH 0761 BK 2389)			
0148/0000	018 " DIA CIRC CONCR			
	LEN=0168 INSTALLED UNKN			
0144/2320	RAMP Q RD			
	(SR8047 SEG 0760/0000)			
0144/2311	BMSEN 09/0202/0144/1984			
0144/2048	0 0 00000 0 0 0000+00			
	NEW BRITAIN ROAD			
0144/1984	BMSBG 09/0202/0144/1984			
	018 " DIA CIRC CONCR			

DIR: B TOTAL LEN: 16.732 MI. DIST: 06-1 SR: 202  
 LEFT MUN: DOYLESTOWN T RIGHT MUN: DOYLESTOWN T

023657 FT

022151 FT

0144/1220	LEN=0077	INSTALLED	UNKN
0144/0470	LEN=0051	INSTALLED	UNKN
0144/0070	LEN=0041	INSTALLED	UNKN
023676 FT	0 0 00000	0 00 0000+00	
	WELLS ROAD (T-342)		
	OP ID 09/2102/0010/0000		
0144/0000	LENGTH(AH 2389 BK 1506)		
0134/1140	LEN=0045	INSTALLED	UNKN
0134/0930	LEN=0060	INSTALLED	UNKN
0134/0915	LEN=0060	INSTALLED	UNKN
0134/0884	BMSSEN 09/0202/0134/0763		
	0 000000	0 0 0000+00	
	UNNAMED BR. OF NESHAMIN		
0134/0763	BMSBG 09/0202/0134/0763		
0134/0725	LEN=0060	INSTALLED	UNKN
0134/0710	LEN=0060	INSTALLED	UNKN
0134/0690	LEN=0060	INSTALLED	UNKN
0134/0676	LEN=0060	INSTALLED	UNKN
0134/0604	LEN=0027	INSTALLED	UNKN
0134/0343	LEN=0066	INSTALLED	UNKN
022170 FT	0 0 00000	0 00 0000+00	
	LOWER STATE RD		
	(SR3003 SEG 0080/2309)		
0134/0000	LENGTH(AH 1506 BK 3448)		
0124/3348	LEN=0147	INSTALLED	UNKN
0124/3056	LEN=0081	INSTALLED	UNKN
0124/2703	LEN=0112	INSTALLED	UNKN
0124/2256	LEN=0045	INSTALLED	UNKN

EXTRACT DATE: 12/21/2020  
PRINT DATE: 12/23/2020

ROADWAY MANAGEMENT SYSTEM  
SLD COUNTY/SR - ANNUAL PRINT

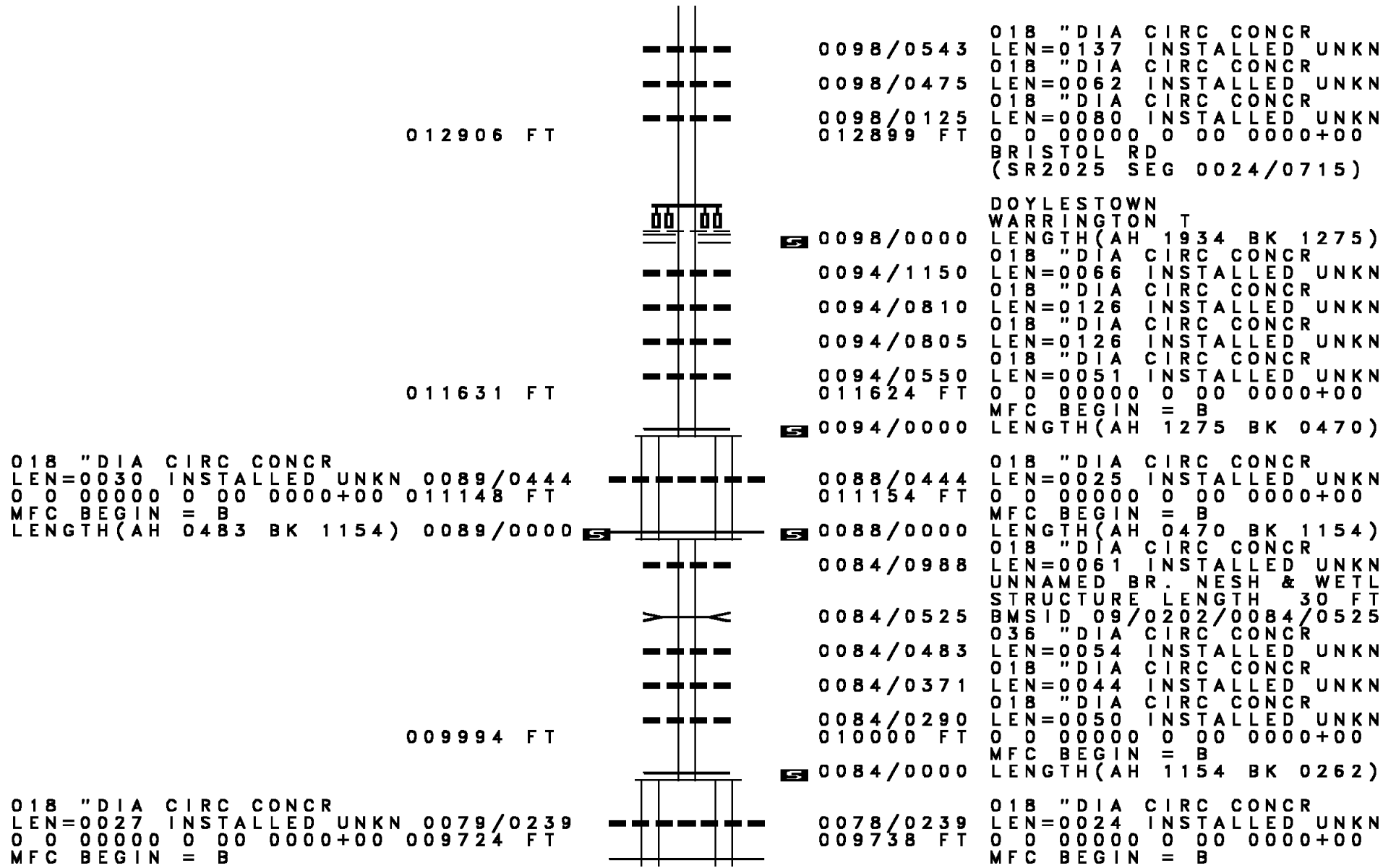
PAGE NUMBER: 127  
COUNTY: BUCKS

DIR: B TOTAL LEN: 16.732 MI.  
LEFT MUN: DOYLESTOWN T

DIST: 06-1 SR: 202  
RIGHT MUN: DOYLESTOWN T

Stationing	Structure	Material	Status	Notes
0124/0406	018" DIA	CIRC CONCR	INSTALLED UNKN	
0124/0081	018" DIA	CIRC CONCR	INSTALLED UNKN	
0124/0056	BMSSEN 09/0202	0124/0000	0 0 00000 0 0 0000+00	
018722 FT	ALMSHOUSE ROAD			
0124/0000	BMSBG 09/0202	0124/0000	LENGTH(AH 3448 BK 1678)	
0114/1620	018" DIA	CIRC CONCR	INSTALLED UNKN	
0114/1209	018" DIA	CIRC CONCR	INSTALLED UNKN	
0114/1083	036" DIA	CIRC CONCR	INSTALLED UNKN	
0114/1005	UNNAMED BR. NESH & WETL STRUCTURE	LENGTH 44 FT		
0114/0983	BMSID 09/0202	0114/1005	036" DIA CIRC CONCR	
0114/0933	036" DIA	CIRC CONCR	INSTALLED UNKN	
0114/0270	018" DIA	CIRC CONCR	INSTALLED UNKN	
017044 FT	0 0 00000 0 00 0000+00			
0114/0000	MFC BEGIN = B	LENGTH(AH 1678 BK 0478)		
0109/0438	018" DIA	CIRC CONCR	INSTALLED UNKN	
0109/0038	018" DIA	CIRC CONCR	INSTALLED UNKN	
016573 FT	0 0 00000 0 00 0000+00			
0109/0000	MFC BEGIN = B	LENGTH(AH 0452 BK 1733)		
0104/0560	018" DIA	CIRC CONCR	INSTALLED UNKN	
0104/0525	BMSSEN 09/0202	0104/0000	0 0 00000 0 0 0000+00	
014833 FT	NESHAMINY CREEK			
0104/0000	BMSBG 09/0202	0104/0000	LENGTH(AH 1733 BK 1934)	
0098/1930	018" DIA	CIRC CONCR	INSTALLED UNKN	
0098/1675	018" DIA	CIRC CONCR	INSTALLED UNKN	

DIR: B TOTAL LEN: 16.732 MI. DIST: 06-1 SR: 202  
 LEFT MUN: DOYLESTOWN T RIGHT MUN: DOYLESTOWN T



012906 FT

011631 FT

018 " DIA CIRC CONCR  
 LEN=0030 INSTALLED UNKN 0089/0444  
 0 0 00000 0 00 0000+00 011148 FT  
 MFC BEGIN = B  
 LENGTH(AH 0483 BK 1154) 0089/0000

009994 FT

018 " DIA CIRC CONCR  
 LEN=0027 INSTALLED UNKN 0079/0239  
 0 0 00000 0 00 0000+00 009724 FT  
 MFC BEGIN = B

0098/0543 018 " DIA CIRC CONCR  
 LEN=0137 INSTALLED UNKN  
 0098/0475 018 " DIA CIRC CONCR  
 LEN=0062 INSTALLED UNKN  
 0098/0125 018 " DIA CIRC CONCR  
 LEN=0080 INSTALLED UNKN  
 012899 FT 0 0 00000 0 00 0000+00  
 BRISTOL RD  
 (SR2025 SEG 0024/0715)  
 DOYLESTOWN  
 WARRINGTON T  
 LENGTH(AH 1934 BK 1275)  
 0098/0000 018 " DIA CIRC CONCR  
 LEN=0066 INSTALLED UNKN  
 0094/1150 018 " DIA CIRC CONCR  
 LEN=0126 INSTALLED UNKN  
 0094/0810 018 " DIA CIRC CONCR  
 LEN=0126 INSTALLED UNKN  
 0094/0805 018 " DIA CIRC CONCR  
 LEN=0126 INSTALLED UNKN  
 0094/0550 018 " DIA CIRC CONCR  
 LEN=0051 INSTALLED UNKN  
 011624 FT 0 0 00000 0 00 0000+00  
 MFC BEGIN = B  
 0094/0000 LENGTH(AH 1275 BK 0470)  
 0088/0444 018 " DIA CIRC CONCR  
 LEN=0025 INSTALLED UNKN  
 011154 FT 0 0 00000 0 00 0000+00  
 MFC BEGIN = B  
 LENGTH(AH 0470 BK 1154)  
 0088/0000 018 " DIA CIRC CONCR  
 LEN=0061 INSTALLED UNKN  
 UNNAMED BR. NESH & WETL  
 STRUCTURE LENGTH 30 FT  
 BMSID 09/0202/0084/0525  
 0084/0988 036 " DIA CIRC CONCR  
 LEN=0054 INSTALLED UNKN  
 0084/0525 018 " DIA CIRC CONCR  
 LEN=0044 INSTALLED UNKN  
 0084/0483 018 " DIA CIRC CONCR  
 LEN=0050 INSTALLED UNKN  
 0084/0371 018 " DIA CIRC CONCR  
 LEN=0050 INSTALLED UNKN  
 0084/0290 0 0 00000 0 00 0000+00  
 010000 FT MFC BEGIN = B  
 0084/0000 LENGTH(AH 1154 BK 0262)  
 0078/0239 018 " DIA CIRC CONCR  
 LEN=0024 INSTALLED UNKN  
 009738 FT 0 0 00000 0 00 0000+00  
 MFC BEGIN = B

EXTRACT DATE: 12/21/2020  
PRINT DATE: 12/23/2020

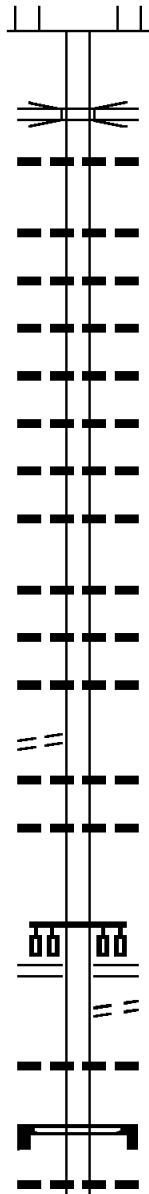
ROADWAY MANAGEMENT SYSTEM  
SLD COUNTY/SR - ANNUAL PRINT

PAGE NUMBER: 125  
COUNTY: BUCKS

DIR: B TOTAL LEN: 16.732 MI.  
LEFT MUN: WARRINGTON T

DIST: 06-1 SR: 202  
RIGHT MUN: WARRINGTON T

LENGTH(AH 0270 BK 0508) 0079/0000  
009216 FT



0078/0000 LENGTH(AH 0262 BK 0508)  
009230 FT 0 0 00000 0 00 0000+00  
PICKERTOWN ROAD  
OP ID 09/4170/0010/0000  
0054/0000 LENGTH(AH 0508 BK 3585)  
018 "DIA CIRC CONCR  
0044/3482 LEN=0053 INSTALLED UNKN  
018 "DIA CIRC CONCR  
0044/2729 LEN=0060 INSTALLED UNKN  
018 "DIA CIRC CONCR  
0044/2597 LEN=0068 INSTALLED UNKN  
018 "DIA CIRC CONCR  
0044/2460 LEN=0064 INSTALLED UNKN  
024 "DIA CIRC CONCR  
0044/2122 LEN=0085 INSTALLED UNKN  
036 "DIA CIRC CONCR  
0044/2060 LEN=0101 INSTALLED UNKN  
024 "DIA CIRC CONCR  
0044/2011 LEN=0086 INSTALLED UNKN  
018 "DIA CIRC CONCR  
0044/1835 LEN=0049 INSTALLED UNKN  
036 "DIA CIRC CONCR  
0044/1028 LEN=0073 INSTALLED UNKN  
024 "DIA CIRC CONCR  
0044/0867 LEN=0083 INSTALLED UNKN  
018 "DIA CIRC CONCR  
0044/0635 LEN=0045 INSTALLED UNKN  
018 "DIA CIRC CONCR  
0044/0055 LEN=0040 INSTALLED UNKN  
018 "DIA CIRC CONCR  
0044/0035 LEN=0060 INSTALLED UNKN  
005631 FT 1 0 00178 0 00 0000+05  
LIMEKILN PK  
(SR0152 SEG 0033/0728)  
(SR0152 SEG 0032/0738)  
0044/0000 LENGTH(AH 3585 BK 1737)  
TO 0152/0033 SH  
0034/1581 (CONN)  
018 "DIA CIRC CONCR  
0034/1492 LEN=0080 INSTALLED UNKN  
DMS SIGN STRUCTURE  
0034/0650 BMSID 09/0202/0034/0650  
024 "DIA CIRC CONCR  
0034/0414 LEN=0073 INSTALLED UNKN

TO 0152/0032 SH  
(CONN)

0044/0160

005631 FT

EXTRACT DATE: 12/21/2020  
PRINT DATE: 12/23/2020

ROADWAY MANAGEMENT SYSTEM  
SLD COUNTY/SR - ANNUAL PRINT

PAGE NUMBER: 124  
COUNTY: BUCKS

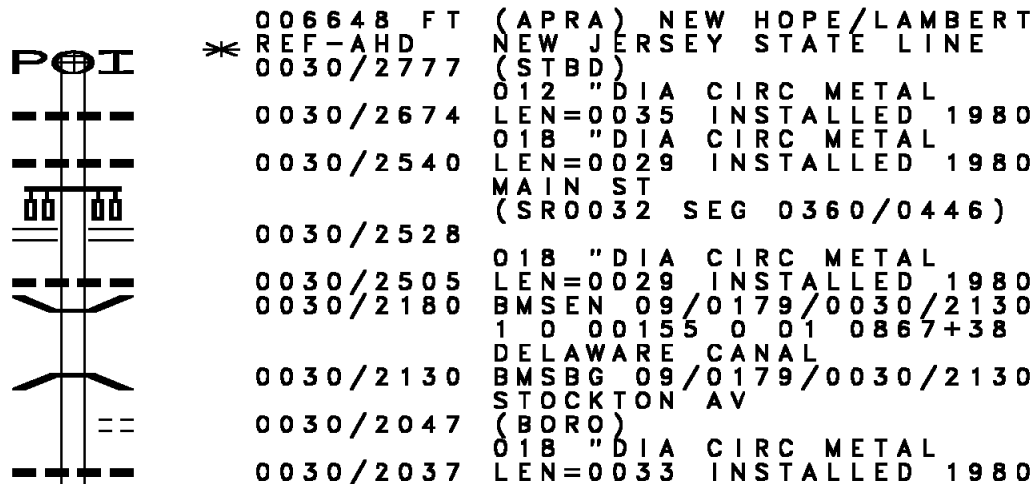
DIR: B TOTAL LEN: 16.732 MI.  
LEFT MUN: WARRINGTON T

DIST: 06-1 SR: 202  
RIGHT MUN: WARRINGTON T

Stationing	Notes	Stationing	Notes
003894 FT		0034/0105	BMSEN 09/0202/0034/0000
		003908 FT	0 00000 0 0 0000+00
			MILL CREEK
		0034/0000	BMSBG 09/0202/0034/0000
			LENGTH(AH 1737 BK 1640)
		0024/1482	018 "DIA CIRC CONCR
			LEN=0075 INSTALLED UNKN
			030 "DIA CIRC CONCR
		0024/0405	LEN=0105 INSTALLED UNKN
		0024/0309	BMSEN 09/0202/0024/0255
			04B "DIA CIRC CONCR
		0024/0304	LEN=0138 INSTALLED UNKN
			0 00000 0 0 0000+00
			NO UNDERPASS INFORMATION
		0024/0255	BMSBG 09/0202/0024/0255
			018 "DIA CIRC CONCR
002254 FT		0024/0180	LEN=0096 INSTALLED UNKN
		002268 FT	0 0 00000 0 00 0000+00
			MFC BEGIN = B
		0024/0000	LENGTH(AH 1640 BK 0521)
1 0 00178 0 00 0011+85 001747 FT		001747 FT	1 0 00178 0 00 0011+85
MFC BEGIN = B			MFC BEGIN = B
LENGTH(AH 0507 BK 1747) 0015/0000		0014/0000	LENGTH(AH 0521 BK 1747)
			018 "DIA CIRC CONCR
		0004/1522	LEN=0094 INSTALLED UNKN
			018 "DIA CIRC CONCR
		0004/0750	LEN=0055 INSTALLED UNKN
			018 "DIA CIRC CONCR
		0004/0576	LEN=0062 INSTALLED UNKN
			018 "DIA CIRC CONCR
		0004/0400	LEN=0067 INSTALLED UNKN
			018 "DIA CIRC CONCR
		0004/0250	LEN=0082 INSTALLED UNKN
			018 "DIA CIRC CONCR
		0004/0125	LEN=0061 INSTALLED UNKN
000000 FT		000000 FT	0 0 00000 0 00 0000+00
			NC US
			202 PY
			COUNTY LINE RD
			(SR2038 SEG 0071/0923)
			(SR2038 SEG 0070/0938)
			INTER-BK
			US 202 PY
			(SR0202 SEG 0404/2470)
			MFC BEGIN = B
			BK-MONTGOMERY (46)
		0004/0000	LENGTH(AH 1747 BK 0000)

EXTRACT DATE: 12/21/2020 ROADWAY MANAGEMENT SYSTEM PAGE NUMBER: 123  
 PRINT DATE: 12/23/2020 SLD COUNTY/SR - ANNUAL PRINT COUNTY: BUCKS  
 DIR: N TOTAL LEN: 1.259 MI. DIST: 06-1 SR: 179  
 LEFT MUN: NEW HOPE B RIGHT MUN: NEW HOPE B

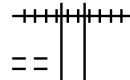
006312 FT



DIR: N TOTAL LEN: 1.259 MI. DIST: 06-1 SR: 179  
 LEFT MUN: NEW HOPE B RIGHT MUN: NEW HOPE B

CHESTNUT ST  
(BORO)

0030/1488



0030/2024 (AAR 855453E)#TRKS 01

0030/1363 FERRY ST  
(BORO)

0030/0717 KILTIE DR  
(BORO)

003535 FT

003871 FT 1 0 00155 0 00 0847+41

0030/0000 LENGTH(AH 2777 BK 3221)  
 0020/2763 OLD YORK RD  
(T414)

RIVERSTONE CR  
(BORO)  
 TO RIVERSTONE CR  
(CONN)

0020/2606



0020/2556



0020/1360 SUGAN RD  
(BORO)

0020/1086 024 " DIA CIRC CONCR  
 LEN=0060 INSTALLED 1980

0020/0820 NEW HOPE  
 SOLEBURY T  
 OLD YORK RD

000314 FT

0020/0327 (T414)  
 000650 FT 1 0 00155 0 00 0815+06

0020/0000 LENGTH(AH 3221 BK 0650)  
 VILLAGE: NEW HOPE BORO  
 MFC BEGIN = C

FROM 0179/0010 SH  
(CONN)

0011/0145



0010/0417 TO 0179/0011 SH  
(CONN)

0010/0363 FROM 0202/0313 SH  
(CONN)

1 0 00155 0 00 0812+26 000000 FT

NC BRIDGE ST  
 LOWER YORK RD  
 (SRO202 SEG 0321/0000)  
 (SRO202 SEG 0320/0000)

000000 FT 1 0 00155 0 00 0811+37

VILLAGE: SOLEBURY TWP.  
 LOWER YORK RD  
 (SRO202 SEG 0312/0518)

KITCHENS LN  
(T396) INTER-BK

MFC BEGIN = C  
 LENGTH(AH 0314 BK 0000) 0011/0000



NC BRIDGE ST  
 INTER-BK LOWER YORK RD  
 (SRO202 SEG 0312/0518)

0010/0000 LENGTH(AH 0650 BK 0000)  
 MFC BEGIN = C



EXTRACT DATE: 12/21/2020 ROADWAY MANAGEMENT SYSTEM PAGE NUMBER: 121  
PRINT DATE: 12/23/2020 SLD COUNTY/SR - ANNUAL PRINT COUNTY: BUCKS  
DIR: E TOTAL LEN: 13.750 MI. DIST: 06-1 SR: 152  
LEFT MUN: WEST ROCKHILL T RIGHT MUN: WEST ROCKHILL T

STATE RD

072599 FT  
REF-AHD

072588 FT  
REF-AHD STATE RD

EXTRACT DATE: 12/21/2020  
PRINT DATE: 12/23/2020

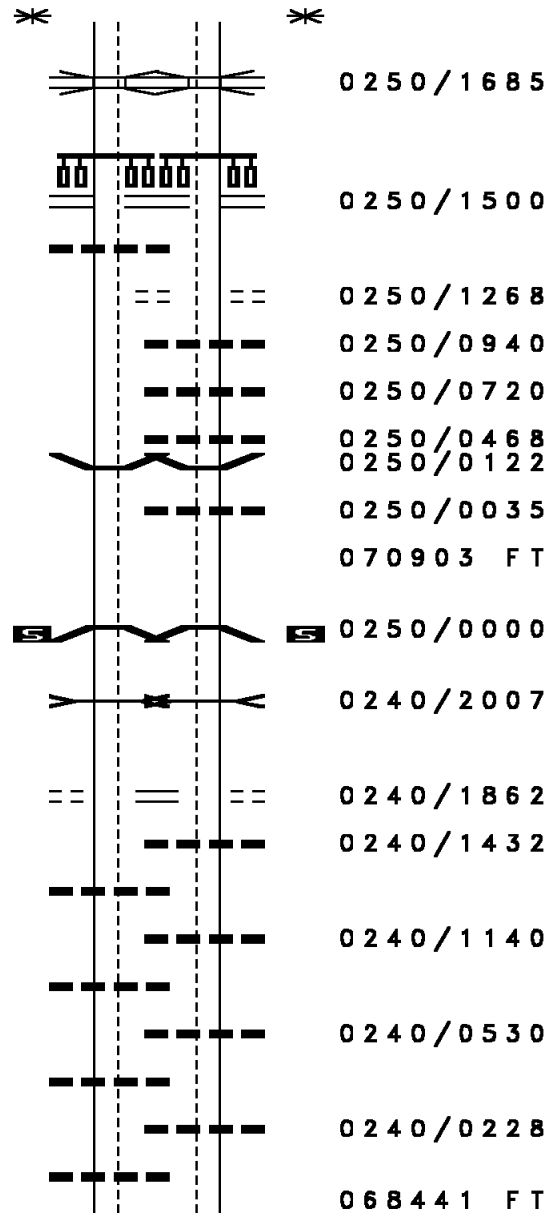
ROADWAY MANAGEMENT SYSTEM  
SLD COUNTY/SR - ANNUAL PRINT

PAGE NUMBER: 120  
COUNTY: BUCKS

DIR: E TOTAL LEN: 13.750 MI.  
LEFT MUN: WEST ROCKHILL T

DIST: 06-1 SR: 152  
RIGHT MUN: WEST ROCKHILL T

(SR4035 SEG 0040/0528)  
SELLERSVILLE BYPAS  
OP ID 09/0309/0120/0000 0251/1674  
RAMP G RD  
(SR8039 SEG 0500/0687)  
RAMP I RD  
(SR8039 SEG 0250/0000)  
0251/1472  
018 "DIA CIRC CONCR  
LEN=0025 INSTALLED UNKN 0251/1346  
DETWEILER RD  
(T325) 0251/1252  
  
BMS EN 09/0152/0250/0000 0251/0122  
  
1 1 00356 0 00 0074+93 070925 FT  
NC STATE RD  
SOUTHEASTERN PA TRAN RR  
BMSBG 09/0152/0250/0000  
LENGTH(AH 1674 BK 2484) 0251/0000  
MILL CREEK  
STRUCTURE LENGTH 30 FT  
BMSID 09/0152/0240/2007 0241/2006  
KEYSTONE RD  
(T420)  
OLD STATE RD  
(T495) 0241/1857  
  
018 "DIA CIRC CONCR  
LEN=0030 INSTALLED UNKN 0241/1418  
  
018 "DIA CIRC CONCR  
LEN=0030 INSTALLED UNKN 0241/1111  
  
018 "DIA CIRC CONCR  
LEN=0030 INSTALLED UNKN 0241/0500  
  
018 "DIA CIRC CONCR  
LEN=0030 INSTALLED UNKN 0241/0200



(SR4035 SEG 0041/0550)  
SELLERSVILLE BYPAS  
OP ID 09/0309/0120/0000  
RAMP G RD  
(SR8039 SEG 0500/0687)  
RAMP I RD  
(SR8039 SEG 0250/0000)  
0250/1685  
0250/1500  
DETWEILER RD  
(T325)  
018 "DIA CIRC CONCR  
LEN=0040 INSTALLED UNKN  
018 "DIA CIRC CONCR  
LEN=0040 INSTALLED UNKN  
015 "DIA CIRC CONCR  
LEN=0033 INSTALLED UNKN  
BMS EN 09/0152/0250/0000  
018 "DIA CIRC CONCR  
LEN=0030 INSTALLED UNKN  
070903 FT  
1 1 00356 0 00 0074+93  
SOUTHEASTERN PA TRAN RR  
BMSBG 09/0152/0250/0000  
LENGTH(AH 1685 BK 2462)  
MILL CREEK  
STRUCTURE LENGTH 30 FT  
BMSID 09/0152/0240/2007  
KEYSTONE RD  
(T420)  
OLD STATE RD  
(T495)  
018 "DIA CIRC CONCR  
LEN=0030 INSTALLED UNKN  
  
018 "DIA CIRC CONCR  
LEN=0030 INSTALLED UNKN  
  
018 "DIA CIRC CONCR  
LEN=0030 INSTALLED UNKN  
  
018 "DIA CIRC CONCR  
LEN=0030 INSTALLED UNKN  
  
068441 FT 1 1 00356 0 00 0094+80

DIR: E TOTAL LEN: 13.750 MI. DIST: 06-1 SR: 152  
 LEFT MUN: WEST ROCKHILL T RIGHT MUN: WEST ROCKHILL T

Stationing	Street Name	Notes
0094+80 068441 FT	BETHLEHEM PK	(SR4085 SEG 0070/0740)
0241/0000	HIGHLAND PARK RD	LENGTH(AH 2484 BK 2021)
0232/2008		
0232/1368	CARILLON HILL LN	(T425)
0232/0300	CARILLON HILL LN	(T346)
066420 FT		
0232/0043	WEST ROCKHILL SELLERSVILLE B	018 "DIA CIRC CONCR
066420 FT		LEN=0055 INSTALLED UNKN
0232/0000	GRANDVIEW AV	(BORO) LENGTH(AH 2021 BK 2446)
0230/2085		
0230/1926	GRANDVIEW AV	(BORO)
0230/1608	FAIRVIEW AV	(BORO)
0230/1228	CLYMER AV	(BORO)
0230/0680	PINE ST	(BORO)
063974 FT		
0230/0000	DIAMOND ST	(SR4013 SEG 0100/0000)
0220/1921		LEN=0046 INSTALLED UNKN
0220/1751	HUGHES AV	(BORO) LEN=0033 INSTALLED UNKN

DIR: E TOTAL LEN: 13.750 MI. DIST: 06-1 SR: 152  
 LEFT MUN: SELLERSVILLE B RIGHT MUN: SELLERSVILLE B

Street Name	Length (FT)	Segment ID	Material / Details
SILVER ST (BORO)	061898 FT	0220/1716	018" DIA CIRC CONCR LEN=0026 INSTALLED UNKN
		0220/1420	018" DIA CIRC CONCR LEN=0032 INSTALLED UNKN
		0220/1115	018" DIA CIRC METAL LEN=0034 INSTALLED UNKN
		0220/0555	024" DIA CIRC CONCR LEN=0030 INSTALLED UNKN
		0220/0411	030" DIA CIRC CONCR LEN=0034 INSTALLED UNKN
SILVER ST (BORO)	0220/0000	061898 FT	1 0 00154 0 00 0020+00
		0220/0000	NC PARK AV LENGTH(AH 2076 BK 3227)
PERKASIE SQ (PRDR)	0210/2041	0210/2580	036"H 60"W CON BOX CUL LEN=0060 INSTALLED UNKN
		0210/2538	SELLERSVILLE PERKASIE B
ARBOR BL (PRDR)	0210/1350	0210/2041	
		0210/0730	018" DIA CIRC CONCR LEN=0040 INSTALLED UNKN
EAST SPRUCE ST (BORO)	0210/0655	0210/0577	BMS EN 09/0152/0210/0501 1 0 00154 0 00 0048+58
		0210/0501	PLEASANT SPRING CREEK BMSBG 09/0152/0210/0501
		0210/0250	024" DIA CIRC CONCR LEN=0030 INSTALLED UNKN
		0210/0090	018" DIA CIRC CONCR LEN=0040 INSTALLED UNKN
		058671 FT	058671 FT
		0210/0000	NC CONSTITUTION AV LENGTH(AH 3227 BK 2390)
		0200/1365	FAIRVIEW AV (BORO)
		0200/1132	SUGARBUSH DR (BORO)
		0200/0759	VIRGINIA AV (BORO)
			018" DIA CAST IRON

EXTRACT DATE: 12/21/2020  
PRINT DATE: 12/23/2020

ROADWAY MANAGEMENT SYSTEM  
SLD COUNTY/SR - ANNUAL PRINT

PAGE NUMBER: 117  
COUNTY: BUCKS

DIR: E TOTAL LEN: 13.750 MI.  
LEFT MUN: PERKASIE B

DIST: 06-1 SR: 152  
RIGHT MUN: PERKASIE B

1 0 00154 0 00 0076+94 056281 FT  
MAIN ST  
(BORO) 0200/0000

0200/0496 LEN=0040 INSTALLED UNKN  
036"H 24"W ELLIP CONC  
0200/0430 LEN=0036 INSTALLED UNKN  
DILL AV  
0200/0422 (BORO)  
MAIN ST  
056281 FT (SR4087 SEG 0010/0000)

0200/0000 LENGTH(AH 2390 BK 1745)  
018" DIA CIRC METAL  
0190/1400 LEN=0040 INSTALLED UNKN  
STONYCREST DR  
(TWP )  
0190/0785 048" DIA CIRC CONCR  
0190/0740 LEN=0048 INSTALLED UNKN

054536 FT

054536 FT 1 0 00154 0 00 0094+04  
SOUTH PERKASIE RD  
(T445)  
MFC BEGIN = B  
PERKASIE  
HILLTOWN T  
0190/0000 LENGTH(AH 1745 BK 2015)  
0180/1786 BMS EN 09/0152/0180/1725  
0 0 00000 0 00 0000+00  
BR. PLEASANT SPRINGS CR  
0180/1725 BMSBG 09/0152/0180/1725  
018" DIA CIRC CONCR  
0180/1600 LEN=0030 INSTALLED UNKN  
COUNTRY RD  
0180/1531 (T479)

1 1 01060 0 00 0019+02 052521 FT  
ORCHARD RD  
(T427) 0180/0000

052521 FT  
0180/0000 LENGTH(AH 2015 BK 1983)  
TICE LN  
(T451)

EXECUTIVE CAMPUS  
(TWP ) 0170/0781  
050538 FT

0170/0925 036" DIA CIRC CONCR  
LEN=0040 INSTALLED UNKN  
APPLEWOOD DR  
(TWP )  
0170/0781  
050538 FT 1 1 01060 0 00 0000+00  
NOBLE DR

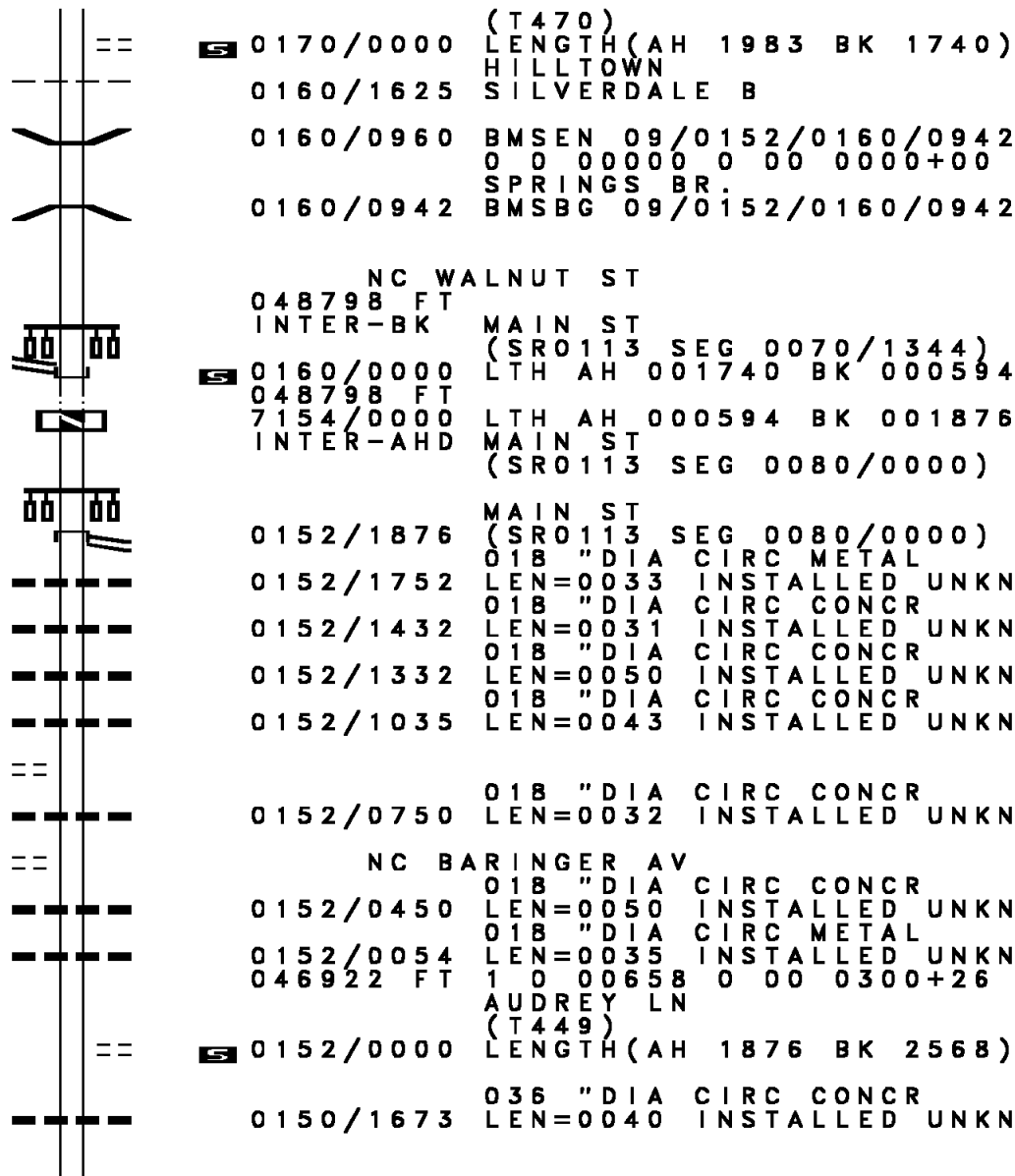
DIR: E TOTAL LEN: 13.750 MI. DIST: 06-1 SR: 152  
LEFT MUN: HILLTOWN T RIGHT MUN: HILLTOWN T

1 1 01139 0 00 0000+00 048798 FT  
MAIN ST  
(SR0113 SEG 0070/1344) 0160/0000  
048798 FT

WENGER AV  
(BORO) 0152/0806

PARK AV  
(BORO) 0152/0455

046922 FT



DIR: E TOTAL LEN: 13.750 MI. DIST: 06-1 SR: 152  
 LEFT MUN: SILVERDALE B RIGHT MUN: SILVERDALE B

ROAD NAME	START STATION	END STATION	LENGTH (FT)	DESCRIPTION
				SILVERDALE HILLTOWN T
	044354	044354	0 FT	1 0 00658 0 00 0274+58 WEST CREAMERY RD (T419)
				0150/0000 LENGTH(AH 2568 BK 2520) 018 "DIA CIRC CONCR
				0140/2510 LEN=0058 INSTALLED UNKN
				0140/1800 018 "DIA CIRC METAL LEN=0036 INSTALLED UNKN
FAIRHILL RD (T446)	0140/1754			
				0140/0720 018 "DIA CIRC METAL LEN=0032 INSTALLED UNKN
	041834	041834	0 FT	1 0 00658 0 00 0249+54 RICKERT RD (T417)
				0140/0000 LENGTH(AH 2520 BK 1566) 018 "DIA CIRC METAL
				0134/1544 LEN=0025 INSTALLED UNKN
				0134/1530 018 "DIA CIRC METAL LEN=0048 INSTALLED UNKN
				0134/0999 015 "DIA CIRC METAL LEN=0064 INSTALLED UNKN
				0134/0383 018 "DIA CIRC CONCR LEN=0045 INSTALLED UNKN
	040268	040268	0 FT	0 0 00000 0 00 0000+00 SHIRLEY LN (TWP)
				0134/0000 LENGTH(AH 1566 BK 2562)
				0130/0765 018 "DIA CIRC CONCR LEN=0050 INSTALLED UNKN
	037706	037706	0 FT	1 0 00658 0 00 0208+31 NC MT PLEASANT RD
MILL RD (T415)	0130/0000			
				0130/0000 LENGTH(AH 2562 BK 3349) HILLTOWN PK
				0120/2986 (SR4011 SEG 0060/0000)

DIR: E TOTAL LEN: 13.750 MI. DIST: 06-1 SR: 152  
 LEFT MUN: HILLTOWN T RIGHT MUN: HILLTOWN T

Segment ID	Segment Description	Length (FT)	Material / Notes
0120/1770	BROAD ST (T413)		
0120/1057	AZLEN LN (TWP)		
0120/0470	024 " DIA CIR PLASTIC LEN=0040 INSTALLED 2017		
0120/0020	019 "H 30 "W ELLIP CONC LEN=0064 INSTALLED 2017		
034357 FT	1 0 00658 0 00 0174+67 NC HILLTOWN PK		
HILLTOWN PK (SR4011 SEG 0050/2009)	0120/0000	034357 FT	5 0120/0000 LENGTH(AH 3349 BK 3774)
	0110/2180		024 " DIA CIRC CONCR LEN=0100 INSTALLED UNKN
	0110/2032		AZLEN LN (TWP)
	0110/0955		036 " DIA CIR PLASTIC LEN=0040 INSTALLED 2016
1 0 00658 0 00 0136+97	030583 FT		
TOWNSHIP LINE RD (T410)	0110/0000	030583 FT	5 0110/0000 LENGTH(AH 3774 BK 2406) HILLTOWN
	0100/1895		NEW BRITAIN T
	0100/1104		SKUNK HOLLOW RD (T441)
CURLEY MILL RD (T342)	0100/0789		
	0100/0230		018 " DIA CIRC METAL LEN=0040 INSTALLED UNKN
028177 FT	028177 FT		1 0 00658 0 00 0111+24 UPPER STUMP RD (T409)
	0100/0000		5 0100/0000 LENGTH(AH 2406 BK 2532)
	0094/2467		024 " DIA CIRC METAL LEN=0070 INSTALLED UNKN
	0094/1927		018 " DIA CIR PLASTIC LEN=0040 INSTALLED 2016
	0094/1488		024 " DIA CIRC METAL LEN=0050 INSTALLED UNKN



EXTRACT DATE: 12/21/2020  
PRINT DATE: 12/23/2020

ROADWAY MANAGEMENT SYSTEM  
SLD COUNTY/SR - ANNUAL PRINT

PAGE NUMBER: 113  
COUNTY: BUCKS

DIR: E TOTAL LEN: 13.750 MI.  
LEFT MUN: NEW BRITAIN T

DIST: 06-1 SR: 152  
RIGHT MUN: NEW BRITAIN T

Location	Segment	Length (FT)	Material	Notes
	0094/0646		038"H 60"W ELLIP CONC	
	0094/0181	025645	LEN=0056 INSTALLED 2016	
	025645		018" DIA CIRC METAL	
	0094/0000		LEN=0080 INSTALLED UNKN	
	0090/1714		00000000 00000000	
			NEW GALENA RD	
			(SR4001 SEG 0040/0000)	
			LENGTH(AH 2532 BK 1854)	
			CREEK RD	
			(T405)	
NEW GALENA RD	0090/1649			
(SR4001 SEG 0030/3183)				
NEWVILLE RD	0090/1151			
(T320)				
ELAINES LN	0090/0963			
(T412)				
	0090/0652		036" DIA CIR PLASTIC	
			LEN=0050 INSTALLED 2016	
1 0 00658 0 00 0066+94	023791			
ELAINES LN				
(T412)				
TOWER HILL RD	0090/0000			
(TWP)				
KATHRYN RD	0080/2761			
(T424)				
	0080/2360		012" DIA CIRC METAL	
			LEN=0034 INSTALLED UNKN	
	0080/2333		PEACE VALLEY RD	
			(T439)	
NEW BRITAIN				
CHALFONT B	0080/2330			
	0080/1373		HILLCREST AV	
			(TWP)	
SELLERSVILLE RD	0080/1341			
(T338)				
	0080/0963		HELLBERG AV	
			(BORO)	
ROSEMORE DR	0080/0751			
(BORO)				
	0080/0500		015"H 00"W MULT METAL	
			LEN=0046 INSTALLED UNKN	
	020580		LINDENFIELD PY	
1 0 00658 0 00 0035+94	020580			
WESTVIEW AV				
(BORO)	0080/0000			
			LENGTH(AH 3211 BK 3623)	
			024"H 00"W MULT METAL	

DIR: E TOTAL LEN: 13.750 MI. DIST: 06-1 SR: 152  
 LEFT MUN: CHALFONT B RIGHT MUN: CHALFONT B

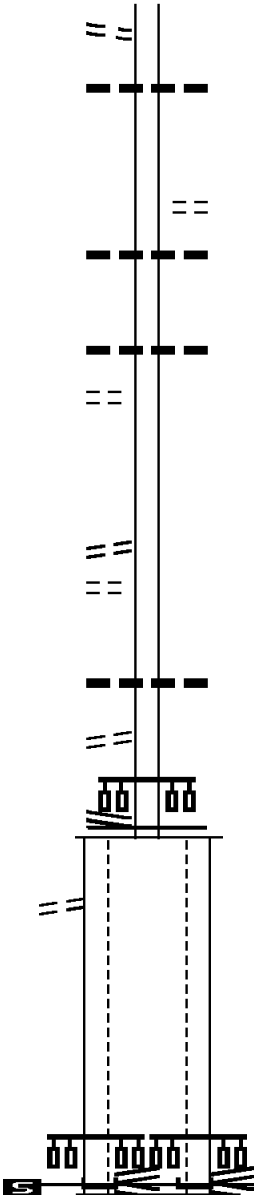
Street Name	Segment ID	Length (FT)	Stationing	Notes
MAPLE AV (BORO)	0070/1464			0070/3084 LEN=0035 INSTALLED UNKN HAMILTON ST 0070/2589 (BORO) CHURCH ST 0070/2197 (BORO) SWARTZ AV 0070/1798 (BORO)
SUNSET AV (SR1006 SEG 0060/3092)	0070/0903	016957 FT		0070/1373 WISLER AV (BORO) PARK AV (SR1006 SEG 0070/0000) 0070/1115 024 "DIA CIRC CONCR 0070/0950 LEN=0036 INSTALLED UNKN 0070/0903 0070/0840 BMSSEN 09/0152/0070/0815 0 0 00000 0 00 0000+00 SOUTHEASTERN PA TRAN RR 0070/0815 BMSBG 09/0152/0070/0815 BARR LN 0070/0500 (BORO) 016957 FT 1 0 00658 0 00 0000+00 BUTLER AV (SR4202 SEG 0044/0000) NC MA IN ST MFC BEGIN = C
BUTLER AV (SR4202 SEG 0030/2790)	0060/0000	016118 FT		0070/0000 LENGTH(AH 3623 BK 0839) 018 "DIA CIRC CONCR 0060/0548 LEN=0030 INSTALLED UNKN 0060/0444 BMSSEN 09/0152/0060/0308 1 0 00373 0 01 0127+28 W. BR. NESHAMINY CREEK 0060/0308 BMSBG 09/0152/0060/0308 018 "DIA CIRC CONCR 0060/0092 LEN=0038 INSTALLED UNKN 016118 FT 0 0 00000 0 00 0000+00 VILLAGE: CHALFONT BORO NC BUTLER AV
NEW JERSEY AV (BORO)	0050/1743			0060/0000 LENGTH(AH 0839 BK 3004) 018 "DIA CIRC CONCR 0050/2940 LEN=0055 INSTALLED UNKN CHALFONT NEW BRITAIN T

DIR: E TOTAL LEN: 13.750 MI. DIST: 06-1 SR: 152  
 LEFT MUN: CHALFONT B RIGHT MUN: CHALFONT B

Stationing	Segment	Length (FT)	Notes
01 0127+28	013114 FT	0050/0000	015 " DIA CAST IRON LEN=0032 INSTALLED UNKN
1 0 00373 0 01	CORNWALL DR (T434)	010880 FT	0050/0000 LENGTH(AH 3004 BK 2234)
0 0 00000 0 00	UPPER STATE RD (T395)	010096 FT	0042/0825 NAOMI LN (T420) MFC BEGIN = B LENGTH(AH 2234 BK 0784)
NEW BRITAIN WARRINGTON T	LENGTH(AH 0784 BK 2006)	0041/0000	1 0 00373 0 01 0097+85 UPPER STATE RD (T395)
BELMONT DR (T548)	0033/1343	0032/1975	NEW BRITAIN WARRINGTON T LENGTH(AH 0784 BK 2006) 024 " DIA CIRC CONCR LEN=0025 INSTALLED UNKN
US 202 PARKWAY (SR0202 SEG 0044/0000)	0033/0728	0032/1364	BELMONT DR (T548) FROM 0202/0044 SH (CONN)
FROM 0202/0034 SH (CONN)	0033/0535	0032/0915	US 202 PARKWAY (SR0202 SEG 0044/0000)
0 0 00000 0 00	008090 FT	0032/0738	0 0 00000 0 00 0000+00 MFC BEGIN = B
LENGTH(AH 2006 BK 1425)	0033/0000	0032/0000	LENGTH(AH 2006 BK 1425)
STUMP RD (T393)	0030/0000	0030/0375	072 "H 00 "W MULT METAL LEN=0042 INSTALLED UNKN LC FROM STUMP RD (CONN)
	006665 FT	0030/0090	1 0 00373 0 01 0066+94 STUMP RD (T393)
		0030/0000	LENGTH(AH 1425 BK 1506)

DIR: E TOTAL LEN: 13.750 MI. DIST: 06-1 SR: 152  
 LEFT MUN: WARRINGTON T RIGHT MUN: WARRINGTON T

LC FROM STUMP RD (CONN)	0024/1384	==	0024/0803	024 "DIA CIRC CONCR LEN=0035 INSTALLED UNKN
	005159 FT		005159 FT	0 0 00000 0 00 0000+00 MILLCREEK RD (T391)
		==	0024/0000	LENGTH(AH 1506 BK 3122)
			0020/2845	024 "DIA CAST IRON LEN=0030 INSTALLED UNKN
			0020/1675	060 "DIA CIRC CONCR LEN=0037 INSTALLED UNKN
MUIRFIELD LN (T623)	0020/1221	==		
1 0 00373 0 01 0017+35	002037 FT		002037 FT	
WOODLAWN AV (T392)	0020/0000	==	0020/0000	LENGTH(AH 3122 BK 1687)
LC FOR WOODLAWN AV (CONN)	0010/1577	==		
			0010/0425	018 "DIA CIRC CONCR LEN=0036 INSTALLED UNKN
TO 2038/0091 SH (CONN)	0010/0170	==		
1 0 00373 0 00 0000+00	000350 FT		000350 FT	NC LIMEKILN PK
COUNTY LINE RD (SR2038 SEG 0090/1100)	0010/0000		0010/0000	MFC BEGIN = B LENGTH(AH 1687 BK 0350)
TO 0152/0245 SH (CONN)	0005/0050	==		
0 0 00000 0 00 0000+00	000000 FT		000000 FT	0 0 00000 0 00 0000+00 LOWER STATE RD (SR3003 SEG 0010/0000)
LOWER STATE RD (SR3003 SEG 0010/0000)				NC COUNTY LINE RD
NC COUNTY LINE RD				
COUNTY LINE RD (SR2038 SEG 0094/0000)				COUNTY LINE RD (SR2038 SEG 0095/0000)
LOWER STATE RD (SR0152 SEG 0245/0565)	INTER-BK			LOWER STATE RD (SR0152 SEG 0244/0565)
MFC BEGIN = B				MFC BEGIN = B
LENGTH(AH 0350 BK 0000)	0005/0000		0004/0000	BK-MONTGOMERY (46) LENGTH(AH 0350 BK 0000)



DIR: E TOTAL LEN: 15.155 MI. DIST: 06-1 SR: 132  
 LEFT MUN: BENSLEM T RIGHT MUN: BENSLEM T

<p>STREET RD                  (SR2007 SEG 0020/0888)                  BMS EN 09/0132/0322/0067                  2 0 09003 0 00 0034+82                  INTERSTATE 95 (NB)                  BMSBG 09/0132/0322/0067                  RAMP EX25 95SB-STREET R                  (SR8003 SEG 0500/0729)                  RAMP STREET RD TO 95SB                  (SR8003 SEG 0250/0000)</p>	<p>080008 FT                  REF-AHD *                  0323/0339                  0323/0319                    0323/0093                    0323/0065                    079669 FT                  LENGTH(AH 0339 BK 2847)                  BMS EN 09/0132/0312/2763                  0 0 00000 0 00 0000+00                  BRISTOL PIKE (NB)                  BMSBG 09/0132/0312/2763                  SIGN: CANTILEVER                  BMSID 09/0132/0313/2618</p>		<p>080016 FT                  REF-AHD *                  0322/0313                  0322/0293                    0322/0067                    0322/0043                  079703 FT                  0322/0000                  0312/2838                    0312/2763                    0312/2488                    0312/2217                  0312/2089                  0312/2070                    0312/1960                  0312/1543                  0312/1165                  0312/0850                  0312/0624</p>	<p>STREET RD                  (SR2007 SEG 0021/0863)                  BMS EN 09/0132/0322/0067                  2 0 09003 0 00 0034+82                  INTERSTATE 95 (NB)                  BMSBG 09/0132/0322/0067                    RAMP EX25 95SB-STREET R                  (SR8003 SEG 0500/0729)                  RAMP STREET RD TO 95SB                  (SR8003 SEG 0250/0000)                    2 0 09003 0 00 0034+82                  LENGTH(AH 0313 BK 2888)                  BMS EN 09/0132/0312/2763                  0 0 00000 0 00 0000+00                  BRISTOL PIKE (NB)                  BMSBG 09/0132/0312/2763                    RAMP RD                  (SR8002 SEG 0260/0594)                    SIGN: CENTER MOUNTD                  BMSID 09/0132/0312/2217                  018 "DIA CIRC CONCR                  LEN=0036 INSTALLED UNKN                  018 "DIA CIRC CONCR                  LEN=0036 INSTALLED UNKN                    RAMP RD                  (SR8002 SEG 0250/0000)                  018 "DIA CIRC CONCR                  LEN=0036 INSTALLED 1976                  FORREST AV                  (T612)                  018 "DIA CIRC CONCR                  LEN=0036 INSTALLED UNKN                  018 "DIA CIRC CONCR                  LEN=0032 INSTALLED 1976                  ESSEX DR                  (TWP )</p>
--	--	--	--	---

DIR: E TOTAL LEN: 15.155 MI. DIST: 06-1 SR: 132  
 LEFT MUN: BENSLEM T RIGHT MUN: BENSLEM T

Stationing	Street Name	Notes	Stationing	Street Name	Notes
0313/0587	HIGH AV (T614)		0312/0588	HIGH AV (T614)	
0313/0288	EDDINGTON AV (T615)		0312/0293	EDDINGTON AV (T615)	
076822 FT			076815 FT		
0313/0000	MARION AV (T616)	1 0 00252 0 00 0028+09	0312/0000	MARION AV (T616)	1 0 00252 0 00 0028+09
0303/3412	LENGTH(AH 2847 BK 3589)	018 "DIA CIRC CONCR	0302/3178	LENGTH(AH 2888 BK 3581)	018 "DIA CIRC CONCR
0303/3200	LEN=0160 INSTALLED UNKN		0302/3120	LEN=0036 INSTALLED UNKN	
0303/3176	TYLER AV (T649)		0302/2725	TYLER AV (T649)	
0303/2719	OLGA AV (T406)		0302/2632	OLGA AV (T406)	
0303/2635	BROOKWOOD DR (T792)		0302/2440	BROOKWOOD DR (T792)	
0303/2428	JUNE AV (T618)		0302/2434	JUNE AV (T618)	
0303/2137	DORIS AV (T643)		0302/2380	018 "DIA CIRC CONCR	LEN=0060 INSTALLED UNKN
0303/1852	PEARL AV (T624)		0302/2200	JUNE AV (T618)	
0303/1109	HULMEVILLE RD (SR0513 SEG 0040/1080)		0302/2140	018 "DIA CIRC CONCR	LEN=0048 INSTALLED UNKN
0303/0629	HULMEVILLE RD (SR0513 SEG 0040/1080)		0302/1852	018 "DIA CIRC CONCR	LEN=0048 INSTALLED UNKN
			0302/1315	DORIS AV (T643)	
			0302/1226	PEARL AV (T624)	
			0302/0735	FROM 0513/0040 SH (CONN)	
				HULMEVILLE RD (SR0513 SEG 0040/1080)	
				HULMEVILLE RD (SR0513 SEG 0040/1080)	
				018 "DIA CIRC CONCR	LEN=0045 INSTALLED UNKN

DIR: E TOTAL LEN: 15.155 MI. DIST: 06-1 SR: 132  
 LEFT MUN: BENSLEM T RIGHT MUN: BENSLEM T

Segment Description	Stationing	Material	Length	Status
018 "DIA CIRC CONCR LEN=0150 INSTALLED UNKN	0303/0300	018 "DIA CIRC CONCR	0302/0414	LEN=0048 INSTALLED UNKN
1 0 00252 0 00 0063+76 073233 FT HANSELL DR (T720)	073234 FT	1 0 00252 0 00 0063+76 HANSELL DR (T720)	0302/0000	LEN=0048 INSTALLED UNKN
LENGTH(AH 3589 BK 2368) ENTR TO BENSLEM PLAZA (PRDR)	0303/0000	LENGTH(AH 3581 BK 2388) ENTR TO BENSLEM PLAZA (PRDR)	0292/2239	LEN=0048 INSTALLED UNKN
ASBURY AV (T605)	0293/1520	ASBURY AV (T605)	0292/2222	LEN=0032 INSTALLED 1976
ATLANTIC AV (T619)	0293/1209	ATLANTIC AV (T619)	0292/1512	LEN=0032 INSTALLED 1976
018 "DIA CIRC METAL LEN=0036 INSTALLED UNKN	0293/0808	018 "DIA CIRC METAL LEN=0032 INSTALLED 1976	0292/1208	LEN=0032 INSTALLED 1976
WINE AV (T407)	0293/0751	WINE AV (T407)	0292/0769	LEN=0200 INSTALLED UNKN
1 0 00252 0 00 0087+45 070865 FT KNIGHTS RD (SR2019 SEG 0020/1732)	070865 FT	1 0 00252 0 00 0087+45 070865 FT KNIGHTS RD (SR2019 SEG 0020/1732)	0292/0758	LEN=0050 INSTALLED UNKN
LENGTH(AH 2368 BK 3479)	0293/0000	LENGTH(AH 2368 BK 3479)	0292/0747	LEN=0050 INSTALLED UNKN
LC FROM KNIGHTS RD (CONN)	0283/3401	FROM 2019/0020 SH (CONN)	0292/0108	LEN=0050 INSTALLED UNKN
018 "DIA CIRC CONCR LEN=0048 INSTALLED UNKN	0283/3212	FROM 2019/0020 SH (CONN)	070846 FT	LEN=0050 INSTALLED UNKN
018 "DIA CIRC CONCR LEN=0048 INSTALLED UNKN	0283/3070	TO 2019/0021 SH (CONN)	0292/0000	LEN=0163 INSTALLED UNKN
018 "DIA CIRC CONCR LEN=0030 INSTALLED UNKN	0283/2609	024 "DIA CIRC CONCR LEN=0040 INSTALLED UNKN	0282/3479	LEN=0163 INSTALLED UNKN
			0282/3366	LEN=0163 INSTALLED UNKN
			0282/2575	LEN=0040 INSTALLED UNKN

DIR: E TOTAL LEN: 15.155 MI. DIST: 06-1 SR: 132  
 LEFT MUN: BENSALAM T RIGHT MUN: BENSALAM T

Left Side Description	Left Side Stationing	Right Side Stationing	Right Side Description
CASTLE DR (T685)	0283/2468	0282/2573	018" DIA CIRC CONCR LEN=0200 INSTALLED UNKN
018" DIA CIRC CONCR LEN=0036 INSTALLED UNKN	0283/2111	0282/2448	CASTLE DR (T685)
SHADY LN (TWP)	0283/1945	0282/1923	SHADY LN (PRDR)
MECHANICSVILLE RD (SR2021 SEG 0020/0000)	0283/1132	0282/1227	FROM 2021/0010 SH (CONN) MECHANICSVILLE RD (SR2021 SEG 0020/0000)
MECHANICSVILLE RD (SR2021 SEG 0020/0000)	0283/1040	0282/1120	MECHANICSVILLE RD (SR2021 SEG 0020/0000)
018" DIA CIRC CONCR LEN=0036 INSTALLED UNKN	0283/0052	067367 FT	1 0 00252 0 00 0122+37
1 0 00252 0 00 0122+37 067386 FT (APRA) COOK DRILLING CO MURRAY AV (T606)	0283/0000	0282/0000	(APRA) COOK DRILLING CO MURRAY AV (T606)
LENGTH(AH 3479 BK 3129)	0273/2745	0272/2716	LENGTH(AH 3479 BK 3129)
030" DIA CIRC CONCR LEN=0040 INSTALLED UNKN	0273/2698	0272/2243	024"H 00"W MULT CONCR LEN=0050 INSTALLED UNKN
LC TO CASINO WY (CONN)	0273/2246	0272/1642	CASINO WY (PRDR)
CASINO WY (PRDR)	0273/1550	0272/1439	TILLMAN DR (T228)
TILLMAN DR (T228)	0273/1465	0272/1384	018" DIA CIRC CONCR LEN=0100 INSTALLED UNKN
LC TO RACETRACK DR (CONN)			RACETRACK DR (PRDR)
RACETRACK DR (PRDR)			018" DIA CIRC CONCR LEN=0300 INSTALLED UNKN
LC FROM RACETRACK DR			



DIR: E TOTAL LEN: 15.155 MI. DIST: 06-1 SR: 132  
 LEFT MUN: BENSALAM T RIGHT MUN: BENSALAM T

Item ID	Description	Length	Material	Status	Notes
(CONN)		0273/1377			
015	"DIA CIRC CONCR	LEN=0040	INSTALLED UNKN	0273/1138	
TILLMAN DR (T228)					
015	"DIA CIRC CONCR	LEN=0040	INSTALLED UNKN	0273/0895	
015	"DIA CIRC CONCR	LEN=0040	INSTALLED UNKN	0273/0885	
018	"DIA CIRC CONCR	LEN=0050	INSTALLED UNKN	0273/0620	
018	"DIA CIRC CONCR	LEN=0050	INSTALLED UNKN	0273/0068	
1 0 00252 0 00	0153+89	064257	FT		
RICHLIEU RD (SR2035 SEG 0010/1504)					
LENGTH(AH 3129 BK 1260)		0273/0000			
018	"DIA CIRC CONCR	LEN=0036	INSTALLED 1976	0263/1160	
018	"DIA CIRC CONCR	LEN=0036	INSTALLED UNKN	0272/0000	
WINDSOR DR (T627)					
018	"DIA CIRC CONCR	LEN=0030	INSTALLED UNKN	0262/0879	
OLD STREET RD (T893)					
018	"DIA CIRC METAL	LEN=0040	INSTALLED UNKN	0262/0820	
LC TO OLD STREET RD (CONN)					
SIGN: CENTER MOUNTD					
BMSID 09/0132/0263/0240		0263/0240			
1 0 00252 0 00	0166+48	062997	FT		
KINGSTON WY (T631)					
LENGTH(AH 1260 BK 2735)		0263/0000			
018	"DIA CIRC CONCR	LEN=0030	INSTALLED UNKN	0262/0717	
SIGN: CANTILEVER					
BMSID 09/0132/0253/2060		0253/2060			
LC TO TURNPIKE RAMP RD (CONN)					
018	"DIA CIRC CONCR	LEN=0036	INSTALLED UNKN	0262/0495	
018	"DIA CIRC CONCR	LEN=0036	INSTALLED UNKN	0262/0490	
1 0 00252 0 00	0166+48	062923	FT		
KINGSTON WY (T631)					
LENGTH(AH 1315 BK 2665)		0262/0000			
018	"DIA CIRC CONCR	LEN=0036	INSTALLED UNKN	0262/0000	
018	"DIA CIRC CONCR	LEN=0036	INSTALLED UNKN	0272/1342	
018	"DIA CIRC CONCR	LEN=0036	INSTALLED UNKN	0272/1338	
018	"DIA CIRC CONCR	LEN=0200	INSTALLED UNKN	0272/1152	
018	"DIA CIRC CONCR	LEN=0036	INSTALLED UNKN	0272/0952	
TILLMAN DR (T228)					
018	"DIA CIRC CONCR	LEN=0036	INSTALLED UNKN	0272/0882	

DIR: E TOTAL LEN: 15.155 MI. DIST: 06-1 SR: 132  
 LEFT MUN: BENSLEM T RIGHT MUN: BENSLEM T

TURNPIKE RAMP RD  
 (TNPK)

0253/1835

SIGN: 3 CHORD TRUSS  
 BMSID 09/0132/0252/1154 0253/1154

RAMP RD  
 (SR8017 SEG 0760/0000) 0253/0932

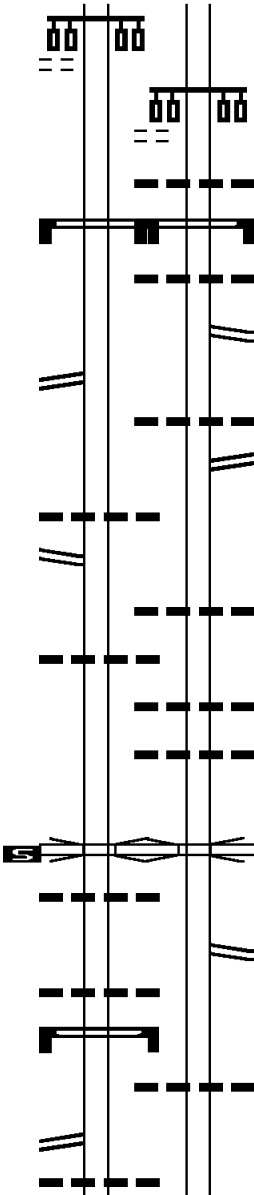
018 "DIA CIRC CONCR  
 LEN=0010 INSTALLED UNKN 0253/0580  
 RAMP RD  
 (SR8017 SEG 0750/0946) 0253/0500

018 "DIA CIRC CONCR  
 LEN=0045 INSTALLED UNKN 0253/0345

1 0 00252 0 00 0193+41 060262 FT  
 LINCOLN HIGHWAY (N  
 OP ID 09/0001/0024/0718  
 LENGTH(AH 2735 BK 2247) 0253/0000  
 018 "DIA CIRC METAL  
 LEN=0040 INSTALLED UNKN 0243/2148

018 "DIA CIRC CONCR  
 LEN=0065 INSTALLED UNKN 0243/1931  
 SIGN: CANTILEVER  
 BMSID 09/0132/0243/1631 0243/1631

RAMP RD  
 (SR8017 SEG 0500/0000) 0243/1553  
 018 "DIA CIRC CONCR  
 LEN=0036 INSTALLED UNKN 0243/1514



0252/1800

0252/1210

0252/1154

0252/0956

0252/0941

0252/0796

0252/0697

0252/0382

0252/0295

0252/0085

0252/0000

0242/1975

0242/1567

TURNPIKE RAMP RD  
 (TNPK)

018 "DIA CIRC CONCR  
 LEN=0034 INSTALLED UNKN  
 SIGN: 3 CHORD TRUSS

BMSID 09/0132/0252/1154  
 018 "DIA CIRC CONCR  
 LEN=0040 INSTALLED UNKN

RAMP RD  
 (SR8017 SEG 0010/0964)

018 "DIA CIRC CONCR  
 LEN=0034 INSTALLED UNKN  
 RAMP RD  
 (SR8017 SEG 0020/0000)

018 "DIA CIRC CONCR  
 LEN=0045 INSTALLED UNKN

018 "DIA CIRC CONCR  
 LEN=0030 INSTALLED 1976  
 018 "DIA CIRC CONCR  
 LEN=0038 INSTALLED UNKN

1 0 00252 0 00 0193+41 060258 FT  
 LINCOLN HIGHWAY (N  
 OP ID 09/0001/0024/0718  
 LENGTH(AH 2665 BK 2267)

RAMP RD  
 (SR8017 SEG 0250/0605)

015 "DIA CIRC CONCR  
 LEN=0030 INSTALLED 1976

DIR: E TOTAL LEN: 15.155 MI. DIST: 06-1 SR: 132  
 LEFT MUN: BENSLEM T RIGHT MUN: BENSLEM T

Segment Description	Stationing	Structure / Notes	Stationing	Structure / Notes
RAMP RD (SR8017 SEG 0510/1203)	0243/1335			
			0242/1017	015 " DIA CIRC CONCR LEN=0028 INSTALLED 1976
			0242/0724	015 " DIA CIRC CONCR LEN=0028 INSTALLED 1976
			0242/0462	015 " DIA CIRC CONCR LEN=0030 INSTALLED 1976
018 " DIA CIRC CONCR LEN=0032 INSTALLED UNKN	0243/0406			
1 0 00252 0 00 0216+04 058015 FT OLD LINCOLN HW (SR2037 SEG 0020/1289)			0242/0106 057991 FT	FROM 2037/0020 SH (CONN) 1 0 00252 0 00 0216+04 OLD LINCOLN HW (SR2037 SEG 0020/1289)
LENGTH(AH 2247 BK 3485)	0243/0000		0242/0000	LENGTH(AH 2267 BK 3453)
FROM 2037/0020 SH (CONN)	0233/3424		0232/3330	018 " DIA CIRC CONCR LEN=0040 INSTALLED UNKN
PA TPK (1-276)			0232/2985	018 " DIA CIRC CONCR LEN=0300 INSTALLED UNKN
OP ID 09/7276/9903/5110	0233/3057		0232/2912	PA TPK (1-276) OP ID 09/7276/9903/5110
018 " DIA CIRC CONCR LEN=0045 INSTALLED UNKN	0233/2862			
			0232/2725	SIGN: CENTER MOUNTD BMSID 09/0132/0232/2725
018 " DIA CIRC CONCR LEN=0045 INSTALLED UNKN	0233/2693			
BMSEN 09/0132/0232/2029	0233/2185		0232/2153	BMSEN 09/0132/0232/2029
1 0 00252 0 00 0250+67 CSX RR				1 0 00252 0 00 0250+67 CSX RR
BMSBG 09/0132/0232/2029	0233/2061		0232/2029	BMSBG 09/0132/0232/2029
(APRA) NESHAMINY INDUST READING AV				(APRA) NESHAMINY INDUST READING AV
(T327)			0232/1695	(T327)
018 " DIA CIRC CONCR LEN=0045 INSTALLED UNKN	0233/1706			
	0233/1596			
018 "H 18"W CON BOX CUL LEN=0045 INSTALLED UNKN	0233/1501		0232/1515	015 " DIA CIRC CONCR LEN=0030 INSTALLED UNKN
			0232/1380	018 " DIA CIRC CONCR LEN=0140 INSTALLED UNKN
			0232/1369	018 " DIA CAST IRON LEN=0206 INSTALLED UNKN
018 " DIA CIRC CONCR				

DIR: E TOTAL LEN: 15.155 MI. DIST: 06-1 SR: 132  
 LEFT MUN: BENSALAM T RIGHT MUN: BENSALAM T

Segment Description	Stationing	Length	Material	Year	Notes
PROSPECT AV (T323)	0233/1147	0232/1150	018" DIA CIRC CONCR	1976	LEN=0030 INSTALLED UNKN
PROSPECT AV (T323)	0233/1127	0232/1149	024" H 30" W CON BOX CUL	1976	LEN=0028 INSTALLED
PROSPECT AV (T323)	0233/1127	0232/1127	018" DIA CIRC CONCR	1976	LEN=0034 INSTALLED
RAIL AV (T319)	0250+67	054530 FT	018" DIA CIRC CONCR	1976	LEN=0040 INSTALLED UNKN
RAIL AV (T319)	0250+67	054538 FT	024" DIA CIRC METAL	1976	LEN=0028 INSTALLED
RAIL AV (T319)	0250+67	054530 FT	018" DIA CIRC CONCR	1976	LEN=0028 INSTALLED
OLD STREET RD (SR2043 SEG 0024/0000)	0223/0799	0222/0761	018" DIA CIRC CONCR	1976	LEN=0028 INSTALLED
OLD STREET RD (SR2043 SEG 0024/0000)	0223/0799	0222/0755	018" DIA CIRC CONCR	1976	LEN=0030 INSTALLED
BENSALAM LOWER SOUTHAMPTON T	0223/0697	0222/0692	018" DIA CIRC CONCR	1976	LEN=0030 INSTALLED
BENSALAM LOWER SOUTHAMPTON T	0223/0697	0222/0616	018" DIA CIRC CONCR	1976	LEN=0028 INSTALLED
BMSBG 09/0132/0222/0428	0223/0563	0222/0605	018" DIA CIRC CONCR	1976	LEN=0048 INSTALLED UNKN
BMSBG 09/0132/0222/0428	0223/0422	0222/0569	018" DIA CIRC CONCR	1976	LEN=0028 INSTALLED
PHILMONT AV (SR2040 SEG 0022/3024)	0223/0000	0212/3312	018" DIA CIRC CONCR	1976	LEN=0028 INSTALLED

DIR: E TOTAL LEN: 15.155 MI. DIST: 06-1 SR: 132  
 LEFT MUN: LOWER SOUTHAMPTON T RIGHT MUN: LOWER SOUTHAMPTON T

018 "H 24" W ELLIP METAL LEN=0018 INSTALLED 1976 0213/3324	---	---		
018 "DIA CIRC CONCR LEN=0030 INSTALLED 1976 0213/3296	---	---		
			0212/2984	018 "DIA CIRC CONCR LEN=0028 INSTALLED 1976
018 "DIA CIRC CONCR LEN=0035 INSTALLED UNKN 0213/2917	---	---		
018 "DIA CIRC CONCR LEN=0035 INSTALLED UNKN 0213/2402	---	---		
			0212/2117	018 "DIA CIRC METAL LEN=0038 INSTALLED UNKN
			0212/2104	018 "DIA CIRC METAL LEN=0038 INSTALLED UNKN
018 "DIA CIRC METAL LEN=0032 INSTALLED 1976 0213/2107	---	---		
			0212/1834	018 "DIA CIRC CONCR LEN=0030 INSTALLED UNKN
			0212/1832	018 "DIA CIRC CONCR LEN=0030 INSTALLED UNKN
OLD STREET RD (T629) 0213/1836	==	==	0212/1810	OLD STREET RD (T629)
018 "DIA CIRC CONCR LEN=0012 INSTALLED 1976 0213/1822	---	---		
			0212/1792	018 "DIA CIRC CONCR LEN=0030 INSTALLED UNKN
ANN DR (T575) 0213/1566			0212/1550	ANN DR (T575)
			0212/1297	018 "DIA CIRC CONCR LEN=0032 INSTALLED 1976
STERNER MILL RD (T347) 0213/1211			0212/1208	STERNER MILL RD (T347)
			0212/0922	018 "DIA CIRC METAL LEN=0030 INSTALLED UNKN
			0212/0914	018 "DIA CIRC METAL LEN=0030 INSTALLED UNKN
018 "DIA CIRC METAL LEN=0032 INSTALLED 1976 0213/0897	---	---		
POQUESSING C STRUCTURE LENGTH 18 FT BMSID 09/0132/0212/0734 0213/0734	>	<	0212/0734	POQUESSING C STRUCTURE LENGTH 18 FT BMSID 09/0132/0212/0734
			0212/0615	018 "DIA CIRC CONCR LEN=0030 INSTALLED UNKN
018 "DIA CIRC METAL LEN=0032 INSTALLED 1976 0213/0597	---	---		
			0212/0454	015 "DIA CIRC CONCR LEN=0030 INSTALLED UNKN
1 0 00252 0 00 0291+05 050321 FT CENTRAL AV (T532)	==	==	050329 FT	1 0 00252 0 00 0291+05 CENTRAL AV (T532)

DIR: E TOTAL LEN: 15.155 MI. DIST: 06-1 SR: 132  
 LEFT MUN: LOWER SOUTHAMPTON T RIGHT MUN: LOWER SOUTHAMPTON T

CENTRAL AV  
(T536)

LENGTH(AH 3342 BK 2634) 0213/0000  
 018 "DIA CIRC CONCR  
 LEN=0035 INSTALLED UNKN 0203/2580

018 "DIA CIRC CONCR  
 LEN=0032 INSTALLED 1976 0203/2204

018 "DIA CIRC CONCR  
 LEN=0045 INSTALLED 1976 0203/1934  
 HARDING AV  
 (T354) 0203/1866

018 "DIA CIRC CONCR  
 LEN=0032 INSTALLED 1976 0203/1639  
 SOUTH HAMPTON VILLAGE  
 (PRDR)  
 BUCKS CROSSING  
 (PRDR) 0203/1465

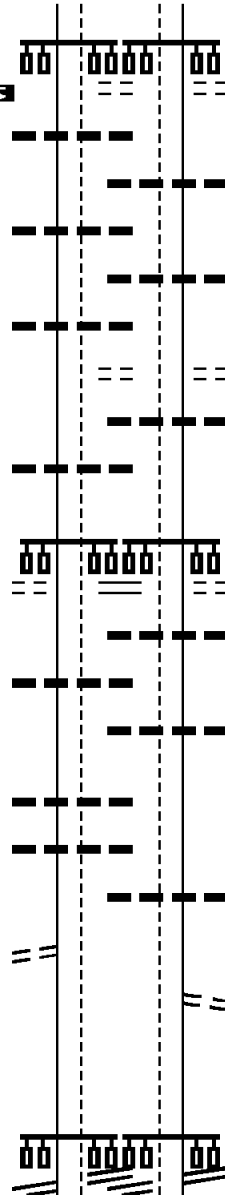
018 "DIA CIRC CONCR  
 LEN=0040 INSTALLED 1976 0203/1379

018 "DIA CIRC METAL  
 LEN=0036 INSTALLED 1976 0203/0444  
 018 "DIA CIRC METAL  
 LEN=0025 INSTALLED 1976 0203/0131

TO 0532/0030 SH  
 (CONN) 0203/0105

1 0 00252 0 00 0319+50 047687 FT  
 BUSTLETON PK  
 (SR0532 SEG 0031/0000)  
 (SR0532 SEG 0030/0000)

BUSTLETON PK  
 (SR0532 SEG 0030/0000)  
 (SR0532 SEG 0031/0000)



CENTRAL AV  
(T536)

0212/0000 LENGTH(AH 3342 BK 2634)

0202/2250 018 "DIA CIRC CONCR  
 LEN=0030 INSTALLED UNKN

0202/2000 018 "DIA CIRC CONCR  
 LEN=0030 INSTALLED UNKN

0202/1867 HARDING AV  
 (T354)  
 0202/1690 018 "DIA CIRC METAL  
 LEN=0030 INSTALLED UNKN

0202/1445 SOUTH HAMPTON VILLAGE  
 (PRDR)  
 BUCKS CROSSING  
 (PRDR)

0202/1430 018 "DIA CIRC METAL  
 LEN=0030 INSTALLED UNKN

0202/1074 018 "DIA CIRC METAL  
 LEN=0030 INSTALLED UNKN

0202/0120 018 "DIA CIRC CONCR  
 LEN=0030 INSTALLED UNKN

0202/0091 FROM 0532/0020 SH  
 (CONN) 047695 FT  
 1 0 00252 0 00 0319+50  
 BUSTLETON PK  
 (SR0532 SEG 0031/0000)  
 (SR0532 SEG 0030/0000)

BUSTLETON PK  
 (SR0532 SEG 0031/0000)  
 (SR0532 SEG 0030/0000)

DIR: E TOTAL LEN: 15.155 MI. DIST: 06-1 SR: 132  
 LEFT MUN: LOWER SOUTHAMPTON T RIGHT MUN: LOWER SOUTHAMPTON T

LENGTH(AH 2634 BK 2545)	0203/0000				0202/0000	LENGTH(AH 2634 BK 2547)
						018 "DIA CIRC CONCR
					0192/2484	LEN=0033 INSTALLED UNKN
					0192/2460	TO 0532/0021 SH (CONN)
FROM 0532/0031 SH (CONN)	0193/2451					
					0192/2218	018 "DIA CIRC METAL
024"H 18"W ELLIP CONCR	0193/2189					LEN=0030 INSTALLED UNKN
LEN=0032 INSTALLED 1976					0192/1924	018 "DIA CIRC CONCR
						LEN=0030 INSTALLED UNKN
024"H 18"W ELLIP CONCR	0193/1887				0192/1844	FAIRVIEW AV (T472)
LEN=0035 INSTALLED 1976	0193/1840					018 "DIA CIRC CONCR
FAIRVIEW AV (T472)					0192/1620	LEN=0030 INSTALLED UNKN
024"H 18"W ELLIP CONCR	0193/1587					
LEN=0032 INSTALLED 1976	0193/1378				0192/1374	HOOVER AV (T502)
HOOVER AV (T502)						024 "DIA CIRC CONCR
					0192/1346	LEN=0030 INSTALLED UNKN
					0192/1336	024 "DIA CIRC CONCR
						LEN=0030 INSTALLED 1976
					0192/1214	018 "DIA CIRC CONCR
018 "DIA CIRC CONCR	0193/1171					LEN=0032 INSTALLED UNKN
LEN=0028 INSTALLED UNKN	0193/0702				0192/0697	LINDBERGH AV (T503)
LINDBERGH AV (T503)						PENNSYLVANIA BL (T608)
PENNSYLVANIA BL (T608)	0193/0172				0192/0171	
	045142 FT				045148 FT	1 0 00252 0 00 0342+70
1 0 00252 0 00 0342+70						(APRA) LWR SOUTHAMPTON
(APRA) LWR SOUTHAMPTON						ROBERTS AV (T565)
ROBERTS AV (T565)	0193/0000				0192/0000	LENGTH(AH 2547 BK 1958)
LENGTH(AH 2545 BK 1953)						018 "DIA CIRC CONCR
					0182/1954	LEN=0034 INSTALLED 1976
015 "DIA CIRC METAL	0183/1915					
LEN=0027 INSTALLED 1976					0182/1544	018 "DIA CIRC CONCR
						LEN=0032 INSTALLED 1976
EASTVIEW AV (T361)	0183/1454				0182/1464	EASTVIEW AV (T361)
						018 "DIA CIRC CONCR

DIR: E TOTAL LEN: 15.155 MI. DIST: 06-1 SR: 132  
 LEFT MUN: LOWER SOUTHAMPTON T RIGHT MUN: LOWER SOUTHAMPTON T

Location / Description	Stationing	Geometry	Stationing	Details
MIDWAY AV (T382)	0183/1168	== ==	0182/1282	LEN=0040 INSTALLED UNKN
WESTVIEW AV (T381)	0183/0933	== ==	0182/1278	018 "DIA CIRC CONCR LEN=0040 INSTALLED 1976
WESTVIEW AV (T381)	0183/0885	== ==	0182/1169	MIDWAY AV (T382)
			0182/0939	WESTVIEW AV (T381)
			0182/0887	WESTVIEW AV (T381)
			0182/0478	024 "DIA CIRC CONCR LEN=0034 INSTALLED 1976
BUCK RD (T317)	0183/0098	00 0000 00	0182/0116	BUCK RD (T317)
1 0 00252 0 00 0361+29 043189 FT	043189 FT	== ==	043190 FT	1 0 00252 0 00 0361+29
CONSOLIDATED RAIL CORPO				CONSOLIDATED RAIL CORPO
OVERPASS IS RR X-ING				OVERPASS IS RR X-ING
LENGTH(AH 1953 BK 3730)	0183/0000	5 5	0182/0000	LENGTH(AH 1958 BK 3721)
				018 "DIA CIRC CONCR
			0172/3501	LEN=0032 INSTALLED 1976
MILL CREEK DR (T627)	0173/3484	00 0000 00	0172/3457	MILL CREEK DR (T627)
LAKESIDE DR (TWP)	0173/3413	00 0000 00	0172/3414	LAKESIDE DR (TWP)
BMSBG 09/0132/0172/3302	0173/3362	00 00000 0 00 0000+00	0172/3322	BMSBG 09/0132/0172/3302
MILL CREEK				MILL CREEK
BMSBG 09/0132/0172/3302	0173/3342		0172/3302	BMSBG 09/0132/0172/3302
LOWER SOUTHAMPTON				
UPPER SOUTHAMPTON T	0173/3272			
STUMP RD (T316)	0173/3249	00 0000 00	0172/3241	STUMP RD (T316)
			0172/3146	LOWER SOUTHAMPTON UPPER SOUTHAMPTON T
018 "DIA CIRC METAL	0173/2146	--- ---		
LEN=0036 INSTALLED 1976				
018 "DIA CIRC CONCR	0173/1850	--- ---		
LEN=0040 INSTALLED UNKN				
			0172/1805	018 "DIA CIRC CONCR LEN=0034 INSTALLED 1976
018 "DIA CIRC CONCR	0173/1548	--- ---		
LEN=0040 INSTALLED UNKN				
TROWBRIDGE DR			0172/1505	018 "DIA CIRC CONCR LEN=0040 INSTALLED UNKN TROWBRIDGE DR



DIR: E TOTAL LEN: 15.155 MI. DIST: 06-1 SR: 132  
 LEFT MUN: UPPER SOUTHAMPTON T RIGHT MUN: UPPER SOUTHAMPTON T

Left Side Details	Left Side ID	Left Side Len	Left Side Mat	Left Side Inst	Right Side ID	Right Side Len	Right Side Mat	Right Side Inst
(T607) HEPPE DR (T621)	0173/1229	==	==	==	0172/1231		(T607) HEPPE DR (T621)	
			---	---	0172/0921		018 "DIA CIRC METAL	LEN=0034 INSTALLED 1976
			---	---	0172/0669		018 "DIA CIRC CONCR	LEN=0034 INSTALLED 1976
			---	---	0172/0421		018 "DIA CIRC CONCR	LEN=0034 INSTALLED 1976
MEADOW RD (TWP)	0173/0301	==	==	==	0172/0296		MEADOW RD (TWP)	
			---	---	0172/0155		048 "DIA CIRC CONCR	LEN=0040 INSTALLED UNKN
1 0 00252 0 00 0399+42 039459 FT					039469 FT		1 0 00252 0 00 0399+42	
GRAVEL HILL RD (T357)							GRAVEL HILL RD (T357)	
LENGTH(AH 3730 BK 2983)	0173/0000	5	---	---	5		LENGTH(AH 3721 BK 2983)	
			---	---	0162/2630		018 "DIA CIRC METAL	LEN=0034 INSTALLED 1976
AMALIE LN (T639)	0163/2140	==	==	==	0162/2146		AMALIE LN (T639)	
018 "DIA CIRC METAL			---	---				
LEN=0040 INSTALLED UNKN	0163/2036							
PICKERING RD (T556)	0163/1770	==	==	==	0162/1774		PICKERING RD (T556)	
SYCAMORE DR (T535)	0163/1594	==	==	==	0162/1586		SYCAMORE DR (T535)	
			---	---	0162/1546		018 "DIA CIRC CONCR	LEN=0030 INSTALLED UNKN
018 "DIA CIRC METAL			---	---				
LEN=0044 INSTALLED 1976	0163/1520							
MARIGOLD AV (T491)	0163/0751	==	==	==	0162/0762		MARIGOLD AV (T491)	
MORNING GLORY DR (T490)	0163/0500	==	==	==	0162/0492		MORNING GLORY DR (T490)	
			---	---	0162/0099		018 "DIA CIRC CONCR	LEN=0032 INSTALLED UNKN
1 0 00252 0 00 0429+15 036476 FT					036486 FT		1 0 00252 0 00 0429+17	
KUTCHER RD (T462)							KUTCHER RD (T462)	
LENGTH(AH 2983 BK 2518)	0163/0000	5	---	---	5		LENGTH(AH 2983 BK 2518)	
			---	---	0152/2500		018 "DIA CIRC CONCR	LEN=0032 INSTALLED UNKN
CENTRAL AV (T366)	0153/2139	==	==	==	0152/2140		CENTRAL AV (T366)	
018 "DIA CIRC CONCR			---	---				
LEN=0035 INSTALLED UNKN	0153/1942							

DIR: E TOTAL LEN: 15.155 MI. DIST: 06-1 SR: 132  
 LEFT MUN: UPPER SOUTHAMPTON T RIGHT MUN: UPPER SOUTHAMPTON T

Segment Description	Stationing	Geometry	Stationing	Segment Description
CUSHMORE RD (T523)	0153/1804	== ==	0152/1940	018 "DIA CIRC CONCR LEN=0030 INSTALLED UNKN CUSHMORE RD
			0152/1808	(T523)
			0152/1720	018 "DIA CIRC CONCR LEN=0088 INSTALLED UNKN JAKOB PL
			0152/1358	(PRDR)
018 "DIA CIRC CONCR LEN=0030 INSTALLED UNKN CHURCHVILLE RD (SR2014 SEG 0010/0000)	0153/1118	----		CHURCHVILLE RD (SR2014 SEG 0010/0000)
KNOWLES AV (T629)	0153/1091		0152/1090	KNOWLES AV (T629)
			0152/0980	LC TO KNOWLES AV (CONN)
			0152/0964	018 "DIA CIRC CONCR LEN=0033 INSTALLED UNKN
			0152/0860	018 "DIA CIRC METAL LEN=0030 INSTALLED UNKN
018 "DIA CIRC CONCR LEN=0030 INSTALLED 1976 PLUM ST (T600)	0153/0842	----		PLUM ST (T600)
	0153/0752	== ==	0152/0750	018 "DIA CIRC CONCR LEN=0032 INSTALLED UNKN
			0152/0530	
018 "DIA CIRC CONCR LEN=0032 INSTALLED 1976 BMSSEN 09/0132/0152/0122 0 0 00000 0 00 0000+00 SOUTHEASTERN PA TRAN RR BMSBG 09/0132/0152/0122	0153/0492	----	0152/0158	BMSSEN 09/0132/0152/0122 0 0 00000 0 00 0000+00 SOUTHEASTERN PA TRAN RR BMSBG 09/0132/0152/0122
	0153/0122	----	0152/0122	018 "DIA CIRC METAL LEN=0050 INSTALLED 1976
			0152/0034	
018 "DIA CIRC CONCR LEN=0024 INSTALLED 1976 1 0 00252 0 00 0454+44 CHERRY LN (T379)	0153/0024	----	033968 FT	1 0 00252 0 00 0454+44 CHERRY LN (T379)
LENGTH(AH 2518 BK 1987)	0153/0000	== ==	0152/0000	LENGTH(AH 2518 BK 1987)
			0142/1809	018 "DIA CIRC CONCR LEN=0032 INSTALLED 1975
015 "DIA CIRC CONCR LEN=0030 INSTALLED 1976 CYBUS WY (T376)	0143/1755	----		CYBUS WY (T376)
	0143/1601	== ==	0142/1607	018 "DIA CIRC CONCR LEN=0032 INSTALLED UNKN
			0142/1509	
018 "DIA CIRC CONCR				

DIR: E TOTAL LEN: 15.155 MI. DIST: 06-1 SR: 132  
 LEFT MUN: UPPER SOUTHAMPTON T RIGHT MUN: UPPER SOUTHAMPTON T

Segment Description	Start Station	End Station	Material	Length	Year	Notes
LEN=0056 INSTALLED	0143/1485	0142/1394	018 "DIA CIRC CONCR	0032	1976	FROM 0232/0030 SH (CONN)
SECOND STREET PK (SR0232 SEG 0030/1145)	0143/1297	0142/1305	018 "DIA CIRC CONCR	0032	INSTALLED UNKN	SECOND STREET PK (SR0232 SEG 0030/1145)
GROVE AV (T638)	0143/0721	0142/0727	018 "DIA CIRC CONCR	0032	INSTALLED UNKN	GROVE AV (T638)
SUMMIT AV (T312)	0143/0696	0142/0698	018 "DIA CIRC CONCR	0032	INSTALLED UNKN	SUMMIT AV (T312)
WILLOW ST (T359)	0143/0516	0142/0518	018 "DIA CIRC CONCR	0032	INSTALLED UNKN	WILLOW ST (T359)
PENNSYLVANIA AV (T369)	0143/0463	0142/0336	018 "DIA CIRC CONCR	0032	INSTALLED UNKN	PENNSYLVANIA AV (T369)
LENGTH(AH 1987 BK 1946)	0143/0340	0142/0089	018 "DIA CIRC CONCR	0032	INSTALLED UNKN	LENGTH(AH 1987 BK 1946)
015 "DIA CIRC CONCR	0143/0033	0142/0077	018 "DIA CIRC CONCR	0032	INSTALLED UNKN	015 "DIA CIRC CONCR
1 0 00252 0 00 0474+32 031971 FT	0143/0000	0142/0000	018 "DIA CIRC CONCR	0032	INSTALLED UNKN	1 0 00252 0 00 0474+32 031971 FT
018 "DIA CIRC CONCR	0133/1352	0132/1426	018 "DIA CIRC CONCR	0034	INSTALLED UNKN	018 "DIA CIRC CONCR
018 "DIA CIRC CONCR	0133/0998	0132/1066	018 "DIA CIRC CONCR	0034	INSTALLED UNKN	018 "DIA CIRC CONCR
018 "DIA CIRC CONCR	0133/0686	0132/0688	018 "DIA CIRC CONCR	0034	INSTALLED UNKN	018 "DIA CIRC CONCR
1 0 00252 0 00 0493+82 030025 FT	0133/0000	0132/0000	018 "DIA CIRC CONCR	0034	INSTALLED UNKN	1 0 00252 0 00 0493+82 030025 FT
WILLOPENN DR (T374)	0123/3420	0122/3396	018 "DIA CIRC CONCR	0034	INSTALLED UNKN	WILLOPENN DR (T374)
048 "DIA CIRC METAL	0123/3420	0122/3396	018 "DIA CIRC CONCR	0034	INSTALLED UNKN	048 "DIA CIRC METAL
LEN=0050 INSTALLED UNKN	0123/3420	0122/3396	018 "DIA CIRC CONCR	0034	INSTALLED UNKN	LEN=0050 INSTALLED UNKN
060 "DIA CIRC METAL	0123/3420	0122/3396	018 "DIA CIRC CONCR	0034	INSTALLED UNKN	060 "DIA CIRC METAL

DIR: E TOTAL LEN: 15.155 MI. DIST: 06-1 SR: 132  
 LEFT MUN: UPPER SOUTHAMPTON T RIGHT MUN: UPPER SOUTHAMPTON T

018 "DIA CIRC CONCR LEN=0038 INSTALLED 1976	0123/3128	---	0122/3150	LEN=0040	INSTALLED UNKN
015 "DIA CIRC CONCR LEN=0030 INSTALLED 1976	0123/2654	---	0122/2660	018 "DIA CIRC CONCR LEN=0020	INSTALLED UNKN
036 "DIA CIRC CONCR LEN=0030 INSTALLED UNKN	0123/2164	---	0122/2095	048 "DIA CIRC CONCR LEN=0030	INSTALLED UNKN
012 "H 12"W CON BOX CUL LEN=0030 INSTALLED 1976	0123/1960	---	0122/1960	018 "DIA CIRC METAL LEN=0026	INSTALLED UNKN
MAPLE AV (SR2016 SEG 0010/0000)	0123/1616		0122/1604	MAPLE AV (SR2016 SEG 0010/0000)	
018 "DIA CIRC CONCR LEN=0035 INSTALLED UNKN	0123/1600	---	0122/1594	024 "DIA CIRC CONCR LEN=0036	INSTALLED UNKN
UPPER SOUTHAMPTON WARMINSTER T	0123/1473	---	0122/1470	018 "DIA CIRC METAL LEN=0010	INSTALLED UNKN
DAVISVILLE RD (T363)	0123/1446		0122/1454	DAVISVILLE RD (T363)	
BMS EN 09/0132/0122/1293	0123/1277	~	0122/1385	UPPER SOUTHAMPTON WARMINSTER T	
0 0 00000 0 00 0000+00			0122/1313	BMS EN 09/0132/0122/1293	
SOUTHAMPTON CREEK				0 0 00000 0 00 0000+00	
BMSBG 09/0132/0122/1293	0123/1257	~	0122/1293	SOUTHAMPTON CREEK	
				BMSBG 09/0132/0122/1293	
			0122/1152	015 "DIA CIRC METAL LEN=0036	INSTALLED 1976
			0122/0904	018 "DIA CIRC METAL LEN=0036	INSTALLED 1976
WALTER RD (T603)	0123/0630	==	0122/0635	WALTER RD (T603)	
			0122/0240	018 "DIA CIRC CONCR LEN=0020	INSTALLED UNKN
1 0 00252 0 00 0528+62	026535 FT		026545 FT	1 0 00252 0 00 0528+62	
LOWELL RD (T568)				LOWELL RD (T568)	
LENGTH(AH 3490 BK 2491)	0123/0000	==	0122/0000	LENGTH(AH 3490 BK 2491)	
			0112/2190	018 "DIA CIRC CONCR LEN=0030	INSTALLED UNKN
024 "DIA CIRC CONCR					

DIR: E TOTAL LEN: 15.155 MI. DIST: 06-1 SR: 132  
 LEFT MUN: WARMINSTER T RIGHT MUN: WARMINSTER T

Segment ID	Material	Year	Stationing	Notes	Stationing	Material	Year	Notes
LEN=0032	INSTALLED	1974	0113/2165					
018 "DIA CIRC CONCR								
LEN=0038	INSTALLED	1976	0113/1859					
018 "DIA CIRC CONCR					0112/1823	018 "DIA CIRC CONCR		
LEN=0038	INSTALLED	1976	0113/1603			LEN=0036	INSTALLED	1976
018 "DIA CIRC CONCR					0112/1595	018 "DIA CIRC CONCR		
LEN=0038	INSTALLED	1974	0113/1349			LEN=0036	INSTALLED	1976
REEVES LN						REEVES LN		
(T506)						(T506)		
CENTENNIAL RD						CENTENNIAL RD		
(T365)						(T365)		
			0113/1090		0112/1084			
					0112/1045	036 "DIA CIRC METAL		
						LEN=0036	INSTALLED	1976
018 "DIA CIRC CONCR					0112/0358	018 "DIA CIRC CONCR		
LEN=0038	INSTALLED	1976	0113/0329			LEN=0036	INSTALLED	UNKN
1 0 00252 0 00 0553+44			024044 FT		024054 FT	1 0 00252 0 00 0553+50		
(APRA) MEDICAL COLLEGE						(APRA) MEDICAL COLLEGE		
SCHOOLHOUSE LN						SCHOOLHOUSE LN		
(T517)						(T517)		
LENGTH(AH 2491 BK 2019)			0113/0000	POI	0112/0000	LENGTH(AH 2491 BK 2019)		
NEWTOWN RD					0102/1355	024 "DIA CIRC CONCR		
(T367)						LEN=0020	INSTALLED	UNKN
NEWTOWN RD			0103/1236		0102/1235	NEWTOWN RD		
(T367)						(T367)		
					0102/0793	NEWTOWN RD		
			0103/0802			(T367)		
018 "DIA CIRC CONCR					0102/0777	018 "DIA CIRC METAL		
LEN=0030	INSTALLED	UNKN	0103/0751			LEN=0036	INSTALLED	1974
018 "DIA CIRC CONCR					0102/0501	015 "DIA CIRC METAL		
LEN=0030	INSTALLED	UNKN	0103/0477			LEN=0034	INSTALLED	1974
018 "DIA CIRC CONCR					0102/0150	018 "DIA CIRC CONCR		
LEN=0082	INSTALLED	1974	0103/0151			LEN=0035	INSTALLED	UNKN
1 0 00252 0 00 0574+30			022025 FT		022035 FT	1 0 00252 0 00 0574+30		
HARDMAN LN						HARDMAN LN		
(T459)						(T459)		
LENGTH(AH 2019 BK 3456)			0103/0000		0102/0000	LENGTH(AH 2019 BK 3466)		

DIR: E TOTAL LEN: 15.155 MI. DIST: 06-1 SR: 132  
 LEFT MUN: WARMINSTER T RIGHT MUN: WARMINSTER T

018 "H 30"W ELLIP METAL LEN=0040 INSTALLED UNKN 0093/3448	---				
018 "DIA CIRC CONCR LEN=0040 INSTALLED UNKN 0093/3312	---				
018 "DIA CIRC METAL LEN=0040 INSTALLED 1974 0093/3284	---				
LC TO JOHNSONVILLE BL (CONN) 0093/3165	==			0092/3186	018"H 00"W MULT CONCR LEN=0036 INSTALLED UNKN
018 "DIA CIRC CONCR LEN=0036 INSTALLED 1974 0093/3148	---				
JOHNSONVILLE BL (TWP) 0093/3058	==	00	0000	00	JOHNSONVILLE BL (TWP) 0092/3060
018 "DIA CIRC CONCR LEN=0030 INSTALLED 1974 0093/2804	---			0092/2866	018 "DIA CIRC CONCR LEN=0034 INSTALLED UNKN
018 "DIA CIRC CONCR LEN=0040 INSTALLED UNKN 0093/2534	---			0092/2586	018 "DIA CIRC CONCR LEN=0036 INSTALLED UNKN
ASHWOOD DR (TWP) 0093/2424	==			0092/2418	ASHWOOD DR (TWP)
BUCKS LANDING (TWP) 0093/2165	==	00	0000	00	BUCKS LANDING (TWP) 0092/2164
018 "DIA CIRC CONCR LEN=0032 INSTALLED 1974 0093/1881	---			0092/1928	018 "DIA CIRC CONCR LEN=0038 INSTALLED UNKN
018 "DIA CIRC CONCR LEN=0040 INSTALLED 1974 0093/1629	---			0092/1732	018 "DIA CIRC CONCR LEN=0034 INSTALLED 1975
TO 0332/0030 SH (CONN) 0093/1388	==				
JACKSONVILLE RD (SR0332 SEG 0030/0000) 0093/1223	==	00	0000	00	018 "DIA CIRC CONCR LEN=0038 INSTALLED UNKN JACKSONVILLE RD (SR0332 SEG 0030/0000) 0092/1316
	==				TO 0332/0020 SH (CONN) 0092/1220
036 "DIA CIRC CONCR LEN=0060 INSTALLED 1974 0093/0992	---			0092/1078	018 "DIA CIRC METAL LEN=0038 INSTALLED UNKN
					018 "DIA CIRC CONCR

DIR: E TOTAL LEN: 15.155 MI. DIST: 06-1 SR: 132  
 LEFT MUN: WARMINSTER T RIGHT MUN: WARMINSTER T

Segment ID	Description	Start Station	End Station	Length	Material	Year	Notes
015	"DIA CIRC CONCR	0093/0730	0092/0836	0032	CONCRETE	1974	INSTALLED
018	"DIA CIRC CONCR	0093/0468	0092/0574	0040	CONCRETE	1974	INSTALLED UNKN
(APRA) WARMINSTER IND. EAGLE BL (PRDR)							
018	"DIA CIRC METAL	0093/0457	0092/0444	0032	METAL	1974	INSTALLED UNKN
(AAR 592668Y)#TRKS 01							
024	"DIA CIRC CONCR	0093/0017	0092/0055	0038	CONCRETE	1974	INSTALLED UNKN
1 0 00252 0 00 0608+17 018569 FT							
PARK AV (T406) LENGTH(AH 3456 BK 2273) LOUIS DR (T616)							
018	"DIA CIRC CONCR	0083/1774	0082/1771	0045	CONCRETE	1972	INSTALLED UNKN
018	"DIA CIRC CONCR	0083/1720	0082/1745	0045	CONCRETE	1972	INSTALLED UNKN
MADISON AV (T369)							
018	"DIA CIRC METAL	0083/1126	0082/1121	0032	METAL	1972	INSTALLED UNKN
018	"DIA CIRC CONCR	0083/1073	0082/1120	0032	CONCRETE	1972	INSTALLED UNKN
CATHERINE ST (T396)							
018	"DIA CIRC CONCR	0083/0513	0082/0550	0032	CONCRETE	1972	INSTALLED UNKN
SUNNEMEADE AV (T394)							
018	"DIA CIRC CONCR	0083/0073	0082/0123	0032	CONCRETE	1972	INSTALLED UNKN
1 0 00252 0 00 0630+85 016296 FT							
MARY ST (T371) LENGTH(AH 2273 BK 2200) MEARNS RD							





EXTRACT DATE: 12/21/2020  
PRINT DATE: 12/23/2020

ROADWAY MANAGEMENT SYSTEM  
SLD COUNTY/SR - ANNUAL PRINT

PAGE NUMBER: 89  
COUNTY: BUCKS

DIR: E TOTAL LEN: 15.155 MI.  
LEFT MUN: WARMINSTER T

DIST: 06-1 SR: 132  
RIGHT MUN: WARMINSTER T

JACK LAFFERTY BL  
(PRDR)  
CENTRAL POINT MALL  
(PRDR)

LENGTH(AH 1534 BK 2034) 0063/0000  
018 "DIA CIRC CONCR  
LEN=0029 INSTALLED 1972 0053/1779

018 "DIA CIR PLASTIC  
LEN=0025 INSTALLED 1972 0053/1534

018 "DIA CIRC CONCR  
LEN=0032 INSTALLED 1972 0053/1294

018 "DIA CIRC CONCR  
LEN=0029 INSTALLED 1972 0053/1004  
015 "DIA CIRC CONCR  
LEN=0029 INSTALLED 1972 0053/0710

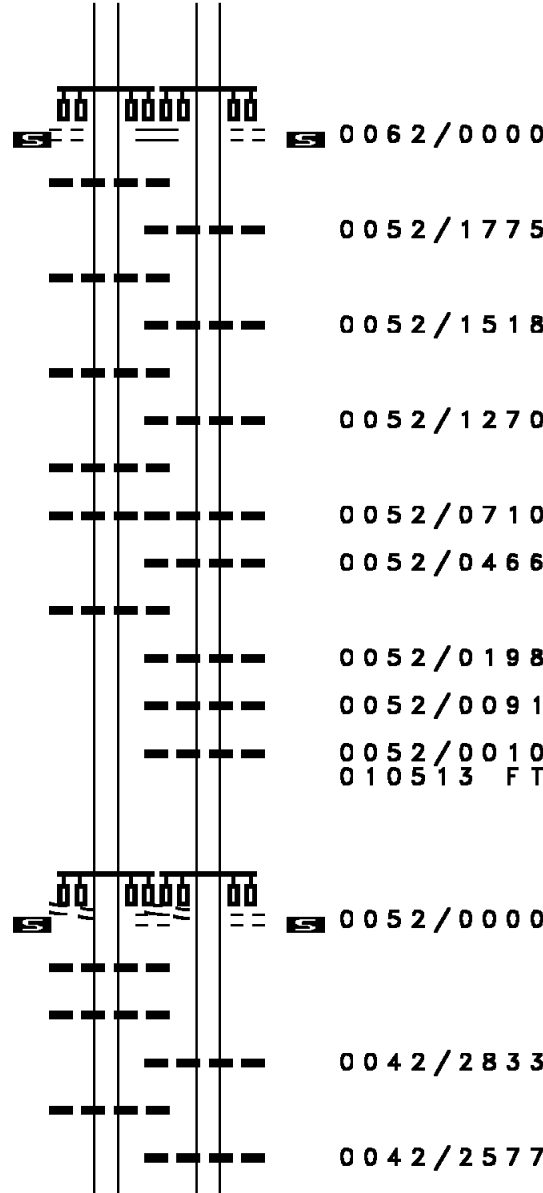
030 "DIA CIRC CONCR  
LEN=0040 INSTALLED 1972 0053/0214

1 0 00252 0 01 0689+50 010528 FT  
NORRISTOWN RD  
(T377)  
WARMINISTER CTR  
(PRDR)

LENGTH(AH 2034 BK 3267) 0053/0000  
018 "DIA CIRC CONCR  
LEN=0036 INSTALLED 1972 0043/3142  
018 "DIA CIRC CONCR  
LEN=0036 INSTALLED 1972 0043/2842

018 "DIA CIRC CONCR  
LEN=0048 INSTALLED UNKN 0043/2585

NORRISTOWN RD



JACK LAFFERTY BL  
(PRDR)  
CENTRAL POINT MALL  
(PRDR)

LENGTH(AH 1504 BK 2050)  
012 "DIA CIRC CONCR  
LEN=0002 INSTALLED UNKN

024 "DIA CIRC CONCR  
LEN=0034 INSTALLED UNKN

036 "DIA CIRC CONCR  
LEN=0045 INSTALLED UNKN

018 "DIA CIRC CONCR  
LEN=0042 INSTALLED UNKN  
018 "DIA CIRC CONCR  
LEN=0010 INSTALLED UNKN

018 "DIA CIRC CONCR  
LEN=0045 INSTALLED 1972  
018 "DIA CIRC CONCR  
LEN=0030 INSTALLED UNKN  
018 "DIA CIRC CONCR  
LEN=0036 INSTALLED UNKN

1 0 00252 0 01 0689+50  
NORRISTOWN RD  
(T377)  
WARMINISTER CTR  
(PRDR)

LENGTH(AH 2050 BK 3267)  
018 "DIA CIRC CONCR  
LEN=0032 INSTALLED UNKN

018 "DIA CIRC CONCR  
LEN=0032 INSTALLED UNKN

NORRISTOWN RD

EXTRACT DATE: 12/21/2020  
PRINT DATE: 12/23/2020

ROADWAY MANAGEMENT SYSTEM  
SLD COUNTY/SR - ANNUAL PRINT

PAGE NUMBER: 88  
COUNTY: BUCKS

DIR: E TOTAL LEN: 15.155 MI.  
LEFT MUN: WARMINSTER T

DIST: 06-1 SR: 132  
RIGHT MUN: WARMINSTER T

(T377) 0043/2505

BR. LITTLE NESHAMINY CR  
STRUCTURE LENGTH 12 FT  
BMSID 09/0132/0042/2111 0043/2198  
018 "DIA CIRC CONCR  
LEN=0036 INSTALLED 1972 0043/1815

018 "DIA CIRC CONCR  
LEN=0036 INSTALLED 1972 0043/1585

018 "DIA CIRC CONCR  
LEN=0036 INSTALLED 1972 0043/1349  
CHRIST'S HOME DR  
(TWP) 0043/1300

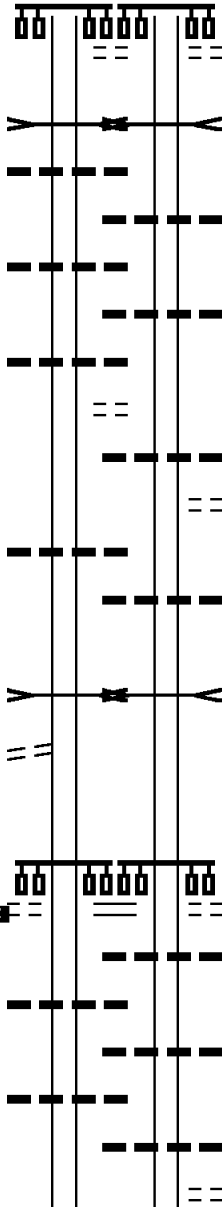
018 "DIA CIRC CONCR  
LEN=0036 INSTALLED 1972 0043/1113

NESHAMINY BR  
STRUCTURE LENGTH 14 FT  
BMSID 09/0132/0042/0446 0043/0404  
LC TO FIVE PONDS DR  
(CONN) 0043/0119  
1 0 00252 0 01 0722+11 007261 FT  
FIVE PONDS DR  
(TWP)  
DELMONT AV  
(T379)

LENGTH(AH 3267 BK 2913) 0043/0000

018 "H 24"W CON BOX CUL  
LEN=0036 INSTALLED 1972 0033/2515

018 "H 24"W CON BOX CUL  
LEN=0032 INSTALLED 1972 0033/2258



(T377) 0042/2509

BR. LITTLE NESHAMINY CR  
STRUCTURE LENGTH 12 FT  
BMSID 09/0132/0042/2111 0042/2111  
018 "DIA CIRC CONCR  
LEN=0035 INSTALLED UNKN

018 "DIA CIRC CONCR  
LEN=0035 INSTALLED UNKN

018 "DIA CIRC CONCR  
LEN=0035 INSTALLED UNKN  
CHRIST'S HOME DR  
(TWP) 0042/1328

018 "DIA CIRC METAL  
LEN=0035 INSTALLED UNKN  
CHRIST'S HOME DR  
(TWP) 0042/1300

018 "DIA CIRC CONCR  
LEN=0032 INSTALLED UNKN

NESHAMINY BR  
STRUCTURE LENGTH 14 FT  
BMSID 09/0132/0042/0446 0042/0446  
007246 FT 1 0 00252 0 01 0722+11  
FIVE PONDS DR  
(TWP)  
DELMONT AV  
(T379)

LENGTH(AH 3267 BK 2913) 0042/0000

018 "DIA CIRC CONCR  
LEN=0039 INSTALLED 1972

018 "DIA CIRC CONCR  
LEN=0039 INSTALLED 1972

018 "DIA CIRC CONCR  
LEN=0039 INSTALLED UNKN  
COOPER DR  
(T540)

DIR: E TOTAL LEN: 15.155 MI. DIST: 06-1 SR: 132  
 LEFT MUN: WARMINSTER T RIGHT MUN: WARMINSTER T

COOPER DR  
 (T540)

LEN=0032 INSTALLED 1972 0033/2035  
 SAINT DAVIDS AV  
 (T463)

024"H 24"W CON BOX CUL  
 LEN=0032 INSTALLED 1972 0033/1787

018 "DIA CIRC CONCR  
 LEN=0020 INSTALLED 1972 0033/1238

018"H 24"W CON BOX CUL  
 LEN=0036 INSTALLED UNKN 0033/0949

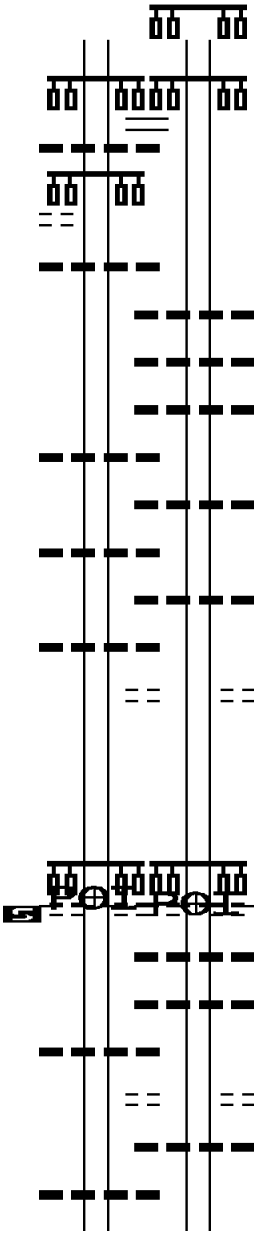
018"H 36"W CON BOX CUL  
 LEN=0036 INSTALLED UNKN 0033/0663  
 HOPWOOD DR  
 (T538) 0033/0659

1 0 00252 0 01 0751+27 004348 FT  
 (APRA) PAUL VALLEY IND.  
 VALLEY RD  
 (T381)

WARMINSTER  
 WARRINGTON T  
 LENGTH(AH 2913 BK 2088) 0033/0000

018 "DIA CIRC CONCR  
 LEN=0030 INSTALLED UNKN 0023/1668  
 COSTNER DR  
 (T382) 0023/1275

018 "DIA CIRC CONCR  
 LEN=0056 INSTALLED 1972 0023/1233



0032/2035

SAINT DAVIDS AV  
 (T463)

0032/1973

0032/1775

018 "DIA CIRC CONCR  
 LEN=0069 INSTALLED 1972

0032/1547

018 "DIA CIRC CONCR  
 LEN=0039 INSTALLED 1972

0032/1263

018 "DIA CIRC CONCR  
 LEN=0039 INSTALLED 1972

0032/0989

018 "DIA CIRC CONCR  
 LEN=0039 INSTALLED UNKN

0032/0693

018 "DIA CIRC METAL  
 LEN=0039 INSTALLED 1972

0032/0656

HOPWOOD DR  
 (T538)

004333 FT

1 0 00252 0 01 0751+27  
 (APRA) PAUL VALLEY IND.  
 VALLEY RD  
 (T381)

0032/0000

WARMINSTER  
 WARRINGTON T  
 LENGTH(AH 2913 BK 2090)

0022/1703

018 "DIA CIRC CONCR  
 LEN=0024 INSTALLED UNKN

0022/1700

018 "DIA CIRC CONCR  
 LEN=0033 INSTALLED UNKN

0022/1272

COSTNER DR  
 (T382)

0022/1250

018 "DIA CIRC CONCR  
 LEN=0026 INSTALLED UNKN

018 "DIA CIRC CONCR

EXTRACT DATE: 12/21/2020  
PRINT DATE: 12/23/2020

ROADWAY MANAGEMENT SYSTEM  
SLD COUNTY/SR - ANNUAL PRINT

PAGE NUMBER: 86  
COUNTY: BUCKS

DIR: E TOTAL LEN: 15.155 MI.  
LEFT MUN: WARRINGTON T

DIST: 06-1 SR: 132  
RIGHT MUN: WARRINGTON T

018 "DIA CIRC METAL  
LEN=0045 INSTALLED UNKN 0023/1015  
BRINKWORTH AV  
(T339)  
BMSSEN 09/0132/0022/0519 0023/0790  
1 0 00252 0 01 0773+65 0023/0683  
LITTLE NESHAMINY CREEK  
BMSBG 09/0132/0022/0519 0023/0513  
1 0 00252 0 01 0773+65 002260 FT  
NESHAMINY AV  
(T335)  
PAUL VALLEY RD  
(T602)

LENGTH(AH 2088 BK 2260) 0023/0000

036 "DIA CIRC METAL  
LEN=0065 INSTALLED UNKN 0013/1635  
VALLEY SQ BL  
(TWP)

BMSSEN 09/0132/0012/1263 0013/1347  
0 0 00000 0 00 0000+00 0013/1276  
BR. LITTLE NESHAMINY CR  
BMSBG 09/0132/0012/1263 0013/1260

018 "DIA CIRC CONCR  
LEN=0057 INSTALLED 1972 0013/0722

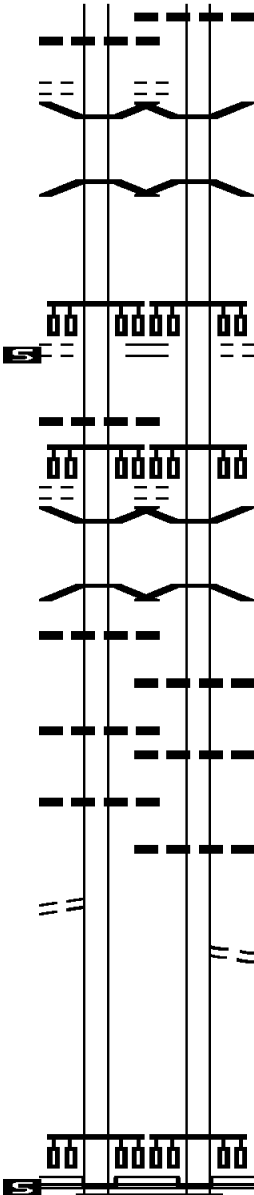
018 "DIA CIRC CONCR  
LEN=0055 INSTALLED 1972 0013/0467

018 "DIA CIRC CONCR  
LEN=0037 INSTALLED 1972 0013/0181

TO 0611/0030 SH  
(CONN) 0013/0105

1 0 00252 0 01 0797+13 000000 FT  
NC STREET RD  
EASTON RD  
(SR0611 SEG 0030/0000)  
(SR0611 SEG 0031/0000)

STREET RD INTER-BK  
(SR3001 SEG 0063/0604)  
MFC BEGIN = B  
LENGTH(AH 2260 BK 0000) 0013/0000



0022/1010 LEN=0026 INSTALLED UNKN

BRINKWORTH AV  
(T339)  
0022/0784  
0022/0689 BMSSEN 09/0132/0022/0519

1 0 00252 0 01 0773+65  
LITTLE NESHAMINY CREEK  
BMSBG 09/0132/0022/0519 0022/0519  
002243 FT 1 0 00252 0 01 0773+65

NESHAMINY AV  
(T335)  
PAUL VALLEY RD  
(T602)

0022/0000 LENGTH(AH 2090 BK 2243)

VALLEY SQ BL  
(TWP)

0012/1333  
0012/1279 BMSSEN 09/0132/0012/1263  
0 0 00000 0 00 0000+00  
BR. LITTLE NESHAMINY CR  
BMSBG 09/0132/0012/1263

018 "DIA CIRC CONCR  
LEN=0032 INSTALLED UNKN

018 "DIA CIRC CONCR  
LEN=0036 INSTALLED UNKN

018 "DIA CIRC CONCR  
LEN=0032 INSTALLED UNKN

FROM 0611/0020 SH  
(CONN)  
0012/0086 1 0 00252 0 01 0797+13  
000000 FT NC STREET RD

EASTON RD  
(SR0611 SEG 0031/0000)  
(SR0611 SEG 0030/0000)

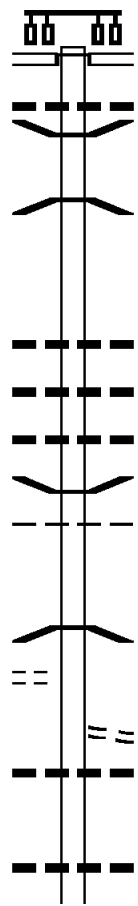
STREET RD INTER-BK  
(SR3001 SEG 0062/0620)  
MFC BEGIN = B  
LENGTH(AH 2243 BK 0000)

DIR: N TOTAL LEN: 12.983 MI. DIST: 06-1 SR: 113  
 LEFT MUN: TINICUM T RIGHT MUN: TINICUM T

068548 FT

068539 FT  
 INTER-AHD

HOLLOW HORN RD  
 (T421)  
 EASTON RD  
 (SR0611 SEG 0340/1502)



0270/3695

015 " DIA CIRC CONCR  
 LEN=0060 INSTALLED UNKN  
 BMSSEN 09/0113/0270/3501  
 0 0 0000 0 00 0000+00  
 BR. TOHICKON

0270/3640  
 0270/3514

0270/3501

BMSBG 09/0113/0270/3501

0270/1725

018 " DIA CIRC METAL  
 LEN=0042 INSTALLED UNKN  
 018 " DIA CIRC METAL  
 LEN=0024 INSTALLED UNKN  
 036 " DIA CIRC CONCR  
 LEN=0032 INSTALLED UNKN

0270/1144

0270/0860

0270/0127

BMSSEN 09/0113/0270/0000  
 TINICUM

0270/0064

064853 FT

064844 FT

BEDMINSTER T  
 1 0 00656 0 00 0483+64  
 TOHICKON CREEK  
 BMSBG 09/0113/0270/0000  
 LENGTH(AH 3695 BK 2444)

0270/0000

DEER RUN RD  
 (T418)

0260/2376

0260/2131

OLDE BEDMINSTER RD  
 (T461)  
 018 " DIA CIRC METAL  
 LEN=0065 INSTALLED UNKN

0260/2060

0260/0980

015 " DIA CAST IRON  
 LEN=0037 INSTALLED UNKN  
 015 " DIA CIRC METAL

DIR: N TOTAL LEN: 12.983 MI. DIST: 06-1 SR: 113  
 LEFT MUN: BEDMINSTER T RIGHT MUN: BEDMINSTER T

Stationing	Length	Material	Notes
0260/0760	LEN=0057	018" DIA CAST IRON	INSTALLED UNKN
0260/0472	LEN=0050	018" DIA CAST IRON	INSTALLED UNKN
0260/0290	LEN=0057	018" DIA CAST IRON	INSTALLED UNKN
0260/0276	OLDE BEDMINSTER RD (T461)		
0260/0027	LEN=0010	018" DIA CIRC CONCR	INSTALLED 2017
062409 FT	062400 FT	1 0 00656 0 00 0508+09	SPRUCE HILL RD (T421)
	5 0260/0000	LENGTH(AH 2444 BK 2550)	
	0250/2270	015" DIA CAST IRON	INSTALLED UNKN
	0250/1906	012" DIA CAST IRON	INSTALLED UNKN
	0250/1355	018" DIA CAST IRON	INSTALLED UNKN
	0250/1153	018" DIA CIRC CONCR	INSTALLED UNKN
ROLLING HILLS RD (T416)	0250/0753		
059859 FT	0250/0100	024" DIA CAST IRON	INSTALLED UNKN
	059850 FT	1 0 00656 0 00 0533+70	ROLLING HILLS RD (T416)
	5 0250/0000	LENGTH(AH 2550 BK 2883)	
HAAS CT (TWP )	0240/2398	015" DIA CAST IRON	INSTALLED UNKN
	0240/1298	036" DIA CIRC CONCR	INSTALLED UNKN
056976 FT	0240/0000	036" DIA CIRC CONCR	INSTALLED UNKN
	0230/1644	1 0 00656 0 00 0562+70	KELLERS CHURCH RD (SR4091 SEG 0070/0000)
	5 0240/0000	LENGTH(AH 2883 BK 1834)	
	0230/0580	018" DIA CAST IRON	INSTALLED UNKN
	0230/0580	018" DIA CAST IRON	INSTALLED UNKN

DIR: N TOTAL LEN: 12.983 MI. DIST: 06-1 SR: 113  
 LEFT MUN: BEDMINSTER T RIGHT MUN: BEDMINSTER T

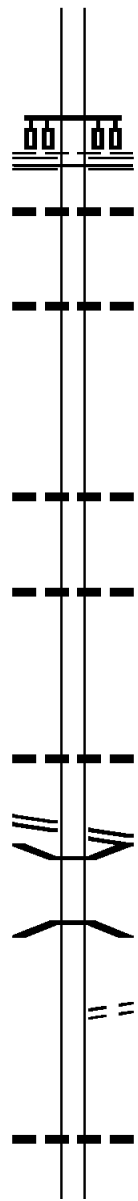
Stationing	Notes	Stationing	Notes
055142 FT		055133 FT	1 0 00656 0 00 0580+50 OLDE BEDMINSTER RD (T461)
		0230/0000	LENGTH(AH 1834 BK 2880)
		0220/1666	OLDE BEDMINSTER RD (T461)
		0220/0930	012 "DIA CIRC METAL LEN=0045 INSTALLED UNKN
052262 FT		052253 FT	1 0 00656 0 00 0609+75 HILL RD (T446)
CENTER SCHOOL RD (T429)	0220/0000	0220/0000	LENGTH(AH 2880 BK 3519)
		0210/3512	024 "DIA CAST IRON LEN=0025 INSTALLED UNKN
		0210/2544	036 "DIA CIRC CONCR LEN=0045 INSTALLED UNKN
FRETZ VALLEY RD (SR1014 SEG 0010/0000)	0210/2532	0210/0700	018 "DIA CIRC METAL LEN=0040 INSTALLED UNKN
		048734 FT	
1 0 00656 0 00 0645+02	048743 FT	0210/0000	LENGTH(AH 3519 BK 1643)
CEDAR LN (T396)	0210/0000	0200/1633	018 "DIA CAST IRON LEN=0042 INSTALLED UNKN
		047091 FT	1 0 00656 0 00 0661+36 CREAMERY RD (T457)
047100 FT		0200/0000	LENGTH(AH 1643 BK 2778)

DIR: N TOTAL LEN: 12.983 MI. DIST: 06-1 SR: 113  
 LEFT MUN: BEDMINSTER T RIGHT MUN: BEDMINSTER T

Segment ID	Start Station	End Station	Length (FT)	Material	Notes
				018" DIA CAST IRON	
				LEN=0038	INSTALLED UNKN
				0190/1160	
				015" DIA CIRC CONCR	
				LEN=0033	INSTALLED UNKN
				0190/0033	
				044313 FT	
1 0 00656 0 00 0689+30	044322 FT			0190/0000	
WOODSIDE RD (T441)				5 0190/0000	LENGTH(AH 2778 BK 2172)
				0180/1614	015" DIA CAST IRON
				LEN=0038	INSTALLED UNKN
				042141 FT	ELEPHANT RD
1 0 00656 0 00 0710+90	042150 FT			5 0180/0000	(SR4003 SEG 0120/1936)
ELEPHANT RD (SR4003 SEG 0120/1936)	0180/0000			LENGTH(AH 2172 BK 3508)	
				0170/2511	018" DIA CIRC METAL
				LEN=0035	INSTALLED UNKN
				0170/2244	018" DIA CIRC METAL
				LEN=0036	INSTALLED UNKN
				0170/1461	018" DIA CAST IRON
				LEN=0040	INSTALLED UNKN
				0170/0762	015" DIA CAST IRON
				LEN=0033	INSTALLED UNKN
				0170/0368	015" DIA CIRC CONCR
				LEN=0033	INSTALLED UNKN
038642 FT	038633 FT			1 0 00656 0 00 0746+01	BUCKS RD
				(T376)	
				5 0170/0000	LENGTH(AH 3508 BK 2407)
				0160/1647	BUCHANAN RD (T487)
				0160/1590	012" DIA CIRC CONCR
				LEN=0036	INSTALLED UNKN
				0160/0817	012" DIA CIRC CONCR
				LEN=0028	INSTALLED UNKN
036235 FT	036226 FT			1 0 00656 0 00 0770+04	
				012" DIA CIRC CONCR	
				LEN=0036	INSTALLED UNKN
					NC BEDMINSTER RD



DIR: N TOTAL LEN: 12.983 MI. DIST: 06-1 SR: 113  
 LEFT MUN: BEDMINSTER T RIGHT MUN: BEDMINSTER T



DUBLIN PK  
 (SR0313 SEG 0222/0000)

MFC BEGIN = D  
 BEDMINSTER  
 HILLTOWN T  
 LENGTH(AH 2407 BK 2721)  
 018 "DIA CIRC METAL  
 LEN=0050 INSTALLED UNKN

0160/0000  
 0140/2679

018 "DIA CIRC METAL  
 LEN=0050 INSTALLED UNKN

0140/1710

033514 FT

033505 FT 1 0 00270 0 01 0366+85  
 018 "DIA CIRC METAL  
 LEN=0040 INSTALLED UNKN  
 LENGTH(AH 2721 BK 3045)

0140/0000

018 "DIA CIRC METAL  
 LEN=0032 INSTALLED UNKN

0130/1849

015 "DIA CIRC METAL  
 LEN=0040 INSTALLED UNKN  
 MINSI TR  
 (SR4019 SEG 0040/1302)  
 LENGTH(AH 3045 BK 3469)  
 BMSSEN 09/0113/0120/3181  
 0 0 00000 0 00 0000+00  
 MORRIS RUN  
 BMSBG 09/0113/0120/3181

0130/0040  
 030460 FT

0130/0000  
 0120/3231

0120/3181

FOREST RD  
 (T364)

0120/2249

024 "DIA CIRC METAL  
 LEN=0035 INSTALLED UNKN

0120/0850

015 "DIA CIRC METAL

1 0 00270 0 01 0397+30 030469 FT  
 MINSI TR  
 (SR4019 SEG 0040/1302) 0130/0000

DIR: N TOTAL LEN: 12.983 MI. DIST: 06-1 SR: 113  
 LEFT MUN: HILLTOWN T RIGHT MUN: HILLTOWN T

BLOOMING GLEN RD  
 (SR4089 SEG 0030/0000) 0120/0000

1 0 00270 0 01 0457+57 024445 FT  
 MOYER RD  
 (T348) 0110/0000

027000 FT

021627 FT

019977 FT

0120/0077	LEN=0030	INSTALLED UNKN
0120/0045	018 " DIA	CIRC METAL
026991 FT	LEN=0045	INSTALLED UNKN
	1 0 00270 0 01	0431+97
	BLOOMING GLEN RD	
	(SR4089 SEG 0030/0000)	
0120/0000	LENGTH(AH 3469	BK 2555)
	018 " DIA	CIRC CONCR
0110/2550	LEN=0030	INSTALLED UNKN
	HAMILTON ST	
	(TWP )	
0110/1749	024 " DIA	CIRC CONCR
0110/1610	LEN=0040	INSTALLED UNKN
	BMS EN 09/0113/0110/0191	
	0 0 0000 0 00 0000+00	
	BR. PLEASANT SPRINGS CR	
	BMSBG 09/0113/0110/0191	
0110/0191		
024436 FT		
0110/0000	LENGTH(AH 2555	BK 2818)
	018 " DIA	CIRC CONCR
0100/2747	LEN=0053	INSTALLED UNKN
	1 0 00270 0 01 0485+74	
	CALLOWHILL RD	
	(SR4017 SEG 0060/0000)	
0100/0000	LENGTH(AH 2818	BK 1650)
	015 " DIA	CIRC CONCR
0090/1610	LEN=0065	INSTALLED UNKN
	1 0 00270 0 01 0502+23	
	TELEGRAPH RD	
	(T365)	
0090/0000	LENGTH(AH 1650	BK 2882)

DIR: N TOTAL LEN: 12.983 MI. DIST: 06-1 SR: 113  
 LEFT MUN: HILLTOWN T RIGHT MUN: HILLTOWN T

DEERFIELD PL  
 (T466)  
 HILLTOWN  
 SILVERDALE B

0080/1784 ==  
 0080/1500 ---

STERLING DR  
 (BORO)

0080/0852 ==

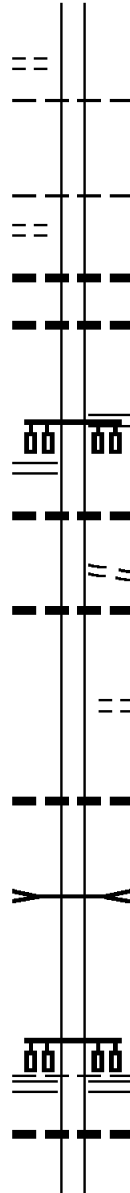
WALNUT ST  
 (SR0152 SEG 0160/0000)

0070/1344

017095 FT

015155 FT

013026 FT



NC SOUDERTON RD  
 HILLTOWN  
 SILVERDALE B

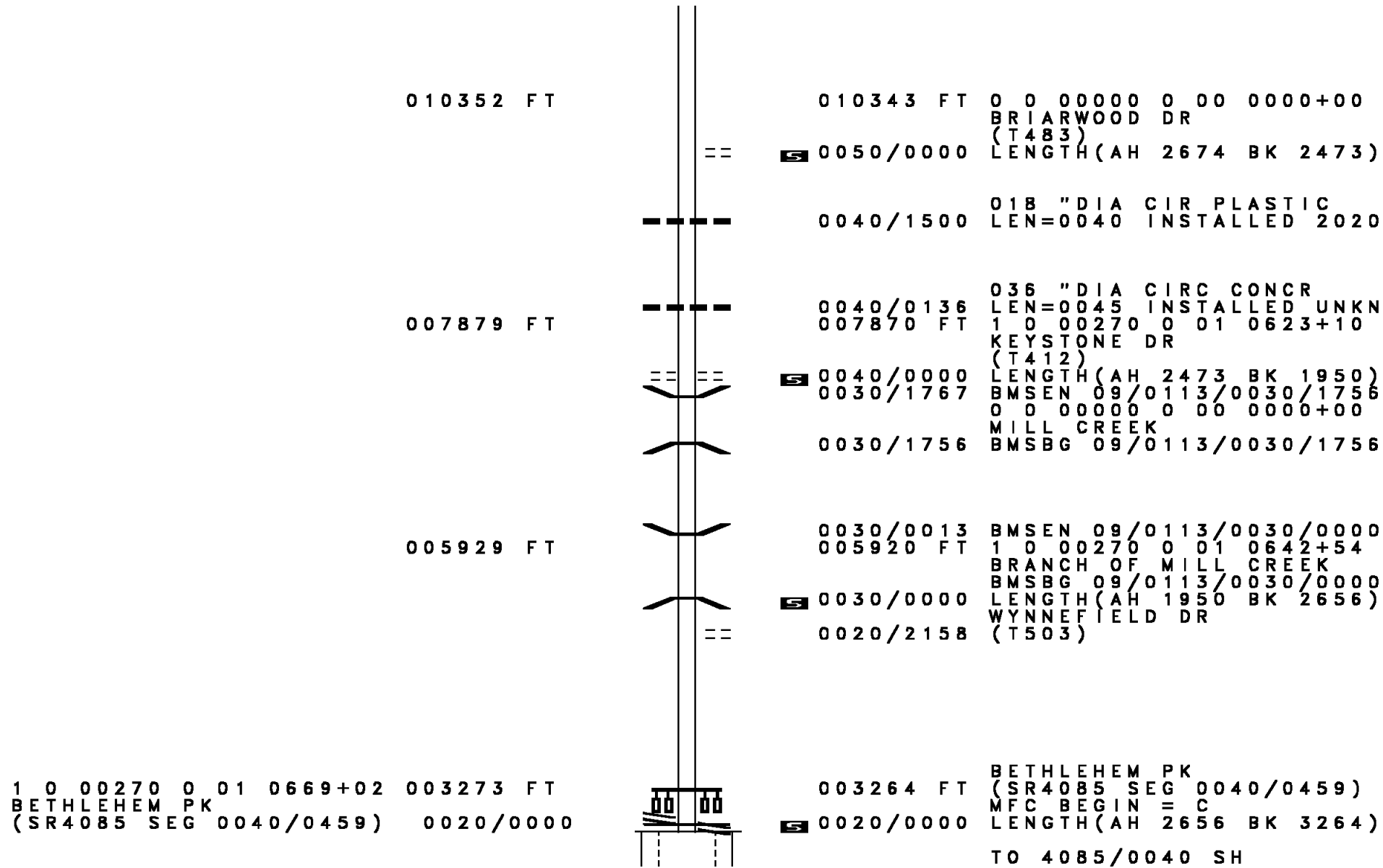
0080/0676 015 "DIA CIRC CONCR  
 LEN=0034 INSTALLED UNKN  
 060"H 48"W BOX CULVRT\*  
 0080/0408 LEN=0045 INSTALLED UNKN  
 017086 FT 1 0 00270 0 01 0530+95  
 BARINGER AV  
 (SR0152 SEG 0152/1876)  
 LENGTH(AH 2882 BK 1940)

0070/1210 018 "DIA CIRC METAL  
 LEN=0030 INSTALLED UNKN  
 GREEN ST  
 (BORO)  
 0070/0992 018 "DIA CIRC CONCR  
 LEN=0036 INSTALLED UNKN  
 015146 FT 1 0 00270 0 01 0550+12  
 LAWDALE AV  
 (BORO)  
 LENGTH(AH 1940 BK 2129)

0060/1085 018 "DIA CIRC CONCR  
 LEN=0080 INSTALLED UNKN  
 PLEASANT SPRINGS CREEK  
 STRUCTURE LENGTH 25 FT  
 0060/0316 BMSID 09/0113/0060/0316  
 013017 FT 1 0 00270 0 01 0571+63  
 NC MA IN ST  
 DIAMOND ST  
 (SR4013 SEG 0060/0000)

SILVERDALE  
 HILLTOWN T  
 LENGTH(AH 2129 BK 2674)  
 0060/0000 018 "DIA CIRC CONCR  
 0050/2558 LEN=0090 INSTALLED UNKN

DIR: N TOTAL LEN: 12.983 MI. DIST: 06-1 SR: 113  
 LEFT MUN: HILLTOWN T RIGHT MUN: HILLTOWN T



010352 FT

010343 FT 0 0 00000 0 00 0000+00  
 BRIARWOOD DR  
 (T483)  
 0050/0000 LENGTH(AH 2674 BK 2473)

0040/1500 018 "DIA CIR PLASTIC  
 LEN=0040 INSTALLED 2020

007879 FT

0040/0136 036 "DIA CIRC CONCR  
 LEN=0045 INSTALLED UNKN  
 007870 FT 1 0 00270 0 01 0623+10  
 KEYSTONE DR  
 (T412)  
 0040/0000 LENGTH(AH 2473 BK 1950)  
 0030/1767 BMSSEN 09/0113/0030/1756  
 0 0 00000 0 00 0000+00  
 MILL CREEK  
 0030/1756 BMSBG 09/0113/0030/1756

005929 FT

0030/0013 BMSSEN 09/0113/0030/0000  
 005920 FT 1 0 00270 0 01 0642+54  
 BRANCH OF MILL CREEK  
 BMSBG 09/0113/0030/0000  
 0030/0000 LENGTH(AH 1950 BK 2656)  
 WYNNEFIELD DR  
 (T503)

1 0 00270 0 01 0669+02 003273 FT  
 BETHLEHEM PK  
 (SR4085 SEG 0040/0459) 0020/0000

003264 FT BETHLEHEM PK  
 (SR4085 SEG 0040/0459)  
 MFC BEGIN = C  
 0020/0000 LENGTH(AH 2656 BK 3264)  
 TO 4085/0040 SH

DIR: N TOTAL LEN: 12.983 MI. DIST: 06-1 SR: 113  
 LEFT MUN: HILLTOWN T RIGHT MUN: HILLTOWN T

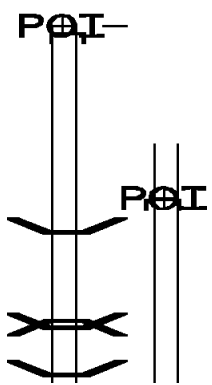
Segment Description	Stationing	Notes	Stationing	Notes
036 "DIA CIRC CONCR LEN=0040 INSTALLED UNKN	0011/2692		0010/3136 (CONN) 036 "DIA CIRC CONCR LEN=0035 INSTALLED UNKN	
018 "DIA CIRC CONCR LEN=0020 INSTALLED UNKN	0011/2533			
LC TO HILLTOWN PLAZA (CONN) HILLTOWN PLAZA (PRDR) SOUDERTON CENTER (PRDR)	0011/2370			HILLTOWN PLAZA (PRDR) SOUDERTON CENTER (PRDR)
LC FROM HILLTOWN PLAZA (CONN)	0011/2290		0010/2290	
LANDIS RD (T440) RAMP E RD (SR8037 SEG 0500/0000) RAMP C RD (SR8037 SEG 0750/0720)	0011/1500		0010/1500	LANDIS RD (T440) RAMP E RD (SR8037 SEG 0500/0000) RAMP C RD (SR8037 SEG 0750/0720)
BMS EN 09/0113/0010/1121 1 0 00270 0 01 0690+58 SELLERSVILLE BYPASS (NB) BMSBG 09/0113/0010/1121	0011/1385 0011/1234		0010/1365 0010/1216	BMS EN 09/0113/0010/1121 1 0 00270 0 01 0690+58 SELLERSVILLE BYPASS (NB) BMSBG 09/0113/0010/1121
RAMP F RD (SR8037 SEG 0250/1035) RAMP D RD (SR8037 SEG 0010/0000)	0011/1139		0010/1121	RAMP F RD (SR8037 SEG 0250/1035) RAMP D RD (SR8037 SEG 0010/0000)
SOUDERTON SQ (PRDR) MALL RD (PRDR)	0011/0997		0010/0990	SOUDERTON SQ (PRDR) MALL RD (PRDR)
	0011/0737		0010/0738	
			0010/0618	018 "DIA CIRC CONCR LEN=0040 INSTALLED UNKN
			0010/0042	018 "DIA CIRC CONCR LEN=0024 INSTALLED UNKN
1 0 00270 0 01 0701+84 000000 FT NC SOUDERTON RD COUNTY LINE RD (SR4027 SEG 0020/0000)			000000 FT NC SOUDERTON RD COUNTY LINE RD (SR4027 SEG 0020/0000)	
MFC BEGIN = B LENGTH(AH 3273 BK 0000)	0011/0000		INTER-BK BROAD ST (SR0113 SEG 0430/1267) MFC BEGIN = B BK-MONTGOMERY (46) LENGTH(AH 3264 BK 0000)	

EXTRACT DATE: 12/21/2020 ROADWAY MANAGEMENT SYSTEM PAGE NUMBER: 76  
 PRINT DATE: 12/23/2020 SLD COUNTY/SR - ANNUAL PRINT COUNTY: BUCKS  
 DIR: N TOTAL LEN: 8.226 MI. DIST: 06-1 SR: 95  
 LEFT MUN: BRISTOL T RIGHT MUN: BRISTOL T

(APRA) DELAWARE RIVER B  
 TURNPIKE RAMP RD TOLL 9 INTER-AHD  
 (TNP) 0401/6190

043435 FT

BMS EN 09/0095/0401/3590 0401/4158  
 0 0 00000 0 00 0000+00  
 BMS EN 09/0095/0401/3387  
 MILL CREEK  
 BMS BG 09/0095/0401/3590 0401/3590  
 0 0 00000 0 00 0000+00  
 BMS EN 09/0095/0401/0900



042119 FT (APRA) DELAWARE RIVER B  
 INTER-AHD TURNPIKE RAMP RD TOLL 9  
 0400/4765 (TNP)

DIR: N TOTAL LEN: 8.226 MI. DIST: 06-1 SR: 95  
 LEFT MUN: BRISTOL T RIGHT MUN: BRISTOL T

Segment Description	Start Station	End Station	Sign/Marker	Notes
NEW RODGERS ROAD (PA 41) BMSBG 09/0095/0401/3387	0401/3387	0400/3570		BMSEN 09/0095/0400/1270
1 0 01000 0 00 0366+20 DURHAM ROAD BMSBG 09/0095/0401/0900	0401/0900	0400/1300	SIGN: CANTILEVER BMSID 09/0095/0400/1300	1 0 01000 0 00 0364+38 NEW RODGERS ROAD BMSBG 09/0095/0400/1270
RAMP RD (SR9205 SEG 0010/1400) SIGN: SHAPE OR TUBE BMSID 09/0095/0401/0190	0401/0190	0401/0600		
1 0 01000 0 00 0366+20 SR 295 SB (SR0295 SEG 0003/0000) LENGTH(AH 6190 BK 3033)	0401/0000	037354 FT		1 0 01000 0 00 0364+38 SR 295 NB (SR0295 SEG 0002/0000)
018 "DIA CIRC CONCR LEN=0092 INSTALLED UNKN	0395/2773	0400/0000		LENGTH(AH 4765 BK 3097)
FORD ROAD OP ID 09/2192/0010/0000	0395/2684	0394/2849		018 "DIA CIRC CONCR LEN=0078 INSTALLED UNKN
MILEPOST 040.00	0395/2616	0394/2796		FORD ROAD OP ID 09/2192/0010/0000
018 "DIA CIRC CONCR LEN=0092 INSTALLED UNKN	0395/2488	0394/2680		MILEPOST 040.00
018 "DIA CIRC CONCR LEN=0092 INSTALLED UNKN	0395/1938	0394/2509		018 "DIA CIRC CONCR LEN=0092 INSTALLED UNKN
SIGN: SHAPE OR TUBE BMSID 09/0095/0395/1687	0395/1687	0394/2196	SIGN: SHAPE OR TUBE BMSID 09/0095/0394/2196	
018 "DIA CIRC CONCR LEN=0092 INSTALLED UNKN	0395/1538	0394/1913		018 "DIA CIRC CONCR LEN=0074 INSTALLED UNKN
RAMP RD (SR8005 SEG 0500/0000)	0395/1500	0394/1513		018 "DIA CIRC CONCR LEN=0074 INSTALLED UNKN







EXTRACT DATE: 12/21/2020  
PRINT DATE: 12/23/2020

ROADWAY MANAGEMENT SYSTEM  
SLD COUNTY/SR - ANNUAL PRINT

PAGE NUMBER: 72  
COUNTY: BUCKS

DIR: N TOTAL LEN: 8.226 MI.  
LEFT MUN: BENSLEM T

DIST: 06-1 SR: 95  
RIGHT MUN: BENSLEM T

1 0 01000 0 00 0268+73 026303 FT  
MILEPOST 038.00  
LENGTH(AH 2561 BK 2677) 0381/0000

018 "DIA CIRC CONCR  
LEN=0100 INSTALLED UNKN 0375/2489  
SIGN: CANTILEVER  
BMSID 09/0095/0375/2424 0375/2424

018 "DIA CIRC CONCR  
LEN=0100 INSTALLED UNKN 0375/1689

084 "DIA CIRC METAL  
LEN=0142 INSTALLED UNKN 0375/1334

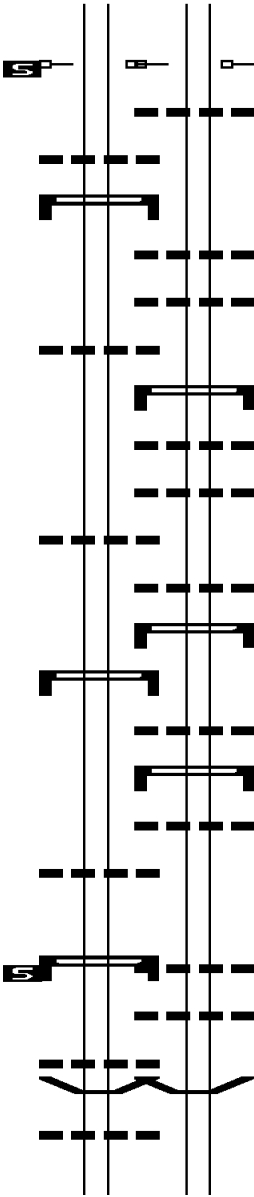
DMS SIGN STRUCTURE  
BMSID 09/0095/0374/1294 0375/1230

018 "DIA CIRC CONCR  
LEN=0102 INSTALLED UNKN 0375/0129

1 0 01000 0 00 0225+71 023626 FT  
SIGN: CANTILEVER  
BMSID 09/0095/0375/0000  
LENGTH(AH 2677 BK 2601) 0375/0000

024 "DIA CIRC CONCR  
LEN=0114 INSTALLED UNKN 0371/2495  
BMSID 09/0095/0371/2312 0371/2457

018 "DIA CIRC CONCR  
LEN=0118 INSTALLED UNKN 0371/2340  
1 0 01000 0 00 0235+48  
MAPLE AVENUE (T454)



026424 FT 1 0 01000 0 00 0260+32  
MILEPOST 038.00  
LENGTH(AH 2354 BK 2643) 0380/0000

0374/2508 018 "DIA CIRC CONCR  
LEN=0096 INSTALLED UNKN

0374/2218 018 "DIA CIRC CONCR  
LEN=0086 INSTALLED UNKN

0374/1926 018 "DIA CIRC CONCR  
LEN=0090 INSTALLED UNKN

0374/1658 SIGN: SHAPE OR TUBE  
BMSID 09/0095/0374/1658

0374/1628 018 "DIA CIRC CONCR  
LEN=0102 INSTALLED UNKN

0374/1408 084 "DIA CIRC METAL  
LEN=0140 INSTALLED UNKN

0374/1308 018 "DIA CIRC CONCR  
LEN=0100 INSTALLED UNKN

0374/1294 DMS SIGN STRUCTURE  
BMSID 09/0095/0374/1294

0374/0708 018 "DIA CIRC CONCR  
LEN=0100 INSTALLED UNKN

0374/0600 SIGN: CANTILEVER  
BMSID 09/0095/0374/0600

0374/0163 018 "DIA CIRC CONCR  
LEN=0110 INSTALLED UNKN

023781 FT 1 0 01000 0 00 0227+37  
024 "DIA CIRC CONCR  
LEN=0116 INSTALLED UNKN

0374/0000 LENGTH(AH 2643 BK 2644)  
024 "DIA CIRC CONCR  
LEN=0116 INSTALLED UNKN

0370/2562 024 "DIA CIRC CONCR  
LEN=0116 INSTALLED UNKN

0370/2408 BMSID 09/0095/0370/2263

1 0 01000 0 00 0235+47  
MAPLE AVENUE (T454)

EXTRACT DATE: 12/21/2020  
PRINT DATE: 12/23/2020

ROADWAY MANAGEMENT SYSTEM  
SLD COUNTY/SR - ANNUAL PRINT

PAGE NUMBER: 71  
COUNTY: BUCKS

DIR: N TOTAL LEN: 8.226 MI.  
LEFT MUN: BENSLEM T

DIST: 06-1 SR: 95  
RIGHT MUN: BENSLEM T

Item ID	Description	Length	Material	Stationing	Notes	Item ID	Description	Length	Material	Stationing	Notes
BMSBG 09/0095/0371/2312	018 "DIA CIRC CONCR	0371/2312	LEN=0180	INSTALLED UNKN		0370/2263	BMSBG 09/0095/0370/2263				
BMSSEN 09/0095/0371/1135	024 "DIA CIRC CONCR	0371/1135	LEN=0136	INSTALLED UNKN		0370/1603	BMSSEN 09/0095/0370/1325				
1 0 01000 0 00 0225+36	BRISTOL PIKE					0370/1365	024 "DIA CIRC CONCR	LEN=0216	INSTALLED UNKN		
BMSBG 09/0095/0371/1135		0371/1135				0370/1325	1 0 01000 0 00 0225+45				
036 "DIA CIRC CONCR		0371/0283				0370/0610	BRISTOL PIKE				
1 0 01000 0 00 0206+66	MILEPOST 037.00	021025 FT				0370/0275	BMSBG 09/0095/0370/1325				
LENGTH(AH 2601 BK 2625)		0371/0000				021137 FT	SIGN: SHAPE OR TUBE				
018 "DIA CIRC CONCR		0365/2529				0364/2562	BMSID 09/0095/0370/0610				
018 "DIA CIRC CONCR		0365/2280				0364/2268	036 "DIA CIRC CONCR	LEN=0130	INSTALLED UNKN		
SIGN: CANTILEVER						0364/1984	1 0 01000 0 00 0208+72				
BMSID 09/0095/0365/2010	024 "DIA CIRC CONCR	0365/1980				0364/1692	MILEPOST 037.00				
018 "DIA CIRC CONCR		0365/1461				0364/1087	LENGTH(AH 2644 BK 2640)				
018 "DIA CIRC CONCR		0365/0516				0364/0787	018 "DIA CIRC CONCR	LEN=0130	INSTALLED UNKN		
						0364/0487	018 "DIA CIRC CONCR	LEN=0122	INSTALLED UNKN		
						0364/0187	024 "DIA CIRC CONCR	LEN=0114	INSTALLED UNKN		
							018 "DIA CIRC CONCR	LEN=0100	INSTALLED UNKN		
							018 "DIA CIRC CONCR	LEN=0100	INSTALLED UNKN		
							018 "DIA CIRC CONCR	LEN=0100	INSTALLED UNKN		
							018 "DIA CIRC CONCR	LEN=0098	INSTALLED UNKN		
							018 "DIA CIRC CONCR	LEN=0102	INSTALLED UNKN		
							018 "DIA CIRC CONCR				

DIR: N TOTAL LEN: 8.226 MI. DIST: 06-1 SR: 95  
 LEFT MUN: BENSLEM T RIGHT MUN: BENSLEM T

Structure Description	Structure ID	Length (FT)	Material	Status	Notes
ST. FRANCIS CREEK	0364/0120	0102	INSTALLED	UNKN	
STRUCTURE LENGTH 22 FT					
BMSID 09/0095/0364/0100	0365/0250				
SIGN: CANTILEVER	0364/0100				
BMSID 09/0095/0365/0060	0365/0060				
1 0 01000 0 00 0179+40	018497 FT	1 0 01000 0 00 0180+57			
LENGTH(AH 2625 BK 2640)	0364/0000	LENGTH(AH 2640 BK 2640)			
	0360/2527	018 "DIA CIRC CONCR			
	0360/2277	LEN=0124 INSTALLED UNKN			
RAMP 95SB STREET RD		018 "DIA CIRC CONCR			
(SR8003 SEG 0500/0000)	0361/2247	LEN=0104 INSTALLED UNKN			
	0360/2178	RAMP STREET RD TO 95NB			
	0360/2024	(SR8003 SEG 0750/0758)			
018 "DIA CIRC CONCR		018 "DIA CIRC CONCR			
LEN=0076 INSTALLED UNKN	0361/2016	LEN=0072 INSTALLED UNKN			
SIGN: 4 CHORD TRUSS	0361/1775				
BMSID 09/0095/0361/1775	0360/1680	018 "DIA CIRC CONCR			
		LEN=0090 INSTALLED UNKN			
018 "DIA CIRC CONCR					
LEN=0088 INSTALLED UNKN	0361/1672				
STREET ROAD (EB)					
OP ID 09/0132/0322/0067	0361/1492	STREET ROAD (EB)			
	0360/1472	OP ID 09/0132/0322/0067			
	0360/1437	018 "DIA CIRC CONCR			
024 "DIA CIRC CONCR		LEN=0090 INSTALLED UNKN			
LEN=0088 INSTALLED UNKN	0361/0974				
	0360/0942	024 "DIA CIRC CONCR			
RAMP STREET RD TO 95SB		LEN=0084 INSTALLED UNKN			
(SR8003 SEG 0250/0645)	0361/0860				
024 "DIA CIRC CONCR					
LEN=0090 INSTALLED UNKN	0361/0689				
	0360/0662	024 "DIA CIRC CONCR			
	0360/0655	LEN=0186 INSTALLED UNKN			
	0360/0372	RAMP 95NB STREET RD			
		(SR8003 SEG 0010/0000)			
		018 "DIA CIRC CONCR			
		LEN=0104 INSTALLED UNKN			
018 "DIA CIRC CONCR					
LEN=0074 INSTALLED UNKN	0361/0364				
	0360/0070	SIGN: CANTILEVER			
	0360/0067	BMSID 09/0095/0360/0070			
		018 "DIA CIRC CONCR			
		LEN=0094 INSTALLED UNKN			

DIR: N TOTAL LEN: 8.226 MI. DIST: 06-1 SR: 95  
 LEFT MUN: BENSLEM T RIGHT MUN: BENSLEM T

Station	Description	Length	Material	Notes
0153+00	015760 FT	0361/0000	024 "DIA CIRC CONCR	INSTALLED UNKN
0154+17	015857 FT	0360/0000	024 "DIA CIRC CONCR	INSTALLED UNKN
0355/2468		0354/2457	024 "DIA CIRC CONCR	INSTALLED UNKN
0355/2238		0354/2227	024 "DIA CIRC CONCR	INSTALLED UNKN
0355/1943		0354/1625	024 "DIA CIRC CONCR	INSTALLED UNKN
0355/1643		0354/1334	018 "DIA CIRC CONCR	INSTALLED UNKN
0355/1064		0354/1047	024 "DIA CIRC CONCR	INSTALLED UNKN
0355/0818		0354/0787	036 "DIA CIRC CONCR	INSTALLED UNKN
0355/0500		0354/0472	018 "DIA CIRC CONCR	INSTALLED UNKN
0125+27	013125 FT	0355/0000	030 "DIA CIRC CONCR	INSTALLED UNKN
0129+27	013214 FT	0354/0000	018 "DIA CIRC CONCR	INSTALLED UNKN
0351/2543		0350/2540	030 "DIA CIRC CONCR	INSTALLED UNKN
0351/2500		0350/2512	030 "DIA CIRC CONCR	INSTALLED UNKN
0351/2198		0350/2132	024 "DIA CIRC CONCR	INSTALLED UNKN

DIR: N TOTAL LEN: 8.226 MI. DIST: 06-1 SR: 95  
 LEFT MUN: BENSLEM T RIGHT MUN: BENSLEM T

LEN=0096	INSTALLED UNKN	0351/1810	---	0350/1787	024 "DIA CIRC CONCR	LEN=0086	INSTALLED UNKN
			---	0350/1774	DMS SIGN STRUCTURE		
			---	0350/1512	BMSID 09/0095/0350/1774		
024 "DIA CIRC CONCR			---		024 "DIA CIRC CONCR	LEN=0086	INSTALLED UNKN
LEN=0134	INSTALLED UNKN	0351/1458	---				
SIGN: CANTILEVER			---				
BMSID 09/0095/0351/1422		0351/1422	---				
018 "DIA CIRC CONCR			---	0350/1237	018 "DIA CIRC CONCR	LEN=0090	INSTALLED UNKN
LEN=0118	INSTALLED UNKN	0351/1218	---				
018 "DIA CIRC CONCR			---	0350/0972	018 "DIA CIRC CONCR	LEN=0100	INSTALLED UNKN
LEN=0106	INSTALLED UNKN	0351/0983	---				
63 WEST WOODHAVEN RD			---	0350/0700	024 "DIA CIRC CONCR	LEN=0096	INSTALLED UNKN
(SR8001 SEG 0520/0000)		0351/0713	---				
024 "DIA CIRC CONCR			---				
LEN=0168	INSTALLED UNKN	0351/0681	---	0350/0529	BMSEN 09/0095/0350/0476		
BMSEN 09/0095/0351/0491		0351/0544	---	0350/0517	RETAINING WALL END		
			---		BMSID 09/0095/0350/0394		
1 0 01000 0 00 0111+43			---		1 0 01000 0 00 0111+42		
STATION AVENUE			---		STATION AVENUE		
BMSBG 09/0095/0351/0491		0351/0491	---	0350/0476	BMSBG 09/0095/0350/0476		
			---	0350/0394	RETAINING WALL BEGIN		
			---		BMSID 09/0095/0350/0394		
018 "DIA CIRC CONCR			---	0350/0364	018 "DIA CIRC CONCR	LEN=0098	INSTALLED UNKN
LEN=0126	INSTALLED UNKN	0351/0338	---				
030 "DIA CIRC CONCR			---				
LEN=0190	INSTALLED UNKN	0351/0153	---				
			---	010574 FT	1 0 01000 0 00 0102+87		
			---		RAMP W		
1 0 01000 0 00 0098+87		010520 FT	---		OP ID 09/8001/0520/0331		
MILEPOST 035.00			---		MILEPOST 035.00		
LENGTH(AH 2605 BK 2677)		0351/0000	---	0350/0000	LENGTH(AH 2640 BK 2643)		
			---		SIGN: 4 CHORD TRUSS		
			---	0344/2553	BMSID 09/0095/0344/2553		
			---		018 "DIA CIRC CONCR	LEN=0086	INSTALLED UNKN
030 "DIA CIRC CONCR			---	0344/2355			
LEN=0128	INSTALLED UNKN	0345/2291	---				
			---		030 "DIA CIRC CONCR		

DIR: N TOTAL LEN: 8.226 MI. DIST: 06-1 SR: 95  
 LEFT MUN: BENSLEM T RIGHT MUN: BENSLEM T

					0344/2060	LEN=0098	INSTALLED	UNKN
					0344/1870	RAMP FROM	WOODHAVEN RD	(SR8001 SEG 0020/3292)
030	"DIA	CIRC	CONCR					
LEN=0114	INSTALLED	UNKN		0345/1602				
SIGN:	CANTILEVER							
BMSID	09/0095/0345/1460	0345/1460						
018	"DIA	CIRC	CONCR		0344/1379	030	"DIA	CIRC
LEN=0124	INSTALLED	UNKN		0345/1298		LEN=0104	INSTALLED	UNKN
RAMP	95SB	WOODHAVEN						
(SR8001	SEG 0500/0000)	0345/1156						
					0344/1060	018	"DIA	CIRC
					0344/0785	LEN=0110	INSTALLED	UNKN
						018	"DIA	CIRC
					0344/0510	LEN=0102	INSTALLED	UNKN
						018	"DIA	CIRC
024	"DIA	CIRC	CONCR			LEN=0106	INSTALLED	UNKN
LEN=0104	INSTALLED	UNKN		0345/0513				
WOODHAVEN	RD (EB)							
OP ID	09/0063/0012/2641	0345/0489			0344/0468	OP ID	09/0063/0012/2641	
						WOODHAVEN	RD (EB)	
					0344/0230	024	"DIA	CIRC
						LEN=0056	INSTALLED	UNKN
					0344/0196	024	"DIA	CIRC
1 0 01000	0 00 0077+83	007843	FT			LEN=0100	INSTALLED	UNKN
LENGTH(AH	2677 BK 2628)	0345/0000			007931	FT		
					0344/0000	1 0 01000	0 00 0077+85	
						LENGTH(AH	2643 BK 2651)	
						018	"DIA	CIRC
RAMP	WOODHAVEN	RD TO	95		0340/2609	LEN=0122	INSTALLED	UNKN
(SR8001	SEG 0250/0763)	0341/2489						
030	"DIA	CIRC	CONCR		0340/2284	030	"DIA	CIRC
LEN=0098	INSTALLED	UNKN		0341/2201		LEN=0114	INSTALLED	UNKN
018	"DIA	CIRC	CONCR					
LEN=0090	INSTALLED	UNKN		0341/2000				
					0340/1984	018	"DIA	CIRC
						LEN=0100	INSTALLED	UNKN
					0340/1728	024	"DIA	CIRC
024	"DIA	CIRC	CONCR			LEN=0106	INSTALLED	UNKN
LEN=0116	INSTALLED	UNKN		0341/1693				
					0340/1552	RAMP	95NB	WOODHAVEN
						(SR8001	SEG 0010/0000)	
					0340/1449	018	"DIA	CIRC
						LEN=0116	INSTALLED	UNKN
						SIGN:	4	CHORD
						TRUSS		

DIR: N TOTAL LEN: 8.226 MI. DIST: 06-1 SR: 95  
 LEFT MUN: BENSLEM T RIGHT MUN: BENSLEM T

Item ID	Description	Length	Material	Status	Stationing	Item ID	Description	Length	Material	Status	Stationing
030	"DIA CIRC CONCR	0098	INSTALLED	UNKN	0341/1177	0340/1270	BMSID 09/0095/0340/1270				
							030 "DIA CIRC CONCR	0136	INSTALLED	UNKN	0340/1254
024	"DIA CIRC CONCR	0100	INSTALLED	UNKN	0341/0667	0340/0884	018 "DIA CIRC CONCR	0104	INSTALLED	UNKN	
							024 "DIA CIRC CONCR	0108	INSTALLED	UNKN	0340/0744
0340/0621	018 "DIA CIRC CONCR	0102	INSTALLED	UNKN		0340/0337	018 "DIA CIRC CONCR	0118	INSTALLED	UNKN	
0340/0062	018 "DIA CIRC CONCR	0100	INSTALLED	UNKN		0340/0062	018 "DIA CIRC CONCR	0100	INSTALLED	UNKN	
005280 FT	1 0 01000 0 00 0049+38 005215 FT					005280 FT	1 0 01000 0 00 0049+38				
0341/0000	MILEPOST 034.00					0341/0000	MILEPOST 034.00				
	LENGTH(AH 2628 BK 2633)						LENGTH(AH 2651 BK 2640)				
SIGN: CANTILEVER						0334/2601	018 "DIA CIRC CONCR	0094	INSTALLED	UNKN	
BMSID 09/0095/0335/2295	0335/2295										
TENNIS AVENUE						0334/2282	024 "DIA CIRC CONCR	0158	INSTALLED	UNKN	
OP ID 09/2191/0010/0000	0335/2205					0334/2208	TENNIS AVENUE				
042 "DIA CIRC CONCR							OP ID 09/2191/0010/0000				
LEN=0098	INSTALLED UNKN	0335/2181				0334/2058	024 "DIA CIRC CONCR	0094	INSTALLED	UNKN	
024 "DIA CIRC CONCR											
LEN=0134	INSTALLED UNKN	0335/1870				0334/1801	018 "DIA CIRC CONCR	0095	INSTALLED	UNKN	
							SIGN: 4 CHORD TRUSS				
						0334/1708	BMSID 09/0095/0334/1708				
024 "DIA CIRC CONCR						0334/1546	024 "DIA CIRC CONCR	0099	INSTALLED	UNKN	
LEN=0102	INSTALLED UNKN	0335/1455									
018 "DIA CIRC CONCR						0334/1276	018 "DIA CIRC CONCR	0096	INSTALLED	UNKN	
LEN=0096	INSTALLED UNKN	0335/1175									
018 "DIA CIRC CONCR											
LEN=0104	INSTALLED UNKN	0335/0625				0334/0451	018 "DIA CIRC CONCR	0100	INSTALLED	UNKN	





DIR: E TOTAL LEN: .545 MI. DIST: 06-1 SR: 63  
 LEFT MUN: BENSLEM T RIGHT MUN: BENSLEM T

BMS EN 09/0063/0012/2641 002811 FT		002877 FT	BMS EN 09/0063/0012/2641
RAMP EX24 95NB-WOODHAVE REF-AHD	*//	REF-AHD	RAMP WOODHAVEN RD TO 95
(SR8001 SEG 0010/1886) 0013/2811		0012/2877	(SR8001 SEG 0020/0000)
0 0 0000 0 00 0000+00			0 0 0000 0 00 0000+00
RAMP B			RAMP B
BMSBG 09/0063/0012/2641 0013/2575		0012/2641	BMSBG 09/0063/0012/2641
		0012/2249	RAMP WOODHAVEN RD TO 95
			(SR8001 SEG 0250/0000)
RAMP EX24 95SB-WOODHAVE		0012/1857	018 "DIA CIRC CONCR
(SR8001 SEG 0500/0821) 0013/2148			LEN=0020 INSTALLED UNKN
018 "H 12"W CON BOX CUL			
LEN=0066 INSTALLED UNKN 0013/1774			
SIGN: 4 CHORD TRUSS			
BMSID 09/0063/0013/1590 0013/1590		0012/1590	OP ID 09/0013/0030/0602
OP ID 09/0013/0030/0602 0013/1537		0012/1541	BRISTOL PIKE (NB)
		0012/1420	OP ID 09/0013/0030/0602
			SIGN: 4 CHORD TRUSS
RAMP RD			BMSID 09/0063/0012/1541
(SR8031 SEG 0510/0000) 0013/1038			018 "DIA CIRC CONCR
018 "DIA CIRC METAL			LEN=0045 INSTALLED UNKN
LEN=0044 INSTALLED UNKN 0013/0979			
SIGN: 2 CHORD TRUSS			RAMP H RD
BMSID 09/0063/0013/0886 0013/0886		0012/1075	(SR8031 SEG 0260/0929)
		0012/0982	SIGN: CANTILEVER
		0012/0782	BMSID 09/0063/0012/0982
		0012/0600	018 "DIA CIRC CONCR
		0012/0490	LEN=0045 INSTALLED UNKN
			RAMP RD
RAMP J RD			(SR8031 SEG 0250/0000)
(SR8031 SEG 0500/1035) 0013/0445			SIGN: 4 CHORD TRUSS
			BMSID 09/0063/0012/0490
			018 "DIA CIRC CONCR
			LEN=0055 INSTALLED UNKN
			018 "DIA CIRC CONCR
			LEN=0060 INSTALLED UNKN
1 0 01029 0 00 0027+49 000000 FT		000000 FT	1 0 01029 0 00 0027+49
WOODHAVEN RD		NC WO	WOODHAVEN RD
(SR0063 SEG 0063/2016) REF-BK	*//	* REF-BK	WOODHAVEN RD
MFC BEGIN = B			(SR0063 SEG 0062/1966)
LENGTH(AH 2811 BK 0000) 0013/0000			MFC BEGIN = B
			BK-PHILADELPHIA (67)
			LENGTH(AH 2877 BK 0000)

DIR: N TOTAL LEN: 40.607 MI. DIST: 06-1 SR: 32  
 LEFT MUN: NOCKAMIXON T RIGHT MUN: NOCKAMIXON T

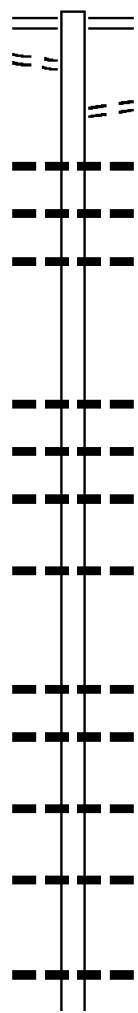
FROM 0611/0500 SH  
 (CONN)

214011 FT  
 0850/2030

211901 FT

209526 FT

207644 FT



214407 FT EASTON RD  
 0850/2110 (SR0611 SEG 0510/0000)

TO 0611/0510 SH  
 (CONN)  
 0850/2020 021 " DIA CIRC CONCR  
 0850/1931 LEN=0024 INSTALLED UNKN  
 018 " DIA CIRC METAL  
 0850/1513 LEN=0027 INSTALLED UNKN  
 036 " DIA CIRC CONCR  
 0850/1153 LEN=0043 INSTALLED UNKN

212297 FT 0 0 00000 0 00 0000+00  
 0850/0000 LENGTH(AH 2110 BK 2375)  
 012 " DIA CIRC CONCR  
 0840/1946 LEN=0036 INSTALLED UNKN  
 012 " DIA CIRC CONCR  
 0840/1736 LEN=0036 INSTALLED UNKN  
 024 " DIA CIRC CONCR  
 0840/1482 LEN=0036 INSTALLED UNKN

018 "H 30 "W ELLIP METAL  
 0840/0754 LEN=0025 INSTALLED UNKN

209922 FT 1 0 00326 0 01 2215+00  
 0840/0000 LENGTH(AH 2375 BK 1882)  
 036 " DIA CAST IRON  
 0830/1882 LEN=0032 INSTALLED UNKN  
 036 " DIA CIRC CONCR  
 0830/1790 LEN=0024 INSTALLED UNKN

015 "H 22 "W ELLIP CONC  
 0830/0990 LEN=0028 INSTALLED UNKN

036 " DIA CIRC CONCR  
 0830/0325 LEN=0026 INSTALLED UNKN  
 208040 FT 0 0 00000 0 00 0000+00  
 0830/0000 LENGTH(AH 1882 BK 2872)  
 018 " DIA CIRC CONCR  
 0820/2872 LEN=0024 INSTALLED UNKN  
 015 " DIA CIRC CONCR

EXTRACT DATE: 12/21/2020  
PRINT DATE: 12/23/2020

ROADWAY MANAGEMENT SYSTEM  
SLD COUNTY/SR - ANNUAL PRINT

PAGE NUMBER: 62  
COUNTY: BUCKS

DIR: N TOTAL LEN: 40.607 MI.  
LEFT MUN: NOCKAMIXON T

DIST: 06-1 SR: 32  
RIGHT MUN: NOCKAMIXON T

---	0820/2493	LEN=0024	INSTALLED	UNKN
---		018 "DIA	CIRC CONCR	
---	0820/2156	LEN=0024	INSTALLED	UNKN
---		018 "DIA	CIRC CONCR	
---	0820/1828	LEN=0040	INSTALLED	UNKN
---		018 "DIA	CIRC CONCR	
---	0820/1650	LEN=0027	INSTALLED	UNKN
---		015 "DIA	CIRC CONCR	
---	0820/0493	LEN=0032	INSTALLED	UNKN
---		NOCKAMIXON		
---	0820/0039	BRIDGETON T		
---	0820/0012	BMSSEN 09/0032/0820/0000		
---	205168 FT	1 0 00326 0 01 2167+46		
---		WILDCAT HOLLOW CREEK		
---	0820/0000	BMSBG 09/0032/0820/0000		
---		LENGTH(AH 2872 BK 1678)		
---	0810/1240	012 "DIA	CIRC CONCR	
---		015 "DIA	CIRC CONCR	
---	0810/0819	LEN=0050	INSTALLED	UNKN
---		015 "DIA	CIRC CONCR	
---	0810/0768	LEN=0050	INSTALLED	UNKN
---		012 "DIA	CIRC CONCR	
---	0810/0400	LEN=0027	INSTALLED	UNKN
---	203490 FT			
---	0810/0000	LENGTH(AH 1678 BK 2426)		
---		036 "DIA	CIRC METAL	
---	0800/2135	LEN=0030	INSTALLED	UNKN
---		012 "DIA	CIRC METAL	
---	0800/2105	LEN=0037	INSTALLED	UNKN
---		018 "DIA	CAST IRON	
---	0800/2000	LEN=0041	INSTALLED	UNKN
---		012 "DIA	CIRC CONCR	
---	0800/1775	LEN=0025	INSTALLED	UNKN
---		015 "DIA	CIRC METAL	
---	0800/1520	LEN=0027	INSTALLED	UNKN
---		018 "DIA	CIRC METAL	
---	0800/1307	LEN=0025	INSTALLED	UNKN
---		012 "DIA	CIRC CONCR	
---	0800/1065	LEN=0025	INSTALLED	UNKN
---		012 "DIA	CIRC CONCR	
---	0800/0835	LEN=0025	INSTALLED	UNKN
---		0800/0019	BMSSEN 09/0032/0800/0000	
---	201064 FT	1 0 00326 0 01 2126+16		
---		FALLS CREEK		
---		BMSBG 09/0032/0800/0000		

204772 FT

1 0 00326 0 01 2150+68 203094 FT  
NARROWS HILL RD  
(SR1019 SEG 0100/2299) 0810/0000

200668 FT

DIR: N TOTAL LEN: 40.607 MI. DIST: 06-1 SR: 32  
 LEFT MUN: BRIDGETON T RIGHT MUN: BRIDGETON T

	0800/0000	LENGTH(AH 2426 BK 3170)
---	0790/3025	012 "DIA CIRC CONCR LEN=0033 INSTALLED UNKN
---	0790/2368	015 "DIA CIR PLASTIC LEN=0027 INSTALLED UNKN
---	0790/1900	015 "DIA CIRC METAL LEN=0027 INSTALLED UNKN
==	0790/1450	UNKNOWN RD (PRDR)
	0790/0020	BMSEN 09/0032/0790/0000
197498 FT	197894 FT	1 0 00326 0 01 2094+38 HIGH FALLS CREEK
	0790/0000	BMSBG 09/0032/0790/0000 LENGTH(AH 3170 BK 3149)
	0780/0225	018 "DIA CIRC METAL LEN=0038 INSTALLED UNKN
194349 FT	0780/0051	BMSEN 09/0032/0780/0000
	194745 FT	1 0 00326 0 01 2062+96 DELAWARE CANAL
	0780/0000	BMSBG 09/0032/0780/0000 LENGTH(AH 3149 BK 3099)
	0770/2891	TRAILS END LN (PRDR)
	0770/2610	018 "DIA CIRC CONCR LEN=0026 INSTALLED UNKN
	0770/1582	018 "DIA CIR PLASTIC LEN=0030 INSTALLED UNKN
	0770/1185	015 "DIA CAST IRON LEN=0036 INSTALLED UNKN
		191646 FT
	0770/0000	LENGTH(AH 3099 BK 3288)
	0760/3270	012 "DIA CIRC METAL LEN=0025 INSTALLED UNKN

1 0 00326 0 01 2031+84 191250 FT  
 BRIDGETON HILL RD  
 (SR1017 SEG 0090/1514) 0770/0000

DIR: N TOTAL LEN: 40.607 MI. DIST: 06-1 SR: 32  
 LEFT MUN: BRIDGETON T RIGHT MUN: BRIDGETON T

Location	Segment ID	Length (FT)	Material	Status
FIREHOUSE LN (T443)	0760/3060		018 " DIA CIR PLASTIC	LEN=0025 INSTALLED UNKN
	0760/2565		018 " DIA CIRC CONCR	LEN=0030 INSTALLED UNKN
BRIDGE LN (T446)	0760/2372		012 " DIA CIRC CONCR	LEN=0030 INSTALLED UNKN
	0760/2302		INTERSTATE BRIDGE RD (GOVT)	
CANAL LN (T447)	0760/2195		015 " DIA CIRC CONCR	LEN=0025 INSTALLED UNKN
	0760/0687		012 " DIA CIRC CONCR	LEN=0040 INSTALLED UNKN
BERM LN (T450)	0760/0000	188358 FT		
	0750/1615		012 " DIA CAST IRON	LEN=0033 INSTALLED UNKN
	0750/0735		018 " DIA CIR PLASTIC	LEN=0025 INSTALLED UNKN
	0750/0460		015 " DIA CAST IRON	LEN=0033 INSTALLED UNKN
	0750/0000	186314 FT		
	0740/2272		015 " DIA CIRC METAL	LEN=0030 INSTALLED UNKN
	0740/1220		012 " DIA CIRC METAL	LEN=0033 INSTALLED UNKN
	0740/0480		BRIDGETON	
LODI HILL RD (T451)	0740/0000	184042 FT		
	0730/1471		TINICUM T	
			LODI CREEK	
			STRUCTURE LENGTH 14 FT	
			BMSID 09/0032/0740/0000	
			LENGTH(AH 2272 BK 1688)	
			015 " DIA CIRC METAL	

DIR: N TOTAL LEN: 40.607 MI. DIST: 06-1 SR: 32  
 LEFT MUN: TINICUM T RIGHT MUN: TINICUM T

Location / Description	Stationing	Length (FT)	Material / Details
	0730/1140	LEN=0035	INSTALLED UNKN
	0730/0550	LEN=0035	015 "DIA CIRC METAL
181958 FT	182354 FT	1 0 00326 0 01 1909+53	INSTALLED UNKN
	0730/0000	LENGTH(AH 1688 BK 3657)	012 "DIA CAST IRON
	0720/3657	LEN=0026	INSTALLED UNKN
RED CLIFF VILLAGE LN (PRDR)	0720/2760	==	
	0720/0115	018 "DIA CIRC METAL	LEN=0042 INSTALLED UNKN
1 0 00326 0 01 1873+19	178301 FT	178697 FT	
JUGTOWN HILL RD (T445)	0720/0000	==	5 LENGTH(AH 3657 BK 3259)
	0700/2869	015 "DIA CIRC METAL	LEN=0029 INSTALLED UNKN
	0700/2668	018 "DIA CIRC METAL	LEN=0032 INSTALLED UNKN
	175438 FT	1 0 00326 0 01 1840+60	
175042 FT	0700/0000	5 LENGTH(AH 3259 BK 2822)	060 "H 00 "W MULT METAL
	0690/2805	LEN=0028	INSTALLED UNKN
	0690/2323	018 "DIA CAST IRON	LEN=0030 INSTALLED UNKN
	0690/1870	018 "DIA CIRC METAL	LEN=0035 INSTALLED UNKN
	0690/0977	018 "DIA CIRC METAL	LEN=0042 INSTALLED UNKN
	0690/0570	015 "DIA CIRC METAL	LEN=0060 INSTALLED UNKN
	0690/0215	BRIDGE RD (TWP )	
	0690/0160	012 "DIA CIRC METAL	LEN=0040 INSTALLED UNKN

DIR: N TOTAL LEN: 40.607 MI. DIST: 06-1 SR: 32  
 LEFT MUN: TINICUM T RIGHT MUN: TINICUM T

Segment ID	Start Station	End Station	Length (FT)	Material / Notes
1 0 00326 0 01 1812+38	172220	172616	396	0690/0000 LENGTH(AH 2822 BK 2589) 012" DIA CIRC METAL
UHLERSTOWN HILL RD (T407)				LEN=0038 INSTALLED UNKN
				0680/2139 010" DIA CAST IRON
				LEN=0030 INSTALLED UNKN
	169631	170027	396	0680/0000 LENGTH(AH 2589 BK 1772) 012" DIA CIRC METAL
				LEN=0035 INSTALLED UNKN
				0670/1772 012" DIA CIRC METAL
				LEN=0037 INSTALLED UNKN
				0670/1414 015" DIA CAST IRON
				LEN=0030 INSTALLED UNKN
	167859	168255	396	0670/0000 LENGTH(AH 1772 BK 2598) 018" DIA CIRC METAL
				LEN=0036 INSTALLED UNKN
				0660/2577 036"H 00"W MULT CONCR
				LEN=0065 INSTALLED UNKN
				0660/2030
	165261	165657	396	0660/0000 LENGTH(AH 2598 BK 2176) 012" DIA CIRC METAL
				LEN=0031 INSTALLED UNKN
				0650/0858 015" DIA CAST IRON
				LEN=0030 INSTALLED UNKN
				0650/0118
				163481 FT
1 0 00326 0 01 1750+49	163085	163481	396	0650/0000 LENGTH(AH 2176 BK 2884)
HEADQUARTERS RD (SR1012 SEG 0100/1482)				



DIR: N TOTAL LEN: 40.607 MI. DIST: 06-1 SR: 32  
 LEFT MUN: TINICUM T RIGHT MUN: TINICUM T

Stationing	Length	Notes	Stationing	Length	Notes
160201 FT			0640/0027		BMSEN 09/0032/0640/0000
			160597 FT		1 0 00326 0 01 1721+34
					TRIB. OF DELAWARE RIVER
			0640/0000		BMSBG 09/0032/0640/0000
					LENGTH(AH 2884 BK 2591)
			0630/1529		BMSEN 09/0032/0630/1484
					1 0 00326 0 01 1710+33
					DELAWARE CANAL
			0630/1484		BMSBG 09/0032/0630/1484
					018 "DIA CIRC METAL
			0630/0855		LEN=0038 INSTALLED UNKN
					015 "DIA CIRC METAL
			0630/0700		LEN=0038 INSTALLED UNKN
					158006 FT
1 0 00326 0 01 1695+62	157610 FT		0630/0000		LENGTH(AH 2591 BK 1792)
TINICUM CREEK RD			0620/1762		BMSEN 09/0032/0620/1593
(T436)					1 0 00326 0 01 1693+52
					TINICUM CREEK
STAGECOACH RD			0620/1593		BMSBG 09/0032/0620/1593
(T423)	0620/1524				024 "DIA CIRC CONCR
			0620/1111		LEN=0033 INSTALLED UNKN
					156214 FT
1 0 00326 0 01 1677+70	155818 FT		0620/0000		LENGTH(AH 1792 BK 2860)
DARK HOLLOW RD			0610/2764		BMSEN 09/0032/0610/2754
(SR1013 SEG 0130/0957)	0620/0000				0 0 00000 0 00 0000+00
					DARK HOLLOW RUN
			0610/2754		BMSBG 09/0032/0610/2754
					018 "DIA CIRC METAL
			0610/1996		LEN=0031 INSTALLED UNKN
					018 "DIA CIRC METAL
			0610/1515		LEN=0025 INSTALLED UNKN
					018 "DIA CIRC METAL
			0610/1451		LEN=0031 INSTALLED UNKN
					018 "DIA CIRC METAL
			0610/1348		LEN=0031 INSTALLED UNKN

Stationing	Structure	Material	Length	Notes
152958 FT				
153354 FT				
0610/0000				
0600/2373				
0600/1970				
0600/1241				
0600/1043				
0600/0565				
0600/0010				
150585 FT				
150981 FT				
0600/0000				
0590/1627				
0590/0670				
0590/0370				
149233 FT				
0590/0000				
148837 FT				
0590/0000				
0580/1824				
0580/1775				
0580/1263				
0580/0737				
0580/0523				
146958 FT				
147354 FT				
0580/0000				
0570/2657				
0570/2323				
0570/1724				

1 0 00326 0 01 1608+02 148837 FT  
 SMITHTOWN RD  
 (T422) 0590/0000

1 0 00326 0 01 1649+40  
 LENGTH(AH 2860 BK 2373)  
 018 " DIA CIRC CONCR  
 LEN=0030 INSTALLED UNKN  
 024 " DIA CIRC CONCR  
 LEN=0032 INSTALLED UNKN  
 015 " DIA CIRC METAL  
 LEN=0025 INSTALLED UNKN  
 015 " DIA CIRC METAL  
 LEN=0030 INSTALLED UNKN  
 018 " DIA CIRC METAL  
 LEN=0032 INSTALLED UNKN  
 BMSID 09/0032/0600/0000  
 1 0 00326 0 01 1625+27  
 RIDGE CREEK  
 BMSBG 09/0032/0600/0000  
 LENGTH(AH 2373 BK 1748)  
 BRIDGE FIVE LN  
 (PRDR)  
 015 " DIA CIRC METAL  
 LEN=0034 INSTALLED UNKN  
 018 " DIA CIRC CONCR  
 LEN=0040 INSTALLED UNKN  
 LENGTH(AH 1748 BK 1879)  
 SMITHTOWN CREEK  
 STRUCTURE LENGTH 16 FT  
 BMSID 09/0032/0580/1824  
 BRIDGE FOUR LN  
 (PRDR)  
 018 " DIA CIRC METAL  
 LEN=0029 INSTALLED UNKN  
 015 " DIA CIRC CONCR  
 LEN=0070 INSTALLED UNKN  
 018 "H 18 "W ELLIP METAL  
 LEN=0031 INSTALLED UNKN  
 1 0 00326 0 01 1588+55  
 LENGTH(AH 1879 BK 2657)  
 018 " DIA CIRC METAL  
 LEN=0032 INSTALLED UNKN  
 BRIDGE THREE LN  
 (PRDR)  
 015 " DIA CIRC METAL  
 LEN=0031 INSTALLED UNKN

DIR: N TOTAL LEN: 40.607 MI. DIST: 06-1 SR: 32  
 LEFT MUN: TINICUM T RIGHT MUN: TINICUM T

144301 FT

0570/1384 018 " DIA CIRC METAL  
 LEN=0034 INSTALLED UNKN  
 036"H 36"W CONC STRUCT  
 0570/1264 LEN=0032 INSTALLED UNKN  
 015 " DIA CIRC METAL  
 0570/1174 LEN=0030 INSTALLED UNKN  
 018 " DIA CIRC METAL  
 0570/0979 LEN=0031 INSTALLED UNKN  
 018 " DIA CIRC METAL  
 0570/0819 LEN=0048 INSTALLED UNKN  
 015 " DIA CIRC CONCR  
 0570/0629 LEN=0038 INSTALLED UNKN

144697 FT 1 0 00326 0 01 1561+98  
 5 0570/0000 LENGTH(AH 2657 BK 2376)

0560/2271 018 " DIA CIRC CONCR  
 LEN=0031 INSTALLED UNKN  
 036"H 60"W ELLIP CONC  
 0560/2213 LEN=0031 INSTALLED UNKN  
 024 " DIA CIRC CONCR  
 0560/1918 LEN=0032 INSTALLED UNKN  
 024 " DIA CIRC CONCR  
 0560/1495 LEN=0031 INSTALLED UNKN  
 024 " DIA CIRC CONCR  
 0560/1158 LEN=0033 INSTALLED UNKN  
 024 " DIA CIRC CONCR  
 0560/0740 LEN=0031 INSTALLED UNKN

141925 FT

0560/0083 024 " DIA CIRC CONCR  
 LEN=0030 INSTALLED UNKN  
 142321 FT 1 0 00326 0 01 1537+27  
 5 0560/0000 LENGTH(AH 2376 BK 2782)

0550/2693 030 " DIA CIRC METAL  
 LEN=0040 INSTALLED UNKN  
 015 " DIA CIRC METAL  
 0550/2687 LEN=0030 INSTALLED UNKN  
 015 " DIA CIRC CONCR  
 0550/2395 LEN=0030 INSTALLED UNKN  
 018 " DIA CIRC CONCR  
 0550/2230 LEN=0030 INSTALLED UNKN  
 015 " DIA CIRC CONCR  
 0550/2155 LEN=0031 INSTALLED UNKN  
 036"H 24"W CONC STRUCT  
 0550/1975 LEN=0030 INSTALLED UNKN  
 015 " DIA CIRC CONCR  
 0550/1715 LEN=0035 INSTALLED UNKN  
 018 " DIA CIRC METAL  
 0550/1365 LEN=0031 INSTALLED UNKN  
 018 " DIA CIRC METAL  
 0550/1020 LEN=0030 INSTALLED UNKN

DIR: N TOTAL LEN: 40.607 MI. DIST: 06-1 SR: 32  
 LEFT MUN: TINICUM T RIGHT MUN: TINICUM T

Stationing	Structure	Material	Length	Status
0550/0933	BRIDGE TWO LN	(PRDR)		
0550/0821	018" DIA CIRC PLASTIC		LEN=0030	INSTALLED 2016
139143 FT				
139539 FT	1 0 00326 0 01 1509+86			
0550/0000	LENGTH(AH 2782 BK 2525)			
0540/2471	018" DIA CIRC METAL		LEN=0028	INSTALLED UNKN
0540/1740	018" DIA CIRC METAL		LEN=0030	INSTALLED UNKN
0540/1308	015" DIA CIRC CONCR		LEN=0030	INSTALLED UNKN
0540/1076	015" DIA CIRC CONCR		LEN=0031	INSTALLED UNKN
136618 FT				
0540/0464	BRIDGE ONE LN	(PRDR)		
137014 FT	1 0 00326 0 01 1485+09			
0540/0000	LENGTH(AH 2525 BK 2141)			
0530/2141	018" DIA CIRC METAL		LEN=0027	INSTALLED UNKN
0530/1400	018" DIA CIRC CONCR		LEN=0040	INSTALLED UNKN
134873 FT				
0530/0000	LENGTH(AH 2141 BK 2201)			
0520/1835	BYRAM RD	(SR1006 SEG 0290/0000)		
0520/1830	024" DIA CIRC CONCR		LEN=0024	INSTALLED UNKN
0520/1828	024" DIA CIRC CONCR		LEN=0010	INSTALLED UNKN
0520/1707	BMSSEN 09/0032/0520/1645	TINICUM		
0520/1645	PLUMSTEAD T	1 0 00326 0 01 1442+62		
	TOHICKON CREEK			
	BMSBG 09/0032/0520/1645			
0520/1580	018" DIA CIRC CONCR		LEN=0042	INSTALLED UNKN

1 0 00326 0 01 1464+02 134477 FT  
 CAFFERTY RD  
 (T440) 0530/0000

FROM 1010/0140 SH  
 (CONN)  
 POINT PLEASANT PK  
 (SR1006 SEG 0280/2742) 0520/1580

DIR: N TOTAL LEN: 40.607 MI. DIST: 06-1 SR: 32  
 LEFT MUN: PLUMSTEAD T RIGHT MUN: PLUMSTEAD T

FERRY RD  
(T405)

0520/1298

OLD FERRY RD  
(T423)

0520/0050  
132276 FT

129701 FT

127185 FT

0520/1400	018 " DIA CIRC CONCR LEN=0040	INSTALLED UNKN
0520/0265	030 " DIA CIRC METAL LEN=0023	INSTALLED UNKN
0520/0031 132672 FT	BMSID 09/0032/0520/0000 1 0 00326 0 01 1442+62 HICKORY RUN BMSBG 09/0032/0520/0000	LENGTH(AH 2201 BK 2575)
0520/0000	015 " DIA CIR PLASTIC LEN=0030	INSTALLED 2006
0510/1886	018 " DIA CIRC METAL LEN=0035	INSTALLED UNKN
0510/1735	015 " DIA CIRC METAL LEN=0035	INSTALLED UNKN
0510/0000	1 0 00326 0 01 1416+71 TRIB. OF DELAWARE RIVER STRUCTURE LENGTH 17 FT BMSID 09/0032/0510/0000	LENGTH(AH 2575 BK 2516) RETAINING WALL END
0500/2516	BMSID 09/0032/0500/0010 018 " DIA CIRC METAL	
0500/2160	LEN=0035	INSTALLED UNKN
0500/1945	015 " DIA CIRC CONCR LEN=0031	INSTALLED UNKN
0500/1300	012 " DIA CIRC METAL LEN=0026	INSTALLED UNKN
0500/1215	018 " DIA CIRC METAL LEN=0035	INSTALLED UNKN
0500/1115	012 " DIA CIRC METAL LEN=0034	INSTALLED UNKN
0500/0010 127581 FT	BMSID 09/0032/0500/0000 1 0 00326 0 01 1392+65 TRIB. TO DELAWARE RIVER BMSBG 09/0032/0500/0000	RETAINING WALL BEGIN

EXTRACT DATE: 12/21/2020  
PRINT DATE: 12/23/2020

ROADWAY MANAGEMENT SYSTEM  
SLD COUNTY/SR - ANNUAL PRINT

PAGE NUMBER: 52  
COUNTY: BUCKS

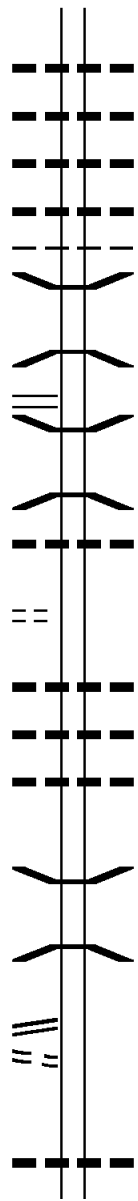
DIR: N TOTAL LEN: 40.607 MI.  
LEFT MUN: PLUMSTEAD T

DIST: 06-1 SR: 32  
RIGHT MUN: PLUMSTEAD T

FLEECY DALE RD  
(SR1004 SEG 0140/2642) 0490/0871

1 0 00326 0 01 1358+83 123850 FT  
OLD CARVERSVILLE RD  
(T378) 0490/0000

1 0 00326 0 01 1330+00 120979 FT  
GREEN HILL RD  
(SR1007 SEG 0054/2446) 0480/0000  
FOR SR 0032 AND 1007  
(CONN) 0470/2293



5 0500/0000 LENGTH(AH 2516 BK 3335)  
018 "DIA CIRC METAL  
0490/2848 LEN=0032 INSTALLED UNKN  
018 "DIA CIRC METAL  
0490/2648 LEN=0035 INSTALLED UNKN  
018 "DIA CIRC CONCR  
0490/2190 LEN=0032 INSTALLED UNKN  
015 "DIA CIRC METAL  
0490/1720 LEN=0022 INSTALLED UNKN  
PLUMSTEAD  
0490/1617 SOLEBURY T  
0490/1479 BMSEN 09/0032/0490/1469  
1 0 00326 0 01 1374+00  
TRIB. TO DELAWARE RIVER  
0490/1469 BMSBG 09/0032/0490/1469  
0490/0845 BMSEN 09/0032/0490/0798  
1 0 00326 0 01 1367+20  
PAUNNACUSSING CREEK  
0490/0798 BMSBG 09/0032/0490/0798  
018 "DIA CAST IRON  
0490/0254 LEN=0050 INSTALLED UNKN  
124246 FT  
5 0490/0000 LENGTH(AH 3335 BK 2871)  
018 "DIA CIRC CONCR  
0480/2006 LEN=0065 INSTALLED UNKN  
018 "DIA CIRC METAL  
0480/1466 LEN=0035 INSTALLED UNKN  
018 "DIA CIRC CONCR  
0480/1270 LEN=0025 INSTALLED UNKN  
0480/0066 BMSEN 09/0032/0480/0050  
0 0 00000 0 00 0000+00  
MILTON CREEK  
0480/0050 BMSBG 09/0032/0480/0050  
121375 FT  
5 0480/0000 LENGTH(AH 2871 BK 2364)  
0470/1385 018 "DIA CIRC CONCR  
LEN=0035 INSTALLED UNKN  
018 "DIA CIRC METAL

DIR: N TOTAL LEN: 40.607 MI. DIST: 06-1 SR: 32  
 LEFT MUN: SOLEBURY T RIGHT MUN: SOLEBURY T

CUTTALOSSA RD  
 (T384)

0470/0131  
 118615 FT

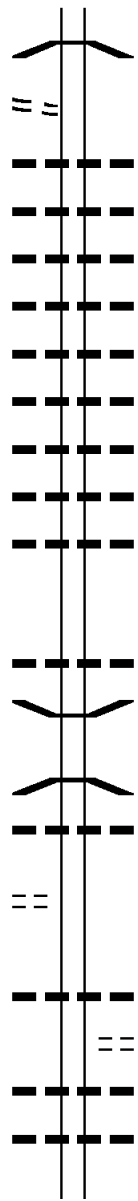
115148 FT

0470/0993	LEN=0055	INSTALLED	UNKN
	015 "DIA	CIRC METAL	
0470/0841	LEN=0031	INSTALLED	UNKN
	018 "DIA	CIRC CONCR	
0470/0715	LEN=0035	INSTALLED	UNKN
	018 "DIA	CIRC METAL	
0470/0396	LEN=0030	INSTALLED	UNKN
0470/0015	BMSSEN 09/0032/0470/0000		
119011 FT	1 0 00326 0 01 1307+12		
	CUTTALOSSA CREEK		
0470/0000	BMSBG 09/0032/0470/0000		
	LENGTH(AH 2364 BK 3467)		
	024 "DIA	CIRC CONCR	
0460/3117	LEN=0033	INSTALLED	UNKN
	018 "DIA	CIRC METAL	
0460/2174	LEN=0030	INSTALLED	UNKN
	018 "DIA	CIRC CONCR	
0460/1209	LEN=0030	INSTALLED	UNKN
	018 "DIA	CIRC CONCR	
0460/0544	LEN=0030	INSTALLED	UNKN
	018 "DIA	CIRC CONCR	
0460/0299	LEN=0030	INSTALLED	UNKN
115544 FT	1 0 00326 0 01 1271+87		
0460/0000	LENGTH(AH 3467 BK 2840)		
	015 "DIA	CIRC METAL	
0450/2765	LEN=0030	INSTALLED	UNKN
	018 "DIA	CIRC CONCR	
0450/2711	LEN=0030	INSTALLED	UNKN
	018 "DIA	CIRC CONCR	
0450/2435	LEN=0030	INSTALLED	UNKN
	018 "DIA	CIRC METAL	
0450/2018	LEN=0032	INSTALLED	UNKN
	015 "DIA	CIRC CONCR	
0450/1745	LEN=0026	INSTALLED	UNKN
	018 "DIA	CIRC METAL	
0450/1616	LEN=0037	INSTALLED	UNKN
	015 "DIA	CIRC CONCR	
0450/0813	LEN=0027	INSTALLED	UNKN
	015 "DIA	CIRC CONCR	
0450/0500	LEN=0024	INSTALLED	UNKN
0450/0337	BMSSEN 09/0032/0450/0326		
	0 0 0000 0 00 0000+00		

DIR: N TOTAL LEN: 40.607 MI. DIST: 06-1 SR: 32  
 LEFT MUN: SOLEBURY T RIGHT MUN: SOLEBURY T

1 0 00326 0 01 1244+22 112308 FT  
 PAXSON RD  
 (T393) 0450/0000

1 0 00326 0 01 1209+15 108802 FT  
 LAUREL RD  
 (T411) 0440/0000



0450/0326	112704 FT	TRIB. TO DELAWARE RIVER	BMSBG 09/0032/0450/0326
5 0450/0000		LENGTH(AH 2840 BK 3506)	
0440/3035		030 "DIA CIRC CONCR	LEN=0050 INSTALLED UNKN
0440/3000		018 "DIA CIRC CONCR	LEN=0075 INSTALLED UNKN
0440/2910		018 "DIA CIRC CONCR	LEN=0030 INSTALLED UNKN
0440/2825		018 "DIA CIRC CONCR	LEN=0030 INSTALLED UNKN
0440/2730		018 "DIA CIRC CONCR	LEN=0030 INSTALLED UNKN
0440/2620		018 "DIA CIRC CONCR	LEN=0040 INSTALLED UNKN
0440/2440		018 "DIA CIRC CONCR	LEN=0030 INSTALLED UNKN
0440/2372		018 "DIA CIRC CONCR	LEN=0030 INSTALLED UNKN
0440/2270		018 "DIA CIRC CONCR	LEN=0030 INSTALLED UNKN
0440/0975		018 "DIA CIRC METAL	LEN=0026 INSTALLED UNKN
0440/0217		BMSSEN 09/0032/0440/0200	1 0 00326 0 01 1210+99
0440/0200		TRIB. TO DELAWARE RIVER	BMSBG 09/0032/0440/0200
0440/0033	109198 FT	018 "DIA CIRC CONCR	LEN=0030 INSTALLED UNKN
5 0440/0000		LENGTH(AH 3506 BK 2431)	
0430/1530		018 "DIA CIRC METAL	LEN=0026 INSTALLED UNKN
0430/1500		UNKNOWN RD	(PRDR)
0430/1124		018 "DIA CIRC METAL	LEN=0026 INSTALLED UNKN
0430/0920		012 "DIA CIRC CONCR	LEN=0038 INSTALLED UNKN



DIR: N TOTAL LEN: 40.607 MI. DIST: 06-1 SR: 32  
 LEFT MUN: SOLEBURY T RIGHT MUN: SOLEBURY T

Location	Left Side (FT)	Right Side (FT)	Notes
	106371 FT	106767 FT	1 0 00326 0 01 1184+69 UPPER YORK RD (SR0263 SEG 0300/2086)
		0430/0000	LENGTH(AH 2431 BK 3374) 015 " DIA CIRC CONCR
		0420/3372	LEN=0035 INSTALLED UNKN FOR SR 0032 AND 0263
		0420/3272	(CONN)
		0420/3155	048"H 72"W ELLIP METAL LEN=0030 INSTALLED UNKN
CENTER BRIDGE RD (T415)	0420/3058		
	102997 FT	103393 FT	1 0 00326 0 01 1152+51 VILLAGE: CENTER BRIDGE
ELY RD (T387)	0420/0000	0420/0000	LENGTH(AH 3374 BK 2435) 010 " DIA CAST IRON
		0410/2414	LEN=0028 INSTALLED UNKN
		0410/1300	UNKNOWN RD (PRDR)
UNKNOWN RD (PRDR)	0410/0460		
	100562 FT	100958 FT	1 0 00326 0 01 1126+77 VILLAGE: CLARK CNTY PRK
MARSHALL DR (T491)	0410/0000	0410/0000	LENGTH(AH 2435 BK 1953)
HILLSIDE LN (T446)	0400/1262		
OLD MILL LN (T441)	0400/0355		
UNKNOWN RD (PRDR)	0400/0160		
	098609 FT	0400/0016	BMSEN 09/0032/0400/0000
		099005 FT	1 0 00326 0 01 1107+24 VILLAGE: LIMEPORT PRIMROSE CREEK BMSBG 09/0032/0400/0000

DIR: N TOTAL LEN: 40.607 MI. DIST: 06-1 SR: 32  
 LEFT MUN: SOLEBURY T RIGHT MUN: SOLEBURY T

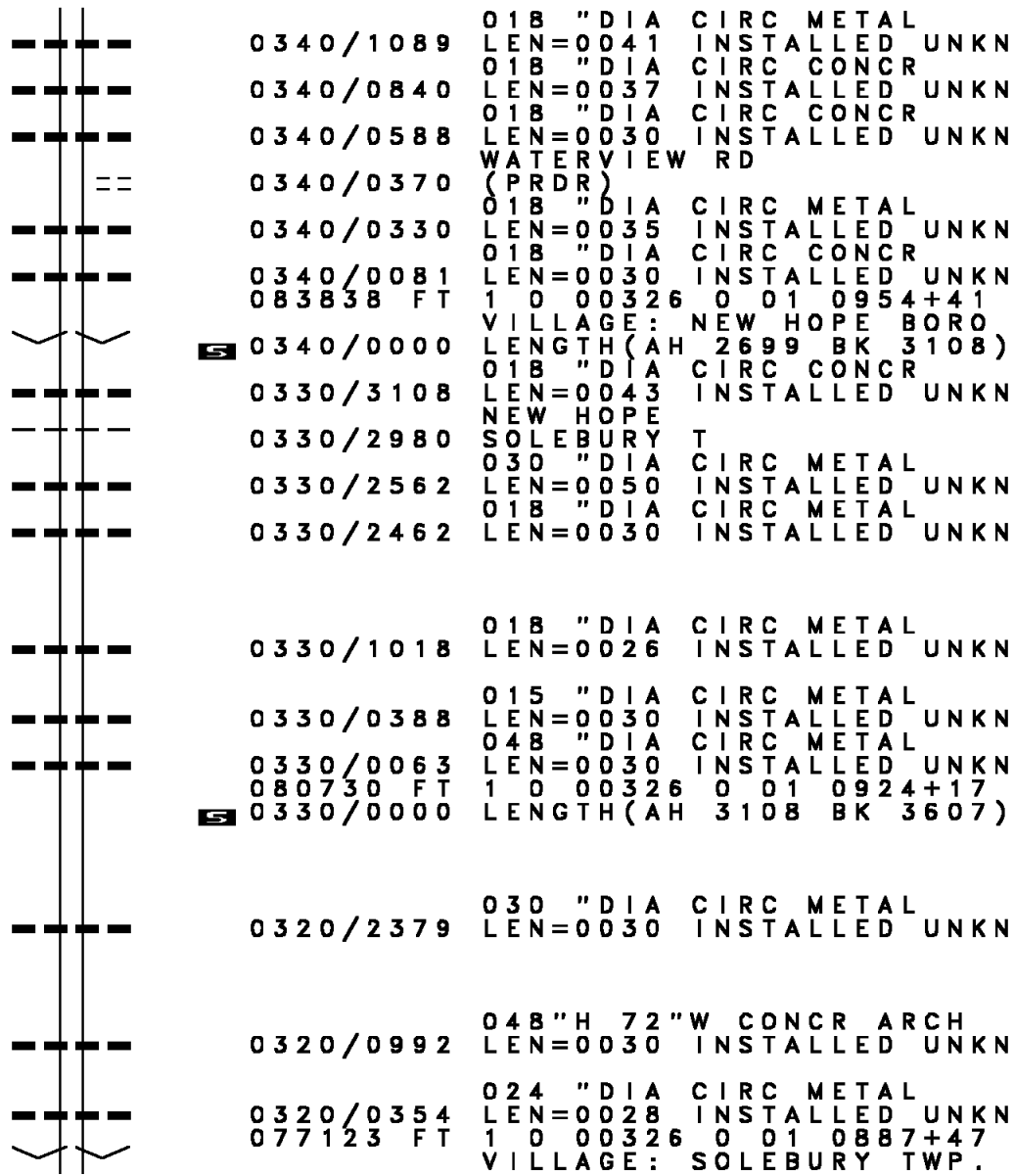
Location / Description	Segment ID	Length / Notes	Structure / Details
	0400/0000	LENGTH(AH 1953 BK 3150) UNKNOWN RD	5
	0390/2910	(PRDR)	
PHILLIPS MILL RD (SR1002 SEG 0164/1766)	0390/1457	018 "DIA CIRC CONCR LEN=0075 INSTALLED UNKN TOWPATH WY	
CHAPEL RD (T381)	0390/0675	015 "DIA CIRC CONCR LEN=0070 INSTALLED UNKN	
	095459 FT	095855 FT	
RAMP FROM SR 0202 SB (GOVT)	0384/0915	1 0 00326 0 01 1082+77 VILLAGE: PHILLIP'S MILL	5
RAMP FROM SR 0202 SB (GOVT)	0384/0780	LENGTH(AH 3150 BK 1103) (APRA) TR 202 TOLL TO P	
RAMP TO SR 0202 NB (GOVT)	0384/0160	(APRA) TR 202 TOLL TO P	
RAMP TO SR 0202 NB (GOVT)	094356 FT	US 202 OP ID 09/7411/9991/0015	
TO 0202/0330 SH (CONN)	0384/0000	0384/0160 (APRA) TR 202 TOLL TO N 094752 FT 1 0 00326 0 01 1065+05	5
LOWER YORK RD (SR0202 SEG 0332/2071)	0380/0996	(APRA) TR 202 TOLL TO N LENGTH(AH 1103 BK 1271)	
FROM 0202/0330 SH (CONN)	0380/0920		
	0380/0834	RABBITS RUN STRUCTURE LENGTH 11 FT BMSID 09/0032/0380/0834	
	093085 FT	0380/0056 BMSEN 09/0032/0380/0000 093481 FT 1 0 00326 0 01 1051+82	
	0380/0000	VILLAGE: SOLEBURY TWP. DELAWARE CANAL BMSBG 09/0032/0380/0000	5
	0370/2465	LENGTH(AH 1271 BK 3329) 018 "DIA CAST IRON LEN=0050 INSTALLED UNKN 018 "DIA CIRC CONCR	

DIR: N TOTAL LEN: 40.607 MI. DIST: 06-1 SR: 32  
 LEFT MUN: SOLEBURY T RIGHT MUN: SOLEBURY T

Stationing	Segment ID	Length	Material	Status
	0370/2097	LEN=0047	NC RIVER RD	INSTALLED UNKN
	0370/2080	018 " DIA	SOLEBURY NEW HOPE	B CIRC CONCR
	0370/1692	LEN=0053	018 " DIA	INSTALLED UNKN
	0370/1170	LEN=0037	024 " DIA	INSTALLED UNKN
	0370/0922	LEN=0037	018 " DIA	INSTALLED UNKN
	0370/0658	LEN=0037	018 " DIA	INSTALLED UNKN
	0370/0410	LEN=0037	018 " DIA	INSTALLED UNKN
	0370/0171	LEN=0037	018 " DIA	INSTALLED UNKN
1 0 00326 0 01 1018+31	0370/0000	089756 FT		
PARRY ST (BORO)				
	0370/0000	==	LENGTH(AH 3329 BK 1337)	
	0360/1261	LEN=0037	018 " DIA	INSTALLED UNKN
	0360/1109	LEN=0037	018 " DIA	INSTALLED UNKN
RANDOLPH ST (BORO)	0360/1073	==		
	0360/0937	LEN=0043	018 " DIA RANDOLPH ST	INSTALLED UNKN
	0360/0933	==	(BORO)	
FISHERS AL (BORO)	0360/0749	==		
	0360/0736	LEN=0015	018 " DIA BRIDGE ST	INSTALLED UNKN
	0360/0446		(SR0179 SEG 0030/2528)	
	0360/0421	LEN=0001	018 " DIA	INSTALLED UNKN
	0360/0207	LEN=0037	018 " DIA	INSTALLED UNKN
	0360/0108	LEN=0037	018 " DIA	INSTALLED UNKN
LC FROM FERRY ST (CONN)	0360/0074	088419 FT		
	088815 FT	1 0 00326 0 01 1004+89	FERRY ST (BORO)	
	0360/0000	==	LENGTH(AH 1337 BK 2278)	
	0350/2018		BMSSEN 09/0032/0350/1847	
		1 0 00326 0 01 1000+65		



DIR: N TOTAL LEN: 40.607 MI. DIST: 06-1 SR: 32  
 LEFT MUN: NEW HOPE B RIGHT MUN: NEW HOPE B



083442 FT

080334 FT

076727 FT

AQUETONG RD

0340/1089	018 " DIA	CIRC METAL
	LEN=0041	INSTALLED UNKN
0340/0840	018 " DIA	CIRC CONCR
	LEN=0037	INSTALLED UNKN
0340/0588	018 " DIA	CIRC CONCR
	LEN=0030	INSTALLED UNKN
0340/0370	WATERVIEW RD	
	(PRDR)	
0340/0330	018 " DIA	CIRC METAL
	LEN=0035	INSTALLED UNKN
0340/0081	018 " DIA	CIRC CONCR
	LEN=0030	INSTALLED UNKN
083838 FT	1 0 00326	0 01 0954+41
0340/0000	VILLAGE: NEW HOPE BORO	
	LENGTH(AH 2699 BK 3108)	
0330/3108	018 " DIA	CIRC CONCR
	LEN=0043	INSTALLED UNKN
0330/2980	NEW HOPE	
	SOLEBURY T	
0330/2562	030 " DIA	CIRC METAL
	LEN=0050	INSTALLED UNKN
0330/2462	018 " DIA	CIRC METAL
	LEN=0030	INSTALLED UNKN
0330/1018	018 " DIA	CIRC METAL
	LEN=0026	INSTALLED UNKN
0330/0388	015 " DIA	CIRC METAL
	LEN=0030	INSTALLED UNKN
0330/0063	048 " DIA	CIRC METAL
	LEN=0030	INSTALLED UNKN
080730 FT	1 0 00326	0 01 0924+17
0330/0000	LENGTH(AH 3108 BK 3607)	
0320/2379	030 " DIA	CIRC METAL
	LEN=0030	INSTALLED UNKN
0320/0992	048"H 72"W CONCR ARCH	
	LEN=0030	INSTALLED UNKN
0320/0354	024 " DIA	CIRC METAL
	LEN=0028	INSTALLED UNKN
077123 FT	1 0 00326	0 01 0887+47
	VILLAGE: SOLEBURY TWP.	

DIR: N TOTAL LEN: 40.607 MI. DIST: 06-1 SR: 32  
 LEFT MUN: SOLEBURY T RIGHT MUN: SOLEBURY T

Segment ID	Start Station	End Station	Length (FT)	Notes
(SR1003 SEG 0010/0000)	0320/0000	0310/1346		LENGTH(AH 3607 BK 1433) 015" DIA CIRC CONCR LEN=0030 INSTALLED UNKN
		0310/0177		BMSEN 09/0032/0310/0021 1 0 00326 0 01 0873+41 PIDCOCK CREEK
	075294 FT	0310/0021	075690 FT	BMSBG 09/0032/0310/0021 1 0 00326 0 01 0873+41 VILLAGE: WASH XNG PARK
		0310/0000		LENGTH(AH 1433 BK 3374)
LURGAN RD (SR2101 SEG 0110/3636)	0300/1576	0300/0940		SOLEBURY UPPER MAKEFIELD T UNKNOWN RD (PRDR)
		0300/0012	072316 FT	BMSEN 09/0032/0300/0000 1 0 00326 0 01 0839+39 VILLAGE: UPPR MAKEFIELD DELAWARE BR
	071920 FT	0300/0000		BMSBG 09/0032/0300/0000 LENGTH(AH 3374 BK 3054) UNKNOWN RD
		0290/2830		(PRDR)
		0290/2380		(PRDR)
		0290/2350		018"H 00"W MULT METAL LEN=0025 INSTALLED UNKN
BARLOW RIDGE RD (T472)	0290/1232	0290/0736		PEBBLETOWN DR (PRDR)
		069262 FT		1 0 00326 0 01 0810+42 VILLAGE: BROWNSBURG
BROWNSBURG RD (T382)	0290/0000	0290/0000		LENGTH(AH 3054 BK 1839)
		0280/0875		018" DIA CIRC METAL LEN=0030 INSTALLED UNKN

DIR: N TOTAL LEN: 40.607 MI. DIST: 06-1 SR: 32  
 LEFT MUN: UPPER MAKEFIELD T RIGHT MUN: UPPER MAKEFIELD T

ROAD NAME	START STATION	END STATION	LENGTH	DESCRIPTION
	067027		FT	
PHEASANT RUN RD (T461)	0270/1729			
BUTTONWOOD DR (T451)	0270/0859			
HALL RD (T370)	064983	0270/0000	FT	
STONYBROOK RD (SR2083 SEG 0090/2844)	0260/1659			
TAYLORSVILLE RD (SR2071 SEG 0230/3010)	0260/1248			
LC FOR JONATHAN WY (CONN)	0260/0526			
JONATHAN WY (T402)	0260/0444			
	062707		FT	
	060260		FT	
	067423		FT	1 0 00326 0 01 0785+31 VILLAGE: CEDAR GLEN CEDAR GLEN DR (T434)
	0280/0000			LENGTH(AH 1839 BK 2044)
	0270/0859			BRIDLEWOOD DR (T429)
	065379	0270/0000	FT	1 0 00326 0 00 0766+84 VILLAGE: BRIGHTWOOD FMS
	0270/0000			LENGTH(AH 2044 BK 2276)
	0260/1360			BMS EN 09/0032/0260/1303 1 0 00326 0 00 0743+09 JERICHO CREEK
	0260/1303			BMSBG 09/0032/0260/1303
	0260/0053			BMS EN 09/0032/0260/0000 1 0 00326 0 00 0743+09 VILLAGE: BUCKLAND VALLY DELAWARE CANAL
	063103		FT	BMSBG 09/0032/0260/0000 MFC BEGIN = C
	0260/0000			LENGTH(AH 2276 BK 2447)
	060656		FT	1 0 00326 0 00 0719+03 015 "DIA CIRC METAL LEN=0034 INSTALLED UNKN
	0250/0000			LENGTH(AH 2447 BK 3068)
	0240/2833			015 "DIA CIRC METAL LEN=0032 INSTALLED UNKN
	0240/2303			015 "DIA CIRC CONCR LEN=0032 INSTALLED UNKN

DIR: N TOTAL LEN: 40.607 MI. DIST: 06-1 SR: 32  
 LEFT MUN: UPPER MAKEFIELD T RIGHT MUN: UPPER MAKEFIELD T

Stationing	Location	Notes	Material	Year
0240/1413		018" DIA CIRC METAL	INSTALLED	UNKN
057192 FT				
0240/0000		015" DIA CIRC METAL	INSTALLED	UNKN
0230/2225		036" DIA CIRC METAL	INSTALLED	UNKN
0230/1912		036" DIA CIRC METAL	INSTALLED	UNKN
054967 FT				
0230/0000	OVERLOOK AV (T400)	036" DIA CIR PLASTIC	INSTALLED	2017
0220/3092	RIVERVIEW AV (T398)	018" DIA CIRC CONCR	INSTALLED	2018
051579 FT				
0220/0000	PARK DR (PARK)	LENGTH(AH 3388 BK 3111)		
0210/3030	GENERAL MERCER RD (TWP)			
0210/2556	GENERAL DEFERMOY RD (T393)			
0210/2069	WASHINGTON CROSSING RD (SR0532 SEG 0300/2338)	GENERAL WASHINGTON MEM (SR2070 SEG 0010/0000)		
0210/1312	GENERAL GREENE RD (T394)	LORD STERLING RD (T415)		



DIR: N TOTAL LEN: 40.607 MI. DIST: 06-1 SR: 32  
 LEFT MUN: UPPER MAKEFIELD T RIGHT MUN: UPPER MAKEFIELD T

Street Name	Stationing	Length (FT)	Notes
		048468 FT	
LAFAYETTE DR (T441)	0200/1106		
1 0 00326 0 00 0574+57	045982 FT		
WILKES ST (T409)	0200/0000		
WASHINGTON ST (T411)	0190/2074		
GILBERT ST (T412)	0190/1220		
OAKDALE AV (T391)	0190/0397		
1 0 00326 0 00 0546+42	043193 FT		
MAPLE SHADE AV (T389)	0190/0000		
SPRING CT (TWP)	0180/1898		
		048864 FT	
			1 0 00326 0 00 0600+97
			VILLAGE: WASH. CROSSING
			EMBARCATION DR (TWP)
			5 0210/0000 LENGTH(AH 3111 BK 2486)
			018 "DIA CIRC CONCR
			LEN=0051 INSTALLED UNKN
			015 "DIA CIRC CONCR
			LEN=0071 INSTALLED UNKN
			036 "DIA CIRC CONCR
			LEN=0050 INSTALLED UNKN
			018 "DIA CIRC CONCR
			LEN=0051 INSTALLED UNKN
			024 "DIA CIRC CONCR
			LEN=0050 INSTALLED UNKN
			5 0200/0000 LENGTH(AH 2486 BK 2789)
			018 "DIA CIRC CONCR
			LEN=0047 INSTALLED UNKN
			018 "DIA CIRC CONCR
			LEN=0039 INSTALLED UNKN
			0190/0507 BMS EN 09/0032/0190/0445
			1 0 00326 0 00 0550+91
			HOUGHS CREEK
			0190/0445 BMSBG 09/0032/0190/0445
			043589 FT
			5 0190/0000 LENGTH(AH 2789 BK 2674)
			018 "DIA CIRC CONCR
			LEN=0038 INSTALLED UNKN
			015 "DIA CIRC CONCR
			LEN=0035 INSTALLED UNKN

DIR: N TOTAL LEN: 40.607 MI. DIST: 06-1 SR: 32  
 LEFT MUN: UPPER MAKEFIELD T RIGHT MUN: UPPER MAKEFIELD T

Street Name	Stationing	Diagram	Segment ID	Length	Material	Notes
MOUNT EYRE RD (T503)	040519 FT		0180/0019	040915 FT	UPPER MAKEFIELD LOWER MAKEFIELD T	
	0180/0000		0180/0000	0170/0990	VILLAGE: UPPR MAKEFIELD LENGTH(AH 2674 BK 1579) BMSSEN 09/0032/0170/0967 1 0 00326 0 00 0519+82 DYERS CREEK	
PARKSIDE AV (TWP )	0170/0603		0170/0967	0170/0765	BMSBG 09/0032/0170/0967 015 "DIA CIRC CONCR LEN=0036 INSTALLED UNKN	
			0170/0435	018 "DIA CIRC CONCR LEN=0038 INSTALLED UNKN		
RIVERSIDE AV (TWP )	0170/0314		0170/0045	039336 FT	018 "DIA CIRC CONCR LEN=0041 INSTALLED UNKN	
WASHINGTON AV (TWP )	038940 FT		0170/0000	0160/1020	1 0 00326 0 00 0504+06 VILLAGE: ISLAND VIEW LENGTH(AH 1579 BK 1568) 015 "DIA CIRC CONCR	
			0160/0826	0160/0826	LEN=0038 INSTALLED UNKN 018 "DIA CIRC CONCR LEN=0035 INSTALLED UNKN	
			037768 FT	0160/0000	0 0 00000 0 00 0000+00 LENGTH(AH 1568 BK 2465) 018 "DIA CIRC CONCR	
			0150/1905	0150/1905	LEN=0037 INSTALLED UNKN	
WOODSIDE RD (T491)	0150/1017		0150/0860	0150/0380	1-295 OP ID 09/7991/9991/0080 015 "DIA CAST IRON LEN=0041 INSTALLED UNKN	
			0150/0050	035303 FT	BMSSEN 09/0032/0150/0000 1 0 00326 0 00 0463+74 VILLAGE: SCUDDERS FALLS TRIB. TO DELAWARE RIVER	
ROBINSON PL (TWP )	0140/2242		0150/0000		BMSBG 09/0032/0150/0000 LENGTH(AH 2465 BK 2381)	
					018 "DIA CIRC CONCR	

DIR: N TOTAL LEN: 40.607 MI. DIST: 06-1 SR: 32  
 LEFT MUN: LOWER MAKEFIELD T RIGHT MUN: LOWER MAKEFIELD T

Street Name	Segment ID	Length (FT)	Material	Status
	0140/1625	0041	18" DIA CIRC CONCR	INSTALLED UNKN
	0140/1536	0040	18" DIA CIRC CONCR	INSTALLED UNKN
	0140/1030	0035	15" DIA CIRC CONCR	INSTALLED UNKN
	0140/0292	0040	15" DIA CIRC CONCR	INSTALLED UNKN
	032526 FT	032922 FT	1 0 00326 0 00 0439+90	VILLAGE: LWR. MAKEFIELD NC RIVER RD LOWER MAKEFIELD YARDLEY B
FLORENCE AV (BORO)	0140/0000		24" DIA CIRC CONCR	INSTALLED UNKN
FULD AV (BORO)	0130/2084		24" DIA CIRC CONCR	INSTALLED UNKN
	0130/2075		24" DIA CIRC CONCR	INSTALLED UNKN
MAPLE AV (BORO)	0130/1142		15" DIA CIRC CONCR	INSTALLED UNKN
BROWN ST (BORO)	0130/0441		15" DIA CIRC METAL	INSTALLED UNKN
	0130/0408		BMSBG 09/0032/0130/0185	0 0 00000 0 00 0000+00
	0130/0254		BMSBG 09/0032/0130/0185	1 0 00326 0 00 0411+04
AFTON AV (SR0332 SEG 0330/1721)	0130/0000	029655 FT	15" DIA CIRC CONCR	INSTALLED UNKN
FERRY AV (BORO)	0120/3311		15" DIA CIRC CONCR	INSTALLED UNKN
COLLEGE AV (BORO)	0120/2401		15" DIA CAST IRON	INSTALLED UNKN
	0120/2256		15" DIA CAST IRON	INSTALLED UNKN

DIR: N TOTAL LEN: 40.607 MI. DIST: 06-1 SR: 32  
 LEFT MUN: YARDLEY B RIGHT MUN: YARDLEY B

Street Name	Stationing	Material	Length	Notes
LETCHWORTH AV (BORO)	0120/1082	018" DIA CIRC METAL	0100	INSTALLED UNKN
KATHY DR (BORO)	0120/0483	018" DIA CIRC METAL	0100	INSTALLED UNKN
	026023 FT	018" DIA CIRC CONCR	0032	INSTALLED UNKN
		1 0 00252 0 02 1129+36		VILLAGE: YARDLEY BORO
				CSX RAIL TRANSPORTATION OVERPASS IS RR X-ING
		NC DE LAWARE AV		YARDLEY
		LOWER MAKEFIELD T		
	0120/0000	015" DIA CIRC CONCR	3632	BK 2667)
	0110/2311	018" DIA CIRC CONCR	0080	INSTALLED UNKN
	0110/1816	024" DIA CIRC CONCR	0055	INSTALLED UNKN
	0110/1209	018" DIA CIRC CONCR	0070	INSTALLED UNKN
	023356 FT	024" DIA CIRC CONCR	0070	INSTALLED UNKN
	023752 FT	1 0 00252 0 02 1163+90		VILLAGE: PENN VLY MANOR
VICKERS WY (T690)	0110/0000	LENGTH(AH 2667 BK 2613)		
	0100/2122	018" DIA CIRC CONCR	0060	INSTALLED UNKN
MANOR GATE RD (T404)	0100/1693	024" DIA CIR PLASTIC	0038	INSTALLED 2008
MANOR LN (T400)	0100/1199	012" DIA CAST IRON	0032	INSTALLED UNKN
	0100/0868	018" DIA CIRC METAL	0030	INSTALLED UNKN
	0100/0690	018" DIA CIRC METAL	0140	INSTALLED UNKN
	0100/0346	018" DIA CIRC CONCR	0024	INSTALLED UNKN
	0100/0024	021139 FT		
1 0 00252 0 02 1190+03	020743 FT			
BEDFORD PL				

DIR: N TOTAL LEN: 40.607 MI. DIST: 06-1 SR: 32  
 LEFT MUN: LOWER MAKEFIELD T RIGHT MUN: LOWER MAKEFIELD T

Location	Segment ID	Start/End	Material	Length	Notes
(T407)	0100/0000	==	018" DIA CIRC METAL	0040	INSTALLED UNKN
BLACK ROCK RD (T768)	0090/2405	==	024" DIA CIRC CONCR	0025	INSTALLED 2016
FENWOOD PL (T378)	0090/1947	==	018" DIA CIR PLASTIC	0045	INSTALLED UNKN
MICHAEL RD (T371)	0090/0637	==	015" DIA CIRC METAL	0026	INSTALLED UNKN
RICHARD RD (T379)	017473 FT		018" DIA CIRC CONCR	0050	INSTALLED UNKN
	0090/0000	==	018" DIA CIRC CONCR	0050	INSTALLED UNKN
	014775 FT		012" DIA CIRC METAL	0032	INSTALLED UNKN
	012658 FT		018" DIA CIRC METAL	0038	INSTALLED UNKN
FERRY RD (T341)	0070/0000	==	018" DIA CIRC METAL	0030	INSTALLED UNKN

5 0100/0000 LENGTH(AH 2613 BK 3270)  
 0090/3170 LEN=0040 INSTALLED UNKN  
 0090/2430 024" DIA CIRC CONCR  
 LEN=0025 INSTALLED 2016  
 0090/1950 018" DIA CIR PLASTIC  
 LEN=0045 INSTALLED UNKN  
 0090/0651 015" DIA CIRC METAL  
 LEN=0026 INSTALLED UNKN  
 0090/0390 015" DIA CAST IRON  
 LEN=0045 INSTALLED UNKN  
 0090/0010 018" DIA CIRC CONCR  
 LEN=0050 INSTALLED UNKN  
 017869 FT 1 0 00252 0 02 1222+12  
 VILLAGE: LWR. MAKEFIELD  
 5 0090/0000 LENGTH(AH 3270 BK 2698)  
 015171 FT 0 0 00000 0 00 0000+00  
 5 0080/0000 LENGTH(AH 2698 BK 2117)  
 012" DIA CIRC METAL  
 0070/2117 LEN=0032 INSTALLED UNKN  
 0070/1092 018" DIA CIRC METAL  
 LEN=0038 INSTALLED UNKN  
 0070/0560 018" DIA CIRC METAL  
 LEN=0030 INSTALLED UNKN  
 0070/0040 024" DIA CIRC METAL  
 LEN=0033 INSTALLED UNKN  
 013054 FT 1 0 00252 0 02 1262+83  
 VILLAGE: LWR MAKEFIELD  
 NC R I  
 5 0070/0000 LENGTH(AH 2117 BK 3214)  
 TRIB. OF DELAWARE RIVER

EXTRACT DATE: 12/21/2020  
PRINT DATE: 12/23/2020

ROADWAY MANAGEMENT SYSTEM  
SLD COUNTY/SR - ANNUAL PRINT

PAGE NUMBER: 36  
COUNTY: BUCKS

DIR: N TOTAL LEN: 40.607 MI.  
LEFT MUN: LOWER MAKEFIELD T

DIST: 06-1 SR: 32  
RIGHT MUN: LOWER MAKEFIELD T

STRUCTURE	LENGTH	12 FT
0060/2928	BMSID 09/0032/0060/2928	
0060/2688	018 " DIA CIRC METAL LEN=0040 INSTALLED UNKN	
0060/2358	018 " DIA CAST IRON LEN=0038 INSTALLED UNKN	
0060/1925	018 " DIA CIRC METAL LEN=0030 INSTALLED UNKN	
0060/1820	018 " DIA CIRC METAL LEN=0038 INSTALLED UNKN	
0060/1600	018 " DIA CIRC CONCR LEN=0020 INSTALLED UNKN CALHOUN ST (BORO)	
TRENTON AV (SR2026 SEG 0070/1444)	0060/1556	LOWER MAKEFIELD MORRISVILLE B
MAPLE AV (BORO)	0060/0998	018 " DIA CIRC CONCR LEN=0025 INSTALLED UNKN
1 0 00252 0 02 1294+82 009444 FT	0060/0010	018 " DIA CIRC CONCR LEN=0022 INSTALLED UNKN
FRANKLIN AV (BORO)	009840 FT	5 0060/0000 LENGTH(AH 3214 BK 2331) 015 " DIA CIRC METAL
	0050/1936	LEN=0030 INSTALLED UNKN
HILLSIDE AV (BORO)	0050/1524	018 " DIA CIRC METAL LEN=0040 INSTALLED UNKN
UNION ST (BORO)	0050/0802	
CORLISS AV (BORO)	0050/0324	
	007113 FT	0050/0053 018 " DIA CIRC CONCR LEN=0045 INSTALLED UNKN
	007509 FT	1 0 00252 0 02 1318+14 BRIDGE ST (SR2060 SEG 0010/0000) NC DELMORR AV
		DELMORR AV (BORO)
	5 0050/0000	LENGTH(AH 2331 BK 1862) 018 " DIA CIRC CONCR

EXTRACT DATE: 12/21/2020  
PRINT DATE: 12/23/2020

ROADWAY MANAGEMENT SYSTEM  
SLD COUNTY/SR - ANNUAL PRINT

PAGE NUMBER: 35  
COUNTY: BUCKS

DIR: N TOTAL LEN: 40.607 MI.  
LEFT MUN: MORRISVILLE B

DIST: 06-1 SR: 32  
RIGHT MUN: MORRISVILLE B

MCCLEES AV  
(BORO)

0040/1606

MORRIS AV  
(BORO)

0040/0065  
005251 FT

MERCER AV  
(BORO)

0030/0981

HARDING AV  
(BORO)

0030/0432

003364 FT

0040/1760	LEN=0036	INSTALLED UNKN
0040/1570	018 "DIA CIRC CONCR LEN=0030	INSTALLED UNKN
0040/1382	018 "DIA CIRC CONCR LEN=0050	INSTALLED UNKN
0040/1290	WASHINGTON ST (BORO)	
0040/1004	015 "DIA CAST IRON LEN=0020	INSTALLED UNKN
	PENNSYLVANIA AV (SR2073 SEG 0070/0000)	
0040/0974	MFC BEGIN = B 015 "DIA CIRC CONCR	
0040/0930	LEN=0050	INSTALLED UNKN
0040/0492	BMSSEN 09/0032/0040/0472 1 0 00281 0 01 0679+80	
0040/0472	LEHIGH NORTH COAL CANAL BMSBG 09/0032/0040/0472	
0040/0105	018 "DIA CIR PLASTIC LEN=0010	INSTALLED UNKN
005647 FT	1 0 00281 0 01 0675+10	MORRIS AV (BORO)
0040/0000	LENGTH (AH 1862 BK 1887)	LAFAYETTE AV (BORO)
0030/1531		KEYSTONE AV (BORO)
0030/1175		(BORO)
0030/0981		CHELTON AV (BORO)
0030/0816		(BORO)
0030/0395		HARDING AV (BORO)
0030/0040		MORRISVILLE FALLS T
0030/0010	BMSSEN 09/0032/0030/0000	BRIDGE POSTED (TONS)
003760 FT	1 0 00281 0 01 0654+76	VILLAGE: MORRISVILLE SGL 34 COMB TRIB. TO DELAWARE RIVER BMSBG 09/0032/0030/0000

DIR: N TOTAL LEN: 40.607 MI. DIST: 06-1 SR: 32  
LEFT MUN: FALLS T RIGHT MUN: FALLS T

COX AV  
(BORO)

0020/1079

==

0030/0000 LENGTH(AH 1887 BK 1306)

(APRA) US COMPONENTS  
M-Y LN  
(T794)

FRANCIS AV  
(BORO)

0020/0369

==

0020/0495

POE

BARNESLEY AV  
(BORO)

0020/0120  
002058 FT

==

002454 FT 1 0 00281 0 00 0648+74  
MFC BEGIN = C

0020/0000 LENGTH(AH 1306 BK 2454)

018 "DIA CIRC CONCR  
LEN=0024 INSTALLED UNKN 0011/1810  
ALTHEA AV  
(BORO) 0011/1799

---

==

==

0010/2400 018 "DIA CIRC CONCR  
LEN=0020 INSTALLED UNKN

018 "DIA CIRC CONCR  
LEN=0024 INSTALLED UNKN 0011/1560

---

0010/1290 BMS EN 09/0032/0010/1140  
0 0 00000 0 00 0000+00

018 "DIA CIRC CONCR  
LEN=0040 INSTALLED UNKN 0011/1010  
018 "DIA CIRC METAL  
LEN=0050 INSTALLED UNKN 0011/0729  
018 "DIA CIRC METAL  
LEN=0025 INSTALLED UNKN 0011/0187  
024 "DIA CIRC CONCR  
LEN=0025 INSTALLED UNKN 0011/0103

---

---

---

---

0010/1140 BMSBG 09/0032/0010/1140

1 0 00281 0 01 0626+06 000000 FT  
RAMP O RD  
(SR8071 SEG 0520/0340)  
NC BRIDGE ST  
LINCOLN HW INTER-BK  
(SR2022 SEG 0041/3355)  
MFC BEGIN = C  
LENGTH(AH 2058 BK 0000)

---

---

000000 FT 1 0 00281 0 01 0626+06  
SIGN: 4 CHORD TRUSS

BMSID 09/0001/0250/1135  
VILLAGE: FALLS TWP

LINCOLN HW  
(SRO001 SEG 0250/1135)

NC BRIDGE ST  
INTER-BK LINCOLN HW  
(SRO001 SEG 0250/1135)

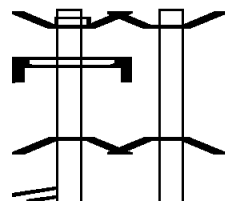
MFC BEGIN = C

0010/0000 LENGTH(AH 2454 BK 0000)



EXTRACT DATE: 12/21/2020 ROADWAY MANAGEMENT SYSTEM PAGE NUMBER: 33  
 PRINT DATE: 12/23/2020 SLD COUNTY/SR - ANNUAL PRINT COUNTY: BUCKS  
 DIR: B TOTAL LEN: 14.677 MI. DIST: 06-1 SR: 13  
 LEFT MUN: FALLS T RIGHT MUN: FALLS T

BMS EN 09/0013/0330/1142 077495 FT  
 PINE GROVE RD INTER-AHD  
 (SR2071 SEG 0011/0000) 0331/1332  
 SIGN: CANTILEVER  
 BMS ID 09/0013/0331/1192 0331/1192  
 1 0 00778 0 00 0197+69  
 RAMP (NB) - SR 8071  
 BMS BG 09/0013/0330/1142 0331/1150  
 RAMP E RD  
 (SR8071 SEG 0020/0000) 0331/1022



077418 FT BMS EN 09/0013/0330/1142  
 REF-AHD PINE GROVE RD  
 0330/1324 (SR2071 SEG 0010/0000)  
 \*  
 0 0 00000 0 00 0000+00  
 RAMP (NB) - SR 8071  
 0330/1142 BMS BG 09/0013/0330/1142

DIR: B TOTAL LEN: 14.677 MI. DIST: 06-1 SR: 13  
 LEFT MUN: FALLS T RIGHT MUN: FALLS T

Segment Description	Segment ID	Start Station	End Station	Length (FT)	Notes
RAMP G RD (SR8071 SEG 0750/0000)	0330/0803				
RAMP F RD (SR8071 SEG 0010/1451)	0331/0747				
SIGN: 4 CHORD TRUSS BMSID 09/0013/0330/0657	0331/0661				
018 "DIA CIRC CONCR LEN=0032 INSTALLED UNKN	0331/0652				
BMSID 09/0013/0330/0000	0331/0628				
BMSEN 09/0013/0330/0000	0331/0628				
1 0 00778 0 00 0197+69 076163 FT NEWBOLD ROAD BMSBG 09/0013/0330/0000	0331/0000				
LENGTH(AH 1332 BK 1059)	0331/0000				
RAMP E RD (SR8029 SEG 0260/0000)	0325/0808				
0324/1002					
0324/0752					
0324/0714					
0324/0505					
0324/0113					
1 0 00778 0 00 0187+38 075104 FT RAMP E-1 RD (SR8029 SEG 0250/0971)	0325/0000				
LENGTH(AH 1059 BK 3421)	0325/0000				
075030 FT	0324/0000				
0320/3465					
0320/3214					
0320/3000					
0320/2775					
0320/2533					
0320/2260					
0320/2008					
0320/1757					

DIR: B TOTAL LEN: 14.677 MI. DIST: 06-1 SR: 13  
 LEFT MUN: FALLS T RIGHT MUN: FALLS T

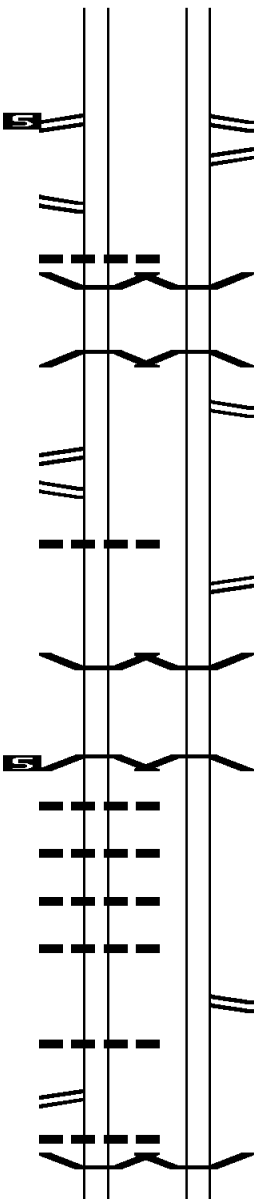
1 0 00778 0 00 0152+96 071683 FT  
 RAMP W RD  
 (SR8027 SEG 0500/0000)  
 LENGTH(AH 3421 BK 2455) 0321/0000

RAMP X RD  
 (SR8027 SEG 0510/0794) 0311/2075  
 018 "DIA CIRC CONCR  
 LEN=0030 INSTALLED UNKN 0311/1922  
 BMSEN 09/0013/0310/1703 0311/1868  
 0 0 00000 0 00 0000+00  
 TYBURN ROAD (EB)  
 BMSBG 09/0013/0310/1703 0311/1720

RAMP U RD  
 (SR8027 SEG 0260/0000) 0311/1467  
 RAMP V RD  
 (SR8027 SEG 0250/0714) 0311/1176  
 018 "DIA CIRC CONCR  
 LEN=0030 INSTALLED UNKN 0311/1008

BMSEN 09/0013/0310/0000 0311/0040  
 1 0 00778 0 00 0136+27 069228 FT  
 BRANCH OF ROCK RUN  
 BMSBG 09/0013/0310/0000  
 LENGTH(AH 2455 BK 2160) 0311/0000  
 018 "DIA CIRC CONCR  
 LEN=0028 INSTALLED UNKN 0301/2054  
 018 "DIA CIRC CONCR  
 LEN=0028 INSTALLED UNKN 0301/1800  
 018 "DIA CIRC CONCR  
 LEN=0028 INSTALLED UNKN 0301/1565  
 018 "DIA CIRC CONCR  
 LEN=0028 INSTALLED UNKN 0301/1333

018 "DIA CIRC CONCR  
 LEN=0028 INSTALLED UNKN 0301/0724  
 RAMP N RD  
 (SR8025 SEG 0500/0000) 0301/0721  
 015 "DIA CAST IRON  
 LEN=0028 INSTALLED UNKN 0301/0172  
 BMSEN 09/0013/0300/0000 0301/0158  
 1 0 00778 0 00 0107+20 067068 FT



071550 FT 1 0 00778 0 00 0152+96  
 RAMP Z RD  
 (SR8027 SEG 0750/0723)  
 LENGTH(AH 3480 BK 2396)  
 RAMP Y RD  
 (SR8027 SEG 0760/0000)

0310/2097  
 0310/1851 BMSEN 09/0013/0310/1703  
 0 0 00000 0 00 0000+00  
 TYBURN ROAD (EB)  
 BMSBG 09/0013/0310/1703  
 RAMP T RD  
 (SR8027 SEG 0020/0795)

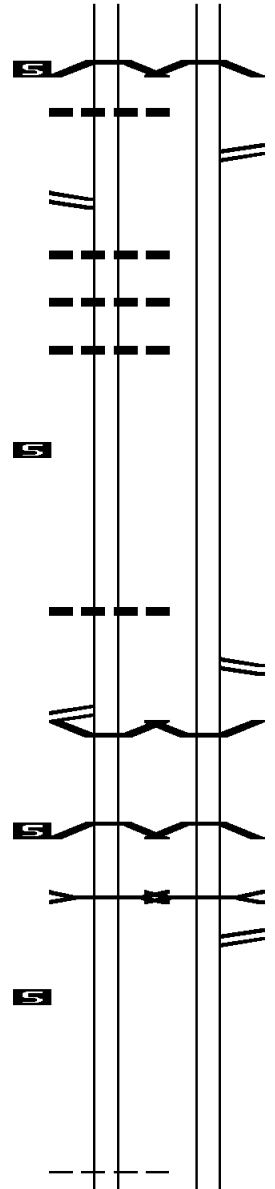
0310/0947 RAMP S RD  
 (SR8027 SEG 0010/0000)

0310/0040 BMSEN 09/0013/0310/0000  
 069154 FT 1 0 00778 0 00 0136+27  
 BRANCH OF ROCK RUN  
 BMSBG 09/0013/0310/0000  
 LENGTH(AH 2396 BK 2126)

0300/0753 RAMP O RD  
 (SR8025 SEG 0750/0655)


0300/0158 BMSEN 09/0013/0300/0000  
 067028 FT 1 0 00778 0 00 0107+20

DIR: B TOTAL LEN: 14.677 MI. DIST: 06-1 SR: 13  
 LEFT MUN: FALLS T RIGHT MUN: FALLS T

PENN VALLEY ROAD BMSBG 09/0013/0300/0000 LENGTH(AH 2160 BK 2499) 018 "DIA CIRC CONCR LEN=0030 INSTALLED UNKN 0285/2472		0301/0000 0285/1877 0285/1542 0285/1282 0285/1037 064569 FT 0285/0000 0281/0675 0281/0609 0281/0102 062069 FT 0281/0000 0271/0384 061332 FT 0271/0000 0265/0415	0300/0000 0284/1891 0280/0633 0280/0102 062037 FT 0280/0000 0270/0245 0270/0114 061430 FT 0270/0000	PENN VALLEY ROAD BMSBG 09/0013/0300/0000 LENGTH(AH 2126 BK 2514) RAMP M RD (SR8025 SEG 0010/0000) RAMP K RD (SR8023 SEG 0750/0580) BMSSEN 09/0013/0280/0000 1 0 00778 0 00 0057+23 MILL CREEK ROAD (T323) BMSBG 09/0013/0280/0000 LENGTH(AH 2477 BK 0607) BRANCH OF MARTINS CREEK STRUCTURE LENGTH 43 FT BMSID 09/0013/0270/0245 RAMP H RD (SR8023 SEG 0010/0000) 1 0 00778 0 00 0030+37 LENGTH(AH 0607 BK 2650)
--	---	--	--	--

FALLS  
TULLYTOWN B

DIR: B TOTAL LEN: 14.677 MI. DIST: 06-1 SR: 13  
 LEFT MUN: FALLS T RIGHT MUN: FALLS T





DIR: B TOTAL LEN: 14.677 MI. DIST: 06-1 SR: 13  
 LEFT MUN: BRISTOL T RIGHT MUN: BRISTOL T

024 "DIA CIRC CONCR LEN=0020 INSTALLED UNKN 0211/1468		0210/1468	024 "DIA CIRC CONCR LEN=0030 INSTALLED UNKN
OP ID 09/7276/9903/5900 0211/1417 (AAR 914147B)#TRKS 01 GREEN LN (SR2031 SEG 0020/1342)		0210/1445	OP ID 09/7276/9903/5900 I-95 / I-276 (AAR 002155*)#TRKS 01 GREEN LN (SR2031 SEG 0020/1342)
TURNPIKE RAMP RD (SR8063 SEG 0500/0000) 0211/0427 1 0 00150 0 01 0440+49 043985 FT		0210/0645	043988 FT 1 0 00150 0 01 0440+49 RAMP A
OP ID 09/7276/9903/5823 LENGTH(AH 3827 BK 3402) 0211/0000		0210/0000	OP ID 09/7276/9903/5823 LENGTH(AH 3853 BK 3356)
018 "DIA CIRC CONCR LEN=0030 INSTALLED UNKN 0201/3350		0200/3330	018 "DIA CIRC CONCR LEN=0030 INSTALLED UNKN
018 "DIA CIRC CONCR LEN=0036 INSTALLED UNKN 0201/3304		0200/3266	024 "DIA CIRC CONCR LEN=0040 INSTALLED UNKN
TURNPIKE RAMP RD (SR8063 SEG 0250/0394) 0201/3174		0200/3026	TURNPIKE RAMP RD (SR8063 SEG 0020/1040)
		0200/2711	TURNPIKE RAMP RD (SR8063 SEG 0010/0000)
		0200/1500	DMS SIGN STRUCTURE BMSID 09/0013/0200/1500
BRISTOL BRISTOL B BMSEN 09/0013/0200/0000 0201/0054 0201/0017		0200/0017	BMSEN 09/0013/0200/0000 BRISTOL
1 0 00150 0 01 0405+86 040583 FT ADAMS HOLLOW CREEK		0200/0014 040632 FT	BRISTOL B 1 0 00150 0 01 0405+86 ADAMS HOLLOW CREEK

EXTRACT DATE: 12/21/2020  
PRINT DATE: 12/23/2020

ROADWAY MANAGEMENT SYSTEM  
SLD COUNTY/SR - ANNUAL PRINT

PAGE NUMBER: 26  
COUNTY: BUCKS

DIR: B TOTAL LEN: 14.677 MI.  
LEFT MUN: BRISTOL B

DIST: 06-1 SR: 13  
RIGHT MUN: BRISTOL B

BMSBG 09/0013/0200/0000  
LENGTH(AH 3402 BK 2907) 0201/0000  
BEAVER DAM RD  
(TWP)

BEAVER ST  
(BORO) 0191/2846

015 "DIA CIRC CONCR  
LEN=0040 INSTALLED UNKN 0191/2262

015 "DIA CIRC CONCR  
LEN=0040 INSTALLED UNKN 0191/1912

FOURTH AV  
(BORO) 0191/1591

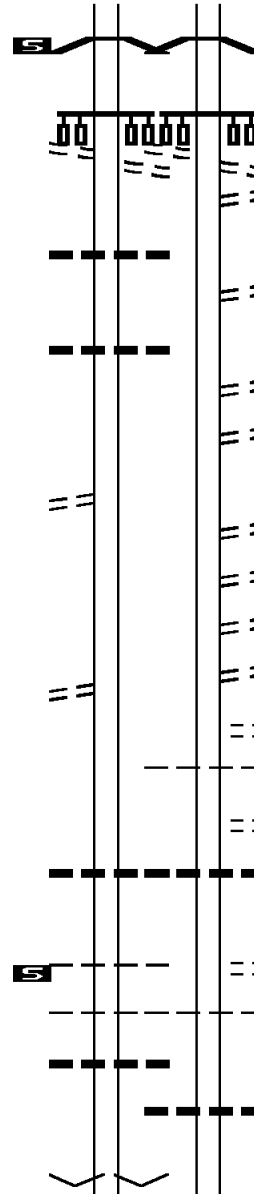
SECOND AV  
(BORO) 0191/1010

015 "DIA CIRC CONCR  
LEN=0024 INSTALLED UNKN 0191/0040  
1 0 00150 0 01 0377+71 037676 FT

BRISTOL  
BRISTOL T  
LENGTH(AH 2907 BK 1126) 0191/0000  
BRISTOL  
BRISTOL B 0181/0909

018 "DIA CIRC CONCR  
LEN=0045 INSTALLED UNKN 0181/0760

1 0 00150 0 01 0366+14 036550 FT  
VILLAGE: BRISTOL B19007  
BATH RD



0200/0000  
0190/2821  
0190/2643  
0190/2223  
0190/1926  
0190/1617  
0190/1461  
0190/1316  
0190/1173  
0190/1028  
0190/0683  
0190/0648  
0190/0351  
0190/0040  
0190/0000  
0180/1005  
0180/0560  
036548 FT

BMSBG 09/0013/0200/0000  
LENGTH(AH 3356 BK 2947)  
BEAVER DAM RD  
(TWP)

BEAVER ST  
(BORO)  
LC TO BEAVER ST  
(CONN)

SIXTH AV  
(BORO)

FIFTH AV  
(BORO)  
FOURTH AV  
(BORO)

UNKNOWN ST  
(BORO)  
THIRD AV  
(BORO)

UNKNOWN ST  
(BORO)  
SECOND AV  
(BORO)

POINT ST  
(BORO)  
BRISTOL  
BRISTOL T

CORSON ST  
(BORO)  
015 "DIA CIRC METAL  
LEN=0074 INSTALLED UNKN

1 0 00150 0 01 0377+71  
PINE ST  
(BORO)  
LENGTH(AH 2947 BK 1137)

BRISTOL  
BRISTOL B

018 "DIA CIRC CONCR  
LEN=0054 INSTALLED UNKN  
1 0 00150 0 01 0366+14  
BATH RD



DIR: B TOTAL LEN: 14.677 MI. DIST: 06-1 SR: 13  
 LEFT MUN: BRISTOL B RIGHT MUN: BRISTOL B

(SR2029 SEG 0010/2022)			(SR2029 SEG 0010/2022)
LENGTH(AH 1126 BK 3629) 0181/0000		0180/0000	LENGTH(AH 1137 BK 3620)
RAMP RD (SR9405 SEG 0250/0000) 0171/2924			
018 "DIA CIRC CONCR LEN=0036 INSTALLED UNKN 0171/2880			
018 "DIA CIRC CONCR LEN=0040 INSTALLED UNKN 0171/2665			
BMSEN 09/0013/0170/2421 0171/2538		0170/2514	BMSEN 09/0013/0170/2421 0 0 00000 0 00 0000+00
1 0 00150 0 01 0333+90			OTTER CREEK
OTTER CREEK BMSBG 09/0013/0170/2421 0171/2445		0170/2421	BMSBG 09/0013/0170/2421
LC TO COMMERCE DR (CONN) 0171/2120			
COMMERCE DR (TWP) 0171/2104		0170/2070	COMMERCE DR (TWP)
RAMP RD (SR9105 SEG 0010/0465) 0171/1966		0170/1967	RAMP RD (SR9105 SEG 0010/0465)
		0170/1651	JUGHANDLE RAMP RD (SR9105 SEG 0010/0000)
SIGN: 4 CHORD TRUSS BMSID 09/0013/0170/0800 0171/0796		0170/0800	SIGN: 4 CHORD TRUSS BMSID 09/0013/0170/0800
TO 0413/0050 SH 0171/0513			
VETERANS HW (SR0413 SEG 0051/0000) (SR0413 SEG 0050/0000) 0171/0368		0170/0395	BRISTOL BRISTOL T VETERANS HW (SR0413 SEG 0051/0000) (SR0413 SEG 0050/0000)
		0170/0368	
BRISTOL BRISTOL T RAMP RD (SR9409 SEG 0250/0000) 0171/0213		0170/0218	018 "DIA CIRC CONCR LEN=0050 INSTALLED UNKN
1 0 00150 0 01 0333+90 032921 FT			
MFC BEGIN = B		032928 FT	1 0 00150 0 01 0333+90 MFC BEGIN = B
LENGTH(AH 3629 BK 2250) 0171/0000		0170/0000	LENGTH(AH 3620 BK 2250) SIGN: 4 CHORD TRUSS
		0154/1972	BMSID 09/0013/0154/1972

DIR: B TOTAL LEN: 14.677 MI. DIST: 06-1 SR: 13  
 LEFT MUN: BRISTOL T RIGHT MUN: BRISTOL T

Stationing	Segment	Length (FT)	Material	Notes
030671		030678	0154/0000	0150/2240
			0150/0918	0150/0271
1 0 00150 0 01 0277+90	FRANKLIN AV (TWP)	028431	0150/0000	028438
			0140/2873	0150/0000
	SPRING AV (TWP)	0140/2438	0140/2873	0140/2873
			0140/2416	0140/1575
	PENN ST (TWP)	0140/1949	0140/1575	0140/1575
			0140/1075	0140/1075
	JANET AV (TWP)	0140/1318	0140/1075	0140/1075
			0140/0375	0140/0375
			025284	025284
	DORSET AV (TWP)	025277	0140/0000	0140/0000
			0130/0621	0130/0621
			0130/0585	0130/0585
	NEWPORTVILLE RD (SR2027 SEG 0010/0000)	0130/0585	0130/0585	0130/0585
	BELMONT AV (TWP)	0130/0291	0130/0291	0130/0291
			023458	023458
1 0 00150 0 01 0234+00	WALNUT AV (TWP)	023451	0130/0000	023458
			0130/0000	0130/0000
	HILLCREST AV			

DIR: B TOTAL LEN: 14.677 MI. DIST: 06-1 SR: 13  
 LEFT MUN: BRISTOL T RIGHT MUN: BRISTOL T

Location / Segment	Segment ID	Length / Stationing	Notes
(TWP ) CLOVER AV	0120/1644	==	
(TWP ) NESHAMINY RD	0120/1355	==	
(TWP )	0120/1066	==	
	0120/1035	018 "DIA CIRC CONCR LEN=0030 INSTALLED UNKN	
	0120/0630	018 "DIA CIRC METAL LEN=0030 INSTALLED UNKN	
	0120/0611	BMSSEN 09/0013/0120/0335 BRISTOL	
	0120/0465	BENSALEM T O O 00000 0 00 0000+00	
	0120/0335	NESHAMINY CREEK BMSBG 09/0013/0120/0335	
	0120/0302	018 "DIA CIRC METAL LEN=0030 INSTALLED UNKN	
1 0 00150 0 01 0215+00 021511 FT TOTEM RD (T691)	0120/0000	HAUNTED LN (SR2009 SEG 0020/2929)	
	0110/2428	018 "DIA CIRC CONCR LEN=0040 INSTALLED UNKN	
LC TO GRAY AV (CONN) GRAY AV (T961) MAPLE AV (T687)	0110/2203	==	
	0110/2115	==	
	0110/1832	==	
	0110/1820	018 "DIA CIRC METAL LEN=0040 INSTALLED UNKN	
	0110/1525	018 "DIA CIRC METAL LEN=0045 INSTALLED UNKN	
	0110/1134	INTERSTATE 95 (NB) OP ID 09/0095/0370/1325	
	0110/0945	INTERSTATE 95 (SB) OP ID 09/0095/0371/1135	
ALLEN AV (T960) SUTTON DR (TWP )	0110/0900	==	
1 0 00150 0 01 0191+25 019065 FT BENSALEM BL (SR2015 SEG 0010/0000)	0110/0405	==	
	0110/0000	019072 FT S 0110/0000 LENGTH(AH 2446 BK 3547)	
PARK AV (T711)	0100/3100	==	
	0100/2805	018 "DIA CIRC CONCR LEN=0048 INSTALLED UNKN	
APPLETON AV (T791)	0100/2770	==	

Location / Description	Segment ID	Length (FT)	Notes
GIBBS RD (TWP)	0100/0387		012"H 24"W CON BOX CUL LEN=0048 INSTALLED UNKN BMSID 09/0013/0100/0880
	0100/0899		BRIDGE POSTED (TONS) 0 0 00000 0 00 0000+00 SGL 32 COMB 40
	0100/0880		ST. FRANCIS CREEK BMSBG 09/0013/0100/0880
	0100/0202		018 "DIA CIRC CONCR LEN=0030 INSTALLED UNKN SIGN: CANTILEVER
	0100/0142	015518 FT	BMSID 09/0013/0100/0142 1 0 00150 0 01 0164+85 MFC BEGIN = B
	0100/0000		LENGTH(AH 3547 BK 1366)
RAMP TO 132 WB (SR8002 SEG 0500/0000)	0081/1035		RAMP TO 132 WB (SR8002 SEG 0500/0000)
RAMP FROM 132 WB (SR8002 SEG 0510/0594)	0081/1021		RAMP FROM 132 WB (SR8002 SEG 0510/0594)
STREET ROAD (EB) OP ID 09/0132/0312/2763	0081/0718		STREET ROAD (EB) OP ID 09/0132/0312/2763
RAMP TO 132 EB (SR8002 SEG 0260/0000)	0081/0412		RAMP TO 132 EB (SR8002 SEG 0260/0000)
RAMP FROM 132 EB (SR8002 SEG 0250/0894)	0081/0388		SIGN: CANTILEVER BMSID 09/0013/0080/0409 RAMP FROM 132 EB (SR8002 SEG 0250/0894)
018 "DIA CIRC CONCR LEN=0028 INSTALLED UNKN VIRGINA AV (T602)	0081/0360		018 "DIA CIRC CONCR LEN=0001 INSTALLED UNKN
1 0 00150 0 00 0139+50 014159 FT	0081/0341		1 0 00150 0 00 0139+50
MFC BEGIN = B	0081/0000		MFC BEGIN = B
LENGTH(AH 1359 BK 1432)	0081/0000		LENGTH(AH 1366 BK 1432)
LAVENDER RD (T608)	0070/0551		BENT RD (T673)
1 0 00150 0 00 0128+22 012727 FT	0070/0551		FRANKLIN AV (T673)
	0070/0627		
	012727 FT		

DIR: B TOTAL LEN: 14.677 MI. DIST: 06-1 SR: 13  
 LEFT MUN: BENSLEM T RIGHT MUN: BENSLEM T

Street Name	Segment	Length	Notes
WOODBINE AV (T609)	0070/0000	0070/0000	LENGTH(AH 1432 BK 2486) WOODBINE AV (T609)
		0060/2411	018 "DIA CIRC METAL LEN=0042 INSTALLED UNKN
BENSLEM AV (T659)	0060/1595	0060/1684	
SCHOOL LN (T651)	0060/1091	0060/1091	PRIVATE RD (PRDR)
		0060/0882	018 "DIA CIRC CONCR LEN=0046 INSTALLED UNKN
		0060/0640	018 "DIA CIRC CONCR LEN=0036 INSTALLED UNKN
		0060/0405	CLOVERNOOK AV (T661)
		0060/0386	FRIEDA ST (T963)
	010241 FT	0060/0233	1 0 00150 0 00 0102+94 WILLIAMS ST (T668)
		010241 FT	
JOHANNA AV (T667)	0050/2984	0060/0000	LENGTH(AH 2486 BK 3054)
		0050/2535	SIMONS AV (T666)
CORNWELLS AV (SR2005 SEG 0020/0000)	0050/2233	0050/2233	CORNWELLS AV (T604)
		0050/2111	(APRA) CORNWELLS FIRE D CORNWELLS FIRE DEPT ENT (PRDR)
SUNSET LN (T674)	0050/1896	0050/1767	STATION AV (SR2013 SEG 0010/1144)
		0050/1575	018 "DIA CIRC CONCR LEN=0030 INSTALLED UNKN
WILDMAN AV (T601)	0050/1424		
KINGS AV (T647)	0050/1004		
HULMEVILLE RD (SR0513 SEG 0010/0000)	0050/0152	0050/0152	LANGSTROTH LN
	1 0 00150 0 00 0072+45	007187 FT	

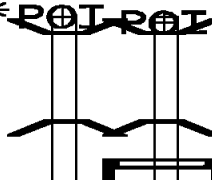

DIR: B TOTAL LEN: 14.677 MI. DIST: 06-1 SR: 13  
 LEFT MUN: BENSLEM T RIGHT MUN: BENSLEM T

Segment Description	Start Station	End Station	Length (FT)	Notes
GRAVEL PK (T607)	0050/0000	0040/0275	0040/0275	(TWP) LENGTH(AH 3054 BK 0654) CLAREMONT AV (T611)
TO 8031/0500 SH (CONN)	0040/0122	006533	006533 FT	SIGN: CANTILEVER BMSID 09/0013/0040/0122 1 0 00150 0 00 0068+66 RAMP J RD (SR8031 SEG 0500/0000)
RAMP K RD (SR8031 SEG 0510/0810)	0031/1174	0030/1176	0030/1176	MFC BEGIN = B LENGTH(AH 0654 BK 1196) RAMP K RD (SR8031 SEG 0510/0810) SIGN: CANTILEVER BMSID 09/0013/0030/1029
SIGN: CENTER MOUNTD	0031/0910	0031/0710	0031/0710	BMSID 09/0013/0031/0910 BMSEN 09/0013/0030/0602 0 0 00000 0 00 0000+00
WOODHAVEN RD. (EB)	0031/0606	0030/0602	0030/0602	BMSBG 09/0013/0030/0602 WOODHAVEN RD. (EB) BMSID 09/0013/0031/0475
SIGN: CANTILEVER	0031/0475	0030/0363	0030/0363	RAMP H RD (SR8031 SEG 0260/0000)
RAMP H RD (SR8031 SEG 0260/0000)	0031/0364	0030/0344	0030/0344	RAMP G RD (SR8031 SEG 0250/1193)
RAMP G RD (SR8031 SEG 0250/1193)	0031/0344	0030/0227	0030/0227	SIGN: CANTILEVER BMSID 09/0013/0030/0227
FROM 8031/0250 SH (CONN)	0031/0255	0030/0100	0030/0100	LC FROM SHOPPING CNTR D (CONN)
1 0 00150 0 00 0048+95 SHOPPING CENTER DR (PRDR)	005337	005337	005337 FT	1 0 00150 0 00 0048+95 SHOPPING CENTER DR (PRDR)
MFC BEGIN = B LENGTH(AH 1196 BK 2973)	0031/0000	0020/2865	0020/2865	MFC BEGIN = B LENGTH(AH 1196 BK 2973) LC TO SHOPPING CENTER D (CONN)
BLACK LAKE RUN (TWP)	0020/2493	0020/2700	0020/2700	SIGN: CANTILEVER BMSID 09/0013/0020/2700 BIDDLES LN (TWP)

DIR: B TOTAL LEN: 14.677 MI. DIST: 06-1 SR: 13  
 LEFT MUN: BENSLEM T RIGHT MUN: BENSLEM T

Street Name	Segment ID	Length (FT)	Notes
PENN ST (T374)	0020/2203		018" DIA CIRC CONCR INSTALLED UNKN
EMERSON LN (T381)	0020/1716		ANN ST (T366)
POQUESSING AV (T382)	0020/1292		KINGS LN (T365)
ELWOOD AV (T383)	0020/0972		015" DIA CIRC CONCR INSTALLED UNKN
BUTTONWOOD AV (T384)	0020/0637		TENNIS AV (T389)
RICHARDSON AV (T385)	0020/0398		0020/0070 002364 FT
TENNIS AV (T389)	0020/0000	1 0 00150 0 00 0024+22 002364 FT	5 0020/0000 LENGTH(AH 2973 BK 2364)
CEDAR AV (T394)	0010/1892		0010/1946 CEDAR AV (T394)
COLONIAL AV (T395)	0010/1544		0010/1639 LOCUST AV (T391)
RED LION RD (TWP)	0010/0103	000000 FT	0010/1392 EDGEWOOD AV (T392)
			0010/1146 WALNUT AV (T393)
			MILL RD (SR2001 SEG 0024/1355)
			0010/0103 000000 FT
			1 0 00150 0 00 0000+00
			* REF-BK
			ISTOL PK
			FRANKFORD AV
			(SR0013 SEG 0304/0405)
			MFC BEGIN = B
			BK-PHILADELPHIA (67)
			5 0010/0000 LENGTH(AH 2364 BK 0000)

DIR: N TOTAL LEN: 13.238 MI. DIST: 06-1 SR: 1  
 LEFT MUN: MORRISVILLE B RIGHT MUN: MORRISVILLE B

(APRA) TRENTON BR TO PA069894 FT BMS EN 09/0001/0260/2501 DRJTBC FROM NJ (GOVT)	REF-AHD 0261/3121	* <del>POI-ROT</del> *	069833 FT (APRA) TRENTON BR TO NJ BMS EN 09/0001/0260/2501 TR 0001 NJ (TBC)
1 0 00281 8 00 0052+98 DELAWARE CANAL BMSBG 09/0001/0260/2501 0261/2501			1 0 00281 8 00 0052+98 DELAWARE CANAL BMSBG 09/0001/0260/2501 0260/2501 SIGN: CANTILEVER BMSID 09/0001/0260/2346
018 "DIA CIRC METAL LEN=0078 INSTALLED 1980 0261/2370		---	0260/2346
018 "DIA CIRC METAL LEN=0064 INSTALLED 1980 0261/2095		---	0260/2180
024 "DIA CIRC METAL LEN=0010 INSTALLED 1980 0261/1845		---	0260/1730
MORRISVILLE FALLS T 0261/1257		---	0260/1545
024 "DIA CIRC METAL LEN=0052 INSTALLED 1980 0261/1000		---	0260/1245
		---	0260/1132
072 "DIA CIRC METAL LEN=0088 INSTALLED 1980 0261/0405		---	0260/0940
1 0 00281 3 00 0664+35 066773 FT SIGN: CENTER MOUNTD BMSID 09/0001/0261/0000 SERVICE ROAD		---	0260/0610
OP ID 09/2193/0010/0000 LENGTH(AH 3121 BK 1651) 0261/0000			066712 FT 1 0 00281 3 00 0664+35 015 "DIA CIRC METAL LEN=0106 INSTALLED 1980 SERVICE ROAD OP ID 09/2193/0010/0000 LENGTH(AH 3121 BK 1662)
072 "DIA CIRC METAL			0260/0000



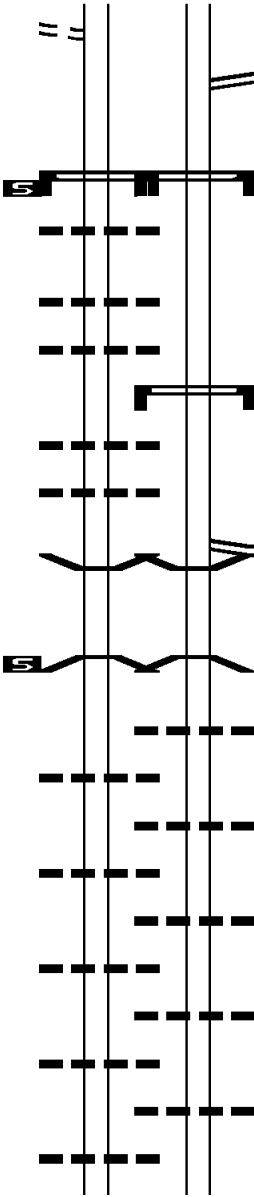


DIR: N TOTAL LEN: 13.238 MI. DIST: 06-1 SR: 1  
 LEFT MUN: FALLS T RIGHT MUN: FALLS T

FROM 2022/0041 SH  
 (CONN)

0241/0834

1 0 00281 3 00 0597+67 060001 FT  
 SIGN: 4 CHORD TRUSS  
 BMSID 09/0001/0240/0000  
 LENGTH(AH 2766 BK 2539) 0241/0000  
 018 "DIA CIRC CONCR  
 LEN=0060 INSTALLED 1980 0231/2425  
  
 036 "DIA CIRC CONCR  
 LEN=0072 INSTALLED 1980 0231/1810  
 036 "DIA CIRC CONCR  
 LEN=0072 INSTALLED 1980 0231/1805  
  
 018 "DIA CIRC CONCR  
 LEN=0036 INSTALLED 1980 0231/1520  
 060 "DIA CIRC CONCR  
 LEN=0100 INSTALLED 1980 0231/1175  
  
 BMSEN 09/0001/0230/0000 0231/0287  
 1 0 00281 3 00 0574+17 057462 FT  
 TRENTON AVENUE (NB)  
 BMSBG 09/0001/0230/0000  
 LENGTH(AH 2539 BK 2095) 0231/0000  
  
 018 "DIA CIRC CONCR  
 LEN=0036 INSTALLED 1980 0221/1301  
  
 018 "DIA CIRC CONCR  
 LEN=0036 INSTALLED 1980 0221/1065  
  
 018 "DIA CIRC CONCR  
 LEN=0036 INSTALLED 1980 0221/0840  
  
 018 "DIA CIRC CONCR  
 LEN=0036 INSTALLED 1980 0221/0622  
  
 018 "DIA CIRC CONCR  
 LEN=0036 INSTALLED 1980 0221/0400



0240/0312  
 059940 FT

RAMP F RD  
 (SR8071 SEG 0010/0000)  
 1 0 00281 3 00 0597+67  
 SIGN: 4 CHORD TRUSS  
 BMSID 09/0001/0240/0000  
 LENGTH(AH 2787 BK 2576)

0240/0000

0230/1781

SIGN: CENTER MOUNTD  
 BMSID 09/0001/0230/1781

0230/0834  
 0230/0287  
 057364 FT

RAMP E RD  
 (SR8036 SEG 0750/0824)  
 BMSEN 09/0001/0230/0000  
 1 0 00281 3 00 0574+17  
 TRENTON AVENUE (NB)  
 BMSBG 09/0001/0230/0000  
 LENGTH(AH 2576 BK 2067)

0230/0000

0220/1340

018 "DIA CIRC METAL  
 LEN=0088 INSTALLED 1980

0220/1100

018 "DIA CIRC METAL  
 LEN=0074 INSTALLED 1980

0220/0870

018 "DIA CIRC CONCR  
 LEN=0056 INSTALLED 1980

0220/0650

018 "DIA CIRC METAL  
 LEN=0072 INSTALLED 1980

0220/0440

018 "DIA CIRC METAL  
 LEN=0092 INSTALLED 1980

072"H 72"W CON BOX CUL

DIR: N TOTAL LEN: 13.238 MI. DIST: 06-1 SR: 1  
LEFT MUN: FALLS T RIGHT MUN: FALLS T

018 "DIA CIRC CONCR LEN=0036 INSTALLED 1980	0221/0178	0220/0275	LEN=0104 INSTALLED 1980
BMSEN 09/0001/0220/0000	0221/0155	0220/0200	018 "DIA CIRC METAL LEN=0107 INSTALLED 1980
0 0 0000 0 00 0000+00	055367 FT	0220/0155	BMSEN 09/0001/0220/0000
WOOLSTON DRIVE (NB/EB)		055297 FT	1 0 00281 3 00 0554+01
BMSBG 09/0001/0220/0000			WOOLSTON DRIVE (NB/EB)
LENGTH(AH 2095 BK 2129)	0221/0000	0220/0000	BMSBG 09/0001/0220/0000
018 "DIA CIRC CONCR LEN=0042 INSTALLED 1980	0211/2120		LENGTH(AH 2067 BK 2125)
018 "DIA CIRC CONCR LEN=0054 INSTALLED 1980	0211/1825		
RAMP RD (SR9401 SEG 0500/0881)	0211/1223	0210/1330	RAMP RD (SR9401 SEG 0750/1032)
		0210/0925	018 "DIA CIRC CONCR LEN=0070 INSTALLED 1980
072"H 72"W CON BOX CUL LEN=0098 INSTALLED 1980	0211/0675	0210/0725	036"H 72"W CONC STRUCT LEN=0100 INSTALLED 1980
018 "DIA CIRC CONCR LEN=0090 INSTALLED 1980	0211/0495		
		0210/0417	RAMP RD (SR9401 SEG 0010/0000)
018 "DIA CIRC CONCR LEN=0094 INSTALLED 1980	0211/0055		
1 0 00281 3 00 0532+77	053238 FT	053172 FT	0 0 00000 0 00 0000+00
STONEY HILL ROAD			STONEY HILL ROAD
OP ID 09/2069/0020/0000		0210/0000	OP ID 09/2069/0020/0000
LENGTH(AH 2129 BK 2088)	0211/0000		LENGTH(AH 2125 BK 2079)
		0194/1400	018 "DIA CIRC CONCR LEN=0058 INSTALLED 1980
		051093 FT	0 0 00000 0 00 0000+00
0 0 00000 0 00 0000+00	051150 FT	0194/0000	LENGTH(AH 2079 BK 2531)
LENGTH(AH 2088 BK 2551)	0195/0000		
LEN=0060 INSTALLED 1980	0191/2551	0190/2531	024 "DIA CIRC CONCR LEN=0060 INSTALLED 1980
SIGN: CENTER MOUNTD			
BMSID 09/0001/0191/2012	0191/2012		
018 "DIA CIRC CONCR LEN=0060 INSTALLED 1980	0191/2001		018 "DIA CIRC CONCR

DIR: N TOTAL LEN: 13.238 MI. DIST: 06-1 SR: 1  
 LEFT MUN: FALLS T RIGHT MUN: FALLS T

Item ID	Description	Start Station	End Station	Length (FT)	Material	Year Installed
018	"DIA CIRC CONCR	0190/1981	0190/1981	0060	018 "DIA CIRC CONCR	1980
0191/1507	LEN=0055 INSTALLED	0191/1507	0191/1507	0055	018 "DIA CIRC CONCR	1980
0190/1481	LEN=0056 INSTALLED	0190/1481	0190/1481	0056	018 "DIA CIRC CONCR	1980
0190/0981	LEN=0058 INSTALLED	0190/0981	0190/0981	0058	018 "DIA CIRC CONCR	1980
0190/0749	SIGN: CENTER MOUNTD	0190/0749	0190/0749	0000	BMSID 09/0001/0190/0749	
0190/0429	LEN=0092 INSTALLED	0190/0429	0190/0429	0092	018 "DIA CIRC CONCR	1980
0190/0131	LEN=0098 INSTALLED	0190/0131	0190/0131	0098	018 "DIA CIRC CONCR	1980
1 0 00281 3 00 0488+60 048599 FT	BRANCH QUEEN ANNE CREEK	0488+60	048599	048599	1 0 00281 3 00 0488+60	
STRUCTURE LENGTH 14 FT	STRUCTURE LENGTH 14 FT				BRANCH QUEEN ANNE CREEK	
BMSID 09/0001/0190/0000	BMSID 09/0001/0190/0000				STRUCTURE LENGTH 14 FT	
LENGTH(AH 2551 BK 1234)	LENGTH(AH 2531 BK 1280)	0191/0000	0190/0000	0000	BMSID 09/0001/0190/0000	
0180/1133	LEN=0084 INSTALLED	0180/1133	0180/1133	0084	018 "DIA CIRC CONCR	1980
0180/0730	LEN=0070 INSTALLED	0180/0730	0180/0730	0070	018 "DIA CIRC CONCR	1980
0180/0530	LEN=0084 INSTALLED	0180/0530	0180/0530	0084	018 "DIA CIRC CONCR	1980
0180/0467	LEN=0080 INSTALLED	0180/0467	0180/0467	0080	038"H 60"W ELLIP CONC	1980
0180/0460	LEN=0080 INSTALLED	0180/0460	0180/0460	0080	038"H 60"W ELLIP CONC	1980
0181/0368	LEN=0078 INSTALLED	0181/0368	0181/0368	0078	038"H 60"W ELLIP CONC	1980
0181/0361	LEN=0078 INSTALLED	0181/0361	0181/0361	0078	036"H 60"W ELLIP CONC	1980
1 0 00281 3 00 0473+92 047365 FT	BRANCH QUEEN ANNE CREEK	0473+92	047365	047365	1 0 00281 3 00 0473+92	
STRUCTURE LENGTH 12 FT	STRUCTURE LENGTH 12 FT				BRANCH QUEEN ANNE CREEK	
BMSID 09/0001/0180/0000	BMSID 09/0001/0180/0000				STRUCTURE LENGTH 12 FT	
LENGTH(AH 1234 BK 3429)	LENGTH(AH 1280 BK 3429)	0181/0000	0180/0000	0000	BMSID 09/0001/0180/0000	
0180/0230	LEN=0072 INSTALLED	0180/0230	0180/0230	0072	018 "DIA CIRC CONCR	1980
0170/3357	LEN=0072 INSTALLED	0170/3357	0170/3357	0072	1 0 00281 3 00 0475+80	
0170/3057	LEN=0094 INSTALLED	0170/3057	0170/3057	0094	BRANCH QUEEN ANNE CREEK	
0170/2757	LEN=0094 INSTALLED	0170/2757	0170/2757	0094	STRUCTURE LENGTH 12 FT	
0170/2457	LEN=0094 INSTALLED	0170/2457	0170/2457	0094	BMSID 09/0001/0180/0000	
0170/2157	LEN=0094 INSTALLED	0170/2157	0170/2157	0094	LENGTH(AH 1280 BK 3429)	
	LEN=0094 INSTALLED			0094	018 "DIA CIRC CONCR	1980
	LEN=0094 INSTALLED			0094	018 "DIA CIRC CONCR	1980
	LEN=0094 INSTALLED			0094	018 "DIA CIRC CONCR	1980
	LEN=0094 INSTALLED			0094	024 "DIA CIRC CONCR	1980
	LEN=0094 INSTALLED			0094	018 "DIA CIRC CONCR	1980
	LEN=0094 INSTALLED			0094	018 "DIA CIRC CONCR	1980
	LEN=0094 INSTALLED			0094	018 "DIA CIRC CONCR	1980

DIR: N TOTAL LEN: 13.238 MI. DIST: 06-1 SR: 1  
 LEFT MUN: FALLS T RIGHT MUN: FALLS T

Item Description	Stationing	Length	Material	Year	Item Description	Stationing	Length	Material	Year
SIGN: 3 CHORD TRUSS BMSID 09/0001/0170/1366	0171/1357				0170/1857	LEN=0076	INSTALLED	1980	
RAMP D RD (SR8069 SEG 0500/0000)	0171/0912				0170/1366	SIGN: 3 CHORD TRUSS BMSID 09/0001/0170/1366			
018 "DIA CIRC CONCR LEN=0064 INSTALLED 1980	0171/0111	043936 FT			0170/0962	RAMP B RD (SR8069 SEG 0750/1004)			
1 0 00281 3 00 0439+54					0170/0413	018 "DIA CIRC CONCR LEN=0060 INSTALLED 1980			
OP ID 09/2029/0140/1656					0170/0111	018 "DIA CIRC CONCR LEN=0060 INSTALLED 1980			
LENGTH(AH 3429 BK 2424)	0171/0000				043853 FT	1 0 00281 3 00 0439+98			
018 "DIA CIRC CONCR LEN=0059 INSTALLED 1980	0165/2100				0170/0000	OP ID 09/2029/0140/1656 LENGTH(AH 3429 BK 2418)			
RAMP C RD (SR8069 SEG 0250/0550)	0165/1890				0164/2156	018 "DIA CIRC CONCR LEN=0060 INSTALLED 1980			
FALLS LOWER MAKEFIELD T	0165/1374				0164/1924	060 "DIA CIRC CONCR LEN=0062 INSTALLED 1980			
SIGN: CANTILEVER BMSID 09/0001/0165/1136	0165/1136				0164/1866	018 "DIA CIRC CONCR LEN=0082 INSTALLED 1980			
0 0 00000 0 00 0000+00	041512 FT				0164/1598	RAMP A RD (SR8069 SEG 0010/0000)			
LENGTH(AH 2424 BK 1715)	0165/0000				0164/1470	FALLS LOWER MAKEFIELD T			
SIGN: 4 CHORD TRUSS BMSID 09/0001/0160/1718	0161/1715				0164/1350	018 "DIA CIRC CONCR LEN=0102 INSTALLED 1980			
LOWER MAKEFIELD MIDDLETOWN T	0161/1669				0164/1297	SIGN: CANTILEVER BMSID 09/0001/0164/1002			
RAMP RT.1 SB TO 295 EB (SR8009 SEG 0760/0000)	0161/1188				0164/1002	LOWER MAKEFIELD MIDDLETOWN T			
024 "DIA CIRC CONCR LEN=0152 INSTALLED 1980	0161/0795				0164/0119	0 0 00000 0 00 0000+00			
					041435 FT	LENGTH(AH 2418 BK 1718)			
					0164/0000	SIGN: 4 CHORD TRUSS BMSID 09/0001/0160/1718			
					0160/1718	RAMP RT.1 NB TO 295 EB (SR8009 SEG 0010/1402)			
					0160/0931				

DIR: N TOTAL LEN: 13.238 MI. DIST: 06-1 SR: 1  
 LEFT MUN: MIDDLETOWN T RIGHT MUN: MIDDLETOWN T

018 "DIA CIRC CONCR LEN=0150 INSTALLED 1980 RAMP 295 EB TO 1 SB (SR8009 SEG 0750/0870)	0161/0700 0161/0675		0160/0428 0160/0350	RAMP 295 EB TO 1 NB (SR8009 SEG 0020/0000) 018 "DIA CIRC CONCR LEN=0080 INSTALLED 1980
SIGN: CANTILEVER BMSID 09/0001/0161/0206 018 "DIA CIRC CONCR LEN=0144 INSTALLED 1980 INTERSTATE 295 (EB OP ID 09/0295/0050/1818 1 0 00281 3 00 0394+15 039797 FT	0161/0206 0161/0180 0161/0137		0160/0127 039717 FT	INTERSTATE 295 (EB OP ID 09/0295/0050/1818 1 0 00281 3 00 0394+15 INTERSTATE 295 (WB OP ID 09/0295/0051/1874
LENGTH(AH 1715 BK 3105) 030 "DIA CIRC CONCR LEN=0096 INSTALLED 1980	0161/0000 0151/2972		0160/0000	OP ID 09/0295/0051/1874 LENGTH(AH 1718 BK 3050) 024 "DIA CIRC CONCR LEN=0066 INSTALLED 1980 SIGN: CANTILEVER BMSID 09/0001/0150/2959
RAMP RT.1 SB TO 295 WB (SR8009 SEG 0500/0000)	0151/2722		0150/2975 0150/2959	018 "DIA CIRC CONCR LEN=0082 INSTALLED 1980 018 "DIA CIRC CONCR LEN=0150 INSTALLED 1980 RAMP 295 WB TO 1 NB (SR8009 SEG 0260/0823)
RAMP 295 WB TO 1 SB (SR8009 SEG 0510/1826) 018 "DIA CIRC CONCR LEN=0056 INSTALLED 1980	0151/2222 0151/2182		0150/2722 0150/2472 0150/2348	018 "DIA CIRC CONCR LEN=0066 INSTALLED 1980 BMSSEN 09/0001/0150/1390 1 0 00281 3 00 0379+78 NORFOLK SOUTHERN RAI RR BMSBG 09/0001/0150/1390
BMSSEN 09/0001/0150/1390 1 0 00281 3 00 0379+78 NORFOLK SOUTHERN RAI RR BMSBG 09/0001/0150/1390	0151/1584 0151/1340		0150/2182 0150/1634 0150/1390 0150/1239	018 "DIA CIRC CONCR LEN=0040 INSTALLED 1980 SIGN: 4 CHORD TRUSS BMSID 09/0001/0150/0759 018 "DIA CIRC CONCR LEN=0040 INSTALLED 1980
SIGN: 4 CHORD TRUSS BMSID 09/0001/0150/0759	0151/0759		0150/0759 0150/0412	
018 "DIA CIRC CONCR LEN=0040 INSTALLED 1980	0151/0406			

EXTRACT DATE: 12/21/2020  
PRINT DATE: 12/23/2020

ROADWAY MANAGEMENT SYSTEM  
SLD COUNTY/SR - ANNUAL PRINT

PAGE NUMBER: 11  
COUNTY: BUCKS

DIR: N TOTAL LEN: 13.238 MI.  
LEFT MUN: MIDDLETOWN T

DIST: 06-1 SR: 1  
RIGHT MUN: MIDDLETOWN T

Segment ID	Start Station	End Station	Length (FT)	Material	Installation Date	Notes
BMSID 09/0001/0150/0000	0150/0000	0151/0038	036692	CONCR	1980	WOODBOURNE ROAD
BMSBG 09/0001/0150/0000	0150/0000	0151/0000	036667	CONCR	1980	WOODBOURNE ROAD
BMSID 09/0001/0140/1372	0140/1372	0141/1759	034740	CONCR	1980	IRONTON RAILROAD COM RR
BMSBG 09/0001/0140/1372	0140/1372	0141/1426	034756	CONCR	1980	IRONTON RAILROAD COM RR
018 "DIA CIRC CONCR	0140/1323	0140/1323	0040	CONCR	1980	IRONTON RAILROAD COM RR
018 "DIA CIRC CONCR	0140/0939	0140/0939	0040	CONCR	1980	IRONTON RAILROAD COM RR
018 "DIA CIRC CONCR	0140/0919	0140/0919	0038	CONCR	1980	IRONTON RAILROAD COM RR
018 "DIA CIRC CONCR	0141/0667	0141/0667	0030	CONCR	1980	IRONTON RAILROAD COM RR
018 "DIA CIRC CONCR	0140/0655	0140/0655	0040	CONCR	1980	IRONTON RAILROAD COM RR
018 "DIA CIRC CONCR	0140/0392	0140/0392	0036	CONCR	1980	IRONTON RAILROAD COM RR
018 "DIA CIRC CONCR	0140/0130	0140/0130	0036	CONCR	1980	IRONTON RAILROAD COM RR
BMSID 09/0001/0140/0000	0140/0000	0141/0130	034762	CONCR	1980	MILL CREEK STRUCTURE LENGTH 20 FT
BMSBG 09/0001/0140/0000	0140/0000	0141/0000	034756	CONCR	1980	MILL CREEK STRUCTURE LENGTH 20 FT
018 "DIA CIRC CONCR	0135/2050	0135/2050	0032	CONCR	1980	MILL CREEK STRUCTURE LENGTH 20 FT
018 "DIA CIRC CONCR	0135/1774	0135/1774	0030	CONCR	1980	MILL CREEK STRUCTURE LENGTH 20 FT
018 "DIA CIRC CONCR	0134/1530	0134/1530	0040	CONCR	1980	MILL CREEK STRUCTURE LENGTH 20 FT
018 "DIA CIRC CONCR	0135/1494	0135/1494	0036	CONCR	1980	MILL CREEK STRUCTURE LENGTH 20 FT
018 "DIA CIRC CONCR	0134/1345	0134/1345	0038	CONCR	1980	MILL CREEK STRUCTURE LENGTH 20 FT
018 "DIA CIRC CONCR	0134/1282	0134/1282	0038	CONCR	1980	MILL CREEK STRUCTURE LENGTH 20 FT
018 "DIA CIRC CONCR	0135/1246	0135/1246	0038	CONCR	1980	MILL CREEK STRUCTURE LENGTH 20 FT
048 "H 48" W CON BOX CUL	0135/0840	0135/0840	0050	CONCR	1980	MILL CREEK STRUCTURE LENGTH 20 FT
018 "DIA CIRC CONCR	0135/0618	0135/0618	0060	CONCR	1980	MILL CREEK STRUCTURE LENGTH 20 FT





DIR: N TOTAL LEN: 13.238 MI. DIST: 06-1 SR: 1  
 LEFT MUN: MIDDLETOWN T RIGHT MUN: MIDDLETOWN T

018 "DIA CIRC CONCR LEN=0064 INSTALLED 1980	0121/1424	-----	0120/1431	LEN=0036	INSTALLED 1980
018 "DIA CIRC CONCR LEN=0052 INSTALLED 1980	0121/1080	-----			
SIGN: 4 CHORD TRUSS BMSID 09/0001/0120/0800	0121/0755	-----	0120/0800	SIGN: 4 CHORD TRUSS BMSID 09/0001/0120/0800	
018 "DIA CIRC CONCR LEN=0052 INSTALLED 1980	0121/0736	-----			
018 "DIA CIRC CONCR LEN=0054 INSTALLED 1980	0121/0724	-----			
036 "DIA CIRC CONCR LEN=0050 INSTALLED 1980	0121/0514	-----	0120/0578	018 "DIA CIRC CONCR LEN=0044 INSTALLED 1980	
018 "DIA CIRC CONCR LEN=0040 INSTALLED 1980	0121/0250	-----			
1 0 00281 3 00 0278+44 027873 FT DEVOE DRIVE/CORN C		-----	0120/0246	018 "DIA CIRC CONCR LEN=0040 INSTALLED 1980	
OP ID 09/2197/0010/0000 LENGTH(AH 2330 BK 2505)	0121/0000	-----	027847 FT	1 0 00281 3 00 0278+44 DEVOE DRIVE/CORN C	
018 "DIA CIRC CONCR LEN=0040 INSTALLED 1980	0111/2355	-----	0120/0000	OP ID 09/2197/0010/0000 LENGTH(AH 2360 BK 2514)	
018 "DIA CIRC CONCR LEN=0040 INSTALLED 1980	0111/2010	-----			
SIGN: CANTILEVER BMSID 09/0001/0111/1463	0111/1463	-----	0110/2356	018 "DIA CIRC CONCR LEN=0032 INSTALLED 1980	
018 "DIA CIRC CONCR LEN=0034 INSTALLED 1980	0111/1365	-----			
		-----	0110/2006	018 "DIA CIRC CONCR LEN=0035 INSTALLED 1980	
PINE STREET (NB) OP ID 09/0413/0210/1611	0111/1270	-----	0110/1360	018 "DIA CIRC CONCR LEN=0050 INSTALLED 1980	
024 "DIA CIRC CONCR LEN=0048 INSTALLED 1980	0111/1160	-----	0110/1292	PINE STREET (NB) OP ID 09/0413/0210/1611	
018 "DIA CIRC CONCR LEN=0056 INSTALLED 1980	0111/0900	-----	0110/1160	018 "DIA CIRC CONCR LEN=0065 INSTALLED 1980	
TWP RAMP TO SR 413 (TWP )	0111/0709	=====	0110/0712	TWP RD (TWP )	
018 "DIA CIRC CONCR		=====			

DIR: N TOTAL LEN: 13.238 MI. DIST: 06-1 SR: 1  
 LEFT MUN: MIDDLETOWN T RIGHT MUN: MIDDLETOWN T

Item ID	Description	Year	Stationing	Length	Notes
018 "DIA CIRC CONCR	INSTALLED	1980	0111/0525		
018 "DIA CIRC CONCR	INSTALLED	1980	0111/0190		
018 "DIA CIRC CONCR	INSTALLED	1980	0111/0005		
1 0 00281 3 00 0251+78	025368 FT				
TWP RD (BORO)					
LENGTH(AH 2505 BK 1644)			0111/0000		
018 "DIA CIRC CONCR	INSTALLED	1980	0101/1335		
018 "DIA CIRC CONCR	INSTALLED	1980	0101/0956		
018 "DIA CIRC CONCR	INSTALLED	1980	0101/0706		
018 "DIA CIRC CONCR	INSTALLED	1980	0101/0455		
MIDDLETOWN LANGHORNE MANOR B			0101/0338		
036 "DIA CIRC CONCR	INSTALLED	1980	0101/0103		
1 0 00281 3 00 0235+65	023724 FT				
OP ID 09/2199/0010/0000					
LENGTH(AH 1644 BK 2096)			0101/0000		
018 "DIA CIRC CONCR	INSTALLED	1980	0095/1846		
TWP RD (TWP)			0095/1801		
018 "DIA CIRC CONCR	INSTALLED	1980	0095/1591		
018 "DIA CIRC CONCR	INSTALLED	1980	0110/0525		
018 "DIA CIRC CONCR	INSTALLED	1980	0110/0190		
018 "DIA CIRC CONCR	INSTALLED	1980	0110/0005		
1 0 00281 3 00 0251+78	025333 FT				
TWP RAMP TO SR 413					
(BORO)					
LENGTH(AH 2514 BK 1644)			0110/0000		
018 "DIA CIRC CONCR	INSTALLED	1980	0100/1340		
018 "DIA CIRC CONCR	INSTALLED	1980	0100/1105		
SIGN: CANTILEVER					
BMSID 09/0001/0100/1000			0100/1000		
018 "DIA CIRC CONCR	INSTALLED	1980	0100/0980		
018 "DIA CIRC CONCR	INSTALLED	1980	0100/0721		
036 "DIA CIRC CONCR	INSTALLED	1980	0100/0085		
1 0 00281 3 00 0235+65	023689 FT				
OP ID 09/2199/0010/0000					
LENGTH(AH 1644 BK 2096)			0100/0000		
018 "DIA CIRC CONCR	INSTALLED	1980	0094/2091		
015 "DIA CIRC CONCR	INSTALLED	1980	0094/1866		
TWP RD (TWP)			0094/1794		
018 "DIA CIRC CONCR	INSTALLED	1980	0094/1595		
018 "DIA CIRC CONCR	INSTALLED	1980	0094/1341		

DIR: N TOTAL LEN: 13.238 MI. DIST: 06-1 SR: 1  
 LEFT MUN: LANGHORNE MANOR B RIGHT MUN: LANGHORNE MANOR B

018 "DIA CIRC CONCR LEN=0036 INSTALLED 1980 0095/1097	---	---	---	0094/1101	018 "DIA CIRC CONCR LEN=0034 INSTALLED 1980
024 "DIA CIRC CONCR LEN=0028 INSTALLED 1980 0095/0816	---	---	---	0094/0821	024 "DIA CIRC CONCR LEN=0034 INSTALLED 1980
018 "DIA CIRC CONCR LEN=0026 INSTALLED 1980 0095/0312	---	---	---	0094/0561	018 "DIA CIRC CONCR LEN=0034 INSTALLED 1980
LANGHORNE MANOR				0094/0316	018 "DIA CIRC CONCR LEN=0032 INSTALLED 1980
MIDDLETOWN T				0094/0101	018 "DIA CIRC CONCR LEN=0028 INSTALLED 1980
0 0 00000 0 00 0000+00 0095/0027	---	---	---	0094/0030	MIDDLETOWN
BRANCH OF NESHAMINY CRE 021628 FT				021593 FT	LANGHORNE MANOR B
STRUCTURE LENGTH 8 FT					0 0 00000 0 00 0000+00
BMSID 09/0001/0094/0000					BRANCH OF NESHAMINY CRE
LENGTH(AH 2096 BK 2579) 0095/0000	←	←	←	0094/0000	STRUCTURE LENGTH 8 FT
018 "DIA CIRC CONCR LEN=0036 INSTALLED 1980 0091/2538	---	---	---		BMSID 09/0001/0094/0000
					LENGTH(AH 2096 BK 2551)
				0090/2512	018 "DIA CIRC CONCR LEN=0028 INSTALLED 1980
				0090/2280	018 "DIA CIRC CONCR LEN=0028 INSTALLED 1980
				0090/2080	018 "DIA CIRC CONCR LEN=0028 INSTALLED 1980
				0090/1890	LANGHORNE MANOR MIDDLETOWN T
018 "DIA CIRC CONCR LEN=0032 INSTALLED 1980 0091/1870	---	---	---	0090/1555	018 "DIA CIRC CONCR LEN=0028 INSTALLED 1980
018 "DIA CIRC CONCR LEN=0032 INSTALLED 1980 0091/1349	---	---	---	0090/1345	018 "DIA CIRC CONCR LEN=0028 INSTALLED 1980
018 "DIA CIRC CONCR LEN=0032 INSTALLED 1980 0091/1124	---	---	---	0090/1120	018 "DIA CIRC CONCR LEN=0028 INSTALLED 1980
018 "DIA CIRC CONCR LEN=0032 INSTALLED 1980 0091/0884	---	---	---	0090/0880	018 "DIA CIRC CONCR LEN=0042 INSTALLED 1980
018 "DIA CIRC CONCR LEN=0032 INSTALLED 1980 0091/0684	---	---	---	0090/0680	018 "DIA CIRC CONCR LEN=0042 INSTALLED 1980

DIR: N TOTAL LEN: 13.238 MI. DIST: 06-1 SR: 1  
 LEFT MUN: MIDDLETOWN T RIGHT MUN: MIDDLETOWN T

018 "DIA CIRC CONCR LEN=0032 INSTALLED 1980 0091/0449	0090/0445	018 "DIA CIRC CONCR LEN=0042 INSTALLED 1980
018 "DIA CIRC CONCR LEN=0032 INSTALLED 1980 0091/0249	0090/0245	024 "DIA CIRC CONCR LEN=0042 INSTALLED 1980
018 "DIA CIRC CONCR LEN=0034 INSTALLED 1980 0091/0039	0090/0035 019042 FT	018 "DIA CIRC CONCR LEN=0042 INSTALLED 1980 1 0 00281 3 00 0188+11 TWP RD (TWP )
1 0 00281 3 00 0188+11 019049 FT LENGTH(AH 2579 BK 2018) 0091/0000	0090/0000	LENGTH(AH 2551 BK 2001) 018 "DIA CIRC CONCR LEN=0035 INSTALLED 1980 018 "DIA CIRC CONCR LEN=0028 INSTALLED 1980
024 "DIA CIRC CONCR LEN=0036 INSTALLED 1980 0081/1745 SIGN: 4 CHORD TRUSS BMSID 09/0001/0080/1685 0081/1699	0080/1932 0080/1735	SIGN: 4 CHORD TRUSS BMSID 09/0001/0080/1685 018 "DIA CIRC CONCR LEN=0028 INSTALLED 1980
018 "DIA CIRC CONCR LEN=0036 INSTALLED 1980 0081/1260	0080/1489	018 "DIA CIRC CONCR LEN=0030 INSTALLED 1980
018 "DIA CIRC CONCR LEN=0036 INSTALLED 1980 0081/1029 TWP RD (TWP ) 0081/1026	0080/1257	018 "DIA CIRC CONCR LEN=0030 INSTALLED 1980
018 "DIA CIRC CONCR LEN=0034 INSTALLED 1980 0081/0760	0080/1025	018 "DIA CIRC CONCR LEN=0026 INSTALLED 1980 018 "DIA CIRC CONCR LEN=0028 INSTALLED 1980
018 "DIA CIRC CONCR LEN=0028 INSTALLED 1980 0081/0525 018 "DIA CIRC CONCR LEN=0026 INSTALLED 1980 0081/0220	0080/0755 0080/0610	018 "DIA CIRC CONCR LEN=0036 INSTALLED 1980 BMSEN 09/0001/0080/0000 1 0 00281 3 00 0168+53 017031 FT HIGHLAND AVENUE
BMSEN 09/0001/0080/0000 0081/0042 1 0 00281 3 00 0168+53 017031 FT HIGHLAND AVENUE	0080/0195 0080/0042 017041 FT	018 "DIA CIRC CONCR LEN=0036 INSTALLED 1980 BMSEN 09/0001/0080/0000 1 0 00281 3 00 0168+53 HIGHLAND AVENUE



DIR: N TOTAL LEN: 13.238 MI. DIST: 06-1 SR: 1  
 LEFT MUN: MIDDLETOWN T RIGHT MUN: MIDDLETOWN T

Segment ID	Description	Start Station	End Station	Length (FT)	Notes
BMSBG 09/0001/0050/2106	SIGN: CENTER MOUNTD	0051/1868	0050/2106		BMSBG 09/0001/0050/2106
BMSID 09/0001/0051/1666	018 "DIA CIRC CONCR	0051/1666			
LEN=0044	INSTALLED 1980	0051/1426			
018 "DIA CIRC CONCR					
LEN=0036	INSTALLED 1980	0051/1180			
OP ID 09/2025/0342/0000	BRISTOL ROAD	0051/1122	0050/1358		OP ID 09/2025/0342/0000
	SIGN: CANTILEVER		0050/1225		SIGN: CANTILEVER
	BMSID 09/0001/0050/1225		0050/1200		BMSID 09/0001/0050/1225
	018 "DIA CIRC CONCR				018 "DIA CIRC CONCR
	LEN=0036				LEN=0036 INSTALLED 1980
MIDDLETOWN			0050/0973		MIDDLETOWN
BENSALEM T		0051/1023			BENSALEM T
018 "DIA CIRC CONCR			0050/0960		018 "DIA CIRC CONCR
LEN=0046	INSTALLED 1980	0051/0943			LEN=0042 INSTALLED 1980
018 "DIA CIRC CONCR			0050/0719		018 "DIA CIRC CONCR
LEN=0046	INSTALLED 1980	0051/0703			LEN=0046 INSTALLED 1980
018 "DIA CIRC CONCR			0050/0502		018 "DIA CIRC CONCR
LEN=0048	INSTALLED 1980	0051/0481			LEN=0048 INSTALLED 1980
1 0 00281 3 00 0098+28	009913 FT		009653 FT		1 0 00281 3 00 0098+28
RAMP C RD			0050/0000		RAMP B RD
(SR8055 SEG 0510/0000)					(SR8055 SEG 0750/0633)
LENGTH(AH 2590 BK 2527)	0051/0000		0040/2160		LENGTH(AH 3120 BK 2296)
RAMP D RD					SIGN: CENTER MOUNTD
(SR8055 SEG 0500/0743)	0041/1939				BMSID 09/0001/0040/2160
BMSEN 09/0001/0040/1557	0041/1679		0040/1727		018 "DIA CIRC CONCR
1 0 00281 3 00 0089+67			0040/1700		LEN=0036 INSTALLED 1980
ROCKHILL DRIVE (EB)					BMSEN 09/0001/0040/1557
BMSBG 09/0001/0040/1557	0041/1536		0040/1557		1 0 00281 3 00 0089+67
SIGN: CENTER MOUNTD					ROCKHILL DRIVE (EB)
BMSID 09/0001/0041/1435	0041/1435				BMSBG 09/0001/0040/1557
SIGN: 4 CHORD TRUSS			0040/0913		
BMSID 09/0001/0040/0715	0041/0701				RAMP A RD
BMSEN 09/0001/0040/0000	0041/0018		0040/0715		(SR8055 SEG 0010/0000)
1 0 00281 3 00 0074+16	007386 FT				SIGN: 4 CHORD TRUSS
			0040/0018		BMSID 09/0001/0040/0715
			007357 FT		BMSEN 09/0001/0040/0000
					1 0 00281 3 00 0074+16







DIR: N TOTAL LEN: 13.238 MI. DIST: 06-1 SR: 1  
 LEFT MUN: BENSALAM T RIGHT MUN: BENSALAM T

018 "DIA CIRC CONCR LEN=0070 INSTALLED 1980	0021/1541	---	0020/1640	018 "DIA CIRC CONCR LEN=0048 INSTALLED 1980
018 "DIA CIRC CONCR LEN=0072 INSTALLED 1980	0021/1329	---	0020/1206	018 "DIA CIRC CONCR LEN=0048 INSTALLED 1980
SIGN: CENTER MOUNTD BMSID 09/0001/0021/0830	0021/0830	---	0020/0960	DMS SIGN STRUCTURE BMSID 09/0001/0020/0960
036 "DIA CIRC CONCR LEN=0072 INSTALLED 1980	0021/0554	---	0020/0842	OLD TREVISE RD (T642)
TO 2037/0010 SH (CONN)	0021/0150	==	0020/0542	024 "DIA CIRC CONCR LEN=0072 INSTALLED 1980
1 0 00281 3 00 0011+75	001190 FT	==	001099 FT	1 0 00281 3 00 0011+75
(APRA) CMC EQUIPMENT OLD LINCOLN HW (SR2037 SEG 0010/0000)				(APRA) CMC EQUIPMENT OLD LINCOLN HW (SR2037 SEG 0010/0000)
OLD LINCOLN HW (TWP)	0021/0000	5	0020/0000	OLD LINCOLN HW (TWP)
LENGTH(AH 2716 BK 1190)		==		LENGTH(AH 2786 BK 1099)
FROM 2037/0010 SH (CONN)	0011/0941	==		
INTERPLEX CR (T919)	0011/0771	==		
NESHAMINY PLAZA (PRDR)	0011/0270	==	0010/0719	LC TO OLD LINCOLN HW (CONN)
		==	0010/0270	INTERPLEX PLAZA (PRDR)
018 "DIA CIRC CONCR LEN=0052 INSTALLED 1980	0011/0010	---	0010/0100	018"H 18"W ELLIP METAL LEN=0045 INSTALLED UNKN
1 0 00281 3 00 0000+00	000000 FT		0010/0064	018 "DIA CIRC CONCR LEN=0052 INSTALLED 1980
NC LINCOLN HW				
ROOSEVELT BL REF-BK *			000000 FT	1 0 00281 3 00 0000+00
(SR0001 SEG 0381/3012)				NC LINCOLN HW
MFC BEGIN = B			* REF-BK	ROOSEVELT BL (SR0001 SEG 0380/3030)
LENGTH(AH 1190 BK 0000)	0011/0000	5	0010/0000	MFC BEGIN = B BK-PHILADELPHIA (67)
				LENGTH(AH 1099 BK 0000)