

# **Straight Line Diagram**

**Erie  
25**

**January 2021**

This document was produced by the Pennsylvania Department of Transportation (PENNDOT) as an internal management tool for State maintained highways and is not to be used for other purposes. The printed information was compiled from the Department's computerized Roadway Management System (RMS) and is subject to change without notice. Use of any or all of the printed information for purposes other than those intended by the Department may not satisfy other accuracy and completeness requirements and the Department does not warrant that such printed information is accurate or complete.

ROADWAY MANAGEMENT SYSTEM  
 INDEX FOR SR'S LOCATED IN THE COUNTY OF ERIE

SR	BGN	PAGE	END	PAGE	SR	BGN	PAGE	END	PAGE	SR	BGN	PAGE	END	PAGE
00005		1		27	2001	294		294		3022	430		432	
00006		28		41	2002	295		295		3023	433		434	
00008		42		57	2003	296		299		3024	435		435	
00018		58		67	2004	300		301		3025	436		441	
00019		68		80	2005	302		302		3026	442		442	
00200		81		110	2006	303		307		3027	443		443	
00077	111			113	2007	308		308		3028	444		444	
00079	114			124	2008	309		310		3029	445		445	
00086	125			128	2009	311		312		3030	446		446	
00089	129			143	2010	313		317		3031	447		447	
00090	144			168	2011	318		318		3033	448		448	
00098	169			176	2012	319		320		3102	449		449	
01097	177			188	2014	321		322		3103	450		450	
02115	189			192	2015	323		323		3104	451		451	
02226	193			195	2016	324		324		3105	452		452	
02900	196			199	2017	325		327		4001	453		453	
02999	200			200	2018	328		332		4002	454		455	
04226	201			209	2019	333		335		4003	456		456	
04300	210			216	2020	336		337		4004	457		458	
04744	217			218	2021	338		339		4005	459		459	
05005	219			221	2022	340		342		4006	460		460	
05311	222			224	2023	343		344		4007	461		464	
06999	225			233	2024	345		348		4008	465		466	
08322	234			240	2025	349		351		4009	467		467	
09555	241			243	2026	352		354		4010	468		469	
10001	244			251	2027	355		355		4011	470		472	
10002	252			252	2029	356		358		4012	473		475	
10003	253			253	2030	359		359		4013	476		479	
10004	254			254	2032	360		360		4014	480		481	
10005	255			258	2034	361		361		4015	482		483	
10006	259			262	3001	362		364		4016	484		493	
10007	263			263	3002	365		368		4017	494		495	
10008	264			266	3003	369		370		4018	496		499	
10009	267			270	3004	371		371		4019	500		500	
10110	271			271	3005	372		372		4020	501		501	
10111	272			275	3006	373		387		4021	502		502	
10112	276			276	3007	388		388		4022	503		504	
10113	277			280	3008	389		394		4023	505		505	
10114	281			281	3009	395		396		4024	506		508	
10115	282			282	3010	397		397		4025	509		509	
10117	283			284	3011	398		399		4026	510		511	
10119	285			285	3012	400		401		4027	512		512	
11011	286			286	3013	402		404		4028	513		514	
11012	287			287	3014	405		414		4029	515		515	
11013	288			288	3015	415		417		4030	516		518	
11014	289			289	3017	418		419		4031	519		519	
11015	290			290	3018	420		421		4032	520		520	
11016	291			291	3019	422		423		4033	521		521	
11017	292			292	3020	424		426		4034	522		525	
11018	293			293	3021	427		429		4036	526		526	





December 30, 2020

## Pennsylvania State Roads - Straight Line Diagrams

Contained within this document are the 2021 Pennsylvania Straight Line Diagram's (SLD's) for State Routes by county within a particular PennDOT district. At the end of each year, PennDOT takes a snapshot of its current SLD database and creates PDF files from the SLD snapshot. The SLD's are a graphical representation of State Routes (SR's) that PennDOT maintains. The information shown on the SLD's is generated from data found in PennDOT's Roadway Management System (RMS) database. The data from RMS is constantly being updated to match actual roadway inventory data found on Pennsylvania's state highways. PennDOT's SR system is explained briefly in this document along with symbol definitions for each type of roadway feature or attribute found on the SLD. This PDF version of the SLD contains an individual county list of all state roads found in that county. The SR's found on the list are linked to the actual pages that show the individual SLD's. To find an SLD for a particular road that you want, simply point to that road on the SR index list and click on it to jump to the beginning page of that SLD.

If you have any questions or comments concerning information found in this document, please contact Colin McClenahan, [Roadway Inventory and Testing Unit](#), [Asset Management Division](#), [Bureau of Maintenance and Operations](#), by calling (717) 783-0172.

*Additional information on state owned highways is available from your local PENNDOT Engineering District Office, RMS Unit, RMS Coordinator.*

**Straight Line Diagram Disclaimer:** This document is for informational purposes only and may be viewed by anyone. No part of the information contained in this document may be altered or redistributed without prior written consent of PENNDOT. Straight Line Diagram information is provided "as is" without warranty of any kind, either expressed or implied. This information could include technical inaccuracies or errors of omission. Changes may be made periodically to the information herein.

**Copyright © 2020 by the Commonwealth of Pennsylvania. All rights reserved.**



## Asset Management Division Mission Statement

To protect and preserve Pennsylvania's infrastructure by providing meaningful, timely, and accurate pavement and roadway management, design, standards, strategies, inventory and condition, as well as fair, consistent and efficient application of Commonwealth laws and regulations.

# CUSTOMER SERVICE RATING FORM

## Straight Line Diagram (SLD) – Customer Service Rating

As means to improve customer service, we would like you to rate the product/ service you have received, by circling a “grade” from “A” (excellent) to “E” (fail).

**A**                      **B**                      **C**                      **D**                      **E**

If your rating is not an “A,” please let us know what we could do better.

---

---

---

---

---

Name and Organization (optional)

---

Thank You.

*(Fold along line, and tape or staple together before mailing)*

*(Cut along dashed line)*

---

---

---

Bureau of Maintenance and Operations  
Asset Management Division – BOMO Annex  
907 Elmerton Avenue  
Harrisburg, PA 17110  
ATTN: Colin McClenahan

**PENNSYLVANIA DEPARTMENT OF TRANSPORTATION**  
**Bureau of Maintenance and Operations, Asset Management Division**

**Location Referencing System (LRS) – Definitions, Uses & Testing**

The Department's LRS, implemented in 1987, is the mechanism to designate the State highway network, to define roadway lengths, locations, and route connectivity, and to serve as the basis for the collection, storage, and integration of roadway information.

An LRS key is a unique series of numbers that identifies the location of each point or feature along a State route. The fourteen digit number is an integral part of the Roadway Management System (RMS) where roadway data is stored. 07/4016/0100/0857 is an example of an LRS key, which identifies County (CO) = 07, State Route (SR) = 4016, Segment (SEG) = 0100, and Offset = 0857.

**County (CO)**

Each of Pennsylvania's sixty-seven counties is identified by a number.

Name	#	Name	#	Name	#	Name	#
Adams	1	Clinton	18	Lackawanna	35	Potter	52
Allegheny	2	Columbia	19	Lancaster	36	Schuylkill	53
Armstrong	3	Crawford	20	Lawrence	37	Snyder	54
Beaver	4	Cumberland	21	Lebanon	38	Somerset	55
Bedford	5	Dauphin	22	Lehigh	39	Sullivan	56
Berks	6	Delaware	23	Luzerne	40	Susquehanna	57
Blair	7	Elk	24	Lycoming	41	Tioga	58
Bradford	8	Erie	25	McKean	42	Union	59
Bucks	9	Fayette	26	Mercer	43	Venango	60
Butler	10	Forest	27	Mifflin	44	Warren	61
Cambria	11	Franklin	28	Monroe	45	Washington	62
Cameron	12	Fulton	29	Montgomery	46	Wayne	63
Carbon	13	Greene	30	Montour	47	Westmoreland	64
Centre	14	Huntingdon	31	Northampton	48	Wyoming	65
Chester	15	Indiana	32	Northumberland	49	York	66
Clarion	16	Jefferson	33	Perry	50	Philadelphia	67
Clearfield	17	Juniata	34	Pike	51		

**State Route (SR)**

State Routes (SR's) are identified by four-digit numbers. SR numbers are assigned as follows:

- |  |           |
|--|-----------|
| 1. Traffic Routes: Routes designated as Interstates, US or PA Routes | 0001-0999 |
| 2. Quadrant Routes (Non-Traffic Routes)                              | 1001-4999 |
| 3. Relocated Traffic Routes  | 6000-6999 |
| 4. Turned Back, Abandoned, or Null Routes                            | 7000-7999 |
| 5. Interchanges  | 8001-8999 |
| 6. WYE's   | 9101-9199 |
| 7. Rest Areas  | 9201-9299 |
| 8. Truck Escape Ramps  | 9301-9399 |
| 9. Others  | 9401-9499 |

Even/Odd Convention: Even numbers are typically given to SR's in the East/West direction, and odd numbers to SR's that run North/South. This convention applies to Interstate Routes (except those that are Beltways or Spurs), and Quadrant Routes. This convention may or may not apply to PA or US Traffic Routes.

Hierarchy: If two or more traffic routes occupy the same section of roadway, the SR number is based on the "higher" type route, according to the following hierarchy. If the traffic routes are the same hierarchy class, then the SR number is assigned the lower numbered traffic route (Figure 1).

1. Interstates
2. U.S. Routes
3. PA Routes
4. Quadrant Routes

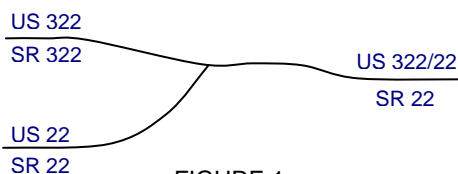


FIGURE 1

Other Numbering Conventions:

1. The first digit of a quadrant route is based on which quadrant of the county the route is located, as shown in the following diagram (Figure 2).
2. The last three digits of a Relocated Traffic Route are the same as the Traffic Route that was relocated.
3. Interchanges are numbered sequentially. Odd numbers are given to interchanges along SR's in the North/South direction; even numbers are given to interchanges along SR's in the East/West direction (Figure 3).
4. WYE's are given odd numbers if the connecting SR is odd numbered, and even numbers if the connecting SR is even numbered.
5. Rest Areas or Truck Escape Ramps are given odd numbers if they connect to the Southbound or Westbound side of an SR, and even numbers if they connect to the Northbound or Eastbound side.

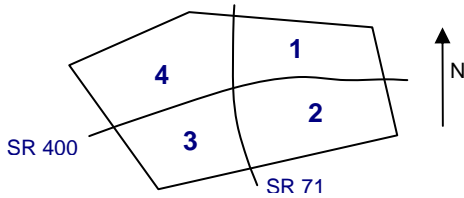


FIGURE 2

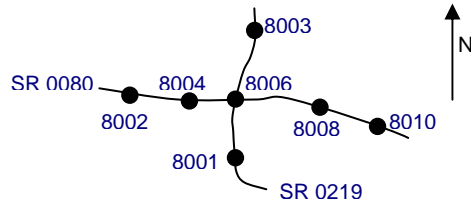


FIGURE 3

**Segment (SEG)**

State routes are divided into segments, which are approximately one-half mile long, and are identified by a four-digit number. Segment begin and end points are placed at physical features where possible. Segment numbers increase in the North or East direction, and typically by 10's (Figure 4). Segments are even numbered on undivided roadways, and in the Northbound or Eastbound direction of divided roadways. Segments are odd numbered in the Southbound or Westbound direction of divided roadways (Figure 5). Interstate segments are associated with the mile posts (Figure 6).

Undivided Roadways

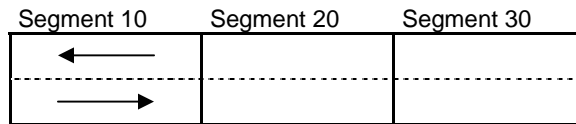


FIGURE 4

Divided Roadways

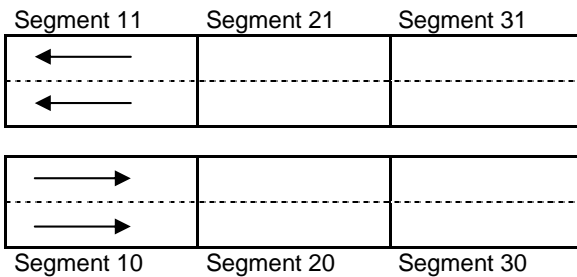


FIGURE 5

Interstate Roadways

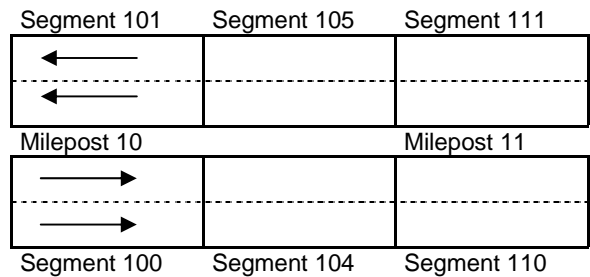


FIGURE 6

Turned Back, Abandoned, and Null Segments are given numbers in the range of 7000-7999. For two coincident State routes, the route with "lower" hierarchy is "nulled."

Segment numbering restarts on Traffic Routes at County boundaries, except Interstates (Figure 7).

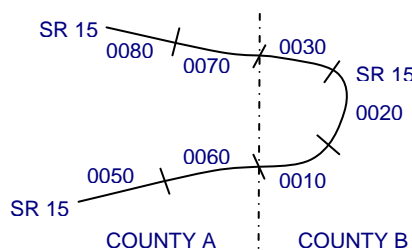


FIGURE 7



## Offset

The offset, a subdivision of the segment, is the distance (in feet) from the beginning of the segment, expressed as a four-digit number. Offsets are measured in the increasing segment direction.

## Segment Markers

Segment markers, which allow for easy identification of the LRS location on the State highway system, indicate the State route and segment number at the point that each segment is entered. If the beginning of a segment occurs at a physical feature, then the point of reference is at the physical feature and not the sign. At intersections, signs are used to identify beginning or ending State routes or segments.



## Users of the LRS

Locations of all intersections, structures, and other points of interest are field verified and inventoried in the RMS. This information can be displayed on Straight Line Diagrams (SLD's) which can be viewed in the RMS, or hardcopy form. SLD books are refreshed and printed annually for distribution to the Department's District and County offices, as well as too many external entities.

A list of those within the Department that use the LRS to identify locations in the RMS and in the field includes personnel from the following organizations: Pavement Testing, County Maintenance, Traffic, Design, Surveys, Construction, Bridge, Permits, Crash Review, Planning and Programming, Posted & Bonded Roads, Tort Liability, and Emergency Management.

Users outside the Department include: County & Municipal governments, County 911, Planning Commissions, Federal Highway Administration, State & Local Police, Local Emergency Management, Delivery Services (UPS, Fed Ex, etc.), Fire Departments, Utility Companies, Contractors, and Consultants.

Without segment markers located in the field, all of these users would have to rely solely on the SLD, which would be extremely cumbersome at best and impossible for some.

## Verification, QA & QC

In order to assure that LRS information is indicated properly in the RMS, on SLD's, and in the field, LRS Quality Assurance (QA) and Quality Commitment (QC) programs are performed each year. The Bureau of Maintenance and Operations, Asset Management Division, Roadway Inventory & Testing Unit (RITU) performs all Statewide QC testing. Field verification and QA is also performed by RITS, except in Engineering Districts 2-0, 11-0, and 12-0, where it is done "in-house." Each Engineering District is responsible for its own LRS completeness and maintenance with respect to the RMS.

Twenty percent of each county is field tested annually as part of the QA program, and five percent of each county is tested for the annual QC program. The goal of the QC program is to maintain at least 90% accuracy between the RMS and the actual field locations of highway features. Annual QC ratings are developed and reported to the Engineering Districts.









































Field testing is performed by two-person teams (a permanent employee that operates the test, and a temporary employee that drives the device) with the use of vans equipped with an on-board computer and a Data Measurement Subsystem. Testing is typically performed during the months of April through November.

Vehicle location and roadway features are displayed on the van's computer screen in SLD format, and the software accepts operator inputs verifying or modifying roadway feature locations, as well as comments. Though the system can function at greater speed, test speeds are typically less than 25 mph to ensure accuracy.

There are five categories of information that is verified and/or modified:

1. State Route Length
2. Segment Length
3. Roadway Geometry (lane count, pavement & shoulder types & widths)
4. Intersecting Feature Location (intersections & bridges)
5. Segment Marker Location

STRAIGHT LINE DIAGRAM (SLD) ANNUAL REFRESH ATTRIBUTE KEY PAGE 1 OF 2

 SEGMENT MARKER	 AHEAD LEFT INTER STATE OWNED	 RAILROAD CROSSING	 INTERSTATE MILEPOST
 TURNBACK	 AHEAD LEFT INTER NON-STATE	 RAILROAD OVER-PASS	 MFC BEGIN
 NULL	 AHEAD RIGHT INTE STATE OWNED	 OVER-PASS	 MUNICIPAL BOUNDARY
 UNDIVIDED HIGHWAY	 AHEAD RIGHT INTE NON-STATE	 BRIDGE END	 VILLAGE BEGIN
 PHYSICALLY DIVIDED	 BACK LEFT INTER STATE OWNED	 BRIDGE BEGIN	AH - LENGTH FORWARD TO NEXT SEGMENT BEGIN BK - LENGTH BACKWARD TO PREVIOUS SEGMENT BEGIN
 PAINT DIVIDED	 BACK LEFT INTER NON-STATE	 TUNNEL	
 INTERSECTION AHEAD	 BACK RIGHT INTER STATE OWNED	 SIGN STRUCTURE	MFC - MAINTENANCE FUNCTIONAL CLASS A = INTERSTATE EXPRESSWAY AND/OR PRINCIPLE ARTERIAL C = MINOR ARTERIAL D = COLLECTOR E = LOCAL ACCESS F = INTERCHANGE RAMP
 INTERSECTION BACK	 BACK RIGHT INTER NON-STATE	 P3 BRIDGE	
 REFERENCE AHEAD/BACK	 T-LEFT INTERSEC STATE OWNED	 RETAINING WALL	
 DIVIDED CONNECTOR	 T-LEFT INTERSEC NON-STATE	 BRIDGE/CULVERT UNDER FILL	NULL AND TURNBACK SEGMENTS ARE DISPLAYED IN THE DEPARTMENT'S ROADWAY MANAGEMENT SYSTEM (RMS) AS 100 FEET IN LENGTH. ACTUAL SEGMENT AND SECTION LENGTHS MAY VARY SIGNIFICANTLY
 CROSS INTERSEC STATE OWNED	 T-RIGHT INTERSEC STATE OWNED	 PIPE (STAMPP)	
 CROSS INTERSEC NON-STATE	 T-RIGHT INTERSEC NON-STATE	 ROTARY INTERSEC	

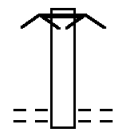


EXTRACT DATE: 12/21/2020 ROADWAY MANAGEMENT SYSTEM PAGE NUMBER: 573  
 PRINT DATE: 12/22/2020 SLD COUNTY/SR - ANNUAL PRINT COUNTY: ERIE  
 DIR: N TOTAL LEN: .083 MI. DIST: 01-2 SR: 9501  
 LEFT MUN: ERIE CITY C RIGHT MUN: ERIE CITY C

000440 FT

000440 FT END OF PARK AND RIDE  
ROAD CLOSED AHEAD

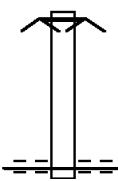
000225 FT



000225 FT 0 0 00000 0 00 0000+00  
LINCOLN AVE  
(CITY)

0020/0000 LENGTH(AH 0215 BK 0225)

000000 FT



0010/0225 END OF PARK AND RIDE  
ROAD CLOSED AHEAD  
000000 FT 0 0 00000 0 00 0000+00  
NC BAYFRONT HUB PARK & RIDE  
LINCOLN AVE  
(CITY)  
MFC BEGIN = F

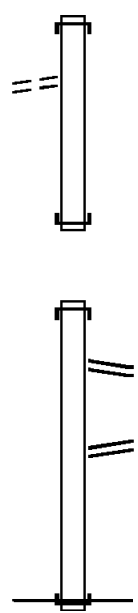
0010/0000 LENGTH(AH 0225 BK 0000)

FROM TRUCK PARKING AREA  
 (CONN) 0020/0959

002476 FT

001407 FT

000000 FT



002476 FT  
 INTER-AHD REST AREA ENTRANCE RD  
 0020/1069 (SR9202 SEG 0010/1259)

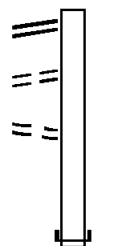
001407 FT 0 0 00000 0 00 0000+00  
 INTER-BK REST AREA ENTRANCE RD  
 (SR9202 SEG 0010/0271)  
 0020/0000 LENGTH(AH 1069 BK 1407)

INTER-AHD REST AREA ENTRANCE RD  
 0010/1407 (SR0090 SEG 0455/1689)  
 REST AREA CAR PARKING  
 0010/1259 (SR9202 SEG 0020/1069)

0010/0271 REST AREA CAR PARKING  
 (SR9202 SEG 0020/0000)  
 000000 FT 0 0 00000 0 00 0000+00  
 NC RE ST AREA ENTRANCE RD  
 INTER-BK AMVET MEMORIAL HW  
 (SR0090 SEG 0461/0427)  
 MFC BEGIN = F  
 0010/0000 LENGTH(AH 1407 BK 0000)

DIR: N TOTAL LEN: .709 MI. DIST: 01-2 SR: 9201  
 LEFT MUN: SPRINGFIELD T RIGHT MUN: SPRINGFIELD T

REST AREA ENTRANCE RD 003741 FT  
 (SR9201 SEG 0010/1835) 0020/1161  
 FROM TRUCK PARKING AREA  
 (CONN) 0020/1123  
 TO TRUCK PARKING AREA  
 (CONN) 0020/0253  
 002580 FT



003741 FT

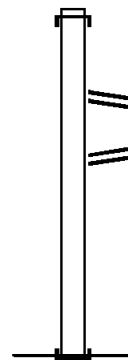
002580 FT 1 0 00797 2 53 0018+33  
 INTER-BK REST AREA ENTRANCE RD  
 (SR9201 SEG 0010/1117)  
 0020/0000 LENGTH(AH 1161 BK 2580)

INTER-AHD AMVET MEM HW  
 0010/2580 (SR0090 SEG 0020/2375)

0010/1835 REST AREA RD  
 (SR9201 SEG 0020/1161)

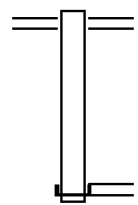
0010/1117 REST AREA CAR PARKING R  
 (SR9201 SEG 0020/0000)

000000 FT



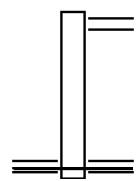
000000 FT 1 0 00797 2 53 0000+00  
 NC REST AREA ENTRANCE RD  
 INTER-BK AMVET MEM HW  
 (SR0090 SEG 0020/1620)  
 MFC BEGIN = F  
 0010/0000 LENGTH(AH 2580 BK 0000)

000584 FT  
 000282 FT



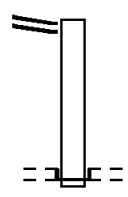
000584 FT STATION RD  
 0020/0302 (SR0430 SEG 0050/2215)  
 000282 FT 0 0 00000 0 00 0000+00  
 NC FROM BAYFRONT CONNECTOR  
 BAYFRONT CONNECTOR  
 (SR0290 SEG 0091/0839)  
 INTER-BK BAYFRONT CONNECTOR  
 (SR0290 SEG 0090/0781)  
 0020/0000 LENGTH(AH 0302 BK 0282)

000000 FT



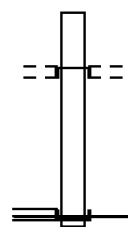
0010/0282 BAYFRONT CONNECTOR  
 (SR0290 SEG 0091/0882)  
 000000 FT 0 0 00000 0 00 0000+00  
 NC TO BAYFRONT CONNECTOR  
 STATION RD  
 (SR0430 SEG 0050/2196)  
 MFC BEGIN = F  
 0010/0000 LENGTH(AH 0282 BK 0000)

BAYFRONT CONNECTOR 000516 FT  
 (SR0290 SEG 0011/0372) 0020/0221  
 000295 FT



000516 FT  
 000295 FT 0 0 00000 0 00 0000+00  
 BUFFALO RD  
 (CITY)  
 INTER-BK PENNSYLVANIA AVE  
 (CITY)  
 0020/0000 LENGTH(AH 0229 BK 0295)

000000 FT



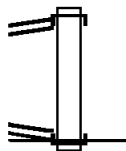
BAYFRONT CONNECTOR 0010/0000  
 (SR0290 SEG 0011/0469)

INTER-AHD PENNSYLVANIA AV  
 (CITY)  
 BUFFALO RD  
 (CITY)  
 0010/0295  
 000000 FT 0 0 00000 0 00 0000+00  
 NC SR 9102 SH  
 INTER-BK BAYFRONT CONNECTOR  
 (SR0290 SEG 0010/0469)  
 MFC BEGIN = F  
 0010/0000 LENGTH(AH 0295 BK 0000)



EXTRACT DATE: 12/21/2020 ROADWAY MANAGEMENT SYSTEM PAGE NUMBER: 568  
 PRINT DATE: 12/22/2020 SLD COUNTY/SR - ANNUAL PRINT COUNTY: ERIE  
 DIR: N TOTAL LEN: .042 MI. DIST: 01-2 SR: 9101  
 LEFT MUN: SPRINGFIELD T RIGHT MUN: SPRINGFIELD T

SR 3006 SH 000221 FT  
 (SR3006 SEG 0010/0180) 0020/0221  
 1 0 00085 2 00 0580+01 000000 FT  
 RIDGE RD  
 (SR0020 SEG 0060/1389) 0020/0000



000221 FT  
 INTER-AHD SR 3006 SH  
 0020/0221 (SR3006 SEG 0010/0180)  
 NC WYE E B RD  
 INTER-BK RIDGE RD  
 000000 FT (SR0020 SEG 0060/1389)  
 MFC BEGIN = F  
 0020/0000 LENGTH(AH 0221 BK 0000)

EXTRACT DATE: 12/21/2020 ROADWAY MANAGEMENT SYSTEM PAGE NUMBER: 567  
PRINT DATE: 12/22/2020 SLD COUNTY/SR - ANNUAL PRINT COUNTY: ERIE  
DIR: E TOTAL LEN: .807 MI. DIST: 01-2 SR: 8172  
LEFT MUN: GREENFIELD T RIGHT MUN: GREENFIELD T

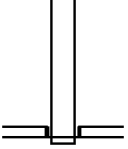
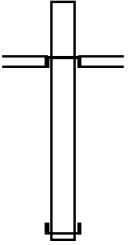
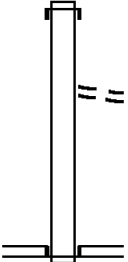
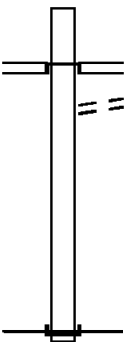
004262 FT



003424 FT

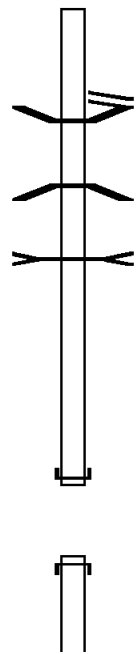
004262 FT  
INTER-AHD SO TIER EX  
0750/0838 (SR0086 SEG 0034/1222)  
FROM 0089/0440 SH  
0750/0105 (CONN)  
003424 FT 0 0 00000 0 00 0000+00

DIR: E TOTAL LEN: .807 MI. DIST: 01-2 SR: 8172  
 LEFT MUN: GREENFIELD T RIGHT MUN: GREENFIELD T

		NC RAMP D RD BEAVER DAM RD (SR0089 SEG 0440/1295) INTER-BK RAMP A RD (SR8172 SEG 0010/1467) 0750/0000 LENGTH(AH 0838 BK 1178)
002246 FT		INTER-AHD RAMP B RD (SR8172 SEG 0250/0000) BEAVER DAM RD (SR0089 SEG 0440/1944) 0500/1178 002246 FT 0 0 00000 0 00 0000+00 NC RAMP C RD INTER-BK SO TIER EX (SR0086 SEG 0035/1168) 0500/0000 LENGTH(AH 1178 BK 0779)
001467 FT		INTER-AHD SO TIER EX (SR0086 SEG 0031/1823) 0250/0779 0250/0083 FROM 0089/0440 SH (CONN) 001467 FT 0 0 00000 0 00 0000+00 NC RAMP B RD BEAVER DAM RD (SR0089 SEG 0440/1944) INTER-BK RAMP C RD (SR8172 SEG 0500/1178) 0250/0000 LENGTH(AH 0779 BK 1467)
000000 FT		INTER-AHD RAMP D RD (SR8172 SEG 0750/0000) BEAVER DAM RD (SR0089 SEG 0440/1295) TO 0089/0440 SH (CONN) 0010/1467 0010/1382 000000 FT 0 0 00000 0 00 0000+00 NC RAMP A RD INTER-BK SO TIER EX (SR0086 SEG 0030/1539) MFC BEGIN = F 0010/0000 LENGTH(AH 1467 BK 0000)

011492 FT

\* 011492 FT  
 REF-AHD HOPKINS-BOWSER HW  
 0500/3825 (SR0086 SEG 0002/0000)  
  
 0500/2946 RAMP FROM I-90E TO I-86  
 (SR8170 SEG 0250/1372)  
 0500/2360 BMS EN 25/8170/0500/2029  
 1 0 01126 0 01 0049+95  
 SR 0090 EB  
 0500/1969 BMS BG 25/8170/0500/2029  
 8 MI. CK. BR.  
 STRUCTURE LENGTH 11 FT  
 0500/1560 BMS ID 25/8170/0500/1560



007667 FT

007667 FT 1 0 01126 0 01 0010+66  
 NC RAMP FROM I90W TO I86E RD  
 INTER-BK AMVET MEM HW  
 (SR0090 SEG 0361/1882)  
 0500/0000 LENGTH(AH 3825 BK 1372)  
  
 INTER-AHD RAMP FROM I-90W TO I-86  
 0250/1372 (SR8170 SEG 0500/2946)

DIR: E TOTAL LEN: 2.177 MI.  
LEFT MUN: GREENFIELD T

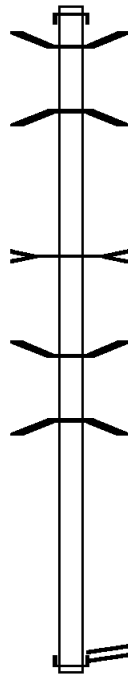
DIST: 01-2 SR: 8170  
RIGHT MUN: GREENFIELD T

006295 FT



006295 FT 1 0 01126 0 02 0025+30  
NC RAMP FROM 190E TO 186E RD  
INTER-BK AMVET MEM HW  
(SR0090 SEG 0360/2067)  
0250/0000 LENGTH(AH 1372 BK 4760)

INTER-AHD AMVET MEM HW  
0020/4760 (SR0090 SEG 0361/0000)  
0020/4550 BMSEN 25/8170/0020/4426  
0 0 00000 0 00 0000+00  
T666, ROHL RD  
0020/4408 BMSBG 25/8170/0020/4426



18 MILE CK.  
STRUCTURE LENGTH 8 FT  
0020/3208 BMSID 25/8170/0020/3208  
0020/1800 BMSEN 25/8170/0020/1409  
0 0 00000 0 00 0000+00  
SR 0090 EB  
0020/1409 BMSBG 25/8170/0020/1409

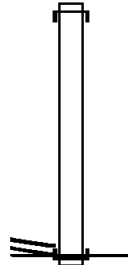
001535 FT



001535 FT 1 0 01126 0 04 0299+76  
RAMP FROM 186W TO 190E  
(SR8170 SEG 0010/0000)  
NC RAMP FROM 186W TO 190W RD  
INTER-BK HOPKINS-BOWSER HW  
(SR0086 SEG 0003/0000)  
0020/0000 LENGTH(AH 4760 BK 1535)

INTER-AHD AMVET MEM HW  
0010/1535 (SR0090 SEG 0364/1607)

000000 FT

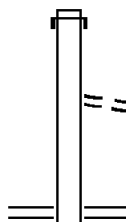


000000 FT 1 0 01126 0 01 0065+00  
NC RAMP FROM 186W TO 190E RD  
INTER-BK HOPKINS-BOWSER HW  
(SR0086 SEG 0003/0000)  
MFC BEGIN = F  
0010/0000 LENGTH(AH 1535 BK 0000)

RAMP FROM 186W TO 190W  
(SR8170 SEG 0020/0000) 0010/0000

DIR: E TOTAL LEN: .767 MI. DIST: 01-2 SR: 8026  
 LEFT MUN: NORTH EAST T RIGHT MUN: NORTH EAST T

004050 FT



004050 FT  
 INTER-AHD AMVET MEM HW  
 0510/0992 (SR0090 SEG 0445/1392)

003058 FT

0510/0129 FROM 0020/0991 SH  
 (CONN)  
 003058 FT 1 0 00797 2 49 0002+26  
 NC RAMP A YE RD  
 MAIN ST

5 0510/0000 (SR0020 SEG 0991/1124)  
 LENGTH(AH 0992 BK 1212)

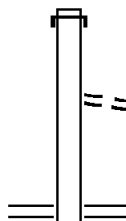
001846 FT



0500/1212 MAIN ST  
 (SR0020 SEG 0991/1089)  
 TO 0020/0991 SH  
 0500/1024 (CONN)

001846 FT 1 0 00797 2 45 0014+11  
 NC RAMP A RD  
 INTER-BK AMVET MEM HW  
 (SR0090 SEG 0445/1845)  
 5 0500/0000 LENGTH(AH 1212 BK 0854)

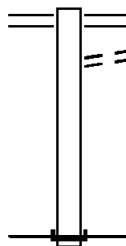
000992 FT



0020/0854 INTER-AHD AMVET MEM HW  
 (SR0090 SEG 0444/1009)

0020/0114 FROM 0020/0990 SH  
 (CONN)  
 000992 FT 1 0 00797 2 52 0000+00  
 NC RAMP D YE RD  
 MAIN ST  
 (SR0020 SEG 0990/2107)  
 5 0020/0000 LENGTH(AH 0854 BK 0992)

000000 FT



0010/0992 MAIN ST  
 (SR0020 SEG 0990/2144)  
 TO 0020/0990 SH  
 0010/0797 (CONN)

000000 FT 1 0 00797 2 48 0000+00  
 NC RAMP D RD  
 INTER-BK AMVET MEM HW  
 (SR0090 SEG 0444/0796)  
 MFC BEGIN = F  
 5 0010/0000 LENGTH(AH 0992 BK 0000)

EXTRACT DATE: 12/21/2020 ROADWAY MANAGEMENT SYSTEM PAGE NUMBER: 562  
PRINT DATE: 12/22/2020 SLD COUNTY/SR - ANNUAL PRINT COUNTY: ERIE  
DIR: W TOTAL LEN: .925 MI. DIST: 01-2 SR: 8024  
LEFT MUN: NORTH EAST T RIGHT MUN: NORTH EAST T

004883 FT



004883 FT STATION RD  
{SR0089 SEG 0521/0608}  
0760/0794 {SR0089 SEG 0520/0608}

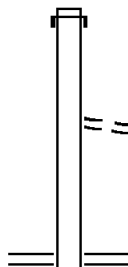
DIR: W TOTAL LEN: .925 MI. DIST: 01-2 SR: 8024  
 LEFT MUN: NORTH EAST T RIGHT MUN: NORTH EAST T

004089 FT



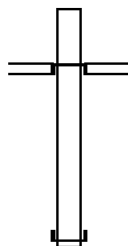
004089 FT 1 0 00797 2 44 0000+00  
 NC RAMP D RD  
 INTER-BK AMVET MEM HW  
 (SR0090 SEG 0404/0996)  
 0760/0000 LENGTH(AH 0794 BK 1190)

002899 FT



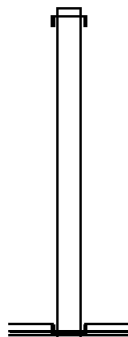
INTER-AHD AMVET MEM HW  
 0750/1190 (SR0090 SEG 0404/1634)  
 FROM 0089/0520 SH  
 0750/0248 (CONN)  
 002899 FT 1 0 00797 2 43 0000+00  
 NC RAMP C RD  
 STATION RD  
 (SR0089 SEG 0521/0608)  
 (SR0089 SEG 0520/0608)  
 0750/0000 LENGTH(AH 1190 BK 1023)

001876 FT



INTER-AHD RAMP A RD  
 (SR8024 SEG 0250/0000)  
 STATION RD  
 0500/1023 (SR0089 SEG 0520/1352)  
 001876 FT 1 0 00797 2 42 0012+14  
 NC RAMP B RD  
 INTER-BK AMVET MEM HW  
 (SR0090 SEG 0405/1568)  
 0500/0000 LENGTH(AH 1023 BK 1876)

000000 FT

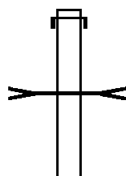


INTER-AHD AMVET MEM HW  
 0250/1876 (SR0090 SEG 0401/1276)  
 000000 FT 1 0 00797 2 41 0022+19  
 NC RAMP A RD  
 STATION RD  
 (SR0089 SEG 0521/1362)  
 INTER-BK RAMP B ROAD  
 (SR8024 SEG 0500/1023)  
 MFC BEGIN = F  
 0250/0000 LENGTH(AH 1876 BK 0000)



EXTRACT DATE: 12/21/2020 ROADWAY MANAGEMENT SYSTEM PAGE NUMBER: 560  
 PRINT DATE: 12/22/2020 SLD COUNTY/SR - ANNUAL PRINT COUNTY: ERIE  
 DIR: E TOTAL LEN: .780 MI. DIST: 01-2 SR: 8022  
 LEFT MUN: HARBORCREEK T RIGHT MUN: HARBORCREEK T

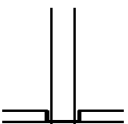
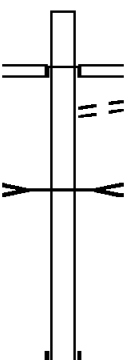
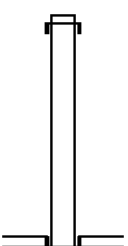
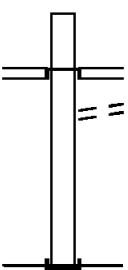
004121 FT



003167 FT

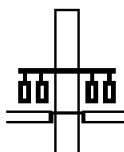
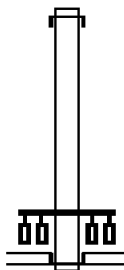
004121 FT  
 INTER-AHD AMVET MEM HW  
 0750/0954 (SR0090 SEG 0344/1610)  
 SEVEN MILE  
 STRUCTURE LENGTH 16 FT  
 0750/0840 BMSID 25/0090/0344/1468  
 003167 FT 1 0 00797 2 40 0000+00  
 NC RAMP D RD

DIR: E TOTAL LEN: .780 MI. DIST: 01-2 SR: 8022  
 LEFT MUN: HARBORCREEK T RIGHT MUN: HARBORCREEK T

		INTER-BK 0750/0000	DEPOT RD (SR0531 SEG 0050/0249) RAMP B RD (SR8022 SEG 0010/0613) LENGTH(AH 0954 BK 1452)
		INTER-AHD 0500/1452 0500/1417 0500/1050 001715 FT	RAMP A RD (SR8022 SEG 0250/0000) DEPOT RD (SR0531 SEG 0050/0799) TO 0531/0050 SH (CONN) SEVEN MILE STRUCTURE LENGTH 16 FT BMSID 25/0090/0344/1468 001715 FT 1 0 00797 2 39 0014+19 NC RAMP C RD INTER-BK AMVET MEM HW (SR0090 SEG 0345/2479) 0500/0000 LENGTH(AH 1452 BK 1102)
		INTER-AHD 0250/1102 000613 FT	AMVET MEM HW (SR0090 SEG 0341/2525) 000613 FT 1 0 00797 2 37 0012+66 NC RAMP A RD DEPOT RD (SR0531 SEG 0050/0799) INTER-BK RAMP C RD (SR8022 SEG 0500/1452) 0250/0000 LENGTH(AH 1102 BK 0613)
		INTER-AHD 0010/0613 0010/0562 000000 FT 000000 FT 000000 FT	RAMP D RD (SR8022 SEG 0750/0000) DEPOT RD (SR0531 SEG 0050/0249) TO 0531/0050 SH (CONN) 000000 FT 1 0 00797 2 38 0000+00 NC RAMP B RD INTER-BK AMVET MEM HW (SR0090 SEG 0344/0109) MFC BEGIN = F 0010/0000 LENGTH(AH 0613 BK 0000)

004174 FT

003511 FT



004174 FT  
 INTER-AHD AMVET MEM HW  
 0750/0663 (SR0090 SEG 0320/1420)

003511 FT 1 0 00797 2 35 0000+00  
 NC RAMP D RD  
 STATION RD  
 (SR0290 SEG 0120/1393)  
 (SR0290 SEG 0121/1405)

INTER-BK SR 8020/10/966  
 (SR8020 SEG 0010/1025)  
 0750/0000 LENGTH(AH 0663 BK 0885)

INTER-AHD RAMP A RD  
 (SR8020 SEG 0250/0000)  
 STATION RD  
 (SR0290 SEG 0120/0807)  
 (SR0290 SEG 0121/0825)

0500/0885

DIR: E TOTAL LEN: .791 MI.  
 LEFT MUN: HARBORCREEK T

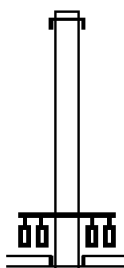
DIST: 01-2 SR: 8020  
 RIGHT MUN: HARBORCREEK T

002626 FT



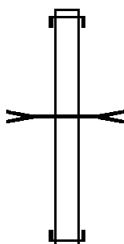
002626 FT 1 0 00797 2 34 0011+35  
 NC RAMP C RD  
 INTER-BK AMVET MEM HW  
 (SR0090 SEG 0321/1662)  
 0500/0000 LENGTH(AH 0885 BK 0722)

001904 FT



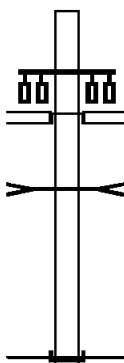
INTER-AHD AMVET MEM HW  
 0250/0722 (SR0090 SEG 0321/0037)  
 001904 FT 1 0 00797 2 32 0009+23  
 NC RAMP A RD  
 STATION RD  
 (SR0290 SEG 0121/0825)  
 (SR0290 SEG 0120/0807)  
 INTER-BK 8020/500/0839  
 (SR8020 SEG 0500/0885)  
 0250/0000 LENGTH(AH 0722 BK 0879)

001025 FT



INTER-AHD AMVET MEM HW  
 0020/0879 (SR0090 SEG 0320/0291)  
 TRIBUTARY TO LAKE ERIE  
 STRUCTURE LENGTH 11 FT  
 0020/0192 BMSID 25/8020/0020/0192  
 001025 FT 1 0 00797 2 36 0010+37  
 NC RAMP E RD  
 INTER-BK STATION RD  
 (SR0290 SEG 0120/1283)  
 0020/0000 LENGTH(AH 0879 BK 1025)

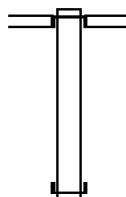
000000 FT



INTER-AHD RAMP D RD  
 (SR8020 SEG 0750/0000)  
 STATION RD  
 (SR0290 SEG 0121/1405)  
 (SR0290 SEG 0120/1393)  
 0010/1025  
 SMALL STREAM  
 STRUCTURE LENGTH 11 FT  
 0010/0765 BMSID 25/8020/0010/0835  
 000000 FT 1 0 00797 2 33 0000+00  
 NC RAMP B RD  
 INTER-BK AMVET MEM HW  
 (SR0090 SEG 0314/2700)  
 MFC BEGIN = F  
 0010/0000 LENGTH(AH 1025 BK 0000)

DIR: E TOTAL LEN: .788 MI. DIST: 01-2 SR: 8018  
 LEFT MUN: MILLCREEK T RIGHT MUN: MILLCREEK T

004160 FT

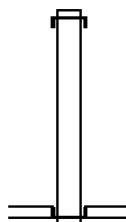


004160 FT  
 INTER-AHD RAMP A RD  
 (SR8018 SEG 0250/0000)  
 WATERBURG RD  
 0500/0904 (SR0008 SEG 0580/1734)

003256 FT

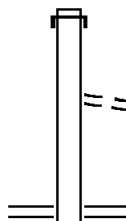
003256 FT 1 0 00797 2 30 0011+97  
 NC RAMP C RD  
 INTER-BK AMVET MEM HW  
 (SR0090 SEG 0295/0000)  
 0500/0000 LENGTH(AH 0904 BK 0735)

002521 FT



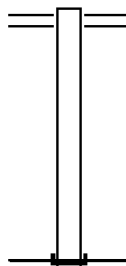
INTER-AHD AMVET MEM HW  
 0250/0735 (SR0090 SEG 0291/1029)  
 002521 FT 1 0 00797 2 28 0009+37  
 NC RAMP A RD  
 WATTSBURG RD  
 (SR0008 SEG 0580/1734)  
 INTER-BK 8018 500/811  
 (SR8018 SEG 0500/0904)  
 0250/0000 LENGTH(AH 0735 BK 0854)

001667 FT



INTER-AHD AMVET MEM HW  
 0020/0854 (SR0090 SEG 0290/1423)  
 FROM 0008/0581 SH  
 (CONN)  
 001667 FT 1 0 00797 2 31 0010+21  
 NC RAMP D RD  
 WATTSBURG RD  
 (SR0008 SEG 0581/0961)  
 0020/0000 LENGTH(AH 0854 BK 1667)

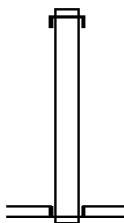
000000 FT



0010/1667 WATTSBURG RD  
 (SR0008 SEG 0581/0961)  
 000000 FT 1 0 00797 2 29 0000+00  
 NC RAMP B RD  
 INTER-BK AMVET MEM HW  
 (SR0090 SEG 0290/0270)  
 MFC BEGIN = F  
 0010/0000 LENGTH(AH 1667 BK 0000)

DIR: E TOTAL LEN: .585 MI. DIST: 01-2 SR: 8016  
 LEFT MUN: SUMMIT T RIGHT MUN: SUMMIT T

003089 FT



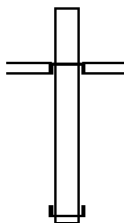
003089 FT  
 INTER-AHD AMVET MEM HW  
 0750/0888 (SR0090 SEG 0270/0617)

002201 FT

002201 FT 1 0 00797 2 27 0000+00  
 NC RAMP D RD  
 PERRY HW  
 (SR0197 SEG 0360/0000)

INTER-BK RAMP B RD  
 (SR8016 SEG 0010/0834)  
 0750/0000 LENGTH(AH 0888 BK 0613)

001588 FT

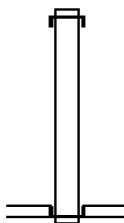


INTER-AHD RAMP A RD  
 (SR8016 SEG 0250/0000)  
 PERRY HW  
 0500/0613 (SR0197 SEG 0360/0450)

001588 FT 1 0 00797 2 26 0008+22  
 NC RAMP C RD

INTER-BK AMVET MEM HW  
 (SR0090 SEG 0271/0369)  
 0500/0000 LENGTH(AH 0613 BK 0754)

000834 FT

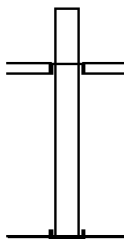


INTER-AHD AMVET MEM HW  
 0250/0754 (SR0090 SEG 0265/1588)

000834 FT 1 0 00797 2 24 0009+28  
 NC RAMP A RD  
 PERRY HW  
 (SR0197 SEG 0360/0450)

INTER-BK RAMP C RD  
 (SR8016 SEG 0500/0613)  
 0250/0000 LENGTH(AH 0754 BK 0834)

000000 FT



INTER-AHD RAMP D RD  
 (SR8016 SEG 0750/0000)  
 PERRY HW  
 0010/0834 (SR0197 SEG 0360/0000)

000000 FT 1 0 00797 2 25 0000+00  
 NC RAMP B RD

INTER-BK AMVET MEM HW  
 (SR0090 SEG 0264/1601)  
 MFC BEGIN = F  
 0010/0000 LENGTH(AH 0834 BK 0000)

EXTRACT DATE: 12/21/2020 ROADWAY MANAGEMENT SYSTEM PAGE NUMBER: 554  
PRINT DATE: 12/22/2020 SLD COUNTY/SR - ANNUAL PRINT COUNTY: ERIE  
DIR: W TOTAL LEN: .672 MI. DIST: 01-2 SR: 8014  
LEFT MUN: SUMMIT T RIGHT MUN: SUMMIT T

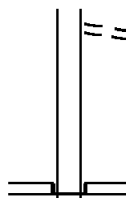
003549 FT



003549 FT  
INTER-AHD AMVET MEM HW  
0750/0789 (SR0090 SEG 0244/0318)  
FROM 0019/0300 SH

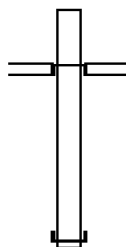
DIR: W TOTAL LEN: .672 MI. DIST: 01-2 SR: 8014  
 LEFT MUN: SUMMIT T RIGHT MUN: SUMMIT T

002760 FT



0750/0121 (CONN)  
 002760 FT 1 0 00797 2 23 0000+00  
 NC RAMP D RD  
 PEACH ST  
 (SR0019 SEG 0300/1130)  
 INTER-BK RAMP C RD  
 (SR8014 SEG 0010/0847)  
 0750/0000 LENGTH(AH 0789 BK 1110)

001650 FT



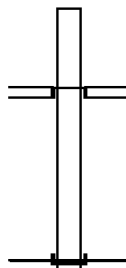
INTER-AHD RAMP A RD  
 (SR8014 SEG 0250/0000)  
 PEACH ST  
 0500/1110 (SR0019 SEG 0300/1510)  
 001650 FT 1 0 00797 2 21 0009+94  
 NC RAMP B RD  
 INTER-BK AMVET MEM HW  
 (SR0090 SEG 0245/0563)  
 0500/0000 LENGTH(AH 1110 BK 0803)

000847 FT



INTER-AHD AMVET MEM HW  
 0250/0803 (SR0090 SEG 0241/1239)  
 FROM 0019/0301 SH  
 0250/0140 (CONN)  
 000847 FT 1 0 00797 2 20 0009+69  
 NC RAMP A RD  
 PEACH ST  
 (SR0019 SEG 0300/1706)  
 (SR0019 SEG 0301/1529)  
 INTER-BK RAMP B RD  
 (SR8014 SEG 0500/1110)  
 0250/0000 LENGTH(AH 0803 BK 0847)

000000 FT

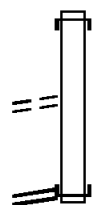


INTER-AHD RAMP D RD  
 (SR8014 SEG 0750/0000)  
 PEACH ST  
 (SR0019 SEG 0300/1328)  
 (SR0019 SEG 0301/1153)  
 0010/0847  
 000000 FT 1 0 00797 2 22 0000+00  
 NC RAMP C RD  
 INTER-BK AMVET MEM HW  
 (SR0090 SEG 0240/1230)  
 MFC BEGIN = F  
 0010/0000 LENGTH(AH 0847 BK 0000)



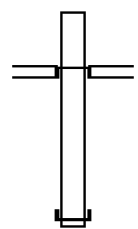
DIR: E TOTAL LEN: .566 MI. DIST: 01-2 SR: 8012  
 LEFT MUN: MCKEAN T RIGHT MUN: MCKEAN T

002991 FT  
 FROM 0832/0080 SH  
 (CONN) 0750/0105  
 1 0 00797 2 19 0000+00 002138 FT  
 RAMP C RD  
 (SR8012 SEG 0010/0591) 0750/0000



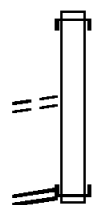
002991 FT  
 INTER-AHD AMVET MEM HW  
 0750/0853 (SR0090 SEG 0184/0217)  
 002138 FT MP D RD  
 INTER-BK STERRETTANIA RD  
 (SR0832 SEG 0080/0622)  
 0750/0000 LENGTH(AH 0853 BK 0673)

001465 FT



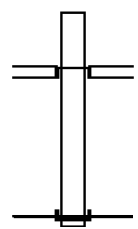
INTER-AHD RAMP A RD  
 (SR8012 SEG 0250/0000)  
 STERRETTANIA RD  
 0500/0673 (SR0832 SEG 0090/0401)  
 001465 FT 1 0 00797 2 17 0020+14  
 NC RAMP B RD  
 INTER-BK AMVET MEM HW  
 (SR0090 SEG 0185/0359)  
 0500/0000 LENGTH(AH 0673 BK 0874)

FROM 0832/0090 SH  
 (CONN) 0250/0069  
 1 0 00797 2 16 0026+07 000591 FT  
 RAMP B RD  
 (SR8012 SEG 0500/0673) 0250/0000



INTER-AHD AMVET MEM HW  
 0250/0874 (SR0090 SEG 0181/1351)  
 000591 FT MP A RD  
 INTER-BK STERRETTANIA RD  
 (SR0832 SEG 0090/0401)  
 0250/0000 LENGTH(AH 0874 BK 0591)

000000 FT



INTER-AHD RAMP D RD  
 (SR8012 SEG 0750/0000)  
 STERRETTANIA RD  
 0010/0591 (SR0832 SEG 0080/0622)  
 000000 FT 1 0 00797 2 18 0000+00  
 NC RAMP C RD  
 INTER-BK AMVET MEM HW  
 (SR0090 SEG 0180/1309)  
 MFC BEGIN = F  
 0010/0000 LENGTH(AH 0591 BK 0000)

DIR: N TOTAL LEN: .588 MI. DIST: 01-2 SR: 8011  
 LEFT MUN: ERIE CITY C RIGHT MUN: ERIE CITY C

003103 FT

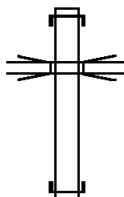


003103 FT  
 INTER-AHD TWELFTH ST  
 0750/0603 (SR0005 SEG 0491/1298)

002500 FT

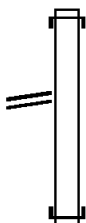
002500 FT 1 0 01003 2 20 0093+00  
 NC RAMP H RD  
 INTER-BK BAYFRONT HW  
 (SR4034 SEG 0010/0645)  
 0750/0000 LENGTH(AH 0603 BK 0530)

001970 FT



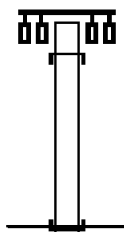
INTER-AHD RAMP G RD  
 0260/0530 (SR8011 SEG 0250/0541)  
 SR 0005  
 0260/0192 OP ID 25/0005/0490/0000  
 001970 FT 1 0 01003 2 19 0095+40  
 NC RAMP G RD  
 INTER-BK TWELFTH ST  
 (SR0005 SEG 0491/0328)  
 0260/0000 LENGTH(AH 0530 BK 1195)

RAMP G RD  
 (SR8011 SEG 0260/0530) 0250/0541  
 000775 FT



INTER-AHD RAYMOND P SHAFER HW  
 0250/1195 (SR0079 SEG 1825/1766)  
 000775 FT 1 0 01003 2 18 0095+80  
 NC RAMP F RD  
 INTER-BK TWELFTH ST  
 (SR0005 SEG 0480/1960)  
 0250/0000 LENGTH(AH 1195 BK 0775)

000000 FT



INTER-AHD TWELFTH ST  
 0010/0775 (SR0005 SEG 0490/0845)  
 000000 FT 1 0 01003 2 17 0081+67  
 NC RAMP E RD  
 INTER-BK RAYMOND P SHAFER HW  
 (SR0079 SEG 1824/2151)  
 MFC BEGIN = F  
 0010/0000 LENGTH(AH 0775 BK 0000)

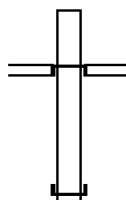
DIR: E TOTAL LEN: .449 MI. DIST: 01-2 SR: 8010  
 LEFT MUN: FAIRVIEW T RIGHT MUN: FAIRVIEW T

002372 FT



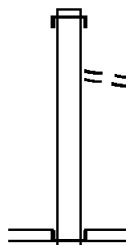
002372 FT  
 INTER-AHD AMVET MEM HW  
 0750/0595 (SR0090 SEG 0154/1110)  
 FROM 0098/0220 SH  
 0750/0075 (CONN)  
 001777 FT 1 0 00797 2 15 0000+00  
 NC RAMP P RD  
 SR 0098 SH  
 (SR0098 SEG 0220/0310)  
 INTER-BK RAMP N RD  
 (SR8010 SEG 0010/0600)  
 0750/0000 LENGTH(AH 0595 BK 0574)

001777 FT



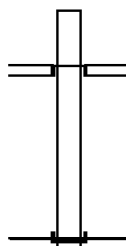
INTER-AHD RAMP M RD  
 (SR8010 SEG 0250/0000)  
 SR 00098 SH  
 0500/0574 (SR0098 SEG 0220/0780)  
 001203 FT 1 0 00797 2 14 0018+43  
 NC RAMP O RD  
 INTER-BK AMVET MEM HW  
 (SR0090 SEG 0155/0936)  
 0500/0000 LENGTH(AH 0574 BK 0603)

001203 FT



INTER-AHD AMVET MEM HW  
 0250/0603 (SR0090 SEG 0151/2424)  
 FROM 0098/0220 SH  
 0250/0069 (CONN)  
 000600 FT 1 0 00797 2 12 0021+63  
 NC RAMP M RD  
 SR 0098 SH  
 (SR0098 SEG 0220/0780)  
 INTER-BK RAMP O RD  
 (SR8010 SEG 0500/0574)  
 0250/0000 LENGTH(AH 0603 BK 0600)

000600 FT



INTER-AHD RAMP P RD  
 (SR8010 SEG 0750/0000)  
 SR 0098 SH  
 0010/0600 (SR0098 SEG 0220/0310)  
 000000 FT 1 0 00797 2 13 0000+00  
 NC RAMP N RD  
 INTER-BK AMVET MEM HW  
 (SR0090 SEG 0150/2521)  
 MFC BEGIN = F  
 0010/0000 LENGTH(AH 0600 BK 0000)

000000 FT

DIR: E TOTAL LEN: 1.280 MI. DIST: 01-2 SR: 8009  
 LEFT MUN: MCKEAN T RIGHT MUN: MCKEAN T

006759 FT



006759 FT  
 INTER-AHD RAMP C RD  
 0750/0820 (SR8009 SEG 0260/1216)

005939 FT

005939 FT 1 0 00000 0 00 0000+00  
 NC RAMP RD  
 INTER-BK TWENTYSIXTH ST  
 (SR0020 SEG 0521/2640)  
 0750/0000 LENGTH(AH 0820 BK 0201)

005738 FT



INTER-AHD TWENTYSIXTH ST  
 0510/0201 (SR0020 SEG 0520/0693)  
 005738 FT 0 0 00000 0 00 0000+00  
 NC RAMP E RD  
 INTER-BK TWENTYSIXTH ST  
 (SR0020 SEG 0521/0765)  
 0510/0000 LENGTH(AH 0201 BK 1505)

004233 FT



INTER-AHD TWENTYSIXTH ST  
 0500/1505 (SR0020 SEG 0521/1702)

004233 FT 1 0 01003 0 00 0045+90  
 NC RAMP D RD  
 INTER-BK RAYMOND P SHAFER HW  
 (SR0079 SEG 1821/2025)  
 0500/0000 LENGTH(AH 1505 BK 1701)



INTER-AHD RAYMOND P SHAFER HW  
 0260/1701 (SR0079 SEG 1820/1840)  
 RAMP RD  
 0260/1216 (SR8009 SEG 0750/0820)

EXTRACT DATE: 12/21/2020  
PRINT DATE: 12/22/2020

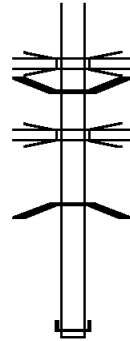
ROADWAY MANAGEMENT SYSTEM  
SLD COUNTY/SR - ANNUAL PRINT

PAGE NUMBER: 548  
COUNTY: ERIE

DIR: E TOTAL LEN: 1.280 MI.  
LEFT MUN: MCKEAN T


DIST: 01-2 SR: 8009  
RIGHT MUN: MCKEAN T

002532 FT



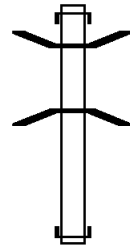
SR 0020  
0260/0555 OP ID 25/0020/0521/1851  
0260/0389 BMS EN 25/8009/0260/0112  
SR 8009  
0260/0353 OP ID 25/8009/0020/0479  
1 0 01003 2 15 0032+99  
SR 0079 N/S  
0260/0112 BMSBG 25/8009/0260/0112  
002532 FT 1 0 01003 2 15 0032+20  
NC RAMP C RD  
INTER-BK TWENTYSIXTH ST  
(SR0020 SEG 0520/1842)  
0260/0000 LENGTH(AH 1701 BK 0450)

002082 FT



INTER-AHD RAYMOND P SHAFER HW  
0250/0450 (SR0079 SEG 1815/2287)  
002082 FT 1 0 01003 2 12 0013+46  
NC RAMP A RD  
INTER-BK TWENTYSIXTH ST  
(SR0020 SEG 0520/1793)  
0250/0000 LENGTH(AH 0450 BK 0922)

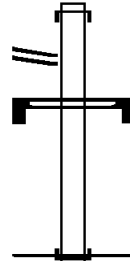
001160 FT



INTER-AHD TWENTYSIXTH ST  
0020/0922 (SR0020 SEG 0521/1764)  
0020/0860 BMS EN 25/8009/0020/0479  
1 0 01003 2 14 0029+02  
I-79 NB/SB  
0020/0379 BMSBG 25/8009/0020/0479  
001160 FT 1 0 01003 2 14 0029+02  
NC RAMP B RD  
INTER-BK RAMP B SPUR RD  
(SR8009 SEG 0010/0609)  
0020/0000 LENGTH(AH 0922 BK 1160)

RAMP B RD  
(SR8009 SEG 0020/0000) 0010/0609

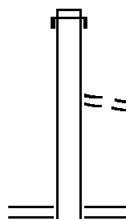
000000 FT



INTER-AHD TWENTYSIXTH ST  
0010/1160 (SR0020 SEG 0520/2490)  
SIGN: 3 CHORD TRUSS  
0010/0465 BMSID 25/8009/0010/0465  
000000 FT 1 0 01003 2 13 0022+77  
NC RAMP B SPUR RD  
INTER-BK RAYMOND P SHAFER HW  
(SR0079 SEG 1814/1895)  
MFC BEGIN = F  
0010/0000 LENGTH(AH 1160 BK 0000)

DIR: E TOTAL LEN: .467 MI. DIST: 01-2 SR: 8008  
 LEFT MUN: GIRARD T RIGHT MUN: GIRARD T

002465 FT

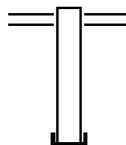


002465 FT  
 INTER-AHD SR 0090 SH  
 0750/0659 (SR0090 SEG 0094/1099)

001806 FT

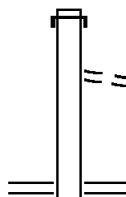
0750/0058 FROM 0018/0200 SH  
 (CONN)  
 001806 FT 1 0 00797 2 11 0000+00  
 NC RAMP L RD  
 MAIN ST  
 (SR0018 SEG 0200/1535)  
 0750/0000 LENGTH(AH 0659 BK 0583)

001223 FT



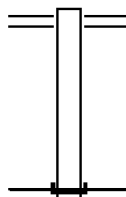
0500/0583 MAIN ST  
 (SR0018 SEG 0210/0296)  
 001223 FT 1 0 00797 2 10 0018+34  
 NC RAMP K RD  
 INTER-BK SR 0090 SH  
 (SR0090 SEG 0095/1228)  
 0500/0000 LENGTH(AH 0583 BK 0588)

000635 FT



INTER-AHD SR 0090 SH  
 0250/0588 (SR0090 SEG 0095/0048)  
 FROM 0018/0210 SH  
 0250/0061 (CONN)  
 000635 FT 1 0 00797 2 08 0021+66  
 NC RAMP I RD  
 MAIN ST  
 (SR0018 SEG 0210/0246)  
 0250/0000 LENGTH(AH 0588 BK 0635)

000000 FT



0010/0635 MAIN ST  
 (SR0018 SEG 0200/1485)  
 000000 FT 1 0 00797 2 09 0000+00  
 NC RAMP J RD  
 INTER-BK SR 0090 SH  
 (SR0090 SEG 0090/2488)  
 MFC BEGIN = F  
 0010/0000 LENGTH(AH 0635 BK 0000)

EXTRACT DATE: 12/21/2020 ROADWAY MANAGEMENT SYSTEM PAGE NUMBER: 546  
PRINT DATE: 12/22/2020 SLD COUNTY/SR - ANNUAL PRINT COUNTY: ERIE  
DIR: N TOTAL LEN: .554 MI. DIST: 01-2 SR: 8007  
LEFT MUN: MILLCREEK T RIGHT MUN: MILLCREEK T

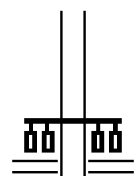
002923 FT



002923 FT  
INTER-AHD RAYMOND P SHAFER HW  
0750/0822 (SR0079 SEG 1800/0506)

DIR: N TOTAL LEN: .554 MI. DIST: 01-2 SR: 8007  
 LEFT MUN: MILLCREEK T RIGHT MUN: MILLCREEK T

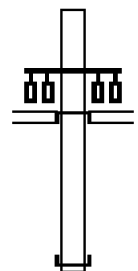
002101 FT



002101 FT 1 0 01003 2 09 0024+18  
 NC RAMP K RD  
 INTERCHANGE RD  
 (SR4012 SEG 0070/1007)  
 (SR4012 SEG 0071/1006)

5 0750/0000 LENGTH(AH 0822 BK 0739)

001362 FT



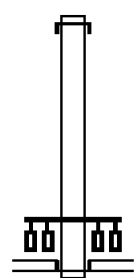
INTER-AHD RAMP L RD  
 (SR8007 SEG 0250/0000)  
 INTERCHANGE RD  
 (SR4012 SEG 0070/0391)  
 (SR4012 SEG 0071/0393)

0500/0739

001362 FT 1 0 01003 2 08 0037+50  
 NC RAMP J RD  
 INTER-BK RAYMOND P SHAFER HW  
 (SR0079 SEG 1801/0508)

5 0500/0000 LENGTH(AH 0739 BK 0639)

000723 FT



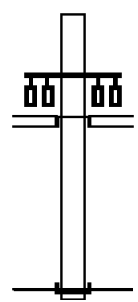
INTER-AHD RAYMOND P SHAFER HW  
 0250/0639 (SR0079 SEG 1795/1748)

000723 FT 1 0 01003 2 10 0025+31  
 NC RAMP L RD  
 INTERCHANGE RD  
 (SR4012 SEG 0071/0393)  
 (SR4012 SEG 0070/0391)

INTER-BK RAMP J RD  
 (SR8007 SEG 0500/0739)

5 0250/0000 LENGTH(AH 0639 BK 0723)

000000 FT



INTER-AHD RAMP K RD  
 (SR8007 SEG 0750/0000)  
 INTERCHANGE RD  
 (SR4012 SEG 0071/1006)  
 (SR4012 SEG 0070/1007)

0010/0723

000000 FT 1 0 01003 2 11 0014+10  
 NC RAMP M RD  
 INTER-BK RAYMOND P SHAFER HW  
 (SR0079 SEG 1794/1696)  
 MFC BEGIN = F

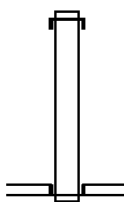
5 0010/0000 LENGTH(AH 0723 BK 0000)



DIR: E TOTAL LEN: .429 MI. DIST: 01-2 SR: 8006  
 LEFT MUN: SPRINGFIELD T RIGHT MUN: SPRINGFIELD T

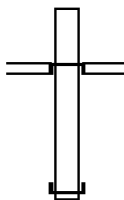
002265 FT

001683 FT



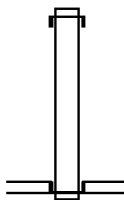
002265 FT  
 INTER-AHD SR 0090 SH  
 0750/0582 (SR0090 SEG 0060/1415)  
 001683 FT 1 0 00797 2 07 0000+00  
 NC RAMP H RD  
 CHURCH ST  
 (SR0215 SEG 0100/0000)  
 INTER-BK RAMP F RD  
 (SR8006 SEG 0010/0560)  
 0750/0000 LENGTH(AH 0582 BK 0553)

001130 FT



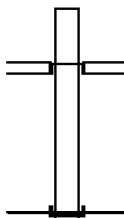
INTER-AHD RAMP E RD  
 (SR8006 SEG 0250/0000)  
 CHURCH ST  
 0500/0553 (SR0215 SEG 0100/0396)  
 001130 FT 1 0 00797 2 06 0018+12  
 NC RAMP G RD  
 INTER-BK SR 0090 SH  
 (SR0090 SEG 0061/1372)  
 0500/0000 LENGTH(AH 0553 BK 0570)

000560 FT



INTER-AHD SR 0090 SH  
 0250/0570 (SR0090 SEG 0061/0256)  
 000560 FT 1 0 00797 2 04 0021+37  
 NC RAMP E RD  
 CHURCH ST  
 (SR0215 SEG 0100/0396)  
 INTER-BK RAMP G RD  
 (SR8006 SEG 0500/0553)  
 0250/0000 LENGTH(AH 0570 BK 0560)

000000 FT



INTER-AHD RAMP H RD  
 (SR8006 SEG 0750/0000)  
 CHURCH ST  
 0010/0560 (SR0215 SEG 0100/0000)  
 000000 FT 1 0 00797 2 05 0000+00  
 NC RAMP F RD  
 INTER-BK SR 0090 SH  
 (SR0090 SEG 0060/0286)  
 MFC BEGIN = F  
 0010/0000 LENGTH(AH 0560 BK 0000)

EXTRACT DATE: 12/21/2020 ROADWAY MANAGEMENT SYSTEM PAGE NUMBER: 543  
PRINT DATE: 12/22/2020 SLD COUNTY/SR - ANNUAL PRINT COUNTY: ERIE  
DIR: W TOTAL LEN: 2.619 MI. DIST: 01-2 SR: 8005  
LEFT MUN: MCKEAN T RIGHT MUN: MCKEAN T

013826 FT

013826 FT  
INTER-AHD AMVET MEM HW  
0760/1163 (SR0090 SEG 0221/0394)

012663 FT

012663 FT 1 0 01003 2 01 0027+00



DIR: W TOTAL LEN: 2.619 MI.  
LEFT MUN: MCKEAN T

DIST: 01-2 SR: 8005  
RIGHT MUN: MCKEAN T

		NC RAMP F RD INTER-BK RAYMOND P SHAFER HW (SR0079 SEG 1774/0701) 0760/0000 LENGTH(AH 1163 BK 1328)
		INTER-AHD RAYMOND P SHAFER HW 0750/1328 (SR0079 SEG 1774/1450)
011335 FT		011335 FT 1 0 01003 2 00 0044+03 NC RAMP E RD INTER-BK AMVET MEM HW (SR0090 SEG 0221/1118) 0750/0000 LENGTH(AH 1328 BK 1923)
		INTER-AHD RAYMOND P SHAFER HW 0510/1923 (SR0079 SEG 1775/0725)
009412 FT		009412 FT 1 0 01003 2 03 0001+54 NC RAMP H RD INTER-BK AMVET MEM HW (SR0090 SEG 0215/1760) 0510/0000 LENGTH(AH 1923 BK 2463)
		INTER-AHD AMVET MEM HW 0500/2463 (SR0090 SEG 0215/0920)
006949 FT		006949 FT 1 0 01003 2 02 0007+98 NC RAMP G RD INTER-BK RAYMOND P SHAFER HW (SR0079 SEG 1775/1661) 0500/0000 LENGTH(AH 2463 BK 1180)
		INTER-AHD AMVET MEM HW 0260/1180 (SR0090 SEG 0214/1578)

DIR: W TOTAL LEN: 2.619 MI. DIST: 01-2 SR: 8005  
LEFT MUN: MCKEAN T RIGHT MUN: MCKEAN T

005769 FT



005769 FT 1 0 01003 2 05 0032+00  
NC RAMP B RD  
INTER-BK RAYMOND P SHAFER HW  
(SR0079 SEG 1771/1390)  
0260/0000 LENGTH(AH 1180 BK 1325)

INTER-AHD RAYMOND P SHAFER HW  
0250/1325 (SR0079 SEG 1771/0538)

004444 FT



004444 FT 1 0 01003 2 04 0004+87  
NC RAMP A RD  
INTER-BK AMVET MEM HW  
(SR0090 SEG 0214/0883)  
0250/0000 LENGTH(AH 1325 BK 1911)

INTER-AHD RAYMOND P SHAFER HW  
0020/1911 (SR0079 SEG 1770/1508)

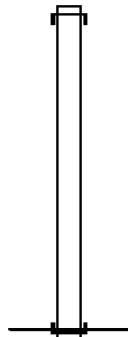
002533 FT



002533 FT 1 0 01003 2 07 0058+26  
NC RAMP D RD  
INTER-BK AMVET MEM HW  
(SR0090 SEG 0220/0160)  
0020/0000 LENGTH(AH 1911 BK 2533)

INTER-AHD AMVET MEM HW  
0010/2533 (SR0090 SEG 0220/1016)

000000 FT



000000 FT 1 0 01003 2 06 0051+52  
NC RAMP C RD  
INTER-BK RAYMOND P SHAFER HW  
(SR0079 SEG 1770/0537)  
MFC BEGIN = F  
0010/0000 LENGTH(AH 2533 BK 0000)

EXTRACT DATE: 12/21/2020 ROADWAY MANAGEMENT SYSTEM PAGE NUMBER: 540  
PRINT DATE: 12/22/2020 SLD COUNTY/SR - ANNUAL PRINT COUNTY: ERIE  
DIR: E TOTAL LEN: .538 MI. DIST: 01-2 SR: 8004  
LEFT MUN: SPRINGFIELD T RIGHT MUN: SPRINGFIELD T

002842 FT

002842 FT  
INTER-AHD SR 0090 SH

EXTRACT DATE: 12/21/2020  
PRINT DATE: 12/22/2020

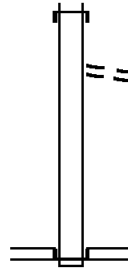
ROADWAY MANAGEMENT SYSTEM  
SLD COUNTY/SR - ANNUAL PRINT

PAGE NUMBER: 539  
COUNTY: ERIE

DIR: E TOTAL LEN: .538 MI.  
LEFT MUN: SPRINGFIELD T

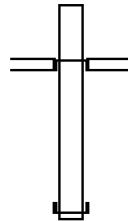
DIST: 01-2 SR: 8004  
RIGHT MUN: SPRINGFIELD T

002189 FT



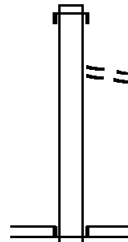
0750/0653 (SR0090 SEG 0030/0826)  
FROM 3006/0021 SH  
0750/0123 (CONN)  
002189 FT 1 0 00797 2 03 0000+00  
NC RAMP D RD  
SR 3006 SH  
(SR3006 SEG 0020/0372)  
(SR3006 SEG 0021/0372)  
INTER-BK RAMP B RD  
(SR8004 SEG 0010/0764)  
5 0750/0000 LENGTH(AH 0653 BK 0769)

001420 FT



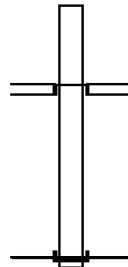
INTER-AHD RAMP A RD  
(SR8004 SEG 0250/0000)  
SR 3006 SH  
0500/0769 (SR3006 SEG 0010/2435)  
001420 FT 1 0 00797 2 02 0020+43  
NC RAMP C RD  
INTER-BK SR 0090 SH  
(SR0090 SEG 0031/0745)  
5 0500/0000 LENGTH(AH 0769 BK 0656)

000764 FT



INTER-AHD AMVET MEM HW  
0250/0656 (SR0090 SEG 0025/1823)  
FROM 3006/0010 SH  
0250/0108 (CONN)  
000764 FT 1 0 00797 2 00 0022+54  
NC RAMP A RD  
SR 3006 SH  
(SR3006 SEG 0010/2435)  
INTER-BK RAMP C RD  
(SR8004 SEG 0500/0769)  
5 0250/0000 LENGTH(AH 0656 BK 0764)

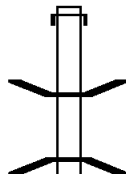
000000 FT



INTER-AHD RAMP D RD  
(SR8004 SEG 0750/0000)  
RT 6N RD  
(SR3006 SEG 0020/0372)  
(SR3006 SEG 0021/0372)  
0010/0764  
000000 FT 1 0 00797 2 01 0000+00  
NC RAMP B RD  
INTER-BK AMVET MEM HW  
(SR0090 SEG 0024/1891)  
MFC BEGIN = F  
5 0010/0000 LENGTH(AH 0764 BK 0000)

EXTRACT DATE: 12/21/2020 ROADWAY MANAGEMENT SYSTEM PAGE NUMBER: 538  
 PRINT DATE: 12/22/2020 SLD COUNTY/SR - ANNUAL PRINT COUNTY: ERIE  
 DIR: N TOTAL LEN: .778 MI. DIST: 01-2 SR: 8003  
 LEFT MUN: MCKEAN T RIGHT MUN: MCKEAN T

004110 FT

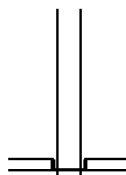


004110 FT  
 INTER-AHD RAYMOND P SHAFER HW  
 0750/1126 (SR0079 SEG 1740/0697)

0750/0138 BMS EN 25/8003/0750/0059  
 1 0 01017 2 07 0051+75  
 ELK CREEK  
 0750/0059 BMSBG 25/8003/0750/0059

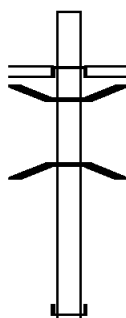
DIR: N TOTAL LEN: .778 MI. DIST: 01-2 SR: 8003  
 LEFT MUN: MCKEAN T RIGHT MUN: MCKEAN T

002984 FT



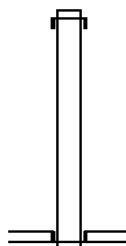
002984 FT 1 0 01017 2 07 0048+53  
 NC RAMP B RD  
 WEST RD  
 (SR3020 SEG 0060/0538)  
 INTER-BK RAMP A RD  
 (SR8003 SEG 0010/1055)  
 0750/0000 LENGTH(AH 1126 BK 0968)

002016 FT



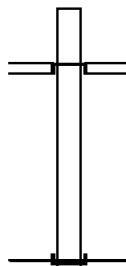
INTER-AHD RAMP D RD  
 (SR8003 SEG 0250/0000)  
 WEST RD  
 0500/0968 (SR3020 SEG 0050/2280)  
 0500/0787 BMSSEN 25/8003/0500/0787  
 1 0 01017 2 06 0062+68  
 ELK CREEK  
 0500/0716 BMSBG 25/8003/0500/0787  
 002016 FT 1 0 01017 2 06 0062+68  
 NC RAMP C RD  
 INTER-BK RAYMOND P SHAFER HW  
 (SR0079 SEG 1741/0402)  
 0500/0000 LENGTH(AH 0968 BK 0961)

001055 FT



INTER-AHD RAYMOND P SHAFER HW  
 0250/0961 (SR0079 SEG 1735/1000)  
 001055 FT 1 0 01017 2 05 0051+10  
 NC RAMP D RD  
 WEST RD  
 (SR3020 SEG 0050/2280)  
 INTER-BK RAMP C RD  
 (SR8003 SEG 0500/0968)  
 0250/0000 LENGTH(AH 0961 BK 1055)

000000 FT



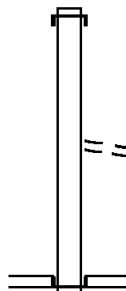
INTER-AHD RAMP B RD  
 (SR8003 SEG 0750/0000)  
 WEST RD  
 0010/1055 (SR3020 SEG 0060/0538)  
 000000 FT 1 0 01017 2 04 0036+45  
 NC RAMP A RD  
 INTER-BK RAYMOND P SHAFER HW  
 (SR0079 SEG 1734/1166)  
 MFC BEGIN = F  
 0010/0000 LENGTH(AH 1055 BK 0000)



EXTRACT DATE: 12/21/2020 ROADWAY MANAGEMENT SYSTEM PAGE NUMBER: 536  
 PRINT DATE: 12/22/2020 SLD COUNTY/SR - ANNUAL PRINT COUNTY: ERIE  
 DIR: N TOTAL LEN: 1.016 MI. DIST: 01-2 SR: 8001  
 LEFT MUN: WASHINGTON T RIGHT MUN: WASHINGTON T

005363 FT

003999 FT



005363 FT  
 INTER-AHD RAYMOND P SHAFER  
 0750/1364 (SR0079 SEG 1654/2128)

0750/0068 FROM 3006/0351 SH  
 003999 FT (CONN)  
 1 0 01017 2 03 0009+40  
 NC RAMP D RD  
 STATE ST  
 (SR3006 SEG 0351/1141)  
 INTER-BK RAMP A RD  
 (SR8001 SEG 0010/1290)

DIR: N TOTAL LEN: 1.016 MI. DIST: 01-2 SR: 8001  
 LEFT MUN: WASHINGTON T RIGHT MUN: WASHINGTON T

002660 FT

001290 FT

000000 FT

0750/0000 LENGTH(AH 1364 BK 1339)

INTER-AHD RAMP B RD  
 (SR8001 SEG 0250/0000)  
 CROSSINGVILLE RD  
 0500/1339 (SR3006 SEG 0350/0338)  
 TO 3006/0351 SH  
 0500/1250 (CONN)

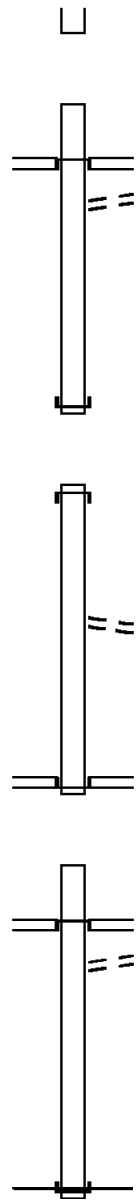
002660 FT 1 0 01017 2 02 0002+15  
 NC RAMP C RD  
 INTER-BK RAYMOND P SHAFER HW  
 (SR0079 SEG 1655/2072)  
 0500/0000 LENGTH(AH 1339 BK 1370)

INTER-AHD RAYMOND P SHAFER HW  
 0250/1370 (SR0079 SEG 1651/2069)

0250/0075 FROM 3006/0350 SH  
 (CONN)  
 001290 FT 1 0 01017 0 01 0000+80  
 NC RAMP B RD  
 STATE ST  
 (SR3006 SEG 0350/0338)  
 INTER-BK RAMP C RD  
 (SR8001 SEG 0500/1339)  
 0250/0000 LENGTH(AH 1370 BK 1290)

INTER-AHD RAMP D RD  
 (SR8001 SEG 0750/0000)  
 STATE ST  
 0010/1290 (SR3006 SEG 0350/1137)  
 TO 3006/0350 SH  
 0010/1215 (CONN)

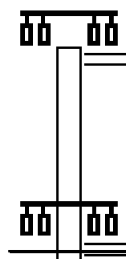
000000 FT 1 0 01017 0 00 0000+00  
 NC RAMP A RD  
 INTER-BK RAYMOND P SHAFER HW  
 (SR0079 SEG 1650/2135)  
 MFC BEGIN = F  
 0010/0000 LENGTH(AH 1290 BK 0000)



EXTRACT DATE: 12/21/2020 ROADWAY MANAGEMENT SYSTEM PAGE NUMBER: 534  
 PRINT DATE: 12/22/2020 SLD COUNTY/SR - ANNUAL PRINT COUNTY: ERIE  
 DIR: B TOTAL LEN: .091 MI. DIST: 01-2 SR: 4109  
 LEFT MUN: ERIE CITY C RIGHT MUN: ERIE CITY C

000482 FT

000000 FT



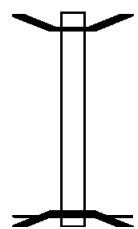
000482 FT BROAD ST  
 (SR0020 SEG 0631/0751)  
 (SR0020 SEG 0630/0834)

0010/0482  
 000000 FT 0 0 00000 0 00 0000+00  
 NC TO BAYFRONT CONNECTOR  
 BAYFRONT CONNECTOR  
 (SR0290 SEG 0031/0000)  
 (SR0290 SEG 0030/0000)

0010/0000 MFC BEGIN = E  
 LENGTH(AH 0482 BK 0000)

EXTRACT DATE: 12/21/2020      ROADWAY MANAGEMENT SYSTEM      PAGE NUMBER: 533  
 PRINT DATE: 12/22/2020      SLD COUNTY/SR - ANNUAL PRINT      COUNTY: ERIE  
 DIR: B      TOTAL LEN: .049 MI.      DIST: 01-2      SR: 4108  
 LEFT MUN: HARBORCREEK T      RIGHT MUN: HARBORCREEK T

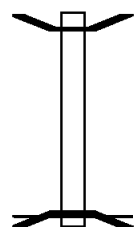
000260 FT  
 000000 FT



000260 FT BMS EN 25/4108/0010/0000  
 \* REF-AHD JORDAN RD  
 0010/0260 (T608)  
 000000 FT 0 0 00000 0 00 0000+00  
 NC JORDAN RD  
 \* REF-BK JORDAN RD  
 (T608)  
 SR 0090 EB  
 BMSBG 25/4108/0010/0000  
 MFC BEGIN = E  
 0010/0000 LENGTH(AH 0260 BK 0000)

EXTRACT DATE: 12/21/2020      ROADWAY MANAGEMENT SYSTEM      PAGE NUMBER: 532  
 PRINT DATE: 12/22/2020      SLD COUNTY/SR - ANNUAL PRINT      COUNTY: ERIE  
 DIR: B      TOTAL LEN: .039 MI.      DIST: 01-2      SR: 4107  
 LEFT MUN: MILLCREEK T      RIGHT MUN: MILLCREEK T

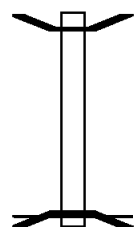
000204 FT  
 000000 FT



000204 FT BMS EN 25/4107/0010/0000  
 \* REF-AHD MOOREHOUSE RD  
 0010/0204 (T578)  
 000000 FT 0 0 00000 0 00 0000+00  
 NC MOOREHOUSE RD  
 \* REF-BK MOOREHOUSE RD  
 (T578)  
 SR 0090 EB  
 BMSBG 25/4107/0010/0000  
 MFC BEGIN = E  
 0010/0000 LENGTH(AH 0204 BK 0000)

EXTRACT DATE: 12/21/2020      ROADWAY MANAGEMENT SYSTEM      PAGE NUMBER: 531  
 PRINT DATE: 12/22/2020      SLD COUNTY/SR - ANNUAL PRINT      COUNTY: ERIE  
 DIR: B      TOTAL LEN: .039 MI.      DIST: 01-2      SR: 4106  
 LEFT MUN: SUMMIT T      RIGHT MUN: SUMMIT T

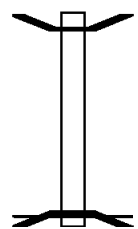
000204 FT  
 000000 FT



000204 FT BMS EN 25/4106/0010/0000  
 \* REF-AHD CHERRY ST  
 0010/0204 (T548)  
 000000 FT 0 0 00000 0 00 0000+00  
 NC CHERRY ST  
 \* REF-BK CHERRY ST  
 (T548)  
 SR 0090 EB  
 BMSBG 25/4106/0010/0000  
 MFC BEGIN = D  
 0010/0000 LENGTH(AH 0204 BK 0000)

EXTRACT DATE: 12/21/2020      ROADWAY MANAGEMENT SYSTEM      PAGE NUMBER: 530  
 PRINT DATE: 12/22/2020      SLD COUNTY/SR - ANNUAL PRINT      COUNTY: ERIE  
 DIR: B      TOTAL LEN: .038 MI.      DIST: 01-2      SR: 4105  
 LEFT MUN: SUMMIT T      RIGHT MUN: SUMMIT T

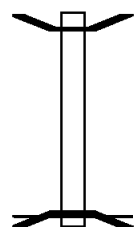
000202 FT  
 000000 FT



000202 FT BMS EN 25/4105/0010/0000  
 \* REF-AHD HAMOT RD  
 0010/0202 (T534)  
 000000 FT 0 0 00000 0 00 0000+00  
 NC HAMOT RD  
 \* REF-BK HAMOT RD  
 (T534)  
 SR 0090 EB  
 BMSBG 25/4105/0010/0000  
 MFC BEGIN = D  
 0010/0000 LENGTH(AH 0202 BK 0000)

EXTRACT DATE: 12/21/2020      ROADWAY MANAGEMENT SYSTEM      PAGE NUMBER: 529  
 PRINT DATE: 12/22/2020      SLD COUNTY/SR - ANNUAL PRINT      COUNTY: ERIE  
 DIR: B      TOTAL LEN: .048 MI.      DIST: 01-2      SR: 4104  
 LEFT MUN: MCKEAN T      RIGHT MUN: MCKEAN T

000256 FT  
 000000 FT

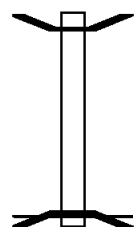


000256 FT BMS EN 25/4104/0010/0000  
 \* REF-AHD BARGAIN RD  
 0010/0256 (T490)  
 000000 FT 0 0 00000 0 00 0000+00  
 NC BA BARGAIN RD  
 \* REF-BK BARGAIN RD  
 (T490)  
 SR 0079 N/S  
 BMSBG 25/4104/0010/0000  
 MFC BEGIN = E  
 0010/0000 LENGTH(AH 0256 BK 0000)



EXTRACT DATE: 12/21/2020      ROADWAY MANAGEMENT SYSTEM      PAGE NUMBER: 528  
 PRINT DATE: 12/22/2020      SLD COUNTY/SR - ANNUAL PRINT      COUNTY: ERIE  
 DIR: B      TOTAL LEN: .038 MI.      DIST: 01-2      SR: 4103  
 LEFT MUN: MCKEAN T      RIGHT MUN: MCKEAN T

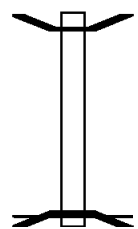
000200 FT  
 000000 FT



000200 FT BMS EN 25/4103/0010/0000  
 \* REF-AHD BARGAIN RD  
 0010/0200 (T490)  
 000000 FT 0 0 00000 0 00 0000+00  
 NC BA BARGAIN RD  
 \* REF-BK BARGAIN RD  
 (T490)  
 SR 0090 EB  
 BMSBG 25/4103/0010/0000  
 MFC BEGIN = E  
 0010/0000 LENGTH(AH 0200 BK 0000)

EXTRACT DATE: 12/21/2020 ROADWAY MANAGEMENT SYSTEM PAGE NUMBER: 527  
 PRINT DATE: 12/22/2020 SLD COUNTY/SR - ANNUAL PRINT COUNTY: ERIE  
 DIR: B TOTAL LEN: .039 MI. DIST: 01-2 SR: 4102  
 LEFT MUN: MCKEAN T RIGHT MUN: MCKEAN T

000207 FT  
 000000 FT



000207 FT BMS EN 25/4102/0010/0000  
 \* REF-AHD MILLFAIR RD  
 0010/0207 (T442)  
 000000 FT 0 0 00000 0 00 0000+00  
 NC MI LLFAIR RD  
 \* REF-BK MILLFAIR RD  
 (T442)  
 SR 0090 EB  
 BMSBG 25/4102/0010/0000  
 MFC BEGIN = E  
 0010/0000 LENGTH(AH 0207 BK 0000)

EXTRACT DATE: 12/21/2020 ROADWAY MANAGEMENT SYSTEM PAGE NUMBER: 526  
PRINT DATE: 12/22/2020 SLD COUNTY/SR - ANNUAL PRINT COUNTY: ERIE  
DIR: E TOTAL LEN: .000 MI. DIST: 01-2 SR: 4036  
LEFT MUN: ERIE CITY C RIGHT MUN: ERIE CITY C

000000 FT  
000000 FT

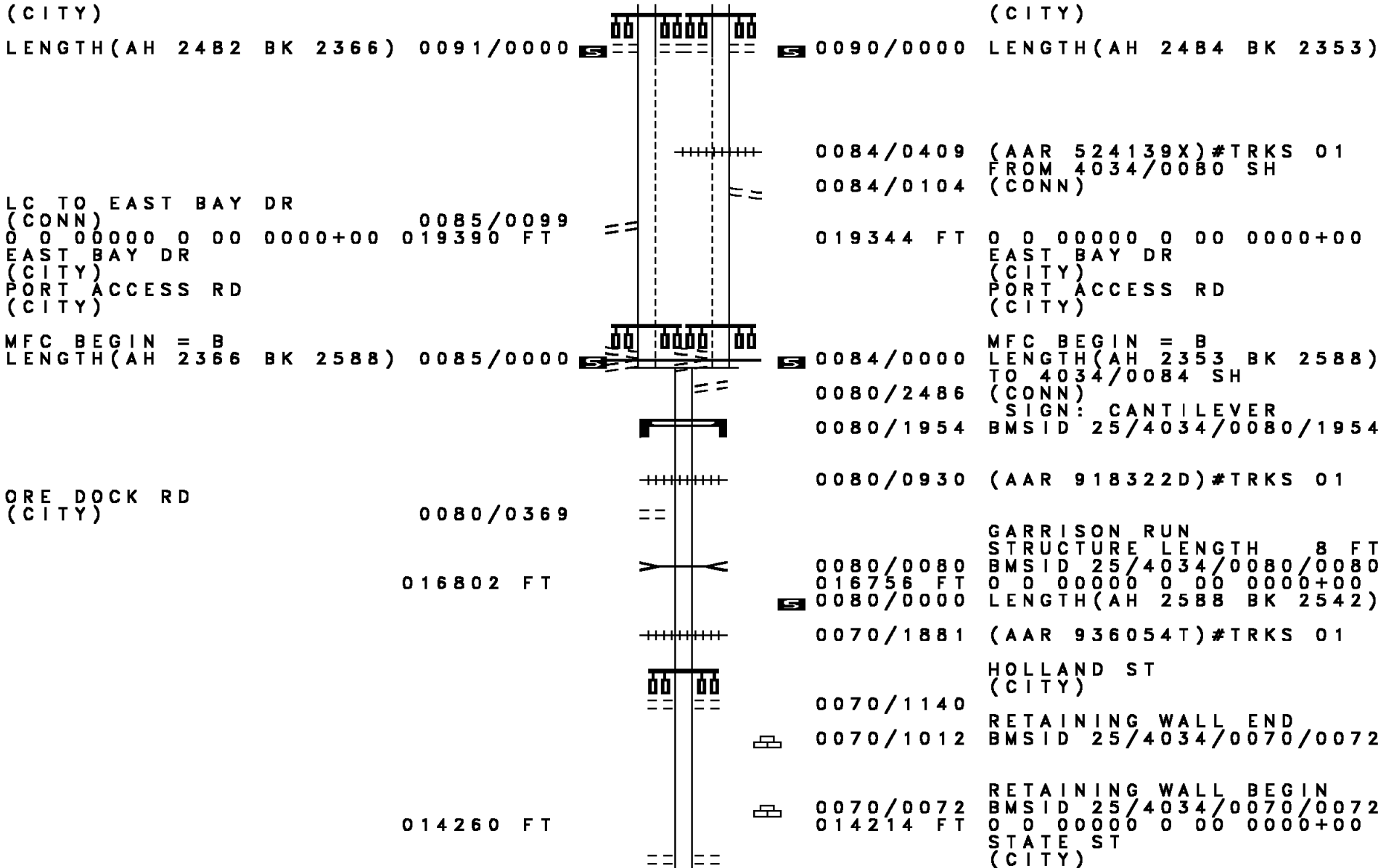


000000 FT  
7020/0000 LENGTH(AH 1567 BK 3030)  
000000 FT  
7010/0000 LENGTH(AH 3030 BK 0000)

DIR: E TOTAL LEN: 4.591 MI. DIST: 01-2 SR: 4034  
 LEFT MUN: ERIE CITY C RIGHT MUN: ERIE CITY C

BAYFRONT CONNECTOR (SR0290 SEG 0011/0000) TWELFTH ST (SR0005 SEG 0621/0741) (SR0005 SEG 0620/0741)	024238 FT INTER-AHD		024181 FT INTER-AHD	BAYFRONT CONNECTOR (SR0290 SEG 0011/0000) TWELFTH ST (SR0005 SEG 0621/0741) (SR0005 SEG 0620/0741)
	0091/2482		0090/2484	
TENTH ST (CITY)	0091/1649		0090/1652	TENTH ST (CITY)
EIGHTH ST (CITY)	0091/0823		0090/0827	EIGHTH ST (CITY)
0 0 00000 0 00 0000+00 SIXTH ST	021756 FT		021697 FT	0 0 00000 0 00 0000+00 SIXTH ST

DIR: E TOTAL LEN: 4.591 MI. DIST: 01-2 SR: 4034  
 LEFT MUN: ERIE CITY C RIGHT MUN: ERIE CITY C



EXTRACT DATE: 12/21/2020  
PRINT DATE: 12/22/2020

ROADWAY MANAGEMENT SYSTEM  
SLD COUNTY/SR - ANNUAL PRINT

PAGE NUMBER: 523  
COUNTY: ERIE

DIR: E TOTAL LEN: 4.591 MI.  
LEFT MUN: ERIE CITY C

DIST: 01-2 SR: 4034  
RIGHT MUN: ERIE CITY C

SASSAFRAS ET  
(CITY) 0060/1082

0 0 00000 0 00 0000+00 011993 FT  
WATERWORKS RD  
(CITY) 0060/0000

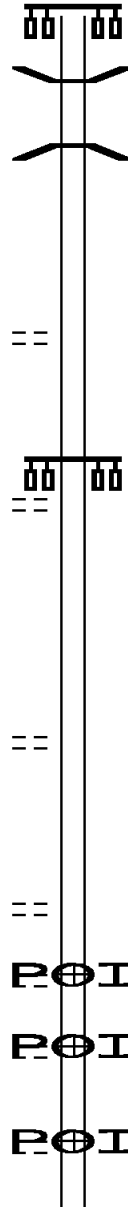
BAY HARBOR MARINA  
(PRDR) 0050/1108

0 0 00000 0 00 0000+00 009035 FT  
LIBERTY ST  
(PRDR) 0050/0000

PERRY'S LANDING PIER  
(PRDR) 0040/2352

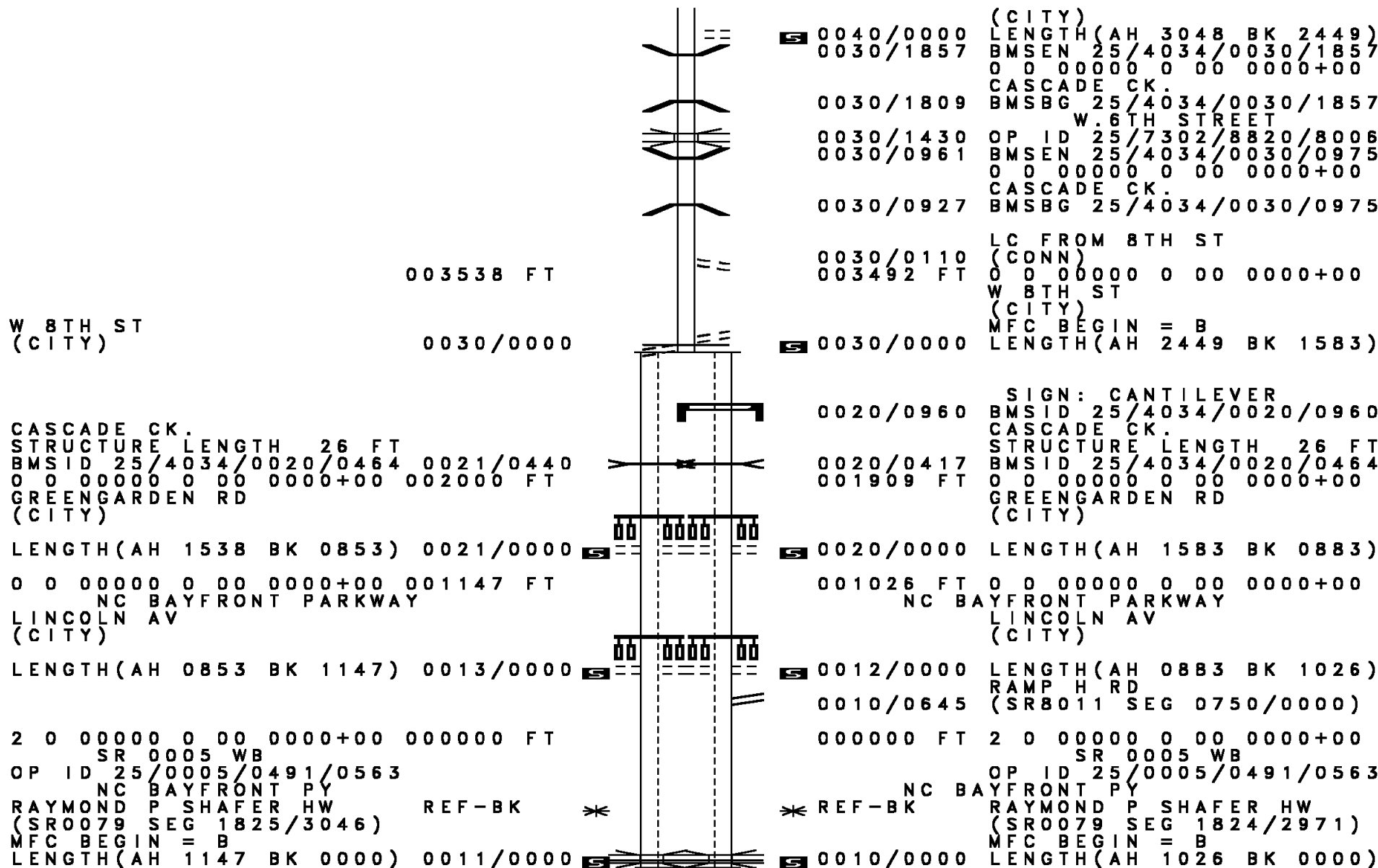
NIAGARA PIER  
(PRDR) 0040/1547

NIAGARA POINT DR  
(PRDR) 0040/0480  
005987 FT



0070/0000 LENGTH(AH 2542 BK 2267)  
0060/2115 BMSID 25/4034/0060/2024  
0 0 00000 0 00 0000+00  
CSX RR  
0060/1954 BMSBG 25/4034/0060/2024  
RETAINING WALL END  
0060/1861 BMSID 25/4034/0060/1219  
RETAINING WALL END  
0060/1284 BMSID 25/4034/0060/0086  
RETAINING WALL BEGIN  
0060/1219 BMSID 25/4034/0060/1219  
RETAINING WALL BEGIN  
0060/0086 BMSID 25/4034/0060/0086  
011947 FT  
0060/0000 LENGTH(AH 2267 BK 2958)  
RETAINING WALL END  
0050/2216 BMSID 25/4034/0050/1548  
RETAINING WALL END  
0050/1565 BMSID 25/4034/0050/1003  
RETAINING WALL BEGIN  
0050/1548 BMSID 25/4034/0050/1548  
RETAINING WALL BEGIN  
0050/1003 BMSID 25/4034/0050/1003  
008989 FT  
0050/0000 LENGTH(AH 2958 BK 3048)  
0040/2352 (APRA) LAWRENCE PIER  
0040/1547 (APRA) NIAGARA PIER  
0040/0480 (APRA) NIAGARA POINT  
005941 FT 0 0 00000 0 00 0000+00  
CRANBERRY ST

DIR: E TOTAL LEN: 4.591 MI. DIST: 01-2 SR: 4034  
 LEFT MUN: ERIE CITY C RIGHT MUN: ERIE CITY C



W 8TH ST  
 (CITY) 0030/0000

CASCADE CK.  
 STRUCTURE LENGTH 26 FT  
 BMSID 25/4034/0020/0464 0021/0440  
 0 0 00000 0 00 0000+00 002000 FT  
 GREENGARDEN RD  
 (CITY)

LENGTH(AH 1538 BK 0853) 0021/0000  
 0 0 00000 0 00 0000+00 001147 FT  
 NC BAYFRONT PARKWAY  
 LINCOLN AV  
 (CITY)

LENGTH(AH 0853 BK 1147) 0013/0000  
 2 0 00000 0 00 0000+00 000000 FT  
 SR 0005 WB  
 OP ID 25/0005/0491/0563  
 NC BAYFRONT PY  
 RAYMOND P SHAFER HW REF-BK \*  
 (SR0079 SEG 1825/3046)  
 MFC BEGIN = B  
 LENGTH(AH 1147 BK 0000) 0011/0000

(CITY)  
 LENGTH(AH 3048 BK 2449)  
 BMSID 25/4034/0030/1857  
 0 0 00000 0 00 0000+00  
 CASCAD CK.  
 W 6TH STREET  
 BMSID 25/4034/0030/1857  
 W 6TH STREET  
 OP ID 25/7302/8820/8006  
 BMSID 25/4034/0030/0975  
 0 0 00000 0 00 0000+00  
 CASCAD CK.  
 BMSID 25/4034/0030/0975

0030/1809  
 0030/1430  
 0030/0961  
 0030/0927

LC FROM 8TH ST  
 (CONN)  
 0 0 00000 0 00 0000+00  
 W BTH ST  
 (CITY)  
 MFC BEGIN = B  
 LENGTH(AH 2449 BK 1583)

0030/0110  
 003492 FT

0020/0960  
 BMSID 25/4034/0020/0960  
 CASCAD CK.  
 STRUCTURE LENGTH 26 FT  
 BMSID 25/4034/0020/0464  
 0 0 00000 0 00 0000+00  
 GREENGARDEN RD  
 (CITY)

0020/0417  
 001909 FT

0020/0000  
 LENGTH(AH 1583 BK 0883)  
 001026 FT 0 0 00000 0 00 0000+00  
 NC BAYFRONT PARKWAY  
 LINCOLN AV  
 (CITY)

0012/0000  
 LENGTH(AH 0883 BK 1026)  
 RAMP H RD  
 (SR8011 SEG 0750/0000)  
 0010/0645  
 000000 FT 2 0 00000 0 00 0000+00  
 SR 0005 WB  
 OP ID 25/0005/0491/0563  
 NC BAYFRONT PY  
 RAYMOND P SHAFER HW  
 (SR0079 SEG 1824/2971)  
 MFC BEGIN = B

0010/0000  
 LENGTH(AH 1026 BK 0000)

EXTRACT DATE: 12/21/2020 ROADWAY MANAGEMENT SYSTEM PAGE NUMBER: 521  
 PRINT DATE: 12/22/2020 SLD COUNTY/SR - ANNUAL PRINT COUNTY: ERIE  
 DIR: B TOTAL LEN: .144 MI. DIST: 01-2 SR: 4033  
 LEFT MUN: GIRARD T RIGHT MUN: GIRARD T

GODFREY RD  
(T484)

000000 FT

0010/0000



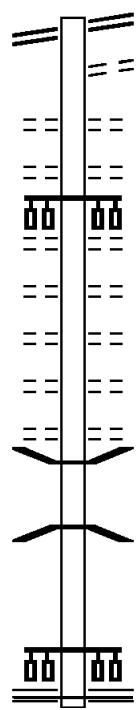
000000 FT 0 0 00000 0 00 0000+00

NC FAIRPLAIN RD  
 FAIRPLAIN RD  
 (T480)  
 MFC BEGIN = E  
 LENGTH(AH 0758 BK 0000)



DIR: B TOTAL LEN: .527 MI. DIST: 01-2 SR: 4032  
 LEFT MUN: LAWRENCE PARK T RIGHT MUN: LAWRENCE PARK T

IROQUOIS AV 002780 FT  
 (SR0955 SEG 0031/0000)  
 (SR0955 SEG 0030/0000) 0010/2780



000000 FT

002780 FT IROQUOIS AV  
 (SR0955 SEG 0031/0000)  
 0010/2780 (SR0955 SEG 0030/0000)  
 IROQUOIS HIGH SCHOOL  
 0010/2484 (PRDR)  
 SMITHSON AV  
 0010/2136 (T312)  
 SILLIMAN AV  
 0010/1824 (T310)  
 RANKINE AV  
 (T308)  
 0010/1514  
 0010/1205 PRIESTLY AV  
 (T306)  
 NEWTON AV  
 0010/0906 (T304)  
 RUMSEY AV  
 0010/0603 (T302)  
 NAPIER AV  
 0010/0374 (T300)  
 0010/0284 BMSSEN 25/4032/0010/0249  
 2 0 25065 0 00 0002+54  
 4 MILE CREEK  
 0010/0249 BMSBG 25/4032/0010/0249  
 000000 FT 2 0 25065 0 00 0000+00  
 NC MA IN ST  
 LAWRENCE PY  
 (SR4027 SEG 0030/0000)  
 MFC BEGIN = C  
 0010/0000 LENGTH(AH 2780 BK 0000)

EXTRACT DATE: 12/21/2020 ROADWAY MANAGEMENT SYSTEM PAGE NUMBER: 519  
PRINT DATE: 12/22/2020 SLD COUNTY/SR - ANNUAL PRINT COUNTY: ERIE  
DIR: B TOTAL LEN: .000 MI. DIST: 01-2 SR: 4031  
LEFT MUN: WESLEYVILLE B RIGHT MUN: WESLEYVILLE B

000000 FT  
000000 FT



000000 FT  
7020/0000 LENGTH(AH 1649 BK 1572)  
000000 FT  
7010/0000 LENGTH(AH 1572 BK 0000)

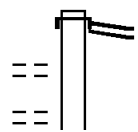
EXTRACT DATE: 12/21/2020 ROADWAY MANAGEMENT SYSTEM PAGE NUMBER: 518  
 PRINT DATE: 12/22/2020 SLD COUNTY/SR - ANNUAL PRINT COUNTY: ERIE  
 DIR: B TOTAL LEN: 3.441 MI. DIST: 01-2 SR: 4030  
 LEFT MUN: WESLEYVILLE B RIGHT MUN: WESLEYVILLE B

018168 FT

018168 FT  
 INTER-AHD STATION RD  
 (SR0430 SEG 0020/0000)  
 STATION RD  
 (SR0430 SEG 0020/0000)

TWENTYSEVENTH ST  
 (BORO)  
 TWENTYEIGHTH ST  
 (BORO)

0070/1477  
 0070/1181



DIR: B TOTAL LEN: 3.441 MI. DIST: 01-2 SR: 4030  
 LEFT MUN: WESLEYVILLE B RIGHT MUN: WESLEYVILLE B

TWENTYNINTH ST (BORO)	0070/0880	==	
THIRTIETH ST (BORO)	0070/0583	==	
THIRTYFIRST ST (BORO)	0070/0287	==	
1 1 04709 0 00 0024+42	016443 FT		016443 FT
THIRTYSECOND ST (BORO)	0070/0000	==	5 0070/0000 LENGTH(AH 1725 BK 2401) THIRTYTHIRD ST (BORO)
WESLEYVILLE HARBORCREEK T	0060/2032	==	0060/2162
		==	0060/1537 WESLEYVILLE HARBORCREEK T
	014042 FT		014042 FT 1 1 04709 0 00 0000+00 COOPER RD (T717)
THIRTYEIGHTH ST (SR4016 SEG 0290/1822)	0060/0000	==	5 0060/0000 LENGTH(AH 2401 BK 3547)
TO 0290/0071 SH (CONN)	0050/2662	==	
		==	NC SHANNON RD BAYFRONT CONNECTOR (SR0290 SEG 0080/0000) (SR0290 SEG 0081/0000)
		==	0050/2545
		==	TO 0290/0080 SH (CONN) (AAR 528561B)#TRKS 01
REILLY RD (T709)	0050/1965	==	0050/2393
EISENHOWER RD (PRDR)	0050/1279	==	
SUMMERSVILLE RD (T711)	0050/0797	==	
		==	0050/0436 BMS EN 25/4030/0050/0371 2 0 25066 0 00 0109+15 BUFFALO & PITTSBURGH RR
	010495 FT		0050/0371 010495 FT 2 0 25066 0 00 0105+44 5 0050/0000 LENGTH(AH 3547 BK 2436)

DIR: B TOTAL LEN: 3.441 MI. DIST: 01-2 SR: 4030  
 LEFT MUN: HARBORCREEK T RIGHT MUN: HARBORCREEK T

KOEHLER RD  
 (T582)


0040/0199  
 008059 FT



0040/0199  
 008059 FT

HARBORCREEK  
 MILLCREEK T  
 2 0 25066 0 00 0080+92  
 4 MI. CK. BR.  
 STRUCTURE LENGTH 11 FT  
 BMSID 25/4030/0040/0000  
 LENGTH(AH 2436 BK 2416)  
 DAWSON RD  
 (T620)


0040/0000  
 0030/1856



CHADWICK RD  
 (T618)  
 2 0 25066 0 00 0056+89  
 MARTIN RD  
 (T580)  
 LENGTH(AH 2416 BK 2734)  
 (AAR 528558T)#TRKS 01

005643 FT

0030/0756  
 005643 FT

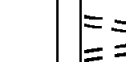


2 0 25066 0 00 0029+63  
 CONRAD RD  
 (T574)

002909 FT  
 0020/0000



002909 FT  
 0020/0000 LENGTH(AH 2734 BK 2909)



0010/1838  
 0010/1746  
 LC FOR SCHRIMPER RD  
 (CONN)  
 SCHRIMPER RD  
 (T572)

000000 FT

000000 FT 2 0 25066 0 00 0000+00  
 WATTSBURG RD  
 (SR0008 SEG 0610/0000)  
 NC NORCROSS RD

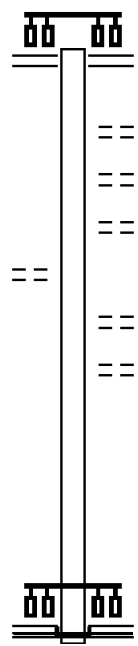
WATTSBURG RD  
 (SR0008 SEG 0610/0000) 0010/0000



0010/0000 MFC BEGIN = C  
 LENGTH(AH 2909 BK 0000)

MORSE ST  
(TWP )

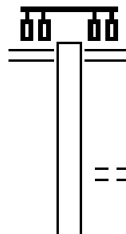
003707 FT  
  
  
  
0010/1701  
  
  
000000 FT



003707 FT LAKE RD  
 (SR0005 SEG 0710/1743)  
 0010/3707  
 0010/2874 DALE DR  
 (T589)  
 0010/2531 EMMETT DR  
 (T827)  
 0010/1949 PONTIAC RD  
 (T579)  
 0010/1660 HOLBROOK AV  
 (T591)  
 0010/1080 LEARY RD  
 (PRDR)  
 000000 FT 2 0 25128 0 00 0000+00  
 NC NAGLE RD  
 IROQUOIS AV  
 (SR0955 SEG 0040/0000)  
 INTER-BK NAGLE AV  
 (T588)  
 MFC BEGIN = D  
 0010/0000 LENGTH(AH 3707 BK 0000)

EXTRACT DATE: 12/21/2020 ROADWAY MANAGEMENT SYSTEM PAGE NUMBER: 514  
PRINT DATE: 12/22/2020 SLD COUNTY/SR - ANNUAL PRINT COUNTY: ERIE  
DIR: B TOTAL LEN: 2.222 MI. DIST: 01-2 SR: 4028  
LEFT MUN: MILLCREEK T RIGHT MUN: MILLCREEK T

011730 FT



011730 FT WATTSBURG RD  
(SR0008 SEG 0610/0527)  
0040/3001

0040/1668 CIDER MILL RD  
(T928)

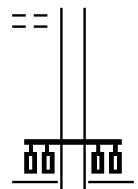
AMY AV

DIR: B TOTAL LEN: 2.222 MI. DIST: 01-2 SR: 4028  
 LEFT MUN: MILLCREEK T RIGHT MUN: MILLCREEK T

(T694)

0040/1013 ==

008729 FT



008729 FT 2 0 25097 0 00 0087+19  
 LAKE PLEASANT DR  
 (SR1001 SEG 0270/0000)

0040/0000 LENGTH(AH 3001 BK 3228)

005501 FT

005501 FT 2 0 25097 0 00 0054+91  
 0030/0000 LENGTH(AH 3228 BK 2474)

003027 FT



003027 FT 2 0 25097 0 00 0030+26  
 OLD FRENCH RD  
 (SR0197 SEG 0400/0553)

0020/0000 MFC BEGIN = C  
 LENGTH(AH 2474 BK 3027)

ACCESS RD  
 (PRDR)


0010/1369 ==



0010/1734 OAK RIDGE CR  
 (PRDR)

0010/0800 UNKNOWN RD  
 (PRDR)

000000 FT



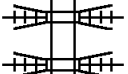
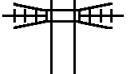




0010/0191 EVANS RD  
 (T665)  
 000000 FT 2 0 25097 0 00 0000+00  
 NC GO RE RD

0010/0000 PERRY HW  
 (SR0505 SEG 0020/3452)  
 MFC BEGIN = D  
 LENGTH(AH 3027 BK 0000)



DIR: B TOTAL LEN: 1.019 MI. DIST: 01-2 SR: 4027  
 LEFT MUN: LAWRENCE PARK T RIGHT MUN: LAWRENCE PARK T

	005380 FT		005380 FT LAKE RD (SR0005 SEG 0690/1696)
			0030/1844
GENERAL ELECTRIC CORP. (PRDR)	0030/0773	==	
2 0 25064 0 00 0035+70 GENERAL ELECTRIC CORP. (PRDR)	003536 FT 0030/0000		003536 FT MAIN ST (SR4032 SEG 0010/0000)
		==	0030/0000 LENGTH(AH 1844 BK 2289)
GENERAL ELECTRIC CORP. (PRDR)	0020/1314	==	
			0020/0547 EAST ERIE COMMERCIAL RA OVERPASS IS RR X-ING
	001247 FT		0020/0115 CSX RAIL TRANSPORTATION OVERPASS IS RR X-ING
			001247 FT 2 0 25064 0 00 0011+24 NORFOLK SOUTHERN OVERPASS IS RR X-ING
			0020/0000 LAWRENCE PARK WESLEYVILLE B
		==	0020/0000 LENGTH(AH 2289 BK 1247)
PEARL AV (CITY) NORTH ST (CITY)	0010/0817 0010/0368 000000 FT	== ==	
			000000 FT 2 0 25064 0 00 0000+00 NC WATER ST BUFFALO RD (SR0020 SEG 0680/1095)
			INTER-BK WATER ST (CITY) MFC BEGIN = B
			0010/0000 LENGTH(AH 1247 BK 0000)

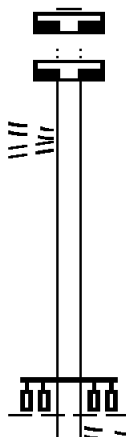
EXTRACT DATE: 12/21/2020 ROADWAY MANAGEMENT SYSTEM PAGE NUMBER: 511  
 PRINT DATE: 12/22/2020 SLD COUNTY/SR - ANNUAL PRINT COUNTY: ERIE  
 DIR: B TOTAL LEN: 2.113 MI. DIST: 01-2 SR: 4026  
 LEFT MUN: MILLCREEK T RIGHT MUN: MILLCREEK T

CHERRY ST  
 (T548)  
 YOUNG RD  
 (T319)

011159 FT

011159 FT

0040/3061



011159 FT

7060/0000 LENGTH(AH 1462 BK 2383)

011159 FT

7050/0000 LENGTH(AH 2383 BK 3061)

NC CHERRY ST

CHERRY ST  
 (T548)  
 MILLCREEK

DIR: B TOTAL LEN: 2.113 MI. DIST: 01-2 SR: 4026  
 LEFT MUN: MILLCREEK T RIGHT MUN: MILLCREEK T

Stationing	Street Name	Segment	Length	Start Station	End Station	Notes
008098 FT		0040/0559	2025130	0088+44		SUMMIT T
		0040/0000		0088+44	0088+44	LENGTH(AH 3061 BK 2351) VEIT DR
		0030/1807				(T662)
		0030/0352				HONEY LN (T664)
		0030/0025				PONDEROSA DR (T537)
005747 FT		005747 FT	2025130	0055+00		
		0030/0000		0055+00	0055+00	LENGTH(AH 2351 BK 2733) NC SOUTH HILL RD
		0020/2316				(T535)
		0020/2116				SUMMIT MILLCREEK T SOUTH HILL RD
		0020/1897				(T535)
003014 FT		003014 FT	2025130	0030+05		
		0020/0000		0030+05	0030+05	WASHINGTON AV (T536) LENGTH(AH 2733 BK 3014)
		0010/2098				PINECREST DR (T653)
		0010/1588				(T653)
		0010/0894				JUDIE DR (TWP ) GLADE DR (T754)
000000 FT		0010/0438	2025130	0000+00		
		000000 FT		0000+00	0000+00	NC KUNTZ RD PEACH ST (SR0019 SEG 0341/0000) (SR0019 SEG 0340/0000)
		0010/0000				MFC BEGIN = C LENGTH(AH 3014 BK 0000)

CLINTON ST  
(T311)  
TOMART DR  
(T550)

WASHINGTON AV  
(T536)

BRYANT ST  
(TWP )

CROWELL ST  
(T894)



EXTRACT DATE: 12/21/2020 ROADWAY MANAGEMENT SYSTEM PAGE NUMBER: 509  
PRINT DATE: 12/22/2020 SLD COUNTY/SR - ANNUAL PRINT COUNTY: ERIE  
DIR: B TOTAL LEN: .000 MI. DIST: 01-2 SR: 4025  
LEFT MUN: GREENE T RIGHT MUN: GREENE T

LENGTH(AH 2425 BK 0000) 7011/0000

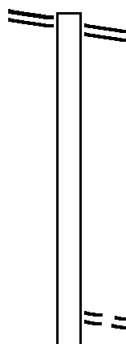


000000 FT  
7010/0000 LENGTH(AH 2425 BK 0000)

EXTRACT DATE: 12/21/2020      ROADWAY MANAGEMENT SYSTEM      PAGE NUMBER: 508  
 PRINT DATE: 12/22/2020      SLD COUNTY/SR - ANNUAL PRINT      COUNTY: ERIE  
 DIR: B      TOTAL LEN: 4.621 MI.      DIST: 01-2      SR: 4024  
 LEFT MUN: GREENE T      RIGHT MUN: GREENE T

LAKE PLEASANT RD      024401 FT  
 (SR1001 SEG 0230/0000)      0080/2308

022093 FT

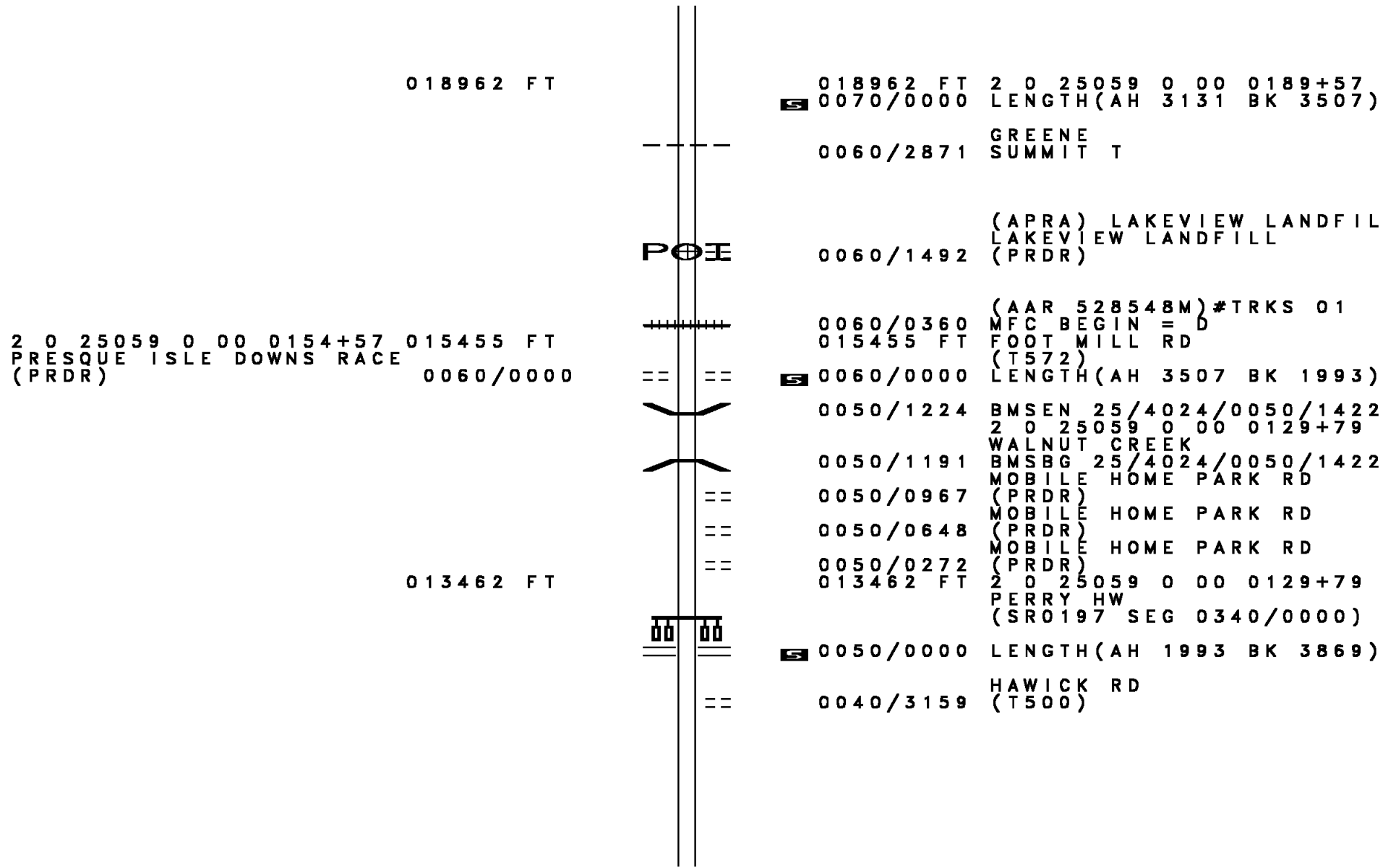


024401 FT LAKE PLEASANT RD  
 0080/2308 (SR1001 SEG 0230/0000)

022093 FT 2 0 25059 0 00 0220+44  
 0080/0000 LENGTH(AH 2308 BK 3131)

0070/2032 OLD WATERFORD RD  
 (T620)

DIR: B TOTAL LEN: 4.621 MI. DIST: 01-2 SR: 4024  
 LEFT MUN: GREENE T RIGHT MUN: GREENE T



018962 FT

018962 FT 2 0 25059 0 00 0189+57  
 S 0070/0000 LENGTH(AH 3131 BK 3507)

0060/2871 GREENE SUMMIT T

POE

0060/1492 (APRA) LAKEVIEW LANDFIL LAKEVIEW LANDFILL (PRDR)

2 0 25059 0 00 0154+57 015455 FT  
 PRESQUE ISLE DOWNS RACE (PRDR) 0060/0000

0060/0360 (AAR 528548M) #TRKS 01  
 015455 FT MFC BEGIN = D  
 FOOT MILL RD (T572)  
 S 0060/0000 LENGTH(AH 3507 BK 1993)

0050/1224 BMS EN 25/4024/0050/1422  
 2 0 25059 0 00 0129+79  
 WALNUT CREEK  
 0050/1191 BMSBG 25/4024/0050/1422  
 MOBILE HOME PARK RD

0050/0967 (PRDR) MOBILE HOME PARK RD  
 0050/0648 (PRDR) MOBILE HOME PARK RD  
 0050/0272 (PRDR) MOBILE HOME PARK RD


013462 FT

013462 FT 2 0 25059 0 00 0129+79  
 PERRY HW (SRO197 SEG 0340/0000)

S 0050/0000 LENGTH(AH 1993 BK 3869)

0040/3159 HAWICK RD (T500)

DIR: B TOTAL LEN: 4.621 MI. DIST: 01-2 SR: 4024  
 LEFT MUN: SUMMIT T RIGHT MUN: SUMMIT T



EXTRACT DATE: 12/21/2020 ROADWAY MANAGEMENT SYSTEM PAGE NUMBER: 505  
PRINT DATE: 12/22/2020 SLD COUNTY/SR - ANNUAL PRINT COUNTY: ERIE

DIR: B TOTAL LEN: .000 MI. DIST: 01-2 SR: 4023  
LEFT MUN: SUMMIT T RIGHT MUN: SUMMIT T

000000 FT



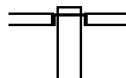
000000 FT  
7010/0000 LENGTH(AH 2155 BK 0000)



EXTRACT DATE: 12/21/2020 ROADWAY MANAGEMENT SYSTEM PAGE NUMBER: 504  
PRINT DATE: 12/22/2020 SLD COUNTY/SR - ANNUAL PRINT COUNTY: ERIE

DIR: B TOTAL LEN: 2.244 MI. DIST: 01-2 SR: 4022  
LEFT MUN: SUMMIT T RIGHT MUN: SUMMIT T

011848 FT



011848 FT  
INTER-AHD TOWNHALL RD  
(T621)  
UNION CITY RD  
0040/3208 (SR0197 SEG 0310/0000)

DIR: B TOTAL LEN: 2.244 MI. DIST: 01-2 SR: 4022  
 LEFT MUN: SUMMIT T RIGHT MUN: SUMMIT T

008640 FT		008640 FT	2 0 25058 0 00 0086+63
			SHUNPIKE RD
			(T566)
	==	5 0040/0000	LENGTH(AH 3208 BK 2444)
006196 FT		006196 FT	2 0 25058 0 00 0062+18
			OLD FRENCH RD
			(T558)
	==	5 0030/0000	LENGTH(AH 2444 BK 2855)
2 0 25058 0 00 0033+50 003341 FT		003341 FT	
PARSON RD			
(T544)			
		5 0020/0000	LENGTH(AH 2855 BK 3341)
	==		
ENNIS DR			
(T550)			
HONEYSUCKLE DR			
(T554)			
0010/1423	==		
0010/1011	==		
000000 FT		000000 FT	2 0 25058 0 00 0000+00
			NC TOWN HALL RD
			PERRY HW
			(SRO019 SEG 0270/1487)
			MFC BEGIN = D
		5 0010/0000	LENGTH(AH 3341 BK 0000)

EXTRACT DATE: 12/21/2020 ROADWAY MANAGEMENT SYSTEM PAGE NUMBER: 502  
PRINT DATE: 12/22/2020 SLD COUNTY/SR - ANNUAL PRINT COUNTY: ERIE  
DIR: B TOTAL LEN: .000 MI. DIST: 01-2 SR: 4021  
LEFT MUN: ERIE CITY C RIGHT MUN: ERIE CITY C

000000 FT



000000 FT  
7010/0000 LENGTH(AH 2043 BK 0000)























EXTRACT DATE: 12/21/2020 ROADWAY MANAGEMENT SYSTEM PAGE NUMBER: 501  
PRINT DATE: 12/22/2020 SLD COUNTY/SR - ANNUAL PRINT COUNTY: ERIE  
DIR: B TOTAL LEN: .000 MI. DIST: 01-2 SR: 4020  
LEFT MUN: ERIE CITY C RIGHT MUN: ERIE CITY C

000000 FT


























000000 FT  
7010/0000 LENGTH(AH 1590 BK 0000)

EXTRACT DATE: 12/21/2020 ROADWAY MANAGEMENT SYSTEM PAGE NUMBER: 500  
 PRINT DATE: 12/22/2020 SLD COUNTY/SR - ANNUAL PRINT COUNTY: ERIE  
 DIR: B TOTAL LEN: .000 MI. DIST: 01-2 SR: 4019  
 LEFT MUN: ERIE CITY C RIGHT MUN: ERIE CITY C

LENGTH(AH 2278 BK 0873)	7061/0000			000000 FT	LENGTH(AH 2294 BK 0859)
	000000 FT			7060/0000	
LENGTH(AH 0873 BK 1183)	7051/0000			000000 FT	LENGTH(AH 0859 BK 1184)
	000000 FT			7050/0000	
LENGTH(AH 1183 BK 0809)	7041/0000			000000 FT	LENGTH(AH 1184 BK 0793)
	000000 FT			7040/0000	
LENGTH(AH 0809 BK 0848)	7031/0000			000000 FT	LENGTH(AH 0793 BK 0855)
	000000 FT			7030/0000	
LENGTH(AH 0848 BK 1018)	7021/0000			000000 FT	LENGTH(AH 0855 BK 1018)
	000000 FT			7020/0000	
LENGTH(AH 1018 BK 0000)	7011/0000			000000 FT	LENGTH(AH 1018 BK 0000)
				7010/0000	

DIR: B TOTAL LEN: 3.644 MI. DIST: 01-2 SR: 4018  
 LEFT MUN: ERIE CITY C RIGHT MUN: ERIE CITY C

LENGTH(AH 1405 BK 2063)	7241/0000		019239 FT	7240/0000	LENGTH(AH 1410 BK 2133)
	019239 FT			019239 FT	
LENGTH(AH 2063 BK 2085)	7231/0000			7230/0000	LENGTH(AH 2133 BK 2083)
	019239 FT			019239 FT	
LENGTH(AH 2085 BK 2334)	7221/0000			7220/0000	LENGTH(AH 2083 BK 2334)
	019239 FT			019239 FT	
	019239 FT			7210/0000	LENGTH(AH 2334 BK 2064)
	019239 FT			019239 FT	
	019239 FT			7200/0000	LENGTH(AH 2064 BK 2067)
	019239 FT			019239 FT	
	019239 FT			7190/0000	LENGTH(AH 2067 BK 1455)
	019239 FT			019239 FT	
	019239 FT			7180/0000	LENGTH(AH 1455 BK 0728)
	019239 FT			019239 FT	
LENGTH(AH 1065 BK 3624)	7161/0000			7170/0000	LENGTH(AH 0728 BK 1057)
	019239 FT			019239 FT	
	019239 FT			7160/0000	LENGTH(AH 1057 BK 3624)
	019239 FT			019239 FT	
	019239 FT			7150/0000	LENGTH(AH 3624 BK 0725)
	019239 FT			019239 FT	
	019239 FT			7140/0000	LENGTH(AH 0725 BK 1110)
	019239 FT			019239 FT	
LENGTH(AH 1116 BK 2168)	7131/0000			7130/0000	LENGTH(AH 1110 BK 2168)
	019239 FT			019239 FT	
	019239 FT			7120/0000	LENGTH(AH 2168 BK 1277)
	019239 FT			019239 FT	
	019239 FT			7110/0000	LENGTH(AH 1277 BK 2790)
	019239 FT			019239 FT	
LENGTH(AH 2917 BK 1964)	7101/0000			7100/0000	LENGTH(AH 2790 BK 1964)
	019239 FT			019239 FT	
	019239 FT			7090/0000	LENGTH(AH 1964 BK 2294)
	019239 FT			019239 FT	
	019239 FT			7080/0000	LENGTH(AH 2294 BK 2046)
	019239 FT			REF-AHD	EIGHTH ST

DIR: B TOTAL LEN: 3.644 MI. DIST: 01-2 SR: 4018  
 LEFT MUN: ERIE CITY C RIGHT MUN: ERIE CITY C

PITTSBURGH AV  
 (CITY) 0074/2046

NEVADA DR  
 (T788) 0074/1409

INDIANA DR  
 (T786) 0074/1065

1 0 00086 0 03 1196+25 017193 FT  
 SOMMERHEIM DR  
 (T820) 0074/0000

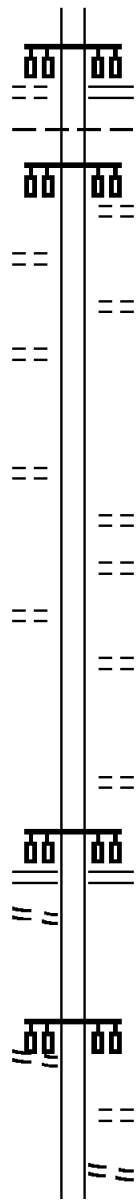
LOWELL AV  
 (T834) 0070/0851

015274 FT

FROM 0832/0251 SH  
 (CONN) 0060/2189

SIXTH ST  
 (T823) 0060/0463

1 0 00086 0 03 1149+23 012419 FT



\*  
 (CITY)  
 PITTSBURGH AV  
 (SR4017 SEG 0060/1613)  
 0074/2046  
 0074/1997 ERIE CITY  
 MILLCREEK T  
 WEST ERIE PLAZA DR  
 (PRDR)  
 0074/1863  
 0074/1333 PLAZA DR  
 (PRDR)  
 017193 FT  
 0074/0000 LENGTH(AH 2046 BK 1919)  
 SELINGER AV  
 (T738)  
 0070/1669 CAMPBELL AV  
 (TWP)  
 0070/1387  
 0070/0352 FILMORE AV  
 (T832)  
 015274 FT 1 0 00086 0 03 1177+09  
 NC E I GHTH ST  
 HILBORN AV  
 (T826)  
 0070/0000 LENGTH(AH 1919 BK 2855)  
 PENINSULA DR  
 (SR0832 SEG 0251/0000)  
 (SR0832 SEG 0250/0000)  
 0060/2370  
 0060/0463 WYOMING AV  
 (T484)  
 0060/0389 OLD LAKE RD  
 (T855)  
 0060/0244  
 012419 FT

DIR: B TOTAL LEN: 3.644 MI. DIST: 01-2 SR: 4018  
 LEFT MUN: MILLCREEK T RIGHT MUN: MILLCREEK T

KELSO DR (T657)	0060/0000	==	==	5 0060/0000	LENGTH(AH 2855 BK 2360)
					OLD LAKE RD
				0050/2198	(TWP )
				0050/2048	OREGON AV
					(T934)
BAER DR (PRDR)	0050/1818	==			
STONEGATE DR (PRDR)	0050/1391	==			
				0050/0577	MARSHALL DR
					(T482)
	010059 FT	==	==	010059 FT	1 0 00086 0 03 1125+76
					CLIFTON DR
					(T918)
				5 0050/0000	LENGTH(AH 2360 BK 2631)
BEACHGROVE DR (TWP )	0040/2271	==			
				0040/2038	LINDEN AV
					(T912)
				0040/1618	POTOMAC AV
					(T480)
SHOREHAVEN DR (T480)	0040/1472	==			
GLENRUADH AV (T910)	0040/1254	==	==	0040/1254	ST CLAIRE AV
STRATHMORE AV (T852)	0040/0892	==	==	0040/0892	BEAUMONT AV
ROSLYN AV (T914)	0040/0635	==			(T852)
				0040/0555	FROM POWELL AV
					(CONN)
					POWELL AV
					(TBC )
				0040/0509	
				0040/0415	TO POWELL AV
					(CONN)
POWELL AV (T478)	0040/0360	==			
	007428 FT			007428 FT	1 0 00086 0 03 1098+54
					CHELSEA AV
					(T908)
				5 0040/0000	LENGTH(AH 2631 BK 2415)
					OAKMONT AV
				0030/2116	(T854)
				0030/1822	ARDMORE AV
					(T476)
				0030/1333	MCCONNELL AV
					(T965)

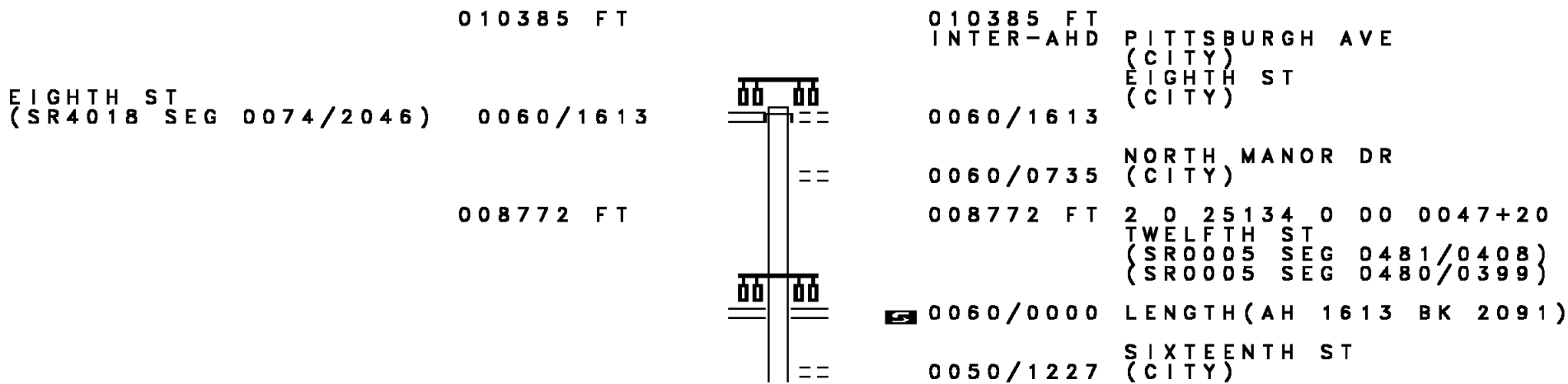


DIR: B TOTAL LEN: 3.644 MI. DIST: 01-2 SR: 4018  
 LEFT MUN: MILLCREEK T RIGHT MUN: MILLCREEK T

Left Side	Right Side	Notes
MONTPELIER AV (T964)	0030/0580	==
HARMONY DR (T434)	0030/0195 005013 FT	==
HARBOUR DR (T373)	0020/0211 002401 FT	==
WOLF RD (T677)	0020/0000	==
DUNCAN RD (T911)	0010/1415	==
ASBURY RD (T454)	0010/0066 000000 FT	==
TWELFTH ST (SR0005 SEG 0401/0000) (SR0005 SEG 0400/0000)	0010/0000	==
	0030/0975	== HARTT RD (T474)
	0030/0658	== MONTEPELIER AV (T964)
	0030/0343	== GRANT AV (T846)
	005013 FT	1 0 00086 0 03 1074+41 SHENK AV (T848)
	0030/0000	== LENGTH(AH 2415 BK 2612) FORD AV (T906)
	0020/2257	== NORTHGATE DR (T986)
	0020/1764	== GUETNER AV (T984)
	0020/1405	== GRACE ST (T982)
	0020/1061	== WESTERN LN (T980)
	0020/0541	==
	002401 FT	1 0 00086 0 03 1047+33 KERRY LN (T772)
	0020/0000	== LENGTH(AH 2612 BK 2401)
	0010/0332	== FROM 0005/0401 SH (CONN)
	000000 FT	1 0 00086 0 03 1024+64 TWELFTH ST (SR0005 SEG 0400/0000) (SR0005 SEG 0401/0000)
		NC LAKE RD
	0010/0000	== ASBURY RD (SR4009 SEG 0020/0985) MFC BEGIN = C
	0010/0000	== LENGTH(AH 2401 BK 0000)



EXTRACT DATE: 12/21/2020 ROADWAY MANAGEMENT SYSTEM PAGE NUMBER: 495  
 PRINT DATE: 12/22/2020 SLD COUNTY/SR - ANNUAL PRINT COUNTY: ERIE  
 DIR: B TOTAL LEN: 1.967 MI. DIST: 01-2 SR: 4017  
 LEFT MUN: ERIE CITY C RIGHT MUN: ERIE CITY C

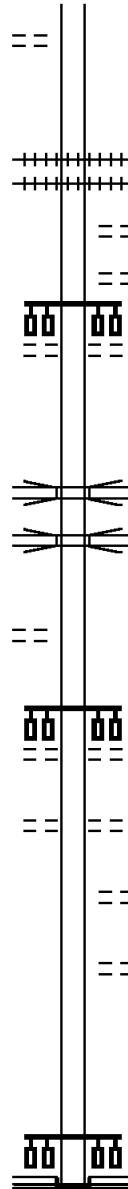


DIR: B TOTAL LEN: 1.967 MI. DIST: 01-2 SR: 4017  
 LEFT MUN: ERIE CITY C RIGHT MUN: ERIE CITY C

FIFTEENTH ST  
 (T729)

0050/0904 ==

006681 FT



006681 FT 2 0 25134 0 00 0025+90  
 S 0050/0000 LENGTH(AH 2091 BK 2115)  
 0040/2052 (AAR 523997K) #TRKS 04  
 0040/1657 (AAR 471915E) #TRKS 02  
 TWENTYFIRST ST  
 (CITY)  
 TWENTYSECOND ST  
 (CITY)  
 TWENTYTHIRD ST  
 (CITY)  
 0040/0514  
 004566 FT 2 0 25134 0 00 0001+86  
 S 0040/0000 LENGTH(AH 2115 BK 0513)  
 004053 FT 2 0 25134 0 00 0000+00  
 SR 0020  
 OP ID 25/0020/0521/1580  
 S 0030/0000 LENGTH(AH 0513 BK 0980)  
 SR 0020  
 OP ID 25/0020/0520/1816  
 0020/0637  
 003073 FT  
 S 0020/0000 LENGTH(AH 0980 BK 3073)  
 THIRTYSECOND ST  
 (CITY)  
 0010/2062  
 THIRTYFOURTH ST  
 (CITY)  
 0010/1450  
 THIRTYSIXTH ST  
 (CITY)  
 0010/0849  
 THIRTYSEVENTH ST  
 (CITY)  
 0010/0242  
 000000 FT 2 0 25026 0 01 0251+34  
 NC PI PITTSBURGH AV  
 THIRTYEIGHTH ST  
 (SR4016 SEG 0140/0000)  
 INTER-BK PITTSBURGH AV  
 (CITY)  
 MFC BEGIN = C  
 S 0010/0000 LENGTH(AH 3073 BK 0000)

2 0 25026 0 01 0283+77  
 TWENTYNINTH ST  
 (T989)

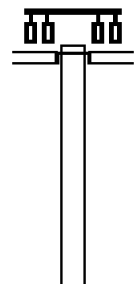
003073 FT  
 0020/0000 ==

000000 FT

EXTRACT DATE: 12/21/2020 ROADWAY MANAGEMENT SYSTEM PAGE NUMBER: 493  
 PRINT DATE: 12/22/2020 SLD COUNTY/SR - ANNUAL PRINT COUNTY: ERIE  
 DIR: E TOTAL LEN: 12.526 MI. DIST: 01-2 SR: 4016  
 LEFT MUN: HARBORCREEK T RIGHT MUN: HARBORCREEK T

066029 FT

066135 FT  
 INTER-AHD COOPER RD  
 (T717)  
 SHANNON RD  
 (SR4030 SEG 0060/0000)



0290/1822

064207 FT

064313 FT 2 0 25140 0 01 0318+81  
 0290/0000 LENGTH(AH 1822 BK 2800)

BIRD DR

DIR: E TOTAL LEN: 12.526 MI. DIST: 01-2 SR: 4016  
 LEFT MUN: HARBORCREEK T RIGHT MUN: HARBORCREEK T

Stationing / Description	Stationing / Description	Stationing / Description
(CITY) 0280/2154	==	
BAYFRONT CONNECTOR (SR0290 SEG 0070/0000) (SR0290 SEG 0071/0000)	0280/1732	0280/2140 HARBORCREEK ERIE CITY C BAYFRONT CONNECTOR (SR0290 SEG 0071/0000) (SR0290 SEG 0070/0000)
	0280/1732	0280/1495 (AAR 528562H)#TRKS 01
	0280/1481	(CITY)
061407 FT	==	0280/0432 RICE AV (CITY) 2 0 25140 0 01 0295+23 MCCLELLAND AVE (CITY)
	061513 FT	0280/0000 MFC BEGIN = C LENGTH(AH 2800 BK 2873)
ENGLISH AV (CITY)	0261/2518	0260/2519 ENGLISH AV (CITY)
CARNEY AV (CITY)	0261/2171	0260/2171 CARNEY AV (CITY)
NANCY AV (CITY)	0261/1810	0260/1813 NANCY AV (CITY)
MCCAIN AV (CITY)	0261/0992	0260/0989 MCCAIN AV (CITY)
ZIMMERMAN RD (CITY)		ZIMMERMAN RD (CITY)
ZIMMERMAN RD (CITY)		ZIMMERMAN RD (CITY)
CONRAD RD (CITY)	0261/0513	0260/0521 CONRAD RD (CITY)
2 0 25140 0 01 0262+36 058540 FT	0261/0333	0260/0348 CONRAD RD (CITY) 2 0 25140 0 01 0262+36 058640 FT
PAGE ST (CITY)		PAGE ST (CITY)
LENGTH(AH 2867 BK 2463)	0261/0000	0260/0000 LENGTH(AH 2873 BK 2475)
HOYT ST (CITY)		HOYT ST (CITY)
FARGO ST (CITY)	0251/2157	0250/2160 FARGO ST (CITY)
STANTON ST (CITY)	0251/1859	0250/1863 STANTON ST (CITY)
MARION ST (CITY)	0251/1553	0250/1556 MARION ST (CITY)
	0251/1218	0250/1225 MARION ST (CITY)

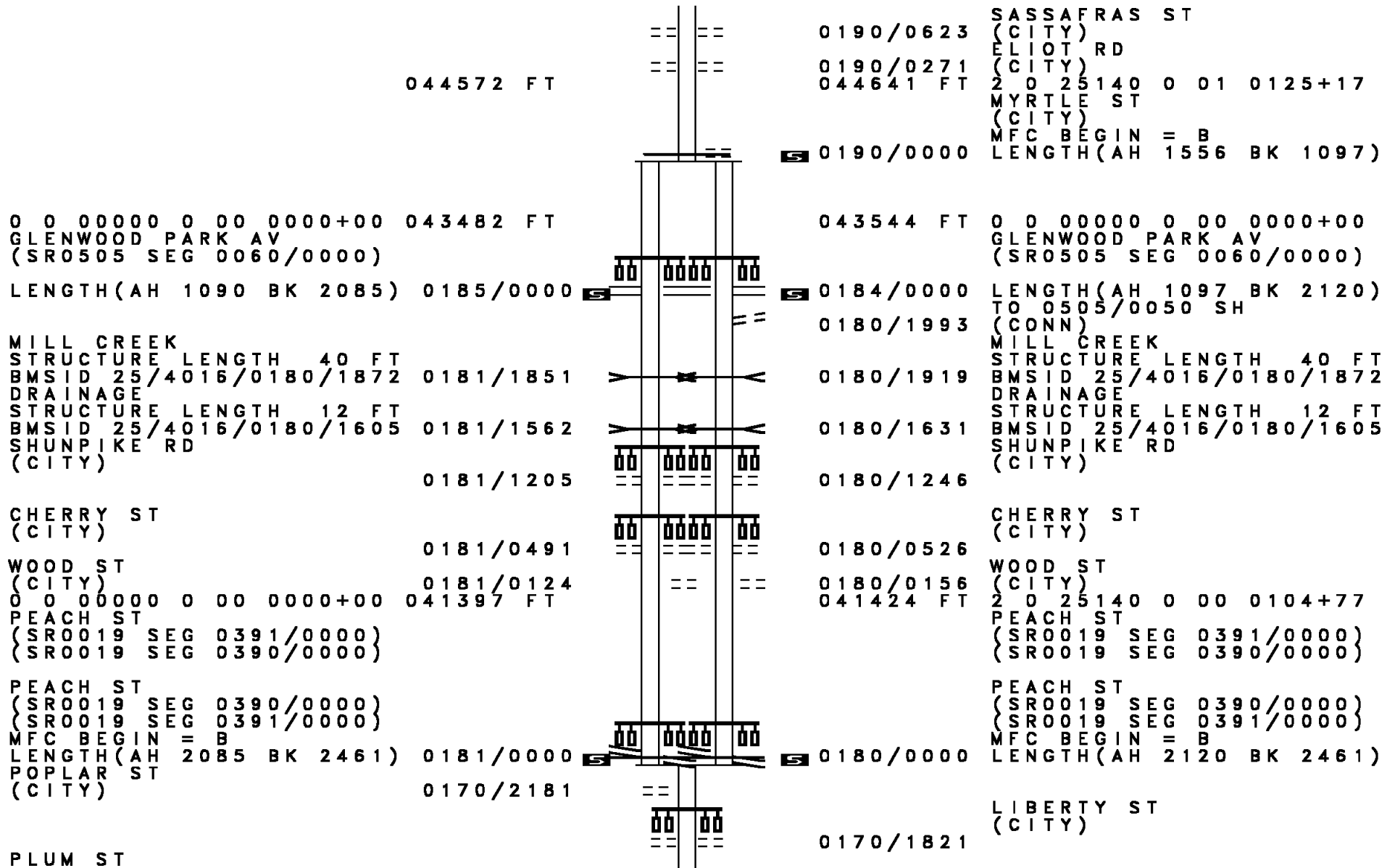
DIR: E TOTAL LEN: 12.526 MI. DIST: 01-2 SR: 4016  
 LEFT MUN: ERIE CITY C RIGHT MUN: ERIE CITY C

Street Name	City	Stationing	Length (AH)	Length (BK)	Segment	Start Station	End Station	Start Station	End Station	Segment	City
DAVISON AV	(CITY)	0251/0316				0250/0316		0250/0316			DAVISON AV
MAXWELL AV	(CITY)	2 0 25140 0 01 0237+66 056077 FT				056165 FT		2 0 25140 0 01 0237+66			MAXWELL AV
WARSAW AV	(CITY)	LENGTH(AH 2463 BK 2291) 0251/0000	5			0250/0000	5	LENGTH(AH 2475 BK 2299)			WARSAW AV
TUTTLE AV	(CITY)	0241/1981				0240/1984		TUTTLE AV			TUTTLE AV
DEXTER AV	(CITY)	0241/1477				0240/1478		DEXTER AV			DEXTER AV
BURTON AV	(CITY)	0241/1131				0240/1135		BURTON AV			BURTON AV
BRANDES ST	(CITY)	0241/0811				0240/0814		BRANDES ST			BRANDES ST
ESSEX AV	(CITY)	2 0 25140 0 01 0214+72 053786 FT				053866 FT		2 0 25140 0 01 0214+72			ESSEX AV
PENNSYLVANIA AV	(CITY)	LENGTH(AH 2291 BK 2438) 0241/0000	5			0240/0000	5	LENGTH(AH 2299 BK 2409)			PENNSYLVANIA AV
STANLEY AV	(CITY)	0231/2215				0230/2176		STANLEY AV			STANLEY AV
EAST AV	(CITY)	0231/1920				0230/1889		EAST AV			EAST AV
LAKE PLEASANT RD	(CITY)	0231/1621				0230/1584		LAKE PLEASANT RD			LAKE PLEASANT RD
PERRY ST	(CITY)	0231/1342				0230/1313		PERRY ST			PERRY ST
PERRY ST	(CITY)	0231/1016				0230/1002		PERRY ST			PERRY ST
WAYNE ST	(CITY)	0231/0803				0230/0775		WAYNE ST			WAYNE ST
PINE AV	(SR0008 SEG 0640/0000)	2 0 25140 0 01 0190+41 051348 FT				051457 FT		2 0 25140 0 01 0190+41			PINE AV
PINE AV	(SR0008 SEG 0640/0000)	0231/0125				0230/0097		(SR0008 SEG 0640/0000)			PINE AV
MFC BEGIN = C		0231/0000	5			0230/0000	5	MFC BEGIN = C			MFC BEGIN = C
LEWIS AV	(CITY)	LENGTH(AH 2438 BK 1906) 0221/1577				0220/1576		LENGTH(AH 2409 BK 1950)			LEWIS AV

DIR: E TOTAL LEN: 12.526 MI. DIST: 01-2 SR: 4016  
 LEFT MUN: ERIE CITY C RIGHT MUN: ERIE CITY C

Left Side	Center	Right Side
REED ST (CITY) 0221/1357 == ==		REED ST (CITY) 0220/1355
BRIGGS AV (CITY) 0221/1125 == ==		BRIGGS AV (CITY) 0220/1127
ASH ST (CITY) 0221/0669 == ==		ASH ST (CITY) 0220/0670
OLD MAIN DR (PRDR) 0221/0436	00 0000 00	OLD MAIN DR (PRDR) 0220/0434
2 0 25140 0 01 0171+20 049442 FT		2 0 25140 0 01 0171+98
WALLACE ST (CITY) 0221/0000	00 0000 00	WALLACE ST (CITY) 0220/0000
LENGTH(AH 1906 BK 1694) ST LUKE SCHOOL RD (PRDR) 0211/1610	00 00	LENGTH(AH 1950 BK 1705) ST LUKE SCHOOL RD (PRDR) 0210/1623
PARADE ST (CITY) 0211/0984 == ==		PARADE ST (CITY) 0210/1002
PARADE BL (CITY) 0211/0583 == ==		PARADE BL (CITY) 0210/0603
SUNSET BL (CITY) 0211/0244 == ==		SUNSET BL (CITY) 0210/0260
FRUIT ST (CITY) 0211/0244		FRUIT ST (CITY) 047802 FT
2 0 25140 0 01 0154+23 047748 FT		2 0 25140 0 01 0154+23
OLD FRENCH RD (SR0197 SEG 0420/0000) MILEPOST 012.00	00 0000 00	OLD FRENCH RD (SR0197 SEG 0420/0000) 0210/0000
LENGTH(AH 1694 BK 1620) HOLLAND ST (CITY) 0201/1133	00 00	LENGTH(AH 1705 BK 1605) HOLLAND ST (CITY) 0200/1132
FRENCH ST (CITY) 0201/0407 == ==		FRENCH ST (CITY) 0200/0410
2 0 25140 0 01 0138+13 046128 FT		2 0 25140 0 01 0138+13
STATE ST (CITY) 0201/0000	00 0000 00	STATE ST (CITY) 0200/0000
MFC BEGIN = B LENGTH(AH 1620 BK 1556)	00 0000 00	MFC BEGIN = B LENGTH(AH 1605 BK 1556)
		BEECH AV (CITY) 0190/1192
		TRASK AV (CITY) 0190/0903

DIR: E TOTAL LEN: 12.526 MI. DIST: 01-2 SR: 4016  
 LEFT MUN: ERIE CITY C RIGHT MUN: ERIE CITY C



044572 FT

0 0 00000 0 00 0000+00 043482 FT  
 GLENWOOD PARK AV  
 (SR0505 SEG 0060/0000)  
 LENGTH(AH 1090 BK 2085) 0185/0000

MILL CREEK  
 STRUCTURE LENGTH 40 FT  
 BMSID 25/4016/0180/1872 0181/1851  
 DRAINAGE  
 STRUCTURE LENGTH 12 FT  
 BMSID 25/4016/0180/1605 0181/1562  
 SHUNPIKE RD  
 (CITY)  
 0181/1205

CHERRY ST  
 (CITY)  
 0181/0491

WOOD ST  
 (CITY)  
 0 0 00000 0 00 0000+00 041397 FT  
 PEACH ST  
 (SR0019 SEG 0391/0000)  
 (SR0019 SEG 0390/0000)

PEACH ST  
 (SR0019 SEG 0390/0000)  
 (SR0019 SEG 0391/0000)  
 MFC BEGIN = B  
 LENGTH(AH 2085 BK 2461) 0181/0000  
 POPLAR ST  
 (CITY)  
 0170/2181

PLUM ST

0190/0623 SASSAFRAS ST  
 (CITY)  
 ELIOT RD  
 0190/0271 (CITY)  
 044641 FT 2 0 25140 0 01 0125+17  
 MYRTLE ST  
 (CITY)  
 MFC BEGIN = B  
 LENGTH(AH 1556 BK 1097)

043544 FT 0 0 00000 0 00 0000+00  
 GLENWOOD PARK AV  
 (SR0505 SEG 0060/0000)

0184/0000 LENGTH(AH 1097 BK 2120)  
 TO 0505/0050 SH  
 0180/1993 (CONN)  
 MILL CREEK  
 STRUCTURE LENGTH 40 FT  
 BMSID 25/4016/0180/1872 0180/1919  
 DRAINAGE  
 STRUCTURE LENGTH 12 FT  
 BMSID 25/4016/0180/1605 0180/1631  
 SHUNPIKE RD  
 (CITY)  
 0180/1246

CHERRY ST  
 (CITY)  
 0180/0526

WOOD ST  
 (CITY)  
 0180/0156  
 041424 FT 2 0 25140 0 00 0104+77  
 PEACH ST  
 (SR0019 SEG 0391/0000)  
 (SR0019 SEG 0390/0000)

PEACH ST  
 (SR0019 SEG 0390/0000)  
 (SR0019 SEG 0391/0000)  
 MFC BEGIN = B  
 LENGTH(AH 2120 BK 2461)

LIBERTY ST  
 (CITY)  
 0170/1821





EXTRACT DATE: 12/21/2020  
PRINT DATE: 12/22/2020

ROADWAY MANAGEMENT SYSTEM  
SLD COUNTY/SR - ANNUAL PRINT

PAGE NUMBER: 487  
COUNTY: ERIE

DIR: E TOTAL LEN: 12.526 MI.  
LEFT MUN: ERIE CITY C

DIST: 01-2 SR: 4016  
RIGHT MUN: ERIE CITY C

Left Side	Right Side
(CITY) 0140/1399	SCHAPER AV (CITY) 0140/0893
	0140/0448
	BMS EN 25/4016/0140/0277
	2 0 25140 0 00 0003+12
	SR 0079 N/S
030926 FT	0140/0277 BMSBG 25/4016/0140/0277
	030953 FT 2 0 25140 0 00 0000+00
	PITTSBURGH AV (CITY)
PITTSBURGH AV (SR4017 SEG 0010/0000)	ERIE CITY
COURT AV (T504)	MILLCREEK T
ATLANTIC AV (T502)	0140/0000 LENGTH(AH 2794 BK 2834)
CAMEO WY (T611)	
	PACIFIC AV (T952)
	0110/1777
028092 FT	028119 FT 2 0 25026 0 00 0223+13
	ZUCK RD (SR4015 SEG 0030/0000)
	0110/0000 LENGTH(AH 2834 BK 2693)
ROYAL VILLA DR (PRDR)	
0100/2317	DONAHUE RD (PRDR)
	0100/1821
	CALICO RD (T341)
WILLOWOOD DR (PRDR)	
0100/1432	0100/1466
WILLOWOOD DR (PRDR)	
0100/0602	
HAMPSHIRE RD (T496)	
0100/0328	025426 FT 2 0 25026 0 00 0196+27
025399 FT	AMHERST RD (T404)
	0100/0000 LENGTH(AH 2693 BK 2800)
	CANTERBURY DR (T621)
	0090/2494 BOARDWALK DR

DIR: E TOTAL LEN: 12.526 MI. DIST: 01-2 SR: 4016  
 LEFT MUN: MILLCREEK T RIGHT MUN: MILLCREEK T

TO 0832/0200 SH  
 (CONN)

0090/0142  
 022599 FT

2 0 25026 0 00 0144+96 020292 FT  
 SCARBORO DR  
 (T797) 0080/0000

018593 FT

IMPERIAL DR  
 (T808)  
 WESTMINISTER BLVD  
 (PRDR)

0060/1695

0060/1317

MCKEE RD  
 (T470)

0060/0828

==	0090/2090	(PRDR)
==	0090/1635	LANCASTER RD (T926)
==	0090/0968	WINCHESTER RD (T902)
==	0090/0310	FALMOUTH RD (T858)
==	022626 FT	2 0 25026 0 00 0168+44 STERRETTANIA RD (SR0832 SEG 0200/0796)
==	0090/0000	MFC BEGIN = B LENGTH(AH 2800 BK 2307) TO 0832/0200 SH (CONN)
==	0080/2194	CAUGHEY RD (T472)
==	0080/1415	PINELAWN DR (T425)
==	0080/0417	VISTA DR (T433)
==	020319 FT	
==	0080/0000	LENGTH(AH 2307 BK 1699)
==	0070/1007	GABLE CT (T481)
==	0070/0595	MCCREARY RD (T466)
==	018620 FT	2 0 25026 0 00 0128+08 COLONIAL AV (T468)
==	0070/0000	LENGTH(AH 1699 BK 2461)
==	0060/1064	EDGEBROOK WY (T479)

DIR: E TOTAL LEN: 12.526 MI. DIST: 01-2 SR: 4016  
 LEFT MUN: MILLCREEK T RIGHT MUN: MILLCREEK T

Stationing	Left Side	Right Side
2 0 25026 0 00 0103+52	016132 FT WOODHAVEN DR (T673) 0060/0000	016159 FT 0060/0000 LENGTH(AH 2461 BK 3206)
		HIDDEN SPRING DR (PRDR) 0050/2030
BUCKTHORN DR (T487)	0050/1356	
012926 FT		012953 FT 2 0 25026 0 00 0071+27 ASBURY RD (T454) MFC BEGIN = C
		0050/0000 LENGTH(AH 3206 BK 2656)
010270 FT		010297 FT 2 0 25026 0 00 0044+40 0040/0000 LENGTH(AH 2656 BK 2683)
007587 FT		007614 FT 2 0 25026 0 00 0018+02 MILLFAIR DR (T442) NC THIRTYEIGHTH ST MILLCREEK FAIRVIEW T
		0030/0000 LENGTH(AH 2683 BK 1808) CULPEPPER DR (T449) 0020/1434
005779 FT		005806 FT 2 0 25026 0 00 0000+00 SWANVILLE RD (T909)

DIR: E TOTAL LEN: 12.526 MI.  
 LEFT MUN: MILLCREEK T

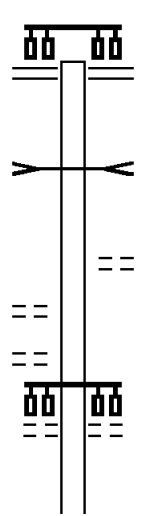
DIST: 01-2 SR: 4016  
 RIGHT MUN: FAIRVIEW T

	004921 FT		0020/0000 LENGTH(AH 1808 BK 0858) 004948 FT 2 0 25026 1 00 0000+00 RIDGE RD (SR0020 SEG 0431/0000) (SR0020 SEG 0430/0000)
			0010/0000 LENGTH(AH 0858 BK 2210)
RECYCLE CENTER ROAD (PRDR)	0006/1210		0006/0658 BMS EN 25/4016/0006/0593 0 0 00000 0 00 0000+00 CSX RR 0006/0543 BMSBG 25/4016/0006/0593 0006/0516 (AAR 471902B)#TRKS 02 UNKNOWN ROAD (PRDR)
			0006/0474 BMS EN 25/4016/0006/0322 0006/0387 0 0 00000 0 00 0000+00 CSX RR 0006/0272 BMSBG 25/4016/0006/0322 0006/0249 (AAR 523931S)#TRKS 02 002738 FT 0 0 00000 0 00 0000+00
	002711 FT		0006/0000 LENGTH(AH 2210 BK 2625)
EDWARD ST (T863)	0004/1670		
HELEN RD (T861)	0004/0827		
	000086 FT		000113 FT 0 0 00000 0 00 0000+00 MFC BEGIN = D
MILLCREEK FAIRVIEW T	0004/0000		0004/0000 LENGTH(AH 2625 BK 0113)
0 0 00000 0 00 0000+00	000000 FT		000000 FT 0 0 00000 0 00 0000+00 WEST LAKE ROAD (SR0005 SEG 0364/0190) NC MILLFAIR RD FAIRVIEW-WEST LAKE ROAD (SR0005 SEG 0364/0115) (SR0005 SEG 0364/0190) WEST LAKE ROAD (SR0005 SEG 0364/0115) INTER-BK (SR0005 SEG 0364/0190) MFC BEGIN = D LENGTH(AH 0086 BK 0000) 0003/0000
			INTER-BK (SR0005 SEG 0364/0115) WEST LAKE ROAD (SR0005 SEG 0364/0115) MFC BEGIN = D 0002/0000 LENGTH(AH 0113 BK 0000)

TWENTYSIXTH ST 010371 FT  
 (SR0020 SEG 0510/1675)  
 (SR0020 SEG 0511/1692) 0040/0981

009390 FT

THIRTIETH ST 0030/2748  
 (T759)  
 THIRTYFIRST ST 0030/2425  
 (T801)



010371 FT TWENTYSIXTH ST  
 0040/0981 (SR0020 SEG 0511/1692)  
 (SR0020 SEG 0510/1675)

0040/0357 CASCADE CK.  
 009390 FT STRUCTURE LENGTH 10 FT  
 BMSID 25/4015/0040/0357  
 2 0 25027 0 00 0093+67  
 TWENTYNINTH ST  
 (T989)  
 5 0040/0000 LENGTH(AH 0981 BK 3034)

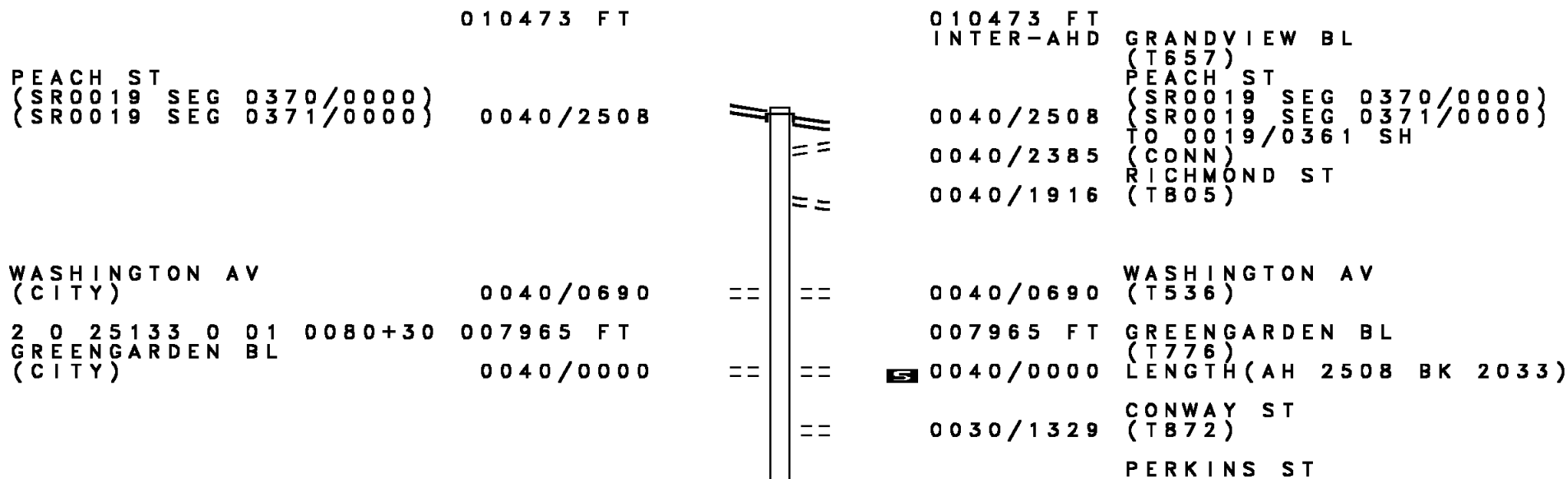
0030/2059 THIRTYSECOND ST  
 (T683)

THIRTYFIFTH ST

DIR: B TOTAL LEN: 1.964 MI. DIST: 01-2 SR: 4015  
 LEFT MUN: MILLCREEK T RIGHT MUN: MILLCREEK T

		==	0030/1130 (T600)
		==	
	006356 FT	==	0030/0216 (T609)
			2 0 25027 0 00 0063+51
			THIRTYEIGHTH ST
			(SR4016 SEG 0110/0000)
		==	0030/0000 LENGTH(AH 3034 BK 2649)
SATBROOK PL		==	
(T340)	0020/2264	==	
SATBROOK PL		==	
(T340)	0020/1523	==	
HAMMOCKSDR		==	
(PRDR)	0020/0753	==	
		==	
2 0 25027 0 00 0037+06	003707 FT	==	0020/0085 FROM 4014/0010 SH
OLD ZUCK RD			(CONN)
(T350)	0020/0000		GRANDVIEW BL
			(SR4014 SEG 0010/0000)
		==	0020/0000 LENGTH(AH 2649 BK 3707)
		==	
UNNAMED RD		==	0010/2379 ZUCK LN
(TWP)	0010/2376	==	(TWP)
TRAILER PARK ENTRANCE		==	
(PRDR)	0010/2147	==	
		==	
		==	0010/2141 ZUCK LN
		==	(PRDR)
		==	PALERMO DR
		==	(TWP)
		==	
		==	0010/0777 VILLAGE COMMON DR
		==	(PRDR)
	000000 FT	==	0010/0777
			000000 FT 2 0 25027 0 00 0000+00
			NC ZUCK RD
			ZIMMERLY RD
			(SR4012 SEG 0050/1413)
		==	0010/0000 MFC BEGIN = C
		==	LENGTH(AH 3707 BK 0000)

DIR: B TOTAL LEN: 1.984 MI. DIST: 01-2 SR: 4014  
 LEFT MUN: ERIE CITY C RIGHT MUN: MILLCREEK T





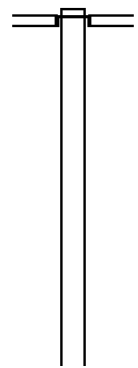
DIR: B TOTAL LEN: 1.984 MI. DIST: 01-2 SR: 4014  
 LEFT MUN: ERIE CITY C RIGHT MUN: MILLCREEK T

Location	Segment	Length (FT)	Notes
ALLEGHENY RD (CITY)	0030/0393	005932 FT	0030/0650 (T538)
ELLSWORTH AV (CITY)	0020/2464		005932 FT 2 0 25133 0 01 0060+00 WEST ST (T938)
LECOM DR (PRDR)	0020/2010		0030/0000 LENGTH(AH 2033 BK 2718)
SCHAPER RD (CITY)	0020/0466	003214 FT	SPRINGVIEW DR (PRDR)
ERIE CITY MILLCREEK T	0010/2985		0020/2010 DIXSON DR (T412)
			0020/0594 WYNBURNE AV (T410)
			0020/0250 BMSBG 25/4014/0020/0000
			003214 FT 2 0 25133 0 01 0033+31
			SR 0079 N/S
			0020/0000 LENGTH(AH 2718 BK 3214)
			PITTSBURGH AV (T645)
			ATLANTIC AV (T330)
			PACIFIC AV (T952)
			0010/2763
			0010/2144
			0010/1651
TO 4015/0020 SH (CONN)	0010/0105	000000 FT	000000 FT 2 0 25133 0 00 0000+00
			NC GRANDVIEW BL
			ZUCK RD (SR4015 SEG 0020/0000)
			INTER-BK GRANDVIEW BL (T340)
			MFC BEGIN = C
			0010/0000 LENGTH(AH 3214 BK 0000)

EXTRACT DATE: 12/21/2020 ROADWAY MANAGEMENT SYSTEM PAGE NUMBER: 479  
 PRINT DATE: 12/22/2020 SLD COUNTY/SR - ANNUAL PRINT COUNTY: ERIE  
 DIR: B TOTAL LEN: 6.528 MI. DIST: 01-2 SR: 4013  
 LEFT MUN: MCKEAN T RIGHT MUN: MCKEAN T

034467 FT

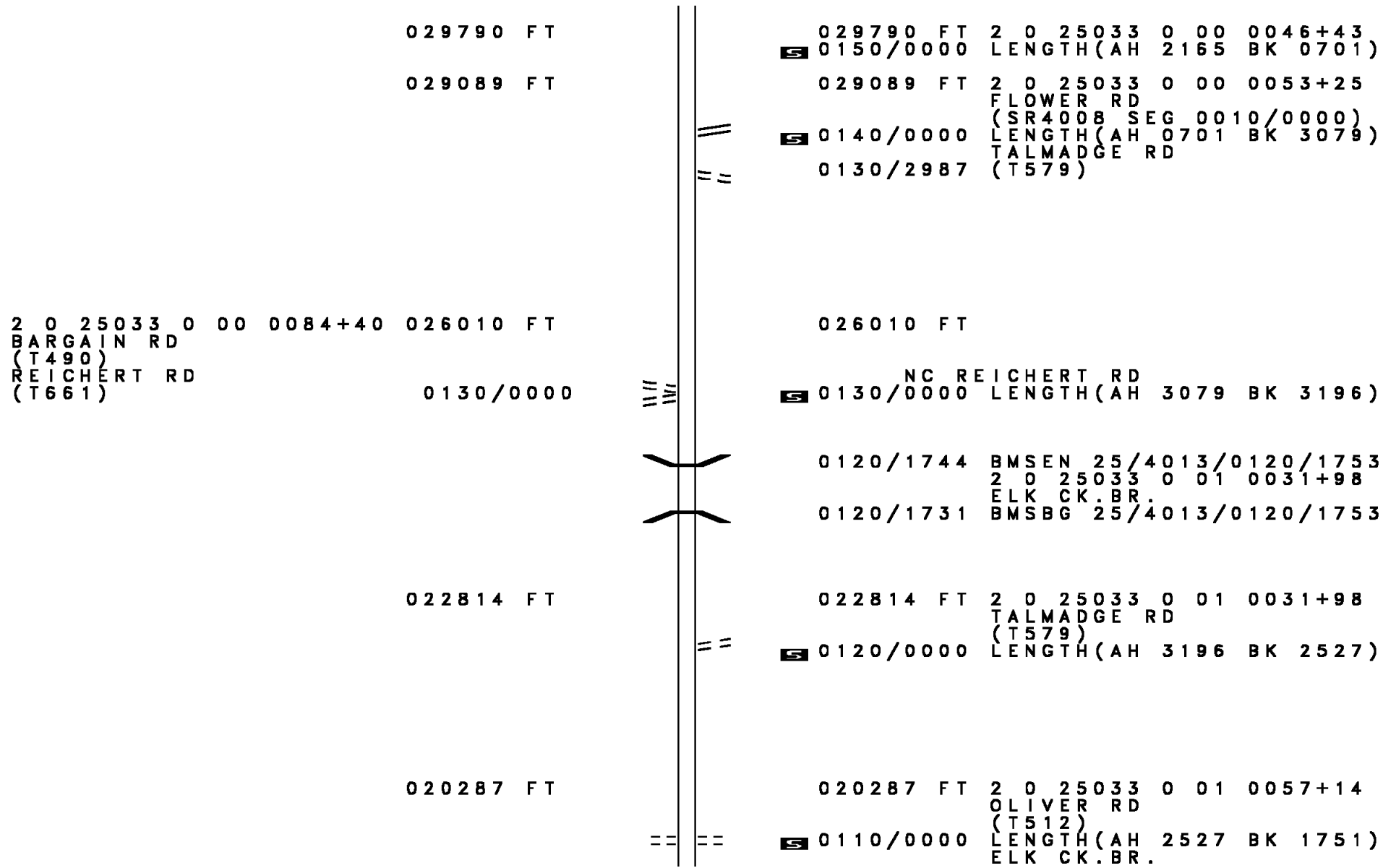
034467 FT  
 INTER-AHD VINCENT RD  
 (T441)  
 EDINBORO RD  
 0160/2512 (SR0699 SEG 0330/0000)



031955 FT

031955 FT 2 0 25033 0 00 0024+78  
 0160/0000 LENGTH(AH 2512 BK 2165)

DIR: B TOTAL LEN: 6.528 MI. DIST: 01-2 SR: 4013  
 LEFT MUN: MCKEAN T RIGHT MUN: MCKEAN T



029790 FT

029790 FT 2 0 25033 0 00 0046+43  
 5 0150/0000 LENGTH(AH 2165 BK 0701)

029089 FT

029089 FT 2 0 25033 0 00 0053+25  
 FLOWER RD  
 (SR4008 SEG 0010/0000)  
 5 0140/0000 LENGTH(AH 0701 BK 3079)  
 TALMADGE RD  
 (T579)

2 0 25033 0 00 0084+40 026010 FT  
 BARGAIN RD  
 (T490)  
 REICHERT RD  
 (T661)

026010 FT

5 0130/0000 NC REICHERT RD LENGTH(AH 3079 BK 3196)

0120/1744 BMSBG 25/4013/0120/1753  
 2 0 25033 0 01 0031+98  
 ELK CK.BR.  
 0120/1731 BMSBG 25/4013/0120/1753

022814 FT

022814 FT 2 0 25033 0 01 0031+98  
 TALMADGE RD  
 (T579)  
 5 0120/0000 LENGTH(AH 3196 BK 2527)

020287 FT

020287 FT 2 0 25033 0 01 0057+14  
 OLIVER RD  
 (T512)  
 5 0110/0000 LENGTH(AH 2527 BK 1751)  
 ELK CK.BR.

DIR: B TOTAL LEN: 6.528 MI. DIST: 01-2 SR: 4013  
 LEFT MUN: MCKEAN T RIGHT MUN: MCKEAN T

Structure ID	Length	Structure Name	Stationing	Right of Way
0100/1286	15 FT	STRUCTURE		
018536	FT		018536	0100/0000
016444	FT		016444	0090/0000
015606	FT		015606	0080/0000
014466	FT	TILEYARD RD (T532)	0115+54	0070/0000
012252	FT		012252	0060/0000
009226	FT	ELK CREEK RD (T581) HAMOT RD (T530) NC DUNN VALLEY RD	0167+05	0050/0000

DIR: B TOTAL LEN: 6.528 MI. DIST: 01-2 SR: 4013  
 LEFT MUN: MCKEAN T RIGHT MUN: MCKEAN T

2 0 25033 0 01 0202+53 005836 FT  
 GREENLEE RD  
 (T549)  
 HAMOT RD  
 (T530)

0040/0000

005836 FT

NC HAMOT RD  
 0040/0000 LENGTH(AH 3390 BK 2508)

0030/1609 BMS EN 25/4013/0030/1594  
 2 0 25033 0 01 0211+75  
 ELK CK. BR.

0030/1594 BMSBG 25/4013/0030/1594

003328 FT

0030/0032 BMS EN 25/4013/0030/0000  
 003328 FT 2 0 25033 0 01 0227+49  
 ELK CREEK

0030/0000 LENGTH(AH 2508 BK 1945)  
 WELCH RD

0020/1381 (T551)

001383 FT

0020/0008 BMS EN 25/4013/0020/0000  
 001383 FT 2 0 25033 0 01 0247+07  
 ELK CK. TR.

0020/0000 LENGTH(AH 1945 BK 1383)  
 0010/0865 BMS EN 25/4013/0010/0855  
 2 0 25033 0 01 0252+29  
 ELK CK. BR.

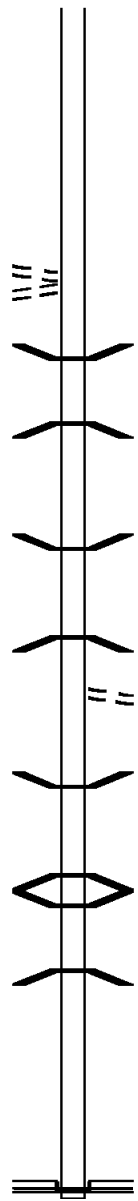
0010/0855 BMSBG 25/4013/0010/0855

000000 FT

000000 FT 2 0 25033 0 01 0260+93  
 NC GREENLEE RD

SHARP RD  
 (SR3025 SEG 0230/0000)  
 INTER-BK GREENLEE RD  
 (T549)

MFC BEGIN = D  
 0010/0000 LENGTH(AH 1383 BK 0000)



EXTRACT DATE: 12/21/2020 ROADWAY MANAGEMENT SYSTEM PAGE NUMBER: 475  
PRINT DATE: 12/22/2020 SLD COUNTY/SR - ANNUAL PRINT COUNTY: ERIE  
DIR: B TOTAL LEN: 2.464 MI. DIST: 01-2 SR: 4012  
LEFT MUN: MILLCREEK T RIGHT MUN: MILLCREEK T

013010 FT

013010 FT

EXTRACT DATE: 12/21/2020  
PRINT DATE: 12/22/2020

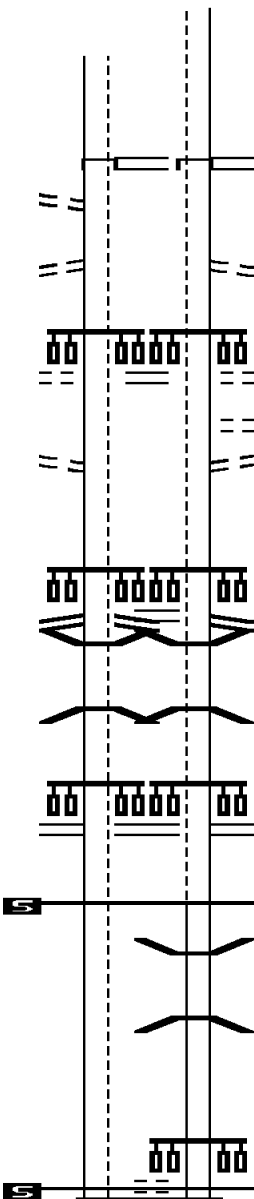
ROADWAY MANAGEMENT SYSTEM  
SLD COUNTY/SR - ANNUAL PRINT

PAGE NUMBER: 474  
COUNTY: ERIE

DIR: B TOTAL LEN: 2.464 MI.  
LEFT MUN: MILLCREEK T

DIST: 01-2 SR: 4012  
RIGHT MUN: MILLCREEK T

INTERCHANGE RD INTER-AHD  
(SR0699 SEG 0381/0000)  
EDINBORO RD  
(SR0699 SEG 0380/0000)  
(SR0699 SEG 0381/0000) 0071/2305  
LC FROM PAVILION MALL R  
(CONN) 0071/2191  
LC TO PAVILION MALL RD  
(CONN) 0071/1997  
PAVILION MALL RD  
(PRDR)  
MILLCREEK MARKETPLACE R  
(PRDR) 0071/1885  
  
LC FROM PAVILION MALL R  
(CONN) 0071/1790  
  
RAMP K RD  
(SR8007 SEG 0750/0000)  
  
RAMP M RD  
(SR8007 SEG 0010/0723) 0071/1006  
BMS EN 25/4012/0071/034B 0071/0805  
2 0 25115 0 00 0142+06  
SR 0079 N/S  
BMSBG 25/4012/0071/034B 0071/0562  
RAMP J RD  
(SR8007 SEG 0500/0739)  
RAMP L RD  
(SR8007 SEG 0250/0000) 0071/0393  
2 0 25115 0 00 0137+57 010705 FT  
MFC BEGIN = B  
LENGTH(AH 2305 BK 1298) 0071/0000  
  
0 0 00000 0 00 0000+00 009407 FT  
NC INTERCHANGE RD  
MFC BEGIN = C  
LENGTH(AH 1298 BK 2233) 0061/0000



INTER-AHD INTERCHANGE RD  
(SR0699 SEG 0380/0000)  
MILLCREEK MALL  
(PRDR)  
EDINBORO RD  
(SR0699 SEG 0380/0000)  
(SR0699 SEG 0381/0000) 0070/2305  
  
LC FROM MILLCREEK MKTPL  
(CONN) 0070/1971  
PAVILION MALL RD  
(PRDR)  
MILL CREEK MARKETPLACE  
(PRDR) 0070/1893  
  
MILLCREEK MARKETPLACE R  
(PRDR) 0070/1890  
LC TO MILLCREEK MKTPLC  
(CONN) 0070/1785  
  
RAMP K RD  
(SR8007 SEG 0750/0000)  
  
RAMP M RD  
(SR8007 SEG 0010/0723) 0070/1007  
BMS EN 25/4012/0071/034B 0070/0810  
2 0 25115 0 00 0137+57  
SR 0079 N/S  
BMSBG 25/4012/0071/034B 0070/0567  
RAMP J RD  
(SR8007 SEG 0500/0739)  
RAMP L RD  
(SR8007 SEG 0250/0000) 0070/0391  
2 0 25115 0 00 0137+57 010705 FT  
MFC BEGIN = B  
LENGTH(AH 2305 BK 1298) 0070/0000  
  
0060/0662 BMS EN 25/4012/0060/049B  
2 0 25115 0 00 0131+89  
WALNUT CREEK  
0060/0521 BMSBG 25/4012/0060/049B  
009407 FT 2 0 25115 0 00 0126+66  
NC IN  
INTERCHANGE RD  
VILLAGE COMMON RD  
(T707)  
  
MFC BEGIN = C  
LENGTH(AH 1298 BK 2233) 0060/0000

DIR: B TOTAL LEN: 2.464 MI. DIST: 01-2 SR: 4012  
 LEFT MUN: MILLCREEK T RIGHT MUN: MILLCREEK T

ZUCK RD  
 (SR4015 SEG 0010/0000) 0050/1413

007174 FT

HRINDA DR (T561) 0040/2425  
 ALEXANDRA DR (T631) 0040/1893  
 LA RAE DR (T634) 0040/1592  
 AMHERST RD (T404) 0040/1192

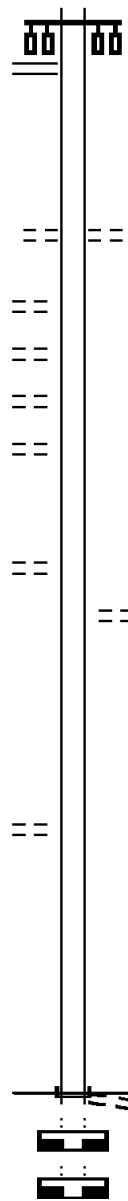
2 0 25115 0 00 0073+39 004030 FT  
 LANCASTER RD (T926) 0040/0000

CRISTINA DR (T507) 0022/1473

000000 FT

000000 FT

000000 FT



0050/1413

007174 FT 2 0 25115 0 00 0104+95

OLD ZUCK RD (T516)  
 LENGTH(AH 2233 BK 3144)

004030 FT

0040/0000 LENGTH(AH 3144 BK 2319)  
 GARRIES RD (T492)  
 0030/1879

001711 FT 2 0 25115 0 00 0050+24  
 LENGTH(AH 2319 BK 1711)

000000 FT 2 0 25115 0 00 0033+44

NC ZIMMERLY RD ZIMMERLY RD (T707)  
 LOVE RD (T625)  
 MFC BEGIN = C  
 LENGTH(AH 1711 BK 0569)

000000 FT LENGTH(AH 0569 BK 2750)

000000 FT LENGTH(AH 2750 BK 0000)



EXTRACT DATE: 12/21/2020 ROADWAY MANAGEMENT SYSTEM PAGE NUMBER: 472  
 PRINT DATE: 12/22/2020 SLD COUNTY/SR - ANNUAL PRINT COUNTY: ERIE  
 DIR: B TOTAL LEN: 4.130 MI. DIST: 01-2 SR: 4011  
 LEFT MUN: MILLCREEK T RIGHT MUN: MILLCREEK T

021804 FT

STERRETTANIA RD  
 (SR0832 SEG 0180/0000) 0080/2745

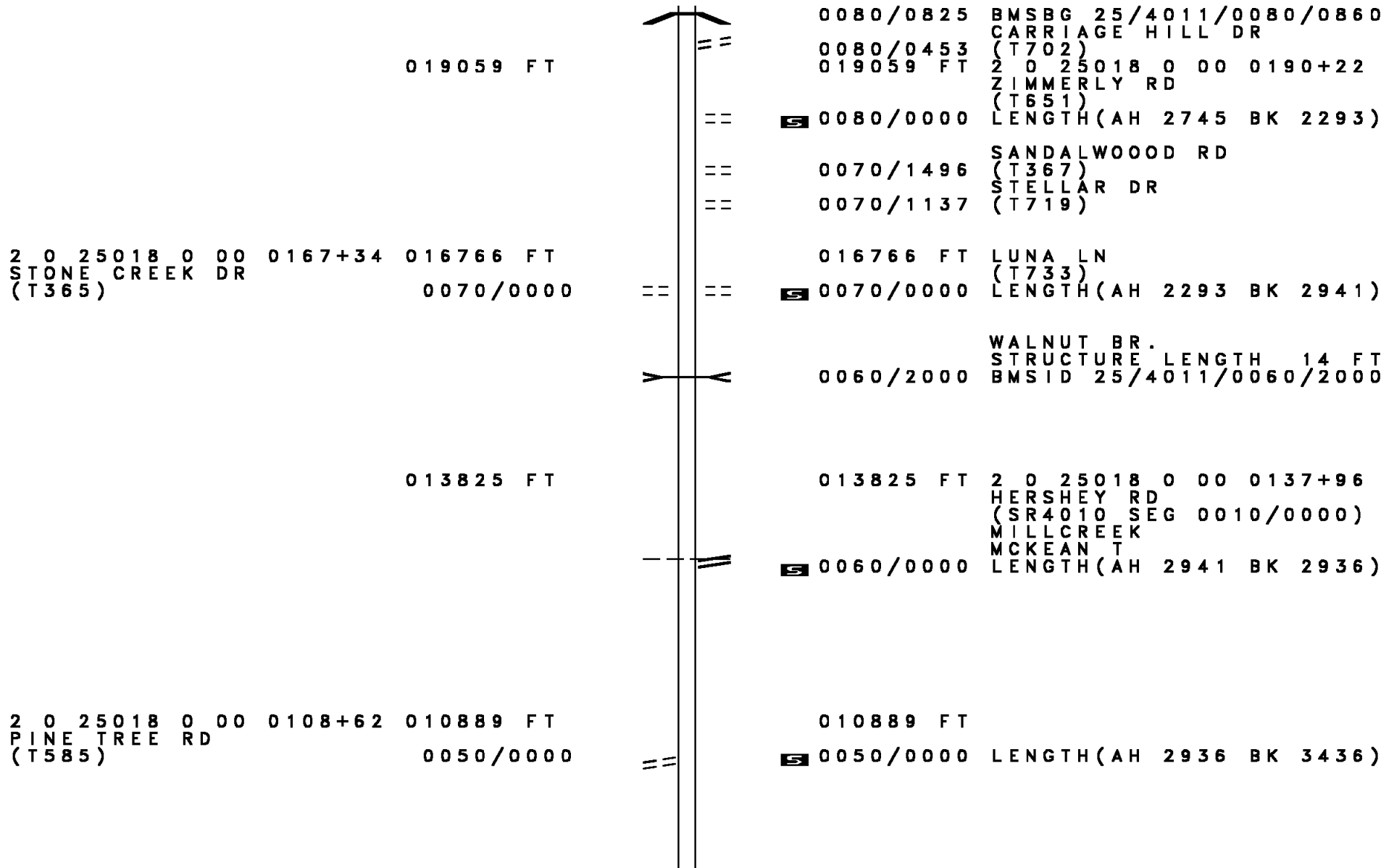


021804 FT  
 INTER-AHD MCREARY RD  
 (T466)  
 STERRETTANIA RD  
 (SR0832 SEG 0180/0000)  
 0080/2745

0080/0959 BMSN 25/4011/0080/0860  
 2 0 25018 0 00 0198+73  
 P3  
 WALNUT CREEK

DIR: B TOTAL LEN: 4.130 MI.  
 LEFT MUN: MILLCREEK T

DIST: 01-2 SR: 4011  
 RIGHT MUN: MILLCREEK T



019059 FT

0080/0825 BMSBG 25/4011/0080/0860  
 CARRIAGE HILL DR

0080/0453 (T702)  
 019059 FT 2 0 25018 0 00 0190+22  
 ZIMMERLY RD  
 (T651)

5 0080/0000 LENGTH(AH 2745 BK 2293)

SANDALWOOD RD

0070/1496 (T367)

STELLAR DR

0070/1137 (T719)

2 0 25018 0 00 0167+34 016766 FT  
 STONE CREEK DR  
 (T365)

016766 FT LUNA LN  
 (T733)

5 0070/0000 LENGTH(AH 2293 BK 2941)

0070/0000

WALNUT BR.  
 STRUCTURE LENGTH 14 FT  
 BMSID 25/4011/0060/2000

0060/2000

013825 FT

013825 FT 2 0 25018 0 00 0137+96  
 HERSHEY RD  
 (SR4010 SEG 0010/0000)

5 0060/0000 LENGTH(AH 2941 BK 2936)

MILLCREEK

MCKEAN T

2 0 25018 0 00 0108+62 010889 FT  
 PINE TREE RD  
 (T585)

010889 FT

5 0050/0000 LENGTH(AH 2936 BK 3436)

0050/0000

DIR: B TOTAL LEN: 4.130 MI. DIST: 01-2 SR: 4011  
 LEFT MUN: MCKEAN T RIGHT MUN: MCKEAN T

ACCESS RD  
(TWP)

0040/0827

007453 FT

MCDONALD RD  
(T456)

0030/2434

BLENNER RD  
(T577)

0030/0403

004512 FT

KNAPP RD  
(T593)

0020/2496

2 0 25018 0 00  
COUNTRYSIDE DR  
(T501)

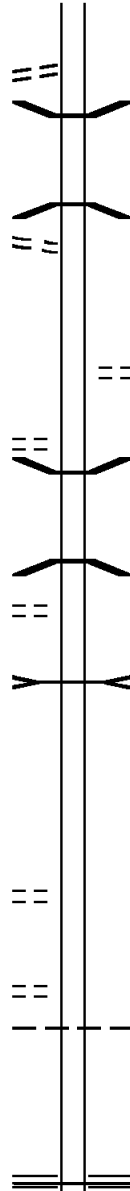
0017+17 001725 FT

0020/0000

GEORGETOWN DR  
(T502)

0010/0582

000000 FT



0040/0205 BMS EN 25/4011/0040/0000  
 007453 FT 2 0 25018 0 00 0074+81  
 SR 0090 EB  
 BMSBG 25/4011/0040/0000  
 0040/0000 LENGTH(AH 3436 BK 2941)

0030/1170 SCHAEFFER RD  
 (T611)

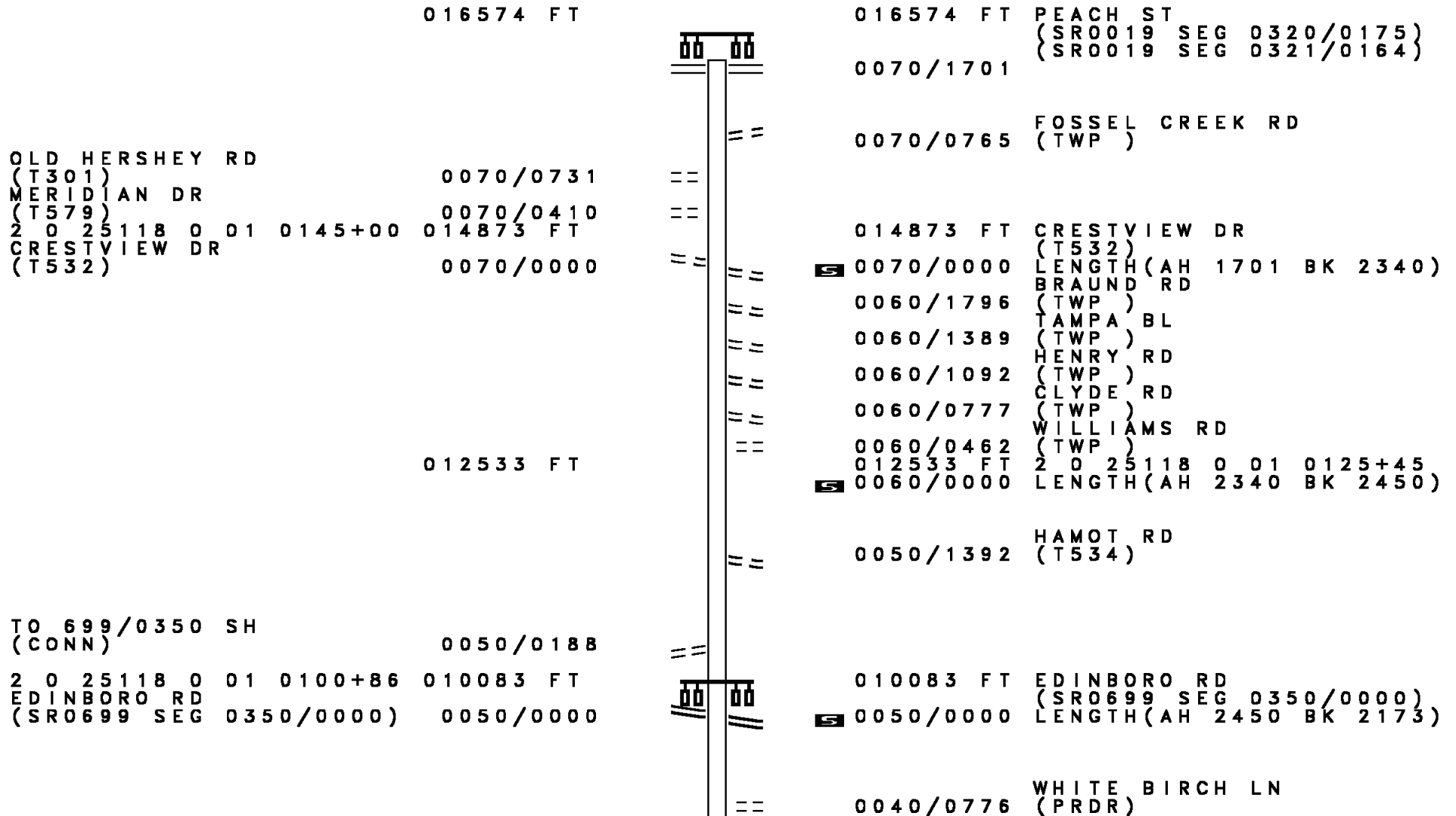
0030/0276 BMS EN 25/4011/0030/0000  
 004512 FT 2 0 25018 0 00 0044+49  
 SR 0079 N/S  
 BMSBG 25/4011/0030/0000  
 0030/0000 LENGTH(AH 2941 BK 2787)

0020/2233 ELK CK. BR.  
 STRUCTURE LENGTH 12 FT  
 BMSID 25/4011/0020/2233

001725 FT

0020/0000 LENGTH(AH 2787 BK 1725)

0010/0125 MCKEAN  
 MCKEAN B  
 000000 FT 2 0 25018 0 00 0000+00  
 NC GRUBB RD  
 EDINBORO RD  
 (SR0699 SEG 0290/0000)  
 MFC BEGIN = D  
 0010/0000 LENGTH(AH 1725 BK 0000)



016574 FT  
 OLD HERSHEY RD  
 (T301)  
 MERIDIAN DR  
 (T579)  
 2 0 25118 0 01 0145+00 014873 FT  
 CRESTVIEW DR  
 (T532)  
 0070/0731  
 0070/0410  
 0070/0000

012533 FT

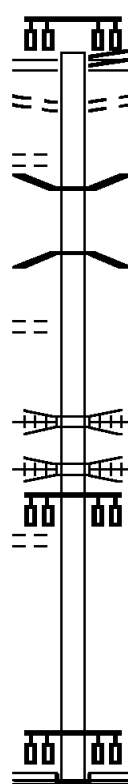
TO 699/0350 SH  
 (CONN)  
 2 0 25118 0 01 0100+86 010083 FT  
 EDINBORO RD  
 (SR0699 SEG 0350/0000)  
 0050/0188  
 0050/0000

016574 FT PEACH ST  
 (SR0019 SEG 0320/0175)  
 (SR0019 SEG 0321/0164)  
 0070/1701  
 0070/0765 FOSSEL CREEK RD  
 (TWP)  
 014873 FT CRESTVIEW DR  
 (T532)  
 S 0070/0000 LENGTH(AH 1701 BK 2340)  
 BRAUND RD  
 (TWP)  
 0060/1796 TAMPA BL  
 (TWP)  
 0060/1389 HENRY RD  
 (TWP)  
 0060/1092 CLYDE RD  
 (TWP)  
 0060/0777 WILLIAMS RD  
 (TWP)  
 0060/0462  
 012533 FT 2 0 25118 0 01 0125+45  
 S 0060/0000 LENGTH(AH 2340 BK 2450)  
 0050/1392 HAMOT RD  
 (T534)  
 010083 FT EDINBORO RD  
 (SR0699 SEG 0350/0000)  
 S 0050/0000 LENGTH(AH 2450 BK 2173)  
 0040/0776 WHITE BIRCH LN  
 (PRDR)

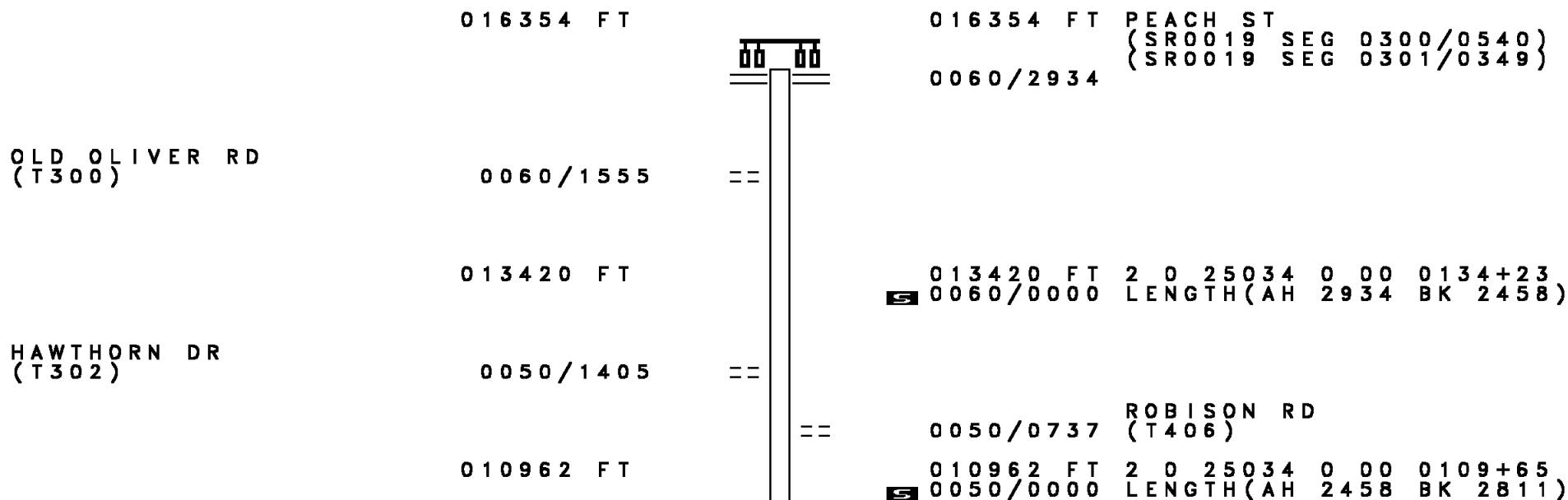
DIR: B TOTAL LEN: 3.139 MI. DIST: 01-2 SR: 4010  
 LEFT MUN: SUMMIT T RIGHT MUN: SUMMIT T

Stationing / Description	Distance (FT)	Notes / Details
007910 FT		LITTLE CREEK RD (T440) BMS EN 25/4010/0040/0351 2 0 25118 0 00 0076+01 SR 0079 N/S BMSBG 25/4010/0040/0351 LENGTH(AH 2173 BK 3060)
RED PINE LN (T518)	0030/2154	
2 0 25118 0 00 0048+35	004850 FT	HEWITT RD (T494) SUMMIT T MCKEAN T
GARRIES RD (T492) MCKEAN MILLCREEK T	0030/0000	004850 FT LENGTH(AH 3060 BK 2489)
VOLKMAN RD (T710)	0020/1605	
002361 FT		MCKEAN MILLCREEK T
BRIAR DR (T678)	0010/2056	2 0 25118 0 00 0023+54 WALNUT CK. STRUCTURE LENGTH 12 FT BMSID 25/4010/0020/0000 LENGTH(AH 2489 BK 2361)
COTTONWOOD DR (T674)	0010/1279	
0010/0767		BARGAIN RD (T490)
2 0 25118 0 00 0000+00	000000 FT	NC HERSHEY RD GRUBB RD
GRUBB RD (SR4011 SEG 0060/0000)	0010/0000	000000 FT (SR4011 SEG 0060/0000) MFC BEGIN = D LENGTH(AH 2361 BK 0000)

DIR: B TOTAL LEN: .638 MI. DIST: 01-2 SR: 4009  
 LEFT MUN: MILLCREEK T RIGHT MUN: MILLCREEK T

	003370 FT		003370 FT	LAKE ROAD (SR4018 SEG 0010/0000) TWELFTH ST (SR0005 SEG 0401/0000) (SR0005 SEG 0400/0000)
FROM 0005/0390 SH (CONN) KUDLAK DR (TWP )	0020/0828 0020/0557		0020/0985 0020/0828	TO 0005/0400 SH (CONN)
1 0 00496 0 01 0737+36 VERNON DR (T951)	002385 FT 0020/0000		0020/0106 0020/0092 002385 FT	BMS EN 25/4009/0020/0092 1 0 00496 0 01 0736+44 WILKINS RUN BMSBG 25/4009/0020/0092
			5 0020/0000	LENGTH(AH 0985 BK 2385)
			0010/1408 0010/1332	CSX RAIL TRANSPORTATION OVERPASS IS RR X-ING NORFOLK SOUTHERN OVERPASS IS RR X-ING
TWENTYTHIRD ST (T703)	0010/0522 000000 FT		0010/0522 000000 FT	1 0 00496 0 01 0761+21 NC ASBURY RD W RIDGE RD (SR0020 SEG 0450/0000) (SR0020 SEG 0451/0000)
			INTER-BK 0010/0000	ASBURY RD (T454) MFC BEGIN = B LENGTH(AH 2385 BK 0000)

DIR: B TOTAL LEN: 3.097 MI. DIST: 01-2 SR: 4008  
 LEFT MUN: SUMMIT T RIGHT MUN: SUMMIT T



DIR: B TOTAL LEN: 3.097 MI. DIST: 01-2 SR: 4008  
 LEFT MUN: SUMMIT T RIGHT MUN: SUMMIT T

Stationing	Length	Description	Stationing	Length	Description
2 0 25034 0 00 0081+54	008151 FT	HAMOT RD (T534)	0040/0035	008151 FT	HAMOT RD (T534)
	0040/0000		0040/0000		NC OLIVER RD (AH 2811 BK 2677)
			0030/2541		OLIVER RD (T512)
2 0 25034 0 00 0054+46	005474 FT	PAGAN RD (T514)	005474 FT		
	0030/0000		0030/0000		LENGTH (AH 2677 BK 2448)
			0020/1989		PERSIMMON DR (T522)
			0020/0693		VALLEY VIEW CR (T521)
	003026 FT		0020/0175		SUMMIT MCKEAN T
			003026 FT		2 0 25034 0 00 0030+26
			0020/0000		LENGTH (AH 2448 BK 3026)
2 0 25034 0 00 0000+00	000000 FT	REICHART RD (SR4013 SEG 0140/0000)			
	0010/0000		0010/0000		MFC BEGIN = D
					LENGTH (AH 3026 BK 0000)

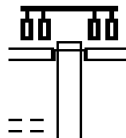


EXTRACT DATE: 12/21/2020 ROADWAY MANAGEMENT SYSTEM PAGE NUMBER: 464  
PRINT DATE: 12/22/2020 SLD COUNTY/SR - ANNUAL PRINT COUNTY: ERIE  
DIR: B TOTAL LEN: 6.213 MI. DIST: 01-2 SR: 4007  
LEFT MUN: FAIRVIEW T RIGHT MUN: FAIRVIEW T

032807 FT

032807 FT  
INTER-AHD

MANCHESTER RD  
(T432)  
WEST LAKE RD  
(SR0005 SEG 0350/0000)



DOWNHILL DR  
(T577)

0140/0889

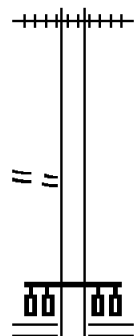
0140/1609

DIR: B TOTAL LEN: 6.213 MI. DIST: 01-2 SR: 4007  
 LEFT MUN: FAIRVIEW T RIGHT MUN: FAIRVIEW T

FIELD VALLEY LN (T574)	031198 FT 0140/0000	==	031198 FT 2 0 25025 0 00 0114+52 NC MANCHESTER RD 0140/0000 LENGTH(AH 1609 BK 3029)
PHEASANT RUN RD (T518)	0130/1902	==	
WALNUT CREEK ACCESS RD (FISH)	0130/1282	==	
GATEWAY DR (PRDR)	0130/0819	==	0130/1189 BMSEN 25/4007/0130/1067 2 0 25025 0 00 0095+26 WALNUT CK. 0130/1110 BMSBG 25/4007/0130/1067
BRIERHILL RD (PRDR)	0130/0057 028169 FT	==	028169 FT 2 0 25025 0 00 0084+59 0130/0000 LENGTH(AH 3029 BK 2580)
MANCHESTER FARMS RD (T520)	0120/1129	==	
RICHARDSON RD (T522)	0120/0590 025589 FT	==	025589 FT 2 0 25025 0 00 0058+30 LAKE RD (SR0005 SEG 0330/0795) 0120/0000 LENGTH(AH 2580 BK 3268)
		==	0110/0607 JAMELIA CT (T499)
	022321 FT	==	022321 FT 2 0 25025 0 00 0025+46 (AAR 523984J) #TRKS 02 0110/0000 LENGTH(AH 3268 BK 2586)
TOW RD (T649)	0100/1902	==	

DIR: B TOTAL LEN: 6.213 MI. DIST: 01-2 SR: 4007  
 LEFT MUN: FAIRVIEW T RIGHT MUN: FAIRVIEW T

2 0 25025 0 00 0000+00 019735 FT  
 OLD RIDGE RD  
 (T911) 0100/0000



0100/1750 (AAR 471922P)#TRKS 01

019735 FT  
 0100/0000 LENGTH(AH 2586 BK 2500)

NC DUTCH RD  
 RIDGE RD  
 (SR0020 SEG 0391/1636)  
 (SR0020 SEG 0390/1636)  
 0090/1892

017235 FT

017235 FT 2 0 25023 0 00 0177+33  
 NAEFF DR  
 (T635)  
 0090/0000 LENGTH(AH 2500 BK 2275)

014960 FT

014960 FT 2 0 25023 0 00 0149+77  
 0080/0000 LENGTH(AH 2275 BK 1970)

2 0 25023 0 00 0130+07 012990 FT  
 WATER ST  
 (SR4004 SEG 0050/2892) 0070/0000

012990 FT  
 0070/0000 LENGTH(AH 1970 BK 3067)

009923 FT

009923 FT 2 0 25023 0 00 0099+38  
 HEIDLER RD

DIR: B TOTAL LEN: 6.213 MI. DIST: 01-2 SR: 4007  
 LEFT MUN: FAIRVIEW T RIGHT MUN: FAIRVIEW T

Stationing	Description	Segment	Length	Start Station	End Station	Notes
		(SR4006 SEG 0010/0000)				
		5 0060/0000	0060			LENGTH(AH 3067 BK 1343)
008580 FT		008580 FT		2 0 25023 0 00	0085+24	
		5 0050/0000	0050			LENGTH(AH 1343 BK 2418)
006162 FT		006162 FT		2 0 25023 0 00	0061+60	
						KREIDER RD (T607)
		5 0040/0000	0040			LENGTH(AH 2418 BK 1999)
004163 FT		0030/0140	0030			BMS EN 25/4007/0030/0000
		004163 FT		2 0 25023 0 00	0041+35	
						SR0090 EB
		5 0030/0000	0030			BMSBG 25/4007/0030/0000 LENGTH(AH 1999 BK 2709)
2 0 25023 0 00 0014+56						FAIRVIEW
001454 FT		0020/0440	0020			MCKEAN T
		001454 FT				
		5 0020/0000	0020			LENGTH(AH 2709 BK 1454)
000000 FT		000000 FT		2 0 25023 0 00	0000+00	
						NC BEAR CREEK RD STERRETTANIA RD (SR0832 SEG 0050/0000)
		INTER-BK				WEST RD (SR3020 SEG 0010/0000)
		5 0010/0000	0010			MFC BEGIN = D LENGTH(AH 1454 BK 0000)

DIR: B TOTAL LEN: 1.782 MI. DIST: 01-2 SR: 4006  
 LEFT MUN: FAIRVIEW T RIGHT MUN: FAIRVIEW T

	009410 FT		009410 FT	
	009410 FT		7060/0000	LENGTH(AH 0520 BK 2404)
			009410 FT	
			7050/0000	LENGTH(AH 2404 BK 1617)
			INTER-AHD	HEIDLER RD
				(T626)
				MILLFAIR DR
			0040/1617	(T442)
CLOVER DR				
(T419)	0040/1142			
SEBAGO DR				
(T443)	0040/0829			
STONE RIDGE DR				
(T440)	0040/0496			
	007793 FT			
			007793 FT	2 0 25024 0 00 0066+62
			0040/0000	LENGTH(AH 1617 BK 3791)
				WILDWOOD DR
			0030/3668	(T446)
BEAR RUN CR				
(PRDR)	0030/3246			
2 0 25024 0 00 0039+80	004002 FT		004002 FT	
UHLMAN RD				
(T436)	0030/0000		0030/0000	LENGTH(AH 3791 BK 1964)
	002038 FT		002038 FT	2 0 25024 0 00 0020+16
			0020/0000	LENGTH(AH 1964 BK 2038)
	000000 FT		000000 FT	2 0 25024 0 00 0000+00
				NC HEIDLER RD
				BEAR CREEK RD
				(SR4007 SEG 0060/0000)
				MFC BEGIN = D
			0010/0000	LENGTH(AH 2038 BK 0000)

EXTRACT DATE: 12/21/2020 ROADWAY MANAGEMENT SYSTEM PAGE NUMBER: 459  
PRINT DATE: 12/22/2020 SLD COUNTY/SR - ANNUAL PRINT COUNTY: ERIE  
DIR: B TOTAL LEN: .000 MI. DIST: 01-2 SR: 4005  
LEFT MUN: FAIRVIEW T RIGHT MUN: FAIRVIEW T

000000 FT  
000000 FT

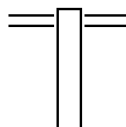


000000 FT  
7020/0000 LENGTH(AH 2365 BK 2669)  
000000 FT  
7010/0000 LENGTH(AH 2669 BK 0000)

EXTRACT DATE: 12/21/2020 ROADWAY MANAGEMENT SYSTEM PAGE NUMBER: 458  
PRINT DATE: 12/22/2020 SLD COUNTY/SR - ANNUAL PRINT COUNTY: ERIE

DIR: B TOTAL LEN: 2.048 MI. DIST: 01-2 SR: 4004  
LEFT MUN: FAIRVIEW T RIGHT MUN: FAIRVIEW T

010813 FT



010813 FT BEAR CREEK RD  
0050/2892 (SR4007 SEG 0070/0000)

DIR: B TOTAL LEN: 2.048 MI. DIST: 01-2 SR: 4004  
 LEFT MUN: FAIRVIEW T RIGHT MUN: FAIRVIEW T

Stationing	Distance	Street Name	Segment	Length	Start Station	End Station	Notes
007921	FT	RUHL RD	(T430)	0050/0000	0079+30	0079+30	LENGTH(AH 2892 BK 3289)
004632	FT	PLATZ RD	(T428)	0040/2035	0046+35	0046+35	
003980	FT	KELL RD	(T420)	0040/0000	0039+83	0039+83	LENGTH(AH 3289 BK 0652)
003980	FT			0030/0000	0039+83	0039+83	LENGTH(AH 0652 BK 2948)
001032	FT	AVONIA RD	(SR0098 SEG 0280/0000)	0020/0000	0010+30	0010+30	MFC BEGIN = D LENGTH(AH 2948 BK 1032)
001032	FT	PFEFFER AV	(T795)	0010/0307	0000+00	0000+00	
000000	FT	NC WATER ST	MAIN ST (SR0020 SEG 0350/0000)	0000/0000	0000+00	0000+00	
000000	FT	INTER-BK	MAPLE DR (T603)	0010/0000	0000+00	0000+00	MFC BEGIN = E LENGTH(AH 1032 BK 0000)



EXTRACT DATE: 12/21/2020 ROADWAY MANAGEMENT SYSTEM PAGE NUMBER: 456  
PRINT DATE: 12/22/2020 SLD COUNTY/SR - ANNUAL PRINT COUNTY: ERIE  
DIR: B TOTAL LEN: .000 MI. DIST: 01-2 SR: 4003  
LEFT MUN: FAIRVIEW T RIGHT MUN: FAIRVIEW T

000000 FT



000000 FT  
7010/0000 LENGTH(AH 2709 BK 0000)

DIR: B TOTAL LEN: 4.158 MI. DIST: 01-2 SR: 4002  
 LEFT MUN: FAIRVIEW T RIGHT MUN: FAIRVIEW T

021955 FT		021955 FT GARWOOD ST 0100/1361 (SR0098 SEG 0310/1304)
020594 FT		020594 FT 2 0 25020 0 00 0233+31 S 0100/0000 LENGTH(AH 1361 BK 1861)
018733 FT		018733 FT 2 0 25020 0 00 0214+70 S 0090/0000 LENGTH(AH 1861 BK 2681)
016052 FT		016052 FT 2 0 25020 0 00 0187+87 BLAIR RD (T402) S 0080/0000 LENGTH(AH 2681 BK 1330)
014722 FT		014722 FT 2 0 25020 0 00 0174+83 S 0070/0000 LENGTH(AH 1330 BK 2703) FAIRVIEW GIRARD T 0060/2688
012019 FT		012019 FT 2 0 25020 0 00 0147+68 FAIRPLAIN RD (T480) S 0060/0000 LENGTH(AH 2703 BK 2133)

DIR: B TOTAL LEN: 4.158 MI. DIST: 01-2 SR: 4002  
LEFT MUN: GIRARD T RIGHT MUN: GIRARD T

Location / Segment	Length (FT)	Start / End	Notes
	009886 FT	0050/0000	009886 FT 2 0 25020 0 00 0126+35 LENGTH(AH 2133 BK 2617)
	007269 FT	0040/0000	007269 FT 2 0 25020 0 00 0099+98 LENGTH(AH 2617 BK 2537)
	004732 FT	0030/0000	004732 FT 2 0 25020 0 00 0074+61 NC MIDDLE RD LENGTH(AH 2537 BK 2317)
NURSERY RD (T980)	0020/1553	0020/1553	HAGGERTY ST (T980)
GIRARD LAKE CITY B	0020/0286 002415 FT	0020/0000	002415 FT 2 0 25020 0 00 0051+40 MECHANIC ST (T374) GIRARD LAKE CITY B LENGTH(AH 2317 BK 2415)
	000000 FT	000000 FT	000000 FT 2 0 25020 0 00 0027+31 RICE AV (SR0018 SEG 0300/0000)
RICE AV (SR0018 SEG 0300/0000)	0010/0000	0010/0000	INTER-BK MARTIN AV (BORO) MFC BEGIN = D LENGTH(AH 2415 BK 0000)

EXTRACT DATE: 12/21/2020 ROADWAY MANAGEMENT SYSTEM PAGE NUMBER: 453  
PRINT DATE: 12/22/2020 SLD COUNTY/SR - ANNUAL PRINT COUNTY: ERIE  
DIR: B TOTAL LEN: .000 MI. DIST: 01-2 SR: 4001  
LEFT MUN: GIRARD T RIGHT MUN: GIRARD T

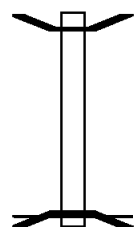
000000 FT



000000 FT  
7010/0000 LENGTH(AH 3568 BK 0000)

EXTRACT DATE: 12/21/2020 ROADWAY MANAGEMENT SYSTEM PAGE NUMBER: 452  
 PRINT DATE: 12/22/2020 SLD COUNTY/SR - ANNUAL PRINT COUNTY: ERIE  
 DIR: B TOTAL LEN: .039 MI. DIST: 01-2 SR: 3105  
 LEFT MUN: GIRARD T RIGHT MUN: GIRARD T

000205 FT  
 000000 FT

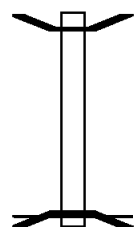


```

000205 FT BMS EN 25/3105/0010/0000
* REF-AHD BECKMAN RD
0010/0205 (T547)
000000 FT 0 0 00000 0 00 0000+00
          NC BECKMAN RD
* REF-BK BECKMAN RD
          (T547)
          SR 0090 EB
          BMSBG 25/3105/0010/0000
          MFC BEGIN = E
5 0010/0000 LENGTH(AH 0205 BK 0000)
  
```

EXTRACT DATE: 12/21/2020      ROADWAY MANAGEMENT SYSTEM      PAGE NUMBER: 451  
 PRINT DATE: 12/22/2020      SLD COUNTY/SR - ANNUAL PRINT      COUNTY: ERIE  
 DIR: B      TOTAL LEN: .037 MI.      DIST: 01-2      SR: 3104  
 LEFT MUN: SPRINGFIELD T      RIGHT MUN: SPRINGFIELD T

000197 FT  
 000000 FT

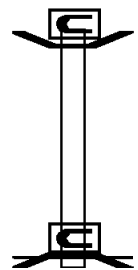


000197 FT BMS EN 25/3104/0010/0000  
 \* REF-AHD MCKEE RD  
 0010/0197 (T338)  
 000000 FT 0 0 00000 0 00 0000+00  
           NC MCKEE RD  
 \* REF-BK MCKEE RD  
           (T338)  
           SR 0090 EB  
           BMSBG 25/3104/0010/0000  
           MFC BEGIN = E  
 0010/0000 LENGTH(AH 0197 BK 0000)

EXTRACT DATE: 12/21/2020 ROADWAY MANAGEMENT SYSTEM PAGE NUMBER: 450  
 PRINT DATE: 12/22/2020 SLD COUNTY/SR - ANNUAL PRINT COUNTY: ERIE  
 DIR: B TOTAL LEN: .054 MI. DIST: 01-2 SR: 3103  
 LEFT MUN: SPRINGFIELD T RIGHT MUN: SPRINGFIELD T

000283 FT

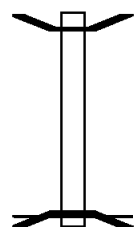
000000 FT



000283 FT BMS EN 25/3103/0010/0000  
 \* REF-AHD SANFORD RD  
 (T447)  
 0010/0283  
 000000 FT 0 0 00000 0 00 0000+00  
 NC SA  
 \* REF-BK SANFORD RD  
 (T447)  
 BRIDGE CLOSED  
 SR 0090 EB  
 BMSBG 25/3103/0010/0000  
 MFC BEGIN = E  
 0010/0000 LENGTH(AH 0283 BK 0000)

EXTRACT DATE: 12/21/2020 ROADWAY MANAGEMENT SYSTEM PAGE NUMBER: 449  
 PRINT DATE: 12/22/2020 SLD COUNTY/SR - ANNUAL PRINT COUNTY: ERIE  
 DIR: B TOTAL LEN: .036 MI. DIST: 01-2 SR: 3102  
 LEFT MUN: SPRINGFIELD T RIGHT MUN: SPRINGFIELD T

000191 FT  
 000000 FT



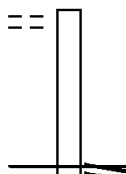
000191 FT BMS EN 25/3102/0010/0000  
 \* REF-AHD HUNTLEY RD  
 0010/0191 (T320)  
 000000 FT 0 0 00000 0 00 0000+00  
 NC HU  
 \* REF-BK HUNTLEY RD  
 (T320)  
 SR 0090 EB  
 BMSBG 25/3102/0010/0000  
 MFC BEGIN = E  
 0010/0000 LENGTH(AH 0191 BK 0000)



EXTRACT DATE: 12/21/2020 ROADWAY MANAGEMENT SYSTEM PAGE NUMBER: 448  
 PRINT DATE: 12/22/2020 SLD COUNTY/SR - ANNUAL PRINT COUNTY: ERIE  
 DIR: B TOTAL LEN: .171 MI. DIST: 01-2 SR: 3033  
 LEFT MUN: GIRARD T RIGHT MUN: GIRARD T

FOR SR 3015 AND 3033  
 (CONN)

000233 FT  
 0010/0233  
 000000 FT



000233 FT  
 000000 FT 0 0 00000 0 00 0000+00  
 NC OLD LEXINGTON RD  
 OLD LEXINGTON RD  
 (SR3015 SEG 0050/0290)  
 MFC BEGIN = E  
 0010/0000 LENGTH(AH 0903 BK 0000)

DIR: B TOTAL LEN: 1.210 MI. DIST: 01-2 SR: 3031  
 LEFT MUN: PLATEA B RIGHT MUN: PLATEA B

COLE SPRING RD  
(BORO)

006387 FT

\* 006387 FT  
 REF-AHD CREEK RD  
 0030/1648 (T390)

0030/1042

004739 FT

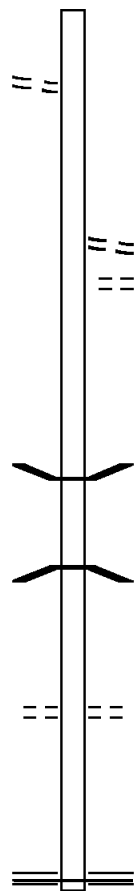
004739 FT 2 0 25014 0 00 0046+60  
 0030/0000 LENGTH(AH 1648 BK 2570)  
 PLATZ RD  
 0020/2548 (BORO)  
 LC TO PLATZ RD  
 0020/2443 (CONN)

002169 FT

0020/0023 BMS EN 25/3031/0020/0000  
 002169 FT 2 0 25014 0 00 0021+67  
 HALLS RUN  
 BMSBG 25/3031/0020/0000  
 0020/0000 LENGTH(AH 2570 BK 2169)

000000 FT

0010/0636 MAIDEN LN  
 (BORO)  
 000000 FT 2 0 25014 0 00 0000+00  
 NC PEACH ST  
 MAIN ST  
 (SRO018 SEG 0180/1146)  
 MFC BEGIN = E  
 0010/0000 LENGTH(AH 2169 BK 0000)



EXTRACT DATE: 12/21/2020 ROADWAY MANAGEMENT SYSTEM PAGE NUMBER: 446  
PRINT DATE: 12/22/2020 SLD COUNTY/SR - ANNUAL PRINT COUNTY: ERIE  
DIR: B TOTAL LEN: .000 MI. DIST: 01-2 SR: 3030  
LEFT MUN: ELK CREEK T RIGHT MUN: ELK CREEK T

000000 FT

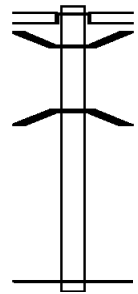


000000 FT  
7010/0000 LENGTH(AH 0100 BK 0000)

EXTRACT DATE: 12/21/2020 ROADWAY MANAGEMENT SYSTEM PAGE NUMBER: 445  
 PRINT DATE: 12/22/2020 SLD COUNTY/SR - ANNUAL PRINT COUNTY: ERIE  
 DIR: B TOTAL LEN: .124 MI. DIST: 01-2 SR: 3029  
 LEFT MUN: ELK CREEK T RIGHT MUN: ELK CREEK T

000657 FT

000000 FT



000657 FT  
 INTER-AHD WEST RD  
 (T378)  
 WELLSBURG PONT RD  
 (SR3017 SEG 0020/0000)  
 0010/0657 BMSBN 25/3029/0010/0346  
 0010/0349 2 0 25009 1 00 0000+00  
 TEMPLE RUN  
 0010/0325 BMSBG 25/3029/0010/0346  
 000000 FT 2 0 25009 1 00 0000+00  
 NC HICKERNELL RD  
 \* REF-BK HICKERNELL RD  
 (SR4013 SEG 0130/2987)  
 MFC BEGIN = D  
 BK-CRAWFORD (20)  
 0010/0000 LENGTH(AH 0657 BK 0000)

EXTRACT DATE: 12/21/2020 ROADWAY MANAGEMENT SYSTEM PAGE NUMBER: 444  
PRINT DATE: 12/22/2020 SLD COUNTY/SR - ANNUAL PRINT COUNTY: ERIE  
DIR: B TOTAL LEN: .000 MI. DIST: 01-2 SR: 3028  
LEFT MUN: WATERFORD T RIGHT MUN: WATERFORD T

000000 FT



000000 FT  
7010/0000 LENGTH(AH 4098 BK 0000)

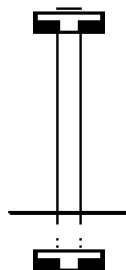
000000	FT		000000	FT	
000000	FT	█	7140/0000	LENGTH(AH 2251 BK 2137)	
000000	FT	██	000000	FT	
000000	FT	███	7130/0000	LENGTH(AH 2137 BK 2903)	
000000	FT	████	000000	FT	
000000	FT	█████	7120/0000	LENGTH(AH 2903 BK 3574)	
000000	FT	██████	000000	FT	
000000	FT	███████	7110/0000	LENGTH(AH 3574 BK 1981)	
000000	FT	████████	000000	FT	
000000	FT	█████████	7100/0000	LENGTH(AH 1981 BK 2732)	
000000	FT	██████████	000000	FT	
000000	FT	███████████	7090/0000	LENGTH(AH 2732 BK 2494)	
000000	FT	████████████	000000	FT	
000000	FT	█████████████	7080/0000	LENGTH(AH 2494 BK 2542)	
000000	FT	██████████████	000000	FT	
000000	FT	███████████████	7070/0000	LENGTH(AH 2542 BK 1805)	
000000	FT	████████████████	000000	FT	
000000	FT	█████████████████	7060/0000	LENGTH(AH 1805 BK 1909)	
000000	FT	██████████████████	000000	FT	
000000	FT	███████████████████	7050/0000	LENGTH(AH 1909 BK 3764)	
000000	FT	████████████████████	000000	FT	
000000	FT	█████████████████████	7040/0000	LENGTH(AH 3764 BK 2416)	
000000	FT	██████████████████████	000000	FT	
000000	FT	███████████████████████	7030/0000	LENGTH(AH 2416 BK 2583)	
000000	FT	████████████████████████	000000	FT	
000000	FT	█████████████████████████	7020/0000	LENGTH(AH 2583 BK 2462)	
000000	FT	██████████████████████████	000000	FT	
		███████████████████████████	7010/0000	LENGTH(AH 2462 BK 0000)	

EXTRACT DATE: 12/21/2020 ROADWAY MANAGEMENT SYSTEM PAGE NUMBER: 442  
 PRINT DATE: 12/22/2020 SLD COUNTY/SR - ANNUAL PRINT COUNTY: ERIE  
 DIR: B TOTAL LEN: .005 MI. DIST: 01-2 SR: 3026  
 LEFT MUN: WATERFORD T RIGHT MUN: WATERFORD T

000024 FT

000000 FT

000000 FT



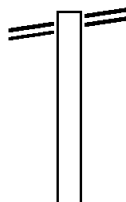
```

000024 FT
7014/0000 LENGTH(AH 0100 BK 0024)
* REF-AHD TAMARACK
0010/0024 (T300)
000000 FT 2 0 25129 0 00 0085+26
* REF-BK NC TRASK RD
TRASK RD
(T300)
MFC BEGIN = E
5 0010/0000 LENGTH(AH 0024 BK 0100)
000000 FT
7008/0000 LENGTH(AH 0100 BK 0000)
  
```

EXTRACT DATE: 12/21/2020 ROADWAY MANAGEMENT SYSTEM PAGE NUMBER: 441  
PRINT DATE: 12/22/2020 SLD COUNTY/SR - ANNUAL PRINT COUNTY: ERIE

DIR: B TOTAL LEN: 11.130 MI. DIST: 01-2 SR: 3025  
LEFT MUN: WATERFORD T RIGHT MUN: WATERFORD T

WATERFORD RD 058768 FT  
(SR0019 SEG 0220/0000) 0250/2601



058768 FT WATERFORD RD  
0250/2601 (SR0019 SEG 0220/0000)



DIR: B TOTAL LEN: 11.130 MI. DIST: 01-2 SR: 3025  
 LEFT MUN: WATERFORD T RIGHT MUN: WATERFORD T

	056167 FT			056167 FT	2 0 25032 0 00 0499+42
				5 0250/0000	LENGTH(AH 2601 BK 2287)
2 0 25032 0 00 0476+23	053880 FT			053880 FT	
WELCH RD (T551)	0240/0000	==		5 0240/0000	LENGTH(AH 2287 BK 2430)
				0230/0805	WATERFORD MCKEAN T
	051450 FT			051450 FT	2 0 25032 0 00 0451+93
GREENLEE RD (SR4013 SEG 0010/0000)	0230/0000	==	==	5 0230/0000	GREENLEE RD (T549) LENGTH(AH 2430 BK 2300)
				0220/2157	BMS EN 25/3025/0220/2147
				0220/2147	2 0 25032 0 00 0450+90 ELK CREEK BMSBG 25/3025/0220/2147
SOUTH HILL RD (T549)	0220/0529	==	==	0220/0529	LANE RD (T519)
	049150 FT			049150 FT	2 0 25032 0 00 0428+94
				5 0220/0000	TAMARACK RD (T556) LENGTH(AH 2300 BK 3530)
2 0 25032 0 00 0393+75	045620 FT			045620 FT	
QUANCE RD (T521)	0210/0000	==		5 0210/0000	LENGTH(AH 3530 BK 2721)

DIR: B TOTAL LEN: 11.130 MI. DIST: 01-2 SR: 3025  
 LEFT MUN: MCKEAN T RIGHT MUN: MCKEAN T

Stationing	Segment	Length	Notes
042899 FT	0200/0714	042899 FT	MCKEAN WATERFORD T
0190/0585	042899 FT	0190/0585	2 0 25032 0 00 0366+61
041703 FT	0200/0000	041703 FT	LENGTH(AH 2721 BK 1196)
0190/0585	041703 FT	0190/0585	2 0 25032 0 00 0354+39
041703 FT	041703 FT	041703 FT	BAGDAD RD (T479)
0190/0000	0190/0000	0190/0000	LENGTH(AH 1196 BK 3101)
0180/2897	0180/2897	0180/2897	TROUT RUN STRUCTURE LENGTH 12 FT
0180/2897	0180/2897	0180/2897	BMSID 25/3025/0180/2897
038602 FT	038602 FT	038602 FT	WOODS RD (T477)
0180/0000	0180/0000	0180/0000	LENGTH(AH 3101 BK 3501)
035101 FT	035101 FT	035101 FT	2 0 25032 0 00 0288+40
0170/0000	035101 FT	0170/0000	SEDGWICK RD (T455)
0170/0000	0170/0000	0170/0000	LENGTH(AH 3501 BK 1860)
033241 FT	033241 FT	033241 FT	2 0 25032 0 00 0269+74

DIR: B TOTAL LEN: 11.130 MI. DIST: 01-2 SR: 3025  
 LEFT MUN: WATERFORD T RIGHT MUN: WATERFORD T

Stationing	Segment	Length	Notes
031258 FT	0160/0000	1860 BK 1983	LENGTH(AH 1860 BK 1983)
029203 FT	0150/0000	1983 BK 2055	LENGTH(AH 1983 BK 2055) OLD STATE RD (SR3014 SEG 0300/0000)
026410 FT	0140/0000	2055 BK 2793	LENGTH(AH 2055 BK 2793)
025170 FT	0130/0000	2793 BK 1240	LENGTH(AH 2793 BK 1240)
022646 FT	0120/0000	1240 BK 2524	LENGTH(AH 1240 BK 2524) WATERFORD WASHINGTON T
0164+55	0110/0000	2524 BK 3061	LENGTH(AH 2524 BK 3061)
0100/1348	0100/1348		LEWIS RD

2 0 25032 0 00 0189+67  
 LEACOCK RD  
 (T409)

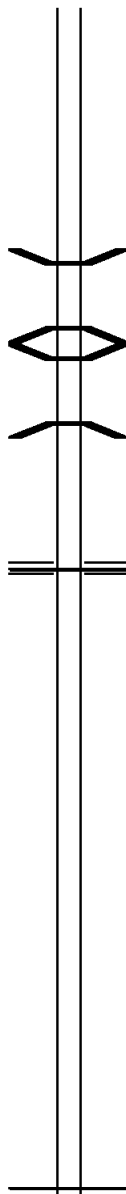
CRANE RD  
 (T407)

DIR: B TOTAL LEN: 11.130 MI. DIST: 01-2 SR: 3025  
 LEFT MUN: WASHINGTON T RIGHT MUN: WASHINGTON T

			019585 FT	==	0100/0599 (T406)	
					019585 FT 2 0 25032 0 00 0134+97	
					5 0100/0000 LENGTH(AH 3061 BK 0573)	
					0090/0455 BMSBN 25/3025/0090/0412	
					2 0 25032 0 00 0132+44	
					LT. CONNE. CK.	
			019012 FT		0090/0412 BMSBG 25/3025/0090/0412	
					019012 FT 2 0 25032 0 00 0128+32	
					5 0090/0000 LENGTH(AH 0573 BK 3298)	
					0080/1724 BMSBN 25/3025/0080/1650	
					2 0 25032 0 00 0111+68	
					LITTLE CONNEAUTECK	
					0080/1650 BMSBG 25/3025/0080/1650	
			015714 FT		015714 FT 2 0 25032 0 00 0095+21	
					NC SHARP RD	
					DRAKE TOWN RD	
					(SR3006 SEG 0510/0000)	
PLUM ST			0080/0000	==	5 0080/0000 LENGTH(AH 3298 BK 1580)	
(SR3006 SEG 0510/0000)						
			014134 FT		014134 FT 2 0 25032 0 00 0079+39	
					5 0070/0000 LENGTH(AH 1580 BK 1973)	
			012161 FT		012161 FT 2 0 25032 0 00 0059+66	
					CONNEAUTECK RD	
					(T307)	
					5 0060/0000 LENGTH(AH 1973 BK 1955)	
RICE RD			0050/1855	==		
(T345)						
			010206 FT		010206 FT 2 0 25032 0 00 0040+20	
					5 0050/0000 LENGTH(AH 1955 BK 2702)	

DIR: B TOTAL LEN: 11.130 MI. DIST: 01-2 SR: 3025  
 LEFT MUN: WASHINGTON T RIGHT MUN: WASHINGTON T

007504 FT



007504 FT 2 0 25032 0 00 0012+95  
 0040/0000 LENGTH(AH 2702 BK 1295)  
 0030/0813 BMSSEN 25/3025/0030/0793  
 2 0 25032 0 00 0007+93  
 CUMMINGS CREEK  
 0030/0793 BMSBG 25/3025/0030/0793  
 0030/0603 BMSSEN 25/3025/0030/0583  
 2 0 25032 0 00 0005+82  
 BR. CONNEAUTTEE CK.  
 0030/0583 BMSBG 25/3025/0030/0583  
 006209 FT 2 0 25032 0 00 0000+00  
 NC OL D RTE 86  
 KINTER HILL RD  
 (SR3022 SEG 0080/0000)  
 MFC BEGIN = D  
 0030/0000 LENGTH(AH 1295 BK 3203)

003006 FT

003006 FT 2 0 25104 0 00 0030+28  
 0020/0000 LENGTH(AH 3203 BK 3006)

000000 FT

000000 FT 2 0 25104 0 00 0000+00  
 NC MT PLEASANT RD  
 \* REF-BK CRAWFORD COUNTY  
 (TWP )  
 MFC BEGIN = E  
 0010/0000 LENGTH(AH 3006 BK 0000)

EXTRACT DATE: 12/21/2020 ROADWAY MANAGEMENT SYSTEM PAGE NUMBER: 435  
PRINT DATE: 12/22/2020 SLD COUNTY/SR - ANNUAL PRINT COUNTY: ERIE  
DIR: B TOTAL LEN: .000 MI. DIST: 01-2 SR: 3024  
LEFT MUN: FRANKLIN T RIGHT MUN: FRANKLIN T

000000 FT



000000 FT  
7010/0000 LENGTH(AH 1928 BK 0000)

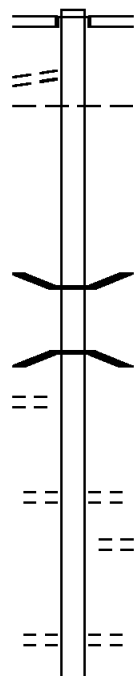
FRY RD  
(T448)

010632 FT

0040/3239

PINOAK DR  
(T971)

0040/0546  
006925 FT



010632 FT  
INTER-AHD FRY RD  
(T448)  
CRANE RD  
0040/3707 (SR3008 SEG 0210/0000)

NC FRY RD  
FRANKLIN  
0040/3231 WASHINGTON T

0040/0873 BMS EN 25/3023/0040/0861  
2 0 25125 0 00 0077+96  
BR OF SHENANGO CREEK  
0040/0861 BMSBG 25/3023/0040/0861

006925 FT 2 0 25125 0 00 0069+40  
PONDEROSA RD  
(T973)  
5 0040/0000 LENGTH (AH 3707 BK 3081)  
WOODS DR  
0030/2517 (T611)

0030/1600 BRIARCLIFF DR  
(T975)

DIR: B TOTAL LEN: 2.014 MI. DIST: 01-2 SR: 3023  
 LEFT MUN: WASHINGTON T RIGHT MUN: WASHINGTON T

Stationing	Description	Stationing	Description
003844 FT	WEST AV (T977)	0030/0246	LAY DR (T460)
		003844 FT	WALTERS AV (T981)
			2 0 25 125 0 00 0037+97
			LINDEN AV (T978)
		0030/0000	LENGTH (AH 3081 BK 2148)
			HAROLD DR (T991)
0020/1752		0020/1798	
			DECKER DR (T992)
		0020/1499	HIGHLAND DR (T995)
		0020/1266	
		0020/0435	BMSEN 25/3023/0020/0415
			2 0 25 125 0 00 0021+37
		0020/0415	WHIPPLE CK.
			BMSBG 25/3023/0020/0415
		0020/0231	WASHINGTON
			EDINBORO B
		0020/0154	CHERRY ST (T998)
001696 FT		001696 FT	2 0 25 125 0 00 0017+12
			WALNUT ST (BORO)
		0020/0000	LENGTH (AH 2148 BK 1696)
			HICKORY ST (BORO)
0010/1473		0010/1473	
			MAPLE ST (BORO)
		0010/1234	PINE ST (BORO)
		0010/0909	CYPRESS ST (BORO)
		0010/0558	
			MONROE ST (BORO)
		0010/0040	NC ANGLING RD (BORO)
			PLUM ST (SR3006 SEG 0400/0117)
2 0 25 125 0 00 0000+00	000000 FT	000000 FT	MFC BEGIN = D
PLUM ST (SR3006 SEG 0400/0117)	0010/0000	0010/0000	LENGTH (AH 1696 BK 0000)



EXTRACT DATE: 12/21/2020 ROADWAY MANAGEMENT SYSTEM PAGE NUMBER: 432  
 PRINT DATE: 12/22/2020 SLD COUNTY/SR - ANNUAL PRINT COUNTY: ERIE  
 DIR: B TOTAL LEN: 5.675 MI. DIST: 01-2 SR: 3022  
 LEFT MUN: LE BOEUF T RIGHT MUN: LE BOEUF T

029962 FT

029962 FT GRAND ARMY OF THE REP H  
 0120/2956 (SR0006 SEG 0030/0000)

027006 FT

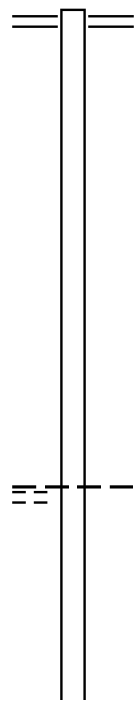
027006 FT 2 0 25031 0 00 0269+90  
 0120/0000 LENGTH(AH 2956 BK 2549)

2 0 25031 0 00 0244+41 024457 FT  
 HENNEOUS RD  
 (T554) 0110/0000

024457 FT LE BOEUF  
 WASHINGTON T  
 0110/0000 LENGTH(AH 2549 BK 2447)

022010 FT

022010 FT 2 0 25031 0 00 0219+94



DIR: B TOTAL LEN: 5.675 MI. DIST: 01-2 SR: 3022  
 LEFT MUN: WASHINGTON T RIGHT MUN: WASHINGTON T

2 0 25031 0 00 0194+35 019451 FT  
 EDINBORO PLANK RD  
 (T305) 0090/0000

2 0 25031 0 00 0177+72 017775 FT  
 OLD ROUTE 86  
 (SR3025 SEG 0030/0000) 0080/0000

014996 FT

012960 FT

010399 FT

0100/0000 LENGTH(AH 2447 BK 2559)

019451 FT OLD RT 86 RD  
 (T304)  
 MFC BEGIN = E  
 0090/0000 LENGTH(AH 2559 BK 1676)

0080/0737 BMS EN 25/3022/0080/0613  
 2 0 25031 0 00 0183+85  
 LT. CONNE. CK.  
 0080/0613 BMSBG 25/3022/0080/0613

017775 FT MT PLEASANT RD  
 (SR3025 SEG 0030/0000)  
 0080/0000 LENGTH(AH 1676 BK 2779)

014996 FT 2 0 25031 0 00 0149+71  
 0070/0000 LENGTH(AH 2779 BK 2036)

012960 FT 2 0 25031 0 00 0129+63  
 0060/0000 LENGTH(AH 2036 BK 2561)

010399 FT 2 0 25031 0 00 0104+02  
 KLINE RD  
 (T540)  
 0050/0000 LENGTH(AH 2561 BK 2456)

DIR: B TOTAL LEN: 5.675 MI. DIST: 01-2 SR: 3022  
 LEFT MUN: WASHINGTON T RIGHT MUN: WASHINGTON T

HOMESTEAD LN  
 (PRDR)

0040/0326 ==  
 007943 FT

007943 FT 2 0 25031 0 00 0079+46  
 0040/0000 LENGTH(AH 2456 BK 2608)

005335 FT

005335 FT 2 0 25031 0 00 0053+35  
 ARNEMAN RD  
 (T799)  
 0030/0000 LENGTH(AH 2608 BK 3223)

002112 FT

002112 FT 2 0 25031 0 00 0021+22  
 PERRY LN  
 (T508)  
 0020/0000 LENGTH(AH 3223 BK 2112)

STONEHAVEN DR  
 (BORO)

0010/1019 ==

0010/0486 BMS EN 25/3022/0010/045B  
 2 0 25031 0 00 0004+61  
 DARROWS CK.  
 0010/0458 BMSBG 25/3022/0010/045B  
 000000 FT 2 0 25031 0 00 0000+00  
 CAMBRIDGE SPRINGS RD  
 (SR0699 SEG 0020/2202)

000000 FT

NC KI INTER HILL RD  
 INTER-BK KINTER HILL RD  
 (T319)

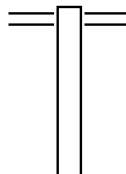
CAMBRIDGE SPRINGS RD  
 (SR0699 SEG 0020/2202)

0010/0000

MFC BEGIN = D  
 0010/0000 LENGTH(AH 2112 BK 0000)

EXTRACT DATE: 12/21/2020 ROADWAY MANAGEMENT SYSTEM PAGE NUMBER: 429  
PRINT DATE: 12/22/2020 SLD COUNTY/SR - ANNUAL PRINT COUNTY: ERIE  
DIR: B TOTAL LEN: 4.417 MI. DIST: 01-2 SR: 3021  
LEFT MUN: MCKEAN T RIGHT MUN: MCKEAN T

023323 FT

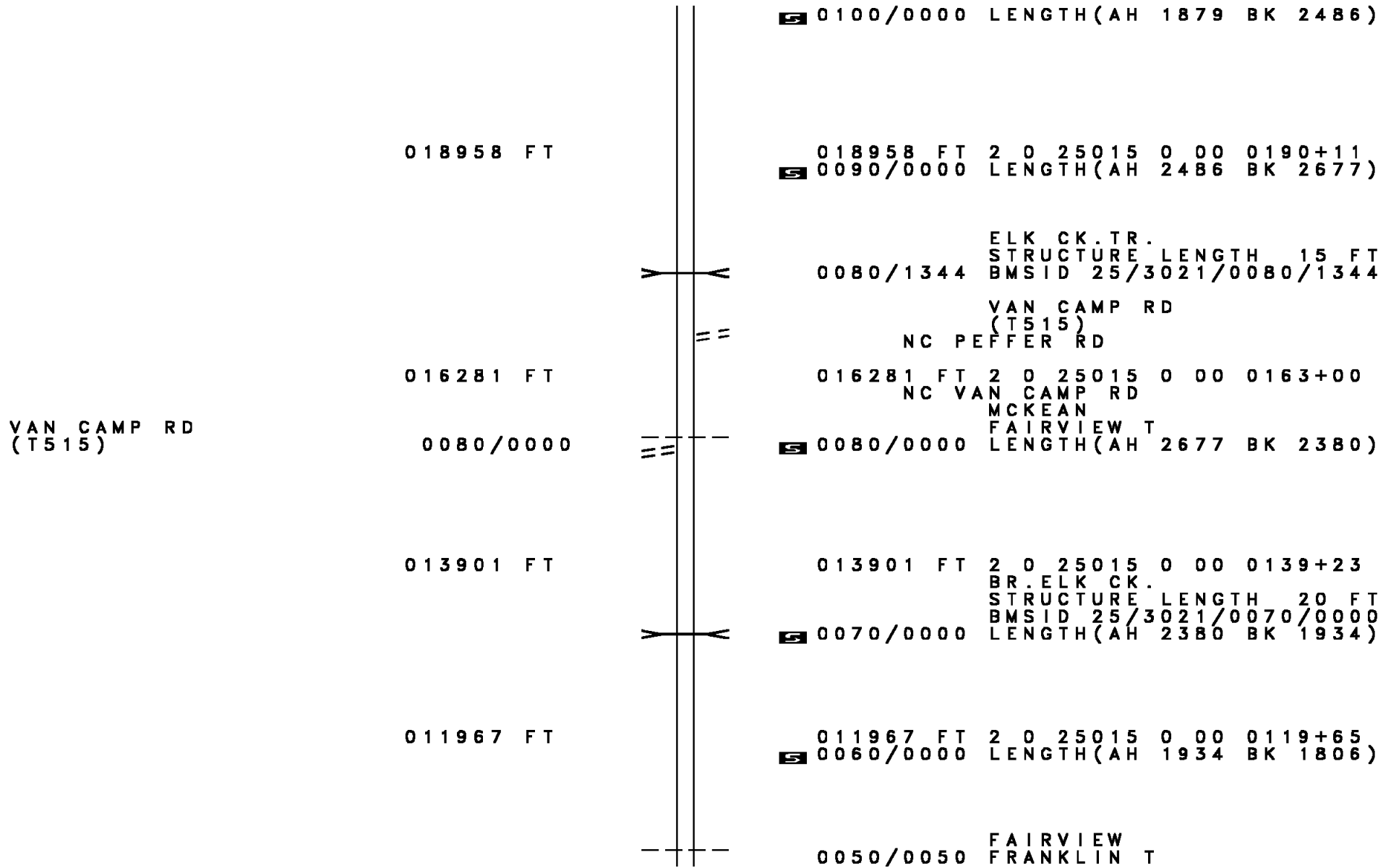


023323 FT WEST RD  
0100/1879 (SR3020 SEG 0020/0000)

021444 FT

021444 FT 2 0 25015 0 00 0214+97

DIR: B TOTAL LEN: 4.417 MI. DIST: 01-2 SR: 3021  
 LEFT MUN: MCKEAN T RIGHT MUN: MCKEAN T



0100/0000 LENGTH(AH 1879 BK 2486)

018958 FT

018958 FT 2 0 25015 0 00 0190+11  
 0090/0000 LENGTH(AH 2486 BK 2677)

ELK CK. TR.  
 STRUCTURE LENGTH 15 FT  
 0080/1344 BMSID 25/3021/0080/1344

VAN CAMP RD  
 (T515)  
 NC PEFFER RD

016281 FT

016281 FT 2 0 25015 0 00 0163+00  
 NC VAN CAMP RD

VAN CAMP RD  
 (T515)

0080/0000

MCKEAN  
 FAIRVIEW T  
 0080/0000 LENGTH(AH 2677 BK 2380)

013901 FT

013901 FT 2 0 25015 0 00 0139+23  
 BR. ELK CK.  
 STRUCTURE LENGTH 20 FT  
 BMSID 25/3021/0070/0000  
 0070/0000 LENGTH(AH 2380 BK 1934)

011967 FT

011967 FT 2 0 25015 0 00 0119+65  
 0060/0000 LENGTH(AH 1934 BK 1806)

0050/0050 FAIRVIEW  
 FRANKLIN T

DIR: B TOTAL LEN: 4.417 MI.  
 LEFT MUN: FAIRVIEW T

DIST: 01-2 SR: 3021  
 RIGHT MUN: FAIRVIEW T

010161 FT

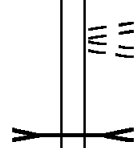
010161 FT 2 0 25015 0 00 0101+24  
 0050/0000 LENGTH(AH 1806 BK 1611)

008550 FT

008550 FT 2 0 25015 0 00 0084+60  
 0040/0000 LENGTH(AH 1611 BK 2283)

006267 FT

006267 FT 2 0 25015 0 00 0062+00  
 WEST STANCLIFF RD  
 (T481)  
 NC EUREKA RD  
 EUREKA RD  
 (T434)  
 0030/0000 LENGTH(AH 2283 BK 3300)



GOODBAN RUN  
 STRUCTURE LENGTH 20 FT  
 0020/2414 BMSID 25/3021/0020/2414

002967 FT

002967 FT 2 0 25015 0 00 0029+75  
 0020/0000 LENGTH(AH 3300 BK 2967)

000000 FT

000000 FT 2 0 25015 0 00 0000+00  
 NC STANCLIFF RD  
 AVONIA RD  
 (SRO098 SEG 0150/0000)  
 INTER-BK STANCLIFF RD  
 (TWP)  
 MFC BEGIN = E  
 0010/0000 LENGTH(AH 2967 BK 0000)

EXTRACT DATE: 12/21/2020 ROADWAY MANAGEMENT SYSTEM PAGE NUMBER: 426  
PRINT DATE: 12/22/2020 SLD COUNTY/SR - ANNUAL PRINT COUNTY: ERIE  
DIR: B TOTAL LEN: 3.228 MI. DIST: 01-2 SR: 3020  
LEFT MUN: MCKEAN B RIGHT MUN: MCKEAN B

017045 FT

017045 FT MAIN ST

DIR: B TOTAL LEN: 3.228 MI. DIST: 01-2 SR: 3020  
LEFT MUN: MCKEAN B RIGHT MUN: MCKEAN B

MCKEAN ELEMENTARY SCHOO 0070/2369  
(BORO) ==

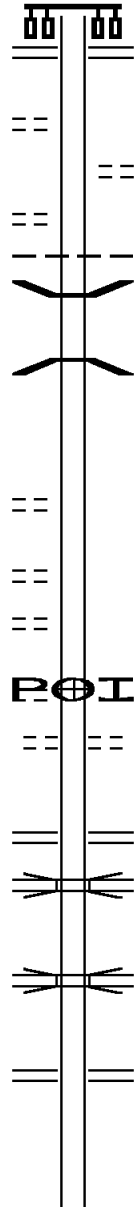
MCKEAN ELEMENTARY SCHOO 0070/2153  
(BORO) ==

2 0 25017 0 00 0138+72 013858 FT  
BARON RD 0070/0000  
(T462) ==

WALMER DR 0060/2579  
(T461) ==  
WINDSWEPT RD 0060/2139  
(T460) ==

HIGHWAY EQUIPMENT CO 0060/1450  
(PRDR) ==

010614 FT



0070/3187 (SR0699 SEG 0270/0000)

0070/2335 PAULA WY  
(BORO)

0070/1850 MCKEAN  
0070/1394 MCKEAN T  
BMS EN 25/3020/0070/1365  
2 0 25017 0 00 0138+72  
LAMSON RUN  
0070/1346 BMSBG 25/3020/0070/1365

013858 FT  
5 0070/0000 LENGTH(AH 3187 BK 3244)

0060/1450 (APRA) HIGHWAY EQUIPMEN  
FRY RD  
0060/0854 (T448)

RAMP B RD  
(SRB003 SEG 0750/0000)  
RAMP A RD  
(SRB003 SEG 0010/1055)  
SR 0079 NB

0060/0316 OP ID 25/0079/1734/2080  
010614 FT 2 0 25017 0 00 0106+39  
SR 0079 SB

5 0060/0000 OP ID 25/0079/1735/1883  
LENGTH(AH 3244 BK 2533)  
RAMP C RD  
(SRB003 SEG 0500/0968)

RAMP D RD  
0050/2280 (SRB003 SEG 0250/0000)

ELK CK.BR.  
STRUCTURE LENGTH 18 FT



DIR: B TOTAL LEN: 3.228 MI. DIST: 01-2 SR: 3020  
 LEFT MUN: MCKEAN T RIGHT MUN: MCKEAN T

2 0 25017 0 00 0081+15 008081 FT  
 RICK RD  
 (T450) 0050/0000

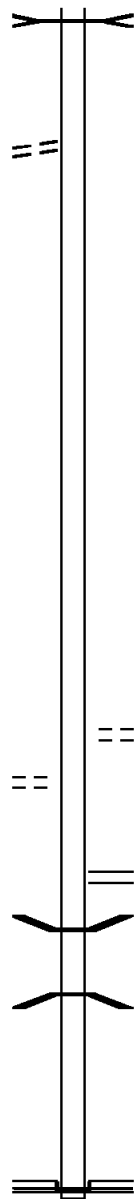
005284 FT

003458 FT

WILSON RD  
 (T410)

0020/0054  
 001155 FT

000000 FT



0050/0902 BMSID 25/3020/0050/0902

008081 FT

0050/0000 LENGTH(AH 2533 BK 2797)

005284 FT 2 0 25017 0 00 0052+96  
 0040/0000 LENGTH(AH 2797 BK 1826)

003458 FT 2 0 25017 0 00 0034+70  
 0030/0000 LENGTH(AH 1826 BK 2303)

0020/0181 NEUBERGER RD  
 (T438)

001155 FT 2 0 25017 0 00 0012+04  
 PEFFER RD  
 (SR3021 SEG 0100/1879)  
 0020/0000 LENGTH(AH 2303 BK 1155)

0010/0335 BMSEN 25/3020/0010/0207  
 2 0 25017 0 00 0000+00

0010/0189 BMSBG 25/3020/0010/0207  
 000000 FT 2 0 25017 0 00 0000+00  
 NC WEST RD

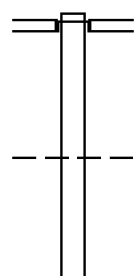
STERRETTANIA RD  
 (SR0832 SEG 0050/0000)  
 INTER-BK BEAR CREEK RD  
 (SR4007 SEG 0010/0000)  
 MFC BEGIN = D

0010/0000 LENGTH(AH 1155 BK 0000)

EXTRACT DATE: 12/21/2020 ROADWAY MANAGEMENT SYSTEM PAGE NUMBER: 423  
 PRINT DATE: 12/22/2020 SLD COUNTY/SR - ANNUAL PRINT COUNTY: ERIE  
 DIR: B TOTAL LEN: 2.777 MI. DIST: 01-2 SR: 3019  
 LEFT MUN: GIRARD T RIGHT MUN: GIRARD T

014665 FT

014665 FT  
 INTER-AHD STATE RD  
 (T482)  
 FRANKLIN CENTER RD  
 0060/2679 (SR3014 SEG 0060/0000)



0060/1168 GIRARD  
ELK CREEK T

011986 FT

011986 FT 2 0 25012 0 00 0119+92  
 0060/0000 LENGTH(AH 2679 BK 2501)

DIR: B TOTAL LEN: 2.777 MI. DIST: 01-2 SR: 3019  
 LEFT MUN: ELK CREEK T RIGHT MUN: ELK CREEK T

<p>2 0 25012 0 00 0094+91 009485 FT                  FILLINGER RD                  (T427)</p>	<p>==</p>	<p>009485 FT                  0050/0000 LENGTH(AH 2501 BK 2696)</p>
<p>006789 FT</p>		<p>006789 FT 2 0 25012 0 00 0067+71                  0040/0000 LENGTH(AH 2696 BK 2740)</p>
<p>2 0 25012 0 00 0040+57 004049 FT                  BABBITT RD                  (T405)</p>	<p>==</p>	<p>004049 FT                  0030/0000 LENGTH(AH 2740 BK 2030)</p>
<p>002019 FT</p>		<p>002019 FT 2 0 25012 0 00 0020+04                  0020/0000 LENGTH(AH 2030 BK 2019)</p>
<p>000000 FT</p>		<p>000000 FT 2 0 25012 0 00 0000+00                  NC STATE RD                  CRANE RD                  (SR3008 SEG 0090/0000)                  INTER-BK STATE RD                  (T382)                  MFC BEGIN = E                  0010/0000 LENGTH(AH 2019 BK 0000)</p>

DIR: B TOTAL LEN: 3.805 MI. DIST: 01-2 SR: 3018  
 LEFT MUN: FAIRVIEW T RIGHT MUN: FAIRVIEW T

DAGGETT RD  
 (T397)

020089 FT

020089 FT  
 INTER-AHD STERRETTANIA RD  
 (SR0832 SEG 0010/0000)  
 AVONIA RD  
 (SR0098 SEG 0210/0000)

018303 FT

018303 FT 2 0 25016 0 00 0220+07  
 0090/0000 LENGTH(AH 1786 BK 2159)

016144 FT

016144 FT 2 0 25016 0 00 0198+27  
 FRANKLIN RD  
 (T404)  
 0080/0000 LENGTH(AH 2159 BK 3095)

013049 FT

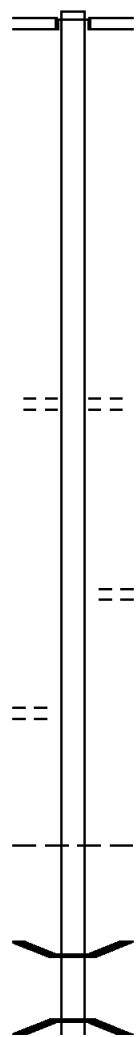
0070/0715 KEEFER RD  
 (T406)  
 013049 FT 2 0 25016 0 00 0167+67  
 0070/0000 LENGTH(AH 3095 BK 1394)

0060/0939

011655 FT

011655 FT 2 0 25016 0 00 0153+46  
 FAIRVIEW  
 GIRARD T  
 0060/0000 LENGTH(AH 1394 BK 2750)

0050/1393 BMS EN 25/3018/0050/1078  
 2 0 25016 0 00 0137+70  
 SR 90 EB  
 0050/1193 BMSBG 25/3018/0050/1078



DIR: B TOTAL LEN: 3.805 MI. DIST: 01-2 SR: 3018  
 LEFT MUN: GIRARD T RIGHT MUN: GIRARD T

LC TO OLD TANNERY RD  
 (CONN) 0050/0309  
 2 0 25016 0 00 0126+00 008905 FT  
 OLD TANNERY RD  
 (T404) 0050/0000

==  
 ==

008905 FT  
 0050/0000 LENGTH(AH 2750 BK 2046)

2 0 25016 0 00 0105+81 006859 FT  
 MILLER RD  
 (T396) 0040/0000

==


006859 FT  
 0040/0000 LENGTH(AH 2046 BK 1454)

==  
 ==

0030/1017 BECKMAN RD (T547)  
 0030/0760 GILMORE RD (T546)

005405 FT

005405 FT 2 0 25016 0 00 0091+53  
 0030/0000 LENGTH(AH 1454 BK 2379)



BRANDY RUN  
 STRUCTURE LENGTH 21 FT  
 BMSID 25/3018/0020/1179  
 TOWNSHIP 0467 RT  
 (T467)

==

003026 FT

003026 FT 2 0 25016 0 00 0067+64  
 TOWNSHIP 0467 RT  
 (T467)  
 0020/0000 LENGTH(AH 2379 BK 3026)

==

GENEVA-MARIE LN  
 (PRDR) 0010/0103  
 000000 FT

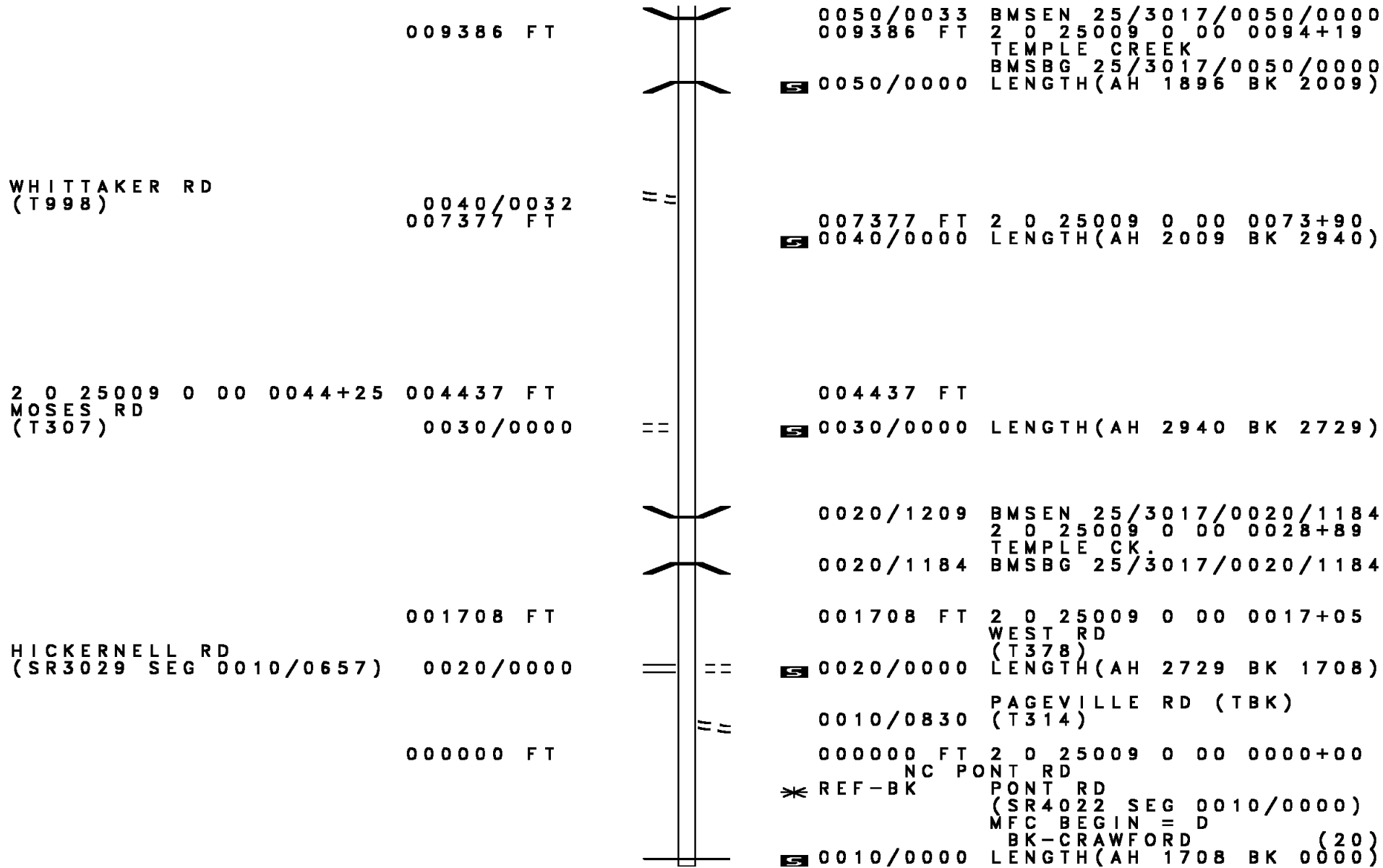
==

000000 FT 2 0 25016 0 00 0037+80  
 NC TANNERY RD  
 \* REF-BK LOCUST LN  
 (BORO)  
 MFC BEGIN = D  
 0010/0000 LENGTH(AH 3026 BK 0000)

DIR: B TOTAL LEN: 3.602 MI. DIST: 01-2 SR: 3017  
 LEFT MUN: ELK CREEK T RIGHT MUN: ELK CREEK T

GRANDVIEW ST (SR0018 SEG 0100/0728)	019020 FT 0090/0593		019020 FT INTER-AHD MEADVILLE RD 0090/0593 (SR0018 SEG 0100/0728) 0090/0241 BMSBN 25/3017/0090/0188 0 0 00000 0 00 0000+00 TEMPLE CK. BR 0090/0188 BMSBG 25/3017/0090/0188 018427 FT RT 6N RD (SR3006 SEG 0170/1006) 0090/0000 LENGTH(AH 0593 BK 2432)	
2 0 25009 1 00 0006+50 RT 6N RD (SR3006 SEG 0170/1006)	018427 FT 0090/0000		015995 FT 0080/0000	015995 FT 2 0 25009 0 00 0159+73 LENGTH(AH 2432 BK 2756)
013239 FT	013239 FT		0070/0009 013239 FT	BMSBN 25/3017/0070/0000 2 0 25009 0 00 0132+40 TEMPLE CK. BR BMSBG 25/3017/0070/0000 0070/0000 LENGTH(AH 2756 BK 1957)
011282 FT	011282 FT		011282 FT	2 0 25009 0 00 0112+83 RESERVOIR RD (T343) 0060/0000 LENGTH(AH 1957 BK 1896)

DIR: B TOTAL LEN: 3.602 MI. DIST: 01-2 SR: 3017  
 LEFT MUN: ELK CREEK T RIGHT MUN: ELK CREEK T



009386 FT

0050/0033 BMS EN 25/3017/0050/0000  
 009386 FT 2 0 25009 0 00 0094+19  
 TEMPLE CREEK  
 BMSBG 25/3017/0050/0000  
 0050/0000 LENGTH(AH 1896 BK 2009)

WHITTAKER RD  
 (T998)

0040/0032  
 007377 FT

007377 FT 2 0 25009 0 00 0073+90  
 0040/0000 LENGTH(AH 2009 BK 2940)

2 0 25009 0 00 0044+25  
 MOSES RD  
 (T307)

004437 FT  
 0030/0000

004437 FT  
 0030/0000 LENGTH(AH 2940 BK 2729)

HICKERNELL RD  
 (SR3029 SEG 0010/0657)

001708 FT  
 0020/0000

0020/1209 BMS EN 25/3017/0020/1184  
 2 0 25009 0 00 0028+89  
 TEMPLE CK.  
 0020/1184 BMSBG 25/3017/0020/1184  
 001708 FT 2 0 25009 0 00 0017+05  
 WEST RD  
 (T378)  
 0020/0000 LENGTH(AH 2729 BK 1708)

000000 FT

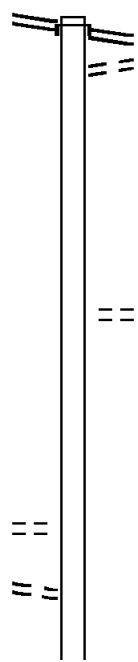
0010/0830 PAGEVILLE RD (TBK)  
 (T314)  
 000000 FT 2 0 25009 0 00 0000+00  
 NC PONT RD  
 \* REF-BK PONT RD  
 (SR4022 SEG 0010/0000)  
 MFC BEGIN = D  
 BK-CRAWFORD (20)  
 0010/0000 LENGTH(AH 1708 BK 0000)

EXTRACT DATE: 12/21/2020 ROADWAY MANAGEMENT SYSTEM PAGE NUMBER: 417  
 PRINT DATE: 12/22/2020 SLD COUNTY/SR - ANNUAL PRINT COUNTY: ERIE  
 DIR: B TOTAL LEN: 4.949 MI. DIST: 01-2 SR: 3015  
 LEFT MUN: GIRARD T RIGHT MUN: GIRARD T

026131 FT  
 SR 0018 SH  
 (SR0018 SEG 0240/0000) 0100/2495

023636 FT

LC FOR PIEPER RD  
 (CONN) 0090/0088  
 2 0 25005 0 02 0213+15 021112 FT  
 PIEPER RD  
 (T364) 0090/0000



026131 FT  
 INTER-AHD ALBION RD  
 (T478)  
 SR 0018 SH  
 (SR0018 SEG 0240/0000)  
 0100/2495 FOR SR 0018 AND 3015  
 0100/2333 (CONN)

023636 FT 2 0 25005 0 02 0237+37  
 DRURY RD  
 (T507)  
 0100/0000 LENGTH(AH 2495 BK 2524)

021112 FT  
 0090/0000 LENGTH(AH 2524 BK 1793)

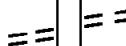


DIR: B TOTAL LEN: 4.949 MI. DIST: 01-2 SR: 3015  
 LEFT MUN: GIRARD T RIGHT MUN: GIRARD T

CROSS STATION RD  
 (T505)

019319 FT

0080/0000



019319 FT 2 0 25005 0 02 0195+47  
 CROSS STATION RD

0080/0000 LENGTH(AH 1793 BK 3044)

016275 FT


016275 FT 2 0 25005 0 02 0165+27  
 0070/0000 LENGTH(AH 3044 BK 2428)

013847 FT

013847 FT 2 0 25005 0 01 0140+48  
 CROOKED CK.  
 STRUCTURE LENGTH 30 FT  
 BMSID 25/3015/0060/0000  
 0060/0000 LENGTH(AH 2428 BK 3003)

SPRINGFIELD RD  
 (T477)

0050/1550



0050/1335 BMS EN 25/3015/0050/1100  
 2 0 25005 0 00 0118+92  
 I - 90 EB  
 0050/1133 BMSBG 25/3015/0050/1100

010844 FT

0050/0513 FOR SR 3015 AND 3033  
 (CONN)  
 OLD LEXINGTON RD  
 (SR3033 SEG 0010/0000)  
 010844 FT 2 0 25005 0 00 0108+80  
 SPRINGFIELD RD  
 (T477)  
 0050/0000 LENGTH(AH 3003 BK 2185)

GLOSKEY RD

DIR: B TOTAL LEN: 4.949 MI. DIST: 01-2 SR: 3015  
 LEFT MUN: GIRARD T RIGHT MUN: GIRARD T

2 0 25005 0 00 0086+61 008659 FT  
 NEIGER RD  
 (T475)

0040/0000

==

0040/1024 (T360)

008659 FT

==

0040/0000 LENGTH(AH 2185 BK 2425)

~

0030/0619 BMS EN 25/3015/0030/0609

~

0030/0609 BMSBG 25/3015/0030/0609

006234 FT

006234 FT 2 0 25005 0 00 0062+30

0030/0000 LENGTH(AH 2425 BK 3641)

- - -

0020/3607 GIRARD CONNEAUT T

002593 FT

002593 FT 2 0 25005 0 00 0025+79

BOWMANTOWN RD

(T421)

0020/0000 LENGTH(AH 3641 BK 2593)

==

BESSEMER AND LAKE ERIE

0010/2484 OVERPASS IS RR X-ING

000000 FT

000000 FT 2 0 25005 0 00 0000+00

NC LEXINGTON RD

ALBION RD

(SR3013 SEG 0070/0000)

MFC BEGIN = D

0010/0000 LENGTH(AH 2593 BK 0000)

==

EXTRACT DATE: 12/21/2020 ROADWAY MANAGEMENT SYSTEM PAGE NUMBER: 414  
PRINT DATE: 12/22/2020 SLD COUNTY/SR - ANNUAL PRINT COUNTY: ERIE  
DIR: B TOTAL LEN: 18.680 MI. DIST: 01-2 SR: 3014  
LEFT MUN: WATERFORD B RIGHT MUN: WATERFORD B

098633 FT

098633 FT

DIR: B TOTAL LEN: 18.680 MI.  
 LEFT MUN: WATERFORD B

DIST: 01-2 SR: 3014  
 RIGHT MUN: WATERFORD B

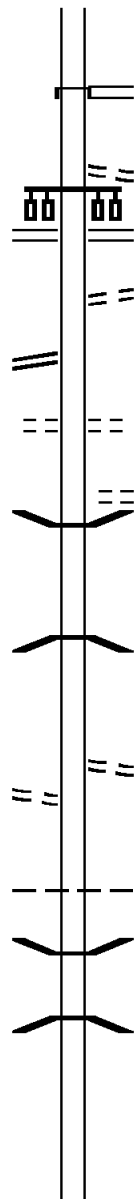
WALNUT ST  
 (SR2006 SEG 0010/0000) 0380/1573

095917 FT

CIRCUIT DR  
 (T485)

0370/0047  
 094650 FT

092306 FT



INTER-AHD CHERRY ST  
 (SR2006 SEG 0010/1125)

0380/2716 THIRDS ST  
 (SR2006 SEG 0010/1125)

NC CHERRY ST  
 0380/2549 CHERRY ST  
 (BORO)

0380/2131 HIGH ST  
 (SRO019 SEG 0110/0000)

WALNUT ST  
 (BORO)

NC SOUTH PARK RO  
 NC WALNUT ST

HAZEL ST  
 (BORO)

0380/0840 WEST ST  
 (BORO)

0380/0125 BMSSEN 25/3014/0380/0000

0380/0079 2 0 25013 0 01 0964+04  
 095917 FT NC PARK RO

TROUT RUN  
 BMSBG 25/3014/0380/0000

0380/0000 LENGTH(AH 2716 BK 1267)

CIRCUIT DR  
 (T485)

0370/0054

094650 FT 2 0 25013 0 01 0951+37  
 WATERFORD

WATERFORD T  
 0370/0000 LENGTH(AH 1267 BK 2344)

0360/1732 BMSSEN 25/3014/0360/1750

2 0 25013 0 01 0926+97  
 LT. LEBOEUF

0360/1719 BMSBG 25/3014/0360/1750

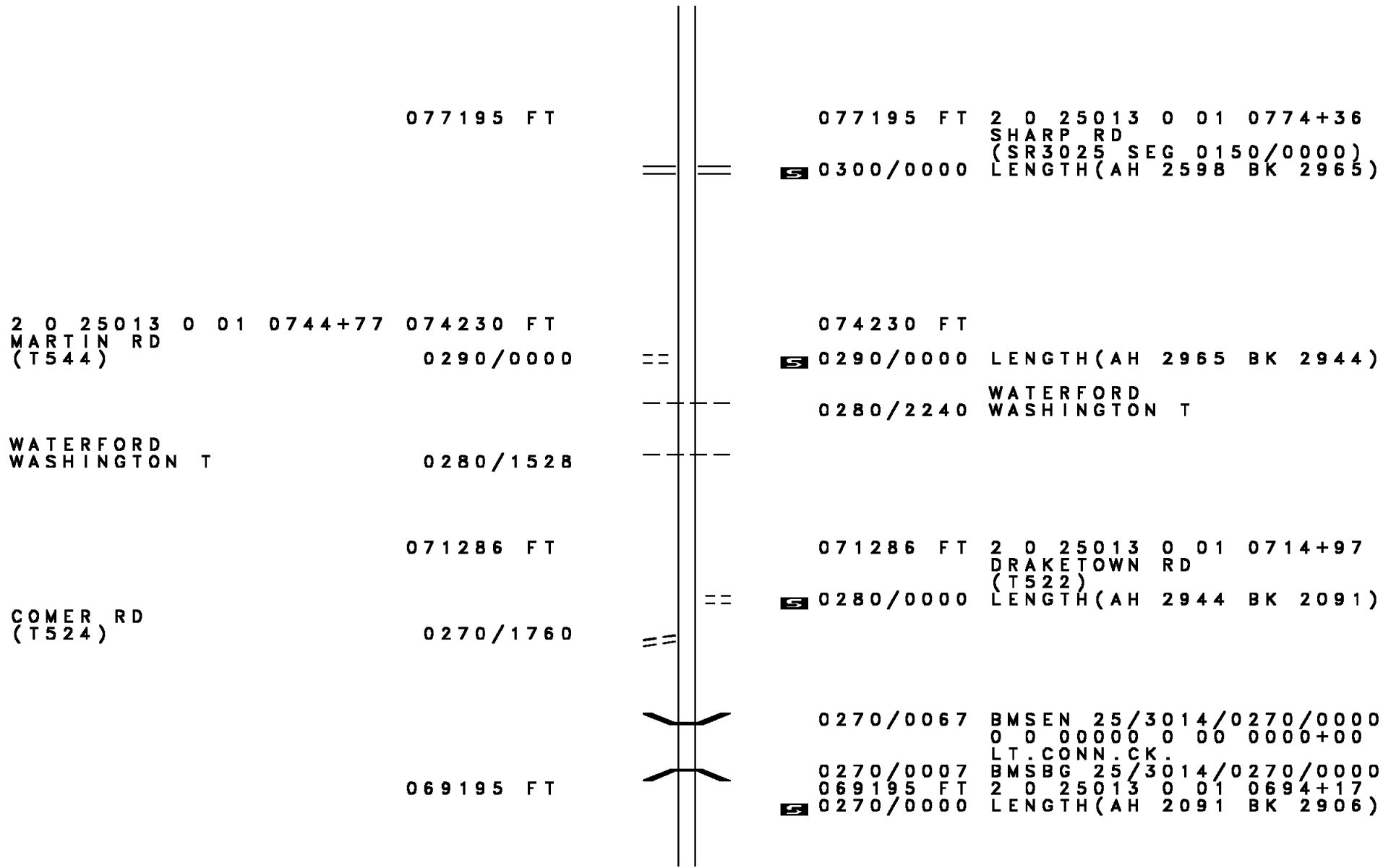
092306 FT 2 0 25013 0 01 0926+97

0360/0000 LENGTH(AH 2344 BK 2039)

DIR: B TOTAL LEN: 18.680 MI. DIST: 01-2 SR: 3014  
 LEFT MUN: WATERFORD T RIGHT MUN: WATERFORD T

2 0 25013 0 01 0906+98 090267 FT		090267 FT	
TRASK RD		0350/0000	==
(T564)			==
		0350/0000	LENGTH(AH 2039 BK 2009)
		0340/1591	PLANK RD (TBK)
			(T303)
088258 FT		088258 FT	2 0 25013 0 01 0882+98
		0340/0000	LENGTH(AH 2009 BK 2861)
085397 FT		085397 FT	2 0 25013 0 01 0856+37
		0330/0000	SWAILES RD
			(T554)
		0330/0000	LENGTH(AH 2861 BK 2820)
082577 FT		082577 FT	2 0 25013 0 01 0828+21
		0320/0000	SMEDLEY RD
			(T550)
		0320/0000	LENGTH(AH 2820 BK 2784)
079793 FT		079793 FT	2 0 25013 0 01 0800+34
		0310/0000	LENGTH(AH 2784 BK 2598)

DIR: B TOTAL LEN: 18.680 MI. DIST: 01-2 SR: 3014  
 LEFT MUN: WATERFORD T RIGHT MUN: WATERFORD T



DIR: B TOTAL LEN: 18.680 MI. DIST: 01-2 SR: 3014  
LEFT MUN: WASHINGTON T RIGHT MUN: WASHINGTON T

066289 FT

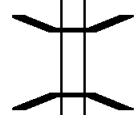
066289 FT 2 0 25013 0 01 0664+84  
S 0260/0000 LENGTH(AH 2906 BK 3420)

062869 FT

062869 FT 2 0 25013 0 01 0630+66  
HAMILTON RD  
(T520)  
= S 0250/0000 LENGTH(AH 3420 BK 3063)

059806 FT

059806 FT 2 0 25013 0 01 0599+64  
S 0240/0000 LENGTH(AH 3063 BK 3272)



2 0 25013 0 01 0566+90 056534 FT  
ERIE ST  
(SR0699 SEG 0160/0000)  
OLIVER RD  
(T512)  
0230/0000  
056534 FT

0230/0463 BMS EN 25/3014/0230/0433  
2 0 25013 0 01 0571+48  
ENDINBORO TR  
BMSBG 25/3014/0230/0433  
INTER-BK ERIE ST  
(SR0699 SEG 0160/0000)  
S 0230/0000 LTH AH 003272 BK 000100  
056534 FT


DIR: B TOTAL LEN: 18.680 MI. DIST: 01-2 SR: 3014  
 LEFT MUN: WASHINGTON T RIGHT MUN: WASHINGTON T

OLIVER RD  
 (T512)

		7224/0000	LTH AH	000100	BK	002038
		INTER-AHD	ERIE ST			
			(SR0699	SEG	0150/1638)	
		0220/2038	ERIE ST			
			(SR0699	SEG	0150/1638)	
0220/1008						
054496 FT		054496 FT	2 0	25013	0 00	0544+99
		0220/0000	LENGTH(AH	2038	BK	2706)
051790 FT		051790 FT	2 0	25013	0 00	0517+90
			LAY RD			
			(T460)			
		0210/0000	LENGTH(AH	2706	BK	2290)
049500 FT		049500 FT	2 0	25013	0 00	0494+99
		0200/0000	LENGTH(AH	2290	BK	3310)
046190 FT		046190 FT	2 0	25013	0 00	0461+89
			FRY RD			
			(T448)			
			WASHINGTON			
			FRANKLIN T			
		0190/0000	LENGTH(AH	3310	BK	2868)



DIR: B TOTAL LEN: 18.680 MI. DIST: 01-2 SR: 3014  
 LEFT MUN: FRANKLIN T RIGHT MUN: FRANKLIN T



043322 FT 0180/0291 BMS EN 25/3014/0180/0000  
 043322 FT 2 0 25013 0 00 0433+83  
 SR 0079 N/S  
 BMSBG 25/3014/0180/0000  
 0180/0000 LENGTH(AH 2868 BK 2647)

040675 FT 040675 FT 2 0 25013 0 00 0406+87  
 SILVERTHORN RD  
 (T438)  
 0170/0000 LENGTH(AH 2647 BK 3490)

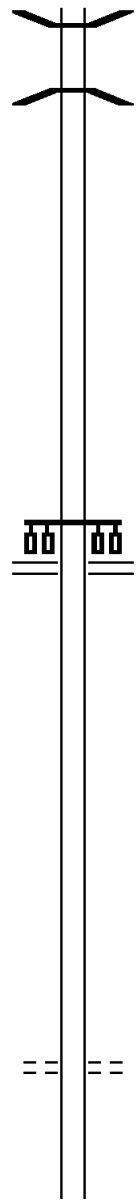
037185 FT 037185 FT 2 0 25013 0 00 0371+82  
 FALK RUN  
 STRUCTURE LENGTH 14 FT  
 BMSID 25/3014/0160/0000  
 0160/0000 LENGTH(AH 3490 BK 2040)

0150/0703 BMS EN 25/3014/0150/0687  
 2 0 25013 0 00 0358+43  
 FALK RUN  
 BMSBG 25/3014/0150/0687  
 035145 FT 035145 FT 2 0 25013 0 00 0351+61  
 EUREKA RD  
 (T434)  
 0150/0000 LENGTH(AH 2040 BK 2671)

DIR: B TOTAL LEN: 18.680 MI.  
 LEFT MUN: FRANKLIN T

DIST: 01-2 SR: 3014  
 RIGHT MUN: FRANKLIN T

		0140/1914	BMS	SEN	25/3014/0140/1762	
			2	0	25013 0 00 0343+91	
					FALK RUN	
		0140/1900	BMS	SBG	25/3014/0140/1762	
032474 FT		032474 FT	2	0	25013 0 00 0326+29	
		<b>S</b> 0140/0000			LENGTH(AH 2671 BK 2933)	
029541 FT		029541 FT	2	0	25013 0 00 0295+58	
					SR 0098 SH	
					(SR0098 SEG 0120/0000)	
		<b>S</b> 0130/0000			LENGTH(AH 2933 BK 2592)	
026949 FT		026949 FT	2	0	25013 0 00 0269+66	
		<b>S</b> 0120/0000			LENGTH(AH 2592 BK 2773)	
024176 FT		024176 FT	2	0	25013 0 00 0242+03	
					MOHAWK RD	
					(T418)	
		<b>S</b> 0110/0000			LENGTH(AH 2773 BK 3235)	



DIR: B TOTAL LEN: 18.680 MI. DIST: 01-2 SR: 3014  
 LEFT MUN: FRANKLIN T RIGHT MUN: FRANKLIN T

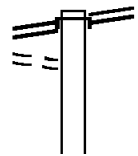
			020941 FT		020941 FT 2 0 25013 0 00 0209+68
					0100/0000 LENGTH(AH 3235 BK 2938)
			018003 FT		018003 FT 2 0 25013 0 00 0180+40
					NC OLD STATE RD
GUDGEONVILLE RD					FRANKLIN
(T402)			0090/0000		GIRARD T
					0090/0000 LENGTH(AH 2938 BK 2053)
			015950 FT		015950 FT 2 0 25013 0 00 0159+87
					0080/0000 LENGTH(AH 2053 BK 2292)
					0070/0155 BMS EN 25/3014/0070/0109
					2 0 25013 0 00 0137+16
					TR. LITTLE ELK CK.
			013658 FT		0070/0091 BMSBG 25/3014/0070/0109
					013658 FT 2 0 25013 0 00 0137+16
					IVAREA RD
					(T402)
					0070/0000 LENGTH(AH 2292 BK 1772)
					0060/1204 BMS EN 25/3014/0060/1166
					2 0 25013 0 00 0130+47
					LT. ELK CK.
					0060/1166 BMSBG 25/3014/0060/1166
					011886 FT STATE RD
2 0 25013 0 00 0118+74			011886 FT		(SR3019 SEG 0060/2679)
STATE RD					0060/0000 LENGTH(AH 1772 BK 1273)
(T482)			0060/0000		

DIR: B TOTAL LEN: 18.680 MI. DIST: 01-2 SR: 3014  
 LEFT MUN: GIRARD T RIGHT MUN: GIRARD T

Stationing	Description	Length	Start Station	End Station	Notes
010613 FT		0050/0000	0106+01	0106+01	LENGTH(AH 1273 BK 2728)
007885 FT		0040/0000	0078+99	0078+99	WEST RD (T378) LENGTH(AH 2728 BK 2646)
0030/0850	GIRARD PLATEA B				
005239 FT		0030/0000	0052+25	0052+25	LENGTH(AH 2646 BK 2219)
		0020/2100			GIRARD PLATEA B
0030+22	2 0 25013 0 00 0030+22				
003020 FT	PLATZ RD (BORO)	0020/0500	0030+22	0030+22	MILLER RD (BORO)
		0020/0000			LENGTH(AH 2219 BK 3020)
0000+00	2 0 25013 0 00 0000+00				
000000 FT	MAIN ST (SR0018 SEG 0170/0000)	0010/0000	0000+00	0000+00	NC FRANKLIN CENTER RD MAIN ST (SR0018 SEG 0170/0000) MFC BEGIN = D LENGTH(AH 3020 BK 0000)

EXTRACT DATE: 12/21/2020 ROADWAY MANAGEMENT SYSTEM PAGE NUMBER: 404  
 PRINT DATE: 12/22/2020 SLD COUNTY/SR - ANNUAL PRINT COUNTY: ERIE  
 DIR: B TOTAL LEN: 3.818 MI. DIST: 01-2 SR: 3013  
 LEFT MUN: SPRINGFIELD T RIGHT MUN: SPRINGFIELD T

	020158 FT		020158 FT
KIDDERS CORNER RD		INTER-AHD	OLD ALBION RD
(SR0215 SEG 0060/0000)	0090/2894		(T420)
FOR SR 0215 AND 3013		0090/2894	KIDDERS CORNER RD
(CONN)	0090/2769		(SR0215 SEG 0060/0000)



DIR: B TOTAL LEN: 3.818 MI. DIST: 01-2 SR: 3013  
 LEFT MUN: SPRINGFIELD T RIGHT MUN: SPRINGFIELD T

017264 FT

017264 FT 2 0 25004 0 01 0173+62  
 SPRINGFIELD  
 CONNEAUT T  
 0090/0000 LENGTH(AH 2894 BK 1334)

015930 FT

015930 FT 2 0 25004 0 01 0160+28  
 0080/0000 LENGTH(AH 1334 BK 2297)

013633 FT

013633 FT 2 0 25004 0 01 0136+52  
 LEXINGTON RD  
 (SR3015 SEG 0010/0000)  
 0070/0000 LENGTH(AH 2297 BK 3096)

010537 FT

010537 FT 2 0 25004 0 01 0105+36  
 0060/0000 LENGTH(AH 3096 BK 2432)  
 0050/1648 BMS EN 25/3013/0050/1627  
 2 0 25004 0 01 0097+32  
 CONNEAUT BR.  
 0050/1627 BMSBG 25/3013/0050/1627

008105 FT

008105 FT 2 0 25004 0 01 0081+15  
 THRASHER RD  
 (T403)  
 0050/0000 LENGTH(AH 2432 BK 2088)

DIR: B TOTAL LEN: 3.818 MI. DIST: 01-2 SR: 3013  
 LEFT MUN: CONNEAUT T RIGHT MUN: CONNEAUT T

Segment ID	Length (FT)	Stationing	Notes
006017	006017	0040/0000	2 0 25004 0 01 0060+03 LENGTH(AH 2088 BK 2499)
003518	003518	0030/0000	2 0 25004 0 01 0035+04 GAGE RD (T401) LENGTH(AH 2499 BK 2301) ECHO HILL MOBILE HOME R (PRDR)
UNKNOWN ST (BORO)	0020/0379	0020/0312	NC OLD ALBION RD CONNEAUT ALBION B BMSSEN 25/3013/0020/0237 0 0 00000 0 00 0000+00 CONN. CK. E. BR
PARK ST (BORO)	0020/0204	0020/0237	BMSBG 25/3013/0020/0237
2 0 25004 0 00 0012+04 DEWEY ST (BORO)	001217	0020/0173	NORTH ST (BORO) 001217 FT
PEARL ST (BORO)	0010/0583	0020/0000	LENGTH(AH 2301 BK 1217) WASHINGTON ST (BORO)
STATE ST (SR3006 SEG 0160/2251)	0010/0000	0010/0932	(BORO)
	000000	0010/0461	PEARL ST (BORO) 2 0 25004 0 00 0000+00 NC MA IN ST STATE ST (SR0018 SEG 0070/0000)
		0010/0000	INTER-BK MAIN ST (SR0018 SEG 0070/0000) MFC BEGIN = D LENGTH(AH 1217 BK 0000)

EXTRACT DATE: 12/21/2020 ROADWAY MANAGEMENT SYSTEM PAGE NUMBER: 401  
 PRINT DATE: 12/22/2020 SLD COUNTY/SR - ANNUAL PRINT COUNTY: ERIE

DIR: B TOTAL LEN: 3.128 MI. DIST: 01-2 SR: 3012  
 LEFT MUN: ELK CREEK T RIGHT MUN: ELK CREEK T

016515 FT

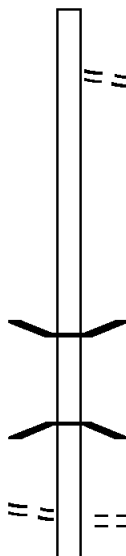
016515 FT AH-CRAWFORD (20)  
 \* REF-AHD GRANGE RD  
 0040/3892 (SR4011 SEG 0220/3381)  
 MORLEY RD  
 0040/3592 (T315)

012623 FT

0040/0036 BMS EN 25/3012/0040/0000  
 012623 FT 2 0 25010 0 00 0038+53  
 CUSSEWAGO CK  
 BMSBG 25/3012/0040/0000  
 5 0040/0000 LENGTH(AH 3892 BK 1482)

PAGEVILLE RD (TBK)  
 (T313) 0030/0390  
 2 0 25010 0 00 0053+25 011141 FT

0030/0390 PAGEVILLE RD (TBK)  
 011141 FT (T313)





DIR: B TOTAL LEN: 3.128 MI. DIST: 01-2 SR: 3012  
 LEFT MUN: ELK CREEK T RIGHT MUN: ELK CREEK T

IVAREA RD  
 (T400)

0030/0000

5 0030/0000 LENGTH(AH 1482 BK 2457)

008684 FT

5 008684 FT 2 0 25010 0 00 0078+00  
 5 0024/0000 LENGTH(AH 2457 BK 2896)

005788 FT

005788 FT 2 0 25010 0 00 0106+96

STATE RD  
 (T382)

0020/0000

5 0020/0000 LENGTH(AH 2896 BK 3088)  
 STATE RD  
 (T382)

002700 FT

5 002700 FT 2 0 25010 0 00 0139+94  
 5 0014/0000 LENGTH(AH 3088 BK 2700)

2 0 25010 0 00 0165+94 000000 FT  
 CROSSINGVILLE RD  
 (SR3006 SEG 0210/0000) 0010/0000

0010/1100 WEST RD  
 (T378)  
 0010/0667 BMSSEN 25/3012/0010/0569  
 0 0 00000 0 00 0000+00  
 TEMPLE CK.BR  
 0010/0657 BMSBG 25/3012/0010/0569  
 NC CROSSINGVILLE RD  
 CROSSINGVILLE RD  
 000000 FT (SR3006 SEG 0210/0000)  
 MFC BEGIN = D  
 5 0010/0000 LENGTH(AH 2700 BK 0000)

014722 FT

014722 FT  
 INTER-AHD KNAPP RD  
 (SR0215 SEG 0010/0000)  
 RT 6N RD  
 0110/1300 (SR3006 SEG 0120/0000)

013422 FT

013422 FT 2 0 25079 0 00 0238+78  
 0110/0000 LENGTH(AH 1300 BK 0722)  
 0100/0503 BMS EN 25/3011/0100/0460  
 2 0 25079 0 00 0235+97

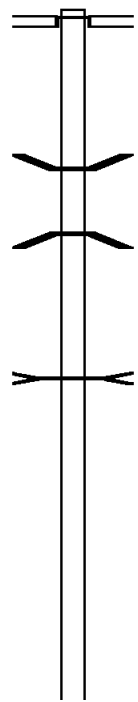
012700 FT

0100/0464 MARSH RUN  
 BMSBG 25/3011/0100/0460  
 012700 FT 2 0 25079 0 00 0231+37  
 0100/0000 LENGTH(AH 0722 BK 2657)

MARSH RUN BR  
 STRUCTURE LENGTH 12 FT  
 0090/2024 BMSID 25/3011/0090/2003

010043 FT

010043 FT 2 0 25079 0 00 0204+82  
 0090/0000 LENGTH(AH 2657 BK 2503)



DIR: B TOTAL LEN: 2.788 MI. DIST: 01-2 SR: 3011  
 LEFT MUN: CONNEAUT T RIGHT MUN: CONNEAUT T

2 0 25079 0 00 0179+79 007540 FT  
 CARTER RD  
 (T342)

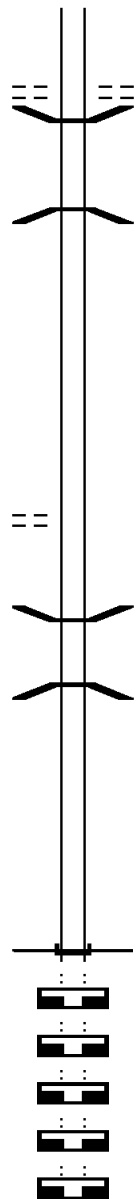
0080/0000  
 006999 FT

WICKWIRE RD  
 (T303)

003546 FT  
 0060/0000

000000 FT

000000 FT  
 000000 FT  
 000000 FT  
 000000 FT  
 000000 FT  
 000000 FT



007540 FT CARTER RD (TBK)  
 (T342)  
 0080/0000 LENGTH(AH 2503 BK 0541)  
 0070/0076 BMSEN 25/3011/0070/0000  
 006999 FT 2 0 25079 0 00 0174+47  
 CONNEAUT CK.  
 BMSBG 25/3011/0070/0000  
 0070/0000 LENGTH(AH 0541 BK 3453)

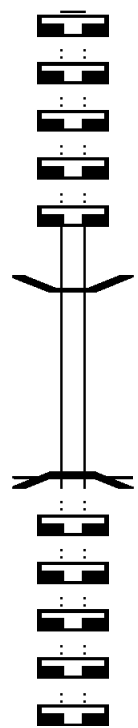
003546 FT 2 0 25079 0 00 0139+90  
 NC KNAPP RD  
 0060/0000 LENGTH(AH 3453 BK 3546)

0050/2087 BMSEN 25/3011/0050/2203  
 2 0 25079 0 00 0104+00  
 CONNEAUT CK.  
 0050/2019 BMSBG 25/3011/0050/2203

000000 FT 2 0 25079 0 00 0104+00  
 NC PENNSIDE RD  
 INTER-BK PENNSIDE RD  
 (T309)  
 MFC BEGIN = D  
 0050/0000 LENGTH(AH 3546 BK 0150)  
 000000 FT  
 7050/0000 LENGTH(AH 0150 BK 2005)  
 000000 FT  
 7040/0000 LENGTH(AH 2005 BK 3136)  
 000000 FT  
 7030/0000 LENGTH(AH 3136 BK 2628)  
 000000 FT  
 7020/0000 LENGTH(AH 2628 BK 2500)  
 000000 FT  
 7010/0000 LENGTH(AH 2500 BK 0000)

DIR: B TOTAL LEN: .007 MI. DIST: 01-2 SR: 3010  
 LEFT MUN: ELK CREEK T RIGHT MUN: ELK CREEK T

000035 FT		000035 FT	
000035 FT		7090/0000	LENGTH(AH 2083 BK 2485)
000035 FT		000035 FT	
000035 FT		7080/0000	LENGTH(AH 2485 BK 2485)
000035 FT		000035 FT	
000035 FT		7070/0000	LENGTH(AH 2485 BK 2475)
000035 FT		000035 FT	
000035 FT		7060/0000	LENGTH(AH 2475 BK 1674)
		000035 FT	
		7054/0000	LENGTH(AH 1674 BK 0035)
			BMSBN 25/3010/0050/0000
		* REF-AHD	PAGEVILLE RD
		0050/0035	(T314)
000000 FT		000000 FT	2 0 25102 0 00 0107+85
		NC PA	PAGEVILLE RD
		* REF-BK	PAGEVILLE RD
			(T314)
			W. BR. CUSS.
			BMSBG 25/3010/0050/0000
			MFC BEGIN = E
		5 0050/0000	LENGTH(AH 0035 BK 0968)
000000 FT		000000 FT	
000000 FT		7050/0000	LENGTH(AH 0968 BK 2641)
000000 FT		000000 FT	
000000 FT		7040/0000	LENGTH(AH 2641 BK 2814)
000000 FT		000000 FT	
000000 FT		7030/0000	LENGTH(AH 2814 BK 1931)
000000 FT		000000 FT	
000000 FT		7020/0000	LENGTH(AH 1931 BK 2498)
000000 FT		000000 FT	
		7010/0000	LENGTH(AH 2498 BK 0000)



DIR: B TOTAL LEN: 3.635 MI. DIST: 01-2 SR: 3009  
 LEFT MUN: SPRINGFIELD T RIGHT MUN: SPRINGFIELD T

HOLLIDAY RD  
 (T342)

019193 FT

019193 FT  
 INTER-AHD SPRINGFIELD RD  
 (SR0215 SEG 0190/2985)  
 WEST LAKE RD  
 (SR0005 SEG 0100/1890)

018554 FT

018554 FT 2 0 25007 1 00 0036+16  
 0090/0000 LENGTH(AH 0639 BK 2222)  
 0080/2188 (AAR 523925G)#TRKS 02

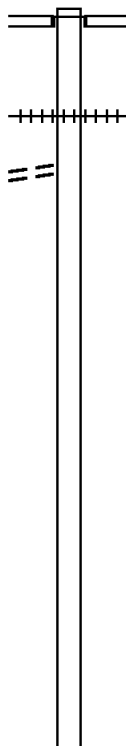
0080/2077

016332 FT

016332 FT 2 0 25006 0 00 0164+23  
 0080/0000 LENGTH(AH 2222 BK 2498)

013834 FT

013834 FT 2 0 25006 0 00 0139+25  
 0070/0000 LENGTH(AH 2498 BK 2708)



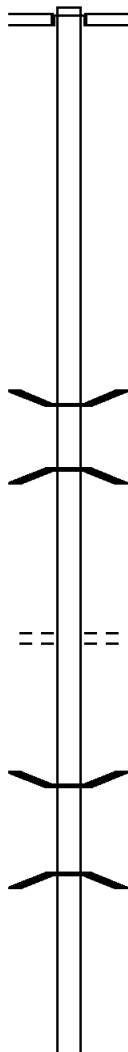
DIR: B TOTAL LEN: 3.635 MI. DIST: 01-2 SR: 3009  
 LEFT MUN: SPRINGFIELD T RIGHT MUN: SPRINGFIELD T

Stationing	Description	Length	Project	Segment	Start	End	Notes
011126 FT		0060/0000	2 0 25006 0 00	0112+17	0096+84	009610 FT	LENGTH(AH 2708 BK 1516)
009610 FT	EAGLEY RD (T328) OLD LAKE RD (T417)	0050/0000					NC OLD LAKE RD LENGTH(AH 1516 BK 2730)
006880 FT		0040/0000	2 0 25006 0 00	0069+54			LENGTH(AH 2730 BK 2349)
004531 FT		0030/0331	(AAR 523924A)	#TRKS 02			004531 FT 2 0 25006 0 00 0046+05 LENGTH(AH 2349 BK 2113)
002418 FT		0020/0000	2 0 25006 0 00	0024+18			LENGTH(AH 2113 BK 2418)
000000 FT	WEST LAKE RD (SR0005 SEG 0060/0399) NC EAGLEY RD MFC BEGIN = D TOWNSHIP 0885 RT ROAD CLOSED BACK	0010/0000	2 0 25006 0 00	0000+00			LENGTH(AH 2418 BK 0000)

DIR: B TOTAL LEN: 12.436 MI. DIST: 01-2 SR: 3008  
 LEFT MUN: WASHINGTON T RIGHT MUN: WASHINGTON T

065660 FT

065660 FT  
 INTER-AHD CRANE RD  
 (T407)  
 EDINBORO RD  
 (SR0699 SEG 0110/0000)



062419 FT

062419 FT 2 0 25011 0 00 0560+06  
 NC CRANE RD  
 0240/0000 LENGTH(AH 3241 BK 2983)

0230/1500 BMS EN 25/3008/0230/1426  
 0 0 00000 0 00 0000+00  
 CONNEAUTTEE  
 0230/1426 BMSBG 25/3008/0230/1426

059436 FT

059436 FT 2 0 25011 0 00 0530+28  
 LAY RD  
 (T460)  
 0230/0000 LENGTH(AH 2983 BK 2124)

057312 FT

0220/0043 BMS EN 25/3008/0220/0000  
 057312 FT 2 0 25011 0 00 0508+96  
 SHENANGO CK.  
 BMSBG 25/3008/0220/0000  
 0220/0000 LENGTH(AH 2124 BK 2177)

FRY RD

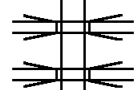
DIR: B TOTAL LEN: 12.436 MI. DIST: 01-2 SR: 3008  
 LEFT MUN: WASHINGTON T RIGHT MUN: WASHINGTON T

2 0 25011 0 00 0487+29 055135 FT  
 FRY RD  
 (T448) 0210/0000



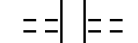
(SR3023 SEG 0040/3707)  
 MFC BEGIN = E  
 WASHINGTON  
 FRANKLIN T  
 055135 FT  
 0210/0000 LENGTH(AH 2177 BK 3027)

052108 FT



0200/0200 OP ID SR 0079 NB 25/0079/1670/1143  
 SR 0079 SB  
 0200/0025 OP ID 25/0079/1671/1115  
 052108 FT 2 0 25011 0 00 0457+44  
 0200/0000 LENGTH(AH 3027 BK 2453)

049655 FT



049655 FT 2 0 25011 0 00 0432+66  
 SILVERTHORN RD  
 (T438)  
 0190/0000 LENGTH(AH 2453 BK 2727)

046928 FT

046928 FT 2 0 25011 0 00 0405+38  
 0180/0000 LENGTH(AH 2727 BK 2932)

043996 FT

043996 FT 2 0 25011 0 00 0376+06  
 EUREKA RD



DIR: B TOTAL LEN: 12.436 MI. DIST: 01-2 SR: 3008  
LEFT MUN: FRANKLIN T RIGHT MUN: FRANKLIN T

Stationing	Length (FT)	SR	Segment	Length (AH)	Block (BK)	Notes
041412	041412	2 0 25011	0 00	0350+19	2808	(T434) LENGTH(AH 2932 BK 2584)
038604	038604	2 0 25011	0 00	0322+11	2808	SR 0098 SH (SRO098 SEG 0080/0000) MFC BEGIN = D LENGTH(AH 2808 BK 2658)
035946	035946	2 0 25011	0 00	0295+53	2744	LENGTH(AH 2658 BK 2744)
033202	033202	2 0 25011	0 00	0268+18	2805	MOHAWK RD (T418) LENGTH(AH 2744 BK 2805)

DIR: B TOTAL LEN: 12.436 MI. DIST: 01-2 SR: 3008  
 LEFT MUN: FRANKLIN T RIGHT MUN: FRANKLIN T

030397 FT

030397 FT 2 0 25011 0 00 0240+13  
 0120/0000 LENGTH(AH 2805 BK 2823)

027574 FT

027574 FT 2 0 25011 0 00 0212+00  
 IVAREA RD  
 (T400)  
 FRANKLIN  
 ELK CREEK T  
 0110/0000 LENGTH(AH 2823 BK 3181)

024393 FT

024393 FT 2 0 25011 0 00 0180+13  
 NC CRANE ST  
 0100/0000 LENGTH(AH 3181 BK 2513)

021880 FT

0090/0421 BMS EN 25/3008/0090/0402  
 2 0 25011 0 00 0159+03  
 L ELK CREEK  
 0090/0402 BMSBG 25/3008/0090/0402  
 021880 FT 2 0 25011 0 00 0155+00  
 NC CRANE RD  
 STATE RD  
 (T382)  
 0090/0000 LENGTH(AH 2513 BK 1465)

STATE RD  
 (SR3019 SEG 0010/0000) 0090/0000

020415 FT

020415 FT 2 0 25011 0 00 0140+35  
 0080/0000 LENGTH(AH 1465 BK 2398)

DIR: B TOTAL LEN: 12.436 MI. DIST: 01-2 SR: 3008  
 LEFT MUN: ELK CREEK T RIGHT MUN: ELK CREEK T

018017 FT

== ==

018017 FT 2 0 25011 0 00 0116+34  
 WEST RD

5 0070/0000 LENGTH(AH 2398 BK 3354)

014663 FT

5 0060/0000 LENGTH(AH 3354 BK 2289)

MILLER RD  
 (T380)

0050/1289

==

012374 FT

5 0050/0000 LENGTH(AH 2289 BK 2444)

009930 FT

- -

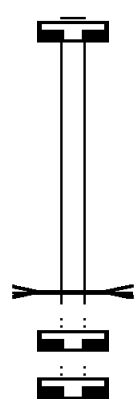
009930 FT 2 0 25011 0 00 0035+24  
 ELK CREEK

5 0040/0000 LENGTH(AH 2444 BK 3526)  
 CRANESVILLE B

DIR: B TOTAL LEN: 12.436 MI. DIST: 01-2 SR: 3008  
 LEFT MUN: CRANESVILLE B RIGHT MUN: CRANESVILLE B


Stationing	Segment	Length	Notes
006404 FT		006404 FT	2 0 25011 0 00 0000+00 MEADVILLE ST (SR0018 SEG 0120/0582)
			MFC BEGIN = E LENGTH(AH 3526 BK 2354) REED ST
	0030/0000	0024/1805	(BORO)
BATEMAN AV (BORO)	0024/1138		NC CRANE ST BROOKDALE AV (BORO)
			BOWMAN AV (BORO)
SUBWAY AV (BORO)	0024/0117	004050 FT	004050 FT 2 0 25126 0 00 0077+00 LINNDALE AV (BORO)
			LENGTH(AH 2354 BK 3600) TEMPLE CREEK STRUCTURE LENGTH 30 FT BMSID 25/3008/0020/3266
	0024/0000	0020/3266	
CROSBY CR (BORO)	0020/2542		CRANESVILLE CONNEAUT T SHERMAN RD (T343) JESSIE CT (PRDR)
			0020/1600
			0020/1568
			0020/1196
WALNUT ST (T334)	0020/0798		
WASHINGTON ST (T332)	0020/0440		
2 0 25126 0 00 0041+00	000450 FT		000450 FT
PEARL ST (T999)	0020/0000	000000 FT	0020/0000 LENGTH(AH 3600 BK 0450) 000000 FT 2 0 25131 0 00 0000+00 NC JOHN WILLIAMS AV STATE ST (SR0018 SEG 0090/0574) MFC BEGIN = D
			0010/0000 LENGTH(AH 0450 BK 0000)

000008 FT  
 000000 FT  
 000000 FT  
 000000 FT

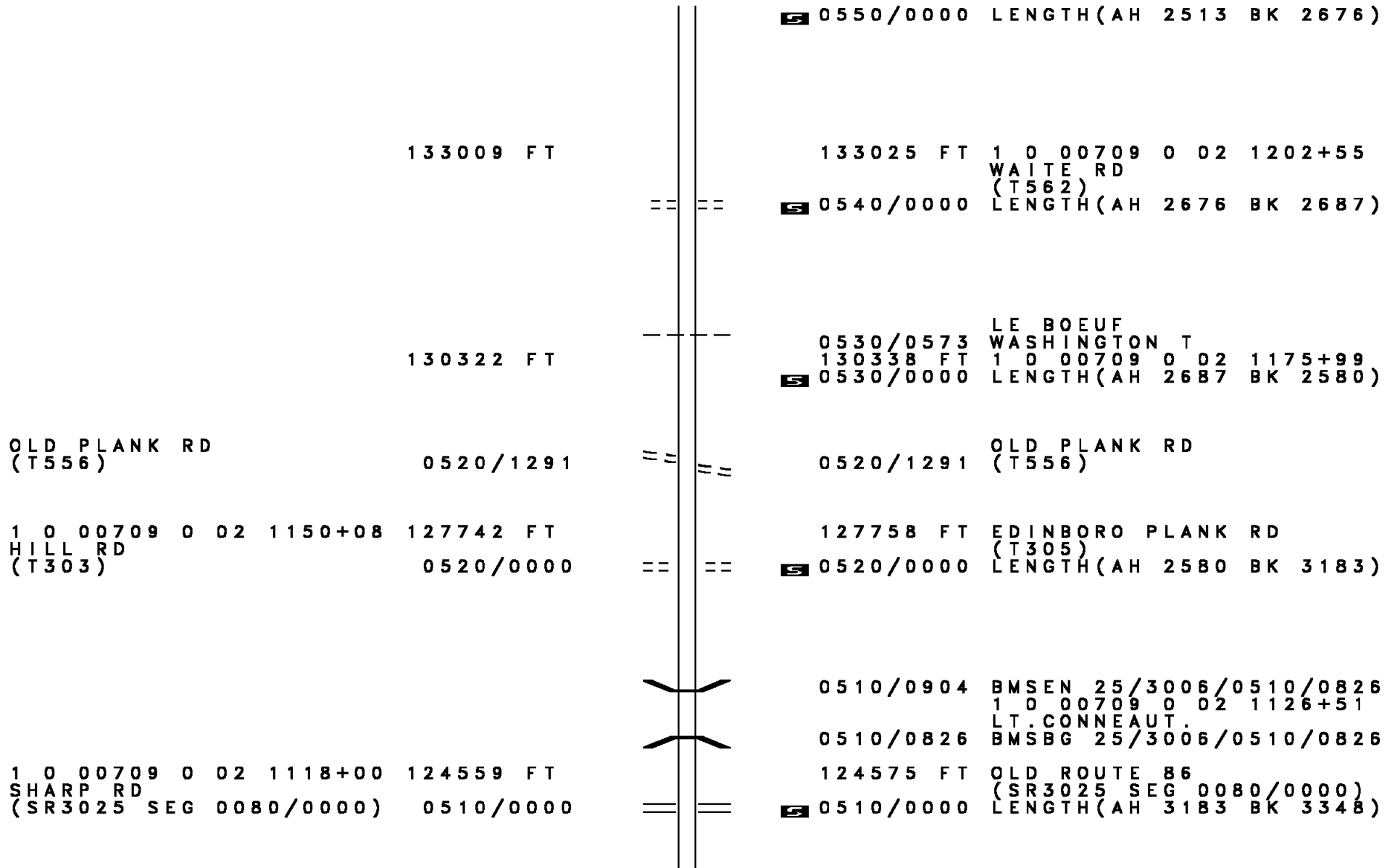


000008 FT  
 \* 7024/0000 LENGTH(AH 1116 BK 0008)  
 REF-AHD NYE RD  
 0022/0008 (T323)  
 000000 FT 2 0 25006 1 00 0030+79  
 NC NYE RD  
 RACCOON CK.  
 STRUCTURE LENGTH 8 FT  
 BMSID 25/3007/0022/0000  
 \* REF-BK NYE RD  
 (T323)  
 MFC BEGIN = D  
 0022/0000 LENGTH(AH 0008 BK 0288)  
 000000 FT  
 7020/0000 LENGTH(AH 0288 BK 2807)  
 000000 FT  
 7010/0000 LENGTH(AH 2807 BK 0000)

EXTRACT DATE: 12/21/2020 ROADWAY MANAGEMENT SYSTEM PAGE NUMBER: 387  
 PRINT DATE: 12/22/2020 SLD COUNTY/SR - ANNUAL PRINT COUNTY: ERIE  
 DIR: E TOTAL LEN: 26.562 MI. DIST: 01-2 SR: 3006  
 LEFT MUN: LE BOEUF T RIGHT MUN: LE BOEUF T

	140231 FT		140247 FT	
			INTER-AHD	GRAND ARMY OF THE REP H
PERRY HW				(SR0006 SEG 0060/0000)
(SR0019 SEG 0010/0000)	0560/2033		0560/2033	GRAND ARMY OF THE REP H
				(SR0006 SEG 0060/0000)
	138198 FT		138214 FT	1 0 00709 0 02 1254+49
			5 0560/0000	LENGTH(AH 2033 BK 2513)
	135685 FT		135701 FT	1 0 00709 0 02 1229+36

DIR: E TOTAL LEN: 26.562 MI. DIST: 01-2 SR: 3006  
 LEFT MUN: LE BOEUF T RIGHT MUN: LE BOEUF T



DIR: E TOTAL LEN: 26.562 MI. DIST: 01-2 SR: 3006  
 LEFT MUN: WASHINGTON T RIGHT MUN: WASHINGTON T

121211 FT

121227 FT 1 0 00709 0 02 1084+23  
 0500/0000 LENGTH(AH 3348 BK 2987)

118224 FT

== 0490/0657 DUKE DR  
 (PRDR)  
 118240 FT 1 0 00709 0 02 1054+12  
 0490/0000 LENGTH(AH 2987 BK 2471)

115753 FT

115769 FT 1 0 00709 0 02 1029+41  
 0480/0000 LENGTH(AH 2471 BK 2642)

DRAKETOWN RD  
 (T522)  
 HAMILTON RD  
 (T520)

0470/0387  
 113111 FT

== 113127 FT 1 0 00709 0 02 1003+84  
 KLINE RD  
 (T540)  
 0470/0000 LENGTH(AH 2642 BK 2421)

PARKWAY DR  
 (T516)

0460/0785 ==

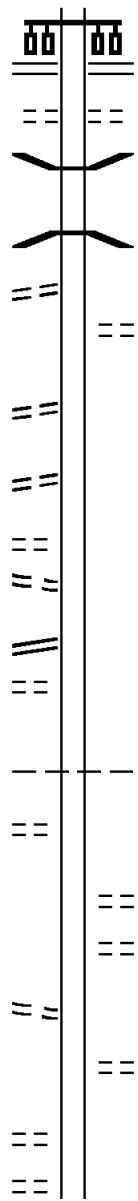


DIR: E TOTAL LEN: 26.562 MI. DIST: 01-2 SR: 3006  
 LEFT MUN: WASHINGTON T RIGHT MUN: WASHINGTON T

Stationing	Right of Way	Property/Structure	Notes
110690 FT	110706 FT		
	0460/0000	LENGTH(AH 2421 BK 2559)	
	0450/0672	FOX HOLLOW DR (T511)	
	108147 FT		
108131 FT	0450/0000	LENGTH(AH 2559 BK 2165)	
	0440/1337	NC PLUM ST WASHINGTON EDINBORO B	
	0440/0715	PERRY LN (BORO)	
105966 FT	105982 FT	1 0 00709 0 01 0931+94	
	0440/0000	SCOTLAND RD (BORO) LENGTH(AH 2165 BK 2398)	
	0430/2066		
	0430/1721	DARROWS CK. STRUCTURE LENGTH 16 FT BMSID 25/3006/0430/1747	
103568 FT	103584 FT	1 0 00709 0 01 0908+62	
	0430/0000	LENGTH(AH 2398 BK 1492) ONTARIO ST (BORO)	
	0420/1025	NC WATERFORD ST WATERFORD ST (BORO)	
	0420/0501	SCHOOL ST (BORO)	
	0420/0283	RASPBERRY LN (BORO)	
102076 FT	102092 FT	1 0 00709 0 01 0893+54	
		ERIE ST	

DIR: E TOTAL LEN: 26.562 MI.  
 LEFT MUN: EDINBORO B

DIST: 01-2 SR: 3006  
 RIGHT MUN: EDINBORO B



BILLINGS DR  
 (BORO) 0410/1100

LAKESIDE DR  
 (BORO) 0410/0273  
 1 0 00709 0 01 0869+20 099643 FT

WASHINGTON ST  
 (BORO) 0410/0000

JEFFERSON ST  
 (BORO) 0400/0730

WILLOW ST  
 (BORO) 0400/0326

ANGLING RD  
 (SR3023 SEG 0010/0000) 0400/0117

MONROE ST  
 (BORO) 0400/0082  
 098232 FT

FOR SR 3006 AND 3023  
 (CONN) 0390/1334

1 0 00709 0 01 0840+63 096793 FT  
 EDINBORO AREA ELEM SCHO  
 (PRDR) 0390/0000

CARDINAL LN  
 (TWP ) 0380/1074

YMCA DR  
 (TWP ) 0380/0654

(SR0699 SEG 0060/0000)

0420/0000 LENGTH(AH 1492 BK 2433)  
 MILL ST

0410/2143 (BORO)

0410/1506 BMS EN 25/3006/0410/1442  
 1 0 00709 0 01 0869+20

0410/1418 CONNAUTTEE  
 BMSBG 25/3006/0410/1442

0410/0895 MAPLE DR  
 (BORO)

099659 FT

0410/0000 LENGTH(AH 2433 BK 1411)

098248 FT 1 0 00709 0 01 0854+75  
 0400/0000 LENGTH(AH 1411 BK 1439)  
 EDINBORO

0390/1381 WASHINGTON T

0390/0460 CEDAR DR  
 (T464)

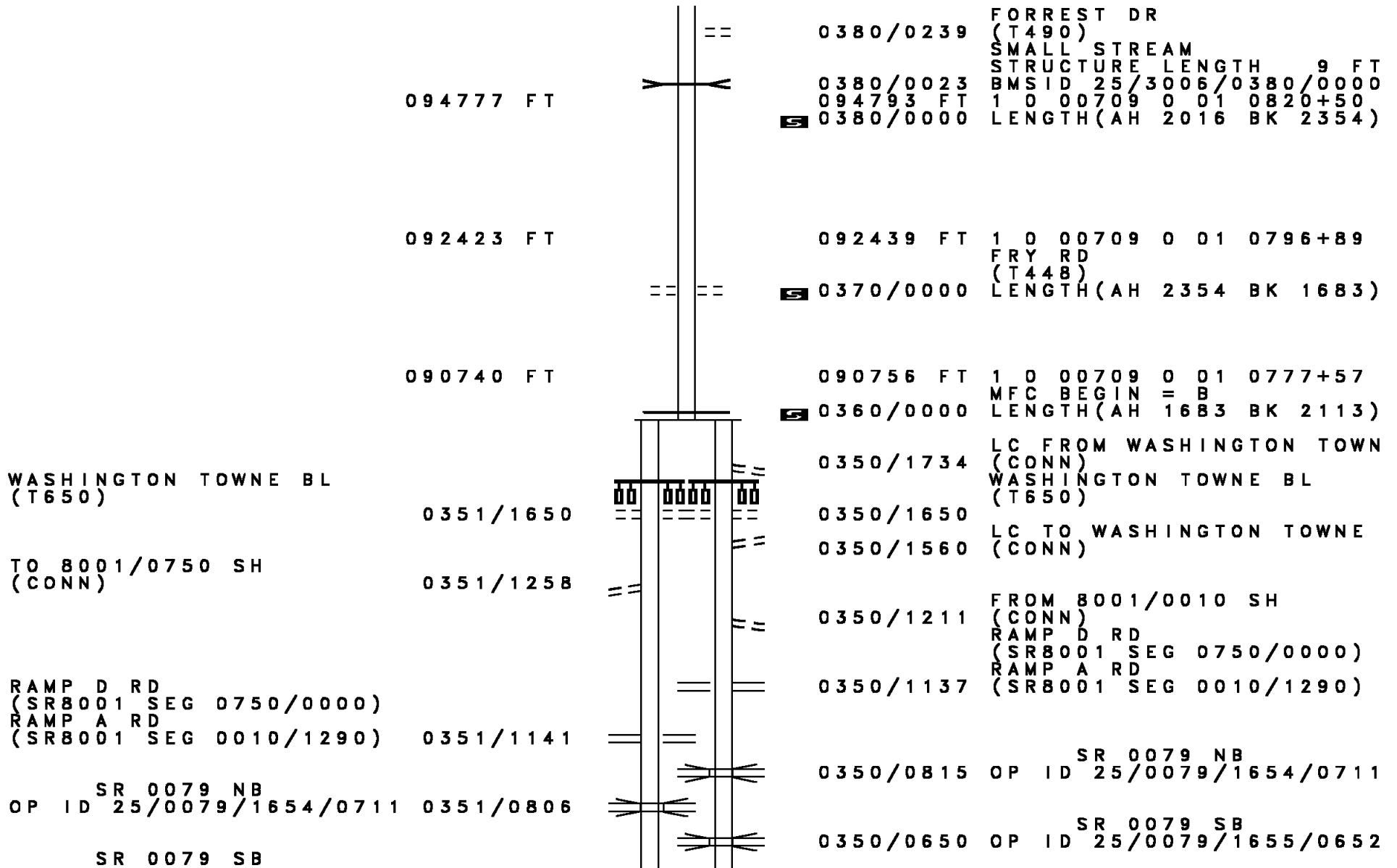
0390/0058 BLUE SPRUCE DR  
 (T462)

096809 FT

0390/0000 LENGTH(AH 1439 BK 2016)  
 NC PLUM ST  
 CULBERTSON DR

0380/1711 (T458)

DIR: E TOTAL LEN: 26.562 MI. DIST: 01-2 SR: 3006  
 LEFT MUN: WASHINGTON T RIGHT MUN: WASHINGTON T



DIR: E TOTAL LEN: 26.562 MI. DIST: 01-2 SR: 3006  
 LEFT MUN: WASHINGTON T RIGHT MUN: WASHINGTON T

Segment ID	Description	Start Station	End Station	Length (FT)	Notes
OP ID 25/0079/1655/0652 RAMP C RD (SR8001 SEG 0500/1339)		0351/0643			
RAMP B RD (SR8001 SEG 0250/0000)		0351/0342			
FROM 8001/0500 SH (CONN)		0351/0246			
1 0 00709 0 01 0754+63	MFC BEGIN = B	088636 FT			
LENGTH(AH 2104 BK 1760)		0351/0000			
				086876 FT	
				086883 FT	
					1 0 00709 0 01 0741+38 SILVERTHORN RD (T438)
				0340/0000	LENGTH(AH 1760 BK 3147)
PENNDOT STOCKPILE YD #6 (GOVT)		0330/1791			
				083729 FT	
				083736 FT	
				0330/0000	LENGTH(AH 3147 BK 2549)
					TWILIGHT DR (PRDR)
				0320/0847	
				081180 FT	
				081187 FT	
					1 0 00709 0 01 0684+55 EUREKA RD (T434) WASHINGTON ELK CREEK T
				0320/0000	LENGTH(AH 2549 BK 2849)

DIR: E TOTAL LEN: 26.562 MI. DIST: 01-2 SR: 3006  
 LEFT MUN: ELK CREEK T RIGHT MUN: ELK CREEK T

078331 FT

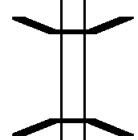
078338 FT 1 0 00709 0 01 0656+06  
 S 0310/0000 LENGTH(AH 2849 BK 2502)

075829 FT



075836 FT 1 0 00709 0 01 0631+18  
 SR 0098 SH  
 (SRO098 SEG 0050/0000)  
 S 0300/0000 LENGTH(AH 2502 BK 2194)

073635 FT



0290/0036 BMS EN 25/3006/0290/0000  
 073642 FT 1 0 00709 0 01 0609+63  
 CUSSEWAGO CK  
 BMSBG 25/3006/0290/0000  
 S 0290/0000 LENGTH(AH 2194 BK 2455)

071180 FT

071187 FT 1 0 00709 0 01 0584+50  
 S 0280/0000 LENGTH(AH 2455 BK 2462)

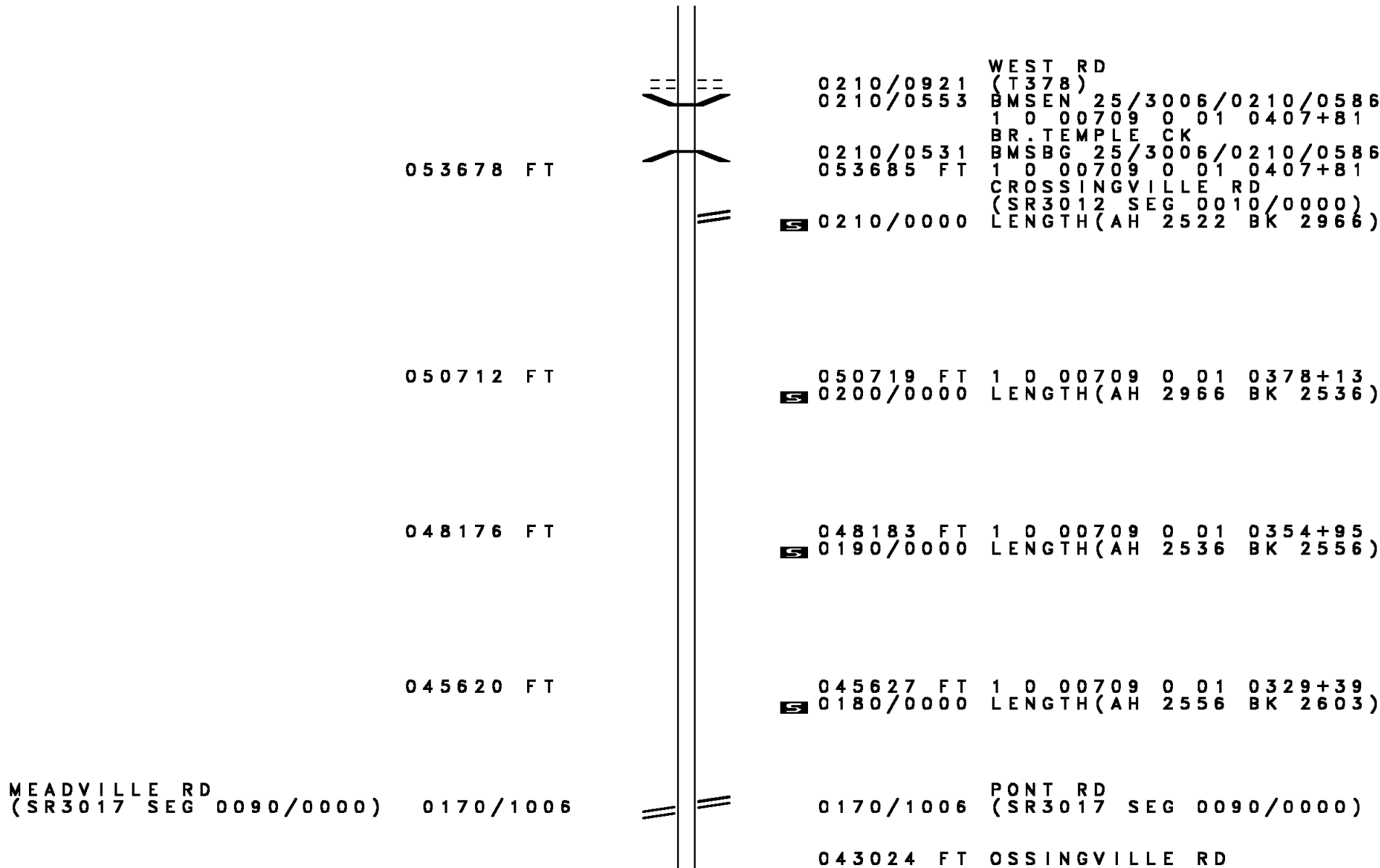
068718 FT

068725 FT 1 0 00709 0 01 0560+14  
 TRIB. CUSSEWAGO CK  
 STRUCTURE LENGTH 12 FT

DIR: E TOTAL LEN: 26.562 MI. DIST: 01-2 SR: 3006  
 LEFT MUN: ELK CREEK T RIGHT MUN: ELK CREEK T

Stationing (Left)	Stationing (Right)	Length (ft)	Notes
	0270/0000	0270	BMSID 25/3006/0270/0000 LENGTH(AH 2462 BK 1980)
066738 FT	066745 FT	066745 - 066738 = 7	1 0 00709 0 01 0540+20 0260/0000 LENGTH(AH 1980 BK 2396)
064342 FT	0250/0384	064342 - 0250 = 61834	IVAREA RD (T400) 1 0 00709 0 01 0516+59 064349 FT 0250/0000 LENGTH(AH 2396 BK 2623)
061719 FT	061726 FT	061726 - 061719 = 7	1 0 00709 0 01 0489+97 0240/0000 LENGTH(AH 2623 BK 2739)
058980 FT	058987 FT	058987 - 058980 = 7	1 0 00709 0 01 0462+89 STATE RD (T382) 0230/0000 LENGTH(AH 2739 BK 2780)
056200 FT	056207 FT	056207 - 056200 = 7	1 0 00709 0 01 0434+84 0220/0000 LENGTH(AH 2780 BK 2522)

DIR: E TOTAL LEN: 26.562 MI. DIST: 01-2 SR: 3006  
 LEFT MUN: ELK CREEK T RIGHT MUN: ELK CREEK T



053678 FT

050712 FT

048176 FT

045620 FT

MEADVILLE RD  
 (SR3017 SEG 0090/0000) 0170/1006

WEST RD  
 (T378)  
 0210/0921 BMSSEN 25/3006/0210/0586  
 0210/0553 1 0 00709 0 01 0407+81  
 BR. TEMPLE CK  
 0210/0531 BMSBG 25/3006/0210/0586  
 053685 FT 1 0 00709 0 01 0407+81  
 CROSSINGVILLE RD  
 (SR3012 SEG 0010/0000)  
 0210/0000 LENGTH(AH 2522 BK 2966)

050719 FT 1 0 00709 0 01 0378+13  
 0200/0000 LENGTH(AH 2966 BK 2536)

048183 FT 1 0 00709 0 01 0354+95  
 0190/0000 LENGTH(AH 2536 BK 2556)

045627 FT 1 0 00709 0 01 0329+39  
 0180/0000 LENGTH(AH 2556 BK 2603)

0170/1006 PONT RD  
 (SR3017 SEG 0090/0000)

043024 FT OSSINGVILLE RD

EXTRACT DATE: 12/21/2020  
PRINT DATE: 12/22/2020

ROADWAY MANAGEMENT SYSTEM  
SLD COUNTY/SR - ANNUAL PRINT

PAGE NUMBER: 377  
COUNTY: ERIE

DIR: E TOTAL LEN: 26.562 MI.  
LEFT MUN: ELK CREEK T

DIST: 01-2 SR: 3006  
RIGHT MUN: ELK CREEK T

1 0 00709 0 01 0302+11 043017 FT  
GRANDVIEW ST  
(SR0018 SEG 0100/0000) 0170/0000  
043017 FT

MAIN ST  
(SR3013 SEG 0010/0000) 0160/2251

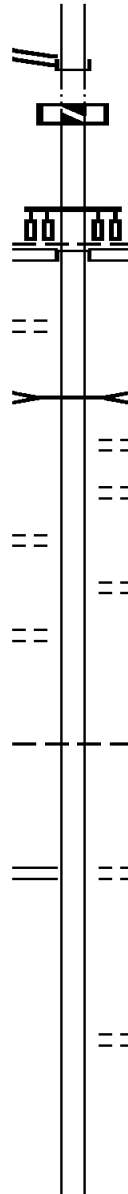
ACADEMY ST  
(BORO) 0160/1646

ELM ST  
(BORO) 0160/0871

BEST AV  
(BORO) 0160/0087  
040766 FT

CHERRY HILL RD  
(SR3002 SEG 0190/1596) 0150/1475

037911 FT



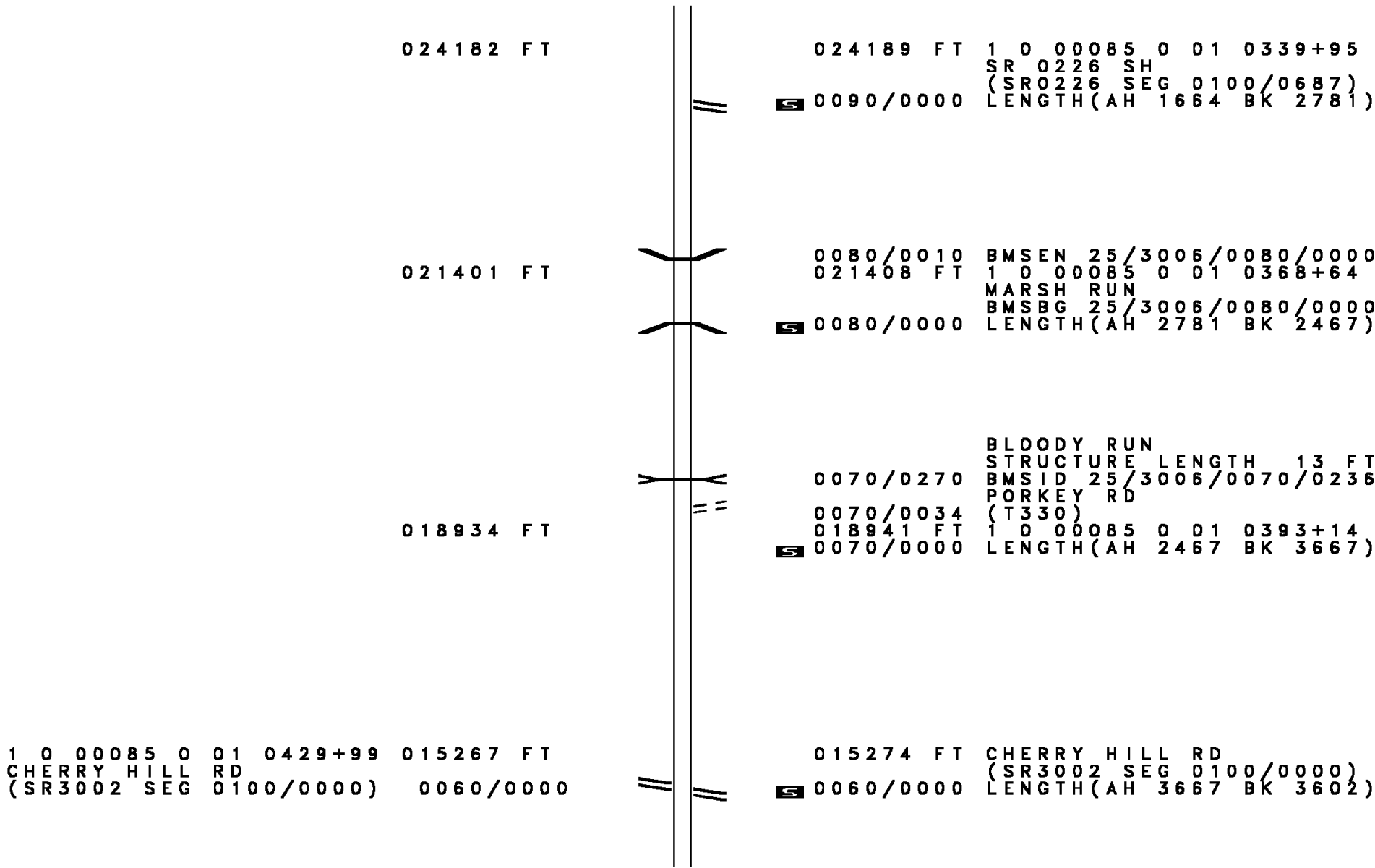
INTER-BK STATE ST  
(SR0018 SEG 0100/0000)  
0170/0000 LTH AH 002603 BK 000100  
043024 FT  
7162/0000 LTH AH 000100 BK 002251  
INTER-AHD STATE ST  
(SR0018 SEG 0070/0000)  
MAIN ST  
(SR0018 SEG 0070/0000)  
0160/2251 ALBION B  
  
CONNEAUT BR.  
STRUCTURE LENGTH 17 FT  
0160/1527 BMSID 25/3006/0160/1552  
CHERRY ST  
0160/1362 (BORO)  
WEST AV  
0160/0941 (BORO)  
  
NORTON RD  
0160/0407 (BORO)  
  
040773 FT 1 0 00085 0 01 0175+39  
NC STATE ST  
ALBION  
0160/0000 CONNEAUT T  
LENGTH(AH 2251 BK 2855)  
  
KEEPVILLE RD  
0150/1475 (T352)  
  
037918 FT 1 0 00085 0 01 0203+19  
WANETTA RD  
(T354)  
0150/0000 LENGTH(AH 2855 BK 2734)



DIR: E TOTAL LEN: 26.562 MI. DIST: 01-2 SR: 3006  
 LEFT MUN: CONNEAUT T RIGHT MUN: CONNEAUT T

Stationing	Structure / Feature	Stationing	Description
035177 FT		035184 FT	1 0 00085 0 01 0231+15
		0140/0000	LENGTH(AH 2734 BK 1808)
033369 FT		0130/0193	BMS EN 25/3006/0130/0000
		033376 FT	1 0 00085 0 01 0247+03
			CONNEAUT CK.
		0130/0000	BMSBG 25/3006/0130/0000
			LENGTH(AH 1808 BK 1979)
HILLTOP RD (T361)		0120/1272	
		0120/0758	CONNEAUT BR. STRUCTURE LENGTH 9 FT
			BMSID 25/3006/0120/0779
1 0 00085 0 01 0268+87		031390 FT	
KIDDERS CORNERS RD		031397 FT	KNAPP RD
(SR0215 SEG 0010/0000)		0120/0000	(SR3011 SEG 0110/1300)
			LENGTH(AH 1979 BK 2755)
028635 FT		0110/0016	BMS EN 25/3006/0110/0000
		028642 FT	1 0 00085 0 01 0296+20
			MARSH RUN
		0110/0000	BMSBG 25/3006/0110/0000
			LENGTH(AH 2755 BK 2789)
025846 FT		025853 FT	1 0 00085 0 01 0324+26
			BARNEY RD
		0100/0000	(SR3003 SEG 0070/0000)
			LENGTH(AH 2789 BK 1664)

DIR: E TOTAL LEN: 26.562 MI. DIST: 01-2 SR: 3006  
 LEFT MUN: CONNEAUT T RIGHT MUN: CONNEAUT T



024182 FT

024189 FT 1 0 00085 0 01 0339+95  
 SR 0226 SH  
 (SR0226 SEG 0100/0687)  
 S 0090/0000 LENGTH(AH 1664 BK 2781)

021401 FT

0080/0010 BMS EN 25/3006/0080/0000  
 021408 FT 1 0 00085 0 01 0368+64  
 MARSH RUN  
 S 0080/0000 BMSBG 25/3006/0080/0000  
 LENGTH(AH 2781 BK 2467)

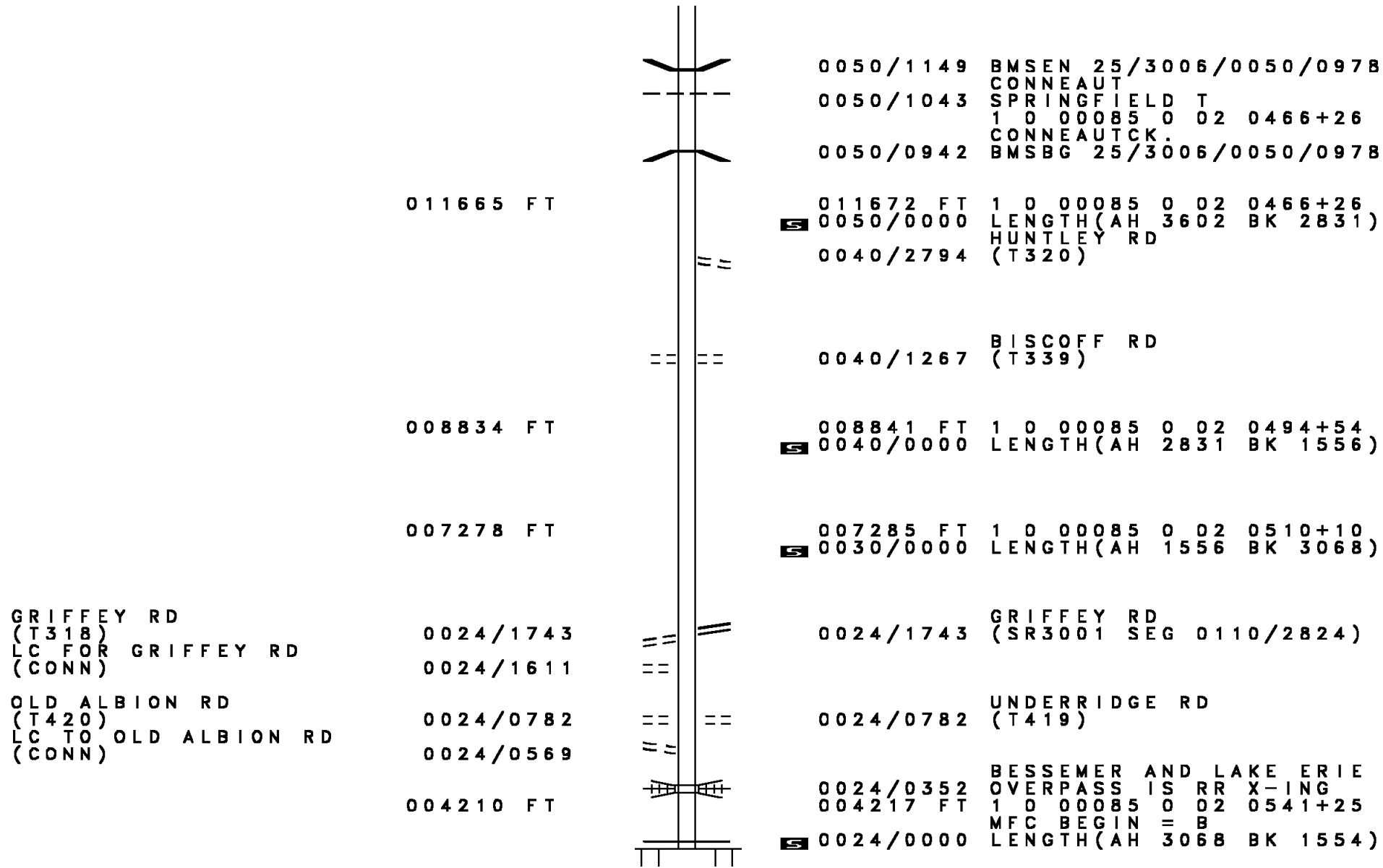
018934 FT

0070/0270 BLOODY RUN  
 STRUCTURE LENGTH 13 FT  
 BMSID 25/3006/0070/0236  
 PORKEY RD  
 0070/0034 (T330)  
 018941 FT 1 0 00085 0 01 0393+14  
 S 0070/0000 LENGTH(AH 2467 BK 3667)

1 0 00085 0 01 0429+99 015267 FT  
 CHERRY HILL RD  
 (SR3002 SEG 0100/0000) 0060/0000

015274 FT CHERRY HILL RD  
 (SR3002 SEG 0100/0000)  
 S 0060/0000 LENGTH(AH 3667 BK 3602)

DIR: E TOTAL LEN: 26.562 MI. DIST: 01-2 SR: 3006  
 LEFT MUN: CONNEAUT T RIGHT MUN: CONNEAUT T



DIR: E TOTAL LEN: 26.562 MI. DIST: 01-2 SR: 3006  
 LEFT MUN: SPRINGFIELD T RIGHT MUN: SPRINGFIELD T

Segment Description	Segment ID	Start Station	End Station	Notes
LC TO SANFORD RD (CONN) (APRA) KEYSTONE TRAVEL SANFORD RD (T447)	0021/1363			
	0021/1081			POI
	0021/0574			
TO 8004/0750 SH (CONN) RAMP D RD (SR8004 SEG 0750/0000) RAMP B RD (SR8004 SEG 0010/0764) BMS EN 25/3006/0020/0000	0021/0372 0021/0155			
1 0 00085 0 02 0556+79 SR 0090 EB BMSBG 25/3006/0020/0000 LENGTH(AH 1529 BK 2681) MFC BEGIN = B RAMP C RD (SR8004 SEG 0500/0769) RAMP A RD (SR8004 SEG 0250/0000)	0021/0000 0011/2648 0011/2448			
	0011/2448			
	0010/2435			
	0010/2290			
	0010/0180			
TO 0020/0070 SH (CONN) 1 0 00085 0 02 0582+81 NC SR 3006 SH RIDGE RD (SR0020 SEG 0070/0000) MFC BEGIN = C LENGTH(AH 2681 BK 0000)	0011/0148 000000 FT 0011/0000			
	000000 FT			
	0010/0000			
	0020/1087			SANFORD RD (T447) (APRA) KEYSTONE TRAVEL SANFORD RD (T447)
	0020/1072			
	0020/0372			RAMP D RD (SR8004 SEG 0750/0000) RAMP B RD (SR8004 SEG 0010/0764)
	0020/0155			BMS EN 25/3006/0020/0000 1 0 00085 0 02 0556+79 SR 0090 EB BMSBG 25/3006/0020/0000 MFC BEGIN = B
	002663 FT			LENGTH(AH 1554 BK 2663)
	0020/0000			
	0010/2435			RAMP C RD (SR8004 SEG 0500/0769) RAMP A RD (SR8004 SEG 0250/0000)
	0010/2290			TO 8004/0250 SH (CONN)
	0010/0180			WYE B RD (SR9101 SEG 0020/0221) WYE A RD (SR9101 SEG 0020/0221)
	000000 FT			1 0 00085 0 02 0582+81 NC SR 3006 SH RIDGE RD (SR0020 SEG 0070/0000)
	0010/0000			MFC BEGIN = C LENGTH(AH 2663 BK 0000)

EXTRACT DATE: 12/21/2020 ROADWAY MANAGEMENT SYSTEM PAGE NUMBER: 372  
PRINT DATE: 12/22/2020 SLD COUNTY/SR - ANNUAL PRINT COUNTY: ERIE  
DIR: B TOTAL LEN: .000 MI. DIST: 01-2 SR: 3005  
LEFT MUN: CONNEAUT T RIGHT MUN: CONNEAUT T

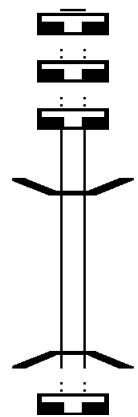
000000 FT  
000000 FT



000000 FT  
7020/0000 LENGTH(AH 2329 BK 3640)  
000000 FT  
7010/0000 LENGTH(AH 3640 BK 0000)

EXTRACT DATE: 12/21/2020 ROADWAY MANAGEMENT SYSTEM PAGE NUMBER: 371  
 PRINT DATE: 12/22/2020 SLD COUNTY/SR - ANNUAL PRINT COUNTY: ERIE  
 DIR: B TOTAL LEN: .019 MI. DIST: 01-2 SR: 3004  
 LEFT MUN: CONNEAUT T RIGHT MUN: CONNEAUT T

000098 FT  
 000098 FT  
 000098 FT  
  
 000000 FT  
  
  
  
 000000 FT



000098 FT  
 7040/0000 LENGTH(AH 3211 BK 3545)  
 000098 FT  
 7030/0000 LENGTH(AH 3545 BK 1778)  
 000098 FT  
 7022/0000 LENGTH(AH 1778 BK 0098)  
 BMSBN 25/3004/0020/0000  
 \* REF-AHD CARTER RD  
 0020/0098 (T342)  
 000000 FT 2 0 25081 0 00 0020+56  
 NC CA  
 \* REF-BK CARTER RD  
 (T342)  
 CONNEAUT CK.  
 BMSBG 25/3004/0020/0000  
 5 0020/0000 LENGTH(AH 0098 BK 2052)  
 000000 FT  
 7010/0000 LENGTH(AH 2052 BK 0000)

DIR: B TOTAL LEN: 4.254 MI. DIST: 01-2 SR: 3003  
 LEFT MUN: CONNEAUT T RIGHT MUN: CONNEAUT T

022461 FT

022461 FT  
 INTER-AHD MC KEE RD  
 (T338)  
 CHERRY HILL RD  
 (SR3002 SEG 0120/0000)

020851 FT

020851 FT 2 0 25088 0 00 0208+47  
 0090/0000 LENGTH(AH 1610 BK 2242)

018609 FT

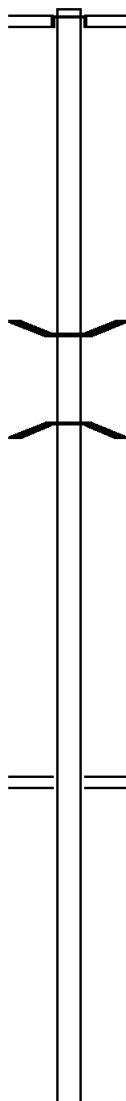
0080/0014 BMS EN 25/3003/0080/0000  
 018609 FT 2 0 25088 0 00 0186+04  
 MARSH RUN  
 BMSBG 25/3003/0080/0000  
 0080/0000 LENGTH(AH 2242 BK 3604)

015005 FT

015005 FT 2 0 25088 0 00 0150+14  
 RT 6N RD  
 (SR3006 SEG 0100/0000)  
 0070/0000 LENGTH(AH 3604 BK 3034)

011971 FT

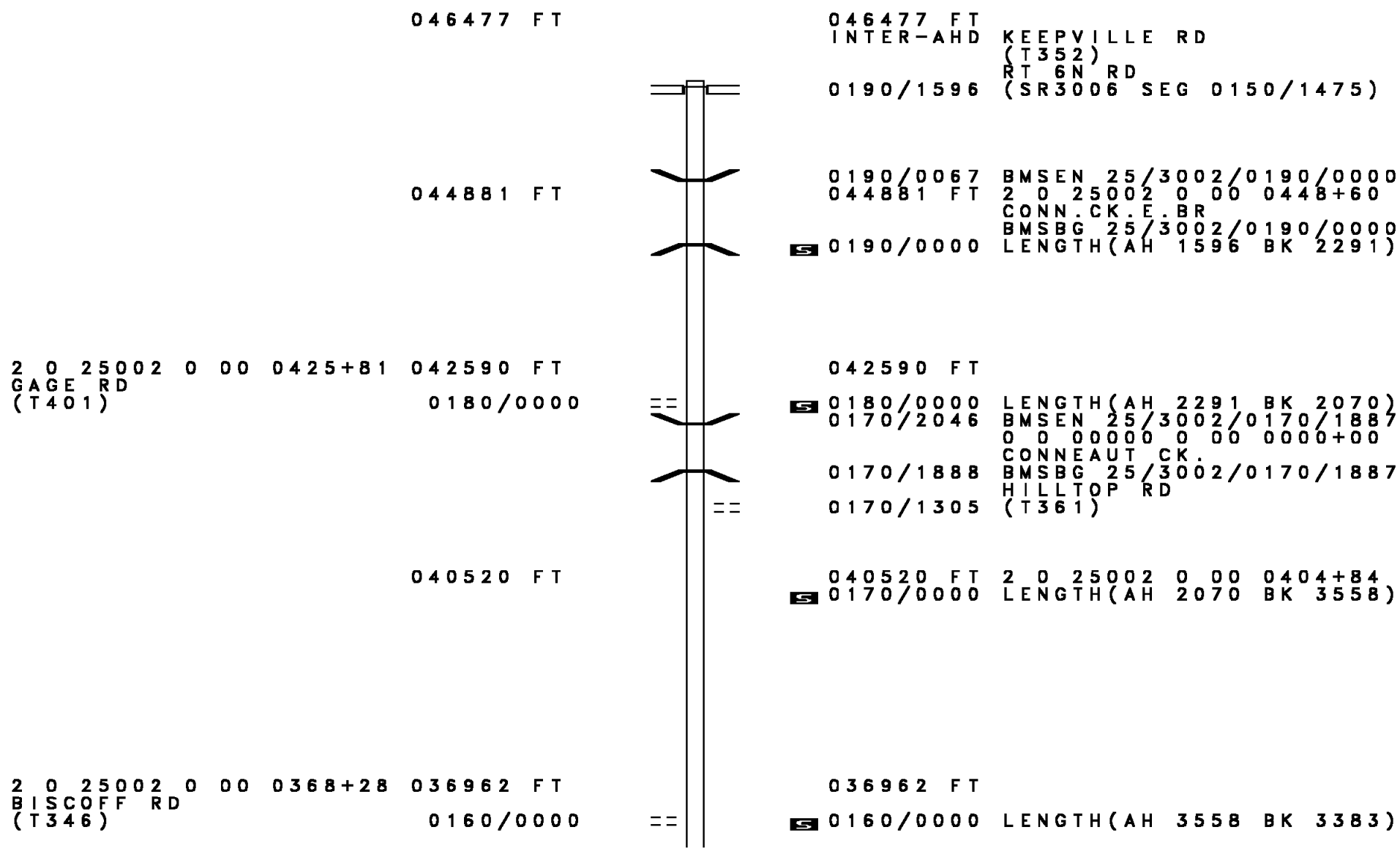
011971 FT 2 0 25088 0 00 0119+77  
 0060/0000 LENGTH(AH 3034 BK 2587)



DIR: B TOTAL LEN: 4.254 MI. DIST: 01-2 SR: 3003  
 LEFT MUN: CONNEAUT T RIGHT MUN: CONNEAUT T

2 0 25088 0 00 0093+90 009384 FT TRACY RD (T341)	==  ==	009384 FT 0050/0000  007491 FT  004073 FT  002013 FT  000000 FT	009384 FT 0050/0000 LENGTH(AH 2587 BK 1893) CARTER RD (T342)  0040/1487  007491 FT 2 0 25088 0 00 0074+97 0040/0000 LENGTH(AH 1893 BK 3418) 0030/3100 BMS EN 25/3003/0030/3026 2 0 25088 0 00 0071+05 W.BR.CONNE. 0030/3026 BMSBG 25/3003/0030/3026  004073 FT 2 0 25088 0 00 0040+78 WICKWIRE RD (T303) 0030/0000 LENGTH(AH 3418 BK 2060)  002013 FT 2 0 25088 0 00 0019+96 0020/0000 LENGTH(AH 2060 BK 2013)  000000 FT 2 0 25088 0 00 0000+00 NC BARNEY RD * REF-BK PALMER RD (T300) MFC BEGIN = E 0010/0000 LENGTH(AH 2013 BK 0000)
--	--------------	--	--





DIR: B TOTAL LEN: 8.802 MI. DIST: 01-2 SR: 3002  
 LEFT MUN: CONNEAUT T RIGHT MUN: CONNEAUT T

033579 FT

033579 FT 2 0 25002 0 00 0335+51

KNAPP RD  
 (SR0215 SEG 0040/0000)

0150/0000 LENGTH(AH 3383 BK 2572)

031007 FT

031007 FT 2 0 25002 0 00 0309+87

0140/0000 LENGTH(AH 2572 BK 3066)

WOOD RD  
 (T399)

0130/0014  
 027941 FT

027941 FT 2 0 25002 0 00 0279+21

0130/0000 LENGTH(AH 3066 BK 1719)

2 0 25002 0 00 0262+02  
 MC KEE RD  
 (T338)

026222 FT  
 0120/0000

026222 FT BARNEY RD  
 (SR3003 SEG 0090/1610)

0120/0000 LENGTH(AH 1719 BK 2275)

023947 FT

023947 FT 2 0 25002 0 00 0239+47

DIR: B TOTAL LEN: 8.802 MI. DIST: 01-2 SR: 3002  
LEFT MUN: CONNEAUT T RIGHT MUN: CONNEAUT T

		0110/0000	LENGTH(AH 2275 BK 3043)
020904 FT		020904 FT	2 0 25002 0 00 0208+97 RT 6N RD (SR3006 SEG 0060/0000)
		0100/0000	LENGTH(AH 3043 BK 1312)
019592 FT		019592 FT	2 0 25002 0 00 0195+85
		0090/0000	LENGTH(AH 1312 BK 2598)
016994 FT		016994 FT	2 0 25002 0 00 0169+87
		0080/0000	LENGTH(AH 2598 BK 2966)
014028 FT		014028 FT	2 0 25002 0 00 0140+21 GRIFFEY RD (SR3001 SEG 0080/0000)
		0070/0000	LENGTH(AH 2966 BK 1526)
012502 FT		012502 FT	2 0 25002 0 00 0125+02
		0060/0000	LENGTH(AH 1526 BK 2691)

DIR: B TOTAL LEN: 8.802 MI. DIST: 01-2 SR: 3002  
 LEFT MUN: CONNEAUT T RIGHT MUN: CONNEAUT T

009811 FT

==

009811 FT 2 0 25002 0 00 0098+11  
 AKERLY RD  
 (T312)

5 0050/0000 LENGTH(AH 2691 BK 2282)

007529 FT

007529 FT 2 0 25002 0 00 0075+37  
 5 0040/0000 LENGTH(AH 2282 BK 2611)

004918 FT

==

004918 FT 2 0 25002 0 00 0049+26  
 GRIFFIN RD  
 (T304)

5 0030/0000 LENGTH(AH 2611 BK 2403)

002515 FT

002515 FT 2 0 25002 0 00 0025+15  
 5 0020/0000 LENGTH(AH 2403 BK 2515)

000000 FT

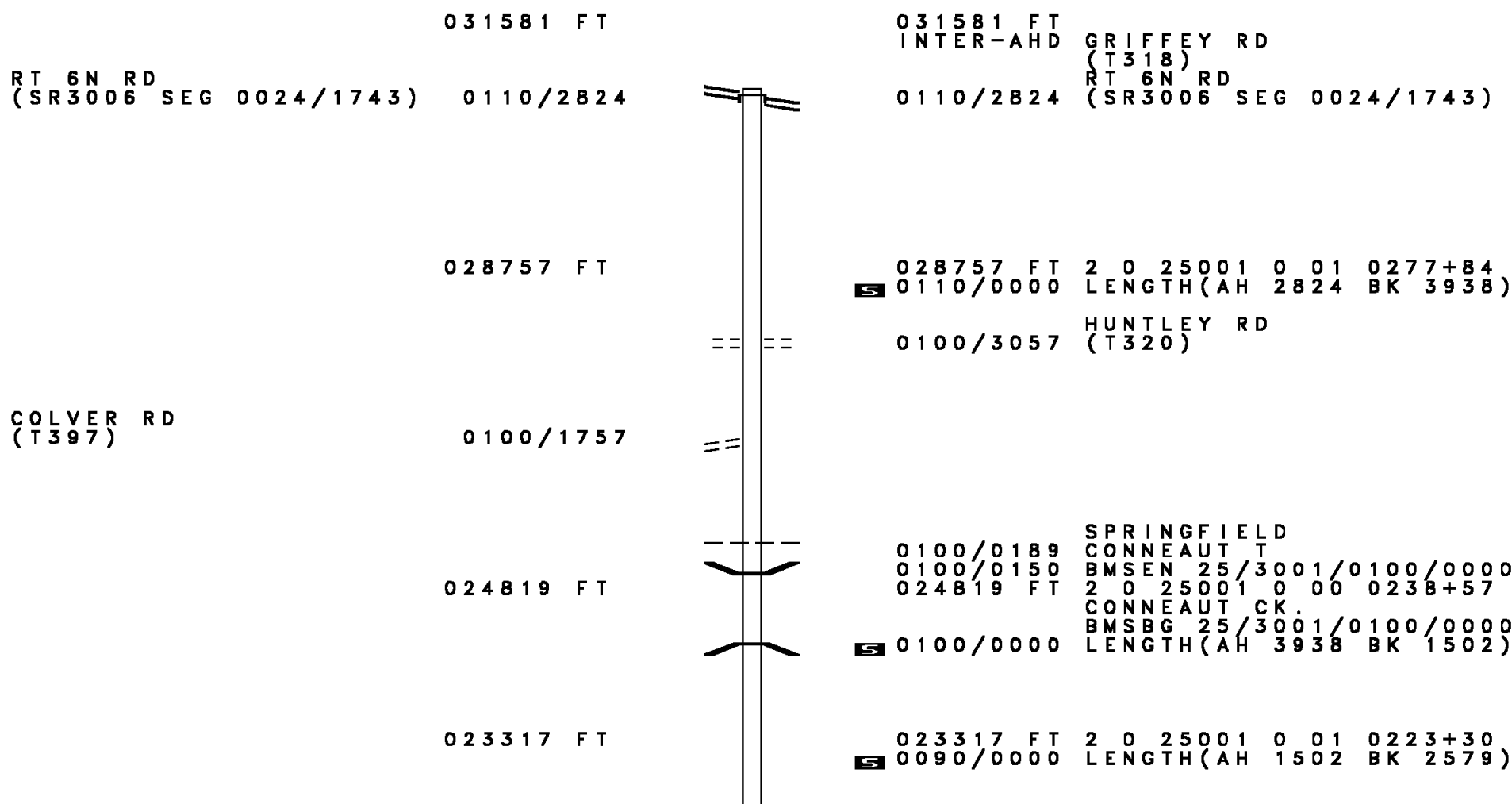
==

000000 FT 2 0 25002 0 00 0000+00  
 NC CHERRY HILL RD  
 STATE LINE RD  
 (T300)

INTER-BK OHIO STATE LINE  
 (STBD)

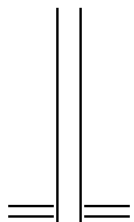
MFC BEGIN = D  
 5 0010/0000 LENGTH(AH 2515 BK 0000)

DIR: B TOTAL LEN: 5.981 MI. DIST: 01-2 SR: 3001  
 LEFT MUN: SPRINGFIELD T RIGHT MUN: SPRINGFIELD T



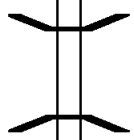
DIR: B TOTAL LEN: 5.981 MI. DIST: 01-2 SR: 3001  
 LEFT MUN: CONNEAUT T RIGHT MUN: CONNEAUT T

020738 FT



020738 FT 2 0 25001 0 01 0197+66  
 CHERRY HILL RD  
 (SR3002 SEG 0070/0000)  
 0080/0000 LENGTH(AH 2579 BK 3218)

017520 FT



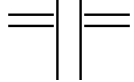
0070/0026 BMS EN 25/3001/0070/0000  
 017520 FT 2 0 25001 0 01 0165+55  
 ASHTABULA CK  
 BMSBG 25/3001/0070/0000  
 0070/0000 LENGTH(AH 3218 BK 2720)

014800 FT




014800 FT 2 0 25001 0 01 0138+38  
 RANDALL RD  
 (T883)  
 MFC BEGIN = E  
 0060/0000 LENGTH(AH 2720 BK 2702)

012098 FT




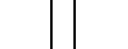








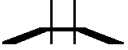



012098 FT 2 0 25001 0 01 0111+31  
 SR 0226 SH  
 (SR0226 SEG 0060/0000)  
 0050/0000 LENGTH(AH 2702 BK 3070)

DIR: B TOTAL LEN: 5.981 MI. DIST: 01-2 SR: 3001  
 LEFT MUN: CONNEAUT T RIGHT MUN: CONNEAUT T



\* REF-BK NC GR RIFFEY RD  
 BEAVER CENTER RD  
 (SR4001 SEG 0210/1470)  
 MFC BEGIN = D  
 BK-CRAWFORD (20)  
 5 0010/0000 LENGTH(AH 3542 BK 0000)

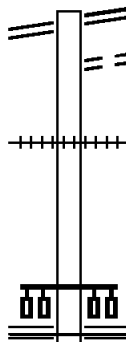
DIR: B TOTAL LEN: .015 MI. DIST: 01-2 SR: 2034  
 LEFT MUN: AMITY T RIGHT MUN: AMITY T

000078 FT		000078 FT 7044/0000	LENGTH(AH 0100 BK 0024) OLD WATTSBURG RD
000054 FT		* REF-AHD 0040/0024 000054 FT	(T300) 2 0 25050 0 00 0103+83 ALDER RUN
000054 FT		* REF-BK 0040/0000 000054 FT	STRUCTURE LENGTH 24 FT BMSID 25/2034/0040/0000 OLD WATTSBURG RD
000054 FT		5 0040/0000 000054 FT	(T300) LENGTH(AH 0024 BK 0100)
000036 FT		* REF-AHD 0030/0018 000036 FT	LENGTH(AH 0100 BK 0018) BMSEN 25/2034/0030/0000 OLD WATTSBURG RD
000036 FT		* REF-BK 0030/0018 000036 FT	(T300) 2 0 25050 0 00 0095+45 OLD WATTSBURG RD
000036 FT		5 0030/0000 000036 FT	ALDER RUN BMSBG 25/2034/0030/0000 LENGTH(AH 0018 BK 0100)
000036 FT		* REF-AHD 0020/0036 000036 FT	LENGTH(AH 0100 BK 0036) BMSEN 25/2034/0020/0000 HATCH HOLLOW RD
000000 FT		* REF-BK 0020/0036 000000 FT	(T300) 2 0 25050 0 00 0082+19 HATCH HOLLOW RD
000000 FT		5 0020/0000 000000 FT	HATCH HOLLOW RD (T300) ALDER RUN
000000 FT		* REF-AHD 7018/0000 000000 FT	BMSBG 25/2034/0020/0000 LENGTH(AH 0036 BK 0100)
000000 FT		* REF-BK 7014/0000 000000 FT	LENGTH(AH 0100 BK 0018)
000000 FT		* REF-AHD 7012/0000 000000 FT	LENGTH(AH 0018 BK 0100)
000000 FT		* REF-BK 7012/0000 000000 FT	LENGTH(AH 0100 BK 0000)



EXTRACT DATE: 12/21/2020 ROADWAY MANAGEMENT SYSTEM PAGE NUMBER: 360  
 PRINT DATE: 12/22/2020 SLD COUNTY/SR - ANNUAL PRINT COUNTY: ERIE  
 DIR: B TOTAL LEN: .299 MI. DIST: 01-2 SR: 2032  
 LEFT MUN: UNION CITY B RIGHT MUN: UNION CITY B

HIGH ST 001581 FT  
 (SR0006 SEG 0280/0597) 0020/0735  
 000846 FT  
 000000 FT



001581 FT HIGH ST  
 0020/0735 (SR0006 SEG 0280/0597)  
 WILLOW ST  
 0020/0188 (BORO)  
 000846 FT 1 0 00304 1 00 0008+53  
 (AAR 528520W)#TRKS 01  
 0020/0000 LENGTH(AH 0735 BK 0846)  
 000000 FT 1 0 00304 1 00 0000+00  
 NC MARKET ST  
 MAIN ST  
 (SR0006 SEG 0260/1773)  
 MFC BEGIN = E  
 0010/0000 LENGTH(AH 0846 BK 0000)

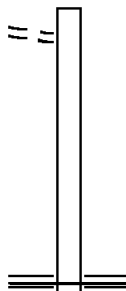
EXTRACT DATE: 12/21/2020      ROADWAY MANAGEMENT SYSTEM      PAGE NUMBER: 359  
 PRINT DATE: 12/22/2020      SLD COUNTY/SR - ANNUAL PRINT      COUNTY: ERIE  
 DIR: B      TOTAL LEN: .568 MI.      DIST: 01-2      SR: 2030  
 LEFT MUN: AMITY T      RIGHT MUN: AMITY T

HASKELL HILL RD  
(T704)

001604 FT

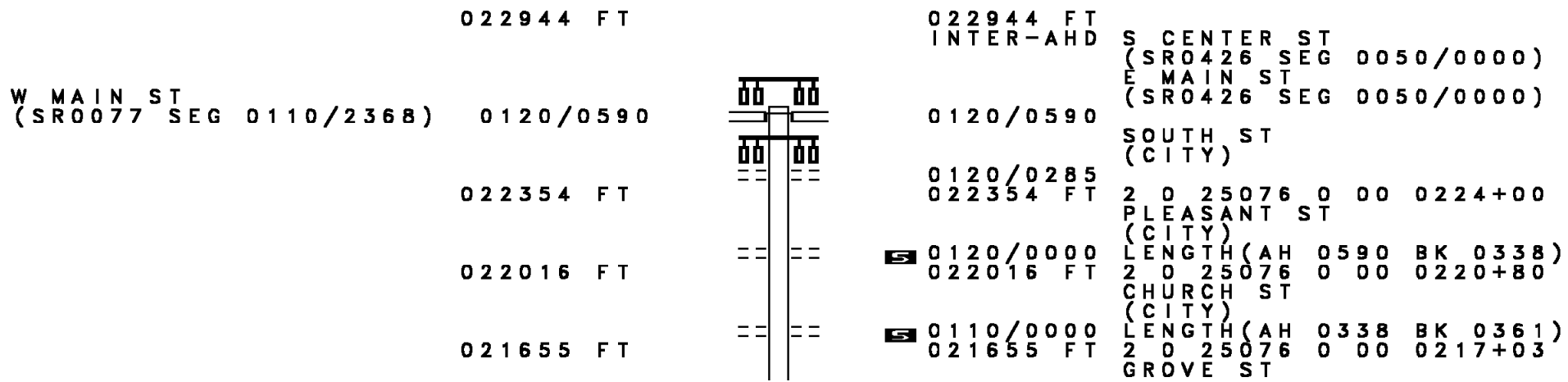
0010/1604

000000 FT



001604 FT 2 0 25057 7 00 0000+00  
 NC HOPKINS HILL RD  
 0020/0000 LENGTH(AH 1395 BK 1604)

000000 FT 2 0 25057 7 00 0016+35  
 NC HASKELL HILL RD  
 ARBUCKLE RD  
 (SR1001 SEG 0040/1506)  
 MFC BEGIN = E  
 0010/0000 LENGTH(AH 1604 BK 0000)



DIR: B TOTAL LEN: 4.345 MI. DIST: 01-2 SR: 2029  
 LEFT MUN: CORRY CITY C RIGHT MUN: CORRY CITY C

Street Name	City	Segment	Length (FT)	Notes
BROOK ST	(CITY)	0090/1214		
SENECA ST	(CITY)	0090/0864		
		020071 FT		
		0090/0808		CONCORD ST
		0090/0592		(CITY)
		020071 FT		SEVENTH ST
				(CITY)
				2 0 25076 0 00 0201+39
				CHESTNUT ST
				(CITY)
				0090/0000 LENGTH(AH 1584 BK 2077)
				0080/0662 AIRPORT RD
				(CITY)
		017994 FT		
				017994 FT 2 0 25076 0 00 0174+04
WOODVIEW RD	(CITY)	0070/3300		0080/0000 LENGTH(AH 2077 BK 3343)
				0070/2991 CORRY CITY
				CONCORD T
				0070/1111 MFC BEGIN = D
STEWART RD	(T302)	0070/1097		NC CENTER ST
		014651 FT		
				014651 FT 2 0 25076 0 00 0146+66
				NC STEWART RD
				STEWART RD
				(T302)
				0070/0000 LENGTH(AH 3343 BK 2670)
		011981 FT		
				011981 FT 2 0 25076 0 00 0119+88
				0060/0000 LENGTH(AH 2670 BK 2765)

DIR: B TOTAL LEN: 4.345 MI. DIST: 01-2 SR: 2029  
 LEFT MUN: CONCORD T RIGHT MUN: CONCORD T

2 0 25076 0 00 0092+23 009216 FT		009216 FT
AKAM RD		
(T393)	0050/0000 ==	5 0050/0000 LENGTH(AH 2765 BK 1750)
007466 FT		007466 FT 2 0 25076 0 00 0074+73
		5 0040/0000 LENGTH(AH 1750 BK 2466)
005000 FT		005000 FT 2 0 25076 0 00 0049+87
		5 0030/0000 LENGTH(AH 2466 BK 2486)
002514 FT		002514 FT 2 0 25076 0 00 0025+01
		5 0020/0000 LENGTH(AH 2486 BK 2514)
000000 FT		000000 FT 2 0 25076 0 00 0000+00
		NC LINDSEY HOLLOW RD
		WHITNEY RUN RD
		(SR2016 SEG 0030/1133)
		INTER-BK LINDSEY HOLLOW RD
		(SR2016 SEG 0030/1133)
		MFC BEGIN = E
		5 0010/0000 LENGTH(AH 2514 BK 0000)

DIR: B TOTAL LEN: 1.837 MI. DIST: 01-2 SR: 2027  
 LEFT MUN: WAYNE T RIGHT MUN: WAYNE T

009699 FT

009699 FT  
 \* REF-AHD NEW YORK STATE LINE  
 0040/2831 (STBD)  
 MILL RD  
 0040/2592 (TB26)

006868 FT

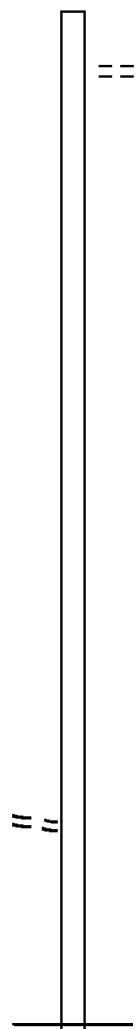
006868 FT 2 0 25093 0 00 0061+09  
 0040/0000 LENGTH(AH 2831 BK 3399)

003469 FT

003469 FT 2 0 25093 0 00 0027+10  
 0030/0000 LENGTH(AH 3399 BK 2711)

2 0 25093 0 00 0000+00 000758 FT  
 SIMMONS RD  
 (T301) 0020/0000  
 000000 FT

000758 FT  
 0020/0000 LENGTH(AH 2711 BK 0758)  
 000000 FT 2 0 25055 0 00 0058+13  
 NC PLANK RD  
 \* REF-BK PLANK RD  
 (SR4003 SEG 0060/2416)  
 MFC BEGIN = D  
 BK-WARREN (61)  
 0010/0000 LENGTH(AH 0758 BK 0000)



EXTRACT DATE: 12/21/2020 ROADWAY MANAGEMENT SYSTEM PAGE NUMBER: 354  
PRINT DATE: 12/22/2020 SLD COUNTY/SR - ANNUAL PRINT COUNTY: ERIE

DIR: B TOTAL LEN: 6.268 MI. DIST: 01-2 SR: 2026  
LEFT MUN: WAYNE T RIGHT MUN: WAYNE T

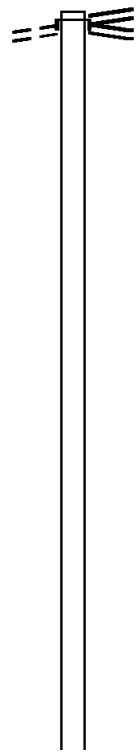
BUFFALO RD  
(T800)

033095 FT

0130/3650

029445 FT

026508 FT



033095 FT  
INTER-AHD

0130/3650

CARTER HILL RD  
(SR2024 SEG 0120/0000)  
BUFFALO RD  
(SR2023 SEG 0050/2248)  
FOLLETT RD  
(SR2024 SEG 0120/0000)

029445 FT 2 0 25092 0 00 0279+63  
S 0130/0000 LENGTH(AH 3650 BK 2937)

026508 FT 2 0 25092 0 00 0250+26  
S 0120/0000 LENGTH(AH 2937 BK 2634)

DIR: B TOTAL LEN: 6.268 MI. DIST: 01-2 SR: 2026  
 LEFT MUN: WAYNE T RIGHT MUN: WAYNE T

023874 FT

023874 FT 2 0 25092 0 00 0223+92  
 S 0110/0000 LENGTH(AH 2634 BK 2356)

021518 FT

021518 FT 2 0 25092 0 00 0200+36  
 S 0100/0000 LENGTH(AH 2356 BK 3491)

018027 FT

018027 FT 2 0 25092 0 00 0165+45  
 STUART RD  
 (T790)  
 S 0090/0000 LENGTH(AH 3491 BK 2041)

2 0 25092 0 00 0145+35 015986 FT  
 STATE LINE RD  
 (T561) 0080/0000

015986 FT  
 NC CARTER HILL RD  
 S 0080/0000 LENGTH(AH 2041 BK 1939)

WAYNE  
 VENANGO T

0070/0166  
 014047 FT

WAYNE  
 AMITY T  
 0070/0166  
 014047 FT 2 0 25092 0 00 0125+40  
 S 0070/0000 LENGTH(AH 1939 BK 2986)

011061 FT

011061 FT 2 0 25092 0 00 0095+23  
 S 0060/0000 LENGTH(AH 2986 BK 2953)



DIR: B TOTAL LEN: 6.268 MI. DIST: 01-2 SR: 2026  
 LEFT MUN: VENANGO T RIGHT MUN: AMITY T

2 0 25092 0 00 0066+00	008108 FT		008108 FT
HARD SCRABBLE RD			
(T772)	0050/0000	==	0050/0000 LENGTH(AH 2953 BK 1524)
	006584 FT		006584 FT 2 0 25092 0 00 0050+36
			0040/0000 LENGTH(AH 1524 BK 2690)
	003894 FT		003894 FT 2 0 25092 0 00 0023+46
			0030/0000 LENGTH(AH 2690 BK 2367)
VENANGO	0020/1605	- - -	
AMITY T			
	001527 FT		0020/0237 BMS EN 25/2026/0020/0183
			2 0 25092 0 00 0001+83
			HUBBEL RUN
			0020/0183 BMSBG 25/2026/0020/0183
			001527 FT 2 0 25092 0 00 0000+00
			SAMMONS RD
			(T940)
		==	0020/0000 LENGTH(AH 2367 BK 1527)
	000000 FT		000000 FT 2 0 25092 1 00 0000+00
			BEAVER DAM RD
			(SR0089 SEG 0294/2073)
BEAVER DAM RD			NC STATE LINE RD
(SR0089 SEG 0294/2073)	0010/0000		MFC BEGIN = E
			0010/0000 LENGTH(AH 1527 BK 0000)

DIR: B TOTAL LEN: 5.019 MI. DIST: 01-2 SR: 2025  
LEFT MUN: WAYNE T RIGHT MUN: WAYNE T

STATE LINE RD  
(T561)

026502 FT

0110/1982

023449 FT

2 0 25054 0 01 0232+69  
GREELEY RD  
(T567)

021650 FT

0100/0000

019903 FT

\* 026502 FT  
REF-AHD NEW YORK STATE LINE  
0110/3053 (STBD)

023449 FT 2 0 25054 0 01 0250+68  
S 0110/0000 LENGTH(AH 3053 BK 1799)

021650 FT  
S 0100/0000 LENGTH(AH 1799 BK 1747)

019903 FT 2 0 25054 0 01 0214+83  
S 0090/0000 LENGTH(AH 1747 BK 2505)



DIR: B TOTAL LEN: 5.019 MI. DIST: 01-2 SR: 2025  
 LEFT MUN: WAYNE T RIGHT MUN: WAYNE T

017398 FT		017398 FT	2 0 25054 0 01 0189+78
		5 0080/0000	LENGTH(AH 2505 BK 2601)
014797 FT	=	0070/0398	LC FOR SIMMONS RD
		014797 FT	(CONN)
			2 0 25054 0 01 0165+59
			SIMMONS RD
			(T301)
	=	5 0070/0000	NC SP IRIT HILL RD
			LENGTH(AH 2601 BK 1960)
2 0 25054 0 00 0135+00 012837 FT		012837 FT	
BEMUS RD		5 0060/0000	LENGTH(AH 1960 BK 3274)
(T925)			
	=		
SCIOTA RD			
(T822)			NC SIMMONS RD
		009563 FT	
2 0 25054 0 00 0101+88 009563 FT		5 0050/0000	LENGTH(AH 3274 BK 2350)
CROSSCUT RD			
(T499)			
	=		
007213 FT		0040/0059	BMSEN 25/2025/0040/0035
			2 0 25054 0 00 0078+68
			HARE CK. BR.
		0040/0035	BMSBG 25/2025/0040/0035
		007213 FT	2 0 25054 0 00 0078+49

DIR: B TOTAL LEN: 5.019 MI. DIST: 01-2 SR: 2025  
 LEFT MUN: WAYNE T RIGHT MUN: WAYNE T

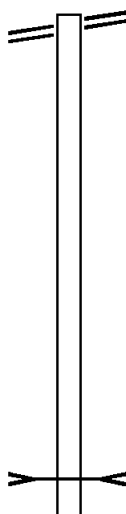
Stationing	Segment	Description	Length	Other Data
	0040/0000	HEREFORD RD (T501)		LENGTH(AH 2350 BK 2776)
004437 FT	0030/0568	SCIOTA ST (T818)		2 0 25054 0 00 0050+77
	0030/0000	WAYNE CORRY CITY C		LENGTH(AH 2776 BK 3148)
0020/2906	0020/3044	CORRY CITY C		
	0020/1763	LC FROM PLASTIC RD (CONN)		
	0020/1511	LC FOR PLASTIC RD (CONN)		
	0020/1423	PLASTIC RD (CITY)		
	0020/0865	BMSEN 25/2025/0020/0777		2 0 25054 0 00 0027+31
	0020/0801	HARE CREEK BMSBG 25/2025/0020/0777		
2 0 25054 0 00 0019+34	001289 FT	INTER-BK NC SCIOTA RD CENTER ST		(SR0426 SEG 0100/0000)
CENTER ST (SR0426 SEG 0100/0000)	0020/0000	MFC BEGIN = D		
	001289 FT	LTH AH 003148 BK 000100		
	7014/0000	LTH AH 000100 BK 001289		
	0010/1289	INTER-AHD CENTER ST (SR0426 SEG 0090/1857)		
JOHNSON ST (CITY)	0010/1021			
OHIO ST (CITY)	0010/0671			
	000000 FT	NC WHITE ST		2 0 25135 0 00 0000+00
		COLUMBUS AV (SR0006 SEG 0510/1687)		
	0010/0000	MFC BEGIN = E		
		LENGTH(AH 1289 BK 0000)		

EXTRACT DATE: 12/21/2020 ROADWAY MANAGEMENT SYSTEM PAGE NUMBER: 348  
 PRINT DATE: 12/22/2020 SLD COUNTY/SR - ANNUAL PRINT COUNTY: ERIE  
 DIR: B TOTAL LEN: 7.785 MI. DIST: 01-2 SR: 2024  
 LEFT MUN: WAYNE T RIGHT MUN: WAYNE T

HARE CREEK RD 041105 FT  
 (SR0426 SEG 0120/0000) 0170/1549

039556 FT

036854 FT



041105 FT HARE CREEK RD  
 0170/1549 (SR0426 SEG 0120/0000)

039556 FT 2 0 25053 0 00 0396+54  
 0170/0000 LENGTH(AH 1549 BK 2702)

036854 FT 2 0 25053 0 00 0369+53  
 BEAR CREEK  
 STRUCTURE LENGTH 12 FT  
 BMSID 25/2024/0160/0000  
 0160/0000 LENGTH(AH 2702 BK 3361)

DIR: B TOTAL LEN: 7.785 MI. DIST: 01-2 SR: 2024  
LEFT MUN: WAYNE T RIGHT MUN: WAYNE T

033493 FT

033493 FT 2 0 25053 0 00 0335+54  
S 0150/0000 LENGTH(AH 3361 BK 2616)

030877 FT

030877 FT 2 0 25053 0 00 0309+38  
S 0140/0000 LENGTH(AH 2616 BK 2501)

028376 FT

028376 FT 2 0 25053 0 00 0284+96  
S 0130/0000 LENGTH(AH 2501 BK 2636)

2 0 25053 0 00 0258+60 025740 FT  
BUFFALO RD  
(T800)  
CARTER HILL RD  
(SR2026 SEG 0130/3650) 0120/0000

W/ =

025740 FT  
NC CARTER HILL RD  
BUFFALO RD  
(SR2023 SEG 0050/2248)  
S 0120/0000 LENGTH(AH 2636 BK 2323)

023417 FT

023417 FT 2 0 25053 0 00 0235+03  
S 0110/0000 LENGTH(AH 2323 BK 3021)

DIR: B TOTAL LEN: 7.785 MI. DIST: 01-2 SR: 2024  
LEFT MUN: WAYNE T RIGHT MUN: WAYNE T

020396 FT

020396 FT 2 0 25053 0 00 0205+16  
S 0100/0000 LENGTH(AH 3021 BK 2312)

018084 FT

018084 FT 2 0 25053 0 00 0182+04  
DONATION RD  
(SR2021 SEG 0050/1701)  
S 0090/0000 LENGTH(AH 2312 BK 3078)

015006 FT

015006 FT 2 0 25053 0 00 0151+00  
NC FOLLETT RD  
FOLLETT RD  
(T533)  
S 0080/0000 LENGTH(AH 3078 BK 2876)

012130 FT

012130 FT 2 0 25053 0 00 0121+38  
STUART RD  
(T790)  
S 0070/0000 LENGTH(AH 2876 BK 2123)

STUART RD  
(T790)

DIR: B TOTAL LEN: 7.785 MI. DIST: 01-2 SR: 2024  
 LEFT MUN: WAYNE T RIGHT MUN: WAYNE T

010007 FT			010007 FT 2 0 25053 0 00 0099+17 0060/0000 LENGTH(AH 2123 BK 2234)
007773 FT			007773 FT 2 0 25053 0 00 0077+51 0050/0000 LENGTH(AH 2234 BK 1783) WAYNE 0040/1741 AMITY T
005990 FT			005990 FT 2 0 25053 0 00 0060+04 0040/0000 LENGTH(AH 1783 BK 2461)
003529 FT			003529 FT 2 0 25053 0 00 0035+15 0030/0000 LENGTH(AH 2461 BK 2029)
			HIBBLE RUN STRUCTURE LENGTH 12 FT 0020/1349 BMSID 25/2024/0020/1349
001500 FT			001500 FT 2 0 25053 0 00 0014+86 0020/0000 LENGTH(AH 2029 BK 1500)
			0010/0458 BMSEN 25/2024/0010/0457 2 0 25053 0 00 0000+00 HUBBEL RUN
000000 FT			0010/0424 BMSBG 25/2024/0010/0457 000000 FT 2 0 25053 0 00 0000+00 BEAVER DAM RD (SR0089 SEG 0270/0000) NC HA YES RD MFC BEGIN = E
BEAVER DAM RD (SR0089 SEG 0270/0000)	0010/0000		0010/0000 LENGTH(AH 1500 BK 0000)



EXTRACT DATE: 12/21/2020 ROADWAY MANAGEMENT SYSTEM PAGE NUMBER: 344  
PRINT DATE: 12/22/2020 SLD COUNTY/SR - ANNUAL PRINT COUNTY: ERIE

DIR: B TOTAL LEN: 2.310 MI. DIST: 01-2 SR: 2023  
LEFT MUN: WAYNE T RIGHT MUN: WAYNE T

CARTER HILL RD 012198 FT  
(SR2026 SEG 0130/3650)



012198 FT  
INTER-AHD BUFFALO RD  
(T800)

DIR: B TOTAL LEN: 2.310 MI. DIST: 01-2 SR: 2023  
 LEFT MUN: WAYNE T RIGHT MUN: WAYNE T

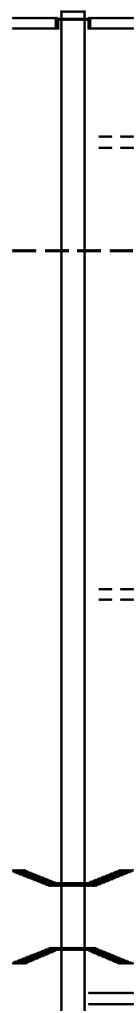
Left Side	Right Side
FOLLETT RD (SR2024 SEG 0120/0000) 0050/2248	CARTER HILL RD (SR2024 SEG 0120/0000) 0050/2248
009950 FT	009950 FT 2 0 25091 0 00 0100+19 [S] 0050/0000 LENGTH(AH 2248 BK 2455)
007495 FT	007495 FT 2 0 25091 0 00 0075+64 [S] 0040/0000 LENGTH(AH 2455 BK 2283)
2 0 25091 0 00 0052+45 THOMPSON RD (T497) 005212 FT 0030/0000	005212 FT [S] 0030/0000 LENGTH(AH 2283 BK 2692)
002520 FT	002520 FT 2 0 25091 0 00 0024+73 [S] 0020/0000 LENGTH(AH 2692 BK 2520)
000000 FT	000000 FT 2 0 25091 0 00 0000+00 NC BUFFALO RD TURNPIKE RD (SR2022 SEG 0110/0000) MFC BEGIN = E [S] 0010/0000 LENGTH(AH 2520 BK 0000)

DIR: B TOTAL LEN: 5.394 MI. DIST: 01-2 SR: 2022  
 LEFT MUN: CORRY CITY C RIGHT MUN: CORRY CITY C

028481 FT

028481 FT  
 INTER-AHD WORTH ST  
 (BORO)  
 COLUMBUS AV  
 (SR0006 SEG 0510/0000)  
 027959 FT 2 0 25052 0 00 0353+39  
 0160/0000 LENGTH(AH 0522 BK 1574)

027959 FT



026385 FT

0150/0729 HATCH ST  
 (BORO)  
 026385 FT 2 0 25052 0 00 0338+02  
 0150/0000 LENGTH(AH 1574 BK 3509)  
 CORRY CITY  
 0140/3485 WAYNE T

022876 FT

022876 FT 2 0 25052 0 00 0302+97  
 HATCHERY RD  
 (TB08)  
 0140/0000 LENGTH(AH 3509 BK 1805)

021071 FT

021071 FT 2 0 25052 0 00 0284+72  
 0130/0000 LENGTH(AH 1805 BK 2630)

0120/1092 BMTEN 25/2022/0120/106B  
 2 0 25052 0 00 0269+19  
 SPENCER RUN  
 0120/1068 BMSBG 25/2022/0120/106B  
 CONELWAY RD  
 0120/0642 (SR2020 SEG 0010/0000)

DIR: B TOTAL LEN: 5.394 MI. DIST: 01-2 SR: 2022  
 LEFT MUN: WAYNE T RIGHT MUN: WAYNE T

018441 FT

018441 FT 2 0 25052 0 00 0258+14  
 0120/0000 LENGTH(AH 2630 BK 3293)

2 0 25052 0 00 0225+36 015148 FT  
 BUFFALO RD  
 (SR2023 SEG 0010/0000) 0110/0000

015148 FT

0110/0000 LENGTH(AH 3293 BK 2531)

012617 FT

012617 FT 2 0 25052 0 00 0199+83  
 0100/0000 LENGTH(AH 2531 BK 2014)

010603 FT

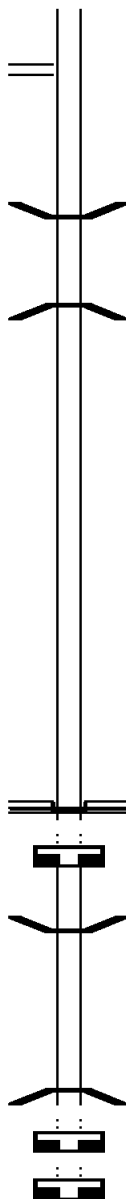
010603 FT 2 0 25052 0 00 0179+69  
 0090/0000 LENGTH(AH 2014 BK 2161)

008442 FT

008442 FT 2 0 25052 0 00 0158+33  
 KING RD  
 (T798)  
 0080/0000 LENGTH(AH 2161 BK 2037)  
 0070/1987 BMSSEN 25/2022/0070/1951  
 2 0 25052 0 00 0138+04  
 BASKIN RUN  
 0070/1932 BMSBG 25/2022/0070/1951

DIR: B TOTAL LEN: 5.394 MI. DIST: 01-2 SR: 2022  
 LEFT MUN: WAYNE T RIGHT MUN: WAYNE T

2 0 25052 0 00 0138+04 006405 FT  
 DONATION RD  
 (SR2021 SEG 0010/0000) 0070/0000



006405 FT  
 0070/0000 LENGTH(AH 2037 BK 1981)  
 0060/0043 BMSBN 25/2022/0060/0000  
 004424 FT 2 0 25052 0 00 0118+54  
 SLAUGHTER  
 0060/0000 BMSBG 25/2022/0060/0000  
 LENGTH(AH 1981 BK 2868)  
 001556 FT  
 001556 FT 2 0 25052 0 00 0089+38  
 0050/0000 LENGTH(AH 2868 BK 1520)  
 000036 FT  
 000036 FT 2 0 25052 0 00 0074+18  
 BEAVERDAM RD  
 (SR0089 SEG 0170/0000)  
 INTER-BK TURNPIKE RD  
 (T303)  
 MFC BEGIN = D  
 0044/0000 LENGTH(AH 1520 BK 0100)  
 000036 FT  
 7042/0000 LENGTH(AH 0100 BK 0036)  
 BMSBN 25/2022/0040/0000  
 \* REF-AHD TURNPIKE RD  
 0040/0036 (T303)  
 000000 FT 2 0 25052 0 00 0069+08  
 NC TU TURNPIKE RD  
 \* REF-BK TURNPIKE RD  
 (T303)  
 BEAVER CREEK  
 BMSBG 25/2022/0040/0000  
 0040/0000 LENGTH(AH 0036 BK 1573)  
 000000 FT  
 7020/0000 LENGTH(AH 1573 BK 2314)  
 000000 FT  
 7010/0000 LENGTH(AH 2314 BK 0000)

004424 FT

001556 FT

000036 FT

000036 FT

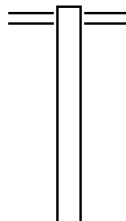
000000 FT

000000 FT

000000 FT

EXTRACT DATE: 12/21/2020 ROADWAY MANAGEMENT SYSTEM PAGE NUMBER: 339  
PRINT DATE: 12/22/2020 SLD COUNTY/SR - ANNUAL PRINT COUNTY: ERIE  
DIR: B TOTAL LEN: 2.793 MI. DIST: 01-2 SR: 2021  
LEFT MUN: WAYNE T RIGHT MUN: WAYNE T

014745 FT



014745 FT FOLLETT RD  
0050/1701 (SR2024 SEG 0090/0000)

013044 FT

013044 FT 2 0 25110 0 00 0129+83  
5 0050/0000 LENGTH(AH 1701 BK 3481)

DIR: B TOTAL LEN: 2.793 MI. DIST: 01-2 SR: 2021  
LEFT MUN: WAYNE T RIGHT MUN: WAYNE T

009563 FT

009563 FT 2 0 25110 0 00 0095+02  
S 0040/0000 LENGTH(AH 3481 BK 3460)

==

0030/1857 THOMPSON RD  
(T497)

2 0 25110 0 00 0060+87 006103 FT  
PROCTOR RD  
(T467) 0030/0000

==

006103 FT  
S 0030/0000 LENGTH(AH 3460 BK 3043)

003060 FT

003060 FT 2 0 25110 0 00 0030+15  
S 0020/0000 LENGTH(AH 3043 BK 3060)

000000 FT

000000 FT 2 0 25110 0 00 0000+00  
NC DONATION RD  
TURNPIKE RD  
(SR2022 SEG 0070/0000)  
MFC BEGIN = E  
S 0010/0000 LENGTH(AH 3060 BK 0000)

	016310 FT				016310 FT	INTER-AHD	WASHINGTON ST (CITY) CENTER ST (SR0426 SEG 0050/0642)
ALLEN ST (CITY)				==	0070/0399		
2 0 25090 0 00 0159+37	0070/0242			==	015911 FT		
MOTT ST (CITY)	0070/0000			==	0070/0000	LENGTH(AH 0399 BK 1954)	
				==	0060/1534	FIRST AV (CITY)	
PLAZA ST (CITY)	0060/1062			==	0060/1236	SECOND AV (CITY)	
				==	0060/0676	MEAD AV (CITY)	
ESSEX ST (CITY)	0060/0103			==	0060/0103	ESSEX ST (CITY)	
2 0 25090 0 00 0140+80	013957 FT			==	013957 FT		
GRAND ST (CITY)	0060/0000			==	0060/0000	LENGTH(AH 1954 BK 3030)	
MARION ST (CITY)	0050/2810			==	0050/2810	MARION ST (CITY)	
				==	0050/2355	VINE ST (CITY)	
WORTH ST (CITY)	0050/2176			==	0050/2032	SHEA ST (CITY)	
				==	0050/1295	GATES ST (CITY)	
YORK ST (CITY)	0050/1711			==	0050/0457	CORRY ESTATES RD (PRDR)	
	010927 FT			==	010927 FT	2 0 25090 0 00 0110+46	
				==	0050/0000	CORRY CITY CONCORD T	
				==	0040/1055	LENGTH(AH 3030 BK 1314)	
				==	0040/0036	CORRY ESTATES RD (PRDR)	
						BMS EN 25/2020/0040/0000	



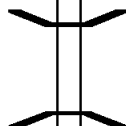
DIR: B TOTAL LEN: 3.089 MI. DIST: 01-2 SR: 2020  
 LEFT MUN: CONCORD T RIGHT MUN: CONCORD T

009613 FT



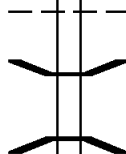
009613 FT 2 0 25090 0 00 0097+32  
 S.BR.FR.CK.  
 BMSBG 25/2020/0040/0000  
 0040/0000 LENGTH(AH 1314 BK 3634)

005979 FT



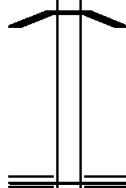
0030/0052 BMSBG 25/2020/0030/0000  
 005979 FT 2 0 25090 0 00 0059+99  
 S.BR.FR.CK.  
 BMSBG 25/2020/0030/0000  
 0030/0000 LENGTH(AH 3634 BK 2987)

0020/1601 CONCORD  
 WAYNE T



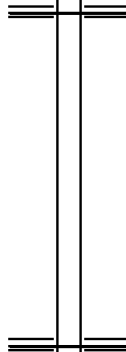
0020/0778 BMSBG 25/2020/0020/0748  
 2 0 25090 0 00 0037+45  
 SPENCER CK.  
 0020/0748 BMSBG 25/2020/0020/0748

002992 FT



002992 FT 2 0 25090 0 00 0030+02  
 NC WA SHINGTON ST  
 GRAND ARMY OF THE REP H  
 (SR0006 SEG 0460/1583)  
 MFC BEGIN = D  
 0020/0000 LENGTH(AH 2987 BK 2992)

000000 FT



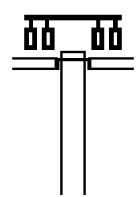
000000 FT 2 0 25090 0 00 0000+00  
 NC CO NELWAY RD  
 TURNPIKE RD  
 (SR2022 SEG 0120/0642)  
 MFC BEGIN = E  
 0010/0000 LENGTH(AH 2992 BK 0000)

EXTRACT DATE: 12/21/2020 ROADWAY MANAGEMENT SYSTEM PAGE NUMBER: 335  
 PRINT DATE: 12/22/2020 SLD COUNTY/SR - ANNUAL PRINT COUNTY: ERIE  
 DIR: B TOTAL LEN: 4.318 MI. DIST: 01-2 SR: 2019  
 LEFT MUN: ELGIN B RIGHT MUN: ELGIN B

022799 FT

022799 FT  
 INTER-AHD MAIN ST  
 (SR0089 SEG 0160/0000)  
 GRAND ARMY OF THE REP H  
 (SR0006 SEG 0400/0000)

0100/1468



021331 FT

021331 FT 2 0 25042 0 01 0150+32  
 0100/0000 LENGTH(AH 1468 BK 1502)

DIR: B TOTAL LEN: 4.318 MI. DIST: 01-2 SR: 2019  
 LEFT MUN: ELGIN B RIGHT MUN: ELGIN B

CROSS ST  
(BORO)

019829 FT

019829 FT 2 0 25042 0 01 0135+30  
 0090/0000 LENGTH(AH 1502 BK 2682)

017147 FT

017147 FT 2 0 25042 0 01 0108+48  
 NC MAIN ST  
 PLEASANT ST  
 (SR2018 SEG 0090/0000)  
 0080/0000 LENGTH(AH 2682 BK 2074)  
 0070/1563 (AAR 528435G)#TRKS 01

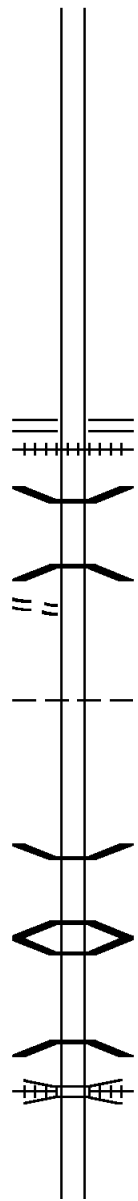
0070/0762 BMSEN 25/2019/0070/0695  
 2 0 25042 0 00 0094+57  
 BEAVER RUN  
 0070/0695 BMSBG 25/2019/0070/0695

0070/0254  
 015073 FT

015073 FT 2 0 25042 0 00 0087+62  
 ELGIN  
 CONCORD T  
 0070/0000 LENGTH(AH 2074 BK 2700)

012373 FT

0060/0688 BMSEN 25/2019/0060/0645  
 2 0 25042 0 00 0066+93  
 BEAVER RUN  
 0060/0645 BMSBG 25/2019/0060/0645  
 0060/0101 BMSEN 25/2019/0060/0000  
 012373 FT 2 0 25042 0 00 0060+62  
 S. BR. FRENCH  
 BMSBG 25/2019/0060/0000  
 0060/0000 LENGTH(AH 2700 BK 2017)  
 CSX RAIL TRANSPORTATION  
 0050/1779 OVERPASS IS RR X-ING



DIR: B TOTAL LEN: 4.318 MI. DIST: 01-2 SR: 2019  
 LEFT MUN: CONCORD T RIGHT MUN: CONCORD T

2 0 25042 0 00 0040+44 010356 FT  
 MITCHELL RD  
 (T387) 0050/0000

010356 FT  
 0050/0000 LENGTH(AH 2017 BK 1541)

008815 FT

008815 FT 2 0 25042 0 00 0022+26  
 0040/0000 LENGTH(AH 1541 BK 2270)

2 0 25042 0 00 0000+00 006545 FT  
 NASH HILL RD  
 (SR2012 SEG 0040/3569) 0030/0000  
 FOR SR 2012 AND 2019 0020/2962  
 (CONN)

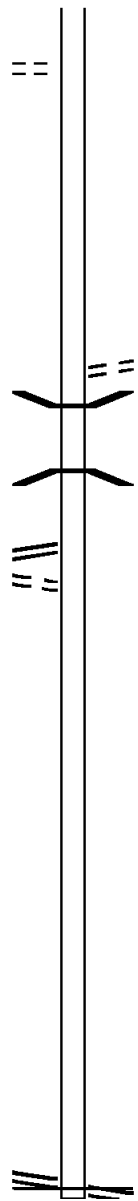
0030/0224 ORMSBEE RD  
 0030/0130 (T301)  
 BMSSEN 25/2019/0030/0041  
 2 0 25042 0 00 0003+04  
 LILLEY RUN  
 BMSBG 25/2019/0030/0041  
 0030/0091  
 006545 FT  
 0030/0000 LENGTH(AH 2270 BK 3126)

003419 FT

003419 FT 2 0 25041 0 00 0194+41  
 0020/0000 LENGTH(AH 3126 BK 3419)

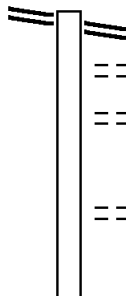
2 0 25041 0 00 0229+11 000000 FT  
 CONCORD RD  
 (SR2010 SEG 0150/0000) 0010/0000

NC ELGIN RD  
 CONCORD RD  
 000000 FT (SR2010 SEG 0150/0000)  
 MFC BEGIN = D  
 0010/0000 LENGTH(AH 3419 BK 0000)



EXTRACT DATE: 12/21/2020 ROADWAY MANAGEMENT SYSTEM PAGE NUMBER: 332  
 PRINT DATE: 12/22/2020 SLD COUNTY/SR - ANNUAL PRINT COUNTY: ERIE  
 DIR: B TOTAL LEN: 8.446 MI. DIST: 01-2 SR: 2018  
 LEFT MUN: CORRY CITY C RIGHT MUN: CORRY CITY C

MAIN ST 044597 FT  
 (SR0077 SEG 0110/0172) 0220/0747  
 043850 FT



044597 FT UNION ST  
 0220/0747 (SR0077 SEG 0110/0172)  
 0220/0680 LEMON ST  
 (BORO)  
 0220/0477 FOR SR 0077 AND 2018  
 (CONN)  
 043850 FT 2 0 25046 0 00 0277+21  
 PLEASANT ST  
 (BORO)  
 0220/0000 LENGTH(AH 0747 BK 1441)

GATES ST

DIR: B TOTAL LEN: 8.446 MI. DIST: 01-2 SR: 2018  
 LEFT MUN: CORY CITY C RIGHT MUN: CORY CITY C

	==	0210/0457 (BORO)					
		NC MAIN ST					
		WEST ST					
	==	0210/0142 (BORO)					
042409 FT		042409 FT	2	0	25046	0	00 0262+42
		0210/0000					LENGTH(AH 1441 BK 0666)
041743 FT		041743 FT	2	0	25046	0	00 0255+96
		0200/0000					LENGTH(AH 0666 BK 1610)
		0190/1505					CORRY CITY
							CONCORD T
							S. BR. FR. CK.
		0190/1217					STRUCTURE LENGTH 25 FT
							BMSID 25/2018/0190/1229
040133 FT		040133 FT	2	0	25046	0	00 0239+87
		0190/0000					LENGTH(AH 1610 BK 2431)
037702 FT		037702 FT	2	0	25046	0	00 0215+50
		0180/0000					LENGTH(AH 2431 BK 1902)
035800 FT		035800 FT	2	0	25046	0	00 0196+48
							CHERRY HILL RD
							(TBO6)
	==	0170/0000					LENGTH(AH 1902 BK 2638)
033162 FT		033162 FT	2	0	25046	0	00 0169+83
		0160/0000					LENGTH(AH 2638 BK 3016)

DIR: B TOTAL LEN: 8.446 MI. DIST: 01-2 SR: 2018  
 LEFT MUN: CONCORD T RIGHT MUN: CONCORD T

030146 FT

030146 FT 2 0 25046 0 00 0139+89  
 0150/0000 LENGTH(AH 3016 BK 2478)

027668 FT

0140/0366 BMS EN 25/2018/0140/0347  
 2 0 25046 0 00 0118+59  
 SLAUGHTERS  
 0140/0347 BMSBG 25/2018/0140/0347  
 027668 FT 2 0 25046 0 00 0115+14  
 SPARTANSBURG RD  
 (SRO089 SEG 0130/0000)  
 0140/0000 LENGTH(AH 2478 BK 1387)

026281 FT

026281 FT 2 0 25046 0 00 0101+36  
 0130/0000 LENGTH(AH 1387 BK 2638)  
 0120/2638 (AAR 262936W)#TRKS 01

023643 FT

0120/0911 BMS EN 25/2018/0120/0847  
 2 0 25046 0 00 0075+03  
 S. BR. OF FRENCH CREEK  
 0120/0827 BMSBG 25/2018/0120/0847  
 023643 FT 2 0 25046 0 00 0075+03  
 0120/0000 LENGTH(AH 2638 BK 2515)

021128 FT

0110/1657 BMS EN 25/2018/0110/1663  
 2 0 25046 0 00 0049+69  
 SLAUGHTER  
 0110/1633 BMSBG 25/2018/0110/1663  
 021128 FT 2 0 25046 0 00 0049+69  
 0110/0000 LENGTH(AH 2515 BK 2395)

DIR: B TOTAL LEN: 8.446 MI. DIST: 01-2 SR: 2018  
 LEFT MUN: CONCORD T RIGHT MUN: CONCORD T

018733 FT	+++++	0100/0310 (AAR 528433T) #TRKS 01 018733 FT 2 0 25046 0 00 0025+08 NC LOVELL RD S 0100/0000 LENGTH(AH 2395 BK 2580) CONCORD 0090/2339 ELGIN B
016153 FT	==	016153 FT 2 0 25046 0 00 0000+00 MAIN ST S 0090/0000 (SR2019 SEG 0080/0000) LENGTH(AH 2580 BK 0973) 0080/0636 BMS EN 25/2018/0080/0586 2 0 25045 0 00 0158+61 BEAVER RUN 0080/0586 BMSBG 25/2018/0080/0586 015180 FT 2 0 25045 0 00 0152+70 CROSS ST S 0080/0000 (T785) LENGTH(AH 0973 BK 1729)
015180 FT	==	013451 FT 2 0 25045 0 00 0135+41 NC PLEASANT ST S 0070/0000 LENGTH(AH 1729 BK 2239)
013451 FT	==	011212 FT 2 0 25045 0 00 0113+50 DEWITT RD (T786) ELGIN UNION T S 0060/0000 LENGTH(AH 2239 BK 2438) E. BR. PINE CK STRUCTURE LENGTH 10 FT 0050/2328 BMS ID 25/2018/0050/2336
011212 FT	==	



DIR: B TOTAL LEN: 8.446 MI. DIST: 01-2 SR: 2018  
 LEFT MUN: UNION T RIGHT MUN: UNION T

Stationing	Length (FT)	Structure / Notes
008774	008774	2 0 25045 0 00 0089+20 PITUCH RD (T448) LENGTH(AH 2438 BK 1560)
007214	007214	0040/0000 PINE RUN STRUCTURE LENGTH 17 FT BMSID 25/2018/0030/1045
005331	005331	2 0 25045 0 00 0053+15 RILEY SIDING RD (T768) LENGTH(AH 1883 BK 2793)
002538	002538	2 0 25045 0 00 0025+22 LENGTH(AH 2793 BK 2538)
000000	000000	2 0 25045 0 00 0000+00 NC ELGIN RD GRAND ARMY OF THE REP H (SR0006 SEG 0330/1756) INTER-BK HOYT RD (T750) MFC BEGIN = D LENGTH(AH 2538 BK 0000)

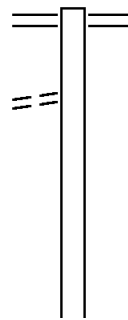
EXTRACT DATE: 12/21/2020      ROADWAY MANAGEMENT SYSTEM      PAGE NUMBER: 327  
 PRINT DATE: 12/22/2020      SLD COUNTY/SR - ANNUAL PRINT      COUNTY: ERIE  
 DIR: B      TOTAL LEN: 5.466 MI.      DIST: 01-2      SR: 2017  
 LEFT MUN: AMITY T      RIGHT MUN: AMITY T

OLD WATTSBURG RD  
 (T732)

028859 FT

0120/2524

025562 FT



028859 FT WATERFORD RD  
 0120/3297 (SR0008 SEG 0250/3348)

025562 FT 2 0 25051 0 00 0256+85  
 0120/0000 LENGTH(AH 3297 BK 2301)

DIR: B TOTAL LEN: 5.466 MI. DIST: 01-2 SR: 2017  
LEFT MUN: AMITY T RIGHT MUN: AMITY T

023261 FT

023261 FT 2 0 25051 0 00 0232+84  
S 0110/0000 LENGTH(AH 2301 BK 2858)

0100/1396 STEWART HILL RD  
(T770)

2 0 25051 0 00 0204+26 020403 FT  
CHAFFEE RD  
(T531) 0100/0000 ==

020403 FT  
S 0100/0000 LENGTH(AH 2858 BK 1865)

018538 FT

018538 FT 2 0 25051 0 00 0185+72  
S 0090/0000 LENGTH(AH 1865 BK 2506)

016032 FT

016032 FT 2 0 25051 0 00 0160+30  
S 0080/0000 LENGTH(AH 2506 BK 2567)

013465 FT

013465 FT 2 0 25051 0 00 0136+00  
S 0070/0000 LENGTH(AH 2567 BK 2445)

DIR: B TOTAL LEN: 5.466 MI. DIST: 01-2 SR: 2017  
 LEFT MUN: AMITY T RIGHT MUN: AMITY T

011020 FT	011020 FT	2 0 25051 0 00	0110+55
		FENNO RD	
		(T465)	
	0060/0000	LENGTH(AH 2445 BK 1471)	
009549 FT	009549 FT	2 0 25051 0 00	0095+84
	0050/0000	LENGTH(AH 1471 BK 2474)	
007075 FT	007075 FT	2 0 25051 0 00	0071+10
	0040/0000	LENGTH(AH 2474 BK 2055)	
		AMITY	
	0030/2000	UNION T	
005020 FT	005020 FT	2 0 25051 0 00	0050+34
	0030/0000	LENGTH(AH 2055 BK 2498)	
002522 FT	002522 FT	2 0 25051 0 00	0025+36
	0020/0000	LENGTH(AH 2498 BK 2522)	
000000 FT	000000 FT	2 0 25051 0 00	0000+00
		NC LYONS RD	
		GRAND ARMY OF THE REP H	
		(SRO006 SEG 0350/0000)	
		MFC BEGIN = D	
	0010/0000	LENGTH(AH 2522 BK 0000)	

DIR: B TOTAL LEN: 2.080 MI. DIST: 01-2 SR: 2016  
 LEFT MUN: CONCORD T RIGHT MUN: CONCORD T

Stationing	Segment	Description	Length	Start Station	End Station	Notes
010985	FT	010985 FT AH-WARREN (61)				* REF-AHD LINDSEY HILL RD 0040/3016 (SR4002 SEG 0010/0000)
007969	FT	007969 FT 2 0 25047 0 00 0080+20				0040/0000 LENGTH(AH 3016 BK 2605)
LINDSEY HOLLOW RD (SR2029 SEG 0010/0000)	0030/1133	NC WHITNEY RUN RD				
005364	FT	005364 FT 2 0 25047 0 00 0054+00				NC LINDSEY HOLLOW RD LINDSEY HOLLOW RD (TB12) 0030/0000 LENGTH(AH 2605 BK 2910)
002454	FT	002454 FT 2 0 25047 0 00 0024+83				0020/0000 LENGTH(AH 2910 BK 2454)
ROSS RD (TB10)	0010/1042					
000000	FT	000000 FT 2 0 25047 0 00 0000+00				NC SUMMIT RD SPARTANSBURG HW (SR0077 SEG 0020/0000) MFC BEGIN = E 0010/0000 LENGTH(AH 2454 BK 0000)

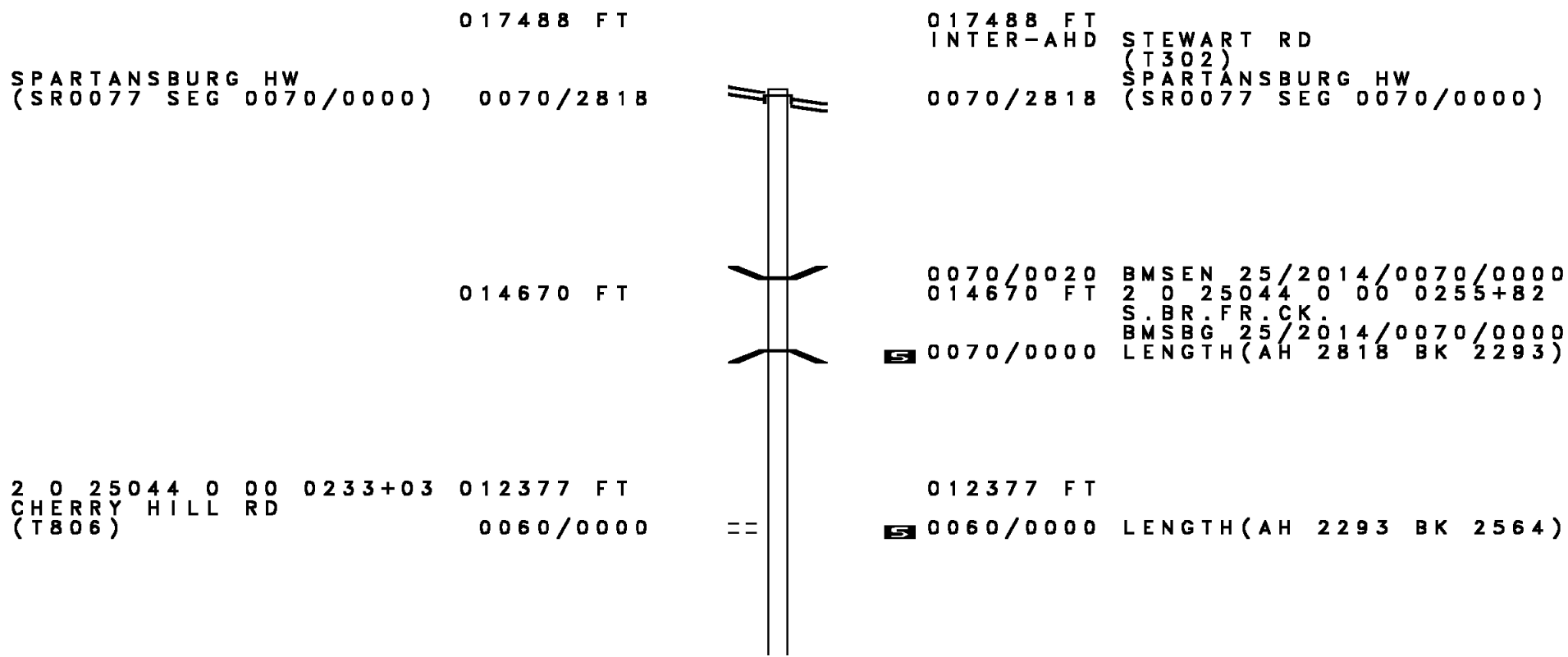
EXTRACT DATE: 12/21/2020 ROADWAY MANAGEMENT SYSTEM PAGE NUMBER: 323  
PRINT DATE: 12/22/2020 SLD COUNTY/SR - ANNUAL PRINT COUNTY: ERIE  
DIR: B TOTAL LEN: .000 MI. DIST: 01-2 SR: 2015  
LEFT MUN: CONCORD T RIGHT MUN: CONCORD T

000000 FT  
000000 FT



000000 FT  
7014/0000 LENGTH(AH 4607 BK 0100)  
000000 FT  
7008/0000 LENGTH(AH 0100 BK 0000)


DIR: B TOTAL LEN: 3.312 MI. DIST: 01-2 SR: 2014  
LEFT MUN: CONCORD T RIGHT MUN: CONCORD T



DIR: B TOTAL LEN: 3.312 MI. DIST: 01-2 SR: 2014  
 LEFT MUN: CONCORD T RIGHT MUN: CONCORD T

STEWART RD  
 (T302)

009813 FT  
 0050/0000



009813 FT 2 0 25044 0 00 0206+95  
 NC STEWART RD  
 0050/0000 LENGTH(AH 2564 BK 2679)

007134 FT

007134 FT 2 0 25044 0 00 0179+69  
 0040/0000 LENGTH(AH 2679 BK 2871)

004263 FT



004263 FT 2 0 25044 0 00 0151+35  
 RIDGE RD  
 (T357)  
 NC HAMMOND RD  
 HAMMOND RD  
 (T802)  
 0030/0000 LENGTH(AH 2871 BK 2111)

002152 FT

002152 FT 2 0 25044 0 00 0130+01  
 0020/0000 LENGTH(AH 2111 BK 2152)

000000 FT



000000 FT 2 0 25044 0 00 0108+53  
 NC ORMSBEE RD  
 SPARTANSBURG RD  
 (SR0089 SEG 0070/0000)  
 INTER-BK ORMSBEE RD  
 (T301)  
 MFC BEGIN = D  
 0010/0000 LENGTH(AH 2152 BK 0000)



EXTRACT DATE: 12/21/2020 ROADWAY MANAGEMENT SYSTEM PAGE NUMBER: 320  
PRINT DATE: 12/22/2020 SLD COUNTY/SR - ANNUAL PRINT COUNTY: ERIE  
DIR: B TOTAL LEN: 2.008 MI. DIST: 01-2 SR: 2012  
LEFT MUN: CONCORD T RIGHT MUN: CONCORD T

010603 FT



010603 FT  
INTER-AHD ELGIN RD  
(SR2019 SEG 0030/0000)

DIR: B TOTAL LEN: 2.008 MI. DIST: 01-2 SR: 2012  
 LEFT MUN: CONCORD T RIGHT MUN: CONCORD T

Stationing	Description	Length	SR	Segment	Start Station	End Station
0040/3569	ELGIN RD		SR2019	0030/0000		
0040/3368	(CONN)					
007034 FT		2 0 25041	0 00	0130+67		
0040/0000	LENGTH(AH 3569 BK 2501)					
004533 FT		2 0 25041	0 00	0105+66		
0030/0000	LENGTH(AH 2501 BK 2654)					
0020/1895	CONCORD UNION T					
001879 FT		2 0 25041	0 00	0078+89		
0020/0014	BMS EN 25/2012/0020/0000					
001879 FT	HUNGRY RUN					
0020/0000	BMSBG 25/2012/0020/0000					
000000 FT	LENGTH(AH 2654 BK 1879)					
0010/0107	FOR SR 2010 AND 2012					
000000 FT	(CONN)	2 0 25041	0 00	0059+60		
0010/0000	CONCORD RD					
0010/0000	(SR2010 SEG 0100/0000)					
CONCORD RD	NC NA SH HILL RD					
(SR2010 SEG 0100/0000)	MFC BEGIN = E					
0010/0000	LENGTH(AH 1879 BK 0000)					



EXTRACT DATE: 12/21/2020 ROADWAY MANAGEMENT SYSTEM PAGE NUMBER: 317  
PRINT DATE: 12/22/2020 SLD COUNTY/SR - ANNUAL PRINT COUNTY: ERIE  
DIR: B TOTAL LEN: 8.311 MI. DIST: 01-2 SR: 2010  
LEFT MUN: CONCORD T RIGHT MUN: CONCORD T

WATTSBURG RD

043882 FT

043882 FT WATTSBURG RD

DIR: B TOTAL LEN: 8.311 MI. DIST: 01-2 SR: 2010  
 LEFT MUN: CONCORD T RIGHT MUN: CONCORD T  
 (SR0089 SEG 0020/0000) 0170/3177 0170/3177 (SR0089 SEG 0020/0000)

2 0 25041 0 00 0290+25 040705 FT  
 WADE RD  
 (T796) 0170/0000

040705 FT  
 0170/0000 LENGTH(AH 3177 BK 3465)

037240 FT

0160/0103 CSX RAIL TRANSPORTATION  
 OVERPASS IS RR X-ING  
 037240 FT 2 0 25041 0 00 0255+91  
 0160/0000 LENGTH(AH 3465 BK 2593)

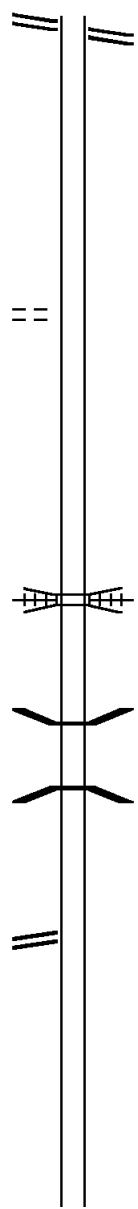
0150/1490 BMS EN 25/2010/0150/1476  
 2 0 25041 0 00 0244+39  
 LILLEY RUN  
 0150/1476 BMSBG 25/2010/0150/1476

2 0 25041 0 00 0229+11 034647 FT  
 ELGIN RD  
 (SR2019 SEG 0010/0000) 0150/0000

034647 FT  
 0150/0000 LENGTH(AH 2593 BK 1987)

032660 FT

032660 FT 2 0 25087 0 00 0100+83  
 0140/0000 LENGTH(AH 1987 BK 2800)



DIR: B TOTAL LEN: 8.311 MI. DIST: 01-2 SR: 2010  
 LEFT MUN: CONCORD T RIGHT MUN: CONCORD T

029860 FT

029860 FT 2 0 25087 0 00 0073+09  
 SOUTH RD  
 (T303)  
 S 0130/0000 LENGTH(AH 2800 BK 2240)

027620 FT

027620 FT 2 0 25087 0 00 0050+69  
 S 0120/0000 LENGTH(AH 2240 BK 2550)

0110/1409 CONCORD UNION T

025070 FT

025070 FT 2 0 25087 0 00 0024+83  
 S 0110/0000 LENGTH(AH 2550 BK 2483)

FOR SR 2010 AND 2012  
 (CONN) 0100/0121  
 2 0 25087 0 00 0000+00 022587 FT  
 NASH HILL RD  
 (SR2012 SEG 0010/0000) 0100/0000

022587 FT

S 0100/0000 LENGTH(AH 2483 BK 2301)  
 0090/2130 BMSSEN 25/2010/0090/2111  
 2 0 25041 0 00 0058+08  
 HUNGRY RUN  
 0090/2111 BMSBG 25/2010/0090/2111

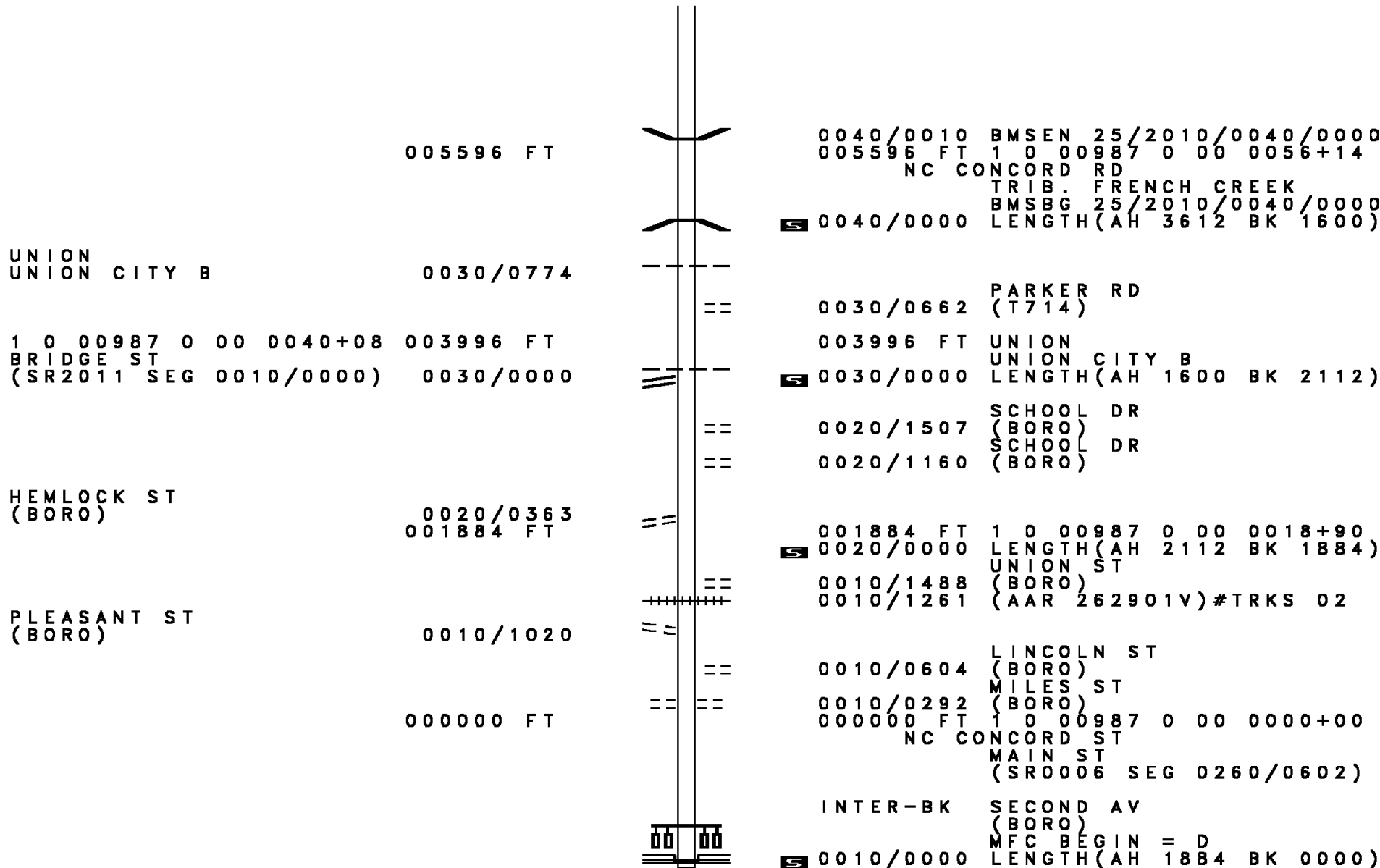
020286 FT

020286 FT 2 0 25041 0 00 0036+85  
 HUNGRY RUN RD  
 (T766)  
 S 0090/0000 LENGTH(AH 2301 BK 3684)

DIR: B TOTAL LEN: 8.311 MI. DIST: 01-2 SR: 2010  
 LEFT MUN: UNION T RIGHT MUN: UNION T

2 0 25041 0 00 0000+00 016602 FT O'NEIL RD (T302)	==	016602 FT 0080/0000 LENGTH(AH 3684 BK 3618)
012984 FT	==	012984 FT 1 0 00987 0 00 0129+67 WILSON RD (T300) 0070/0000 LENGTH(AH 3618 BK 1950)
011034 FT	==	0060/0054 BMSBN 25/2010/0060/0000 011034 FT 1 0 00987 0 00 0110+65 PINE RUN BMSBG 25/2010/0060/0000 0060/0000 LENGTH(AH 1950 BK 1826)
009208 FT	==	009208 FT 1 0 00987 0 00 0092+20 0050/0000 LENGTH(AH 1826 BK 3612)

DIR: B TOTAL LEN: 8.311 MI. DIST: 01-2 SR: 2010  
 LEFT MUN: UNION T RIGHT MUN: UNION T





EXTRACT DATE: 12/21/2020 ROADWAY MANAGEMENT SYSTEM PAGE NUMBER: 312  
 PRINT DATE: 12/22/2020 SLD COUNTY/SR - ANNUAL PRINT COUNTY: ERIE  
 DIR: B TOTAL LEN: 3.545 MI. DIST: 01-2 SR: 2009  
 LEFT MUN: AMITY T RIGHT MUN: AMITY T

MIDDLETON RD  
(T461)

018719 FT

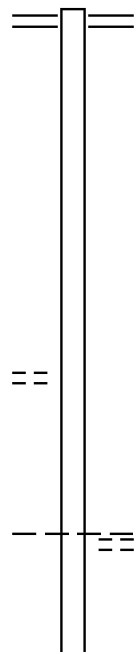
018719 FT WATTSBURG-WATERFORD RD  
 0070/2680 (SR2006 SEG 0140/0000)

016039 FT

016039 FT 2 0 25049 0 00 0160+14  
 0070/0000 LENGTH(AH 2680 BK 2657)

0060/0875  
 013382 FT

013382 FT 2 0 25049 0 00 0133+56  
 UNION AMITY RD  
 (T463)  
 AMITY  
 UNION T  
 0060/0000 LENGTH(AH 2657 BK 2832)

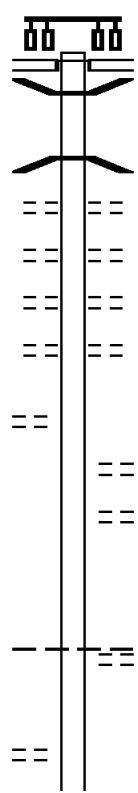


DIR: B TOTAL LEN: 3.545 MI. DIST: 01-2 SR: 2009  
 LEFT MUN: UNION T RIGHT MUN: UNION T

010550 FT		010550 FT 2 0 25049 0 00 0104+40	
		0050/0000 LENGTH(AH 2832 BK 2579)	
2 0 25049 0 00 0079+42 007971 FT		007971 FT	
CROSS RD		0040/0000 ==	0040/0000 LENGTH(AH 2579 BK 2372)
(T439)			
005599 FT		005599 FT 2 0 25049 0 00 0055+92	
		INMAN RD	
		(T441)	
	==	0030/0000 ==	0030/0000 LENGTH(AH 2372 BK 3112)
002487 FT		002487 FT 2 0 25049 0 00 0024+58	
		0020/0000 LENGTH(AH 3112 BK 2487)	
000000 FT		000000 FT 2 0 25049 0 00 0000+00	
		NC KIMBALL HILL RD	
		UNION CITY RD	
		(SR0197 SEG 0020/0989)	
		MFC BEGIN = E	
		0010/0000 LENGTH(AH 2487 BK 0000)	

DIR: B TOTAL LEN: 2.140 MI. DIST: 01-2 SR: 2008  
 LEFT MUN: UNION CITY B RIGHT MUN: UNION CITY B

	011298 FT		011298 FT	
MAIN ST (SR0008 SEG 0090/0000)	0070/2265		INTER-AHD 0070/2265	HIGH ST (SR0006 SEG 0270/0000)
			0070/1983	MAIN ST (SR0006 SEG 0270/0000)
			0070/1883	BMS EN 25/2008/0070/1883
			0070/1800	2 0 25040 0 00 0360+21
			0070/1342	S. BR. FR. CK.
			0070/0771	BMSBG 25/2008/0070/1883
			0070/0397	FIRST AV
2 0 25040 0 00 0341+37	009033 FT		009033 FT	(BORO)
FIFTH AV (BORO)	0070/0000		0070/0000	SECOND AV
			0060/0570	(BORO)
	008359 FT		0060/0388	HUNTER AV
			008359 FT	(BORO)
				2 0 25040 0 00 0334+71
				SIXTH AV
				(T698)
				UNION CITY
				UNION T
				5 0060/0000 LENGTH(AH 0674 BK 1466)
STILL RD (T992)	0050/0299			
	006893 FT			
				2 0 25040 0 00 0320+07



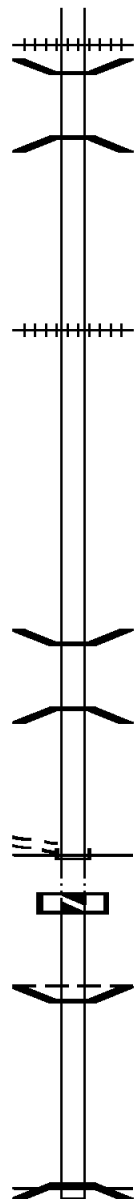
EXTRACT DATE: 12/21/2020  
PRINT DATE: 12/22/2020

ROADWAY MANAGEMENT SYSTEM  
SLD COUNTY/SR - ANNUAL PRINT

PAGE NUMBER: 309  
COUNTY: ERIE

DIR: B TOTAL LEN: 2.140 MI.  
LEFT MUN: UNION T

DIST: 01-2 SR: 2008  
RIGHT MUN: UNION T



0050/0000 LENGTH(AH 1466 BK 2501)  
0040/2021 (AAR 528564W)#TRKS 01  
0040/1942 BMSSEN 25/2008/0040/1918  
2 0 25040 0 00 0314+22  
TRIB TO FRENCH CREEK  
0040/1918 BMSBG 25/2008/0040/1918

004392 FT 2 0 25040 0 00 0295+00  
(AAR 262907L)#TRKS 01  
0040/0000 LENGTH(AH 2501 BK 2564)

001828 FT 2 0 25040 0 00 0269+35  
NC HIGH ST  
0030/0000 LENGTH(AH 2564 BK 1793)

0020/0852 BMSSEN 25/2008/0020/0832  
2 0 25040 0 00 0251+55  
HORTON RUN  
0020/0819 BMSBG 25/2008/0020/0832

NC UNION LEBOUF RD  
INTER-BK UNION LEBOEUF RD  
000035 FT (T301)  
MFC BEGIN = D  
0020/0000 LTH AH 001793 BK 000100  
000035 FT  
7014/0000 LTH AH 000100 BK 000035  
BMSSEN 25/2008/0010/0000  
STONE QUARRY RD  
\* REF-AHD (T301)

0010/0035 LEBOEUF T  
000000 FT 2 0 25040 0 00 0101+02  
NC STONE QUARRY RD  
\* REF-BK STONE QUARRY RD  
(T301)  
BR. FRENCH CK.  
BMSBG 25/2008/0010/0000  
MFC BEGIN = E

0010/0000 LENGTH(AH 0035 BK 0000)

2 0 25040 0 00 0251+55 000035 FT  
UNION LEBOEUF RD  
(T672)  
0020/0000  
000035 FT

000000 FT

OLD MEADVILLE RD  
 (T300)  
 UNION LEBOEUF RD  
 (T672)

007249 FT

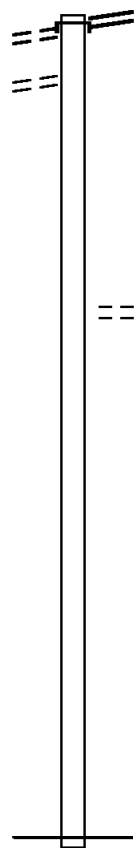
0030/2429

0030/2371

004820 FT

002513 FT

000000 FT



007249 FT  
 INTER-AHD

UNION LEBOEUF RD  
 (T672)  
 OLD MEADVILLE RD  
 (SR2002 SEG 0020/0000)

0030/2429

004820 FT 2 0 25037 0 00 0048+62  
 WELLMON RD

(T329)  
 LENGTH(AH 2429 BK 2307)

0030/0000

002513 FT 2 0 25037 0 00 0025+55  
 LENGTH(AH 2307 BK 2513)

0020/0000

000000 FT 2 0 25037 0 00 0000+00  
 NC SHREVE RIDGE RD

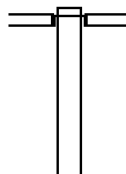
\* REF-BK RICEVILLE RD  
 (SR1039 SEG 0140/2744)  
 MFC BEGIN = D  
 BK-CRAWFORD (20)

0010/0000 LENGTH(AH 2513 BK 0000)

EXTRACT DATE: 12/21/2020 ROADWAY MANAGEMENT SYSTEM PAGE NUMBER: 307  
PRINT DATE: 12/22/2020 SLD COUNTY/SR - ANNUAL PRINT COUNTY: ERIE

DIR: B TOTAL LEN: 8.557 MI. DIST: 01-2 SR: 2006  
LEFT MUN: AMITY T RIGHT MUN: AMITY T

045179 FT



045179 FT  
INTER-AHD HATCH HOLLOW RD  
(T300)  
0170/3390 WATERFORD RD  
(SR0008 SEG 0200/0644)

DIR: B TOTAL LEN: 8.557 MI. DIST: 01-2 SR: 2006  
 LEFT MUN: AMITY T RIGHT MUN: AMITY T

041789 FT

041789 FT 2 0 25049 0 00 0270+69  
 ARBUCKLE RD  
 (SR1001 SEG 0020/0000)  
 MFC BEGIN = E  
 0170/0000 LENGTH(AH 3390 BK 2917)

038872 FT

FRENCH CK. TR  
 STRUCTURE LENGTH 11 FT  
 0160/0339 BMSID 25/2006/0160/0330  
 038872 FT 2 0 25049 0 00 0241+08  
 0160/0000 LENGTH(AH 2917 BK 3396)

035476 FT

035476 FT 2 0 25049 0 00 0207+63  
 MURRAY RD  
 (T700)  
 0150/0000 LENGTH(AH 3396 BK 2076)  
 FRENCH CK. TR  
 STRUCTURE LENGTH 14 FT  
 0140/1794 BMSID 25/2006/0140/1812

033400 FT

033400 FT 2 0 25049 0 00 0186+87  
 NC WA TTSBURG WATERFORD RD  
 KIMBALL HILL RD  
 (SR2009 SEG 0070/2680)  
 0140/0000 LENGTH(AH 2076 BK 2489)  
 AMITY  
 0130/1801 WATERFORD T

DIR: B TOTAL LEN: 8.557 MI. DIST: 01-2 SR: 2006  
 LEFT MUN: AMITY T RIGHT MUN: AMITY T

JUVA RD  
 (T676)

030911 FT		030911 FT	2 0 25048 0 00 0233+72
		0130/0000	LENGTH(AH 2489 BK 1757)
		0120/1152	BMS EN 25/2006/0120/0753
			2 0 25048 0 00 0215+85
		0120/0732	RESERVOIR
			BMSBG 25/2006/0120/0753
0120/0480	==	029154 FT	2 0 25048 0 00 0215+91
029154 FT			UNION CT. TRB
			STRUCTURE LENGTH 12 FT
		0120/0000	BMSID 25/2006/0120/0000
			LENGTH(AH 1757 BK 2294)
026860 FT		026860 FT	2 0 25048 0 00 0193+14
		0110/0000	LENGTH(AH 2294 BK 2248)
			FRENCH CK. BR
		0100/2220	STRUCTURE LENGTH 15 FT
			BMSID 25/2006/0100/2220
024612 FT		024612 FT	2 0 25048 0 00 0170+32
			HAUGH RD
		0100/0000	(T656)
			LENGTH(AH 2248 BK 2084)
022528 FT		022528 FT	2 0 25048 0 00 0149+45
		0090/0000	LENGTH(AH 2084 BK 2655)

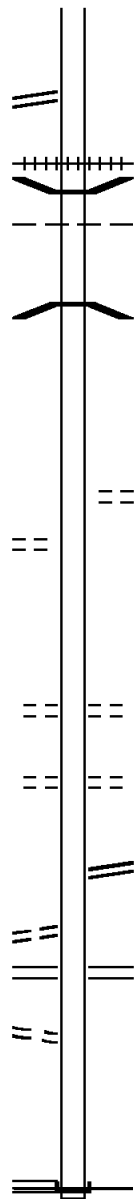


DIR: B TOTAL LEN: 8.557 MI. DIST: 01-2 SR: 2006  
 LEFT MUN: WATERFORD T RIGHT MUN: WATERFORD T

2 0 25048 0 00 0123+93 019873 FT CLUTE RD (T654)	0080/0000	==	==	019873 FT DORMAN RD (T658) 0080/0000 LENGTH(AH 2655 BK 2845)
2 0 25048 0 00 0094+59 017028 FT SCOTT RD (T636)	0070/0000	==		017028 FT 0070/0000 LENGTH(AH 2845 BK 3408)
	013620 FT			013620 FT 2 0 25048 0 00 0060+59 0060/0000 LENGTH(AH 3408 BK 2890)
	010730 FT		==	010730 FT 2 0 25048 0 00 0031+75 HOOD RD (T459) 0050/0000 LENGTH(AH 2890 BK 3170)
			==	0040/0859 UNION RD (T598)

DIR: B TOTAL LEN: 8.557 MI. DIST: 01-2 SR: 2006  
 LEFT MUN: WATERFORD T RIGHT MUN: WATERFORD T

DONATION RD  
 (SR1005 SEG 0010/0000) 007560 FT  
 0040/0000



007560 FT 2 0 25048 0 00 0000+00  
 NC WATTSBURG RD  
 0040/0000 LENGTH(AH 3170 BK 2001)

005559 FT

0030/0876 (AAR 528537A)#TRKS 02  
 0030/0360 BMSB 25/2006/0030/0210  
 WATERFORD  
 0030/0285 WATERFORD B  
 2 0 25056 0 00 0057+96  
 LE BOUEF CK.  
 0030/0210 BMSB 25/2006/0030/0210  
 005559 FT 2 0 25056 0 00 0055+89  
 NC DONATION RD  
 0030/0000 LENGTH(AH 2001 BK 3000)

CIRCUIT ST  
 (T485) 0020/1214

0020/1723 CIRCUIT RD  
 (T485)

002559 FT

002559 FT 2 0 25056 0 00 0025+89  
 EAST ST  
 (BORO)  
 0020/0000 LENGTH(AH 3000 BK 2559)

CHERRY ST  
 (BORO) 0010/0970

0010/1844 CHESTNUT ST  
 (BORO)  
 CHERRY ST  
 (SR3014 SEG 0380/2716)  
 NC THIRD ST

WALNUT ST  
 (BORO) 0010/0088  
 000000 FT

0010/0551 NC CHERRY ST  
 HIGH ST  
 (SR0019 SEG 0110/0373)  
 NC NORTH PARK RO

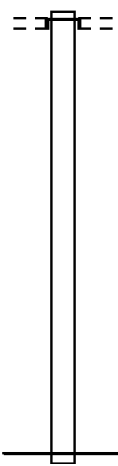
THIRD ST  
 (SR3014 SEG 0380/1573) 0010/0000

000000 FT 2 0 25056 0 00 0000+00  
 NC WALNUT ST  
 INTER-BK WALNUT ST  
 (SR3014 SEG 0380/1573)  
 MFC BEGIN = D  
 0010/0000 LENGTH(AH 2559 BK 0000)

EXTRACT DATE: 12/21/2020 ROADWAY MANAGEMENT SYSTEM PAGE NUMBER: 302  
 PRINT DATE: 12/22/2020 SLD COUNTY/SR - ANNUAL PRINT COUNTY: ERIE  
 DIR: B TOTAL LEN: .735 MI. DIST: 01-2 SR: 2005  
 LEFT MUN: LE BOEUF T RIGHT MUN: LE BOEUF T

003879 FT

003879 FT  
 INTER-AHD WILLEY RD  
 (T634)  
 OLD MEADVILLE RD  
 (T300)



000000 FT

000000 FT 2 0 25036 0 00 0000+00  
 NC ST TURGIS RD  
 \* REF-BK TOWNLINE RD  
 (SR1007 SEG 0230/3128)  
 MFC BEGIN = E  
 BK-CRAWFORD (20)  
 5 0010/0000 LENGTH(AH 3879 BK 0000)

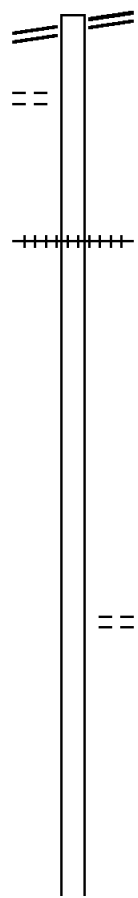
DIR: B TOTAL LEN: 4.013 MI. DIST: 01-2 SR: 2004  
 LEFT MUN: LE BOEUF T RIGHT MUN: LE BOEUF T

WATERFORD RD 021189 FT  
 (SR0197 SEG 0060/1879) 0080/3183  
 HARE RD  
 (T656) 0080/2524

018006 FT

014754 FT

012400 FT



021189 FT WATERFORD RD  
 0080/3183 (SR0197 SEG 0060/1879)

0080/0718 (AAR 528530C)#TRKS 01  
 018006 FT 2 0 25084 0 00 0180+17  
 0080/0000 LENGTH(AH 3183 BK 3252)

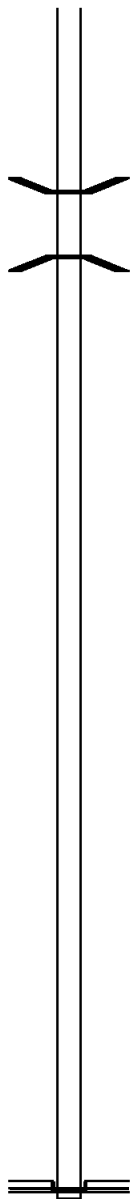
014754 FT 2 0 25084 0 00 0147+50  
 DEWEY RD  
 (T636)  
 0070/0000 LENGTH(AH 3252 BK 2354)

012400 FT 2 0 25084 0 00 0123+74  
 0060/0000 LENGTH(AH 2354 BK 2340)

DIR: B TOTAL LEN: 4.013 MI. DIST: 01-2 SR: 2004  
 LEFT MUN: LE BOEUF T RIGHT MUN: LE BOEUF T

010060 FT

010060 FT 2 0 25084 0 00 0099+84  
 0050/0000 LENGTH(AH 2340 BK 2604)



0040/1655 BMS EN 25/2004/0040/1646  
 2 0 25084 0 00 0090+97  
 WHEELER CK  
 0040/1646 BMSBG 25/2004/0040/1646

007456 FT

007456 FT 2 0 25084 0 00 0074+51  
 0040/0000 LENGTH(AH 2604 BK 2446)

005010 FT

005010 FT 2 0 25084 0 00 0049+61  
 0030/0000 LENGTH(AH 2446 BK 2450)

002560 FT

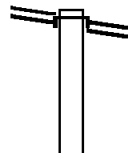
002560 FT 2 0 25084 0 00 0025+11  
 0020/0000 LENGTH(AH 2450 BK 2560)

000000 FT

000000 FT 2 0 25084 0 00 0000+00  
 NC WHEELERTOWN RD  
 FLATT RD  
 (SR2003 SEG 0120/0000)  
 INTER-BK MOORE RD  
 (T415)  
 MFC BEGIN = E  
 0010/0000 LENGTH(AH 2560 BK 0000)

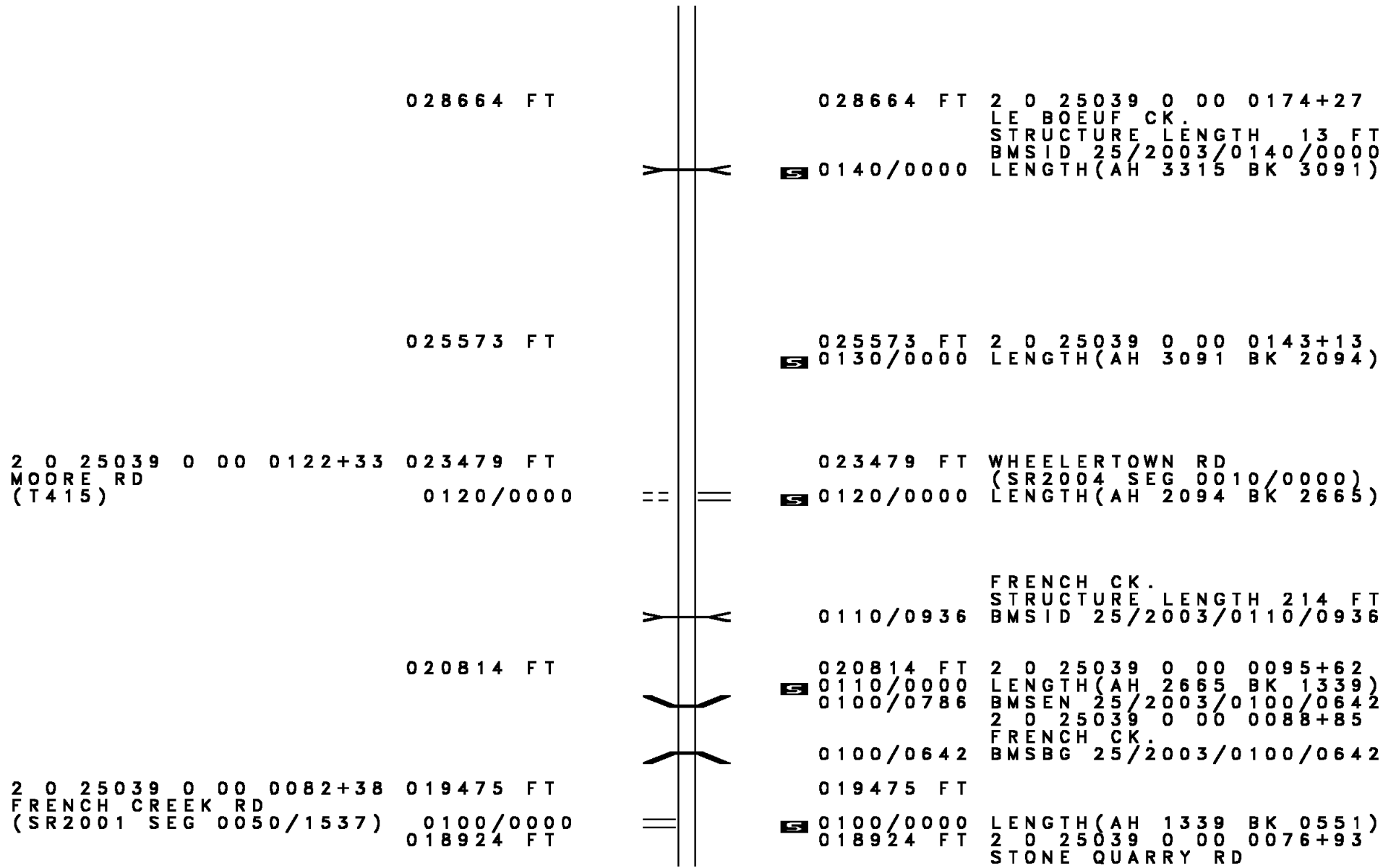
EXTRACT DATE: 12/21/2020 ROADWAY MANAGEMENT SYSTEM PAGE NUMBER: 299  
PRINT DATE: 12/22/2020 SLD COUNTY/SR - ANNUAL PRINT COUNTY: ERIE  
DIR: B TOTAL LEN: 6.057 MI. DIST: 01-2 SR: 2003  
LEFT MUN: LE BOEUF T RIGHT MUN: LE BOEUF T

031979 FT  
WATERFORD PK  
(SR0197 SEG 0160/0000) 0140/3315



031979 FT  
INTER-AHD FLATT RD  
(T596)  
WATERFORD PK  
0140/3315 (SR0197 SEG 0160/0000)

DIR: B TOTAL LEN: 6.057 MI. DIST: 01-2 SR: 2003  
 LEFT MUN: LE BOEUF T RIGHT MUN: LE BOEUF T



028664 FT

028664 FT 2 0 25039 0 00 0174+27  
 LE BOEUF CK.  
 STRUCTURE LENGTH 13 FT  
 BMSID 25/2003/0140/0000  
 LENGTH(AH 3315 BK 3091)

025573 FT

025573 FT 2 0 25039 0 00 0143+13  
 LENGTH(AH 3091 BK 2094)

2 0 25039 0 00 0122+33 023479 FT  
 MOORE RD  
 (T415) 0120/0000

023479 FT WHEELERTOWN RD  
 (SR2004 SEG 0010/0000)  
 LENGTH(AH 2094 BK 2665)

FRENCH CK.  
 STRUCTURE LENGTH 214 FT  
 BMSID 25/2003/0110/0936

020814 FT

020814 FT 2 0 25039 0 00 0095+62  
 LENGTH(AH 2665 BK 1339)  
 BMSID 25/2003/0100/0642  
 2 0 25039 0 00 0088+85  
 FRENCH CK.  
 BMSBG 25/2003/0100/0642

2 0 25039 0 00 0082+38 019475 FT  
 FRENCH CREEK RD  
 (SR2001 SEG 0050/1537) 0100/0000  
 018924 FT

019475 FT  
 LENGTH(AH 1339 BK 0551)  
 2 0 25039 0 00 0076+93  
 STONE QUARRY RD

DIR: B TOTAL LEN: 6.057 MI. DIST: 01-2 SR: 2003  
 LEFT MUN: LE BOEUF T RIGHT MUN: LE BOEUF T

DUTCHTOWN RD  
 (T592)

0080/1940

016197 FT

013682 FT


011247 FT

GILLETTE ST  
 (BORO)

0050/1784

LC FOR WOODS RD  
 (CONN)

0050/0386



== 0090/0000 (T301) LENGTH(AH 0551 BK 2727)

016197 FT 2 0 25039 0 00 0049+55  
 S 0080/0000 LENGTH(AH 2727 BK 2515)

0070/0642 LE BOEUF MILL VILLAGE B  
 013682 FT 2 0 25039 0 00 0024+40  
 NC FLATT RD DEPOT ST (BORO)  
 S 0070/0000 LENGTH(AH 2515 BK 2435)

0060/0628 (AAR 262917S)#TRKS 01  
 CHURCH ST (BORO)  
 0060/0244 BMS EN 25/2003/0060/0200  
 2 0 25039 0 00 0002+01  
 BR. FR. CK.  
 0060/0200 BMSBG 25/2003/0060/0200  
 011247 FT 2 0 25039 0 00 0000+00  
 CENTER ST (SR0006 SEG 0100/0822)

S 0060/0000 LENGTH(AH 2435 BK 2349)

0050/1153 DEPOT ST (BORO)



DIR: B TOTAL LEN: 6.057 MI. DIST: 01-2 SR: 2003  
 LEFT MUN: MILL VILLAGE B RIGHT MUN: MILL VILLAGE B

WOODS RD  
 (BORO)

0050/0292  
 008898 FT

008898 FT 2 0 25035 0 00 0087+65  
 NC MAIN ST  
 OLD MEADVILLE RD  
 (T300)

5 0050/0000 LENGTH(AH 2349 BK 0924)  
 NC MACKEY HILL RD

007974 FT

0040/0044 MILL VILLAGE  
 LE BOEUF T  
 NC MAIN ST

007974 FT 2 0 25035 0 00 0079+23  
 5 0040/0000 LENGTH(AH 0924 BK 2486)

005488 FT

005488 FT 2 0 25035 0 00 0054+93  
 5 0030/0000 LENGTH(AH 2486 BK 3560)

WHITELY RD  
 (T614)

0020/1033

001928 FT

001928 FT 2 0 25035 0 00 0018+76  
 5 0020/0000 LENGTH(AH 3560 BK 1928)

SMITH RD  
 (T325)

0010/1928

0010/1928 SMITH RD  
 (T325)

000000 FT

000000 FT 2 0 25035 0 00 0000+00  
 NC MACKEY HILL RD  
 \* REF-BK BROWN HILL RD  
 (SR1035 SEG 0130/2427)  
 MFC BEGIN = D  
 BK-CRAWFORD (20)  
 5 0010/0000 LENGTH(AH 1928 BK 0000)

GRAND ARMY OF THE REP H003400 FT  
 (SR0006 SEG 0200/0000) 0030/0894

002506 FT

2 0 25038 0 01 0235+11 000021 FT  
 UNION LEBOEUF RD  
 (T672)

0020/0000  
 000021 FT

000000 FT

000000 FT



003400 FT GRAND ARMY OF THE REP H  
 0030/0894 (SR0006 SEG 0200/0000)

002506 FT 2 0 25038 1 00 0000+00  
 OLD VALLEY RD  
 (T694)

0030/0000 LENGTH(AH 0894 BK 2485)

000021 FT SHREVE RIDGE RD  
 INTER-BK (SR2007 SEG 0030/2429)  
 OLD MEADVILLE RD  
 (T300)

0020/0000 LENGTH(AH 2485 BK 0100)  
 000021 FT  
 7014/0000 LENGTH(AH 0100 BK 0021)

\* REF-AHD BMSBN 25/2002/0010/0000  
 OLD MEADVILLE RD (TBK)  
 (T300)

0010/0021 MILL VILLAGE B  
 000000 FT 2 0 25038 0 00 0003+08

\* REF-BK OLD MEADVILLE RD (TBK)  
 (T300)

SPRING CREEK  
 BMSBG 25/2002/0010/0000

0010/0000 LENGTH(AH 0021 BK 0308)  
 000000 FT  
 7008/0000 LENGTH(AH 0308 BK 0000)

DIR: B TOTAL LEN: 2.159 MI. DIST: 01-2 SR: 2001  
LEFT MUN: LE BOEUF T RIGHT MUN: LE BOEUF T

011397 FT

011397 FT FLATT RD  
0050/1537 (SR2003 SEG 0100/0000)

009860 FT

009860 FT 2 0 25105 0 00 0100+00  
S 0050/0000 LENGTH(AH 1537 BK 2431)

007429 FT

007429 FT 2 0 25105 0 00 0075+00  
S 0040/0000 LENGTH(AH 2431 BK 2480)

004949 FT

004949 FT 2 0 25105 0 00 0050+00  
S 0030/0000 LENGTH(AH 2480 BK 2486)

002463 FT

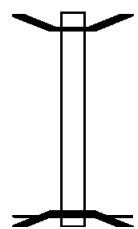
002463 FT 2 0 25105 0 00 0025+00  
S 0020/0000 LENGTH(AH 2486 BK 2463)

000000 FT

000000 FT 2 0 25105 0 00 0000+00  
NC FRENCH CREEK RD  
GRAND ARMY OF THE REP H  
(SRO006 SEG 0080/0000)  
MFC BEGIN = E  
S 0010/0000 LENGTH(AH 2463 BK 0000)

EXTRACT DATE: 12/21/2020      ROADWAY MANAGEMENT SYSTEM      PAGE NUMBER: 293  
 PRINT DATE: 12/22/2020      SLD COUNTY/SR - ANNUAL PRINT      COUNTY: ERIE  
 DIR: B      TOTAL LEN: .055 MI.      DIST: 01-2      SR: 1108  
 LEFT MUN: GREENFIELD T      RIGHT MUN: GREENFIELD T

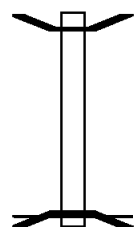
000293 FT  
 000000 FT



000293 FT BMS EN 25/1108/0010/0000  
 \* REF-AHD ASHTON RD  
 0010/0293 (T994)  
 000000 FT 0 0 00000 0 00 0000+00  
 NC ASHTON RD  
 \* REF-BK ASHTON RD  
 (T994)  
 SR 0086 E/W  
 BMSBG 25/1108/0010/0000  
 MFC BEGIN = E  
 0010/0000 LENGTH(AH 0293 BK 0000)

EXTRACT DATE: 12/21/2020      ROADWAY MANAGEMENT SYSTEM      PAGE NUMBER: 292  
 PRINT DATE: 12/22/2020      SLD COUNTY/SR - ANNUAL PRINT      COUNTY: ERIE  
 DIR: B      TOTAL LEN: .059 MI.      DIST: 01-2      SR: 1107  
 LEFT MUN: GREENFIELD T      RIGHT MUN: GREENFIELD T

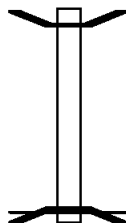
000313 FT  
 000000 FT



000313 FT BMS EN 25/1107/0010/0000  
 \* REF-AHD GERMAN RD  
 0010/0313 (T758)  
 000000 FT 0 0 00000 0 00 0000+00  
 NC GERMAN RD  
 \* REF-BK GERMAN RD  
 (T758)  
 SR 0086  
 BMSBG 25/1107/0010/0000  
 MFC BEGIN = E  
 0010/0000 LENGTH(AH 0313 BK 0000)

EXTRACT DATE: 12/21/2020      ROADWAY MANAGEMENT SYSTEM      PAGE NUMBER: 291  
 PRINT DATE: 12/22/2020      SLD COUNTY/SR - ANNUAL PRINT      COUNTY: ERIE  
 DIR: B      TOTAL LEN: .044 MI.      DIST: 01-2      SR: 1106  
 LEFT MUN: GREENFIELD T      RIGHT MUN: GREENFIELD T

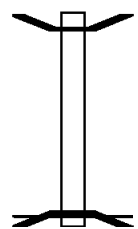
000234 FT  
 000000 FT



000234 FT BMS EN 25/1106/0010/0000  
 \* REF-AHD NEW RD  
 0010/0234 (T772)  
 000000 FT 0 0 00000 0 00 0000+00  
 NC NEW RD  
 \* REF-BK NEW RD  
 (T772)  
 SR 0086 E/W  
 BMSBG 25/1106/0010/0000  
 MFC BEGIN = E  
 0010/0000 LENGTH(AH 0234 BK 0000)

EXTRACT DATE: 12/21/2020      ROADWAY MANAGEMENT SYSTEM      PAGE NUMBER: 290  
 PRINT DATE: 12/22/2020      SLD COUNTY/SR - ANNUAL PRINT      COUNTY: ERIE  
 DIR: B      TOTAL LEN: .036 MI.      DIST: 01-2      SR: 1105  
 LEFT MUN: GREENFIELD T      RIGHT MUN: GREENFIELD T

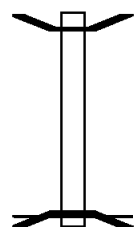
000190 FT  
 000000 FT



000190 FT BMS EN 25/1105/0010/0000  
 \* REF-AHD DOUGAN RD  
 0010/0190 (T682)  
 000000 FT 0 0 00000 0 00 0000+00  
 NC DOUGAN RD  
 \* REF-BK DOUGAN RD  
 (T682)  
 SR 0086 E/W  
 BMSBG 25/1105/0010/0000  
 MFC BEGIN = E  
 0010/0000 LENGTH(AH 0190 BK 0000)

EXTRACT DATE: 12/21/2020 ROADWAY MANAGEMENT SYSTEM PAGE NUMBER: 289  
 PRINT DATE: 12/22/2020 SLD COUNTY/SR - ANNUAL PRINT COUNTY: ERIE  
 DIR: B TOTAL LEN: .063 MI. DIST: 01-2 SR: 1104  
 LEFT MUN: NORTH EAST T RIGHT MUN: NORTH EAST T

000331 FT  
 000000 FT



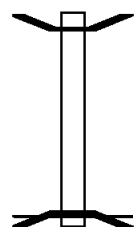
```

000331 FT BMS EN 25/1104/0010/0000
* REF-AHD BORT RD
0010/0331 (T780)
000000 FT 0 0 00000 0 00 0000+00
          NC BORT RD
* REF-BK BORT RD
          (T780)
          SR 0090 EB
          BMSBG 25/1104/0010/0000
          MFC BEGIN = E
5 0010/0000 LENGTH(AH 0331 BK 0000)
  
```



EXTRACT DATE: 12/21/2020 ROADWAY MANAGEMENT SYSTEM PAGE NUMBER: 288  
 PRINT DATE: 12/22/2020 SLD COUNTY/SR - ANNUAL PRINT COUNTY: ERIE  
 DIR: B TOTAL LEN: .053 MI. DIST: 01-2 SR: 1103  
 LEFT MUN: NORTH EAST T RIGHT MUN: NORTH EAST T

000281 FT  
 000000 FT

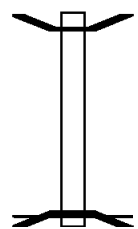


```

000281 FT BMS EN 25/1103/0010/0000
* REF-AHD REMINGTON RD
0010/0281 (T760)
000000 FT 0 0 00000 0 00 0000+00
          NC REMINGTON RD
* REF-BK REMINGTON RD
          (T760)
          SR 0090 EB
          BMSBG 25/1103/0010/0000
          MFC BEGIN = E
5 0010/0000 LENGTH(AH 0281 BK 0000)
  
```

EXTRACT DATE: 12/21/2020 ROADWAY MANAGEMENT SYSTEM PAGE NUMBER: 287  
 PRINT DATE: 12/22/2020 SLD COUNTY/SR - ANNUAL PRINT COUNTY: ERIE  
 DIR: B TOTAL LEN: .045 MI. DIST: 01-2 SR: 1102  
 LEFT MUN: NORTH EAST T RIGHT MUN: NORTH EAST T

000236 FT  
 000000 FT

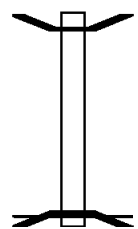


```

000236 FT BMS EN 25/1102/0010/0000
* REF-AHD SHADDUCK RD
0010/0236 (T743)
000000 FT 0 0 00000 0 00 0000+00
          NC SHADDUCK RD
* REF-BK SHADDUCK RD
          (T743)
          SR 0090 EB
          BMSBG 25/1102/0010/0000
          MFC BEGIN = E
5 0010/0000 LENGTH(AH 0236 BK 0000)
  
```

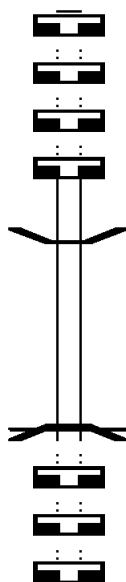
EXTRACT DATE: 12/21/2020 ROADWAY MANAGEMENT SYSTEM PAGE NUMBER: 286  
 PRINT DATE: 12/22/2020 SLD COUNTY/SR - ANNUAL PRINT COUNTY: ERIE  
 DIR: B TOTAL LEN: .052 MI. DIST: 01-2 SR: 1101  
 LEFT MUN: HARBORCREEK T RIGHT MUN: HARBORCREEK T

000275 FT  
 000000 FT



000275 FT BMS EN 25/1101/0010/0000  
 \* REF-AHD CLARK RD  
 0010/0275 (T729)  
 000000 FT 0 0 00000 0 00 0000+00  
 NC CLARK RD  
 \* REF-BK CLARK RD  
 (T729)  
 SR 0090 EB  
 BMSBG 25/1101/0010/0000  
 MFC BEGIN = E  
 0010/0000 LENGTH(AH 0275 BK 0000)

000289 FT  
 000289 FT  
 000289 FT  
 000289 FT  
 000000 FT  
 000000 FT  
 000000 FT  
 000000 FT



000289 FT  
 7060/0000 LENGTH(AH 0660 BK 3359)  
 000289 FT  
 7050/0000 LENGTH(AH 3359 BK 2091)  
 000289 FT  
 7040/0000 LENGTH(AH 2091 BK 0409)  
 000289 FT  
 7034/0000 LENGTH(AH 0409 BK 0289)  
 BMS EN 25/1019/0032/0000  
 \* REF-AHD GAY RD  
 0032/0289 (T789)  
 000000 FT 2 0 25075 0 00 0135+58  
 NC GA Y RD  
 \* REF-BK GAY RD  
 (T789)  
 SR 0090 EB  
 BMS BG 25/1019/0032/0000  
 MFC BEGIN = E  
 5 0032/0000 LENGTH(AH 0289 BK 0229)  
 000000 FT  
 7030/0000 LENGTH(AH 0229 BK 1671)  
 000000 FT  
 7020/0000 LENGTH(AH 1671 BK 1179)  
 000000 FT  
 7010/0000 LENGTH(AH 1179 BK 0000)

SHIGO RD  
(T712)

017039 FT

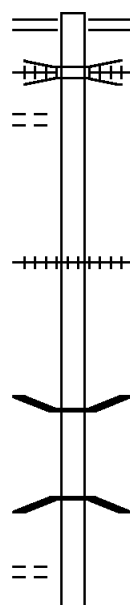
0070/1486

014932 FT

012455 FT

ARCHER RD  
(T773)

0050/1672



017039 FT BUFFALO RD  
 0070/2107 (SR0020 SEG 1000/1181)  
 CSX RAIL TRANSPORTATION  
 0070/1846 OVERPASS IS RR X-ING

014932 FT 2 0 25075 0 00 0095+26  
 0070/0000 LENGTH(AH 2107 BK 2477)  
 0060/2106 (AAR 471859A)#TRKS 01

0060/0023 BMS EN 25/1017/0060/0000  
 012455 FT 2 0 25075 0 00 0070+59  
 AVERILL RUN  
 BMSBG 25/1017/0060/0000  
 0060/0000 LENGTH(AH 2477 BK 2304)

HOPKINS RD

DIR: B TOTAL LEN: 3.227 MI. DIST: 01-2 SR: 1017  
LEFT MUN: NORTH EAST T RIGHT MUN: NORTH EAST T

Stationing	Description	Stationing	Description
		0050/1451	(SR1012 SEG 0010/0000)
010151 FT		010151 FT	2 0 25075 0 00 0048+96
		0050/0000	LENGTH(AH 2304 BK 2784)
007367 FT		007367 FT	2 0 25075 0 00 0020+02
		0040/0000	LENGTH(AH 2784 BK 2002)
005365 FT		005365 FT	2 0 25075 0 00 0000+00
			KERR RD
			(SR1010 SEG 0030/0000)
			MFC BEGIN = D
		0030/0000	LENGTH(AH 2002 BK 3323)
002042 FT		002042 FT	2 0 25101 0 00 0020+44
		0020/0000	LENGTH(AH 3323 BK 2042)
			NC GULF RD
			MALLICK RD
			(T767)
			FINDLEY LAKE RD
			(SR0426 SEG 0260/0000)
			MFC BEGIN = E
		0010/0000	LENGTH(AH 2042 BK 0000)
2 0 25101 0 00 0000+00	000000 FT		
FINDLEY LAKE RD			
(SR0426 SEG 0260/0000)	0010/0000		

EXTRACT DATE: 12/21/2020 ROADWAY MANAGEMENT SYSTEM PAGE NUMBER: 282  
PRINT DATE: 12/22/2020 SLD COUNTY/SR - ANNUAL PRINT COUNTY: ERIE  
DIR: B TOTAL LEN: .000 MI. DIST: 01-2 SR: 1015  
LEFT MUN: NORTH EAST T RIGHT MUN: NORTH EAST T

000000 FT



000000 FT  
7010/0000 LENGTH(AH 1727 BK 0000)

EXTRACT DATE: 12/21/2020  
PRINT DATE: 12/22/2020

ROADWAY MANAGEMENT SYSTEM  
SLD COUNTY/SR - ANNUAL PRINT

PAGE NUMBER: 281  
COUNTY: ERIE

DIR: B TOTAL LEN: .005 MI.  
LEFT MUN: NORTH EAST T

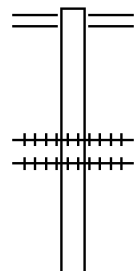
DIST: 01-2 SR: 1014  
RIGHT MUN: NORTH EAST T

Stationing	Unit	Diagram	Stationing	Unit	Description
000024	FT		000024	FT	
000024	FT		7100/0000	FT	LENGTH(AH 2769 BK 2293)
000024	FT		000024	FT	
000024	FT		7090/0000	FT	LENGTH(AH 2293 BK 2046)
000024	FT		000024	FT	
000024	FT		7080/0000	FT	LENGTH(AH 2046 BK 2017)
000024	FT		000024	FT	
000024	FT		7070/0000	FT	LENGTH(AH 2017 BK 0144)
000024	FT		000024	FT	
			7064/0000	FT	LENGTH(AH 0144 BK 0012)
			* REF-AHD		MIDDLE RD
000012	FT		0060/0012	FT	(T301)
			000012	FT	2 0 25073 1 00 0001+15
					AVERILL RUN
					STRUCTURE LENGTH 12 FT
					BMSID 25/1014/0060/0000
			* REF-BK		MIDDLE RD
			(T301)		
			0060/0000	FT	LENGTH(AH 0012 BK 0098)
000012	FT		000012	FT	
000012	FT		7060/0000	FT	LENGTH(AH 0098 BK 2291)
000012	FT		000012	FT	
000012	FT		7050/0000	FT	LENGTH(AH 2291 BK 1513)
000012	FT		000012	FT	
000012	FT		7044/0000	FT	LENGTH(AH 1513 BK 0026)
000012	FT		000012	FT	
000012	FT		7042/0000	FT	LENGTH(AH 0026 BK 0371)
000012	FT		000012	FT	
000012	FT		7040/0000	FT	LENGTH(AH 0371 BK 3441)
000012	FT		000012	FT	
000012	FT		7030/0000	FT	LENGTH(AH 3441 BK 0922)
000012	FT		000012	FT	
			7024/0000	FT	LENGTH(AH 0922 BK 0012)
			* REF-AHD		MIDDLE RD
			0020/0012	FT	(T301)
000000	FT		000000	FT	2 0 25116 0 00 0034+26
					NC MIDDLE RD
					SMALL STREAM
					STRUCTURE LENGTH 12 FT
					BMSID 25/1014/0020/0000
			* REF-BK		MIDDLE RD
			(T301)		
			MFC BEGIN = D		
			0020/0000	FT	LENGTH(AH 0012 BK 0737)
000000	FT		000000	FT	
000000	FT		7020/0000	FT	LENGTH(AH 0737 BK 2450)
000000	FT		000000	FT	
			7010/0000	FT	LENGTH(AH 2450 BK 0000)



EXTRACT DATE: 12/21/2020 ROADWAY MANAGEMENT SYSTEM PAGE NUMBER: 280  
 PRINT DATE: 12/22/2020 SLD COUNTY/SR - ANNUAL PRINT COUNTY: ERIE  
 DIR: B TOTAL LEN: 7.388 MI. DIST: 01-2 SR: 1013  
 LEFT MUN: NORTH EAST T RIGHT MUN: NORTH EAST T

039007 FT



037071 FT

039007 FT MAIN RD  
 (SR0020 SEG 0871/0102)  
 0150/1936 (SR0020 SEG 0870/0071)

0150/0391 (AAR 471874C)#TRKS 01  
 0150/0268 (AAR 524024M)#TRKS 02  
 037071 FT 2 0 25071 0 00 0298+13  
 5 0150/0000 LENGTH(AH 1936 BK 3237)

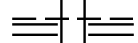
DIR: B TOTAL LEN: 7.388 MI. DIST: 01-2 SR: 1013  
 LEFT MUN: NORTH EAST T RIGHT MUN: NORTH EAST T

Stationing	Structure	Length	Notes
033834 FT	12 MILE CK. STRUCTURE	37 FT	BMSID 25/1013/0140/0580
0140/0580			2 0 25071 0 00 0265+65
033834 FT	LAW RD (T743)		LENGTH(AH 3237 BK 2036)
031798 FT			2 0 25071 0 00 0245+04
0130/0000			LENGTH(AH 2036 BK 2501)
029297 FT			2 0 25071 0 00 0220+27
0120/0000	SIDEHILL RD (SR1008 SEG 0110/0000)		LENGTH(AH 2501 BK 3592)
025705 FT			2 0 25071 0 00 0184+09
0110/0000			LENGTH(AH 3592 BK 1473)
0100/0902	BMSEN 25/1013/0100/0684		2 0 25071 0 00 0176+21
0100/0684	SR 0090 EB BMSBG 25/1013/0100/0684		
024232 FT			2 0 25071 0 00 0169+37
0100/0000			LENGTH(AH 1473 BK 2768)

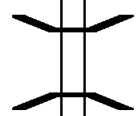
DIR: B TOTAL LEN: 7.388 MI. DIST: 01-2 SR: 1013  
 LEFT MUN: NORTH EAST T RIGHT MUN: NORTH EAST T

021464 FT

021464 FT 2 0 25071 0 00 0141+71  
 TOWNLINE RD  
 (SR1006 SEG 0100/0000)  
 NORTH EAST  
 GREENFIELD T  
 0090/0000 LENGTH(AH 2768 BK 3363)



0080/1712 BMS EN 25/1013/0080/1496  
 2 0 25071 0 00 0123+01  
 SR 0086 E/W  
 0080/1496 BMSBG 25/1013/0080/1496



018101 FT

018101 FT 2 0 25071 0 00 0108+09  
 CALKINS RD  
 (T733)  
 0080/0000 LENGTH(AH 3363 BK 2821)



PRINDLE RD  
 (T731)

0070/1071



015280 FT

015280 FT 2 0 25071 0 00 0079+83  
 0070/0000 LENGTH(AH 2821 BK 2654)

012626 FT

012626 FT 2 0 25071 0 00 0053+48  
 0060/0000 LENGTH(AH 2654 BK 2721)



DIR: B TOTAL LEN: 7.388 MI. DIST: 01-2 SR: 1013  
 LEFT MUN: GREENFIELD T RIGHT MUN: GREENFIELD T

009905 FT

009905 FT 2 0 25071 0 00 0025+48  
 0050/0000 LENGTH(AH 2721 BK 2657)

007248 FT

007248 FT 2 0 25071 0 00 0000+00  
 STATION RD  
 (SR0430 SEG 0180/0000)  
 0040/0000 LENGTH(AH 2657 BK 3299)



TOWNLEY RUN  
 STRUCTURE LENGTH 18 FT  
 BMSID 25/1013/0030/2075



003949 FT

003949 FT 2 0 25100 0 00 0077+36  
 0030/0000 LENGTH(AH 3299 BK 2052)

001897 FT

001897 FT 2 0 25100 0 00 0056+84  
 0020/0000 LENGTH(AH 2052 BK 1897)

000000 FT

000000 FT 2 0 25100 0 00 0037+78  
 NC WILLIAMS RD  
 WILDMAN RD (TBK)  
 (T308)  
 MFC BEGIN = E  
 0010/0000 LENGTH(AH 1897 BK 0000)

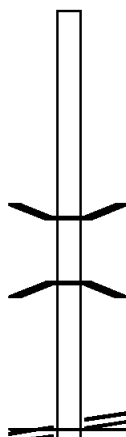


EXTRACT DATE: 12/21/2020 ROADWAY MANAGEMENT SYSTEM PAGE NUMBER: 276  
PRINT DATE: 12/22/2020 SLD COUNTY/SR - ANNUAL PRINT COUNTY: ERIE

DIR: B TOTAL LEN: .550 MI. DIST: 01-2 SR: 1012  
LEFT MUN: NORTH EAST T RIGHT MUN: NORTH EAST T

002903 FT

\* 002903 FT  
REF-AHD NEW YORK STATE LINE  
0010/2903 (STBD)



000000 FT

0010/0216 BMS EN 25/1012/0010/0168  
2 0 25132 0 00 0001+91  
AVERILL RUN

0010/0192 BMSBG 25/1012/0010/0168  
000000 FT 2 0 25132 0 00 0000+00

GULF RD  
(SR1017 SEG 0050/1451)

NC HOPKINS RD  
MFC BEGIN = E

GULF RD  
(SR1017 SEG 0050/1451) 0010/0000

5 0010/0000 LENGTH(AH 2903 BK 0000)

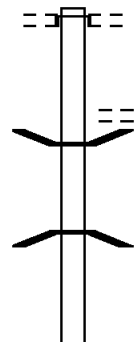
EXTRACT DATE: 12/21/2020      ROADWAY MANAGEMENT SYSTEM      PAGE NUMBER: 275  
 PRINT DATE: 12/22/2020      SLD COUNTY/SR - ANNUAL PRINT      COUNTY: ERIE  
 DIR: B      TOTAL LEN: 7.163 MI.      DIST: 01-2      SR: 1011  
 LEFT MUN: GREENFIELD T      RIGHT MUN: GREENFIELD T

037823 FT

037823 FT  
 INTER-AHD NEW RD  
 (T722)  
 WILDMAN RD (TBK)  
 0150/1115 (T308)

036708 FT

0150/0107 TOWNLEY RUN RD  
 (T730)  
 0150/0068 BMS EN 25/1011/0150/0000  
 036708 FT 2 0 25060 0 00 0367+14  
 TOWNLEY RUN  
 BMSBG 25/1011/0150/0000  
 0150/0000 LENGTH(AH 1115 BK 3008)



DIR: B TOTAL LEN: 7.163 MI. DIST: 01-2 SR: 1011  
 LEFT MUN: GREENFIELD T RIGHT MUN: GREENFIELD T

KNOYLE RD  
 (T701)

033700 FT

033700 FT 2 0 25060 0 00 0336+40  
 GREENFIELD  
 VENANGO T  
 5 0140/0000 LENGTH(AH 3008 BK 2695)

0130/0682  
 031005 FT

0130/0682 KNOYLE RD  
 (T701)  
 031005 FT 2 0 25060 0 00 0309+64  
 5 0130/0000 LENGTH(AH 2695 BK 3236)

027769 FT

027769 FT 2 0 25060 0 00 0277+34  
 PAGE RD  
 (T675)  
 5 0120/0000 LENGTH(AH 3236 BK 3240)

024529 FT

024529 FT 2 0 25060 0 00 0244+91  
 5 0110/0000 LENGTH(AH 3240 BK 1459)  
 0100/0769 BMS EN 25/1011/0100/0685  
 2 0 25060 0 00 0237+17  
 ALDER RUN  
 0100/0685 BMSBG 25/1011/0100/0685

023070 FT

023070 FT 2 0 25060 0 00 0230+33

DIR: B TOTAL LEN: 7.163 MI. DIST: 01-2 SR: 1011  
 LEFT MUN: VENANGO T RIGHT MUN: VENANGO T

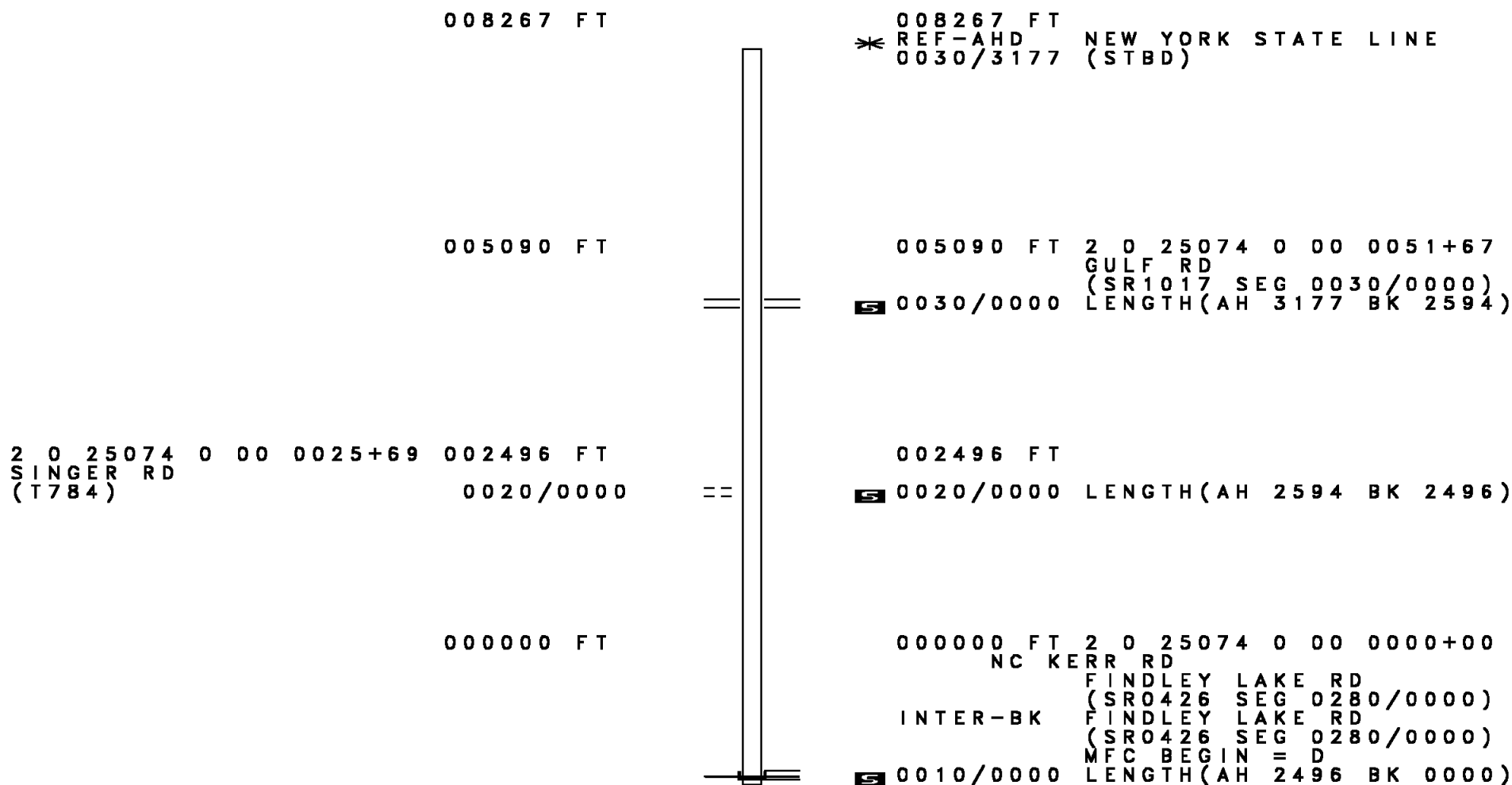
Stationing	Segment	Length	Notes
0100+00	0100/0000	0100 FT	WILLIAM FLINN HW (SR0008 SEG 0410/0000) MFC BEGIN = E LENGTH(AH 1459 BK 1808)
0212+25	021262 FT	021262 FT	
0212+25	0090/0000	0090 FT	STAFFORD RD (T649) LENGTH(AH 1808 BK 2585)
0080+00	0080/0872	0080 FT	VENSHIRE RD (T646)
0186+77	018677 FT	018677 FT	
0080+00	0080/0000	0080 FT	JONES RD (T645) LENGTH(AH 2585 BK 3151)
0155+26	015526 FT	015526 FT	
0070+00	0070/0000	0070 FT	2 0 25060 0 00 0154+99 LENGTH(AH 3151 BK 2428)
0130+98	013098 FT	013098 FT	
0060+00	0060/0000	0060 FT	HILL RD (T643) LENGTH(AH 2428 BK 3070)



DIR: B TOTAL LEN: 7.163 MI. DIST: 01-2 SR: 1011  
 LEFT MUN: VENANGO T RIGHT MUN: VENANGO T

Stationing / Description	Length	Stationing / Description	Length
010028 FT		010028 FT 2 0 25060 0 00 0100+09 NC PHILLIPSVILLE RD	
TURNER RD (T305)	0040/1771 ==	0050/0000 LENGTH(AH 3070 BK 2713)	
2 0 25060 0 00 0072+78 VALLEY RD (T700)	007315 FT 0040/0000 ==	007315 FT 0040/0000 LENGTH(AH 2713 BK 3267)	
004048 FT		004048 FT 2 0 25060 0 00 0040+38 FULLER RD (T593)	
		0030/0000 LENGTH(AH 3267 BK 1568)	
002480 FT		002480 FT 2 0 25060 0 00 0024+94	
		0020/0000 LENGTH(AH 1568 BK 2480)	
000000 FT		000000 FT 2 0 25060 0 00 0000+00 NC ARBUCKLE RD	
LAKE PLEASANT RD (SR1001 SEG 0080/0000)	0010/0000 ==	INTER-BK ARBUCKLE RD (SR1001 SEG 0080/0000) MFC BEGIN = D	
		0010/0000 LENGTH(AH 2480 BK 0000)	

DIR: B TOTAL LEN: 1.566 MI. DIST: 01-2 SR: 1010  
 LEFT MUN: NORTH EAST T RIGHT MUN: NORTH EAST T



EXTRACT DATE: 12/21/2020 ROADWAY MANAGEMENT SYSTEM PAGE NUMBER: 270  
PRINT DATE: 12/22/2020 SLD COUNTY/SR - ANNUAL PRINT COUNTY: ERIE  
DIR: B TOTAL LEN: 6.030 MI. DIST: 01-2 SR: 1009  
LEFT MUN: HARBORCREEK T RIGHT MUN: HARBORCREEK T

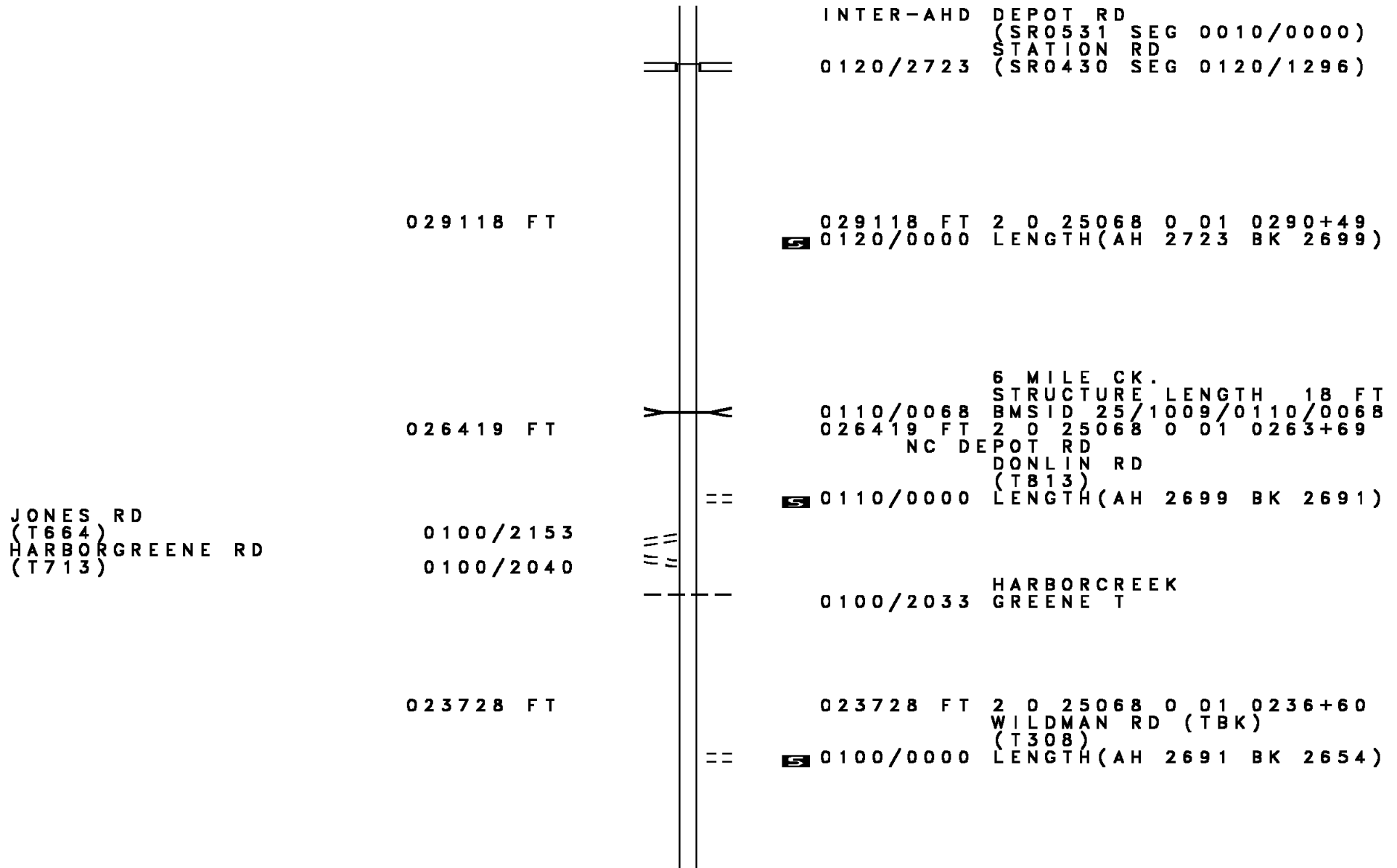
EXTRACT DATE: 12/21/2020  
PRINT DATE: 12/22/2020

ROADWAY MANAGEMENT SYSTEM  
SLD COUNTY/SR - ANNUAL PRINT

PAGE NUMBER: 269  
COUNTY: ERIE

DIR: B TOTAL LEN: 6.030 MI.  
LEFT MUN: HARBORCREEK T

DIST: 01-2 SR: 1009  
RIGHT MUN: HARBORCREEK T



INTER-AHD DEPOT RD  
(SR0531 STATION RD  
0120/2723 (SR0430 SEG 0010/0000)  
SEG 0120/1296)

029118 FT

029118 FT 2 0 25068 0 01 0290+49  
0120/0000 LENGTH(AH 2723 BK 2699)

026419 FT

6 MILE CK. STRUCTURE LENGTH 18 FT  
0110/0068 BMSID 25/1009/0110/0068  
026419 FT 2 0 25068 0 01 0263+69  
NC DEPOT RD DONLIN RD  
(TB13)

JONES RD  
(T664)  
HARBOR GREENE RD  
(T713)

0100/2153

0100/2040

0110/0000 LENGTH(AH 2699 BK 2691)

0100/2033 HARBORCREEK  
GREENE T

023728 FT

023728 FT 2 0 25068 0 01 0236+60  
WILDMAN RD (TBK)  
(T308)  
0100/0000 LENGTH(AH 2691 BK 2654)

DIR: B TOTAL LEN: 6.030 MI. DIST: 01-2 SR: 1009  
 LEFT MUN: GREENE T RIGHT MUN: GREENE T

021074 FT

021074 FT 2 0 25068 0 01 0212+94  
 0090/0000 LENGTH(AH 2654 BK 2515)  
 6 MI. CK. BR.  
 STRUCTURE LENGTH 12 FT  
 0080/2097 BMSID 25/1009/0080/2074  
 6 MI. CK. BR.  
 STRUCTURE LENGTH 11 FT  
 0080/1936 BMSID 25/1009/0080/1992  
 GREENE  
 0080/1533 GREENFIELD T  
 GREENFIELD  
 0080/1332 VENANGO T  
 VENANGO  
 0080/1066 GREENE T  
 GREENE  
 0080/0850 VENANGO T

018559 FT

018559 FT 2 0 25068 0 00 0185+75  
 KNOYLE RD  
 (T701)  
 0080/0000 LENGTH(AH 2515 BK 3613)

0070/2240 VENANGO  
 GREENE T

2 0 25068 0 00 0149+46 014946 FT  
 FILLEY RD  
 (T675) 0070/0000

014946 FT PAGE RD  
 (T675)  
 0070/0000 LENGTH(AH 3613 BK 1118)  
 GREENE  
 0060/0603 VENANGO T

013828 FT

013828 FT 2 0 25068 0 00 0138+07  
 0060/0000 LENGTH(AH 1118 BK 2784)

011044 FT

011044 FT 2 0 25068 0 00 0109+92

DIR: B TOTAL LEN: 6.030 MI. DIST: 01-2 SR: 1009  
 LEFT MUN: VENANGO T RIGHT MUN: VENANGO T

Stationing	Distance	Right of Way	Length	Start Station	End Station	Notes
			0050/0000	0000+00	0050+00	LENGTH(AH 2784 BK 2698)
008346 FT		008346 FT	2 0 25068 0 00	0083+65		NC WALES RD WATTSBURG RD (SR0008 SEG 0440/0000)
			0040/0000	0083+65	0040+00	LENGTH(AH 2698 BK 3160)
005186 FT		005186 FT	2 0 25068 0 00	0052+00		JONES RD (T645)
			0030/0000	0052+00	0030+00	LENGTH(AH 3160 BK 2662)
002524 FT		002524 FT	2 0 25068 0 00	0025+28		
			0020/0000	0025+28	0020+00	LENGTH(AH 2662 BK 2524)
HILL RD (T643)		0010/1193				
000000 FT		000000 FT	2 0 25068 0 00	0000+00		NC BACKUS RD PHILLIPSVILLE RD (SR1011 SEG 0060/0000)
		INTER-BK HILL RD (T643)				
			0010/0000	0000+00	0010+00	MFC BEGIN = D LENGTH(AH 2524 BK 0000)

EXTRACT DATE: 12/21/2020 ROADWAY MANAGEMENT SYSTEM PAGE NUMBER: 266  
PRINT DATE: 12/22/2020 SLD COUNTY/SR - ANNUAL PRINT COUNTY: ERIE

DIR: B TOTAL LEN: 3.713 MI. DIST: 01-2 SR: 1008  
LEFT MUN: NORTH EAST T RIGHT MUN: NORTH EAST T

019605 FT

019605 FT  
INTER-AHD WASHINGTON ST ET  
(T738)  
STATION RD



DIR: B TOTAL LEN: 3.713 MI. DIST: 01-2 SR: 1008  
 LEFT MUN: NORTH EAST T RIGHT MUN: NORTH EAST T

019198 FT	==	0150/0407 (SR0089 SEG 0530/0000)
		019198 FT 0 0 00000 0 00 0000+00
		OLD ROUTE 89 RD
		(T304)
	==	5 0150/0000 LENGTH(AH 0407 BK 2797)
		0140/1249 SPRING HILL RD
	==	(T718)
016401 FT		016401 FT 2 0 25069 0 00 0309+46
		5 0140/0000 LENGTH(AH 2797 BK 2452)
013949 FT		013949 FT 2 0 25069 0 00 0284+77
		5 0130/0000 LENGTH(AH 2452 BK 2742)
011207 FT		011207 FT
	==	5 0120/0000 LENGTH(AH 2742 BK 2246)
		APPLE BLOSSOM DR
	==	0110/1672 (PRDR)
	==	0110/1087 MACOUN WAY
		(T300)
		TWELVE MILE CREEK
		STRUCTURE LENGTH 35 FT
008961 FT	<==	0110/0417 BMSID 25/1008/0110/0417
		008961 FT 2 0 25069 0 00 0235+94
		WILLIAMS RD
		(SR1013 SEG 0120/0000)
	==	5 0110/0000 LENGTH(AH 2246 BK 2474)

2 0 25069 0 00 0257+35 011207 FT  
 MEEHL RD  
 (T708)



DIR: B TOTAL LEN: 3.713 MI. DIST: 01-2 SR: 1008  
 LEFT MUN: NORTH EAST T RIGHT MUN: NORTH EAST T

2 0 25069 0 00 0186+54 004160 FT  
 BRICKYARD RD  
 (T686) 0090/0000

006487 FT

006487 FT 2 0 25069 0 00 0209+81  
 0100/0000 LENGTH(AH 2474 BK 2327)

004160 FT

0090/0000 LENGTH(AH 2327 BK 2098)

0080/1483 BMS EN 25/1008/0080/1458  
 0 0 00000 0 00 0000+00  
 12 MI. CK.

0080/1458 BMSBG 25/1008/0080/1458

002062 FT

002062 FT 2 0 25069 0 00 0165+31  
 0080/0000 LENGTH(AH 2098 BK 2062)

000000 FT

000000 FT 2 0 25069 0 00 0145+12  
 NC SIDE HILL RD  
 MOORHEADVILLE RD  
 (SR1006 SEG 0070/0000)  
 INTER-BK SIDEHILL RD  
 (T303)

0070/0000 LENGTH(AH 2062 BK 2302)

000000 FT

000000 FT

000000 FT

7060/0000 LENGTH(AH 2302 BK 2575)

000000 FT

000000 FT

000000 FT

7050/0000 LENGTH(AH 2575 BK 2895)

000000 FT

000000 FT

000000 FT

7040/0000 LENGTH(AH 2895 BK 3645)

000000 FT

000000 FT

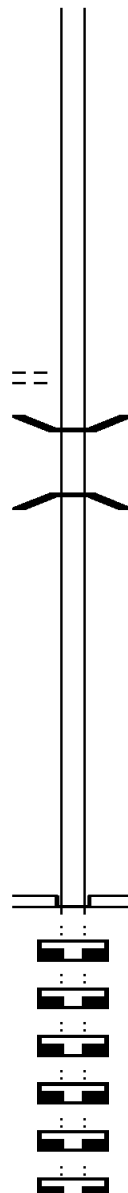
7030/0000 LENGTH(AH 3645 BK 2624)

000000 FT






7020/0000 LENGTH(AH 2624 BK 0839)

000000 FT

7010/0000 LENGTH(AH 0839 BK 0000)



EXTRACT DATE: 12/21/2020      ROADWAY MANAGEMENT SYSTEM      PAGE NUMBER: 263  
 PRINT DATE: 12/22/2020      SLD COUNTY/SR - ANNUAL PRINT      COUNTY: ERIE  
 DIR: B      TOTAL LEN: .000 MI.      DIST: 01-2      SR: 1007  
 LEFT MUN: NORTH EAST T      RIGHT MUN: NORTH EAST T

000000 FT		000000 FT	
000000 FT		7040/0000	LENGTH(AH 2563 BK 3711)
000000 FT		000000 FT	
000000 FT		7030/0000	LENGTH(AH 3711 BK 1893)
000000 FT		000000 FT	
		7020/0000	LENGTH(AH 1893 BK 2833)
		000000 FT	
		7010/0000	LENGTH(AH 2833 BK 0000)

EXTRACT DATE: 12/21/2020 ROADWAY MANAGEMENT SYSTEM PAGE NUMBER: 262  
PRINT DATE: 12/22/2020 SLD COUNTY/SR - ANNUAL PRINT COUNTY: ERIE

DIR: B TOTAL LEN: 7.566 MI. DIST: 01-2 SR: 1006  
LEFT MUN: NORTH EAST T RIGHT MUN: NORTH EAST T

039951 FT

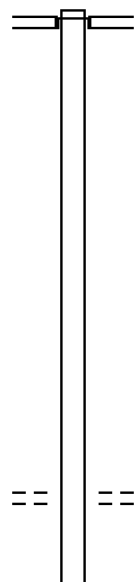
039951 FT  
INTER-AHD TOWNLINE RD  
(T737)  
STATION RD  
0130/2950 (SR0089 SEG 0470/0000)

037001 FT

037001 FT 2 0 25070 0 00 0370+13  
0130/0000 LENGTH(AH 2950 BK 2399)

2 0 25070 0 00 0346+14 034602 FT  
SMITH RD  
(T722) 0120/0000

034602 FT NEW RD  
(T722)  
0120/0000 LENGTH(AH 2399 BK 3211)



DIR: B TOTAL LEN: 7.566 MI. DIST: 01-2 SR: 1006  
 LEFT MUN: NORTH EAST T RIGHT MUN: NORTH EAST T

031391 FT

031391 FT 2 0 25070 0 00 0313+95  
 0110/0000 LENGTH(AH 3211 BK 2459)  
 12 MI. BR.  
 STRUCTURE LENGTH 16 FT  
 0100/2224 BMSID 25/1006/0100/2224

028932 FT

028932 FT 2 0 25070 0 00 0289+07  
 NC TOWNLINE RD  
 WILLIAMS RD  
 (SR1013 SEG 0090/0000)  
 0100/0000 LENGTH(AH 2459 BK 3432)

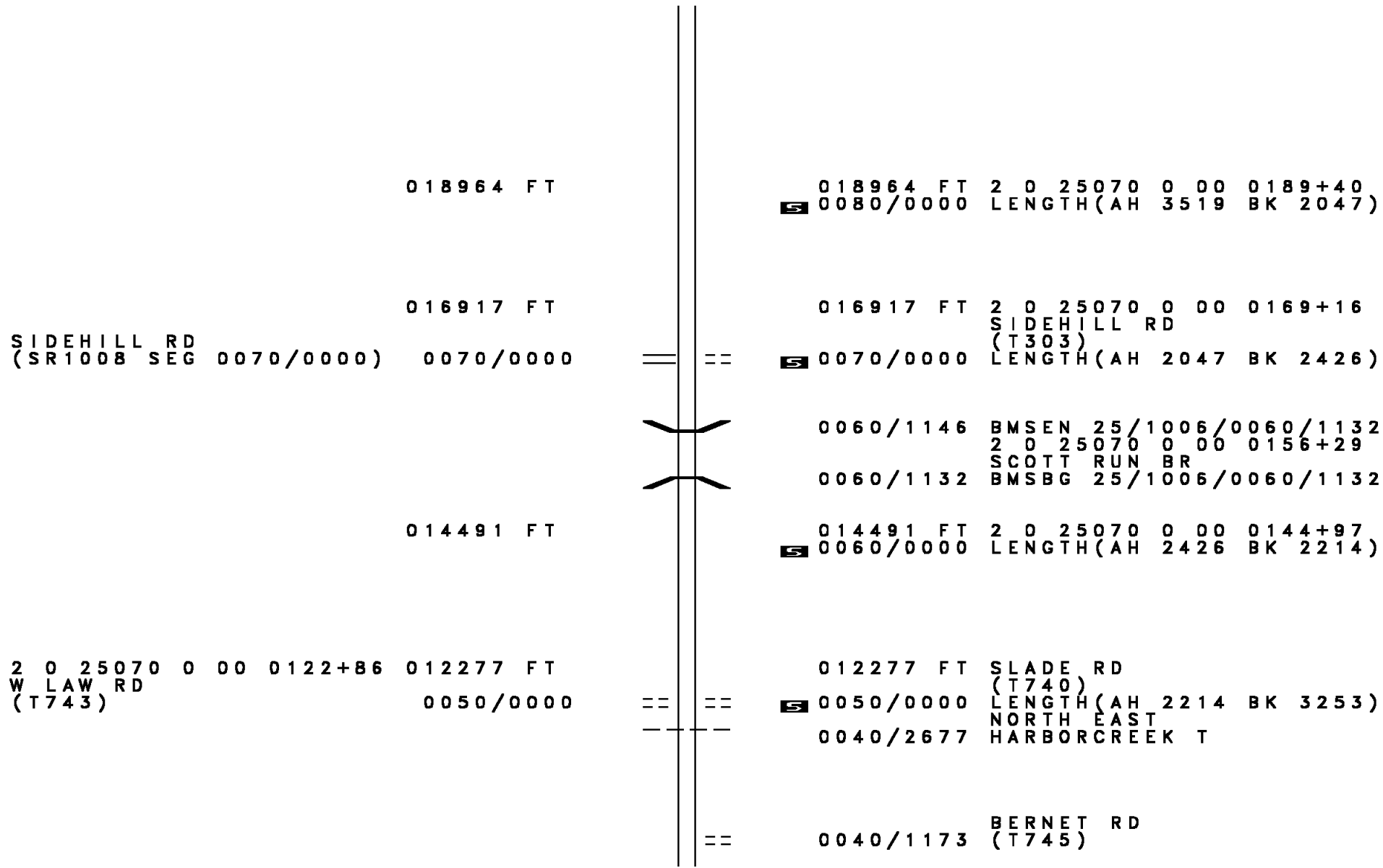
025500 FT

025500 FT 2 0 25070 0 00 0255+08  
 0090/0000 LENGTH(AH 3432 BK 3017)

022483 FT

DOUGAN RD  
 (T682)  
 GREENFIELD  
 NORTH EAST T  
 0084/0869  
 0084/0257 BMS EN 25/1006/0084/0000  
 022483 FT 2 0 25070 0 00 0224+50  
 SR 0090 EB  
 BMSBG 25/1006/0084/0000  
 0084/0000 LENGTH(AH 3017 BK 3519)

DIR: B TOTAL LEN: 7.566 MI. DIST: 01-2 SR: 1006  
 LEFT MUN: NORTH EAST T RIGHT MUN: NORTH EAST T



018964 FT

018964 FT 2 0 25070 0 00 0189+40  
 0080/0000 LENGTH(AH 3519 BK 2047)

016917 FT

SIDEHILL RD  
 (SR1008 SEG 0070/0000) 0070/0000

016917 FT 2 0 25070 0 00 0169+16  
 SIDEHILL RD  
 (T303)  
 0070/0000 LENGTH(AH 2047 BK 2426)

0060/1146 BMSEN 25/1006/0060/1132  
 2 0 25070 0 00 0156+29  
 SCOTT RUN BR  
 0060/1132 BMSBG 25/1006/0060/1132

014491 FT

014491 FT 2 0 25070 0 00 0144+97  
 0060/0000 LENGTH(AH 2426 BK 2214)

2 0 25070 0 00 0122+86 012277 FT  
 W LAW RD  
 (T743) 0050/0000

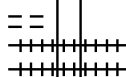
012277 FT SLADE RD  
 (T740)  
 0050/0000 LENGTH(AH 2214 BK 3253)  
 0040/2677 NORTH EAST  
 HARBORCREEK T

0040/1173 BERNET RD  
 (T745)

DIR: B TOTAL LEN: 7.566 MI. DIST: 01-2 SR: 1006  
 LEFT MUN: HARBORCREEK T RIGHT MUN: HARBORCREEK T

HASKELL RD  
 (T751)

0040/0444



009024 FT

0040/0357 (AAR 471876R)#TRKS 01  
 0040/0244 (AAR 524022Y)#TRKS 02  
 009024 FT 2 0 25070 0 00 0090+16  
 0040/0000 LENGTH(AH 3253 BK 2798)

006226 FT

006226 FT 2 0 25070 0 00 0062+16

BUFFALO RD  
 (SR0020 SEG 0831/0000)  
 (SR0020 SEG 0830/0000)

0030/0000 LENGTH(AH 2798 BK 3355)

SAWMILL RD  
 (T755)

0020/1728



002871 FT

002871 FT 2 0 25070 0 00 0028+75

LEWIS RD  
 (T757)

0020/0000 LENGTH(AH 3355 BK 2871)

LEET RD  
 (T857)

0010/2396



MALBET PL  
 (T690)

0010/1415



000000 FT

000000 FT 2 0 25070 0 00 0000+00

NC MOORHEADVILLE RD  
 EAST LAKE RD  
 (SR0005 SEG 0840/0000)

INTER-BK SHOREWOOD RD  
 (T692)  
 MFC BEGIN = D

0010/0000 LENGTH(AH 2871 BK 0000)

043182 FT

043182 FT  
 INTER-AHD BLILEY RD  
 (T646)  
 WATTSBURG RD  
 0170/2402 (SR0008 SEG 0490/0000)

040780 FT

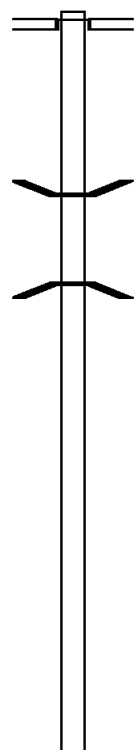
0170/0047 BMS EN 25/1005/0170/0000  
 040780 FT 2 0 25056 0 01 0482+95  
 LE BOEUF CK.  
 BMSBG 25/1005/0170/0000  
 0170/0000 LENGTH(AH 2402 BK 1652)

039128 FT

039128 FT 2 0 25056 0 01 0466+43  
 0160/0000 LENGTH(AH 1652 BK 2995)

036133 FT

036133 FT 2 0 25056 0 01 0439+58  
 0150/0000 LENGTH(AH 2995 BK 2824)



DIR: B TOTAL LEN: 8.178 MI. DIST: 01-2 SR: 1005  
LEFT MUN: GREENE T RIGHT MUN: GREENE T

033309 FT

033309 FT 2 0 25056 0 01 0411+38  
S 0140/0000 LENGTH(AH 2824 BK 3063)

NC BARTON RD  
LAKE PLEASANT RD  
0130/1852 (SR1001 SEG 0130/1523)

030246 FT

030246 FT 2 0 25056 0 01 0379+96  
S 0130/0000 LENGTH(AH 3063 BK 2290)

027956 FT

027956 FT 2 0 25056 0 01 0356+24  
S 0120/0000 LENGTH(AH 2290 BK 1014)

026942 FT

026942 FT 2 0 25056 0 01 0347+83  
S 0110/0000 LENGTH(AH 1014 BK 3091)

BROWN RD  
(T583)

0100/2159 ==

== 0100/0875 CLEMENS RD  
(T589)

023851 FT

023851 FT 2 0 25056 0 01 0316+46  
S 0100/0000 LENGTH(AH 3091 BK 1700)

2 0 25056 0 01 0299+97 022151 FT  
HASKINS RD

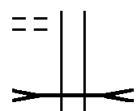
022151 FT



DIR: B TOTAL LEN: 8.178 MI. DIST: 01-2 SR: 1005  
 LEFT MUN: GREENE T RIGHT MUN: GREENE T

(T585)

0090/0000



0090/0000 LENGTH(AH 1700 BK 2125)  
 TRIB. LEBOEUF CREEK  
 STRUCTURE LENGTH 10 FT  
 BMSID 25/1005/0080/1625

020026 FT



020026 FT 2 0 25056 0 01 0278+35  
 GREENE  
 WATERFORD T  
 0080/0000 LENGTH(AH 2125 BK 3028)

016998 FT

016998 FT 2 0 25056 0 01 0248+26  
 0070/0000 LENGTH(AH 3028 BK 3290)

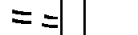
0060/1583 LC TO STRONG RD  
 (CONN)  
 STRONG RD  
 (T555)  
 NC GREENE RD



013708 FT

DONATION RD  
 (T602)

0050/2390



013708 FT 2 0 25056 0 00 0214+87  
 0060/0000 LENGTH(AH 3290 BK 2731)  
 NC STRONG RD

010977 FT






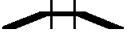










010977 FT 2 0 25056 0 00 0186+66  
 0050/0000 LENGTH(AH 2731 BK 2109)  
 LINK-HULL RD  
 0040/2096 (T527)

HIMROD RD

DIR: B TOTAL LEN: 8.178 MI. DIST: 01-2 SR: 1005  
 LEFT MUN: WATERFORD T RIGHT MUN: WATERFORD T

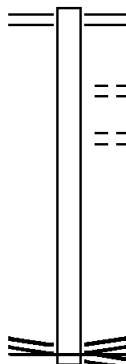
Segment ID	Length (FT)	Start Station	End Station	Notes
(T523)	0040/1236	0040/0000	008868	CRONIN RD (T638)
BENSON RD (T600)	0030/0869	006628	006628	BENSON RUN STRUCTURE LENGTH 16 FT BMSID 25/1005/0030/0000
	003467	003467	003467	DUBLIN RD (T487)
	000000	000000	000000	NC DONATION RD HOOD RD (SR2006 SEG 0040/0000) MFC BEGIN = D
DEPOT RD (SR2006 SEG 0040/0000)	0010/0000	0010/0000	0010/0000	

DIR: B TOTAL LEN: .023 MI. DIST: 01-2 SR: 1004  
 LEFT MUN: GREENFIELD T RIGHT MUN: GREENFIELD T

000119 FT		000119 FT	7090/0000	LENGTH(AH 2129 BK 3025)
000119 FT		000119 FT	7080/0000	LENGTH(AH 3025 BK 0082)
		* REF-AHD	0072/0082	BMSBG 25/1004/0072/0000
000037 FT		* REF-BK	000037 FT	WILDMAN RD
				(T308)
				2 0 25060 0 00 0400+46
				WILDMAN RD
				(T308)
				W.BR.FR.CK.
				BMSBG 25/1004/0072/0000
000037 FT		0072/0000	000037 FT	LENGTH(AH 0082 BK 2295)
000037 FT		7070/0000	000037 FT	LENGTH(AH 2295 BK 1300)
				LENGTH(AH 1300 BK 0037)
				BMSBG 25/1004/0062/0000
		* REF-AHD	0062/0037	WILDMAN RD
000000 FT		* REF-BK	000000 FT	(T308)
				2 0 25100 0 00 0013+35
				WILDMAN RD
				WILDMAN RD
				(T308)
				TOWNLEY RUN
				BMSBG 25/1004/0062/0000
				MFC BEGIN = E
000000 FT		0062/0000	000000 FT	LENGTH(AH 0037 BK 2452)
000000 FT		000000 FT	7060/0000	LENGTH(AH 2452 BK 2164)
000000 FT		000000 FT	7050/0000	LENGTH(AH 2164 BK 1980)
000000 FT		000000 FT	7040/0000	LENGTH(AH 1980 BK 2434)
000000 FT		000000 FT	7030/0000	LENGTH(AH 2434 BK 2269)
000000 FT		000000 FT	7020/0000	LENGTH(AH 2269 BK 1633)
000000 FT		000000 FT	7012/0000	LENGTH(AH 1633 BK 1151)
000000 FT		000000 FT	7010/0000	LENGTH(AH 1151 BK 0000)

EXTRACT DATE: 12/21/2020 ROADWAY MANAGEMENT SYSTEM PAGE NUMBER: 253  
 PRINT DATE: 12/22/2020 SLD COUNTY/SR - ANNUAL PRINT COUNTY: ERIE  
 DIR: B TOTAL LEN: .366 MI. DIST: 01-2 SR: 1003  
 LEFT MUN: GREENE T RIGHT MUN: GREENE T

001931 FT



001931 FT WATTSBURG RD  
 0010/1931 (SR0008 SEG 0540/0000)

0010/1302 MOONLITE RD (T607)  
 0010/0988 SCHLINDWEIN DR (T605)

LAKE PLEASANT RD  
 (SR1001 SEG 0190/0000)  
 NC TA TE RD

000000 FT LAKE PLEASANT RD (SR1001 SEG 0190/0000)

MFC BEGIN = D  
 0010/0000 LENGTH(AH 1931 BK 0000)

2 0 25124 0 00 0000+00 000000 FT  
 LAKE PLEASANT RD  
 (SR1001 SEG 0190/0000) 0010/0000

EXTRACT DATE: 12/21/2020 ROADWAY MANAGEMENT SYSTEM PAGE NUMBER: 252  
PRINT DATE: 12/22/2020 SLD COUNTY/SR - ANNUAL PRINT COUNTY: ERIE  
DIR: B TOTAL LEN: .000 MI. DIST: 01-2 SR: 1002  
LEFT MUN: ERIE CITY C RIGHT MUN: ERIE CITY C

000000 FT



000000 FT  
7010/0000 LENGTH(AH 0100 BK 0000)

EXTRACT DATE: 12/21/2020 ROADWAY MANAGEMENT SYSTEM PAGE NUMBER: 251  
PRINT DATE: 12/22/2020 SLD COUNTY/SR - ANNUAL PRINT COUNTY: ERIE  
DIR: B TOTAL LEN: 14.825 MI. DIST: 01-2 SR: 1001  
LEFT MUN: ERIE CITY C RIGHT MUN: ERIE CITY C

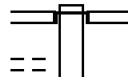
078278 FT

078278 FT  
INTER-AHD

LAKE PLEASANT RD  
(CITY)

FORTYFIRST ST  
(CITY)

0270/2738

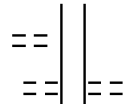


0270/3063 (SR0008 SEG 0630/0000)

DIR: B TOTAL LEN: 14.825 MI. DIST: 01-2 SR: 1001  
 LEFT MUN: ERIE CITY C RIGHT MUN: ERIE CITY C

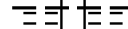
FORTYSECOND ST  
 (CITY)

0270/2446



0270/2134 FORTYTHIRD ST  
 (CITY)

GRANDVIEW BL  
 (T657)



0270/1469 MILLCREEK T

BELLVIEW DR  
 (T905)

075215 FT

075215 FT 2 0 25057 0 00 0751+25  
 GORE RD  
 (SR4028 SEG 0040/0000)



0270/0000 MFC BEGIN = D  
 LENGTH(AH 3063 BK 2917)



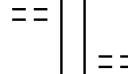
0260/1955 BMS EN 25/1001/0260/1744  
 2 0 25057 0 00 0741+29



0260/1914 BMSBG 25/1001/0260/1744

2 0 25057 0 00 0722+37 072298 FT  
 ARBUCKLE RD  
 (T693)


0260/0000



0260/0000 LENGTH(AH 2917 BK 2482)  
 STERLING RIDGE DEVELOPM  
 (PRDR)

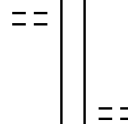
HILLOCK DR  
 (T303)

0250/1248



MILLCREST RD  
 (T301)

0250/0544  
 069816 FT



069816 FT 2 0 25057 0 00 0693+61  
 0250/0000 LENGTH(AH 2482 BK 2881)  
 SILVER DR  
 (T391)






0240/1949 BMS EN 25/1001/0240/2176  
 0 0 00000 0 00 0000+00



0240/1796 BUFFALO & PITTSBURGH RR  
 BMSBG 25/1001/0240/2176

DIR: B TOTAL LEN: 14.825 MI. DIST: 01-2 SR: 1001  
 LEFT MUN: MILLCREEK T RIGHT MUN: MILLCREEK T

		==	0240/1723	HENDERSON RD (T570)
		- - -	0240/0930	MILLCREEK GREENE T
	066935 FT		0240/0182	BMS EN 25/1001/0240/0000
			066935 FT	2 0 25057 0 00 0668+44
				SR 0090 EB
				BMSBG 25/1001/0240/0000
				MFC BEGIN = C
LANGDON RD (T669)	0230/2985		5 0240/0000	LENGTH(AH 2881 BK 3360)
		==		
		==	0230/0744	GUNNISON RD (T697)
			063575 FT	
2 0 25057 0 00 0634+81	063575 FT			
OLD WATTSBURG RD				
(SR4024 SEG 0080/2308)	0230/0000		5 0230/0000	LENGTH(AH 3360 BK 2837)
	060738 FT		060738 FT	2 0 25057 0 00 0606+67
				HILLBORN RD
				(T673)
		==	5 0220/0000	LENGTH(AH 2837 BK 3057)
			057681 FT	
2 0 25057 0 00 0575+93	057681 FT			
EAST RD				
(T671)	0210/0000	==	5 0210/0000	LENGTH(AH 3057 BK 2161)



DIR: B TOTAL LEN: 14.825 MI. DIST: 01-2 SR: 1001  
LEFT MUN: GREENE T RIGHT MUN: GREENE T

SAMPSON RD  
(T604)

055520 FT

055520 FT 2 0 25057 0 00 0554+32  
S 0200/0000 LENGTH(AH 2161 BK 2617)

052903 FT

052903 FT 2 0 25057 0 00 0528+07  
TATE RD  
(SR1003 SEG 0010/0000)  
S 0190/0000 LENGTH(AH 2617 BK 3319)

0180/1853

049584 FT

049584 FT 2 0 25057 0 00 0495+08  
S 0180/0000 LENGTH(AH 3319 BK 3163)

046421 FT

0170/0862 BMS EN 25/1001/0170/0850  
2 0 25057 0 00 0472+06  
LE BOUEF CK.  
0170/0850 BMSBG 25/1001/0170/0850  
046421 FT 2 0 25057 0 00 0463+52  
MARK RD  
(T612)  
S 0170/0000 LENGTH(AH 3163 BK 2842)

DIR: B TOTAL LEN: 14.825 MI. DIST: 01-2 SR: 1001  
 LEFT MUN: GREENE T RIGHT MUN: GREENE T

ETTER RD  
 (T300)

0160/0108  
 043579 FT

043579 FT 2 0 25057 0 00 0435+12  
 HEDRICK RD  
 (T641)

0160/0000 LENGTH(AH 2842 BK 3295)

040284 FT

040284 FT 2 0 25057 0 00 0402+24  
 DUTCH RD  
 (T644)

0150/0000 LENGTH(AH 3295 BK 3189)  
 0140/2822 BMSSEN 25/1001/0140/2769

0 0 00000 0 00 0000+00  
 LEBOEUF CK.

0140/2769 BMSBG 25/1001/0140/2769

037095 FT

037095 FT 2 0 25057 0 00 0370+38  
 0140/0000 LENGTH(AH 3189 BK 2675)

GREENE RD  
 (SR1005 SEG 0130/1852) 0130/1523

0130/1523 BARTON RD  
 (SR1005 SEG 0130/1852)

034420 FT

034420 FT 2 0 25057 0 00 0343+35  
 TURNER RD  
 (T305)

0130/0000 LENGTH(AH 2675 BK 2827)

DIR: B TOTAL LEN: 14.825 MI. DIST: 01-2 SR: 1001  
LEFT MUN: GREENE T RIGHT MUN: GREENE T

031593 FT

031593 FT 2 0 25057 0 00 0315+03  
S 0120/0000 LENGTH(AH 2827 BK 2842)

028751 FT

028751 FT 2 0 25057 0 00 0286+61  
LE BOEUF CK.  
STRUCTURE LENGTH 10 FT  
BMSID 25/1001/0110/0000  
S 0110/0000 LENGTH(AH 2842 BK 3106)

025645 FT

025645 FT 2 0 25057 0 00 0255+49  
VALLEY RD  
(T700)  
GREENE  
VENANGO T  
S 0100/0000 LENGTH(AH 3106 BK 3545)

022100 FT

022100 FT 2 0 25057 0 00 0219+57  
S 0090/0000 LENGTH(AH 3545 BK 2623)

DIR: B TOTAL LEN: 14.825 MI. DIST: 01-2 SR: 1001  
LEFT MUN: VENANGO T RIGHT MUN: VENANGO T

Stationing	Segment	Length	Notes
019477 FT	2 0 25057 0 00 0193+56	0080/0000	ARBUCKLE RD (SR1011 SEG 0010/0000) NC LAKE PLEASANT RD LENGTH(AH 2623 BK 3007)
016470 FT	2 0 25057 0 00 0163+76	0070/0000	BMSEN 25/1001/0070/1905 2 0 25057 0 00 0182+71 OWENS CREEK BMSBG 25/1001/0070/1905 LEE RD (T591) VENANGO AMITY T
013162 FT	2 0 25057 0 00 0131+71	0060/0000	LENGTH(AH 3007 BK 3308)
010609 FT	2 0 25057 0 00 0107+06	0050/0000	NC ARBUCKLE RD LENGTH(AH 2553 BK 2485)

DIR: B TOTAL LEN: 14.825 MI. DIST: 01-2 SR: 1001  
 LEFT MUN: AMITY T RIGHT MUN: AMITY T

WELCH RD  
 (T529)

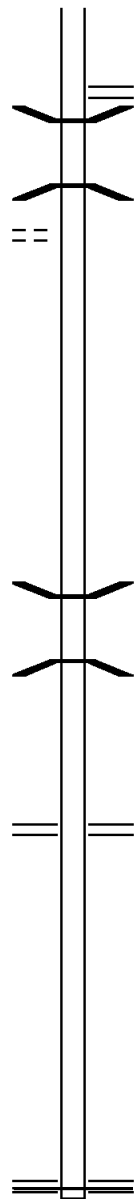
0040/1077

008124 FT

005569 FT

003196 FT

000000 FT



0040/1506 HASKELL HILL RD  
 (SR2030 SEG 0010/0000)  
 0040/1378 BMSSEN 25/1001/0040/1368  
 2 0 25057 0 00 0081+15  
 LAKE OUTLET  
 0040/1339 BMSBG 25/1001/0040/1368

008124 FT 2 0 25057 0 00 0081+15  
 0040/0000 LENGTH(AH 2485 BK 2555)

005569 FT 2 0 25057 0 00 0055+60  
 0030/0000 LENGTH(AH 2555 BK 2373)

0020/1624 BMSSEN 25/1001/0020/1315  
 2 0 25057 0 00 0045+05  
 N. BR. FRENCH  
 0020/1315 BMSBG 25/1001/0020/1315

003196 FT 2 0 25057 0 00 0032+07  
 WATTSBURG RD  
 (SR2006 SEG 0170/0000)  
 0020/0000 LENGTH(AH 2373 BK 3196)

000000 FT 2 0 25057 0 00 0000+00  
 NC LOGAN RD  
 WILLIAM FLYNN HW  
 (SRO008 SEG 0190/1125)  
 MFC BEGIN = D  
 0010/0000 LENGTH(AH 3196 BK 0000)

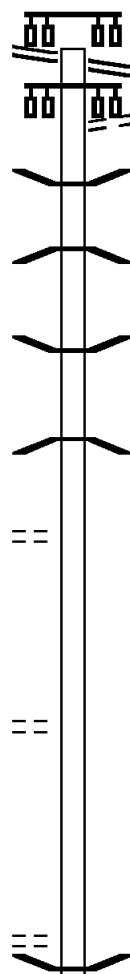
DIR: E TOTAL LEN: 3.852 MI. DIST: 01-2 SR: 955  
 LEFT MUN: HARBORCREEK T RIGHT MUN: HARBORCREEK T

BUFFALO RD 020285 FT  
 (SR0020 SEG 0774/0000) 0100/2310

1 0 00761 0 01 0173+37 017284 FT  
 TROUPE RD  
 (T612) 0090/0000

1 0 00761 0 01 0153+32 015279 FT  
 VILLA SITES RD  
 (T614) 0080/0000

BOYER RD  
 (T610) 0070/0222



020340 FT BUFFALO RD  
 0100/2310 (SR0020 SEG 0774/0000)  
 TO 0020/0766 SH  
 (CONN)

0100/2096  
 0100/1391 BMSEN 25/0955/0100/1329  
 1 0 00761 0 01 0193+70  
 SEVEN MILE CREEK  
 0100/1329 BMSBG 25/0955/0100/1329

0100/0018 BMSEN 25/0955/0100/0000  
 018030 FT 1 0 00761 0 01 0180+36  
 TRIB. TO SEVEN MILE CK.  
 BMSBG 25/0955/0100/0000  
 0100/0000 LENGTH(AH 2310 BK 0691)

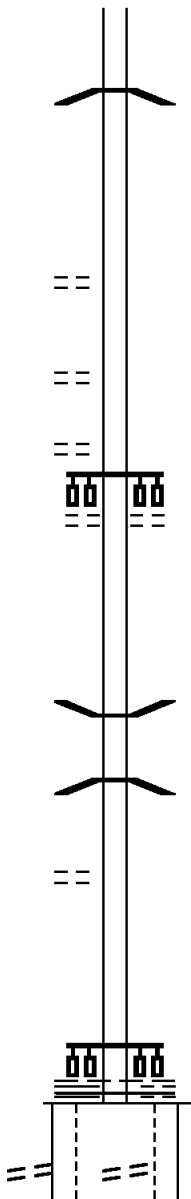
017339 FT  
 0090/0000 LENGTH(AH 0691 BK 2005)

015334 FT  
 0080/0000 LENGTH(AH 2005 BK 2753)

0070/0111 BMSEN 25/0955/0070/0000

DIR: E TOTAL LEN: 3.852 MI. DIST: 01-2 SR: 955  
 LEFT MUN: HARBORCREEK T RIGHT MUN: HARBORCREEK T

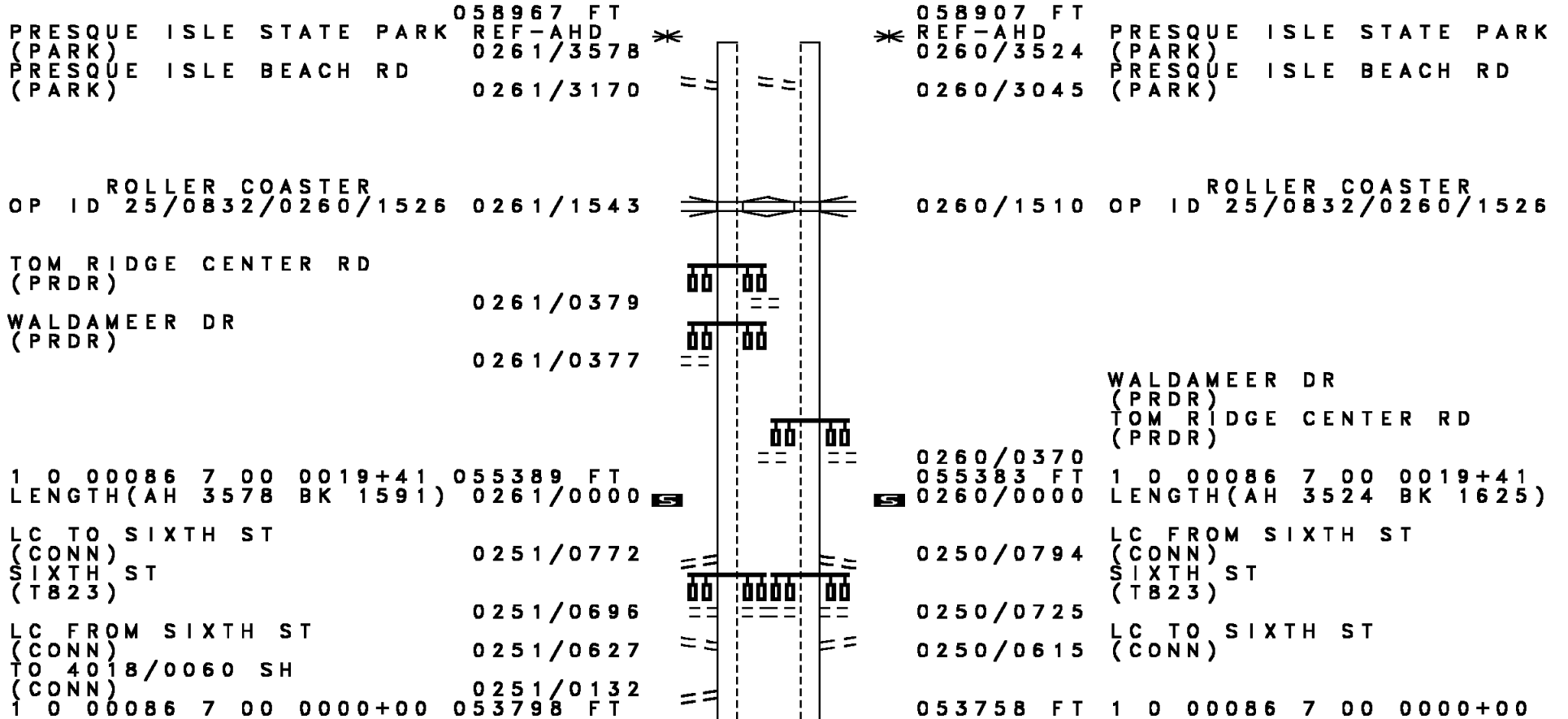
Street Name	Start Station	End Station	Length (FT)	Notes
	012526		FT	
		012581	FT	1 0 00761 0 01 0126+05 SIX MILE CREEK BMSBG 25/0955/0070/0000 LENGTH(AH 2753 BK 2967)
EBERSOLE DR (T796)	0060	0615		
1 0 00761 0 01 0097+09	009559	FT		
PARKSIDE DR (T724)	0060	0000		
FAIR AV (T976)	0050	2435		
		0050	1982	WALBRIDGE RD (T590)
	006491	FT		
	006546	FT		1 0 00761 0 01 0066+41 LENGTH(AH 3068 BK 2107) BMSEN 25/0955/0040/1714 1 0 00761 0 01 0061+58 RACHEL RUN BMSBG 25/0955/0040/1714
ARNEMAN CT (TWP)	0040	0573		
	004384	FT		
	004439	FT		1 0 00761 0 01 0045+34 NC IROQUOIS AV NAGLE RD (T588) MFC BEGIN = C HARBORCREEK LAWRENCE PARK T
NAGLE RD (SR4029 SEG 0010/0000)	0040	0000		
BURKHART ST (BORO)	0031	0730		
IROQUOIS JR/SR HIGH SCH	0030	0819		



DIR: E TOTAL LEN: 3.852 MI. DIST: 01-2 SR: 955  
 LEFT MUN: LAWRENCE PARK T RIGHT MUN: LAWRENCE PARK T

Stationing / Description	Stationing / Description	Stationing / Description
(GOVT) 0031/0387	== ==	0030/0432 (GOVT)
TYNDALL AV (BORO)		TYNDALL AV (BORO)
1 0 00761 0 00 0032+45 003241 FT	== ==	1 0 00761 0 00 0032+45
MAIN ST (SR4032 SEG 0010/2780)		MAIN ST (SR4032 SEG 0010/2780)
LENGTH(AH 1143 BK 0487) 0031/0000	== ==	LENGTH(AH 1220 BK 0446) 0030/0000
1 0 00761 0 00 0028+01 002754 FT	== ==	1 0 00761 0 00 0028+01
LENGTH(AH 0487 BK 2754) 0021/0000	== ==	LENGTH(AH 0446 BK 2773) 0020/0000
SMITHSON ST (BORO)		SMITHSON ST (BORO)
SMITHSON ST (BORO)		SMITHSON ST (BORO)
SILLIMAN AV (BORO)		SILLIMAN AV (BORO)
0011/2442	== ==	0010/2507
0011/2078	== ==	
SILLIMAN AV (BORO)		SILLIMAN AV (BORO)
0011/2063	== ==	0010/2130
RANKINE ST (BORO)		RANKINE ST (BORO)
RANKINE ST (BORO)		RANKINE ST (BORO)
0011/1716	== ==	0010/1752
MORSE ST (BORO)		MORSE ST (BORO)
MORSE ST (BORO)		MORSE ST (BORO)
0011/1696	== ==	0010/1711
PRIESTLEY AV (BORO)		PRIESTLEY AV (BORO)
0011/1307	== ==	0010/1403
HOWE ST (BORO)		HOWE ST (BORO)
0011/1110	== ==	0010/1165
		0010/1130
NOBEL AV (BORO)		NOBEL AV (BORO)
0011/0825	== ==	0010/0853
EMMET DR (BORO)		EMMET DR (BORO)
NAPIER DR (BORO)		NAPIER DR (BORO)
1 0 00761 0 00 0000+00 000000 FT	== ==	1 0 00761 0 00 0000+00
LAKE RD (SR0005 SEG 0700/0000)		LAKE RD (SR0005 SEG 0700/0000)
NC MICHAEL D CROTTY MEMORIAL		NC MICHAEL D CROTTY MEMORIAL
LAKE RD (SR0005 SEG 0700/0000)		LAKE RD (SR0005 SEG 0700/0000)
MFC BEGIN = C		MFC BEGIN = C
LENGTH(AH 2754 BK 0000) 0011/0000	== ==	LENGTH(AH 2773 BK 0000) 0010/0000





EXTRACT DATE: 12/21/2020  
PRINT DATE: 12/22/2020

ROADWAY MANAGEMENT SYSTEM  
SLD COUNTY/SR - ANNUAL PRINT

PAGE NUMBER: 239  
COUNTY: ERIE

DIR: B TOTAL LEN: 11.168 MI.  
LEFT MUN: MILLCREEK T

DIST: 01-2 SR: 832  
RIGHT MUN: MILLCREEK T

Left Side Data	Center Diagram	Right Side Data
LAKE RD (SR4018 SEG 0060/2370) LENGTH(AH 1591 BK 1704) 0251/0000		LAKE RD (SR4018 SEG 0060/2370) LENGTH(AH 1625 BK 1686)
HAAS AV (T821) ELEVENTH ST (T734) 2 0 25028 0 00 0047+77 052094 FT NC PENINSULA DR	0241/0804 == == 0241/0543 == == 052094 FT	HAAS AV (T821) ELEVENTH ST (T734) 0240/0792 0240/0550 052072 FT
{SR0005 SEG 0460/1724} {SR0005 SEG 0461/1740}		{SR0005 SEG 0460/1724} {SR0005 SEG 0461/1740}
MFC BEGIN = C MILLCREEK MCKEAN T LENGTH(AH 1704 BK 2850) 0241/0000		MFC BEGIN = C LENGTH(AH 1686 BK 2828) 0240/0000
FIFTEENTH ST (T773) 0231/1801		FIFTEENTH ST (T773) 0230/1791
SIXTEENTH ST (T751) SEVENTEENTH ST (T749) 0231/1472 0231/1249	== == == ==	SIXTEENTH ST (T751) SEVENTEENTH ST (T749) 0230/1484 0230/1246
BMS EN 25/0832/0230/0000 0231/0326 2 0 00000 0 00 0000+00 049244 FT NORFOLK SOUTHERN RAI RR		BMS EN 25/0832/0230/0000 0230/0326 049244 FT
2 0 00000 0 00 0000+00 049244 FT NORFOLK SOUTHERN RAI RR BMSBG 25/0832/0230/0000 MCKEAN MILLCREEK T LENGTH(AH 2850 BK 1935) 0231/0000		2 0 00000 0 00 0000+00 NORFOLK SOUTHERN RAI RR BMSBG 25/0832/0230/0000 LENGTH(AH 2828 BK 1935) 0230/0000
TWENTYTHIRD ST (T792) 0221/1090		TWENTYTHIRD ST (T792) 0220/1090
TWENTYFOURTH ST (T818) 0221/0756	== ==	TWENTYFOURTH ST (T985) 0220/0759
0 0 00000 0 00 0000+00 047309 FT NC SR 0832 SH		047309 FT NC PENINSULA DR
TWENTYSIXTH ST (SR0020 SEG 0511/0000) (SR0020 SEG 0510/0000)		TWENTYSIXTH ST (SR0020 SEG 0510/0000) (SR0020 SEG 0511/0000)

DIR: B TOTAL LEN: 11.168 MI. DIST: 01-2 SR: 832  
 LEFT MUN: MILLCREEK T RIGHT MUN: MILLCREEK T

MFC BEGIN = B				MFC BEGIN = B
LENGTH(AH 1935 BK 3366)	0221/0000		0220/0000	LENGTH(AH 1935 BK 3366)
FROM 0020/0500 SH				
(CONN)	0210/3197			
ANGLE ST	0210/2643			
(T968)				
BUTT ST			0210/2429	HAMPSHIRE RD
(T970)	0210/2291			(T496)
GREELEY AV			0210/1976	AMHERST RD
(T866)	0210/1509			(T404)
HOMER AV			0210/1509	GREELEY AV
(T790)	0210/1053			(T866)
CATON ST				
(T962)	0210/0793			
THIRTYSECOND ST				THIRTYSECOND ST
(T683)	0210/0538		0210/0538	(T683)
	043943 FT		043943 FT	1 0 00272 7 00 0072+60
				LANCASTER RD
			0210/0000	(T926)
				LENGTH(AH 3366 BK 2952)
			0200/2399	ABERDEEN AV
				(T967)
STOUGHTON RD				
(T804)	0200/1241			
			0200/0912	FROM 4016/0090 SH
				(CONN)
				THIRTYEIGHTH ST
THIRTYEIGHTH ST			0200/0796	(SR4016 SEG 0090/0000)
(SR4016 SEG 0090/0000)	0200/0796			MFC BEGIN = B
FROM 4016/0080 SH				
(CONN)	0200/0619			
1 0 00272 7 00 0042+94	040991 FT			CONCORD RD
CAUGHEY RD			040991 FT	(T473)
(T472)	0200/0000		0200/0000	LENGTH(AH 2952 BK 2631)

DIR: B TOTAL LEN: 11.168 MI. DIST: 01-2 SR: 832  
 LEFT MUN: MILLCREEK T RIGHT MUN: MILLCREEK T

Stationing	Distance (FT)	Segment Description	Stationing	Distance (FT)	Segment Description
	038360			038360	1 0 00272 7 00 0016+69 LOVE RD (T625)
			5	0190/0000	LENGTH(AH 2631 BK 1292)
1 0 00272 7 00 0000+00	037068	MCCREARY RD (T466)		037068	GRUBB RD (SR4011 SEG 0080/2745)
OLD STERRETTANIA RD (T406)	0180/0000		5	0180/0000	LENGTH(AH 1292 BK 0992)
COLONIAL AV (T468)	0170/0600				
	0170/0252			0170/0252	COLONIAL AV (T468)
	036076		5	036076	2 0 25016 0 00 0599+12
				0170/0000	LENGTH(AH 0992 BK 2330)
OLD STERRETTANIA RD (T406)	0160/1290				SIR KAY DR (T422)
				0160/1813	
				0160/0904	OLD STERRETTANIA RD (T406)
	033746				
OLD STERRETTANIA RD (T406)	0150/2800		5	033746	2 0 25016 0 00 0575+98
LC TO OLD STERRETTANIA (CONN)	0150/2508				OLD STERRETTANIA RD (T406)
				0160/0000	LENGTH(AH 2330 BK 2937)
				0150/1802	PEPPERWOOD CR (T417)
				0150/0937	PEPPERWOOD CR (T417)
	030809				
				030809	2 0 25016 0 00 0546+59
			5	0150/0000	STREAMWOOD DR (TB51)
				0140/1391	LENGTH(AH 2937 BK 1679)
					BMSN 25/0832/0140/1136
					2 0 25016 0 00 0541+34
					WALNUT CREEK

DIR: B TOTAL LEN: 11.168 MI. DIST: 01-2 SR: 832  
 LEFT MUN: MILLCREEK T RIGHT MUN: MILLCREEK T

OLD STERRETTANIA RD  
 (T406)

0140/0453  
 029130 FT

HEIDLER RD  
 (T626)

0130/1363

GLEN MEADOW DR  
 (T360)

0130/0254  
 025944 FT

SUMMIT PL  
 (PRDR)

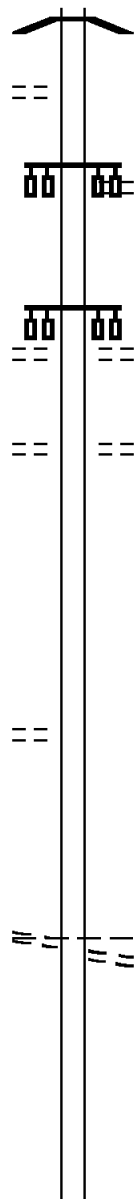
023820 FT

0120/1569

2 0 25016 0 00 0461+01  
 MILLFAIR RD  
 (T442)

021697 FT  
 0120/0000

020147 FT



0140/1178 BMSBG 25/0832/0140/1136

029130 FT 2 0 25016 0 00 0529+82  
 THOMAS RD

0140/0000 LENGTH(AH 1679 BK 3186)  
 0130/2626 (PRDR)

WALNUT CREEK SCHOOL  
 (PRDR)

0130/1363

ECHO HILL LN  
 (T361)

0130/0254  
 025944 FT 2 0 25016 0 00 0497+80  
 0130/0000 LENGTH(AH 3186 BK 2124)

023820 FT 2 0 25016 0 00 0482+24  
 0124/0000 LENGTH(AH 2124 BK 2123)

MILLFAIR RD  
 (T442)

021697 FT

MILLCREEK  
 MCKEAN T  
 0120/0000 LENGTH(AH 2123 BK 1550)

020147 FT 2 0 25016 0 00 0445+48  
 0110/0000 LENGTH(AH 1550 BK 2845)

DIR: B TOTAL LEN: 11.168 MI. DIST: 01-2 SR: 832  
 LEFT MUN: MCKEAN T RIGHT MUN: MCKEAN T

BIRKMIRE DR  
 (T600)

0100/0071  
 017302 FT

RAMP A RD  
 (SR8012 SEG 0250/0000)  
 TO 8012/0250 SH  
 (CONN)

0090/0401  
 0090/0308  
 016551 FT

==

==  
 ==

==

==

==

==

015785 FT

014192 FT

012300 FT

017302 FT 2 0 25016 0 00 0412+22  
 0100/0000 LENGTH(AH 2845 BK 0751)  
 RAMP B RD  
 0090/0401 (SR8012 SEG 0500/0673)  
 0090/0266 BMS EN 25/0832/0090/0000  
 016551 FT 2 0 25016 0 00 0403+70  
 SR 0090 EB  
 BMSBG 25/0832/0090/0000  
 0090/0000 LENGTH(AH 0751 BK 0766)  
 TO 8012/0750 SH  
 (CONN)  
 MFC BEGIN = C  
 RAMP D RD  
 (SR8012 SEG 0750/0000)  
 RAMP C RD  
 (SR8012 SEG 0010/0591)  
 GORSKI RD  
 (T454)  
 0080/0730  
 0080/0665  
 0080/0622  
 0080/0303  
 015785 FT 2 0 25016 0 00 0395+72  
 0080/0000 LENGTH(AH 0766 BK 1593)  
 014192 FT 2 0 25016 0 00 0379+68  
 0070/0000 LENGTH(AH 1593 BK 1892)  
 LC TO/FROM RICK RD  
 (CONN)  
 0060/0189 2 0 25016 0 00 0361+00  
 012300 FT RICK RD  
 (T450)  
 0060/0000 LENGTH(AH 1892 BK 2806)

DIR: B TOTAL LEN: 11.168 MI. DIST: 01-2 SR: 832  
 LEFT MUN: MCKEAN T RIGHT MUN: MCKEAN T

2 0 25016 0 00 0332+86 009494 FT  
 BEAR CREEK RD  
 (SR4007 SEG 0010/0000) 0050/0000

WEST RD  
 (SR3020 SEG 0010/0000)  
 MCKEAN  
 FAIRVIEW T  
 009494 FT  
 0050/0000 LENGTH(AH 2806 BK 2887)

006607 FT

006607 FT 2 0 25016 0 00 0304+13  
 NISSEN DR  
 (PRDR)  
 0040/0000 LENGTH(AH 2887 BK 2452)

004155 FT

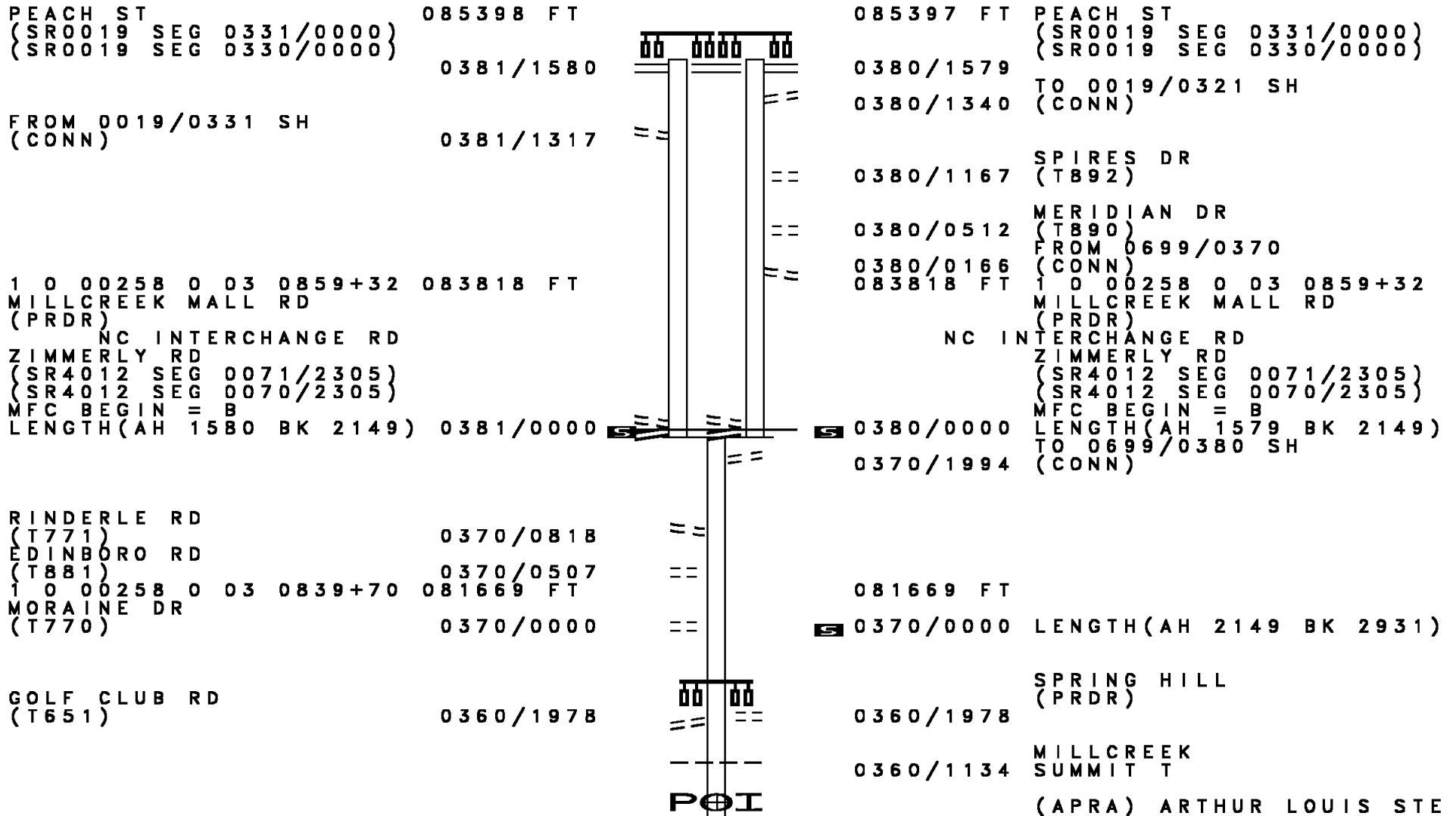
004155 FT 2 0 25016 0 00 0279+35  
 PLATZ RD  
 (T428)  
 0030/0000 LENGTH(AH 2452 BK 1438)

002717 FT

002717 FT 2 0 25016 0 00 0265+16  
 0020/0000 LENGTH(AH 1438 BK 2717)

2 0 25016 0 00 0237+87 000000 FT  
 SR 0098 SH  
 (SR0098 SEG 0210/0000) 0010/0000

NC STERRETTANIA RD  
 SR 0098 SH  
 (SR0098 SEG 0210/0000)  
 INTER-BK STERRETTANIA RD  
 000000 FT (SR3018 SEG 0090/1786)  
 MFC BEGIN = D  
 0010/0000 LENGTH(AH 2717 BK 0000)



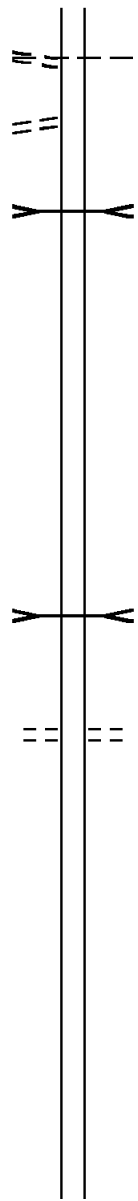


DIR: B TOTAL LEN: 16.174 MI. DIST: 01-2 SR: 699  
 LEFT MUN: SUMMIT T RIGHT MUN: SUMMIT T

Street Name	Segment ID	Length (FT)	Start Station	End Station	Notes
	0360/0410				ARTHUR LOUIS STEEL DR (PRDR)
	0360/0275				BMSEN 25/0699/0360/0240 1 0 00258 0 03 0810+18
	0360/0260	078738 FT			WALNUT CK. BR BMSBG 25/0699/0360/0240 1 0 00258 0 03 0810+18
	0360/0000				LENGTH(AH 2931 BK 2015)
ZUCK RD (T516)	0350/0823				
	0350/0153	076723 FT			FROM 4010/0050 SH (CONN) 1 0 00258 0 03 0789+67
	0350/0000				HERSHEY RD (SR4010 SEG 0050/0000) LENGTH(AH 2015 BK 2988)
HERSHEY RD (SR4010 SEG 0050/0000)	0340/1793				BMSEN 25/0699/0340/1785 1 0 00258 0 03 0759+84
	0340/1785				WALNUT CK. TR BMSBG 25/0699/0340/1785
WHITE BIRCH LN (PRDR)	0340/1523				
	0340/0918	073735 FT			PAGAN RD (T514)
	0340/0000				1 0 00258 0 03 0759+84 MFC BEGIN = C LENGTH(AH 2988 BK 3291)
	0330/2582				BMSEN 25/0699/0330/2292 1 0 00258 0 02 0711+66
	0330/2311				SR 0090 EB BMSBG 25/0699/0330/2292
	0330/2082				PAGAN RD (T514)
					REICHERT RD (SR4013 SEG 0160/2512)

DIR: B TOTAL LEN: 16.174 MI. DIST: 01-2 SR: 699  
 LEFT MUN: SUMMIT T RIGHT MUN: SUMMIT T

1 0 00258 0 02 0711+66 070444 FT  
 VINCENT RD  
 (T441) 0330/0000  
 TALLEY RD  
 (T615) 0320/3158



070444 FT SUMMIT  
 MCKEAN T  
 0330/0000 LENGTH(AH 3291 BK 3193)

ELK CK.BR.  
 STRUCTURE LENGTH 8 FT  
 0320/2449 BMSID 25/0699/0320/2420

067251 FT

067251 FT 1 0 00258 0 02 0679+45  
 0320/0000 LENGTH(AH 3193 BK 2787)

ELK CK.BR.  
 STRUCTURE LENGTH 8 FT  
 BMSID 25/0699/0310/0675

064464 FT

064464 FT 1 0 00258 0 02 0652+00  
 BARGAIN RD  
 (T490)

0310/0000 LENGTH(AH 2787 BK 3618)

060846 FT

060846 FT 1 0 00258 0 02 0615+95  
 0300/0000 LENGTH(AH 3618 BK 2613)

DIR: B TOTAL LEN: 16.174 MI. DIST: 01-2 SR: 699  
 LEFT MUN: MCKEAN T RIGHT MUN: MCKEAN T

GRUBB RD 058233 FT  
 (SR4011 SEG 0010/0000) 0290/0000

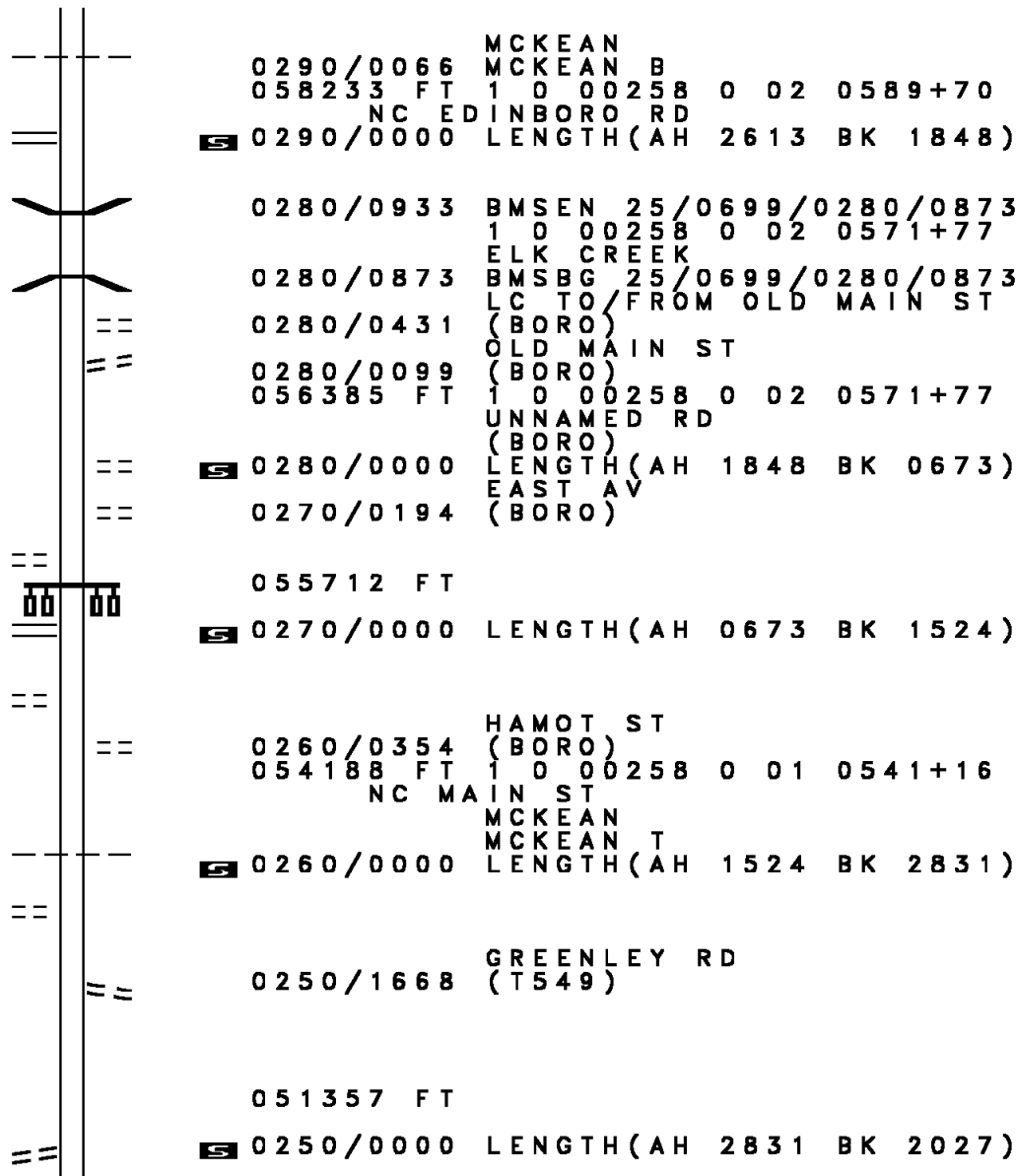
MAPLE ST (BORO) 0270/0180  
 1 0 00258 0 01 0556+94 055712 FT  
 WEST RD (SR3020 SEG 0070/3187) 0270/0000

KEVIN DR (BORO) 0260/0762

054188 FT

SHADDUCK RD (T452) 0250/2432

1 0 00258 0 01 0512+18 051357 FT  
 OLD ROUTE 99 RD (T480) 0250/0000  
 LC TO/FROM T480 RD



0290/0066 MCKEAN B  
 058233 FT 1 0 00258 0 02 0589+70  
 NC ED INBORO RD  
 0290/0000 LENGTH(AH 2613 BK 1848)  
 0280/0933 BMS EN 25/0699/0280/0873  
 1 0 00258 0 02 0571+77  
 ELK CREEK  
 0280/0873 BMSBG 25/0699/0280/0873  
 LC TO/FROM OLD MAIN ST  
 (BORO)  
 0280/0431 (BORO)  
 OLD MAIN ST  
 (BORO)  
 0280/0099 1 0 00258 0 02 0571+77  
 056385 FT UNNAMED RD  
 (BORO)  
 0280/0000 LENGTH(AH 1848 BK 0673)  
 EAST AV  
 (BORO)  
 0270/0194 (BORO)  
 055712 FT  
 0270/0000 LENGTH(AH 0673 BK 1524)  
 HAMOT ST  
 (BORO)  
 0260/0354 1 0 00258 0 01 0541+16  
 054188 FT NC MA IN ST  
 MCKEAN  
 MCKEAN T  
 0260/0000 LENGTH(AH 1524 BK 2831)  
 GREENLEY RD  
 (T549)  
 0250/1668  
 051357 FT  
 0250/0000 LENGTH(AH 2831 BK 2027)

DIR: B TOTAL LEN: 16.174 MI. DIST: 01-2 SR: 699  
 LEFT MUN: MCKEAN T RIGHT MUN: MCKEAN T

(CONN)

0240/1874	==	
049330 FT		049330 FT 1 0 00258 0 01 0493+53
		SOUTH HILL RD
	==	(T519)
	==	0240/0000 LENGTH(AH 2027 BK 2354)
		SMALL STREAM
		STRUCTURE LENGTH 28 FT
		BMSID 25/0699/0230/1620
046976 FT		046976 FT 1 0 00258 0 01 0470+12
		0230/0000 LENGTH(AH 2354 BK 2317)
044659 FT		044659 FT 1 0 00258 0 01 0446+89
		GOLDEN RD
	==	(T517)
	==	0220/0000 LENGTH(AH 2317 BK 2661)
041998 FT		0210/0112 BMS EN 25/0699/0210/0000
		041998 FT 1 0 00258 0 01 0420+45
		T481, STNCLFF
		BMSBG 25/0699/0210/0000
		0210/0000 LENGTH(AH 2661 BK 2017)
039981 FT		039981 FT 1 0 00258 0 01 0400+31
		0200/0000 LENGTH(AH 2017 BK 1557)

DIR: B TOTAL LEN: 16.174 MI. DIST: 01-2 SR: 699  
 LEFT MUN: MCKEAN T RIGHT MUN: MCKEAN T

Stationing	Description	Length	Notes
038424 FT	MCKEAN WASHINGTON T	0384+61	1 0 00258 0 01
0190/0000	ASKEY RUN	LENGTH(AH 1557 BK 1716)	
0180/1442	STRUCTURE LENGTH 10 FT	BMSID 25/0699/0180/1442	
036708 FT	WOODBRIAR WY	0362+82	1 0 00258 0 01
0180/0000	(T451) LENGTH(AH 1716 BK 2420)		
034288 FT	OLD ROUTE 99 RD	0343+41	1 0 00258 0 01
0170/0000	(T552) LC FROM T552 RD		
0160/1459	(CONN)		
032736 FT	OLD STATE RD	0326+90	1 0 00258 0 01
0160/0000	(T512) (SR3014 SEG 0230/0000)		
0150/1638	LENGTH(AH 1552 BK 2406)		
030330 FT	BMSEN 25/0699/0150/0000	0150/0015	
030330 FT	1 0 00258 0 01 0303+73		
0150/0000	CONNEAUTTEE BMSBG 25/0699/0150/0000	LENGTH(AH 2406 BK 3037)	

DIR: B TOTAL LEN: 16.174 MI. DIST: 01-2 SR: 699  
 LEFT MUN: WASHINGTON T RIGHT MUN: WASHINGTON T

Stationing	Segment	Description	Stationing	Segment	Description
027293 FT			027293 FT	1 0 00258 0 01	0273+39 NEYLAND RD (T431)
			0140/0000		LENGTH(AH 3037 BK 2381)
			0130/1302		GEN MCLANE HS RD (PRDR)
024912 FT			0130/0558		GEN MCLANE HS RD (PRDR)
			024912 FT	1 0 00258 0 01	0250+00 GEN MCLANE DR (T491)
			0130/0000		LENGTH(AH 2381 BK 1933)
SUTHERLAND DR (T529)	0120/1047				TR. CONNEAUTTEE CK STRUCTURE LENGTH 9 FT
			0120/0718		BMSID 25/0699/0120/0700
022979 FT			022979 FT	1 0 00258 0 01	0230+31 LEACOCK RD (T409)
			0120/0000		LENGTH(AH 1933 BK 2527)
020452 FT			020452 FT	1 0 00258 0 01	0205+04 CRANE RD (T407)
CRANE RD (SR3008 SEG 0240/3241)	0110/0000		0110/0000		LENGTH(AH 2527 BK 2035)
018417 FT			018417 FT	1 0 00258 0 01	0184+79
			0100/0000		LENGTH(AH 2035 BK 2440)

DIR: B TOTAL LEN: 16.174 MI. DIST: 01-2 SR: 699  
 LEFT MUN: WASHINGTON T RIGHT MUN: WASHINGTON T

Stationing	Segment	Length	Start Station	End Station	Notes
015977 FT	0090/0350	015977 FT	0160+28	0160+28	WASHINGTON EDINBORO B
	0090/0000	0080/1341	0160+28	0160+28	MFC BEGIN = D LENGTH(AH 2440 BK 1518) WALKER DR (BORO)
014459 FT	014459 FT	0080/0000	0145+10	0145+10	HARRISON DR (BORO)
	0070/1485	0070/1485	0145+10	0145+10	TARBELL LN (BORO)
WASHINGTON EDINBORO B	0070/0445	011840 FT	0119+04	0119+04	
	0070/0000	0060/0672	0119+04	0119+04	RASPBERRY LN (BORO)
COOPER LN (BORO)	0060/0653	010577 FT	0106+34	0106+34	
	0060/0000	0060/0672	0106+34	0106+34	PLUM ST (SR3006 SEG 0420/0000)
SHORT ST (BORO)	0050/0385	009554 FT	0096+20	0096+20	
	0050/0000	0040/0607	0096+20	0096+20	NC ERIE ST WATERFORD ST (BORO)
	0040/0251	008848 FT	0096+20	0096+20	LORNA LN (BORO)
	0040/0251	008848 FT	0088+87	0088+87	SCHRUERS LN (BORO)

DIR: B TOTAL LEN: 16.174 MI. DIST: 01-2 SR: 699  
 LEFT MUN: EDINBORO B RIGHT MUN: EDINBORO B

GIBSON LN  
 (BORO)  
 TERRACE DR  
 (BORO)

0030/1722  
 0030/1244

006691 FT

KINTER HILL RD  
 (T800)

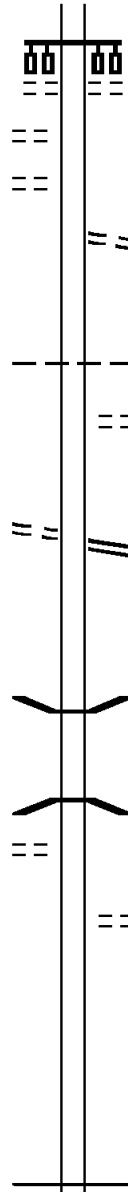
0020/2202

002943 FT

WATER ST ET  
 (T486)

0010/2570

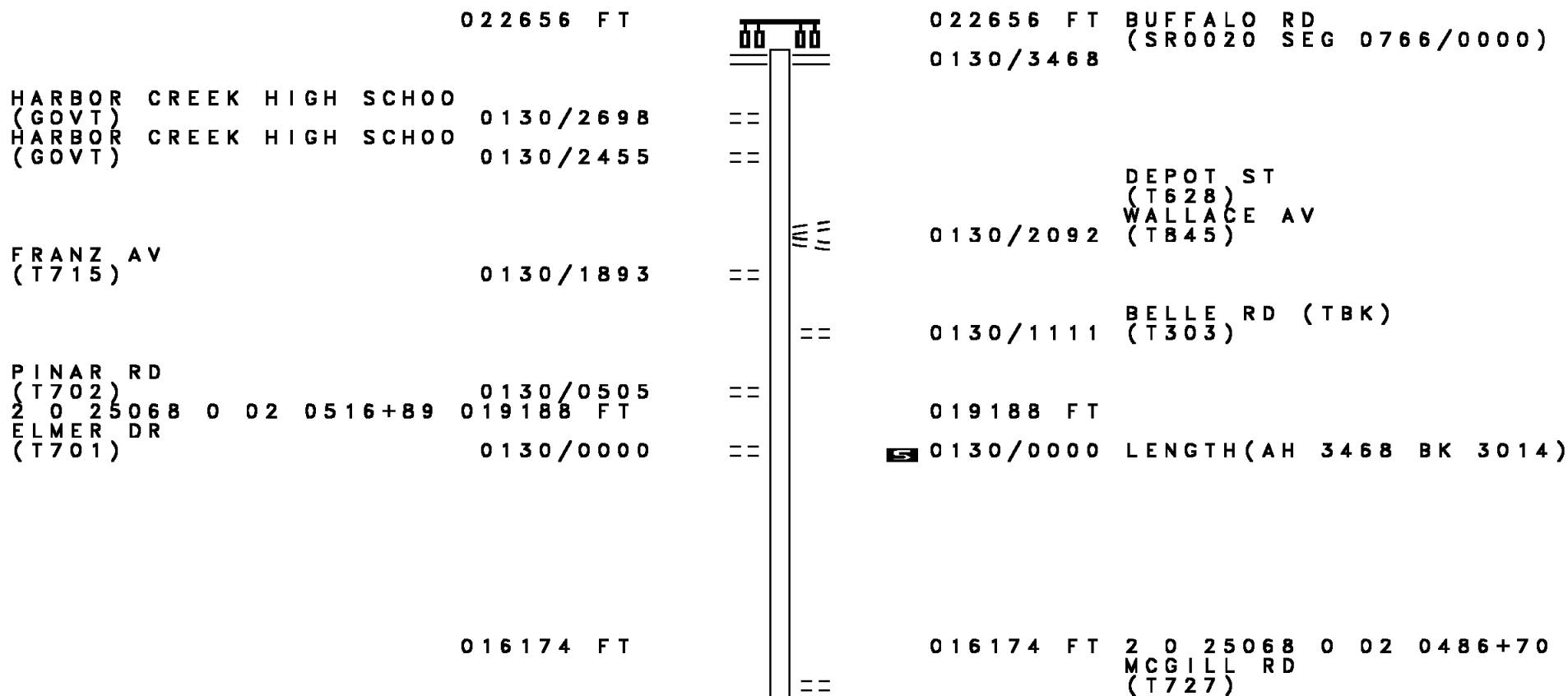
000000 FT



NORMAL ST  
 (BORO)  
 0040/0000 LENGTH(AH 0706 BK 2157)  
 0030/0714 DARROW RD  
 (BORO)  
 006691 FT 1 0 00258 0 00 0067+30  
 NC MEADVILLE ST  
 EDINBORO  
 WASHINGTON T  
 0030/0000 LENGTH(AH 2157 BK 3748)  
 EMORY LN  
 (TWP )  
 0020/3575  
 0020/2202 KINTER HILL RD  
 (SR3022 SEG 0010/0000)  
 0020/0081 BMS EN 25/0699/0020/0000  
 002943 FT 1 0 00258 0 00 0029+94  
 CONNEAUTTEE  
 BMSBG 25/0699/0020/0000  
 0020/0000 LENGTH(AH 3748 BK 2943)  
 0010/1700 PERRY LN  
 (T508)  
 000000 FT 1 0 00258 0 00 0000+00  
 NC CAMBRIDGE SPRINGS  
 \* REF-BK FOREST ST  
 (SR0699 SEG 0110/1676)  
 MFC BEGIN = C  
 BK-CRAWFORD (20)  
 0010/0000 LENGTH(AH 2943 BK 0000)



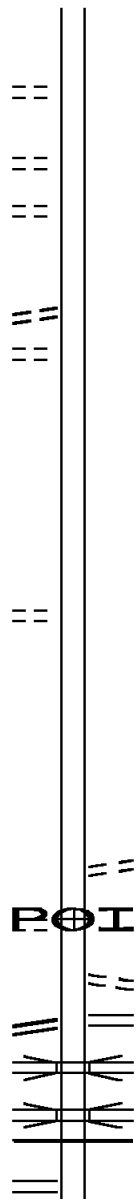
DIR: B TOTAL LEN: 4.291 MI. DIST: 01-2 SR: 531  
 LEFT MUN: HARBORCREEK T RIGHT MUN: HARBORCREEK T



DIR: B TOTAL LEN: 4.291 MI.  
 LEFT MUN: HARBORCREEK T

DIST: 01-2 SR: 531  
 RIGHT MUN: HARBORCREEK T

2 0 25068 0 02 0481+50 015658 FT  
 FIRMAN RD  
 (T927) 0110/0000 ==  
 CLARK ELEM SCHOOL  
 (GOVT) 0100/0431 ==  
 CLARK ELEM SCHOOL  
 (GOVT) 0100/0126 ==  
 014545 FT  
 LC TO HARBOR RIDGE TR  
 (CONN) 0090/1372 ==  
 HARBOR RIDGE TR  
 (T680) 0090/1277 ==  
 013011 FT  
 012041 FT  
 HARBOR RIDGE TR  
 (T680) 0070/1292 ==  
 010529 FT  
 009480 FT  
 TA TRAVEL CENTER RD  
 (PRDR) 0050/1122 ==  
 RAMP A RD  
 (SR8022 SEG 0250/0000) 0050/0799 ==



0120/0000 LENGTH(AH 3014 BK 0516)  
 015658 FT  
 0110/0000 LENGTH(AH 0516 BK 1113)  
 014545 FT 2 0 25068 0 02 0470+10  
 0100/0000 LENGTH(AH 1113 BK 1534)  
 013011 FT 2 0 25068 0 02 0455+08  
 0090/0000 LENGTH(AH 1534 BK 0970)  
 012041 FT 2 0 25068 0 02 0445+11  
 0080/0000 LENGTH(AH 0970 BK 1512)  
 010529 FT 2 0 25068 0 02 0430+19  
 0070/0000 LENGTH(AH 1512 BK 1049)  
 009480 FT 2 0 25068 0 02 0420+32  
 DAVISON RD  
 (T648)  
 0060/0000 LENGTH(AH 1049 BK 1246)  
 0050/1122 (APRA) TA TRAVEL CENTER  
 FROM 8022/0500 SH  
 0050/0861 (CONN)  
 RAMP C RD  
 0050/0799 (SR8022 SEG 0500/1452)  
 SR 0090 WB  
 0050/0594 OP ID 25/0090/0345/0786  
 SR 0090 EB  
 0050/0495 OP ID 25/0090/0344/0722  
 0050/0258 MFC BEGIN = C  
 RAMP B RD  
 (SR8022 SEG 0010/0613)

DIR: B TOTAL LEN: 4.291 MI. DIST: 01-2 SR: 531  
 LEFT MUN: HARBORCREEK T RIGHT MUN: HARBORCREEK T

FROM 8022/0010 SH  
 (CONN)

0050/0189  
 008234 FT

007729 FT

2 0 25068 0 02 0371+10 004634 FT  
 CLARK RD  
 (T729)

0030/0000

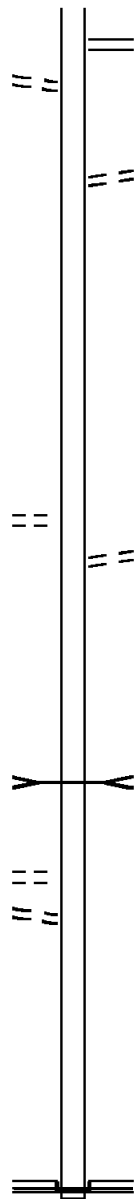
002506 FT

LC TO DEPOT RD ET  
 (CONN)  
 DEPOT RD ET  
 (T625)

0010/1569

0010/1313

000000 FT



0050/0249 RAMP D RD  
 (SR8022 SEG 0750/0000)

008234 FT 2 0 25068 0 02 0406+96  
 PRINDLE RD  
 (T731)

5 0050/0000 LENGTH(AH 1246 BK 0505)  
 5 007729 FT 2 0 25068 0 02 0402+31  
 5 0040/0000 LENGTH(AH 0505 BK 3095)

004634 FT

5 0030/0000 LENGTH(AH 3095 BK 2128)  
 BACKUS RD  
 (T666)

002506 FT 2 0 25068 0 01 0342+33  
 6 MI. CREEK

5 0020/0000 STRUCTURE LENGTH 27 FT  
 BMSID 25/0531/0020/0000  
 LENGTH(AH 2128 BK 2506)

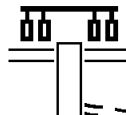
000000 FT 2 0 25068 0 01 0317+24  
 NC DEPOT RD

INTER-BK STATION RD  
 (SR0430 SEG 0120/1296)

5 0010/0000 WALES RD  
 (SR1009 SEG 0120/2723)  
 MFC BEGIN = D  
 LENGTH(AH 2506 BK 0000)

EXTRACT DATE: 12/21/2020 ROADWAY MANAGEMENT SYSTEM PAGE NUMBER: 221  
PRINT DATE: 12/22/2020 SLD COUNTY/SR - ANNUAL PRINT COUNTY: ERIE  
DIR: B TOTAL LEN: 2.847 MI. DIST: 01-2 SR: 505  
LEFT MUN: ERIE CITY C RIGHT MUN: ERIE CITY C

015031 FT



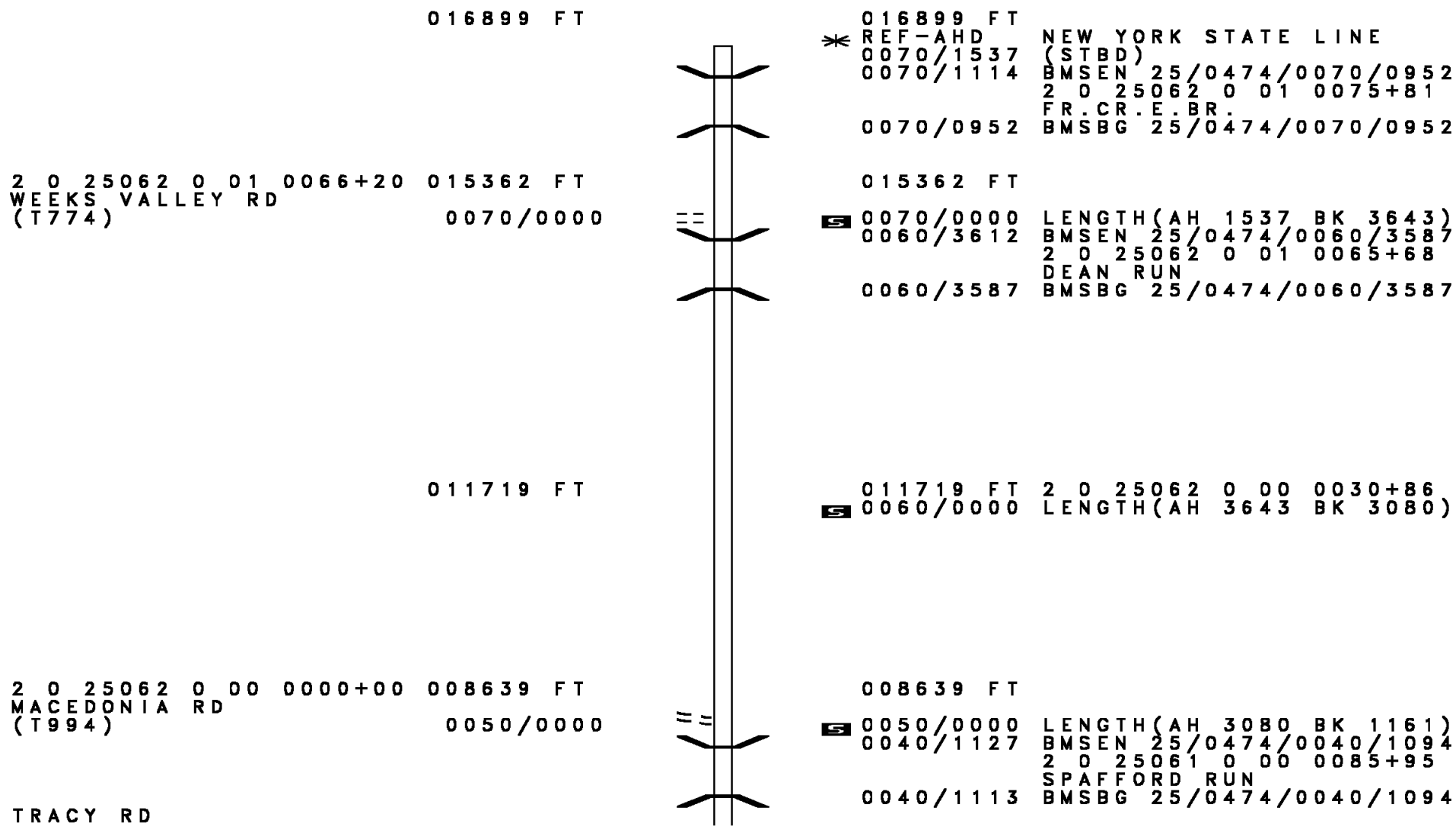
015031 FT TWENTYSIXTH ST  
(SR0020 SEG 0590/0000)  
0070/1481 STATE ST  
0070/1330 (CITY)

DIR: B TOTAL LEN: 2.847 MI. DIST: 01-2 SR: 505  
 LEFT MUN: ERIE CITY C RIGHT MUN: ERIE CITY C

Location / Description	Stationing	Length (FT)	Notes
HILL RD (CITY)	0070/0733		
MOORHEAD ST (CITY)	0070/0000	013550 FT	1 0 00084 0 02 1055+63
NORMAN WY (CITY)	0060/1515		
METZ ST (CITY)	0060/1233		
CRAIG ST (CITY)	0060/0913		
MARSH ST (CITY)	0060/0427		
FROM 4016/0180 SH (CONN) ERIE ZOO (PRDR)	0050/1380	010503 FT	
	0050/0956		
	008982 FT		
	007308 FT		
TWENTYNINTH ST (CITY)	0070/0324		
THIRTIETH ST (CITY)	013550 FT		
LENGTH(AH 1481 BK 3047)	0070/0000		
NORMAN WY (CITY)	0060/1487		
MILL CREEK STRUCTURE	0060/0351	54 FT	BMSID 25/0505/0060/0269
THIRTYEIGHTH ST (SR4016 SEG 0185/0000) (SR4016 SEG 0184/0000)	010503 FT		1 0 00084 0 02 1026+00
LENGTH(AH 3047 BK 1521)	0060/0000		
LENGTH(AH 1521 BK 1674)	0050/0000		
FORTYFIRST ST (CITY)	0040/0662		
LENGTH(AH 1674 BK 1440)	0040/0000		
MILLCREEK T BMSSEN 25/0505/0030/1312	0030/1426		
	0030/1234		



DIR: B TOTAL LEN: 3.201 MI. DIST: 01-2 SR: 474  
 LEFT MUN: VENANGO T RIGHT MUN: VENANGO T



016899 FT

\* 016899 FT REF-AHD NEW YORK STATE LINE  
 0070/1537 (STBD)  
 0070/1114 BMSEN 25/0474/0070/0952  
 2 0 25062 0 01 0075+81  
 FR-CR-E-BR:  
 0070/0952 BMSBG 25/0474/0070/0952

2 0 25062 0 01 0066+20 015362 FT  
 WEEKS VALLEY RD  
 (T774) 0070/0000

015362 FT  
 0070/0000 LENGTH(AH 1537 BK 3643)  
 0060/3612 BMSEN 25/0474/0060/3587  
 2 0 25062 0 01 0065+68  
 DEAN RUN  
 0060/3587 BMSBG 25/0474/0060/3587

011719 FT

011719 FT 2 0 25062 0 00 0030+86  
 0060/0000 LENGTH(AH 3643 BK 3080)

2 0 25062 0 00 0000+00 008639 FT  
 MACEDONIA RD  
 (T994) 0050/0000

008639 FT  
 0050/0000 LENGTH(AH 3080 BK 1161)  
 0040/1127 BMSEN 25/0474/0040/1094  
 2 0 25061 0 00 0085+95  
 SPAFFORD RUN  
 0040/1113 BMSBG 25/0474/0040/1094

TRACY RD

DIR: B TOTAL LEN: 3.201 MI. DIST: 01-2 SR: 474  
 LEFT MUN: VENANGO T RIGHT MUN: VENANGO T

(T637)

0040/1046

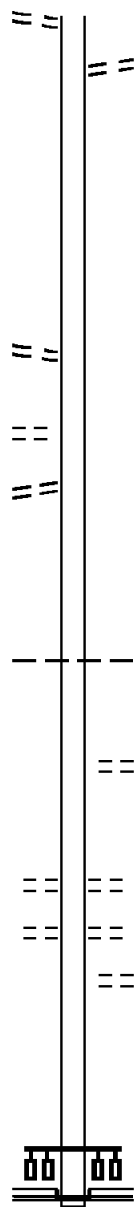
007478 FT

HILLWOOD DR  
 (T632)  
 2 0 25061 0 00 0052+69  
 HILLWOOD DR  
 (T632)  
 HILLSIDE DR  
 (T626)

0030/0240  
 005128 FT  
 0030/0000  
 0020/2308

002451 FT

000000 FT



0040/0906 TANNER RD  
 (T731)

007478 FT 2 0 25061 0 00 0074+79  
 0040/0000 LENGTH(AH 1161 BK 2350)

005128 FT

0030/0000 LENGTH(AH 2350 BK 2677)

0020/0053 VENANGO  
 002451 FT WATTSBURG B  
 0020/0000 LENGTH(AH 2677 BK 2451)  
 RAUN ST  
 0010/2335 (BORO)

0010/0958 LOWVILLE ST  
 (BORO)  
 0010/0641 CHURCH ST  
 (BORO)  
 0010/0324 CENTER ST  
 (BORO)  
 000000 FT 2 0 25061 0 00 0000+00  
 NC JAMESTOWN RD  
 MAIN ST  
 (SR0008 SEG 0270/0955)

INTER-BK JAMESTOWN ST  
 (BORO)  
 MFC BEGIN = D  
 0010/0000 LENGTH(AH 2451 BK 0000)



EXTRACT DATE: 12/21/2020 ROADWAY MANAGEMENT SYSTEM PAGE NUMBER: 216  
 PRINT DATE: 12/22/2020 SLD COUNTY/SR - ANNUAL PRINT COUNTY: ERIE

DIR: B TOTAL LEN: 12.451 MI. DIST: 01-2 SR: 430  
 LEFT MUN: GREENFIELD T RIGHT MUN: GREENFIELD T

065742 FT

\* 065721 FT  
 REF-AHD NEW YORK STATE LINE  
 0290/3137 (STBD)

062605 FT

062584 FT 2 0 25067 0 01 0638+45  
 0290/0000 LENGTH(AH 3137 BK 2412)

0280/1086 BMS EN 25/0430/0280/1009  
 0 0 00000 0 00 0000+00

0280/1009 FRNCH - CK - W - B  
 BMSBG 25/0430/0280/1009

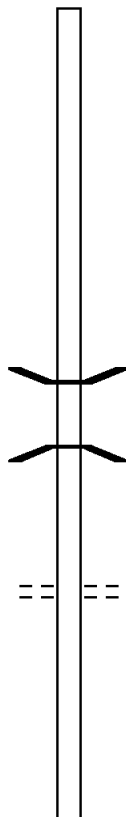
060193 FT

060172 FT 2 0 25067 0 01 0614+30  
 ASHTON RD  
 (T994)






0280/0000 LENGTH(AH 2412 BK 1906)

058287 FT

058266 FT 2 0 25067 0 01 0595+24  
 0270/0000 LENGTH(AH 1906 BK 2096)



DIR: B TOTAL LEN: 12.451 MI. DIST: 01-2 SR: 430  
 LEFT MUN: GREENFIELD T RIGHT MUN: GREENFIELD T

2 0 25067 0 01 0574+25 056191 FT GERMAN RD (T758)	0260/0000	==	056170 FT 0260/0000 LENGTH(AH 2096 BK 2878)
053313 FT			0250/0022 BMS EN 25/0430/0250/0000 053292 FT 2 0 25067 0 01 0545+53 BR. FRENCH CREEK
			0250/0000 BMSBG 25/0430/0250/0000 LENGTH(AH 2878 BK 2199)
051114 FT			051093 FT 2 0 25067 0 01 0523+54 0240/0000 LENGTH(AH 2199 BK 2581)
048533 FT			048512 FT 2 0 25067 0 00 0497+83 COLT STATION RD (SR0089 SEG 0420/0000)
			0230/0000 MFC BEGIN = D LENGTH(AH 2581 BK 2276)
			0210/1136 BMS EN 25/0430/0210/1136 2 0 25067 0 00 0475+09
			0210/1121 W. BR. FRENCH BMSBG 25/0430/0210/1136
046257 FT			046236 FT 2 0 25067 0 00 0475+09 0210/0000 LENGTH(AH 2276 BK 2761)

DIR: B TOTAL LEN: 12.451 MI. DIST: 01-2 SR: 430  
 LEFT MUN: GREENFIELD T RIGHT MUN: GREENFIELD T

GREENFIELD PARK WAY  
(T777)

043496 FT

== ==

043475 FT 2 0 25067 0 00 0447+44

NEW RD  
(T722)

0200/0000 LENGTH(AH 2761 BK 3245)

0190/1344

==

040251 FT

040230 FT 2 0 25067 0 00 0415+18

0190/0000 LENGTH(AH 3245 BK 2484)

TOWNLEY RUN  
STRUCTURE LENGTH 12 FT  
BMSID 25/0430/0180/1129

0180/1129

037767 FT

||| |||

037746 FT 2 0 25067 0 00 0390+27

WILLIAMS RD  
(SR1013 SEG 0040/0000)

0180/0000 LENGTH(AH 2484 BK 3503)

0170/1685 BMS EN 25/0430/0170/1668  
2 0 25067 0 00 0371+98

0170/1668 TOWNLEY RUN  
BMSBG 25/0430/0170/1668

DIR: B TOTAL LEN: 12.451 MI. DIST: 01-2 SR: 430  
 LEFT MUN: GREENFIELD T RIGHT MUN: GREENFIELD T

	034264 FT				034243 FT	2 0 25067 0 00	0355+30
					0170/0000	LENGTH(AH 3503	BK 2283)
				==	0160/0600	DOUGAN RD	(T682)
2 0 25067 0 00	0332+48	031981 FT			031960 FT		
DOUGAN RD					0160/0000	LENGTH(AH 2283	BK 2791)
(T682)				==			
					029169 FT		
2 0 25067 0 00	0304+67	029190 FT			0150/0000	LENGTH(AH 2791	BK 1950)
STOREY RD							
(T684)				==			
					0140/0086	GREENFIELD	
	027240 FT				027219 FT	HARBORCREEK T	
					0140/0000	2 0 25067 0 00	0285+17
						LENGTH(AH 1950	BK 3182)
					0130/0073	BMS EN 25/0430/0130/0000	
	024058 FT				024037 FT	2 0 25067 0 00	0253+68
						6 MILE CREEK	
					0130/0000	BMSBG 25/0430/0130/0000	
						LENGTH(AH 3182	BK 3103)

DIR: B TOTAL LEN: 12.451 MI. DIST: 01-2 SR: 430  
 LEFT MUN: HARBORCREEK T RIGHT MUN: HARBORCREEK T

Segment ID	Length (FT)	Start Station	End Station	Notes
DEPOT RD (SR0531 SEG 0010/0000)	0120/1296	0120/1296	0120/1296	WALES RD (SR1009 SEG 0120/2723)
	020955 FT	020934 FT	020934 FT	2 0 25067 0 00 0222+54 6 MI. CK. BR. STRUCTURE LENGTH 8 FT BMSID 25/0430/0120/0000
		0120/0000	0120/0000	LENGTH(AH 3103 BK 1440)
	019515 FT	019494 FT	019494 FT	2 0 25067 0 00 0208+25 PECK RD (T646)
		0110/0000	0110/0000	LENGTH(AH 1440 BK 2813)
	016702 FT	016681 FT	016681 FT	2 0 25067 0 00 0179+63
		0100/0000	0100/0000	LENGTH(AH 2813 BK 2502)
		0090/1264	0090/1264	LUNGER RD (T624)
	014200 FT	0090/0588	0090/0588	FREDRICK DR (T620)
		014179 FT	014179 FT	2 0 25067 0 00 0155+97
		0090/0000	0090/0000	LENGTH(AH 2502 BK 2581)
	011619 FT	0080/0737	0080/0737	MITCHELL RUN STRUCTURE LENGTH 8 FT BMSID 25/0430/0080/0724
		011598 FT	011598 FT	2 0 25067 0 00 0129+20
		* REF-BK	* REF-BK	BAYFRONT CONNECTOR (SR0290 SEG 0131/0931)

DIR: B TOTAL LEN: 12.451 MI. DIST: 01-2 SR: 430  
 LEFT MUN: HARBORCREEK T RIGHT MUN: HARBORCREEK T

011619 FT  
 LTH AH 000100 BK 000133 7055/0000  
 (SR0290 SEG 0100/0000)  
 JORDAN RD  
 (T608)

BAYFRONT CONNECTOR  
 (SR0290 SEG 0101/0000)  
 (SR0290 SEG 0100/0000) 0053/0133

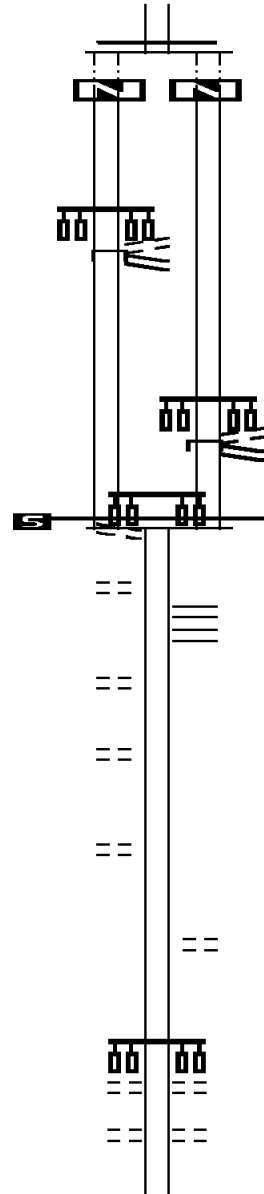
0 0 00000 0 00 0000+00 011486 FT  
 MFC BEGIN = B  
 LENGTH(AH 0133 BK 2809) 0053/0000  
 (CONN) 0050/2809  
 COLT RD  
 (TWP ) 0050/2319

WILTSIE RD  
 (TWP ) 0050/1928

REESE RD  
 (T719) 0050/1203

COOPER RD  
 (T717) 0050/0030  
 008677 FT

ATHENS RD



0080/0000 MFC BEGIN = C  
 011598 FT LTH AH 002581 BK 000100  
 7054/0000 LTH AH 000100 BK 000112

INTER-AHD BAYFRONT CONNECTOR  
 (SR0290 SEG 0100/0000)  
 JORDAN RD  
 (T608)

0052/0112 BAYFRONT CONNECTOR  
 (SR0290 SEG 0100/0000)  
 (SR0290 SEG 0101/0000)  
 0 0 00000 0 00 0000+00  
 MFC BEGIN = B  
 LENGTH(AH 0112 BK 2809) 0052/0000  
 0050/2809

0050/2215 (SR9105 SEG 0020/0302)  
 0050/2196 (SR9105 SEG 0010/0000)

008677 FT 2 0 25067 0 00 0027+48  
 COOPER RD  
 (T717)  
 0050/0000 LENGTH(AH 2809 BK 3360)

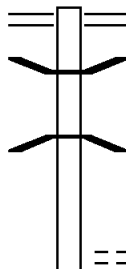
0040/2059 SALTSMAN RD  
 (T598)  
 0040/1516 GREENLAWN AV  
 (T578)

DIR: B TOTAL LEN: 12.451 MI. DIST: 01-2 SR: 430  
 LEFT MUN: HARBORCREEK T RIGHT MUN: HARBORCREEK T

Stationing	Notes	Stationing	Notes
(T586) 0040/0855	==	005317 FT	2 0 25067 0 00 0000+00
005317 FT			MINGO AV
	==	0040/0000	(T986) LENGTH(AH 3360 BK 1865)
	==	0030/1457	DYNES AV
	==	(T988)	
NAGLE RD (T588)	==	0030/1133	
PARKER AV (T962)	==	0030/0578	
	==		UNKNOWN RD (TWP)
	==	0030/0103	BMS EN 25/0430/0030/0000
003452 FT	==	0030/0050	1 1 00085 0 00 0034+48
	==	003452 FT	4 MILE CREEK
	==		BMSBG 25/0430/0030/0000
	==		HARBORCREEK WESLEYVILLE B
	==	0030/0000	LENGTH(AH 1865 BK 0870)
002582 FT	==	002582 FT	1 1 00085 0 00 0025+86
	==		SHANNON RD (SR4030 SEG 0070/1725)
	==	0020/0000	LENGTH(AH 0870 BK 2582)
	==	0010/2522	EUCLID BL (BORO)
	==	0010/2206	WOODLAWN AV (BORO)
	==	0010/1906	FRANCES ST (BORO)
	==	0010/1633	ROSE AV (BORO)
	==	0010/1325	SKELLIE ST (BORO)
EDISON AV (BORO)	==	0010/0966	
	==		FREMONT ST (BORO)
SOUTH ST (BORO)	==	0010/0693	
000000 FT	==	000000 FT	1 1 00085 0 00 0000+00
	==		NC STATION RD
	==		BUFFALO RD (SR0020 SEG 0680/0000)
	==	0010/0000	MFC BEGIN = B LENGTH(AH 2582 BK 0000)

EXTRACT DATE: 12/21/2020 ROADWAY MANAGEMENT SYSTEM PAGE NUMBER: 209  
 PRINT DATE: 12/22/2020 SLD COUNTY/SR - ANNUAL PRINT COUNTY: ERIE  
 DIR: B TOTAL LEN: 15.013 MI. DIST: 01-2 SR: 426  
 LEFT MUN: NORTH EAST B RIGHT MUN: NORTH EAST B

079266 FT



077372 FT

079266 FT LAKE ST  
 0330/1894 (SR0089 SEG 0570/0165)  
 0330/1079 BMS EN 25/0426/0330/1027  
 1 0 00304 7 00 0355+52  
 SR 0089  
 0330/1027 BMSBG 25/0426/0330/1027  
 077372 FT 1 0 00304 7 00 0345+24  
 LIBERTY ST  
 (BORO)



DIR: B TOTAL LEN: 15.013 MI.  
 LEFT MUN: NORTH EAST B

DIST: 01-2 SR: 426  
 RIGHT MUN: NORTH EAST B

CRESTWOOD LN  
 (BORO)  
 HUTCHINSON ST  
 (BORO)

0320/2126

0320/1827

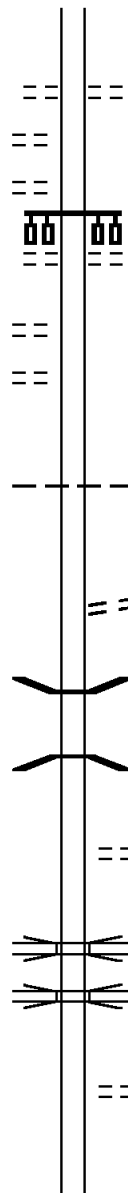
PINE TREE LN  
 (BORO)  
 PINE TREE LN  
 (BORO)

0320/0695

0320/0404  
 074252 FT

071227 FT

070038 FT



0330/0000 LENGTH(AH 1894 BK 3120)

0320/2370 SMEDELY ST  
 (BORO)

0320/1528 WASHINGTON ST  
 (BORO)

074252 FT 1 0 00304 7 00 0314+19  
 NC GRAHAMVILLE ST  
 NORTH EAST  
 NORTH EAST T

0320/0000 LENGTH(AH 3120 BK 3025)

0310/1724 LOOMIS ST  
 (T716)

0310/0616 BMS EN 25/0426/0310/0598  
 1 0 00304 7 00 0290+06  
 16 MILE BR.

0310/0598 BMSBG 25/0426/0310/0598  
 071227 FT 1 0 00304 7 00 0283+87  
 PEABODY RD  
 (T723)

0310/0000 LENGTH(AH 3025 BK 1189)

0300/0200 OP ID SR 0090 WB  
 25/0090/0421/0650

0300/0114 OP ID SR 0090 EB  
 070038 FT 1 0 00304 7 00 0420/0665  
 PEABODY RD  
 (T771)

0300/0000 LENGTH(AH 1189 BK 2035)

DIR: B TOTAL LEN: 15.013 MI. DIST: 01-2 SR: 426  
 LEFT MUN: NORTH EAST T RIGHT MUN: NORTH EAST T

Segment ID	Start Station	End Station	Length (FT)	Notes
1 0 00304 7 00	0251+37	068003	068003 FT	
SHADDUCK RD (T753)		0294/0000	0294/0000	LENGTH(AH 2035 BK 2206)
CEDAR MILL RD (T750)		0290/0616	065797 FT	
		0280/1701	065797 FT	LENGTH(AH 2206 BK 2079) REMINGTON RD (T760)
		063718	063718 FT	
		0280/0000	063718 FT	LENGTH(AH 2079 BK 2515) KERR RD (SR1010 SEG 0010/0000)
OX BOW RD (T765)		0270/0857	061203 FT	
		0270/0000	061203 FT	LENGTH(AH 2515 BK 2601) WOOD LANE RD (T754)
		058602	058602 FT	
		0260/0000	058602 FT	LENGTH(AH 2601 BK 1068) GULF RD (SR1017 SEG 0010/0000) MALLICK RD (T767)
		0250/0009	0250/0009	BMS EN 25/0426/0250/0000

DIR: B TOTAL LEN: 15.013 MI.  
LEFT MUN: NORTH EAST T

DIST: 01-2 SR: 426  
RIGHT MUN: NORTH EAST T

OX BOW RD  
(T765)

057534 FT

057534 FT 1 0 00304 7 00 0146+80

0240/3886

16 MILE TRIB  
BMSBG 25/0426/0250/0000  
LENGTH(AH 1068 BK 3906)

053628 FT

16 MI. CK. BR.  
STRUCTURE LENGTH 10 FT  
BMSID 25/0426/0240/0555  
1 0 00304 7 00 0107+68

BLACK RD  
(T794)

0230/2151

COLE RD  
(T751)  
LENGTH(AH 3906 BK 3571)

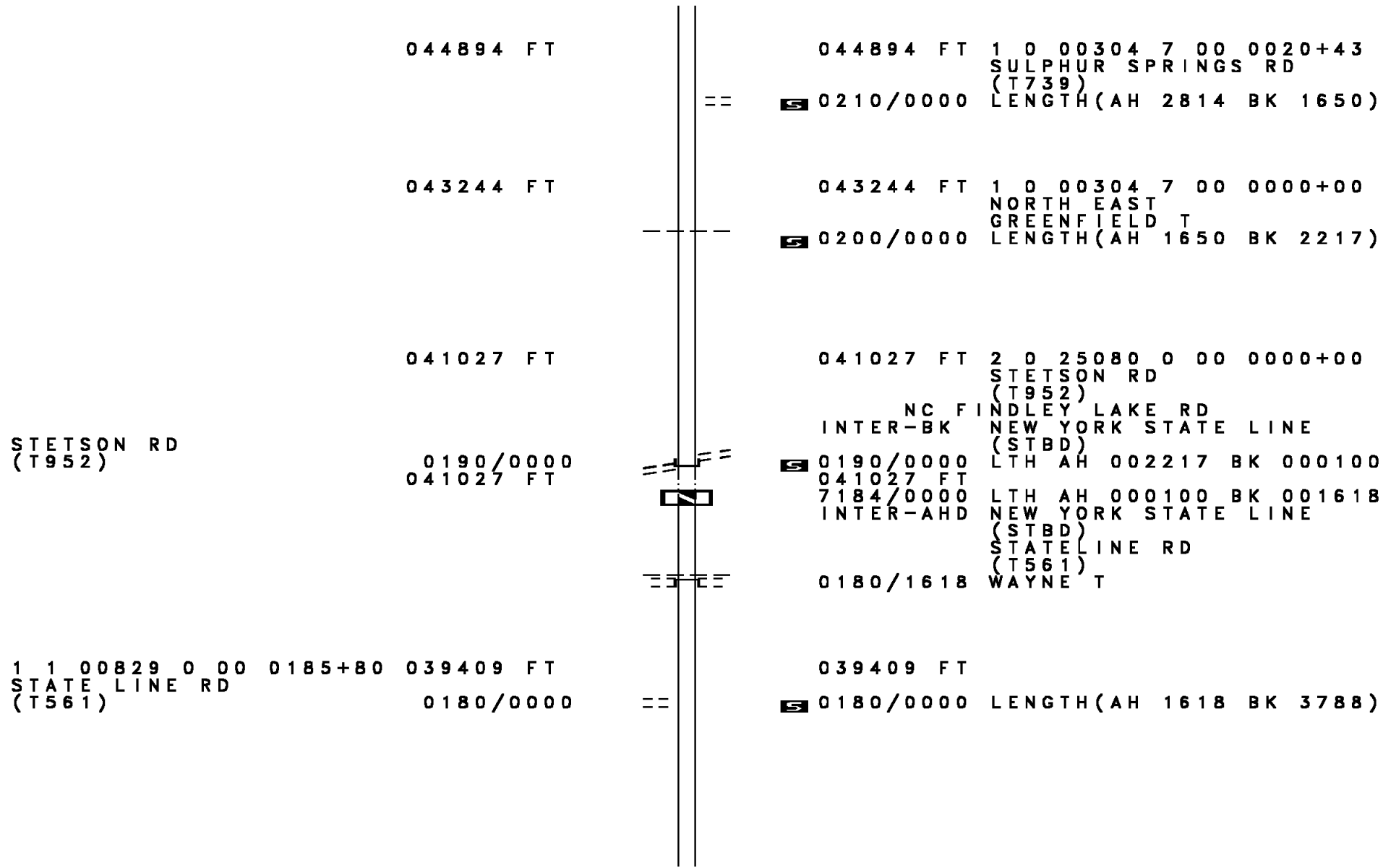
050057 FT

050057 FT 1 0 00304 7 00 0072+06  
LENGTH(AH 3571 BK 2349)

047708 FT

047708 FT 1 0 00304 7 00 0048+57  
LENGTH(AH 2349 BK 2814)

DIR: B TOTAL LEN: 15.013 MI. DIST: 01-2 SR: 426  
 LEFT MUN: NORTH EAST T RIGHT MUN: NORTH EAST T



044894 FT

044894 FT 1 0 00304 7 00 0020+43  
 SULPHUR SPRINGS RD  
 (T739)  
 S 0210/0000 LENGTH(AH 2814 BK 1650)

043244 FT

043244 FT 1 0 00304 7 00 0000+00  
 NORTH EAST  
 GREENFIELD T  
 S 0200/0000 LENGTH(AH 1650 BK 2217)

041027 FT

STETSON RD  
 (T952)

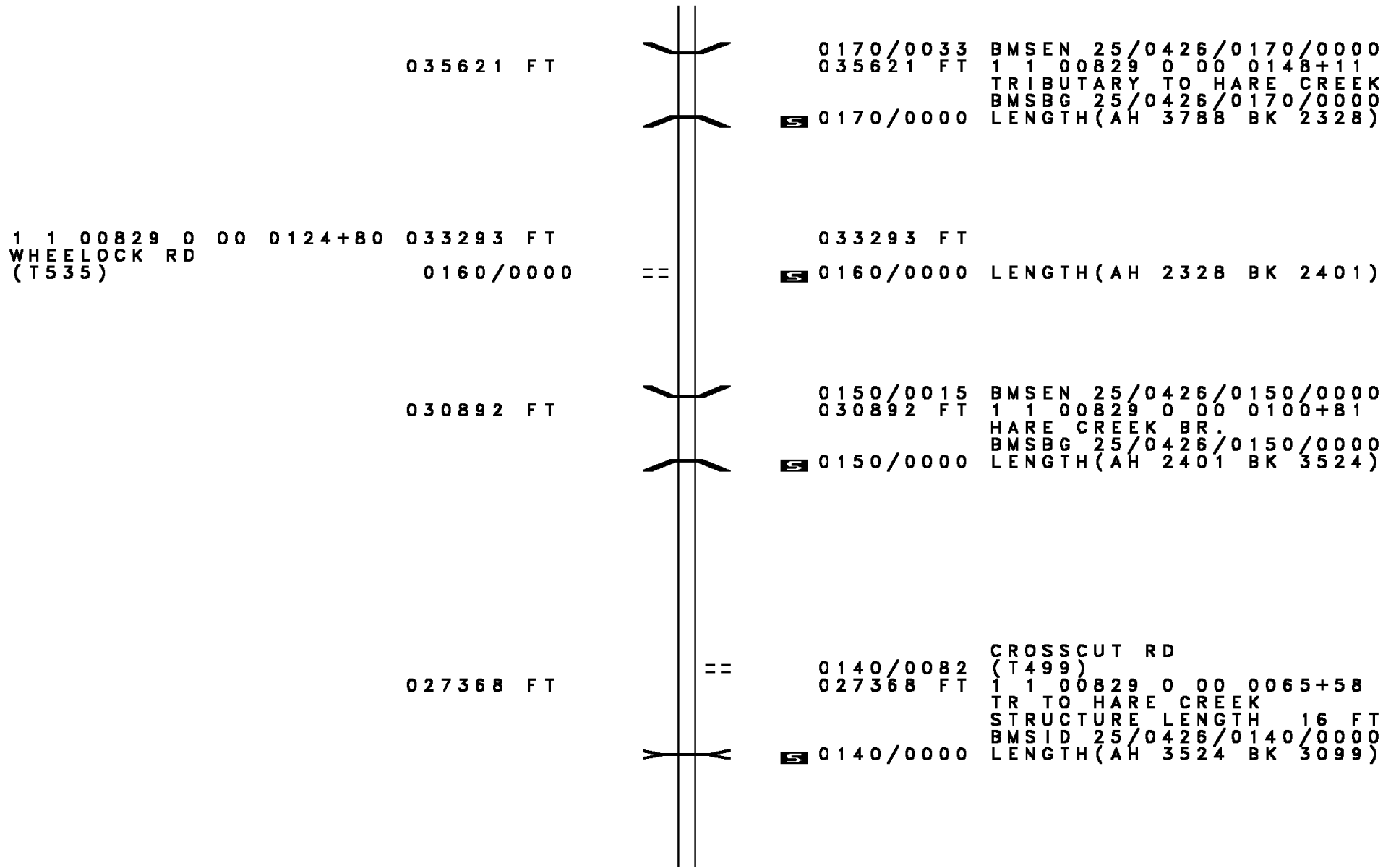
0190/0000  
 041027 FT

041027 FT 2 0 25080 0 00 0000+00  
 STETSON RD  
 (T952)  
 NC FINDLEY LAKE RD  
 INTER-BK NEW YORK STATE LINE  
 (STBD)  
 S 0190/0000 LTH AH 002217 BK 000100  
 041027 FT  
 7184/0000 LTH AH 000100 BK 001618  
 INTER-AHD NEW YORK STATE LINE  
 (STBD)  
 STATELINE RD  
 (T561)  
 0180/1618 WAYNE T

1 1 00829 0 00 0185+80 039409 FT  
 STATE LINE RD  
 (T561) 0180/0000

039409 FT  
 S 0180/0000 LENGTH(AH 1618 BK 3788)

DIR: B TOTAL LEN: 15.013 MI. DIST: 01-2 SR: 426  
 LEFT MUN: WAYNE T RIGHT MUN: WAYNE T



035621 FT

0170/0033 BMS EN 25/0426/0170/0000  
 035621 FT 1 1 00829 0 00 0148+11  
 TRIBUTARY TO HARE CREEK  
 BMSBG 25/0426/0170/0000  
 LENGTH(AH 3788 BK 2328)

1 1 00829 0 00 0124+80 033293 FT  
 WHEELLOCK RD  
 (T535) 0160/0000

033293 FT  
 0160/0000 LENGTH(AH 2328 BK 2401)

030892 FT

0150/0015 BMS EN 25/0426/0150/0000  
 030892 FT 1 1 00829 0 00 0100+81  
 HARE CREEK BR.  
 BMSBG 25/0426/0150/0000  
 LENGTH(AH 2401 BK 3524)

027368 FT

CROSSCUT RD  
 (T499)  
 0140/0082 1 1 00829 0 00 0065+58  
 027368 FT TR TO HARE CREEK  
 STRUCTURE LENGTH 16 FT  
 BMSID 25/0426/0140/0000  
 LENGTH(AH 3524 BK 3099)

DIR: B TOTAL LEN: 15.013 MI. DIST: 01-2 SR: 426  
LEFT MUN: WAYNE T RIGHT MUN: WAYNE T

024269 FT

024269 FT 1 1 00829 0 00 0034+84  
S 0130/0000 LENGTH(AH 3099 BK 3449)

1 1 00829 0 00 0000+00 020820 FT  
CARTER HILL RD  
(SR2024 SEG 0170/1549) 0120/0000

020820 FT

S 0120/0000 LENGTH(AH 3449 BK 1215)

019605 FT

019605 FT 1 1 00179 0 00 0034+59  
NC HARE CREEK RD  
S 0110/0000 LENGTH(AH 1215 BK 3458)

0100/1314 WAYNE  
CARRY CITY C

016147 FT

016147 FT 1 1 00179 0 00 0000+00  
SCIOTA RD  
(SR2025 SEG 0020/0000)  
S 0100/0000 LENGTH(AH 3458 BK 1933)

WHITE ST  
(SR2025 SEG 0010/1289) 0090/1857

0090/1857 MFC BEGIN = D

014214 FT

POE

(APRA) CARRY CONCRETE P  
(AAR 528450J) #TRKS 02  
CARRY CONCRETE PRODUCTS  
(PRDR)  
0090/0485  
014214 FT 2 0 25054 0 00 0000+00  
COLUMBUS AV

EXTRACT DATE: 12/21/2020  
PRINT DATE: 12/22/2020

ROADWAY MANAGEMENT SYSTEM  
SLD COUNTY/SR - ANNUAL PRINT

PAGE NUMBER: 202  
COUNTY: ERIE

DIR: B TOTAL LEN: 15.013 MI.  
LEFT MUN: CORRY CITY C

DIST: 01-2 SR: 426  
RIGHT MUN: CORRY CITY C


Stationing	Segment	Length	Notes
1 0 00367 7 00 0036+85	011983 FT		
ELK ST (BORO)	0080/0000		
IRVING ST (BORO)	0070/1535		
BOND ST (BORO)	0070/1241		
CONGRESS ST (BORO)	0070/0664		
FREDERICK ST (BORO)	0070/0335		
	010107 FT		
1 0 00367 7 00 0012+17	009505 FT		
FRANKLIN ST (BORO)	0060/0000		
CLINTON ST (BORO)	0050/0971		
WASHINGTON ST (SR2020 SEG 0070/0399)	0050/0642		
1 0 00367 7 00 0000+00	008315 FT		
MAIN ST (SR0077 SEG 0110/2368)			
			(SR0006 SEG 0520/0000)
			MFC BEGIN = C
			LENGTH(AH 1933 BK 2231)
			OAKLEY AV (BORO)
			RAYMOND AV (BORO)
			011983 FT
			LENGTH(AH 2231 BK 1876)
			IRVING ST (BORO)
			0070/1585
			BOND ST (BORO)
			CONGRESS ST (BORO)
			0070/1158
			0070/0748
			FREDERICK ST (BORO)
			0070/0413
			010107 FT
			1 0 00367 7 00 0018+10
			SMITH ST (BORO)
			LENGTH(AH 1876 BK 0602)
			PARK PL (BORO)
			0060/0275
			009505 FT
			LENGTH(AH 0602 BK 1190)
			WASHINGTON ST (BORO)
			0050/0642
			0050/0177 (AAR 528428W) #TRKS 01
			0050/0053 (AAR 262941T) #TRKS 02
			008315 FT
			NC CENTER ST

DIR: B TOTAL LEN: 15.013 MI. DIST: 01-2 SR: 426  
 LEFT MUN: CORRY CITY C RIGHT MUN: CORRY CITY C

STREET NAME	SEGMENT	START	END	LENGTH	RIGHT-OF-WAY	REMARKS
CENTER ST (SR2029) MILL ST (BORO)	0120/0590	0050/0000	0040/1027	006909 FT	1190 BK 1406	MFC BEGIN = B
CONCORD ST (BORO)	0040/0554	0040/0554	006909 FT	006909 FT		MAPLE AV (BORO)
KING ST (BORO)	0040/0000	0040/0000	0030/2857	0030/2857	1406 BK 3198	LENGTH(AH 1406 BK 3198) PENN AV (BORO)
EAST ST (BORO)	0030/2795	0030/2795	0030/1213	0030/1213		SUMMER ST (BORO)
WILLIAM ST (BORO)	0030/1993	0030/1993	0030/0770	0030/0770		(AAR 528423M) #TRKS 01 RAILROAD ST (BORO)
		003711 FT	003711 FT	003711 FT		1 0 00367 0 01 0326+46 A AV (BORO)
			0030/0000	0030/0000	3198 BK 1344	LENGTH(AH 3198 BK 1344)
1 0 00367 0 01 0340+00 SHORT AV (BORO)	002367 FT	002367 FT	0020/0000	0020/0000	1344 BK 2367	LENGTH(AH 1344 BK 2367)
			0010/1591	0010/1591		SHADY AV (BORO)
		000000 FT	000000 FT	000000 FT		1 0 00367 0 01 0363+37 NC MAIN ST SR 0426 SH (SR0426 SEG 0260/2456) MFC BEGIN = C BK-WARREN (61)
			0010/0000	0010/0000	2367 BK 0000	LENGTH(AH 2367 BK 0000)



000274 FT  
 000274 FT  
 000274 FT  
  
 000000 FT  
  
  
  
 000000 FT



000274 FT  
 7040/0000 LENGTH(AH 2609 BK 2109)  
 000274 FT  
 7030/0000 LENGTH(AH 2109 BK 0387)  
 000274 FT  
 7024/0000 LENGTH(AH 0387 BK 0274)  
 BMSEN 25/0299/0020/0000  
 \* REF-AHD POWELL AV  
 0020/0274 (TWP)  
 000000 FT 1 1 04710 0 00 0013+34  
 NC POWELL AV  
 \* REF-BK POWELL AV  
 (TWP)  
 CSX  
 BMSBG 25/0299/0020/0000 RR  
 MFC BEGIN = B  
 0020/0000 LENGTH(AH 0274 BK 1597)  
 000000 FT  
 7010/0000 LENGTH(AH 1597 BK 0000)

EXTRACT DATE: 12/21/2020  
PRINT DATE: 12/22/2020

ROADWAY MANAGEMENT SYSTEM  
SLD COUNTY/SR - ANNUAL PRINT

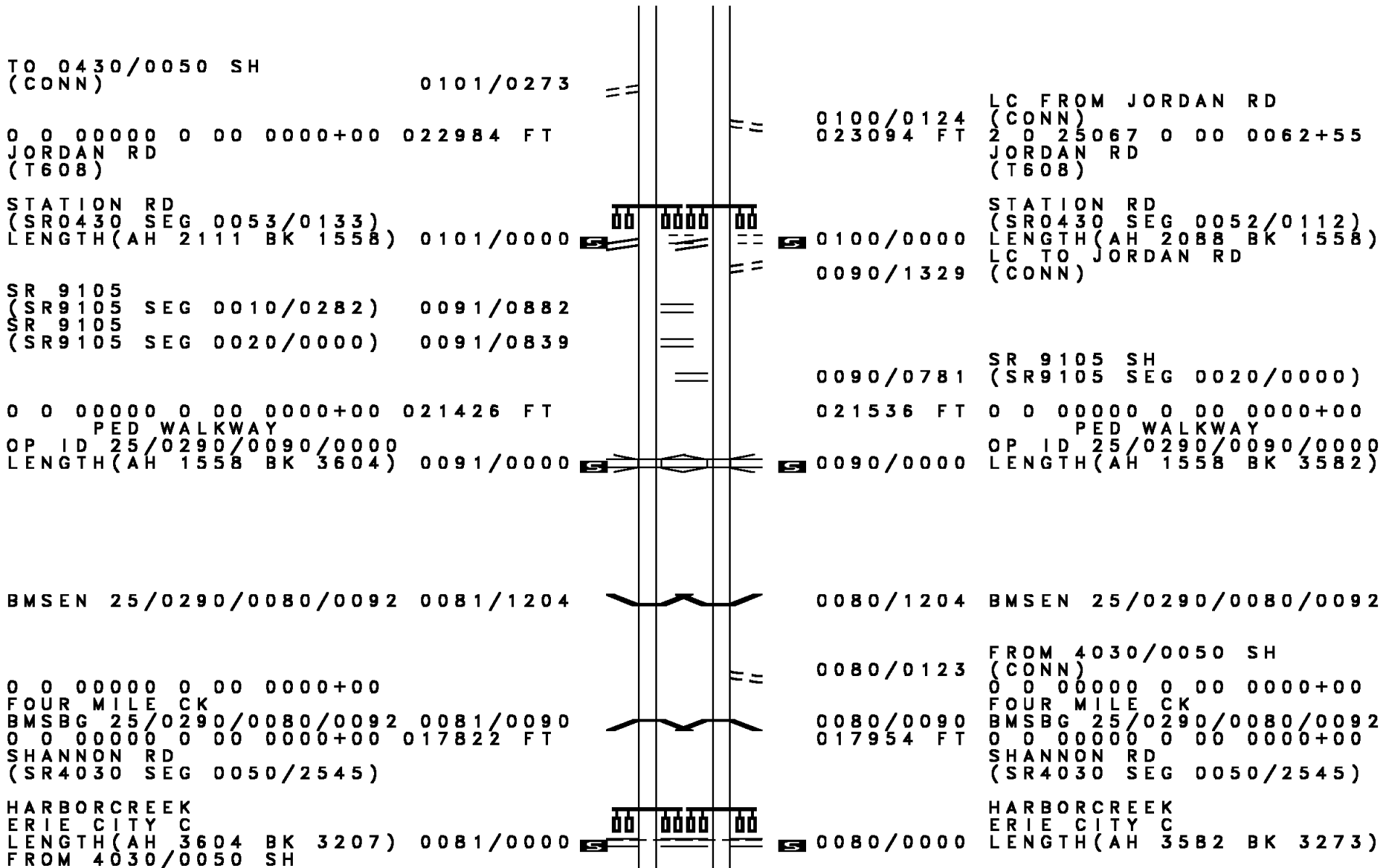
PAGE NUMBER: 199  
COUNTY: ERIE

DIR: E TOTAL LEN: 5.635 MI.  
LEFT MUN: HARBORCREEK T

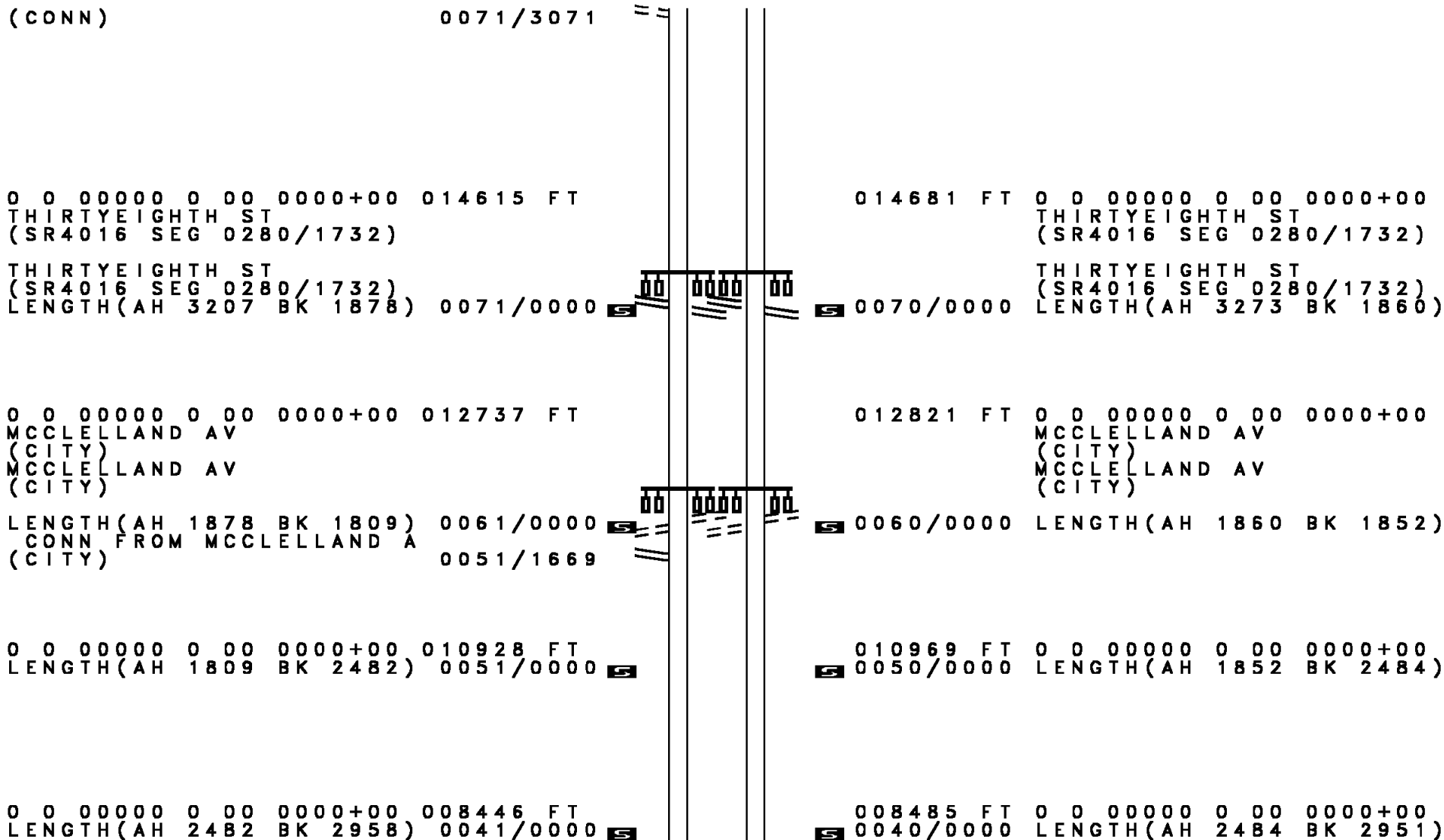
DIST: 01-2 SR: 290  
RIGHT MUN: HARBORCREEK T

STATION	RD	029670 FT	REF-AHD	*	029753 FT	REF-AHD	*	STATION	RD
(SR0430 SEG 0080/0000)	LUXURY DR	0131/0931			0130/0938			(SR0430 SEG 0080/0000)	LUXURY DR
(T616)		0131/0722			0130/0741			(T616)	
0 0 00000 0 00 0000+00	KUHL RD	028739 FT			028815 FT			0 0 00000 0 00 0000+00	KUHL RD
(T632)								(T632)	
MFC BEGIN = C								MFC BEGIN = C	
LENGTH(AH 0931 BK 1562)		0131/0000			0130/0000			LENGTH(AH 0938 BK 1552)	
RAMP D RD								RAMP D RD	
(SR8020 SEG 0750/0000)								(SR8020 SEG 0750/0000)	
RAMP B RD								RAMP B RD	
(SR8020 SEG 0010/1025)		0121/1405			0120/1393			(SR8020 SEG 0010/1025)	
								RAMP E RD	
BMS EN 25/0290/0120/0921		0121/1153			0120/1283			(SR8020 SEG 0020/0000)	
2 0 25067 0 00 0108+03					0120/1137			BMS EN 25/0290/0120/0921	
SR 0090 EB								2 0 25067 0 00 0108+03	
BMSBG 25/0290/0120/0921		0121/0937			0120/0921			SR 0090 EB	
RAMP C RD								BMSBG 25/0290/0120/0921	
(SR8020 SEG 0500/0885)								RAMP C RD	
RAMP A RD								(SR8020 SEG 0500/0885)	
(SR8020 SEG 0250/0000)		0121/0825			0120/0807			RAMP A RD	
								(SR8020 SEG 0250/0000)	
HANNON RD		0121/0585							
(T606)									
2 0 25067 0 00 0108+03		027177 FT			027263 FT			2 0 25067 0 00 0108+03	
HANNON RD								HANNON RD	
(T606)								(T606)	
KNOWLEDGE PY								KNOWLEDGE PY	
(T609)								(T609)	
LENGTH(AH 1562 BK 2082)		0121/0000			0120/0000			LENGTH(AH 1552 BK 2081)	
0 0 00000 0 00 0000+00		025095 FT			025182 FT			0 0 00000 0 00 0093+17	
LENGTH(AH 2082 BK 2111)		0111/0000			0110/0000			LENGTH(AH 2081 BK 2088)	

DIR: E TOTAL LEN: 5.635 MI. DIST: 01-2 SR: 290  
 LEFT MUN: HARBORCREEK T RIGHT MUN: HARBORCREEK T



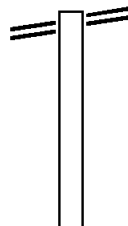
DIR: E TOTAL LEN: 5.635 MI. DIST: 01-2 SR: 290  
LEFT MUN: ERIE CITY C RIGHT MUN: ERIE CITY C





EXTRACT DATE: 12/21/2020 ROADWAY MANAGEMENT SYSTEM PAGE NUMBER: 195  
 PRINT DATE: 12/22/2020 SLD COUNTY/SR - ANNUAL PRINT COUNTY: ERIE  
 DIR: B TOTAL LEN: 4.860 MI. DIST: 01-2 SR: 226  
 LEFT MUN: CONNEAUT T RIGHT MUN: CONNEAUT T

SR 3006 SH 025660 FT  
 (SR3006 SEG 0090/0000) 0100/0687  
 024973 FT



025660 FT SR 3006 SH  
 0100/0687 (SR3006 SEG 0090/0000)  
 024973 FT 1 0 00709 0 00 0250+11  
 0100/0000 LENGTH(AH 0687 BK 2928)

DIR: B TOTAL LEN: 4.860 MI. DIST: 01-2 SR: 226  
 LEFT MUN: CONNEAUT T RIGHT MUN: CONNEAUT T

RANDALL RD  
 (T883)

0090/0533  
 022045 FT

==

022045 FT 1 0 00709 0 00 0220+83

PORKY RD  
 (T330)

== ==

0090/0000 LENGTH(AH 2928 BK 2066)

019979 FT

019979 FT 1 0 00709 0 00 0200+17  
 0080/0000 LENGTH(AH 2066 BK 2509)

017470 FT

017470 FT 1 0 00709 0 00 0174+99  
 0070/0000 LENGTH(AH 2509 BK 2520)

014950 FT

== ==

014950 FT 1 0 00709 0 00 0149+59  
 GRIFFEY RD  
 (SR3001 SEG 0050/0000)  
 0060/0000 LENGTH(AH 2520 BK 2359)

012591 FT

012591 FT 1 0 00709 0 00 0126+00  
 0050/0000 LENGTH(AH 2359 BK 2225)

1 0 00709 0 00 0103+84 010366 FT  
 AKERLEY RD

010366 FT AKERLEY RD  
 (T312)

DIR: B TOTAL LEN: 4.860 MI. DIST: 01-2 SR: 226  
 LEFT MUN: CONNEAUT T RIGHT MUN: CONNEAUT T

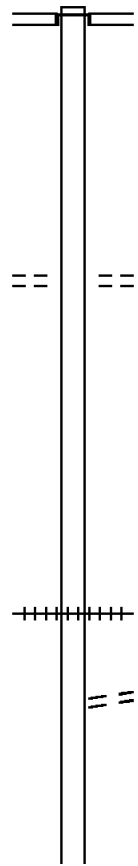
(T312)	0040/0000	==	5 0040/0000 LENGTH(AH 2225 BK 3698)
	006668 FT		
TRACY RD (T341)	0030/0000	== ==	5 0030/0000 LENGTH(AH 3698 BK 3167)
	003501 FT		
			0020/0360 BMS EN 25/0226/0020/0352 1 0 00709 0 00 0035+57 TR. ASHTABULA CREEK
			0020/0352 BMSBG 25/0226/0020/0352 003501 FT 1 0 00709 0 00 0035+57 5 0020/0000 LENGTH(AH 3167 BK 3501)
	000000 FT		
			0010/0584 BMS EN 25/0226/0010/0576 1 0 00709 0 00 0005+95 ASHTABULA CREEK TR
			0010/0576 BMSBG 25/0226/0010/0576 000000 FT 1 0 00709 0 00 0000+00 NC SR 0226 SH STATE LINE RD (T300) INTER-BK OHIO STATE LINE (STBD) MFC BEGIN = D
		==	5 0010/0000 LENGTH(AH 3501 BK 0000)



DIR: B TOTAL LEN: 7.873 MI. DIST: 01-2 SR: 215  
 LEFT MUN: SPRINGFIELD T RIGHT MUN: SPRINGFIELD T

041570 FT

041570 FT  
 INTER-AHD HOLLIDAY RD  
 (SR3009 SEG 0090/0639)  
 WEST LAKE RD  
 (SR0005 SEG 0100/1890)



2 0 25007 1 00 0000+00 038585 FT  
 MCCHESENEY RD  
 (T827) 0190/0000

038585 FT MCCHESENEY RD EXT  
 (T826)  
 0190/0000 LENGTH(AH 2985 BK 2982)

035603 FT

035603 FT 2 0 25007 0 00 0073+35  
 NC SPRINGFIELD RD  
 0180/0000 LENGTH(AH 2982 BK 1435)

034168 FT

0170/0453 (AAR 471942B)#TRKS 01  
 034168 FT 2 0 25007 0 00 0059+00  
 HAPPY VALLEY RD  
 (T504)  
 0170/0000 LENGTH(AH 1435 BK 3424)

DIR: B TOTAL LEN: 7.873 MI. DIST: 01-2 SR: 215  
 LEFT MUN: SPRINGFIELD T RIGHT MUN: SPRINGFIELD T

030744 FT

030744 FT 2 0 25007 0 00 0024+53  
 NC DEPOT ST  
 ACADEMY ST  
 (T501)  
 0160/0000 LENGTH(AH 3424 BK 1903)

028841 FT

0150/0440 CROOKED CK.  
 STRUCTURE LENGTH 8 FT  
 BMSID 25/0215/0150/0440  
 028841 FT 2 0 25007 0 00 0005+71  
 RIDGE RD  
 (SR0020 SEG 0141/0000)

028266 FT

0150/0000 LENGTH(AH 1903 BK 0575)  
 028266 FT 2 0 25007 0 00 0000+00

0140/0000 LENGTH(AH 0575 BK 1970)  
 BOND ST  
 (T337)  
 0130/1604 (T500)

026296 FT

026296 FT 2 0 25004 0 01 0322+96  
 0130/0000 LENGTH(AH 1970 BK 2569)

023727 FT

023727 FT 2 0 25004 0 01 0297+00  
 0120/0000 LENGTH(AH 2569 BK 2297)  
 NEIGER RD  
 (T475)

021430 FT

021430 FT 2 0 25004 0 01 0274+03  
 NC CHURCH ST

EXTRACT DATE: 12/21/2020  
PRINT DATE: 12/22/2020

ROADWAY MANAGEMENT SYSTEM  
SLD COUNTY/SR - ANNUAL PRINT

PAGE NUMBER: 190  
COUNTY: ERIE

DIR: B TOTAL LEN: 7.873 MI.  
LEFT MUN: SPRINGFIELD T

DIST: 01-2 SR: 215  
RIGHT MUN: SPRINGFIELD T

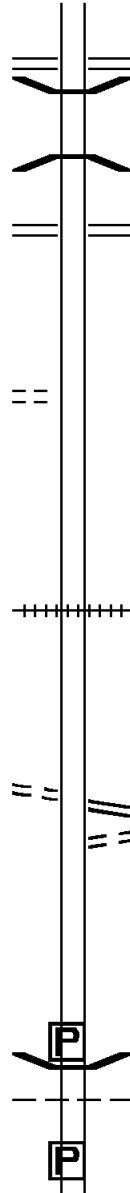
RAMP E RD  
(SR8006 SEG 0250/0000) 0100/0396

2 0 25004 0 01 0265+70 020597 FT  
RAMP F RD  
(SR8006 SEG 0010/0560) 0100/0000  
020001 FT

2 0 25004 0 01 0248+83 018896 FT  
STOKER RD  
(T449) 0080/0000

016566 FT

2 0 25004 0 01 0201+34 014204 FT  
OLD ALBION RD  
(T420) 0060/0000



0110/0000 LENGTH(AH 2297 BK 0833)  
RAMP G RD  
0100/0396 (SR8006 SEG 0500/0553)  
0100/0288 BMSSEN 25/0215/0100/0107  
2 0 25004 0 01 0266+72

0100/0107 BMSBG 25/0215/0100/0107  
020597 FT RAMP H RD  
(SR8006 SEG 0750/0000)

0100/0000 LENGTH(AH 0833 BK 0596)  
020001 FT 2 0 25004 0 01 0259+88  
0090/0000 LENGTH(AH 0596 BK 1105)

018896 FT

0080/0000 LENGTH(AH 1105 BK 2330)

016566 FT 2 0 25004 0 01 0224+96  
0070/0000 LENGTH(AH 2330 BK 2362)  
0060/1827 (AAR 051913G)#TRKS 01

014204 FT OLD ALBION RD  
(SR3013 SEG 0090/2894)  
0060/0000 LENGTH(AH 2362 BK 3365)  
FOR SR 0215 AND 3013  
0050/3153 (CONN)

0050/0666 BMSSEN 25/0215/0050/0550  
BRIDGE POSTED (TONS)  
0050/0599 SPRINGFIELD  
CONNEAUT T  
2 0 25079 0 00 0366+01  
SGL 11 COMB  
CONNEAUT CK.

DIR: B TOTAL LEN: 7.873 MI.  
 LEFT MUN: CONNEAUT T

DIST: 01-2 SR: 215  
 RIGHT MUN: CONNEAUT T

2 0 25079 0 00 0360+55 010839 FT  
 WOOD RD  
 (T399) 0050/0000

0050/0550 BMSBG 25/0215/0050/0550  
 010839 FT

0050/0000 LENGTH(AH 3365 BK 3140)

007699 FT

007699 FT 2 0 25079 0 00 0328+83  
 CHERRY HILL RD

0040/0000 (SR3002 SEG 0150/0000)  
 LENGTH(AH 3140 BK 2899)

004800 FT

004800 FT 2 0 25079 0 00 0299+84

0030/0000 LENGTH(AH 2899 BK 2477)

002323 FT

002323 FT 2 0 25079 0 00 0275+06

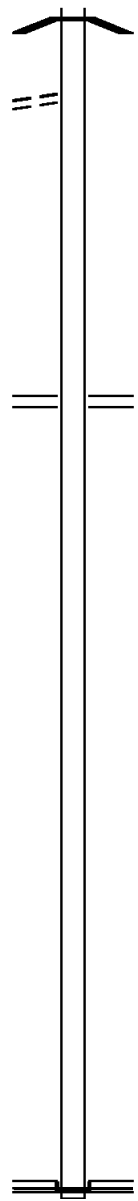
0020/0000 LENGTH(AH 2477 BK 2323)

000000 FT

000000 FT 2 0 25079 0 00 0251+83  
 NC KIDDERS CORNER RD

SR 3006 SH  
 (SR3006 SEG 0120/0000)  
 INTER-BK KNAPP RD  
 (SR3011 SEG 0110/1300)  
 MFC BEGIN = D

0010/0000 LENGTH(AH 2323 BK 0000)



EXTRACT DATE: 12/21/2020 ROADWAY MANAGEMENT SYSTEM PAGE NUMBER: 188  
PRINT DATE: 12/22/2020 SLD COUNTY/SR - ANNUAL PRINT COUNTY: ERIE

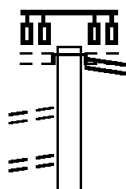
DIR: B TOTAL LEN: 19.644 MI. DIST: 01-2 SR: 197  
LEFT MUN: ERIE CITY C RIGHT MUN: ERIE CITY C

103691 FT

TWENTYNINETH ST  
(CITY)  
THIRTIETH ST  
(CITY)  
THIRTYFIRST ST

0430/1738

0430/1354



103718 FT  
INTER-AHD

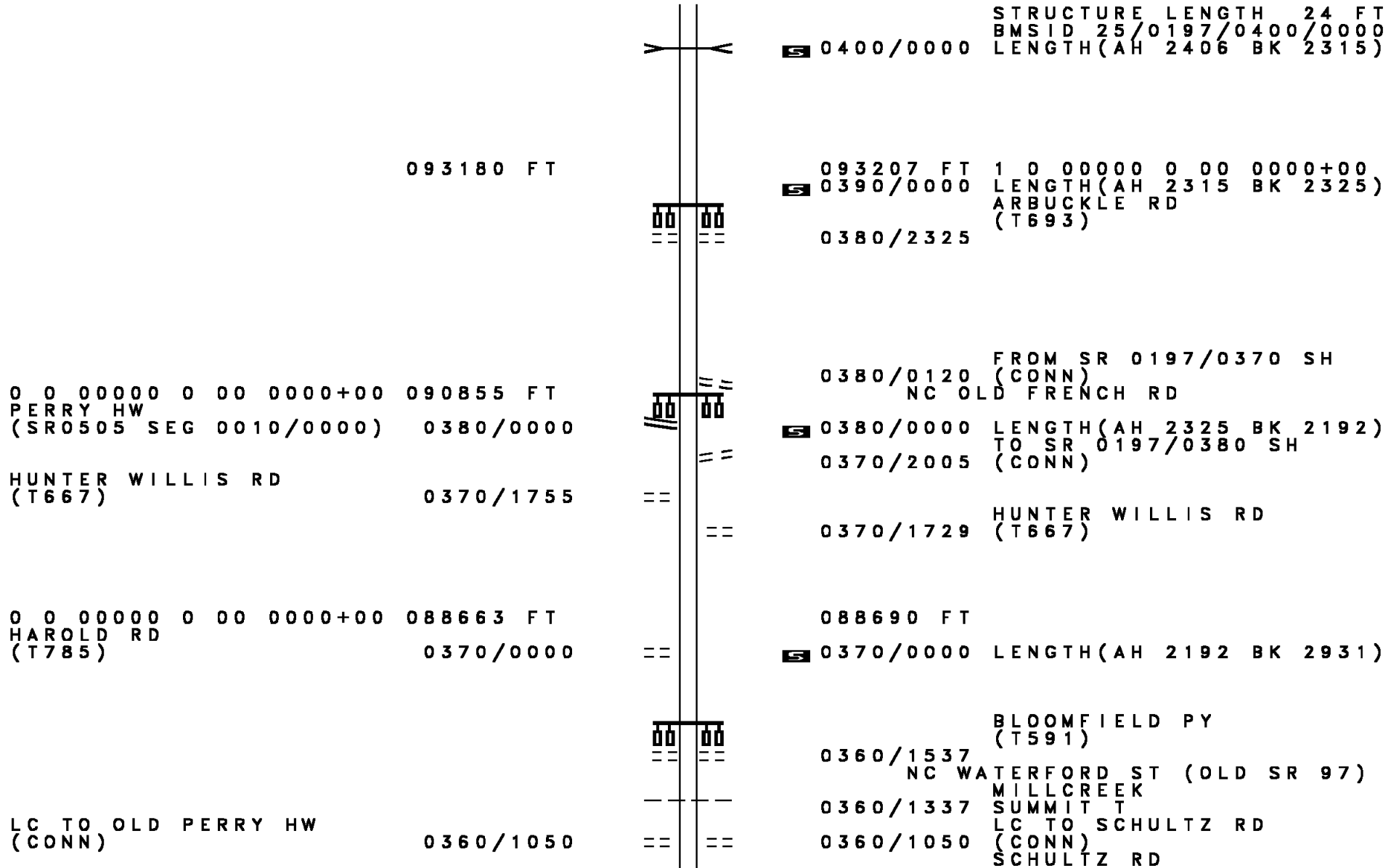
PARADE ST  
(SR0008 SEG 0660/0000)  
TWENTYEIGHTH ST  
(CITY)

0430/2077 PINE AV  
(SR0008 SEG 0660/0000)

DIR: B TOTAL LEN: 19.644 MI. DIST: 01-2 SR: 197  
 LEFT MUN: ERIE CITY C RIGHT MUN: ERIE CITY C

(CITY)	0430/1003	==			
THIRTYSECOND ST					
(CITY)	0430/0622	==			
THIRTYTHIRD ST					
(CITY)	0430/0295	==			
1 0 00000 0 00 0000+00	101614 FT		==	0430/0130	THIRTYTHIRD ST
MAIDEN LN				101641 FT	(CITY)
(CITY)	0430/0000	==		<b>S</b> 0430/0000	LENGTH(AH 2077 BK 1380)
			==		THIRTYFOURTH ST
			==	0420/1167	(CITY)
			==	0420/0878	THIRTYFIFTH ST
			==	0420/0590	(CITY)
			==	0420/0298	THIRTY SIXTH ST
			==	100261 FT	(CITY)
100234 FT					THIRTYSEVENTH ST
					(CITY)
					1 0 00000 0 00 0000+00
					THIRTYEIGHTH ST
					(SR4016 SEG 0211/0000)
					(SR4016 SEG 0210/0000)
				<b>S</b> 0420/0000	LENGTH(AH 1380 BK 2333)
			==		THIRTYNINETH ST
			==	0410/1705	(CITY)
			==		FOURTYFIRST ST
			==	0410/0868	(CITY)
CYPRESS ST					
(CITY)	0410/0598	==			
FOURTYSECOND ST					
(CITY)	0410/0286	==			
	097901 FT			097928 FT	1 0 00000 0 00 0000+00
					LAKEVIEW RD
					(CITY)
				<b>S</b> 0410/0000	LENGTH(AH 2333 BK 2406)
					ERIE CITY
				0400/1938	MILLCREEK T
ARLINGTON RD					
(T689)	0400/1738	==			
RILLING CT					
(TWP)	0400/1151	==			
					GORE RD
					(SR4028 SEG 0020/0000)
				0400/0553	
	095495 FT			095522 FT	1 0 00000 0 00 0000+00
					MILL CREEK

DIR: B TOTAL LEN: 19.644 MI. DIST: 01-2 SR: 197  
 LEFT MUN: MILLCREEK T RIGHT MUN: MILLCREEK T



DIR: B TOTAL LEN: 19.644 MI. DIST: 01-2 SR: 197  
 LEFT MUN: SUMMIT T RIGHT MUN: SUMMIT T

OLD PERRY HW  
 (T784)

0360/0540

0360/0932 (T560)

RAMP A RD  
 (SR8016 SEG 0250/0000)

RAMP C RD  
 (SR8016 SEG 0500/0613)

0360/0450

0360/0299 OP ID 25/0090/0265/2302

0360/0216 OP ID 25/0090/0264/2397

085732 FT

085759 FT 0 0 00000 0 00 0000+00  
 NC PERRY HIGHWAY (OLD SR 97)

RAMP B RD  
 (SR8016 SEG 0010/0834)

RAMP D RD  
 (SR8016 SEG 0750/0000)

0360/0000

MFC BEGIN = C  
 LENGTH(AH 2931 BK 1426)

BMS EN 25/0197/0350/0046 0351/1126  
 0 00000 0 0 0000+00

0350/1117 BMS EN 25/0197/0350/0046  
 0 00000 0 0 0000+00

WALNUT CREEK  
 BMSBG 25/0197/0350/0046 0351/1082  
 (APRA) PILOT TRAVEL CEN  
 PILOT TRAVEL CENTER RD

0350/1073 WALNUT CREEK  
 BMSBG 25/0197/0350/0046  
 (APRA) PILOT TRAVEL CEN  
 PILOT TRAVEL CENTER RD

(PRDR) 0351/1016

POI POI

0350/0999 (PRDR)

FAIRFIELD AV 0351/0590

0350/0578 FAIRFIELD AV

(T587) 0351/0295

0350/0286 JEFFERSON AV

JEFFERSON AV (T599)

0 0 00000 0 00 0000+00 084292 FT

0350/0088 LC FROM PRESQUE ISLE DO  
 (PRDR)  
 084333 FT 0 0 00000 0 00 0000+00

NC PERRY HIGHWAY

NC PERRY HIGHWAY

FRANK AV (PRDR)

FRANK AV (PRDR)

PRESQUE ISLE DOWNS RD (PRDR)

PRESQUE ISLE DOWNS RD (PRDR)

MFC BEGIN = C  
 LTH AH 001440 BK 002703 0351/0000

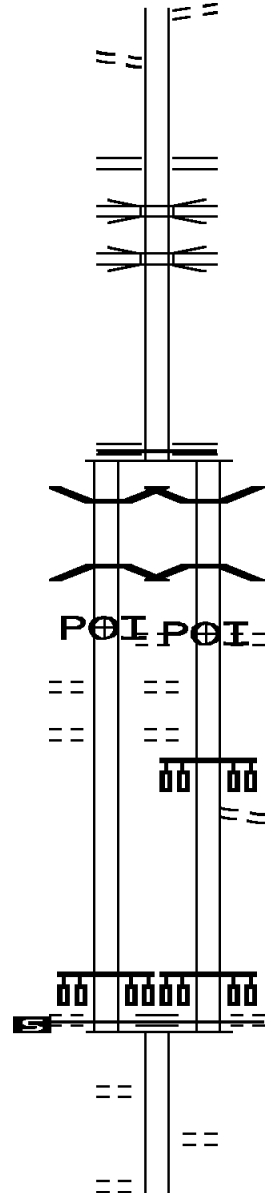
0350/0000

MFC BEGIN = C  
 LENGTH(AH 1426 BK 2703)

RACE AV (T589) 0340/1851

0340/1598 PRESQUE ISLE DR (PRDR)

ACADEMY AV (T585) 0340/1561

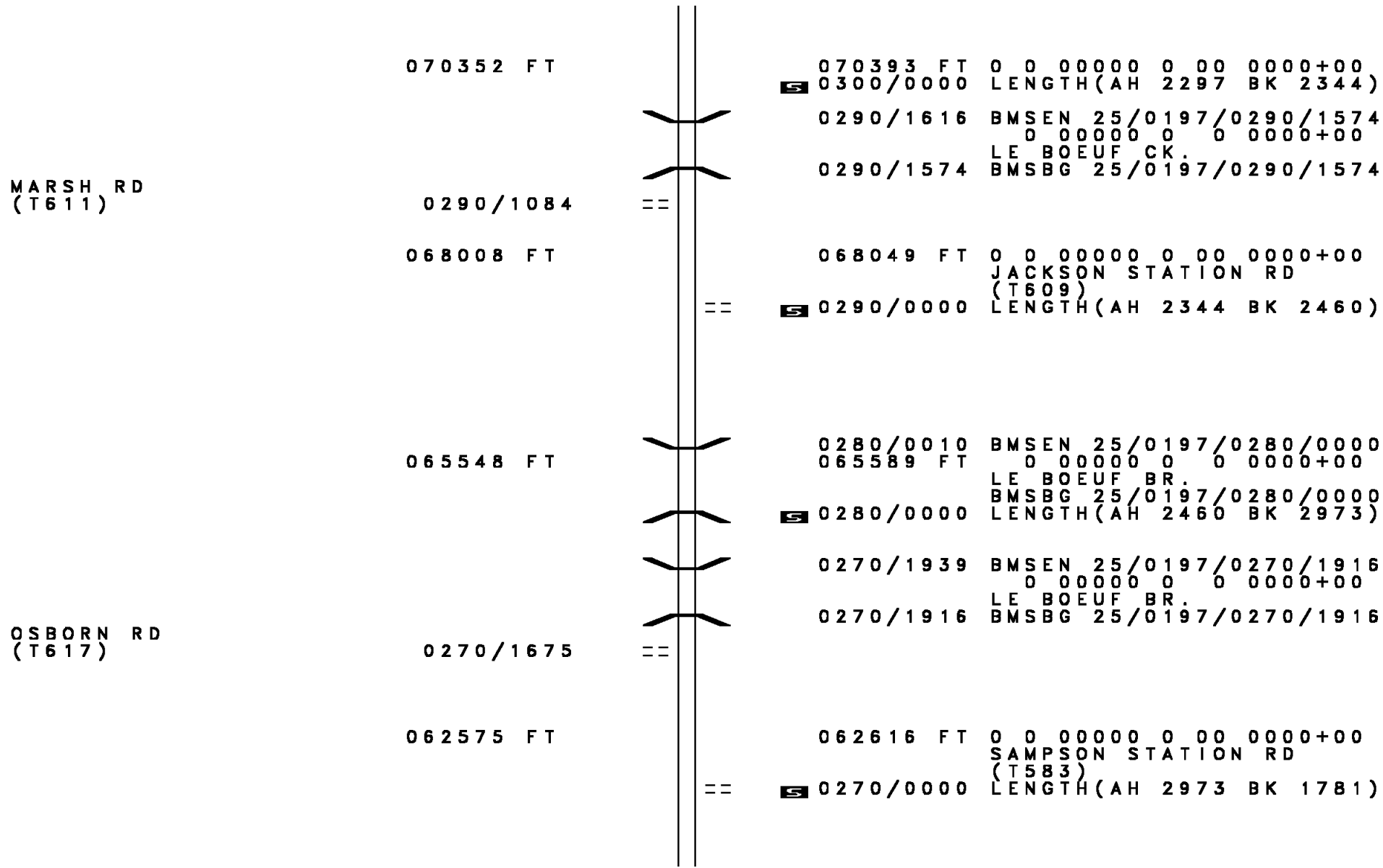




DIR: B TOTAL LEN: 19.644 MI. DIST: 01-2 SR: 197  
 LEFT MUN: SUMMIT T RIGHT MUN: SUMMIT T

Left Side	Right Side
JOHNSON RD (T653)	
0340/1269	
081589 FT	081630 FT 0 0 00000 0 00 0000+00
	ROBISON RD (SR4024 SEG 0050/0000)
	0340/0000 LENGTH(AH 2703 BK 3009)
	0330/2388 SUMMIT VILLAGE MOBILE H (PRDR)
	0330/1321 HULL DR (PRDR)
MARCHMONT RD (T503)	
0330/0917	
078580 FT	078621 FT 0 0 00000 0 00 0000+00
	0330/0000 LENGTH(AH 3009 BK 2694)
	075927 FT 0 0 00000 0 00 0000+00
	ZWILLING RD (T639)
	0320/0000 LENGTH(AH 2694 BK 3237)
	072649 FT
	072690 FT 0 0 00000 0 00 0000+00
	TOWNHALL RD (T621)
TOWNHALL RD (SR4022 SEG 0040/3208)	0310/0000 LENGTH(AH 3237 BK 2297)

DIR: B TOTAL LEN: 19.644 MI. DIST: 01-2 SR: 197  
 LEFT MUN: SUMMIT T RIGHT MUN: SUMMIT T



070352 FT

070393 FT 0 0 00000 0 00 0000+00  
 5 0300/0000 LENGTH(AH 2297 BK 2344)

MARSH RD  
(T611)

0290/1084

0290/1616 BMSBG 25/0197/0290/1574  
 0 00000 0 0 0000+00

068008 FT

0290/1574 BMSBG 25/0197/0290/1574

068049 FT 0 0 00000 0 00 0000+00  
 JACKSON STATION RD  
 (T609)

5 0290/0000 LENGTH(AH 2344 BK 2460)

065548 FT

0280/0010 BMSBG 25/0197/0280/0000  
 065589 FT 0 00000 0 0 0000+00

5 0280/0000 LENGTH(AH 2460 BK 2973)

OSBORN RD  
(T617)

0270/1675

0270/1939 BMSBG 25/0197/0270/1916  
 0 00000 0 0 0000+00

0270/1916 LE BOEUF BR.  
 BMSBG 25/0197/0270/1916

062575 FT

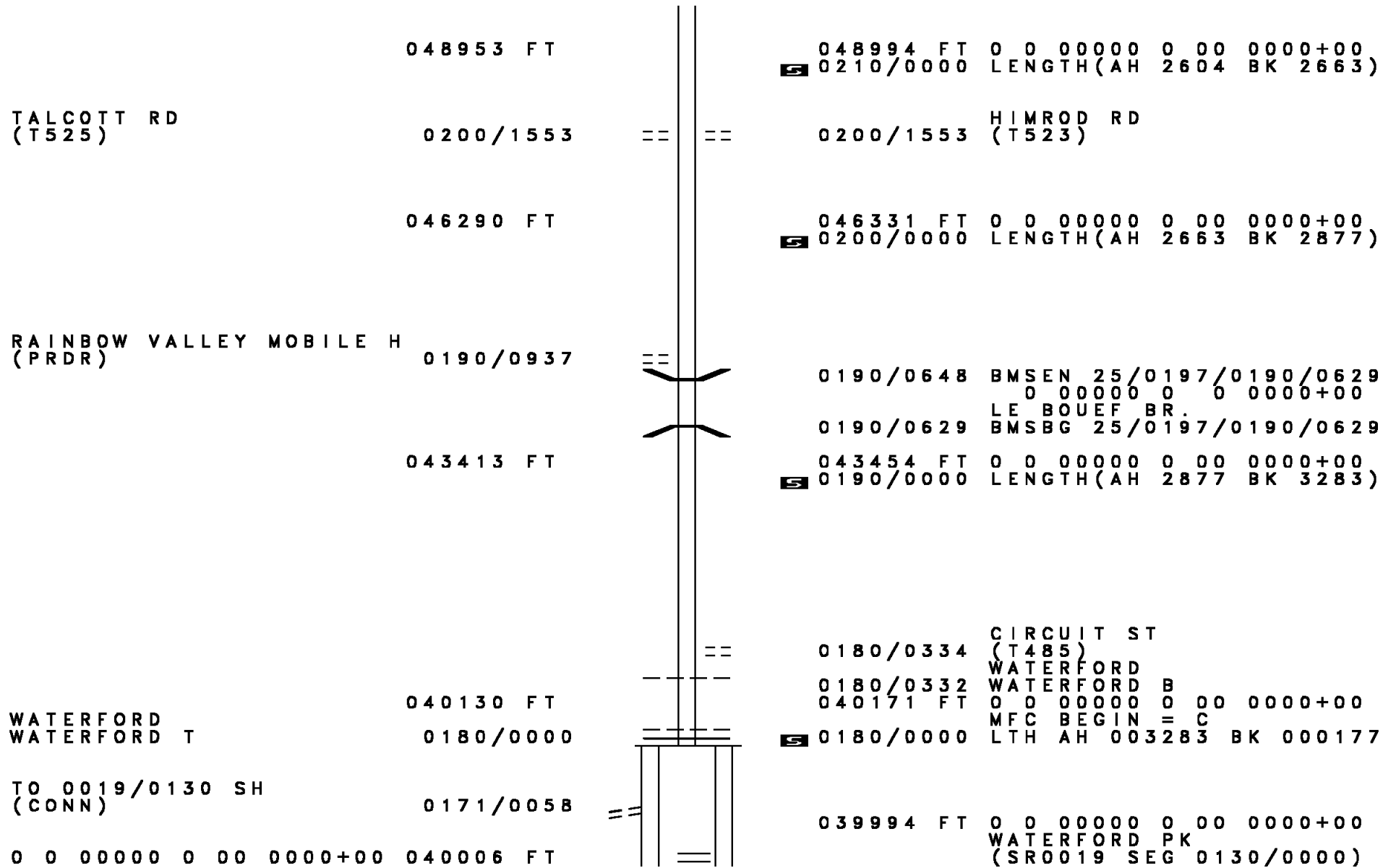
062616 FT 0 0 00000 0 00 0000+00  
 SAMPSON STATION RD  
 (T583)

5 0270/0000 LENGTH(AH 2973 BK 1781)

DIR: B TOTAL LEN: 19.644 MI. DIST: 01-2 SR: 197  
 LEFT MUN: SUMMIT T RIGHT MUN: SUMMIT T

Stationing	Description	Length	Notes
0 0 00000 0 00 0000+00	ELK CREEK RD (T581)	060794 FT	
		0260/0000	==
			060835 FT
			5 0260/0000 LENGTH(AH 1781 BK 3229)
KAYLA WY (T421)		0250/0899	==
		057565 FT	==
			0250/0114 STATE GAME LAND RD (GOVT)
			057606 FT 0 0 00000 0 00 0000+00
			SUMMIT WATERFORD T
			5 0250/0000 LENGTH(AH 3229 BK 1670)
		055895 FT	
			055936 FT 0 0 00000 0 00 0000+00
			RUBE RD (PRDR)
			5 0240/0000 LENGTH(AH 1670 BK 2260)
			0230/1269 BMS EN 25/0197/0230/1248
			0 00000 0 0 0000+00
			0230/1248 LE BEOUF BR. BMSBG 25/0197/0230/1248
0 0 00000 0 00 0000+00	MOORE RD (T553)	053635 FT	
		0230/0000	==
			053676 FT MOORE RD (T553)
			5 0230/0000 LENGTH(AH 2260 BK 2078)
		051557 FT	
			051598 FT 0 0 00000 0 00 0000+00
			5 0220/0000 LENGTH(AH 2078 BK 2604)

DIR: B TOTAL LEN: 19.644 MI. DIST: 01-2 SR: 197  
 LEFT MUN: WATERFORD T RIGHT MUN: WATERFORD T



048953 FT

048994 FT 0 0 00000 0 00 0000+00  
 0210/0000 LENGTH(AH 2604 BK 2663)

TALCOTT RD  
 (T525)

0200/1553

== ==

0200/1553 HIMROD RD  
 (T523)

046290 FT

046331 FT 0 0 00000 0 00 0000+00  
 0200/0000 LENGTH(AH 2663 BK 2877)

RAINBOW VALLEY MOBILE H  
 (PRDR)

0190/0937

==

0190/0648 BMS EN 25/0197/0190/0629  
 0 00000 0 0 0000+00

0190/0629 BMSBG 25/0197/0190/0629

043413 FT

043454 FT 0 0 00000 0 00 0000+00  
 0190/0000 LENGTH(AH 2877 BK 3283)

WATERFORD  
 WATERFORD T

040130 FT

0180/0000

==

0180/0334 CIRCUIT ST  
 (T485)  
 WATERFORD  
 WATERFORD B  
 040171 FT 0 0 00000 0 00 0000+00  
 MFC BEGIN = C  
 0180/0000 LTH AH 003283 BK 000177

TO 0019/0130 SH  
 (CONN)

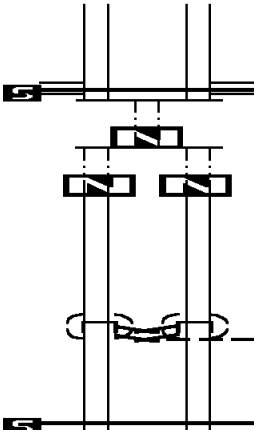
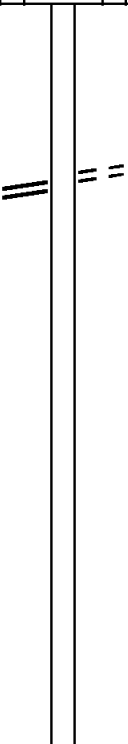
0171/0058

==




039994 FT 0 0 00000 0 00 0000+00  
 WATERFORD PK  
 (SR0019 SEG 0130/0000)

0 0 00000 0 00 0000+00 040006 FT

DIR: B TOTAL LEN: 19.644 MI. DIST: 01-2 SR: 197  
 LEFT MUN: WATERFORD B RIGHT MUN: WATERFORD B

PEACH ST (SR0019 SEG 0130/0039) MFC BEGIN = C LTH AH 000124 BK 000100	0171/0000 040006 FT		0170/0000 039994 FT 7168/0000 039994 FT 7166/0000 INTER-AHD	WATERFORD PK (SR0019 SEG 0130/0000) MFC BEGIN = C LTH AH 000177 BK 000100
LTH AH 000100 BK 000160 WATERFORD PK (SR0019 SEG 0084/0170) WATERFORD - WATERFORD P (TWP) WATERFORD PK (SR0019 SEG 0084/0170)	0165/0160 039846 FT		0164/0148 0164/0148 039846 FT	LTH AH 000100 BK 000148 WATERFORD PK (SR0019 SEG 0084/0222) WATERFORD - WATERFORD P (TWP) WATERFORD PK (SR0019 SEG 0084/0222) WATERFORD T
0 0 00000 0 00 0000+00 MFC BEGIN = C LENGTH(AH 0160 BK 1630)	0165/0000		0164/0000	0 0 00000 0 00 0000+00 MFC BEGIN = C LENGTH(AH 0148 BK 1630)
	038216 FT		038216 FT	0 0 00000 0 00 0000+00 FLATT RD (T596)
FLATT RD (SR2003 SEG 0140/3315)	0160/0000		0160/0000	LENGTH(AH 1630 BK 1683)
	036533 FT		036533 FT	0 0 00000 0 00 0000+00
	034197 FT		034197 FT	LENGTH(AH 1683 BK 2336)
	031599 FT		031599 FT	0 0 00000 0 00 0000+00
			0130/0000	LENGTH(AH 2598 BK 2413)

DIR: B TOTAL LEN: 19.644 MI. DIST: 01-2 SR: 197  
 LEFT MUN: WATERFORD T RIGHT MUN: WATERFORD T

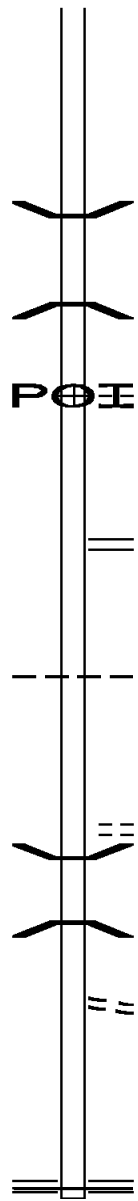
029186 FT		0120/0042	BMSEN 25/0197/0120/0000
		029186 FT	0 0 00000 0 0 0000+00
		0120/0000	BUFFALO & PITTSBURGH RR BMSBG 25/0197/0120/0000 LENGTH(AH 2413 BK 2089)
027097 FT		027097 FT	0 0 00000 0 00 0000+00
		0110/0000	LENGTH(AH 2089 BK 1848)
	==	0100/1711	LC FOR UNION RD (CONN)
	==	0100/1450	UNION RD (T598)
		0100/1221	WHEELER CK. STRUCTURE LENGTH 16 FT BMSID 25/0197/0100/1221
025249 FT		025249 FT	0 0 00000 0 00 0000+00
		0100/0000	LENGTH(AH 1848 BK 2466)
022783 FT		022783 FT	0 0 00000 0 00 0000+00
		0090/0000	LENGTH(AH 2466 BK 3155)
	==	0080/2381	HARE RD (T437)
	--	0080/2373	WATERFORD LE BOEUF T
019628 FT		019628 FT	0 0 00000 0 00 0000+00

DIR: B TOTAL LEN: 19.644 MI. DIST: 01-2 SR: 197  
 LEFT MUN: WATERFORD T RIGHT MUN: WATERFORD T

					0080/0000 LENGTH(AH 3155 BK 2860)
0 0 00000 0 00 0000+00	016768 FT		==	0070/0374 HARE RD	
HARE RD				016768 FT	(T656)
(T656)	0070/0000		==	0070/0000 LENGTH(AH 2860 BK 3224)	
WHEELERTOWN RD					
(SR2004 SEG 0080/3183)	0060/1879		==		
				0060/1056 BMS EN 25/0197/0060/0930	
				0 0 00000 0 0 0000+00	
				0060/0930 FRENCH CREEK	
				BMSBG 25/0197/0060/0930	
	013544 FT			013544 FT	0 0 00000 0 00 0000+00
					MIDDLETON RD
					(T674)
			==	0060/0000 LENGTH(AH 3224 BK 2119)	
	011425 FT			011425 FT	0 0 00000 0 00 0000+00
				0050/0000 LENGTH(AH 2119 BK 2280)	
UNION LEBOEUF RD	0040/2128		==		
(T672)				0040/1624 BMS EN 25/0197/0040/1613	
				0 0 00000 0 0 0000+00	
				0040/1613 FRENCH CK. TR	
				BMSBG 25/0197/0040/1613	
	009145 FT			009145 FT	0 0 00000 0 00 0000+00
					LE BOEUF
					UNION T

DIR: B TOTAL LEN: 19.644 MI. DIST: 01-2 SR: 197  
 LEFT MUN: LE BOEUF T RIGHT MUN: LE BOEUF T

006670 FT



0040/0000 LENGTH(AH 2280 BK 2475)

0030/0011 BMS EN 25/0197/0030/0000  
 006670 FT 0 00000 0 0 0000+00  
 TR S BR OF FRENCH CREEK  
 BMSBG 25/0197/0030/0000  
 LENGTH(AH 2475 BK 3411)

0030/0000  
 (APRA) RUSSELL STANDARD  
 RUSSELL STANDARD DR  
 (PRDR)  
 0020/2621

003259 FT

0020/0989 KIMBALL HILL RD  
 (SR2009 SEG 0010/0000)

003259 FT 0 0 00000 0 00 0000+00  
 UNION  
 UNION CITY B

0020/0000 LENGTH(AH 3411 BK 3259)

0010/1724 MURRAY ST  
 (BORO)  
 0010/1515 BMS EN 25/0197/0010/1489  
 1 0 00086 0 01 0741+03  
 S. BR. OF FRENCH CK.

0010/1489 BMSBG 25/0197/0010/1489  
 NC WATERFORD ST (OLD SR 97)  
 WATERFORD ST

0010/0974 (BORO)




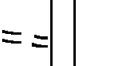
000000 FT

000000 FT 0 0 00000 0 00 0000+00  
 NC PERRY ST  
 MAIN ST

(SRO008 SEG 0100/0000)  
 MFC BEGIN = C  
 0010/0000 LENGTH(AH 3259 BK 0000)



DIR: B TOTAL LEN: 14.373 MI. DIST: 01-2 SR: 98  
 LEFT MUN: FAIRVIEW T RIGHT MUN: FAIRVIEW T

	075892 FT		075892 FT	
			INTER-AHD	AVONIA RD (TBC ) WEST LAKE RD (SR0005 SEG 0290/0000)
LOCKHAVEN CT (T924)	0320/1094		0320/1874	
1 0 00086 0 01 0741+03	074018 FT	==	074018 FT	
LOHRER RD (T412)	0320/0000	==		LENGTH(AH 1874 BK 2079)
MIDDLE RD (SR4002 SEG 0100/1361)	0310/1304		0310/1441	CSX RAIL TRANSPORTATION OVERPASS IS RR X-ING
			0310/1213	NORFOLK SOUTHERN OVERPASS IS RR X-ING

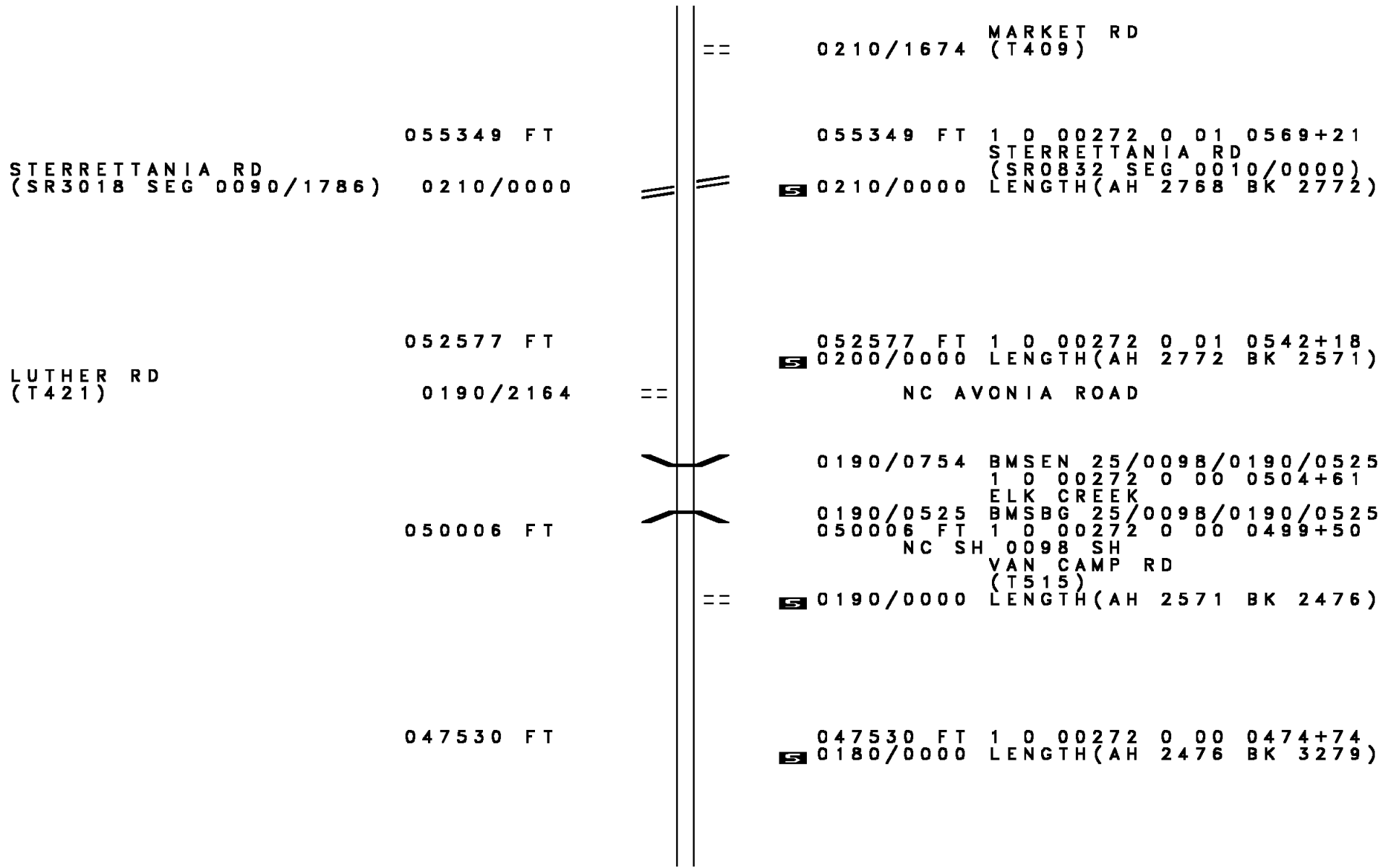
DIR: B TOTAL LEN: 14.373 MI. DIST: 01-2 SR: 98  
 LEFT MUN: FAIRVIEW T RIGHT MUN: FAIRVIEW T

Left Side	Right Side
071939 FT	0310/0036 CANAL RD (T633) 071939 FT 1 0 00086 0 01 0720+15 NC AVONIA ROAD 5 0310/0000 LENGTH(AH 2079 BK 2573)
WELCANA DR (T950) 0300/2000	0300/1483 TOBY CT (T956)
CHESTNUT ST (T974) 0300/0407 069366 FT	0300/0407 CHESTNUT ST (T974) 0300/0186 MFC BEGIN = C 069366 FT 1 0 00086 0 01 0696+05 RIDGE RD (SR0020 SEG 0350/0900) 5 0300/0000 LENGTH(AH 2573 BK 1052)
PFEFFER AV (T975) 0280/0686	068314 FT NC AVONIA RD WATER ST (SR4004 SEG 0020/0000) 5 0280/0000 LENGTH(AH 1052 BK 2767) TROUT RUN STRUCTURE LENGTH 11 FT BMSID 25/0098/0270/2544
1 0 00272 0 02 0698+99 068314 FT WATER ST (SR4004 SEG 0020/0000) 0280/0000	0270/2565
OAKWILDE DR (T621) 0270/0888	0270/1323 FAIRVIEW MIDDLE SCHOOL (PRDR) 0270/0888 FAIRVIEW MIDDLE SCHOOL (PRDR)
BIRCH DR (T980) 0270/0151 065547 FT	065547 FT 1 0 00272 0 01 0671+47 5 0270/0000 LENGTH(AH 2767 BK 0808)
ANCHOR DR (T525) 0260/0641	064739 FT
1 0 00272 0 01 0663+15 064739 FT FAIRFIELD DR (T403) 0260/0000	5 0260/0000 LENGTH(AH 0808 BK 2192)
BUCKINGHAM PL	

DIR: B TOTAL LEN: 14.373 MI. DIST: 01-2 SR: 98  
 LEFT MUN: FAIRVIEW T RIGHT MUN: FAIRVIEW T

Stationing	Notes	Stationing	Notes
(T401) 0250/1745	==	0250/1621	MCCRAY RD (T605)
062547 FT		062547 FT	1 0 00272 0 01 0641+19
		0250/0000	LENGTH(AH 2192 BK 2276)
060271 FT		0240/0080	LC FROM KLIER DR (CONN)
		060271 FT	1 0 00272 0 01 0617+03
			KLIER DR (T985)
LC FROM KLIER DR (CONN)		0240/0000	LENGTH(AH 2276 BK 1022)
0230/0925			BRANDY RUN STRUCTURE LENGTH 12 FT
		0230/0835	BMSID 25/0098/0230/0835
		0230/0528	(APRA) GREATER ERIE AUT
059249 FT		059249 FT	1 0 00272 0 01 0608+21
		0230/0000	LENGTH(AH 1022 BK 1132)
TO 8010/0250 SH (CONN)			RAMP M RD (SR8010 SEG 0250/0000)
0220/0913			RAMP O RD (SR8010 SEG 0500/0574)
		0220/0780	BMSSEN 25/0098/0220/0442
		0220/0691	1 0 00272 0 01 0601+56
			SR 0090 WB
		0220/0469	BMSBG 25/0098/0220/0442
			RAMP N RD (SR8010 SEG 0010/0600)
			RAMP P RD (SR8010 SEG 0750/0000)
		0220/0310	TO 8010/0750 SH (CONN)
			MFC BEGIN = B
058117 FT		0220/0261	1 0 00272 0 01 0596+89
		0220/0000	LENGTH(AH 1132 BK 2768)

DIR: B TOTAL LEN: 14.373 MI. DIST: 01-2 SR: 98  
 LEFT MUN: FAIRVIEW T RIGHT MUN: FAIRVIEW T



DIR: B TOTAL LEN: 14.373 MI. DIST: 01-2 SR: 98  
 LEFT MUN: FAIRVIEW T RIGHT MUN: FAIRVIEW T

1 0 00272 0 00 0442+09 044251 FT  
 HAWTHORNE RIDGE RD  
 (T511) 0170/0000

044251 FT FAIRVIEW  
 FRANKLIN T  
 0170/0000 LENGTH(AH 3279 BK 1753)

042498 FT

042498 FT 1 0 00272 0 00 0424+56  
 0160/0000 LENGTH(AH 1753 BK 2212)

FALLS RD  
 (T424) 0150/0775

1 0 00272 0 00 0402+73 040286 FT  
 STANCLIFF RD  
 (TWP ) 0150/0000

040286 FT STANCLIFF RD  
 (SR3021 SEG 0010/0000)  
 0150/0000 LENGTH(AH 2212 BK 3795)

1 0 00272 0 00 0364+85 036491 FT  
 FALLS RD  
 (T424) 0140/0000

036491 FT  
 0140/0000 LENGTH(AH 3795 BK 2051)



0130/1084 BMSBN 25/0098/0130/1074



1 0 00272 0 00 0344+34  
 BRIDGE CLOSED  
 NO UNDERPASS INFORMATIO  
 0130/1074 BMSBG 25/0098/0130/1074

034440 FT



0130/0019 BMSBN 25/0098/0130/0000  
 034440 FT 1 0 00272 0 00 0344+34  
 FALK RUN  
 BMSBG 25/0098/0130/0000  
 0130/0000 LENGTH(AH 2051 BK 2955)

DIR: B TOTAL LEN: 14.373 MI. DIST: 01-2 SR: 98  
LEFT MUN: FRANKLIN T RIGHT MUN: FRANKLIN T

031485 FT



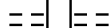
031485 FT 1 0 00272 0 00 0314+58  
OLD STATE RD  
(SR3014 SEG 0130/0000)

0120/0000 LENGTH(AH 2955 BK 3007)

028478 FT

028478 FT 1 0 00272 0 00 0284+88  
0110/0000 LENGTH(AH 3007 BK 2609)

025869 FT

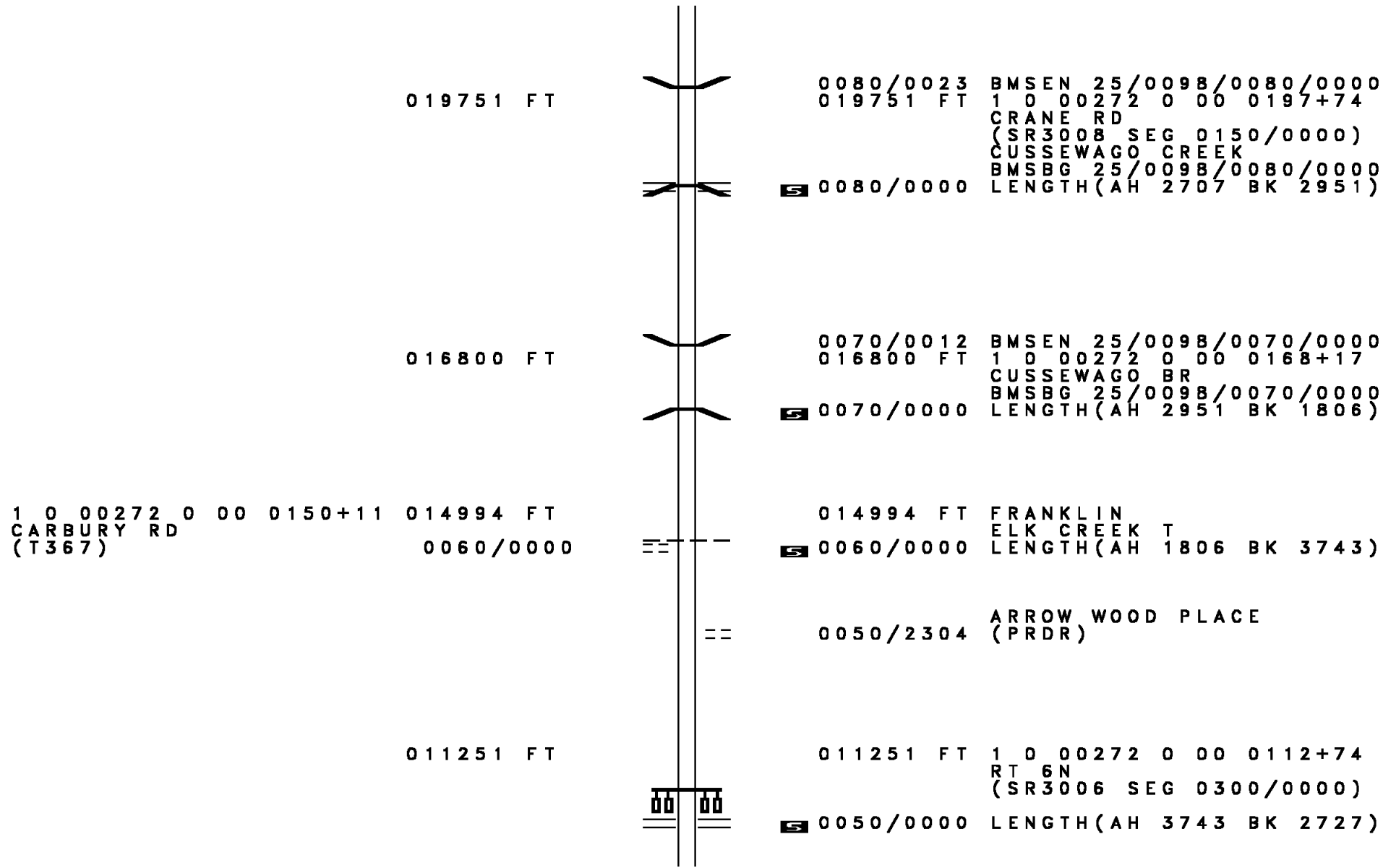


025869 FT 1 0 00272 0 00 0258+85  
NEW RD  
(T429)  
0100/0000 LENGTH(AH 2609 BK 3411)

022458 FT

022458 FT 1 0 00272 0 00 0224+54  
0090/0000 LENGTH(AH 3411 BK 2707)

DIR: B TOTAL LEN: 14.373 MI. DIST: 01-2 SR: 98  
 LEFT MUN: FRANKLIN T RIGHT MUN: FRANKLIN T



019751 FT

0080/0023 BMS EN 25/0098/0080/0000  
 019751 FT 1 0 00272 0 00 0197+74  
 CRANE RD  
 (SR3008 SEG 0150/0000)  
 CUSSEWAGO CREEK  
 BMSBG 25/0098/0080/0000  
 5 0080/0000 LENGTH(AH 2707 BK 2951)

016800 FT

0070/0012 BMS EN 25/0098/0070/0000  
 016800 FT 1 0 00272 0 00 0168+17  
 CUSSEWAGO BR  
 BMSBG 25/0098/0070/0000  
 5 0070/0000 LENGTH(AH 2951 BK 1806)

1 0 00272 0 00 0150+11 014994 FT  
 CARBURY RD  
 (T367) 0060/0000

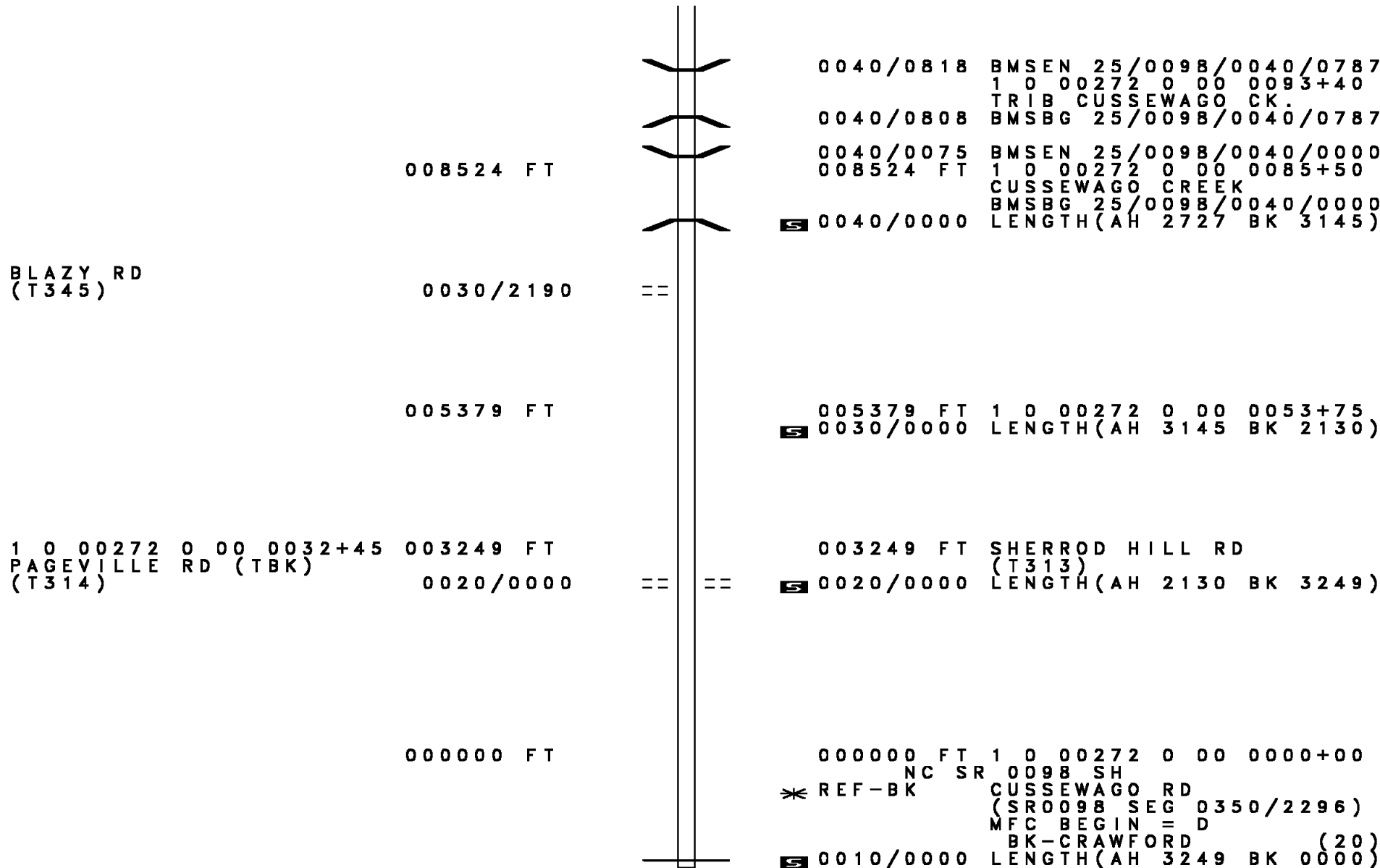
014994 FT FRANKLIN  
 ELK CREEK T  
 5 0060/0000 LENGTH(AH 1806 BK 3743)

0050/2304 ARROW WOOD PLACE  
 (PRDR)

011251 FT

011251 FT 1 0 00272 0 00 0112+74  
 RT 6N  
 (SR3006 SEG 0300/0000)  
 5 0050/0000 LENGTH(AH 3743 BK 2727)

DIR: B TOTAL LEN: 14.373 MI. DIST: 01-2 SR: 98  
 LEFT MUN: ELK CREEK T RIGHT MUN: ELK CREEK T



008524 FT

0040/0818 BMS EN 25/0098/0040/0787  
 1 0 00272 0 00 0093+40  
 TRIB CUSSEWAGO CK.  
 0040/0808 BMSBG 25/0098/0040/0787  
 0040/0075 BMS EN 25/0098/0040/0000  
 008524 FT 1 0 00272 0 00 0085+50  
 CUSSEWAGO CREEK  
 BMSBG 25/0098/0040/0000  
 5 0040/0000 LENGTH(AH 2727 BK 3145)

BLAZY RD  
 (T345)

0030/2190

==

005379 FT

005379 FT 1 0 00272 0 00 0053+75  
 5 0030/0000 LENGTH(AH 3145 BK 2130)

1 0 00272 0 00 0032+45  
 PAGEVILLE RD (TBK)  
 (T314)

003249 FT  
 0020/0000

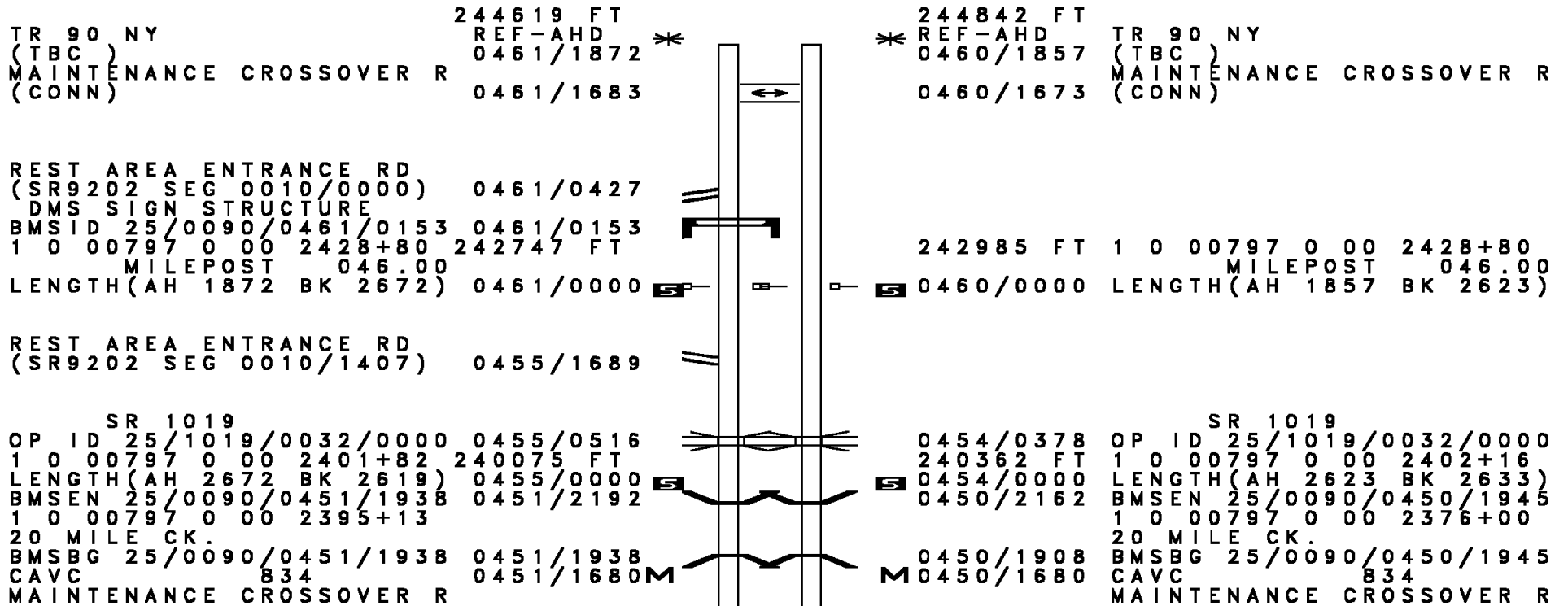
== ==

003249 FT SHERROD HILL RD  
 (T313)  
 5 0020/0000 LENGTH(AH 2130 BK 3249)

000000 FT

000000 FT 1 0 00272 0 00 0000+00  
 NC SR 0098 SH  
 \* REF-BK CUSSEWAGO RD  
 (SR0098 SEG 0350/2296)  
 MFC BEGIN = D  
 BK-CRAWFORD (20)  
 5 0010/0000 LENGTH(AH 3249 BK 0000)





DIR: E TOTAL LEN: 46.372 MI. DIST: 01-2 SR: 90  
 LEFT MUN: NORTH EAST T RIGHT MUN: NORTH EAST T

(CONN)				0451/1572		0450/1527 (CONN)
1 0 00797 0 00	2376+00	237456 FT				237729 FT 1 0 00797 0 00 2376+00
MILEPOST 045.00						MILEPOST 045.00
LENGTH(AH 2619 BK 2596)	0451/0000					LENGTH(AH 2633 BK 2614)
RAMP A RD						
(SR8026 SEG 0500/0000)	0445/1845					
RAMP B RD						
(SR8026 SEG 0510/0992)	0445/1392					
BMSSEN 25/0090/0445/0887	0445/1118					0444/1214 BMSSEN 25/0090/0444/1055
						RAMP C RD
						(SR8026 SEG 0020/0854)
1 0 00797 0 00	2359+43					1 0 00797 0 00 2354+12
SR 0020 E/W						SR 0020 E/W
BMSBG 25/0090/0445/0887	0445/0887					BMSBG 25/0090/0444/1055
						RAMP D RD
						(SR8026 SEG 0010/0000)
BMSSEN 25/0090/0445/0330	0445/0559					BMSSEN 25/0090/0444/0506
1 0 00797 0 00	2354+10					1 0 00797 0 00 2349+28
CSX RR						CSX RR
BMSBG 25/0090/0445/0330	0445/0355					BMSBG 25/0090/0444/0506
1 0 00797 0 00	2350+47	234860 FT				1 0 00797 0 00 2349+28
LENGTH(AH 2596 BK 2673)	0445/0000					LENGTH(AH 2614 BK 2677)
FORD RUN						FORD RUN
STRUCTURE LENGTH 18 FT						STRUCTURE LENGTH 18 FT
BMSID 25/0090/0440/2529	0441/2550					BMSID 25/0090/0440/2529
BMSSEN 25/0090/0441/1995	0441/2108					BMSSEN 25/0090/0440/2094
1 0 00797 0 00	2322+76					1 0 00797 0 00 2322+47
NORFOLK SOUTHERN RAI RR						NORFOLK SOUTHERN RAI RR
BMSBG 25/0090/0441/1995	0441/1995					BMSBG 25/0090/0440/2094
MAINTENANCE CROSSOVER R						MAINTENANCE CROSSOVER R
(CONN)	0441/1231					(CONN)
SMALL STREAM						SMALL STREAM
STRUCTURE LENGTH 10 FT						STRUCTURE LENGTH 10 FT
BMSID 25/0090/0440/1070	0441/0992					BMSID 25/0090/0440/1070
SR 1104						
OP ID 25/1104/0010/0000	0441/0084					
1 0 00797 0 00	2323+20	232187 FT				232438 FT 1 0 00797 0 00 2323+20
MILEPOST 044.00						MILEPOST 044.00
LENGTH(AH 2673 BK 2708)	0441/0000					LENGTH(AH 2677 BK 2627)
						SR 1104
						OP ID 25/1104/0010/0000

DIR: E TOTAL LEN: 46.372 MI. DIST: 01-2 SR: 90  
 LEFT MUN: NORTH EAST T RIGHT MUN: NORTH EAST T

1 0 00797 0 00 2295+95 229479 FT  
 LENGTH(AH 2708 BK 2558) 0435/0000

229811 FT 1 0 00797 0 00 2297+23  
 0434/0000 LENGTH(AH 2627 BK 2653)

SMALL STREAM  
 STRUCTURE LENGTH 11 FT  
 BMSID 25/0090/0430/1193 0431/1275  
 SR 1103  
 OP ID 25/1103/0010/0000 0431/1095

SMALL STREAM  
 STRUCTURE LENGTH 11 FT  
 BMSID 25/0090/0430/1193

0430/1205 SR 1103  
 0430/1005 OP ID 25/1103/0010/0000

1 0 00797 0 00 2270+40 226921 FT  
 MILEPOST 043.00  
 LENGTH(AH 2558 BK 2636) 0431/0000

227158 FT 1 0 00797 0 00 2270+40  
 MILEPOST 043.00  
 0430/0000 LENGTH(AH 2653 BK 2626)

MAINTENANCE CROSSOVER R  
 (CONN) 0425/0668

0424/0645 MAINTENANCE CROSSOVER R  
 (CONN)

1 0 00797 0 00 2243+77 224285 FT  
 LENGTH(AH 2636 BK 2640) 0425/0000

224532 FT 1 0 00797 0 00 2243+82  
 0424/0000 LENGTH(AH 2626 BK 2654)

BMS EN 25/0090/0421/0650 0421/0781  
 1 0 00797 0 00 2217+72  
 SR 0426  
 BMS BG 25/0090/0421/0650 0421/0650  
 SMALL STREAM  
 STRUCTURE LENGTH 11 FT  
 BMSID 25/0090/0420/0625 0421/0625

0420/0796 BMS EN 25/0090/0420/0665  
 1 0 00797 0 00 2224+04  
 SR 0426  
 BMS BG 25/0090/0420/0665  
 SMALL STREAM  
 STRUCTURE LENGTH 11 FT  
 BMSID 25/0090/0420/0625

1 0 00797 0 00 2217+60 221645 FT  
 MILEPOST 042.00  
 LENGTH(AH 2640 BK 2573) 0421/0000

221878 FT 1 0 00797 0 00 2217+60  
 MILEPOST 042.00  
 0420/0000 LENGTH(AH 2654 BK 2633)

DIR: E TOTAL LEN: 46.372 MI. DIST: 01-2 SR: 90  
 LEFT MUN: NORTH EAST T RIGHT MUN: NORTH EAST T

SR 1102				SR 1102			
OP ID	SR	START	END	OP ID	SR	START	END
25/1102/0010/0000	0415/1620			25/1102/0010/0000	0414/1734		
1 0 00797 0 00	2190+97	219072 FT		1 0 00797 0 00	2191+50	219245 FT	
LENGTH(AH 2573 BK 2724)	0415/0000			LENGTH(AH 2633 BK 2640)	0414/0000		
16 MI. CREEK STRUCTURE LENGTH 32 FT BMSID 25/0090/0410/2004 0411/2004 MAINTENANCE CROSSOVER R (CONN) 0411/1515				16 MI. CREEK STRUCTURE LENGTH 32 FT BMSID 25/0090/0410/2004 0410/2004 MAINTENANCE CROSSOVER R (CONN) 0410/1520			
1 0 00797 0 00	2164+80	216348 FT		1 0 00797 0 00	2164+80	216605 FT	
MILEPOST 041.00	0411/0000			MILEPOST 041.00	0410/0000		
LENGTH(AH 2724 BK 2681)				LENGTH(AH 2640 BK 2515)			
RAMP B RD (SR8024 SEG 0500/0000) 0405/1568				RAMP C RD (SR8024 SEG 0750/1190) 0404/1634			
BMSEN 25/0090/0405/0475	0405/0659			BMSEN 25/0090/0404/0346	0404/0996		
1 0 00797 0 00	2142+78			1 0 00797 0 00	2142+93		
SR 0089 N/S				SR 0089 N/S			
BMSBG 25/0090/0405/0475	0405/0475			BMSBG 25/0090/0404/0346	0404/0505		
1 0 00797 0 00	2138+41	213667 FT		1 0 00797 0 00	2138+94		
LENGTH(AH 2681 BK 2605)	0405/0000			LENGTH(AH 2515 BK 2762)	0404/0346		
SUP RUN				SUP RUN	0404/0000		
STRUCTURE LENGTH 8 FT				STRUCTURE LENGTH 8 FT			
BMSID 25/0090/0400/2297	0401/2297			BMSID 25/0090/0400/2297	0400/2258		
RAMP A RD (SR8024 SEG 0250/1876) 0401/1276							
1 0 00797 0 00	2112+00	211062 FT		1 0 00797 0 00	2112+00	211328 FT	
MILEPOST 040.00	0401/0000			MILEPOST 040.00	0400/0000		
LENGTH(AH 2605 BK 2554)				LENGTH(AH 2762 BK 2591)			

DIR: E TOTAL LEN: 46.372 MI. DIST: 01-2 SR: 90  
 LEFT MUN: NORTH EAST T RIGHT MUN: NORTH EAST T

MAINTENANCE CROSSOVER R (CONN)	0395/1329		0394/1407	MAINTENANCE CROSSOVER R (CONN)
1 0 00797 0 00 2084+91 208508 FT LENGTH(AH 2554 BK 2737) 0395/0000			208737 FT 1 0 00797 0 00 2086+00 0394/0000 LENGTH(AH 2591 BK 2680)	
SMALL STREAM STRUCTURE LENGTH 14 FT BMSID 25/0090/0390/1655 0391/1439			0390/1609	SMALL STREAM STRUCTURE LENGTH 14 FT BMSID 25/0090/0390/1655
1 0 00797 0 00 2059+20 205771 FT MILEPOST 039.00 LENGTH(AH 2737 BK 2757) 0391/0000			206057 FT 1 0 00797 0 00 2059+20 MILEPOST 039.00 0390/0000 LENGTH(AH 2680 BK 2635)	
SMALL STREAM STRUCTURE LENGTH 21 FT BMSID 25/0090/0384/1789 0385/2018			0384/1789	SMALL STREAM STRUCTURE LENGTH 21 FT BMSID 25/0090/0384/1789
1 0 00797 0 00 2031+63 203014 FT LENGTH(AH 2757 BK 2483) 0385/0000			203422 FT 1 0 00797 0 00 2032+84 0384/0000 LENGTH(AH 2635 BK 2675)	
DMS SIGN STRUCTURE BMSID 25/0090/0381/1296 0381/1296 SR 1013			0380/1166	SR 1013 OP ID 25/1013/0100/0684
OP ID 25/1013/0100/0684 0381/1181				
1 0 00797 0 00 2006+40 200531 FT MILEPOST 038.00 LENGTH(AH 2483 BK 2767) 0381/0000			200747 FT 1 0 00797 0 00 2006+40 MILEPOST 038.00 0380/0000 LENGTH(AH 2675 BK 2800)	
SMALL STREAM STRUCTURE LENGTH 12 FT				SMALL STREAM STRUCTURE LENGTH 12 FT

DIR: E TOTAL LEN: 46.372 MI. DIST: 01-2 SR: 90  
 LEFT MUN: NORTH EAST T RIGHT MUN: NORTH EAST T

BMSID 25/0090/0374/1021	0375/1058		0374/1230	BMSID 25/0090/0374/1021
MAINTENANCE CROSSOVER R (CONN)	0375/0389		0374/0416	MAINTENANCE CROSSOVER R (CONN)
1 0 00797 0 00 1980+01	197764 FT		197947 FT	1 0 00797 0 00 1979+22
LENGTH(AH 2767 BK 2535)	0375/0000		0374/0000	LENGTH(AH 2800 BK 2478)
1 0 00797 0 00 1953+60	195229 FT		195469 FT	1 0 00797 0 00 1953+60
MILEPOST 037.00			MILEPOST 037.00	
LENGTH(AH 2535 BK 2670)	0371/0000		0370/0000	LENGTH(AH 2478 BK 2550)
SR 1006			SR 1006	
OP ID 25/1006/0084/0000	0365/2134		0364/2061	OP ID 25/1006/0084/0000
			0364/1607	RAMP FROM 186W TO 190E (SR8170 SEG 0010/1535)
			0364/1350	NORTH EAST GREENFIELD T
LAKE ERIE TR			0364/1337	LAKE ERIE TR
STRUCTURE LENGTH 8 FT				STRUCTURE LENGTH 8 FT
BMSID 25/0090/0364/1305	0365/1374		BMSID 25/0090/0364/1305	
NORTH EAST				
GREENFIELD T	0365/1355			
SR 0086			SR 0086	
OP ID 25/8170/0020/1409	0365/0133		0364/0115	OP ID 25/8170/0020/1409
SR 8170			0364/0052	SR 8170
OP ID 25/8170/0500/2029	0365/0061		0364/0052	OP ID 25/8170/0500/2029
1 0 00797 0 00 1927+72	192559 FT		192919 FT	1 0 00797 0 00 1928+36
LENGTH(AH 2670 BK 2641)	0365/0000		0364/0000	LENGTH(AH 2550 BK 2721)
			0360/2067	RAMP FROM 190E TO 186E (SR8170 SEG 0250/0000)
RAMP FROM 190W TO 186E (SR8170 SEG 0500/0000)	0361/1882		0360/1670	SIGN: 4 CHORD TRUSS
			0360/1670	BMSID 25/0090/0360/1670
SMALL STREAM			0360/1313	SMALL STREAM
STRUCTURE LENGTH 8 FT			0360/1057	STRUCTURE LENGTH 8 FT
BMSID 25/0090/0360/1345	0361/1249		0360/1057	BMSID 25/0090/0360/1345
			0360/0165	RWIS SITE/AT I-86 JUNCT
BMSEN 25/0090/0361/0213	0361/0248		BMSEN 25/0090/0360/0054	
1 0 00797 0 00 1900+78			1 0 00797 0 00 1901+62	

EXTRACT DATE: 12/21/2020  
PRINT DATE: 12/22/2020

ROADWAY MANAGEMENT SYSTEM  
SLD COUNTY/SR - ANNUAL PRINT

PAGE NUMBER: 162  
COUNTY: ERIE

DIR: E TOTAL LEN: 46.372 MI.  
LEFT MUN: GREENFIELD T

DIST: 01-2 SR: 90  
RIGHT MUN: GREENFIELD T

T666, ROHL RD  
BMSBG 25/0090/0361/0213 0361/0138

1 0 00797 0 00 1900+80 189918 FT  
RAMP FROM 186W TO 190W  
(SR8170 SEG 0020/4760)

LENGTH(AH 2641 BK 2680) 0361/0000  
SMALL STREAM  
STRUCTURE LENGTH 8 FT  
BMSID 25/0090/0354/2421 0355/2277

GREENFIELD  
HARBORCREEK T 0355/1759

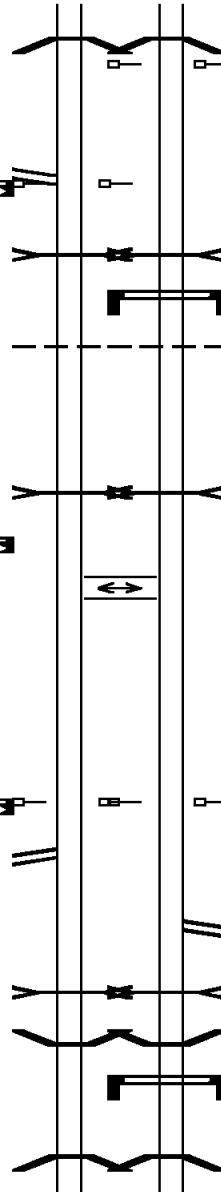
SMALL STREAM  
STRUCTURE LENGTH 11 FT  
BMSID 25/0090/0354/0294 0355/0275  
1 0 00797 0 00 1874+40 187238 FT  
LENGTH(AH 2680 BK 2589) 0355/0000  
MAINTENANCE CROSSOVER R  
(CONN) 0351/2207

1 0 00797 0 00 1848+00 184649 FT  
MILEPOST 035.00  
LENGTH(AH 2589 BK 2645) 0351/0000  
RAMP C RD  
(SR8022 SEG 0500/0000) 0345/2479

SEVEN MILE  
STRUCTURE LENGTH 16 FT  
BMSID 25/0090/0344/1468 0345/1485

BMSEN 25/0090/0345/0786 0345/0962

1 0 00797 0 00 1829+00  
SR 0531  
BMSBG 25/0090/0345/0786 0345/0786



0360/0055  
0360/0034

190198 FT  
0360/0000

0354/2396  
0354/2368

0354/1838

0354/0459  
187516 FT

0354/0000  
0350/2211

184918 FT  
0350/0000

0344/1610

0344/1489

0344/0884

0344/0717

0344/0737

T666, ROHL RD  
BMSBG 25/0090/0360/0054  
MILEPOST 036.00

1 0 00797 0 00 1900+80  
LENGTH(AH 2721 BK 2682)

SMALL STREAM  
STRUCTURE LENGTH 8 FT

BMSID 25/0090/0354/2421  
SIGN: 4 CHORD TRUSS

BMSID 25/0090/0354/2368  
GREENFIELD  
HARBORCREEK T

SMALL STREAM  
STRUCTURE LENGTH 11 FT  
BMSID 25/0090/0354/0294  
1 0 00797 0 00 1874+40  
LENGTH(AH 2682 BK 2598)  
MAINTENANCE CROSSOVER R  
(CONN)

1 0 00797 0 00 1848+00  
MILEPOST 035.00  
LENGTH(AH 2598 BK 2643)

RAMP D RD  
(SR8022 SEG 0750/0954)  
SEVEN MILE  
STRUCTURE LENGTH 16 FT  
BMSID 25/0090/0344/1468

BMSEN 25/0090/0344/0722

DMS SIGN STRUCTURE  
BMSID 25/0090/0344/0716

1 0 00797 0 00 1829+14  
SR 0531  
BMSBG 25/0090/0344/0722

DIR: E TOTAL LEN: 46.372 MI. DIST: 01-2 SR: 90  
 LEFT MUN: HARBORCREEK T RIGHT MUN: HARBORCREEK T

Station	Description	Length (FT)	Station	Description	Length (FT)
1 0 00797 0 00 1821+39	RAMP A RD (SR8022 SEG 0250/1102)	182004	0344/0109	RAMP B RD (SR8022 SEG 0010/0000)	182275
0345/0000			0344/0000	LENGTH(AH 2643 BK 2645)	
1 0 00797 0 00 1795+20	MILEPOST 034.00	179368	179630	MILEPOST 034.00	1795+20
0341/0000			0340/0000	LENGTH(AH 2645 BK 2622)	
0335/2100	MAINTENANCE CROSSOVER R (CONN)		0334/2014	MAINTENANCE CROSSOVER R (CONN)	
0335/1169	DMS SIGN STRUCTURE		0334/0922	SR 1101	
0335/0954	OP ID 25/1101/0010/0000		0334/0922	OP ID 25/1101/0010/0000	
1 0 00797 0 00 1768+48		176659	177008		1768+63
0335/0000			0334/0000	LENGTH(AH 2622 BK 2754)	
0331/0753	BMSEN 25/0090/0331/0000		0330/0753	BMSEN 25/0090/0330/0000	
0331/0000			0330/0057	MILEPOST 033.00	
0331/0000	OVER SIX MILE CREEK		174254		1742+01
0325/2080	BMSBG 25/0090/0331/0000		0330/0000	SIX-MILE CREEK	
	MILEPOST 033.00		0324/1971	BMSBG 25/0090/0330/0000	
	LENGTH(AH 2578 BK 2626)			LENGTH(AH 2754 BK 2442)	
	MAINTENANCE CROSSOVER R (CONN)			MAINTENANCE CROSSOVER R (CONN)	
1 0 00797 0 00 1715+91		171455	171812		1715+43



DIR: E TOTAL LEN: 46.372 MI. DIST: 01-2 SR: 90  
 LEFT MUN: HARBORCREEK T RIGHT MUN: HARBORCREEK T

LENGTH(AH 2626 BK 2662) 0325/0000 0324/0000 LENGTH(AH 2442 BK 2601)

RAMP C RD  
 (SR8020 SEG 0500/0000) 0321/1662

SR 0290  
 OP ID 25/0290/0120/0921 0321/0848

SMALL STREAM  
 STRUCTURE LENGTH 11 FT  
 BMSID 25/0090/0320/0294 0321/0286  
 RAMP A RD  
 (SR8020 SEG 0250/0722) 0321/0037  
 1 0 00797 0 00 1689+60 168793 FT  
 MILEPOST 032.00  
 LENGTH(AH 2662 BK 2671) 0321/0000

0320/1420 RAMP D RD  
 (SR8020 SEG 0750/0663)

SR 0290  
 OP ID 25/0290/0120/0921 0320/0702

0320/0291 RAMP E RD  
 (SR8020 SEG 0020/0879)  
 SMALL STREAM  
 STRUCTURE LENGTH 11 FT  
 BMSID 25/0090/0320/0294

169211 FT 1 0 00797 0 00 1689+60  
 MILEPOST 032.00  
 0320/0000 LENGTH(AH 2601 BK 2817)  
 RAMP B RD  
 (SR8020 SEG 0010/0000)  
 0314/2700

SMALL STREAM  
 STRUCTURE LENGTH 8 FT  
 BMSID 25/0090/0314/0525 0315/0575  
 1 0 00797 0 00 1662+62 166122 FT  
 LENGTH(AH 2671 BK 2530) 0315/0000  
 MAINTENANCE CROSSOVER R  
 (CONN) 0311/2071

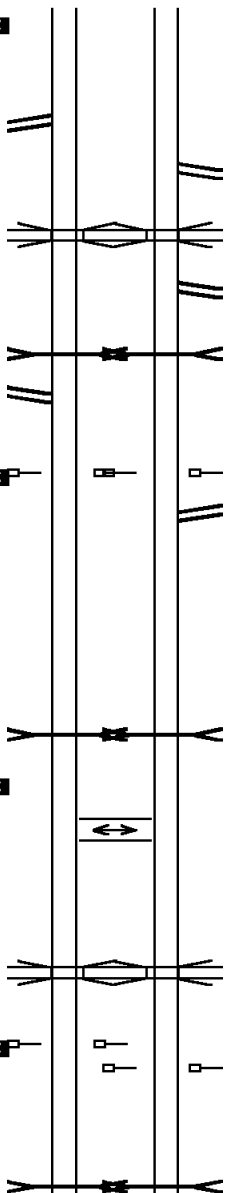
SMALL STREAM  
 STRUCTURE LENGTH 8 FT  
 BMSID 25/0090/0314/0525 0314/0543  
 166394 FT 1 0 00797 0 00 1663+14  
 LENGTH(AH 2817 BK 2566) 0314/0000  
 MAINTENANCE CROSSOVER R  
 (CONN) 0310/1997

SR 4108  
 OP ID 25/4108/0010/0000 0311/0530  
 1 0 00797 0 00 1636+80 163592 FT  
 MILEPOST 031.00  
 LENGTH(AH 2530 BK 2827) 0311/0000

SR 4108  
 OP ID 25/4108/0010/0000 0310/0455  
 163828 FT 1 0 00797 0 00 1636+80  
 LENGTH(AH 2566 BK 2896) 0310/0000  
 MILEPOST 031.00  
 0304/2819

4 MILE CK BR  
 STRUCTURE LENGTH 12 FT  
 BMSID 25/0090/0304/1909 0305/1822

4 MILE CK BR  
 STRUCTURE LENGTH 12 FT  
 BMSID 25/0090/0304/1909 0304/1953



EXTRACT DATE: 12/21/2020  
PRINT DATE: 12/22/2020

ROADWAY MANAGEMENT SYSTEM  
SLD COUNTY/SR - ANNUAL PRINT

PAGE NUMBER: 159  
COUNTY: ERIE

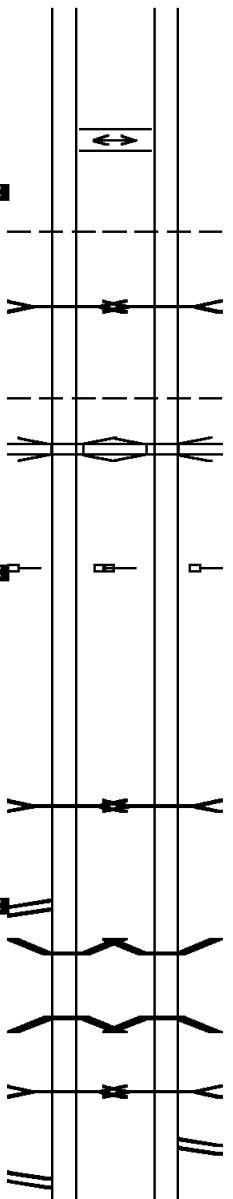
DIR: E TOTAL LEN: 46.372 MI.  
LEFT MUN: HARBORCREEK T

DIST: 01-2 SR: 90  
RIGHT MUN: HARBORCREEK T

MAINTENANCE CROSSOVER R  
(CONN) 0305/0103  
1 0 00797 0 00 1608+40 160765 FT  
LENGTH(AH 2827 BK 2506) 0305/0000  
HARBORCREEK  
GREENE T 0301/2073  
FOUR MILE CK  
STRUCTURE LENGTH 26 FT  
BMSID 25/0090/0300/1741 0301/2029

GREENE  
MILLCREEK T 0301/0912  
SR 4107  
OP ID 25/4107/0010/0000 0301/0911  
1 0 00797 0 00 1584+00 158259 FT  
MILEPOST 030.00  
LENGTH(AH 2506 BK 2580) 0301/0000

SMALL STREAM  
STRUCTURE LENGTH 13 FT  
BMSID 25/0090/0294/0075 0295/0031  
1 0 00797 0 00 1557+80 155679 FT  
RAMP C RD  
(SR8018 SEG 0500/0000)  
LENGTH(AH 2580 BK 2697) 0295/0000  
BMSEN 25/0090/0291/1769 0291/1896  
1 0 00797 0 00 1524+86  
SR 0008 N/S  
BMSBG 25/0090/0291/1769 0291/1749  
SPENCE RUN  
STRUCTURE LENGTH 10 FT  
BMSID 25/0090/0290/1460 0291/1500  
RAMP A RD  
(SR8018 SEG 0250/0735) 0291/1029

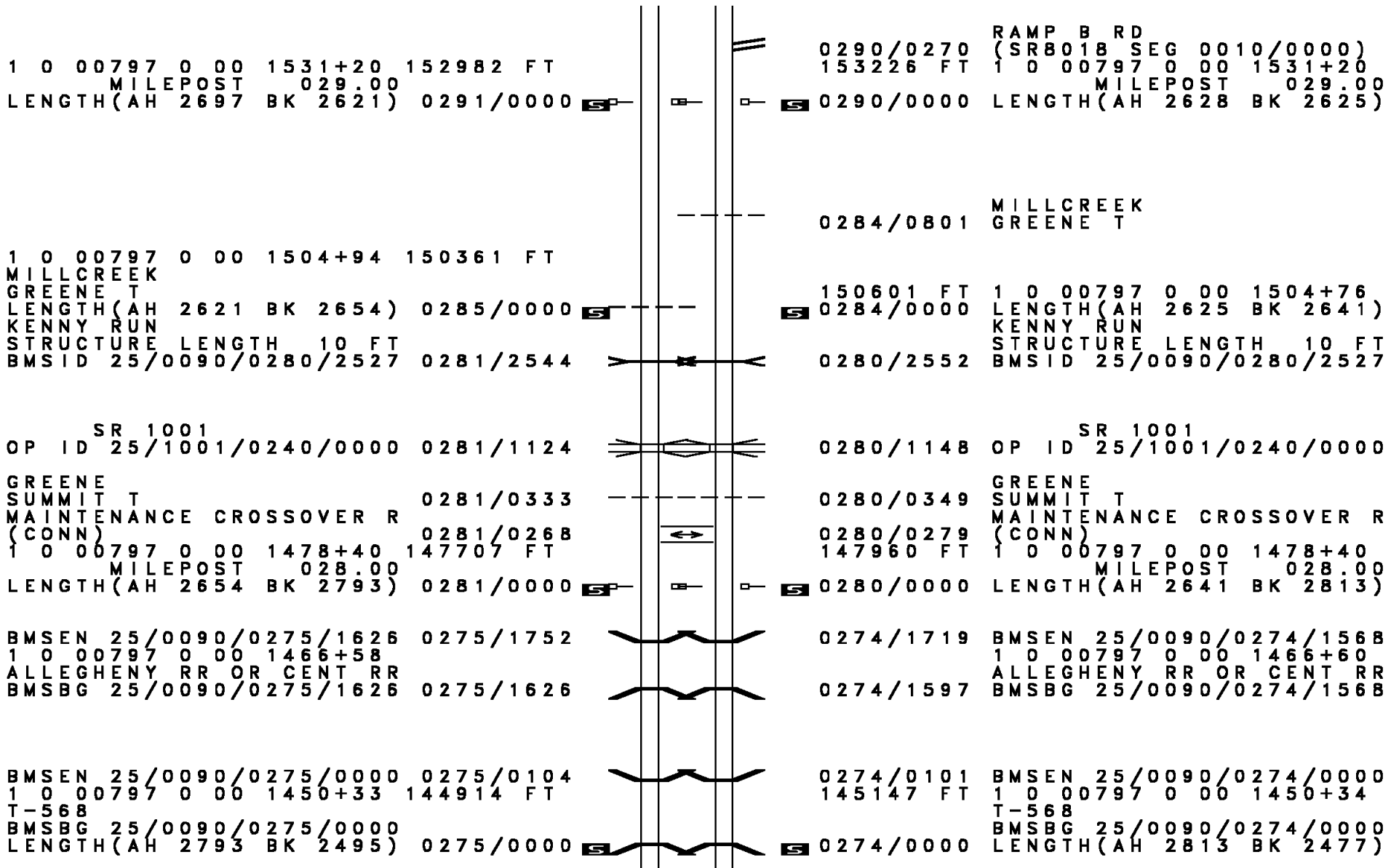


MAINTENANCE CROSSOVER R  
(CONN) 0304/0181  
1 0 00797 0 00 1608+26 160932 FT  
LENGTH(AH 2896 BK 2441) 0304/0000  
HARBORCREEK  
GREENE T 0300/2159  
FOUR MILE CK  
STRUCTURE LENGTH 26 FT  
BMSID 25/0090/0300/1741 0300/1667

GREENE  
MILLCREEK T 0300/0905  
SR 4107  
OP ID 25/4107/0010/0000 0300/0899  
1 0 00797 0 00 1584+00 158491 FT  
MILEPOST 030.00  
LENGTH(AH 2441 BK 2637) 0300/0000

SMALL STREAM  
STRUCTURE LENGTH 13 FT  
BMSID 25/0090/0294/0075 0294/0093  
1 0 00797 0 00 1558+47 155854 FT  
LENGTH(AH 2637 BK 2628) 0294/0000  
BMSEN 25/0090/0290/1801 0290/1908  
1 0 00797 0 00 1530+71  
SR 0008 N/S  
BMSBG 25/0090/0290/1801 0290/1761  
SPENCE RUN  
STRUCTURE LENGTH 10 FT  
BMSID 25/0090/0290/1460 0290/1460  
RAMP D RD  
(SR8018 SEG 0020/0854) 0290/1423

DIR: E TOTAL LEN: 46.372 MI. DIST: 01-2 SR: 90  
 LEFT MUN: MILLCREEK T RIGHT MUN: MILLCREEK T



DIR: E TOTAL LEN: 46.372 MI. DIST: 01-2 SR: 90  
 LEFT MUN: SUMMIT T RIGHT MUN: SUMMIT T

ANDREAS RUN  
 STRUCTURE LENGTH 12 FT  
 BMSID 25/0090/0270/0703 0271/0773

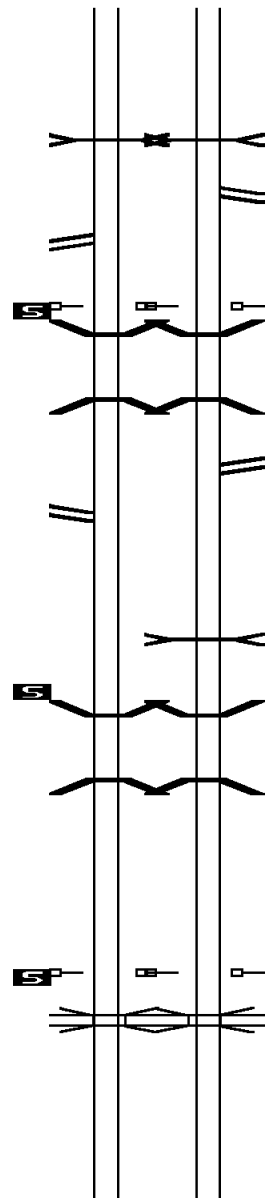
RAMP C RD  
 (SR8016 SEG 0500/0000) 0271/0369  
 1 0 00797 0 00 1425+60 142419 FT  
 MILEPOST 027.00  
 LENGTH(AH 2495 BK 2633) 0271/0000  
 BMSEN 25/0090/0265/2302 0265/2440  
 1 0 00797 0 00 1422+13  
 SR 97 N&S  
 BMSBG 25/0090/0265/2302 0265/2288

RAMP A RD  
 (SR8016 SEG 0250/0754) 0265/1588

1 0 00797 0 00 1398+96 139786 FT  
 LENGTH(AH 2633 BK 2665) 0265/0000  
 BMSEN 25/0090/0261/2030 0261/2079  
 1 0 00797 0 00 1392+50  
 T588, FRENCH  
 BMSBG 25/0090/0261/2030 0261/2030

1 0 00797 0 00 1372+80 137121 FT  
 MILEPOST 026.00  
 LENGTH(AH 2665 BK 2716) 0261/0000  
 SR 4106  
 OP ID 25/4106/0010/0000 0255/2228

SMALL STREAM  
 STRUCTURE LENGTH 16 FT



ANDREAS RUN  
 STRUCTURE LENGTH 12 FT  
 BMSID 25/0090/0270/0703 0270/0703  
 0270/0617  
 RAMP D RD  
 (SR8016 SEG 0750/0888)

142670 FT 1 0 00797 0 00 1425+60  
 MILEPOST 027.00  
 LENGTH(AH 2477 BK 2723)  
 BMSEN 25/0090/0264/2397 0264/2526  
 1 0 00797 0 00 1402+93  
 SR 0097 E/W  
 BMSBG 25/0090/0264/2397

RAMP B RD  
 (SR8016 SEG 0010/0000)

0264/1601  
 WALNUT CREEK  
 STRUCTURE LENGTH 52 FT  
 BMSID 25/0090/0264/0400  
 1 0 00797 0 00 1398+35  
 LENGTH(AH 2723 BK 2572)  
 BMSEN 25/0090/0260/1996 0264/0486  
 0264/0000 139947 FT  
 0260/2006  
 1 0 00797 0 00 1372+80  
 T558, FRENCH  
 BMSBG 25/0090/0260/1996











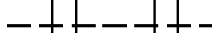
137375 FT 1 0 00797 0 00 1372+80  
 MILEPOST 026.00  
 LENGTH(AH 2572 BK 2644)  
 SR 4106  
 OP ID 25/4106/0010/0000 0260/0000  
 0254/2129

SMALL STREAM  
 STRUCTURE LENGTH 16 FT

DIR: E TOTAL LEN: 46.372 MI. DIST: 01-2 SR: 90  
 LEFT MUN: SUMMIT T RIGHT MUN: SUMMIT T

Left Side Data	Diagram	Right Side Data
BMSID 25/0090/0254/0072 0255/0214 1 0 00797 0 00 1346+67 134405 FT LENGTH(AH 2716 BK 2573) 0255/0000		0254/0072 BMSID 25/0090/0254/0072 134731 FT 1 0 00797 0 00 1345+45 0254/0000 LENGTH(AH 2644 BK 2696)
MAINTENANCE CROSSOVER R (CONN) 0251/1951		0250/1997 MAINTENANCE CROSSOVER R (CONN)
SIGN: 4 CHORD TRUSS BMSID 25/0090/0251/1400 0251/1169		
SMALL STREAM STRUCTURE LENGTH 8 FT BMSID 25/0090/0250/0140 0251/0172 1 0 00797 0 00 1320+00 131832 FT MILEPOST 025.00 LENGTH(AH 2573 BK 2608) 0251/0000 SIGN: 4 CHORD TRUSS BMSID 25/0090/0245/0510 0245/2083		SMALL STREAM STRUCTURE LENGTH 8 FT BMSID 25/0090/0250/0140 MILEPOST 025.00 0250/0219 0250/0037 132035 FT 1 0 00797 0 00 1320+00 0250/0000 LENGTH(AH 2696 BK 2595)
WALNUT TRIB. STRUCTURE LENGTH 12 FT BMSID 25/0090/0244/0610 0245/0621 RAMP B RD (SR8014 SEG 0500/0000) 0245/0563		WALNUT TRIB. STRUCTURE LENGTH 12 FT BMSID 25/0090/0244/0610 0244/0588
1 0 00797 0 00 1293+89 129224 FT LENGTH(AH 2608 BK 2680) 0245/0000 BMSEN 25/0090/0241/1986 0241/2195 1 0 00797 0 00 1287+11 SRO019 E/W BMSBG 25/0090/0241/1986 0241/2031		0244/0318 129440 FT 1 0 00797 0 00 1293+30 0244/0000 LENGTH(AH 2595 BK 2656) 0240/2172 BMSEN 25/0090/0240/2046 1 0 00797 0 00 1267+20 SR 0019 E/W BMSBG 25/0090/0240/2046
RAMP A RD (SR8014 SEG 0250/0803) 0241/1239		0240/1230 RAMP C RD (SR8014 SEG 0010/0000)
MILEPOST 024.00 0241/0033		
1 0 00797 0 00 1267+20 126544 FT LENGTH(AH 2680 BK 2627) 0241/0000		126784 FT 1 0 00797 0 00 1267+20 MILEPOST 024.00 0240/0000 LENGTH(AH 2656 BK 2321)
		SIGN: 4 CHORD TRUSS BMSID 25/0090/0234/2078

DIR: E TOTAL LEN: 46.372 MI. DIST: 01-2 SR: 90  
 LEFT MUN: SUMMIT T RIGHT MUN: SUMMIT T

DMS SIGN STRUCTURE BMSID 25/0090/0235/0442 0235/0549				
1 0 00797 0 00 1240+66 123917 FT LENGTH(AH 2627 BK 2633) 0235/0000		0234/0272 124463 FT 0234/0000	SIGN: 4 CHORD TRUSS BMSID 25/0090/0234/0380 1 0 00797 0 00 1243+13 LENGTH(AH 2321 BK 2964)	
SIGN: 3 CHORD TRUSS BMSID 25/0090/0231/1590 0231/1590 SR 4105				
OP ID 25/4105/0010/0000 0231/1515		0230/1505	SR 4105 OP ID 25/4105/0010/0000	
WALNUT TRIB. STRUCTURE LENGTH 13 FT BMSID 25/0090/0230/0602 0231/0479 TR.WALNUT CK STRUCTURE LENGTH 9 FT BMSID 25/0090/0230/0119 0231/0122 1 0 00797 0 00 1214+40 121284 FT MILEPOST 023.00 LENGTH(AH 2633 BK 2625) 0231/0000	 	0230/0570 0230/0119 0230/0000	WALNUT TRIB. STRUCTURE LENGTH 13 FT BMSID 25/0090/0230/0602 TR.WALNUT CK STRUCTURE LENGTH 9 FT BMSID 25/0090/0230/0119 1 0 00797 0 00 1214+40 MILEPOST 023.00 LENGTH(AH 2964 BK 2682)	
MAINTENANCE CROSSOVER R (CONN) 0225/1636		0224/1686	MAINTENANCE CROSSOVER R (CONN)	
SR 0099 OP ID 25/0699/0330/2292 0225/0334 1 0 00797 0 00 1187+66 118659 FT LENGTH(AH 2625 BK 2565) 0225/0000		0224/0305 118817 FT 0224/0000	SR 0099 OP ID 25/0699/0330/2292 1 0 00797 0 00 1187+18 LENGTH(AH 2682 BK 2542)	
SIGN: 3 CHORD TRUSS BMSID 25/0090/0221/1565 0221/1503 RAMP E RD (SR8005 SEG 0750/0000) 0221/1118				
SUMMIT MCKEAN T 0221/0961 RAMP F RD (SR8005 SEG 0760/1163) 0221/0394	 	0220/1016 0220/0961	RAMP C RD (SR8005 SEG 0010/2533) SUMMIT MCKEAN T	



DIR: E TOTAL LEN: 46.372 MI. DIST: 01-2 SR: 90  
 LEFT MUN: MCKEAN T RIGHT MUN: MCKEAN T

1 0 00797 0 00 1056+18 105470 FT		105648 FT	1 0 00797 0 00 1055+83
MILEPOST 020.00			MILEPOST 020.00
LENGTH(AH 2627 BK 2651) 0201/0000	☐	☐	LENGTH(AH 2605 BK 2663) 0200/0000

1 0 00797 0 00 1029+48 102819 FT		102985 FT	1 0 00797 0 00 1029+08
LENGTH(AH 2651 BK 2630) 0195/0000	☐	☐	LENGTH(AH 2663 BK 2616) 0194/0000

OP ID SR 4102 25/4102/0010/0000 0191/1466	☐	☐	OP ID SR 4102 25/4102/0010/0000 0190/1494
---	---	---	---

1 0 00797 0 00 1003+30 100189 FT		100369 FT	1 0 00797 0 00 1002+96
MILEPOST 019.00			MILEPOST 019.00
LENGTH(AH 2630 BK 2685) 0191/0000	☐	☐	LENGTH(AH 2616 BK 2692) 0190/0000

RAMP B RD (SR8012 SEG 0500/0000) 0185/0359	☐	☐	
--	---	---	--

1 0 00797 0 00 0975+72 097504 FT		097677 FT	1 0 00797 0 00 0976+10
LENGTH(AH 2685 BK 2589) 0185/0000	☐	☐	LENGTH(AH 2692 BK 2582) 0184/0000

OP ID SR 0832 25/0832/0090/0000 0181/2115	☐	☐	OP ID SR 0832 25/0832/0090/0000 0180/2041
---	---	---	---

RAMP A RD (SR8012 SEG 0250/0874) 0181/1351	☐	☐	
--	---	---	--

		0180/1309	RAMP C RD (SR8012 SEG 0010/0000)
--	--	-----------	----------------------------------

1 0 00797 0 00 0950+49 094915 FT		095095 FT	1 0 00797 0 00 0950+20
----------------------------------	--	-----------	------------------------



DIR: E TOTAL LEN: 46.372 MI. DIST: 01-2 SR: 90  
LEFT MUN: MCKEAN T RIGHT MUN: MCKEAN T

MILEPOST 018.00 MILEPOST 018.00  
LENGTH(AH 2589 BK 2678) 0181/0000 [S] [ ] [ ] [S] 0180/0000 LENGTH(AH 2582 BK 2640)

SR 4007 SR 4007  
OP ID 25/4007/0030/0000 OP ID 25/4007/0030/0000  
MCKEAN MCKEAN  
FAIRVIEW T FAIRVIEW T  
0175/0884 [ ] [ ] [ ] [ ] 0174/0804 [ ] [ ] [ ] [ ]  
1 0 00797 0 00 0924+07 092237 FT 092455 FT 1 0 00797 0 00 0923+73  
LENGTH(AH 2678 BK 2554) 0175/0000 [S] [S] 0174/0000 LENGTH(AH 2640 BK 2636)

MAINTENANCE CROSSOVER R MAINTENANCE CROSSOVER R  
(CONN) (CONN)  
1 0 00797 0 00 0897+62 089683 FT 0171/0306 [ ] [ ] [ ] [ ] 0170/0332 089819 FT 1 0 00797 0 00 0897+40  
MILEPOST 017.00 MILEPOST 017.00  
LENGTH(AH 2554 BK 2456) 0171/0000 [S] [ ] [ ] [S] 0170/0000 LENGTH(AH 2636 BK 2419)

1 0 00797 0 00 0873+27 087227 FT 087400 FT 1 0 00797 0 00 0873+27  
LENGTH(AH 2456 BK 2788) 0165/0000 [S] [S] 0164/0000 LENGTH(AH 2419 BK 2802)  
DMS SIGN STRUCTURE  
0160/2623 BMSID 25/0090/0160/2623

MAINTENANCE CROSSOVER R MAINTENANCE CROSSOVER R  
(CONN) (CONN)  
0161/1098 [ ] [ ] [ ] [ ] 0160/1125 [ ] [ ] [ ] [ ]  
1 0 00797 0 00 0844+80 084439 FT 084598 FT 1 0 00797 0 00 0844+80  
MILEPOST 016.00 MILEPOST 016.00  
LENGTH(AH 2788 BK 2642) 0161/0000 [S] [ ] [ ] [S] 0160/0000 LENGTH(AH 2802 BK 2713)

DIR: E TOTAL LEN: 46.372 MI. DIST: 01-2 SR: 90  
 LEFT MUN: FAIRVIEW T RIGHT MUN: FAIRVIEW T





					0154/1110	RAMP P RD (SR8010 SEG 0750/0595)
RAMP O RD (SR8010 SEG 0500/0000)	0155/0936					
OP ID 25/0098/0220/0442	0155/0389				0154/0487	SR 0098 N/S OP ID 25/0098/0220/0442
1 0 00797 0 00 0818+70	081797 FT				081885 FT	1 0 00797 0 00 0817+99
LENGTH(AH 2642 BK 2664)	0155/0000				0154/0000	LENGTH(AH 2713 BK 2604)
						RAMP N RD (SR8010 SEG 0010/0000)
RAMP M RD (SR8010 SEG 0250/0603)	0151/2424				0150/2521	
SMALL STREAM STRUCTURE LENGTH 11 FT						SMALL STREAM STRUCTURE LENGTH 11 FT
BMSID 25/0090/0150/0435	0151/0400				0150/0435	BMSID 25/0090/0150/0435
1 0 00797 0 00 0792+00	079133 FT				079281 FT	1 0 00797 0 00 0792+00
MILEPOST 015.00						MILEPOST 015.00
LENGTH(AH 2664 BK 2768)	0151/0000				0150/0000	LENGTH(AH 2604 BK 2693)
BMSEN 25/0090/0145/2236	0145/2411				0144/2326	BMSEN 25/0090/0144/2337
1 0 00797 0 00 0787+68						1 0 00797 0 00 0764+83
T404, FRKLN						T404, FRKLN
BMSBG 25/0090/0145/2236	0145/2326				0144/2241	BMSBG 25/0090/0144/2337
MAINTENANCE CROSSOVER R (CONN)	0145/1556				0144/1493	MAINTENANCE CROSSOVER R (CONN)
1 0 00797 0 00 0765+20	076365 FT				076588 FT	1 0 00797 0 00 0764+83
LENGTH(AH 2768 BK 2522)	0145/0000				0144/0000	LENGTH(AH 2693 BK 2595)
FAIRVIEW GIRARD T	0141/1778				0140/1757	FAIRVIEW GIRARD T
MILEPOST 014.00	0141/0021					
1 0 00797 0 00 0739+20	073843 FT				073993 FT	1 0 00797 0 00 0739+20
LENGTH(AH 2522 BK 2762)	0141/0000				0140/0000	MILEPOST 014.00 LENGTH(AH 2595 BK 2678)


DIR: E TOTAL LEN: 46.372 MI. DIST: 01-2 SR: 90  
LEFT MUN: GIRARD T RIGHT MUN: GIRARD T




SR 3018  
OP ID 25/3018/0050/1078 0135/1533  0134/1547 OP ID 25/3018/0050/1078 SR 3018

1 0 00797 0 00 0712+02 071081 FT  
LENGTH(AH 2762 BK 2488) 0135/0000   071315 FT 1 0 00797 0 00 0712+34  
LENGTH(AH 2678 BK 2596)

SR 3105  
OP ID 25/3105/0010/0000 0131/1158  0130/1218 OP ID 25/3105/0010/0000 SR 3105

1 0 00797 0 00 0686+40 068593 FT  
MILEPOST 013.00  
LENGTH(AH 2488 BK 3078) 0131/0000     068719 FT 1 0 00797 0 00 0686+40  
LENGTH(AH 2596 BK 2974)  
MILEPOST 013.00

MAINTENANCE CROSSOVER R (CONN) 0125/1214  0124/1153 MAINTENANCE CROSSOVER R (CONN)

BMS EN 25/0090/0125/0000 0125/0511  0124/0511 BMS EN 25/0090/0124/0000  
1 0 00797 0 00 0656+29 065515 FT 065745 FT 1 0 00797 0 00 0656+40  
ELK CREEK ELK CREEK  
BMSBG 25/0090/0125/0000   0124/0000 BMSBG 25/0090/0124/0000  
LENGTH(AH 3078 BK 2182) 0125/0000 LENGTH(AH 2974 BK 2293)

1 0 00797 0 00 0633+60 063333 FT  
MILEPOST 012.00  
LENGTH(AH 2182 BK 2666) 0121/0000     063452 FT 1 0 00797 0 00 0633+60  
MILEPOST 012.00  
LENGTH(AH 2293 BK 2627)

BMS EN 25/0090/0115/0885 0115/1014  0114/1084 BMS EN 25/0090/0114/0991  
0 0 00000 0 00 0000+00 0 0 00000 0 00 0000+00  
T390, S. CK. RD T390, S. CK. RD  
BMSBG 25/0090/0115/0885 0115/0922  0114/0992 BMSBG 25/0090/0114/0991

DIR: E TOTAL LEN: 46.372 MI. DIST: 01-2 SR: 90  
 LEFT MUN: GIRARD T RIGHT MUN: GIRARD T

1 0 00797 0 00 0606+86 060667 FT		060825 FT	1 0 00797 0 00 0607+62
LENGTH(AH 2666 BK 2616) 0115/0000	5	0114/0000	LENGTH(AH 2627 BK 2653)
BMSSEN 25/0090/0111/2153 0111/2544		0110/2508	BMSSEN 25/0090/0110/2082
0 0 00000 0 00 0000+00			1 0 00797 0 00 0580+80
T384 COLSPRG			COLESPRINGS
BMSBG 25/0090/0111/2153 0111/2084		0110/2048	BMSBG 25/0090/0110/2082

1 0 00797 0 00 0580+80 058051 FT		058172 FT	1 0 00797 0 00 0580+80
MILEPOST 011.00			MILEPOST 011.00
LENGTH(AH 2616 BK 2765) 0111/0000	5	0110/0000	LENGTH(AH 2653 BK 2640)

1 0 00797 0 00 0553+25 055286 FT		055532 FT	1 0 00797 0 00 0554+35
LENGTH(AH 2765 BK 2502) 0105/0000	5	0104/0000	LENGTH(AH 2640 BK 2635)

MAINTENANCE CROSSOVER R (CONN) 0101/0964	↔	0100/0991	MAINTENANCE CROSSOVER R (CONN)
---	---	-----------	-----------------------------------




1 0 00797 0 00 0528+00 052784 FT		052897 FT	1 0 00797 0 00 0528+00
MILEPOST 010.00			MILEPOST 010.00
LENGTH(AH 2502 BK 2695) 0101/0000	5	0100/0000	LENGTH(AH 2635 BK 2606)



RAMP K RD (SR8008 SEG 0500/0000) 0095/1228		0094/1099	RAMP L RD (SR8008 SEG 0750/0659)
---	--	-----------	-------------------------------------





SR 0018 OP ID 25/0018/0210/0000 0095/0586		0094/0464	SR 0018 OP ID 25/0018/0210/0000
RAMP I RD (SR8008 SEG 0250/0588) 0095/0048			
1 0 00797 0 00 0500+90 050089 FT		050291 FT	1 0 00797 0 00 0501+30

DIR: E TOTAL LEN: 46.372 MI. DIST: 01-2 SR: 90  
LEFT MUN: GIRARD T RIGHT MUN: GIRARD T

LENGTH(AH 2695 BK 2605) 0095/0000   0094/0000 LENGTH(AH 2606 BK 2700)  
RAMP J RD  
0090/2488 (SR8008 SEG 0010/0000)

GIRARD PLATEA B 0091/0838 --- 0090/0838 GIRARD PLATEA B  
1 0 00797 0 00 0475+20 047484 FT 047591 FT 1 0 00797 0 00 0475+20  
MAINTENANCE CROSSOVER R (CONN) MAINTENANCE CROSSOVER R  
(CONN) MILEPOST 009.00 MILEPOST 009.00  
LENGTH(AH 2605 BK 2771) 0091/0000    0090/0000 LENGTH(AH 2700 BK 2635)

PLATEA GIRARD T 0085/0599 --- 0084/0485 PLATEA GIRARD T  
CROOKED CK CROOKED CK  
STRUCTURE LENGTH 29 FT STRUCTURE LENGTH 29 FT  
BMSID 25/0090/0084/0261 0085/0389 >---< 0084/0261 BMSID 25/0090/0084/0261  
1 0 00797 0 00 0447+17 044713 FT 044956 FT 1 0 00797 0 00 0448+83  
LENGTH(AH 2771 BK 2497) 0085/0000   0084/0000 LENGTH(AH 2635 BK 2626)

SR 3015  
OP ID 25/3015/0050/1100 0081/1089  0080/1015 OP ID 25/3015/0050/1100  
1 0 00797 0 00 0422+40 042216 FT 042330 FT 1 0 00797 0 00 0422+40  
MILEPOST 008.00 MILEPOST 008.00  
LENGTH(AH 2497 BK 2568) 0081/0000    0080/0000 LENGTH(AH 2626 BK 2500)

BMS EN 25/0090/0075/0000 0075/0100  0074/0110 BMS EN 25/0090/0074/0000  
1 0 00797 0 00 0397+21 039648 FT 039830 FT 1 0 00797 0 00 0397+22  
T475, NEIGER T475, NEIGER  
BMSBG 25/0090/0075/0000  BMSBG 25/0090/0074/0000

DIR: E TOTAL LEN: 46.372 MI. DIST: 01-2 SR: 90  
 LEFT MUN: GIRARD T RIGHT MUN: GIRARD T

LENGTH(AH 2568 BK 2715) 0075/0000		0074/0000	LENGTH(AH 2500 BK 2780)
BMSEN 25/0090/0071/1860 0071/2013		0070/1982	BMSEN 25/0090/0070/1836
1 0 00797 0 00 0369+44			1 0 00797 0 00 0369+60
CSX RR			CSX RR
BMSBG 25/0090/0071/1860 0071/1838		0070/1807	BMSBG 25/0090/0070/1836
1 0 00797 0 00 0369+60 036933 FT		037050 FT	1 0 00797 0 00 0369+60
MILEPOST 007.00		MILEPOST 007.00	
LENGTH(AH 2715 BK 2629) 0071/0000		0070/0000	LENGTH(AH 2780 BK 2642)
GIRARD		0064/1940	GIRARD
SPRINGFIELD T 0065/1940		SPRINGFIELD T	
MAINTENANCE CROSSOVER R (CONN) 0065/0684		0064/0690	MAINTENANCE CROSSOVER R (CONN)
1 0 00797 0 00 0343+77 034304 FT		034408 FT	1 0 00797 0 00 0343+00
LENGTH(AH 2629 BK 2613) 0065/0000		0064/0000	LENGTH(AH 2642 BK 2640)
RAMP G RD (SR8006 SEG 0500/0000) 0061/1372		0060/1415	RAMP H RD (SR8006 SEG 0750/0582)
SR 0215			
OP ID 25/0215/0100/0107 0061/0821		0060/0847	OP ID 25/0215/0100/0107
RAMP E RD (SR8006 SEG 0250/0570) 0061/0256		0060/0286	RAMP F RD (SR8006 SEG 0010/0000)
1 0 00797 0 00 0316+80 031691 FT		031768 FT	1 0 00797 0 00 0316+80
MILEPOST 006.00		MILEPOST 006.00	
LENGTH(AH 2613 BK 2766) 0061/0000		0060/0000	LENGTH(AH 2640 BK 2594)
ELK CREEK TR STRUCTURE LENGTH 12 FT		0054/1281	ELK CREEK TR STRUCTURE LENGTH 12 FT
BMSID 25/0090/0054/1281 0055/1449		BMSID 25/0090/0054/1281	
MAINTENANCE CROSSOVER R (CONN) 0055/0737		0054/0546	MAINTENANCE CROSSOVER R (CONN)

DIR: E TOTAL LEN: 46.372 MI. DIST: 01-2 SR: 90  
LEFT MUN: SPRINGFIELD T RIGHT MUN: SPRINGFIELD T

1 0 00797 0 00 0289+83 028925 FT  
LENGTH(AH 2766 BK 2551) 0055/0000

029174 FT 1 0 00797 0 00 0290+66  
0054/0000 LENGTH(AH 2594 BK 2687)

1 0 00797 0 00 0264+00 026374 FT  
MILEPOST 005.00  
LENGTH(AH 2551 BK 2501) 0051/0000

026487 FT 1 0 00797 0 00 0264+00  
MILEPOST 005.00  
0050/0000 LENGTH(AH 2687 BK 2343)

SR 3104  
OP ID 25/3104/0010/0000 0045/1583  
GRESKO RUN  
STRUCTURE LENGTH 15 FT  
BMSID 25/0090/0044/0683 0045/0906

SR 3104  
OP ID 25/3104/0010/0000 0044/1363  
GRESKO RUN  
STRUCTURE LENGTH 15 FT  
BMSID 25/0090/0044/0683 0044/0683

1 0 00797 0 00 0237+09 023873 FT  
LENGTH(AH 2501 BK 2745) 0045/0000

024144 FT 1 0 00797 0 00 0240+39  
0044/0000 LENGTH(AH 2343 BK 2942)

ELK CREEK TR  
STRUCTURE LENGTH 14 FT  
BMSID 25/0090/0040/0270 0041/0241  
MILEPOST 004.00 0041/0043

ELK CREEK TR  
STRUCTURE LENGTH 14 FT  
BMSID 25/0090/0040/0270 0040/0270

1 0 00797 0 00 0211+20 021128 FT  
LENGTH(AH 2745 BK 2401) 0041/0000

021202 FT 1 0 00797 0 00 0211+20  
MILEPOST 004.00  
0040/0000 LENGTH(AH 2942 BK 2432)

MAINTENANCE CROSSOVER R  
(CONN) 0035/0523  
1 0 00797 0 00 0183+33 018727 FT  
LENGTH(AH 2401 BK 2854) 0035/0000

MAINTENANCE CROSSOVER R  
(CONN) 0034/0515  
018770 FT 1 0 00797 0 00 0184+09  
0034/0000 LENGTH(AH 2432 BK 2835)

EXTRACT DATE: 12/21/2020  
PRINT DATE: 12/22/2020

ROADWAY MANAGEMENT SYSTEM  
SLD COUNTY/SR - ANNUAL PRINT

PAGE NUMBER: 145  
COUNTY: ERIE

DIR: E TOTAL LEN: 46.372 MI.  
LEFT MUN: SPRINGFIELD T

DIST: 01-2 SR: 90  
RIGHT MUN: SPRINGFIELD T

RAMP C RD  
(SR8004 SEG 0500/0000) 0031/0745

SR 3006 E/W  
OP ID 25/3006/0020/0000 0031/0063  
1 0 00797 0 00 0158+40 015873 FT  
MILEPOST 003.00  
LENGTH(AH 2854 BK 2496) 0031/0000

RAMP A RD  
(SR8004 SEG 0250/0656) 0025/1823

1 0 00797 0 00 0131+99 013377 FT  
LENGTH(AH 2496 BK 2766) 0025/0000

COON CREEK  
STRUCTURE LENGTH 12 FT  
BMSID 25/0090/0020/0987 0021/0975  
SR 3102  
OP ID 25/3102/0010/0001 0021/0491  
1 0 00797 0 00 0105+60 010611 FT  
MILEPOST 002.00  
LENGTH(AH 2766 BK 2549) 0021/0000

MAINTENANCE CROSSOVER R  
(CONN) 0015/0700  
TURKEY CK.TR  
STRUCTURE LENGTH 13 FT  
BMSID 25/0090/0014/0559 0015/0488

0030/0826 RAMP D RD  
(SR8004 SEG 0750/0653)

SR 3006 E/W  
OP ID 25/3006/0020/0000 0030/0104  
015935 FT 1 0 00797 0 00 0158+30  
MILEPOST 003.00  
LENGTH(AH 2835 BK 2473) 0030/0000

0024/1891 RAMP B RD  
(SR8004 SEG 0010/0000)

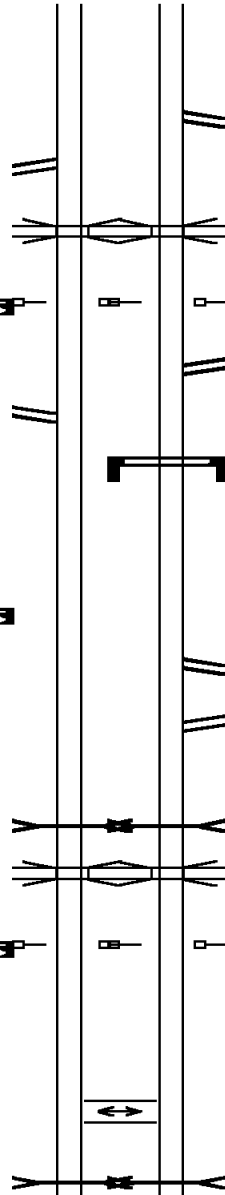
0024/1575 SIGN: CANTILEVER  
BMSID 25/0090/0024/1575

013462 FT 1 0 00797 0 00 0133+34  
0024/0000 LENGTH(AH 2473 BK 2807)  
REST AREA ENTRANCE RD  
0020/2375 (SR9201 SEG 0010/2580)

0020/1620 REST AREA ENTRANCE RD  
(SR9201 SEG 0010/0000)

COON CREEK  
STRUCTURE LENGTH 12 FT  
BMSID 25/0090/0020/0987 0020/0987  
SR 3102  
OP ID 25/3102/0010/0001 0020/0516  
010655 FT 1 0 00797 0 00 0105+60  
MILEPOST 002.00  
LENGTH(AH 2807 BK 2566) 0020/0000

0014/0727 MAINTENANCE CROSSOVER R  
(CONN)  
TURKEY CK.TR  
STRUCTURE LENGTH 13 FT  
BMSID 25/0090/0014/0559 0014/0559





DIR: E TOTAL LEN: 46.372 MI. DIST: 01-2 SR: 90  
LEFT MUN: SPRINGFIELD T RIGHT MUN: SPRINGFIELD T

1 0 00797 0 00 0079+06 008062 FT 008089 FT 1 0 00797 0 00 0079+68  
LENGTH(AH 2549 BK 2751) 0015/0000 0014/0000 LENGTH(AH 2566 BK 2725)

TURKEY CK. TR STRUCTURE LENGTH 12 FT  
BMSID 25/0090/0010/0905 0011/0905 0010/0905  
SR 3101  
OP ID 25/3101/0010/0000 0011/0332 0010/0333  
INAC 207 0011/0237M M 0010/0237  
DMS SIGN STRUCTURE  
BMSID 25/0090/0010/0225  
RWIS SITE/AT THE WELCOM  
MILEPOST 001.00

1 0 00797 0 00 0052+80 005311 FT 005364 FT 1 0 00797 0 00 0052+80  
MILEPOST 001.00 0010/0000 0010/0000 LENGTH(AH 2725 BK 2585)  
LENGTH(AH 2751 BK 2727) 0011/0000

HIGBEE RUN STRUCTURE LENGTH 15 FT  
BMSID 25/0090/0004/1142 0005/1202 0004/1142  
HIGBEE RUN STRUCTURE LENGTH 15 FT  
BMSID 25/0090/0004/1142

1 0 00797 0 00 0025+61 002584 FT 002779 FT 1 0 00797 0 00 0026+73  
LENGTH(AH 2727 BK 2584) 0005/0000 0004/0000 LENGTH(AH 2585 BK 2779)  
TURKEY CK. TR STRUCTURE LENGTH 17 FT  
BMSID 25/0090/0002/2463 0003/2525 0002/2588  
TURKEY CK. TR STRUCTURE LENGTH 17 FT  
BMSID 25/0090/0002/2463

MAINTENANCE CROSSOVER R (CONN) 0003/0227 0002/0328  
0 0 00000 0 00 0000+00 000000 FT 000000 FT  
NC AMVET MEM HW \* REF-BK \*  
OHIO STATE LINE (STBD) MFC BEGIN = A  
MILEPOST 000.00  
LENGTH(AH 2584 BK 0000) 0003/0000 0002/0000 LENGTH(AH 2779 BK 0000)

144047 FT

144041 FT  
 INTER-AHD

FREEPORT RD  
 (T302)  
 LAKE RD  
 (SR0005 SEG 0940/1120)  
 (SR0005 SEG 0941/1107)

0610/3020

LAKE RD  
 (SR0005 SEG 0941/1107)  
 (SR0005 SEG 0940/1120)

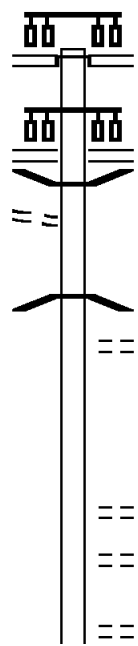
0610/2990  
 0610/2857

BMSEN 25/0089/0610/2826

FROM 0005/0940 SH  
 (CONN)

0610/2845

1 1 06520 0 00 0072+47  
 16 MILE CK.  
 0610/2826 BMSBG 25/0089/0610/2826  
 CURTIS RD  
 0610/2727 (T783)



0610/0834

KENMAR DR  
 (T798)  
 SMITHSON DR  
 (T797)

0610/0491  
 141021 FT

1 1 06520 0 00 0044+29  
 MIDDLE RD (TBK)  
 (T301)

141027 FT

EXTRACT DATE: 12/21/2020  
PRINT DATE: 12/22/2020

ROADWAY MANAGEMENT SYSTEM  
SLD COUNTY/SR - ANNUAL PRINT

PAGE NUMBER: 142  
COUNTY: ERIE

DIR: B TOTAL LEN: 27.282 MI.  
LEFT MUN: NORTH EAST T


DIST: 01-2 SR: 89  
RIGHT MUN: NORTH EAST T

SOUTH SHORE AV  
(T691) 0600/0845  
1 1 06520 0 00 0026+00 139187 FT  
SUNSET DR  
(T777) 0600/0000

GIBSON ST  
(BORO) 0590/0391  
136602 FT

EAGLE ST  
(BORO) 0580/0736  
1 0 00304 0 02 1408+55 134739 FT  
CLINTON ST  
(BORO) 0580/0000  
LC FROM CLINTON ST  
(CONN) 0570/1366

GRAHAMVILLE ST  
(SR0426 SEG 0330/1894) 0570/0165



0610/0000 LENGTH(AH 3020 BK 1840)

139181 FT GOLD ST  
(TWP)  
0600/0000 LENGTH(AH 1840 BK 2585)

0590/1602 NORTH EAST  
NORTH EAST B  
DIVISION ST  
(BORO)  
0590/1119

136596 FT 1 1 06520 0 00 0000+00  
MAIN ST  
(SR0020 SEG 0920/0000)

0590/0000 MFC BEGIN = D  
LENGTH(AH 2585 BK 1863)  
MECHANICS ST  
(BORO)  
0580/1526 BMSBN 25/0089/0580/1487  
0580/1508 1 0 00304 0 02 1423+22  
16 MI. CK.  
0580/1487 BMSBG 25/0089/0580/1487  
GRANT ST  
(BORO)  
0580/1249

CLAY ST  
(BORO)  
0580/0484  
134733 FT

0580/0000 LENGTH(AH 1863 BK 1415)

0570/1045 CSX RAIL TRANSPORTATION  
OVERPASS IS RR X-ING  
NORFOLK SOUTHERN  
0570/0860 OVERPASS IS RR X-ING  
SR 0426  
0570/0722 OP ID 25/0426/0330/1027

DIR: B TOTAL LEN: 27.282 MI.  
 LEFT MUN: NORTH EAST B

DIST: 01-2 SR: 89  
 RIGHT MUN: NORTH EAST B

ACKERMAN LN  
 (BORO)

133324 FT

0560/0292

132514 FT

130159 FT

MONTICELLO DR  
 (T807)

0540/0634

128979 FT

GORNIAC DR  
 (PRDR)

0530/2084

OLD ROUTE 89 RD  
 (T304)

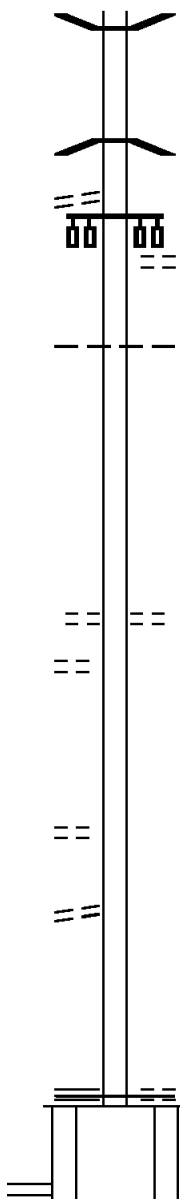
0530/1450

125785 FT

SIDEHILL RD  
 (SR1008 SEG 0150/0407)

0530/0000

RAMP A RD  
 (SR8024 SEG 0250/0000)  
 RAMP B RD



0570/0062 BMS EN 25/0089/0570/0000  
 133318 FT 1 0 00304 0 02 1394+34

NC LAKE ST  
 16 MILE CK.  
 BMSBG 25/0089/0570/0000  
 0570/0000 LENGTH(AH 1415 BK 0810)

WELLINGTON ST  
 (BORO)  
 0560/0210  
 132508 FT 1 0 00304 0 02 1386+04  
 0560/0000 LENGTH(AH 0810 BK 2355)  
 NORTH EAST  
 0550/2328 NORTH EAST T

130153 FT 1 0 00304 0 02 1362+50  
 NC LAKE RD  
 LAW RD  
 (T743)  
 0550/0000 LENGTH(AH 2355 BK 1180)

128973 FT 1 0 00304 0 02 1350+97  
 0540/0000 LENGTH(AH 1180 BK 3194)

125779 FT 1 0 00304 0 02 1323+00  
 WASHINGTON ST  
 (T738)  
 MFC BEGIN = C  
 0530/0000 LENGTH(AH 3194 BK 1693)

DIR: B TOTAL LEN: 27.282 MI. DIST: 01-2 SR: 89  
 LEFT MUN: NORTH EAST T RIGHT MUN: NORTH EAST T

(SR8024 SEG 0500/1023) 0521/1362

SR 0090 WB  
 OP ID 25/0090/0405/0475 0521/1074  
 SR 0090 EB  
 OP ID 25/0090/0404/0346 0521/1002

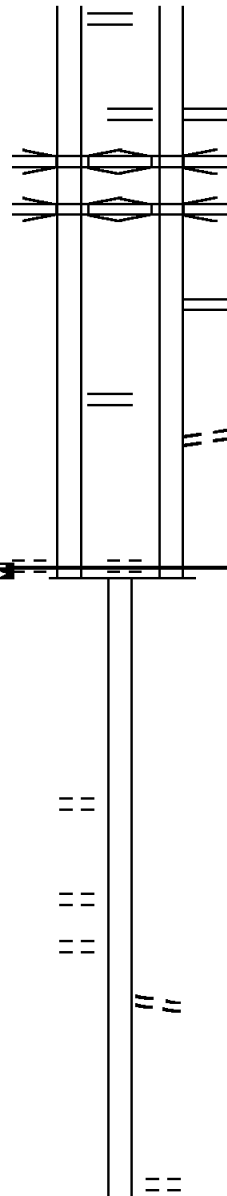
RAMP C RD  
 (SR8024 SEG 0750/0000)  
 RAMP D RD  
 (SR8024 SEG 0760/0794) 0521/0574

1 0 00304 0 02 1302+08 124086 FT  
 SMITH RD  
 (T722)  
 MFC BEGIN = C  
 LENGTH(AH 1699 BK 2487) 0521/0000

1 0 00304 0 02 1277+21 121599 FT  
 CRAWFORD RD  
 (T747) 0500/0000

PENNDOT STOCKPILE YD #1  
 (GOVT) 0490/2262  
 PENNDOT STOCKPILE YD #1  
 (GOVT) 0490/2012

118390 FT



0520/1352

0520/1074

0520/1002

0520/0608

0520/0284  
 124086 FT

0520/0000

121599 FT

0500/0000

0490/1804

118390 FT

RAMP A RD  
 (SR8024 SEG 0250/0000)  
 RAMP B RD  
 (SR8024 SEG 0500/1023)  
 SR 0090 WB  
 OP ID 25/0090/0405/0475  
 SR 0090 EB  
 OP ID 25/0090/0404/0346  
 RAMP C RD  
 (SR8024 SEG 0750/0000)  
 RAMP D RD  
 (SR8024 SEG 0760/0794)

TO 8024/0750 SH  
 (CONN)  
 1 0 00304 0 02 1302+08  
 SMITH RD  
 (T722)  
 MFC BEGIN = C  
 LENGTH(AH 1693 BK 2487)

0500/0000 LENGTH(AH 2487 BK 3209)

COLE RD  
 (T751)

1 0 00304 0 02 1245+12  
 DAMSITE RD  
 (T749)

DIR: B TOTAL LEN: 27.282 MI. DIST: 01-2 SR: 89  
LEFT MUN: NORTH EAST T RIGHT MUN: NORTH EAST T

					0490/0000	LENGTH(AH 3209 BK 2289)
						116101 FT
1 0 00304 0 01 1222+12	116101 FT				0480/0000	LENGTH(AH 2289 BK 3572)
ARNOLD DR (T741)						
						112529 FT
						112529 FT 1 0 00304 0 01 1186+40
						NC STATION RD
						TOWNLINE RD
						(T737)
						NORTH EAST
						GREENFIELD T
TOWNLINE RD					0470/0000	LENGTH(AH 3572 BK 3582)
(SR1006 SEG 0130/2950)						
						RICH HILL RD
					0460/0580	(T734)
					108947 FT	
1 0 00304 0 01 1150+40	108947 FT				0460/0000	LENGTH(AH 3582 BK 1492)
DELMAS DR						
(T739)						
						107455 FT
						107455 FT 1 0 00304 0 01 1135+48
						LENGTH(AH 1492 BK 2848)
						TARR RD
						(TWP )
TO 8172/0250 SH					0440/2408	
(CONN)						
						0440/2065

DIR: B TOTAL LEN: 27.282 MI. DIST: 01-2 SR: 89  
 LEFT MUN: GREENFIELD T RIGHT MUN: GREENFIELD T

FROM 8172/0010 SH  
 (CONN)  
 CRANE RD  
 (GOVT)

OLD 89 RD  
 (T974)

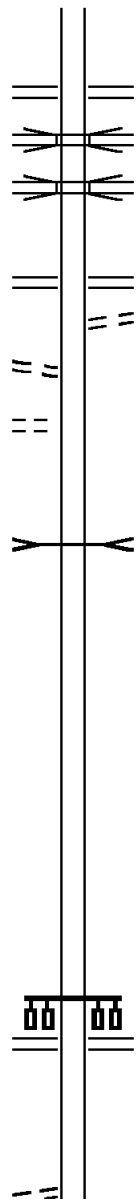
0440/1024

0440/0546  
 104607 FT

102471 FT

099146 FT

0410/0890



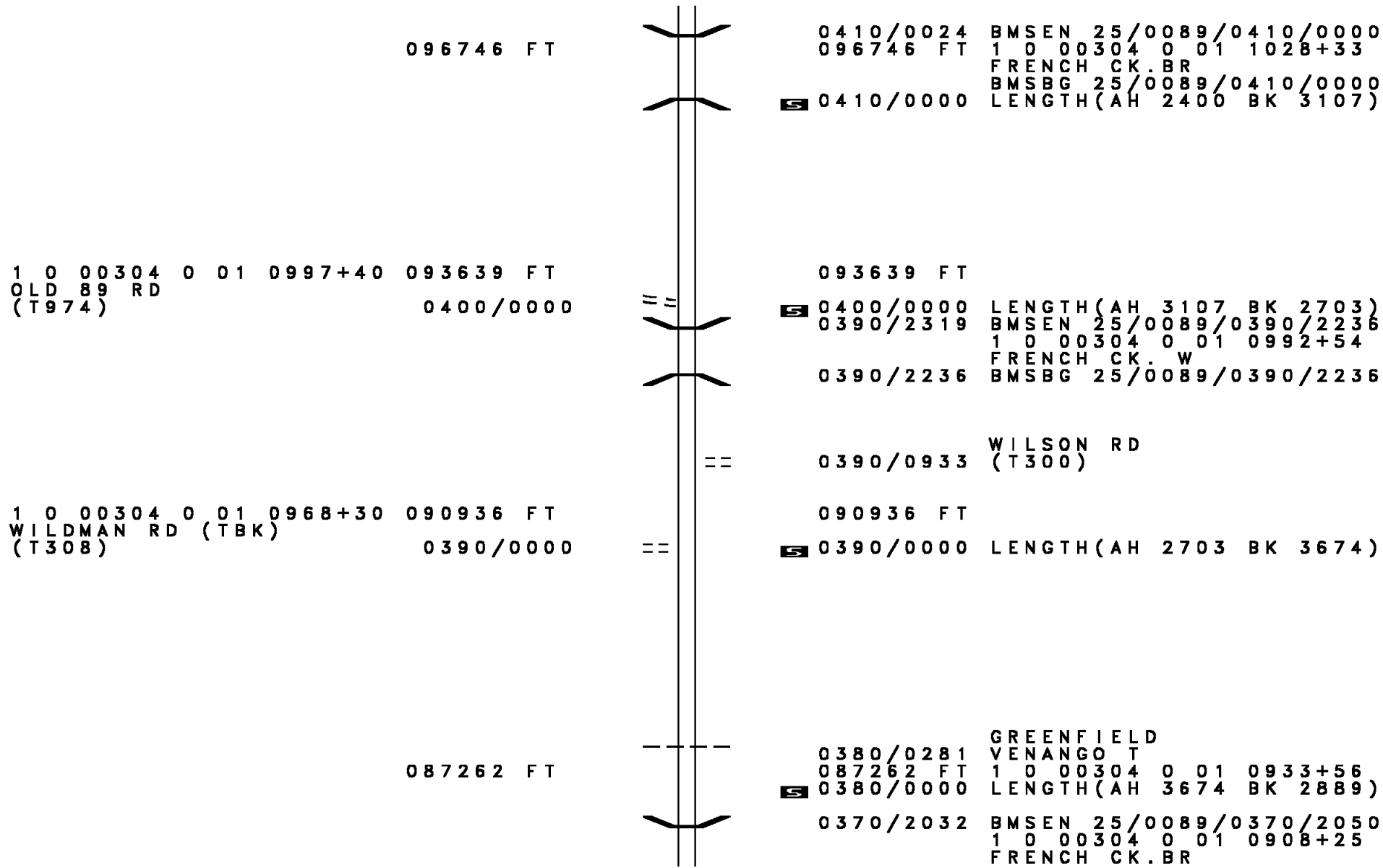
0440/1944 RAMP B RD  
 (SR8172 SEG 0250/0000)  
 RAMP C RD  
 (SR8172 SEG 0500/1178)  
 0440/1705 SR 0086 WB  
 OP ID 25/0086/0035/1203  
 SR 0086 EB  
 0440/1558 OP ID 25/0086/0034/1212  
 RAMP A RD  
 (SR8172 SEG 0010/1467)  
 RAMP D RD  
 (SR8172 SEG 0750/0000)  
 0440/1295 TO 8172/0750 SH  
 0440/1158 (CONN)

104607 FT 1 0 00304 0 01 1103+93  
 0440/0000 LENGTH(AH 2848 BK 2136)  
 WEST BRANCH FRENCH CREE  
 STRUCTURE LENGTH 10 FT  
 0430/1584 BMSID 25/0089/0430/1584

102471 FT 1 0 00304 0 01 1085+50  
 0430/0000 LENGTH(AH 2136 BK 3325)

099146 FT 1 0 00304 0 01 1052+36  
 STATION RD  
 (SR0430 SEG 0230/0000)  
 0420/0000 LENGTH(AH 3325 BK 2400)

DIR: B TOTAL LEN: 27.282 MI. DIST: 01-2 SR: 89  
LEFT MUN: GREENFIELD T RIGHT MUN: GREENFIELD T



096746 FT

0410/0024 BMSSEN 25/0089/0410/0000  
096746 FT 1 0 00304 0 01 1028+33  
FRENCH CK. BR  
S 0410/0000 BMSBG 25/0089/0410/0000  
LENGTH(AH 2400 BK 3107)

1 0 00304 0 01 0997+40 093639 FT  
OLD 89 RD  
(T974) 0400/0000

093639 FT  
S 0400/0000 LENGTH(AH 3107 BK 2703)  
0390/2319 BMSSEN 25/0089/0390/2236  
1 0 00304 0 01 0992+54  
FRENCH CK. W  
0390/2236 BMSBG 25/0089/0390/2236

1 0 00304 0 01 0968+30 090936 FT  
WILDMAN RD (TBK)  
(T308) 0390/0000

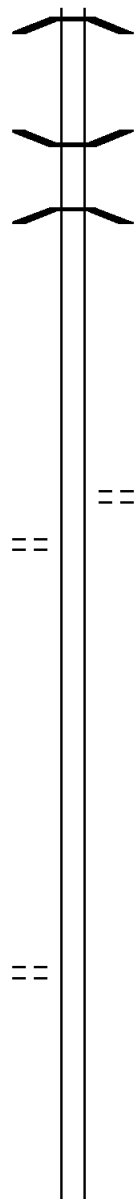
0390/0933 WILSON RD  
(T300)  
090936 FT  
S 0390/0000 LENGTH(AH 2703 BK 3674)

087262 FT

0380/0281 GREENFIELD  
087262 FT VENANGO T  
S 0380/0000 1 0 00304 0 01 0933+56  
LENGTH(AH 3674 BK 2889)  
0370/2032 BMSSEN 25/0089/0370/2050  
1 0 00304 0 01 0908+25  
FRENCH CK. BR



DIR: B TOTAL LEN: 27.282 MI. DIST: 01-2 SR: 89  
 LEFT MUN: VENANGO T RIGHT MUN: VENANGO T



0370/2015 BMSBG 25/0089/0370/2050

0370/0364 BMSBN 25/0089/0370/0387  
 1 0 00304 0 01 0904+38  
 FRENCH CREEK BRANCH

084373 FT 0370/0350 BMSBG 25/0089/0370/0387  
 084373 FT 1 0 00304 0 01 0904+38  
 5 0370/0000 LENGTH(AH 2889 BK 2325)

082048 FT 082048 FT 1 0 00304 0 01 0881+50  
 KIMBALL RD  
 (T623)

PAGE RD  
 (T675)

0350/2980 == 5 0360/0000 LENGTH(AH 2325 BK 3176)

078872 FT 078872 FT 1 0 00304 0 01 0849+48  
 5 0350/0000 LENGTH(AH 3176 BK 2474)

TEAL DR  
 (T676)

0340/0231 == 5 076398 FT 1 0 00304 0 01 0824+76  
 076398 FT 5 0340/0000 LENGTH(AH 2474 BK 2476)

DIR: B TOTAL LEN: 27.282 MI. DIST: 01-2 SR: 89  
LEFT MUN: VENANGO T RIGHT MUN: VENANGO T

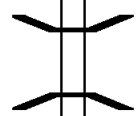
073922 FT

073922 FT 1 0 00304 0 01 0800+00  
S 0330/0000 LENGTH(AH 2476 BK 3503)

1 0 00304 0 01 0765+55 070419 FT  
HALF MOON RD  
(T720) 0320/0000

==

070419 FT  
S 0320/0000 LENGTH(AH 3503 BK 2456)



0310/1369 BMS EN 25/0089/0310/1348  
1 0 00304 0 01 0754+46  
BAILEY BROOK  
0310/1348 BMSBG 25/0089/0310/1348

HANNA HALL RD  
(T545) 0310/0043  
067963 FT

==

067963 FT 1 0 00304 0 01 0741+10  
YOUNG RD  
(T745)  
S 0310/0000 LENGTH(AH 2456 BK 3431)

==



0300/0309 CREEK RD  
(T752)  
0300/0214 BMS EN 25/0089/0300/0126  
1 0 00304 0 01 0708+10  
FRENCH CK.  
0300/0126 BMSBG 25/0089/0300/0126

TO 0008/0330 SH  
(CONN) 0300/0073  
064532 FT

==

064532 FT 1 0 00304 0 01 0706+78  
NC BEAVER DAM RD  
INTER-BK WATTSBURG RD

DIR: B TOTAL LEN: 27.282 MI. DIST: 01-2 SR: 89  
LEFT MUN: VENANGO T RIGHT MUN: VENANGO T

WATTSBURG RD  
(SR0008 SEG 0330/0000) 0300/0000  
064532 FT

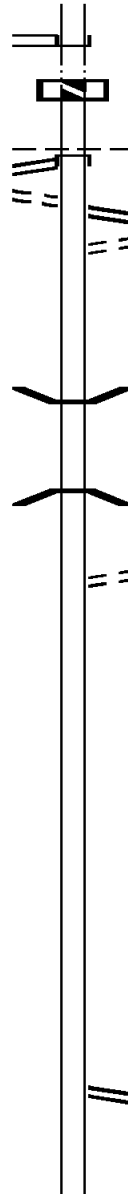
WILLIAM FLINN HW  
(SR0008 SEG 0260/0000) 0294/2188  
FROM 0008/0250 SH  
(CONN) 0294/2073

062344 FT

059905 FT

057427 FT

055990 FT



0300/0000 (SR0008 SEG 0330/0000)  
064532 FT LTH AH 003431 BK 000100  
7296/0000 LTH AH 000100 BK 002188  
INTER-AHD WILLIAM FLINN HW  
(SR0008 SEG 0260/0000)  
0294/2188 AMITY T  
0294/2073 STATELINE RD  
(SR2026 SEG 0010/0000)  
TO 0008/0260 SH  
(CONN)  
0294/2058

0294/0021 BMSEN 25/0089/0294/0000  
062344 FT 1 0 00088 0 04 0981+50  
SAMMONS RUN  
BMSBG 25/0089/0294/0000  
0294/0000 LENGTH(AH 2188 BK 2439)

0290/1352 SAMMONS RD  
(T940)  
059905 FT 1 0 00088 0 04 1005+89  
0290/0000 LENGTH(AH 2439 BK 2478)

057427 FT 1 0 00088 0 04 1030+15  
0280/0000 LENGTH(AH 2478 BK 1437)

055990 FT 1 0 00088 0 04 1044+52  
HAYES RD  
(SR2024 SEG 0010/0000)  
0270/0000 LENGTH(AH 1437 BK 2533)

DIR: B TOTAL LEN: 27.282 MI. DIST: 01-2 SR: 89  
 LEFT MUN: AMITY T RIGHT MUN: AMITY T

053457 FT

053457 FT 1 0 00088 0 04 1070+05  
 0260/0000 LENGTH(AH 2533 BK 2567)

050890 FT

0250/0327 BMS EN 25/0089/0250/0281  
 1 0 00088 0 04 1092+61  
 HUBBLE RUN  
 0250/0312 BMSBG 25/0089/0250/0281  
 050890 FT 1 0 00088 0 04 1095+42  
 0250/0000 LENGTH(AH 2567 BK 2456)

048434 FT

048434 FT 1 0 00088 0 04 1120+58  
 0240/0000 LENGTH(AH 2456 BK 2439)

045995 FT

HOBBEL RUN  
 STRUCTURE LENGTH 10 FT  
 0230/1274 BMSID 25/0089/0230/1274  
 045995 FT 1 0 00088 0 04 1145+29  
 0230/0000 LENGTH(AH 2439 BK 2913)

043082 FT

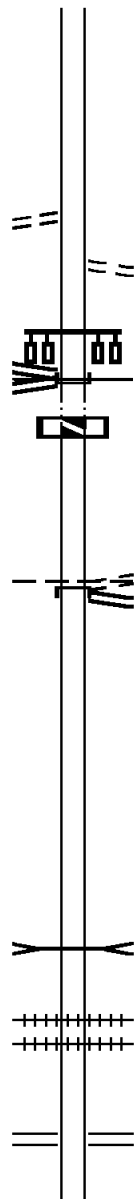
0220/1622 AMITY WAYNE T  
 043082 FT 1 0 00088 0 04 1174+00  
 0220/0000 LENGTH(AH 2913 BK 2647)  
 LADD RD  
 0210/2601 (T495)

DIR: B TOTAL LEN: 27.282 MI. DIST: 01-2 SR: 89  
 LEFT MUN: WAYNE T RIGHT MUN: WAYNE T

Stationing	Segment	Length	Start Station	End Station	Notes
040435 FT	0210/1007	040435 FT	1201+66	1201+66	STUART RD (T790)
038322 FT	0210/0000	038322 FT	1221+41	1221+41	PROCTOR RD (T467)
0190/0823	0190/0823	036147 FT	1243+27	1243+27	FENNO RD (T465)
0190/0691	0190/0000	036147 FT	1243+27	1243+27	FENNO RD (T465)
033380 FT	0180/0000	033380 FT	1270+85	1270+85	TURNPIKE RD (T303)
031238 FT	0170/0000	031238 FT	1292+27	1292+27	TURNPIKE RD (T303)
0170/0000	0170/0000	0170/0000	1292+27	1292+27	TURNPIKE RD (T303)

DIR: B TOTAL LEN: 27.282 MI. DIST: 01-2 SR: 89  
 LEFT MUN: WAYNE T RIGHT MUN: WAYNE T

TO 0006/0390 SH  
 (CONN) 0160/0133  
 1 0 00088 0 04 1324+27 028017 FT  
 GRAND ARMY OF THE REP H  
 (SR0006 SEG 0400/0000)  
 MAIN ST  
 (SR2019 SEG 0100/1468) 0160/0000  
 028017 FT



0160/0067 FROM 0006/0400 SH  
 028017 FT (CONN)  
 INTER-BK GRAND ARMY OF THE REP H  
 (SR0006 SEG 0400/0000)  
 MFC BEGIN = C  
 LTH AH 003221 BK 000100  
 0160/0000 LTH AH 000100 BK 002851  
 028017 FT GRAND ARMY OF THE REP H  
 7154/0000 (SR0006 SEG 0430/0000)  
 INTER-AHD KING RD  
 (T798)  
 GRAND ARMY OF THE REP H  
 (SR0006 SEG 0430/0000)  
 0150/2851 CONCORD T

025166 FT 2 0 25043 0 00 0248+88  
 0150/0000 LENGTH(AH 2851 BK 1192)

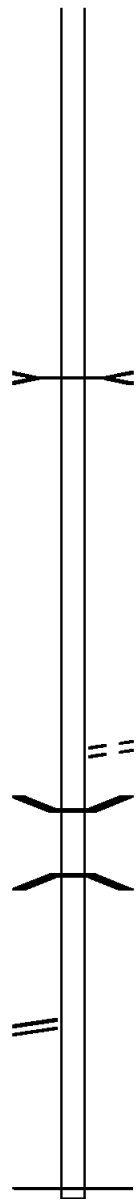
BR. FR. FR. CK.  
 STRUCTURE LENGTH 29 FT  
 BMSID 25/0089/0140/0276  
 0140/0276 2 0 25043 0 00 0236+94  
 023974 FT  
 0140/0000 LENGTH(AH 1192 BK 1012)  
 (AAR 528432L)#TRKS 02  
 0130/0483 (AAR 262937D)#TRKS 01  
 0130/0320  
 022962 FT 2 0 25043 0 00 0226+70  
 LOVELL RD  
 (SR2018 SEG 0140/0000)  
 0130/0000 LENGTH(AH 1012 BK 1666)

025166 FT  
 023974 FT  
 022962 FT

DIR: B TOTAL LEN: 27.282 MI. DIST: 01-2 SR: 89  
 LEFT MUN: CONCORD T RIGHT MUN: CONCORD T

021296 FT		021296 FT	2 0 25043 0 00	0210+01
		0120/0000	LENGTH(AH 1666 BK 0759)	
020537 FT		020537 FT	2 0 25043 0 00	0202+37
			FRENCH CK. BR	
			STRUCTURE LENGTH 23 FT	
			BMSID 25/0089/0110/0000	
		0110/0000	LENGTH(AH 0759 BK 1575)	
018962 FT		018962 FT	2 0 25043 0 00	0186+44
		0100/0000	LENGTH(AH 1575 BK 0648)	
		0090/0269	BMSEN 25/0089/0090/0253	
			2 0 25043 0 00	0182+59
			FRENCH CK.	
		0090/0253	BMSBG 25/0089/0090/0253	
018314 FT		018314 FT	2 0 25043 0 00	0180+06
		0090/0000	LENGTH(AH 0648 BK 3344)	
			STEWART RD	
		0080/2486	(T391)	
NANCY HILL RD (T389)		0080/1179		
		014970 FT	2 0 25043 0 00	0146+18
		0080/0000	LENGTH(AH 3344 BK 2525)	
2 0 25043 0 00 0121+30		012445 FT	ORMSBEE RD	
ORMSBEE RD (T301)		0070/0000	(SR2014 SEG 0010/0000)	
		0070/0000	LENGTH(AH 2525 BK 1997)	
010448 FT		010448 FT	2 0 25043 0 00	0100+24

DIR: B TOTAL LEN: 27.282 MI. DIST: 01-2 SR: 89  
 LEFT MUN: CONCORD T RIGHT MUN: CONCORD T



0060/0000 LENGTH(AH 1997 BK 2467)

007981 FT

007981 FT 2 0 25043 0 00 0075+57  
 0050/0000 LENGTH(AH 2467 BK 2585)

LILLEY CR. BR  
 STRUCTURE LENGTH 8 FT  
 BMSID 25/0089/0040/1111

0040/1111

005396 FT

005396 FT 2 0 25043 0 00 0049+72  
 0040/0000 LENGTH(AH 2585 BK 2813)

002583 FT

002583 FT 2 0 25043 0 00 0023+20  
 COUNTY LINE RD  
 (T339)  
 0030/0000 LENGTH(AH 2813 BK 2105)

0020/1260 BMS EN 25/0089/0020/1243  
 2 0 25043 0 00 0013+18

0020/1243 BMSBG 25/0089/0020/1243

2 0 25043 0 00 0000+00 000478 FT  
 CONCORD RD  
 (SR2010 SEG 0170/3177) 0020/0000  
 000000 FT

000478 FT  
 0020/0000 LENGTH(AH 2105 BK 0478)  
 000000 FT 2 0 25041 0 00 0325+83

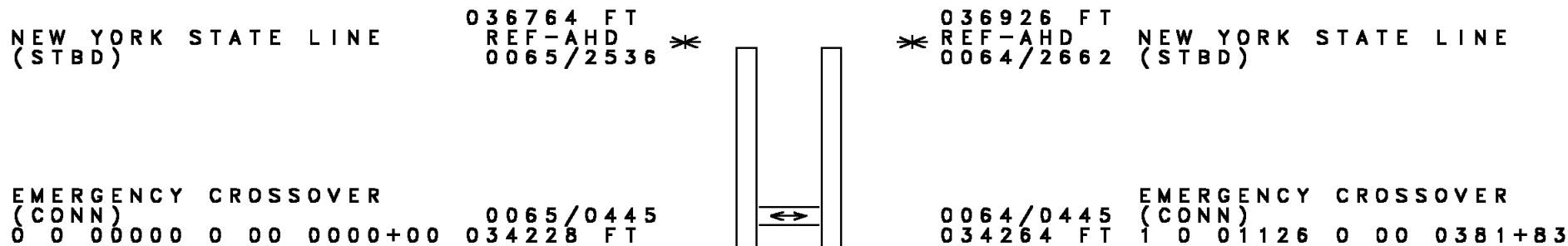
NC SR 0089 SH  
 \* REF-BK SR 0089 SH  
 (SR0089 SEG 0320/1234)  
 MFC BEGIN = D  
 BK-CRAWFORD (20)

0010/0000 LENGTH(AH 0478 BK 0000)



EXTRACT DATE: 12/21/2020 ROADWAY MANAGEMENT SYSTEM PAGE NUMBER: 128  
PRINT DATE: 12/22/2020 SLD COUNTY/SR - ANNUAL PRINT COUNTY: ERIE

DIR: E TOTAL LEN: 6.994 MI. DIST: 01-2 SR: 86  
LEFT MUN: GREENFIELD T RIGHT MUN: GREENFIELD T



DIR: E TOTAL LEN: 6.994 MI. DIST: 01-2 SR: 86  
LEFT MUN: GREENFIELD T RIGHT MUN: GREENFIELD T

LENGTH(AH 2536 BK 2695) 0065/0000 0064/0000 LENGTH(AH 2662 BK 2640)

BMSEN 25/0086/0061/0000 0061/0234 0060/0142 BMSEN 25/0086/0060/0000  
031624 FT 1 0 01126 0 00 0355+43  
CAVC 835  
FRENCH CK.E.  
BMSBG 25/0086/0061/0000 0061/0070 0060/0000 BMSBG 25/0086/0060/0000  
0 0 00000 0 00 0000+00 031533 FT LENGTH(AH 2640 BK 2584)  
CAVC 835  
LENGTH(AH 2695 BK 2543) 0061/0000

SR 1108  
OP ID 25/1108/0010/0000 0055/1744 0054/1762 OP ID 25/1108/0010/0000

0 0 00000 0 00 0000+00 028990 FT 029040 FT 1 0 01126 0 00 0329+03  
LENGTH(AH 2543 BK 2575) 0055/0000 0054/0000 LENGTH(AH 2584 BK 2640)

SR 1107  
OP ID 25/1107/0010/0000 0051/0567 0050/0624 OP ID 25/1107/0010/0000  
0 0 00000 0 00 0000+00 026415 FT 026400 FT 1 0 01126 0 00 0302+63  
LENGTH(AH 2575 BK 2603) 0051/0000 0050/0000 LENGTH(AH 2640 BK 2640)

0 0 00000 0 00 0000+00 023812 FT 023760 FT 1 0 01126 0 00 0276+23  
LENGTH(AH 2603 BK 2646) 0045/0000 0044/0000 LENGTH(AH 2640 BK 2640)

DIR: E TOTAL LEN: 6.994 MI. DIST: 01-2 SR: 86  
 LEFT MUN: GREENFIELD T RIGHT MUN: GREENFIELD T

EMERGENCY CROSSOVER  
 (CONN) 0041/0391  
 0 0 00000 0 00 0000+00 021166 FT  
 LENGTH(AH 2646 BK 2670) 0041/0000

RAMP C RD  
 (SR8172 SEG 0500/0000) 0035/1168

BMS EN 25/0086/0035/1203 0035/0317  
 0 0 00000 0 00 0000+00  
 SR 0089  
 BMS BG 25/0086/0035/1203 0035/0120  
 0 0 00000 0 00 0000+00 018496 FT  
 LENGTH(AH 2670 BK 2601) 0035/0000

RAMP B RD  
 (SR8172 SEG 0250/0779) 0031/1823

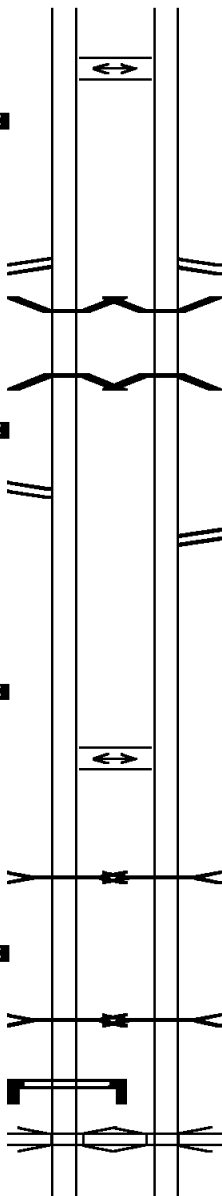
0 0 00000 0 00 0000+00 015895 FT  
 LENGTH(AH 2601 BK 2672) 0031/0000

EMERGENCY CROSSOVER  
 (CONN) 0025/1838

12 MI. CK.  
 STRUCTURE LENGTH 11 FT  
 BMS ID 25/0086/0024/0882 0025/0735  
 0 0 00000 0 00 0000+00 013223 FT  
 LENGTH(AH 2672 BK 2657) 0025/0000

12 MI. CK.  
 STRUCTURE LENGTH 8 FT  
 BMS ID 25/0086/0020/2288 0021/2299

DMS SIGN STRUCTURE  
 BMS ID 25/0086/0021/1732 0021/1732  
 SR 1106  
 OP ID 25/1106/0010/0000 0021/1663  
 12 MILE CK.  
 STRUCTURE LENGTH 13 FT



0040/0391 EMERGENCY CROSSOVER  
 (CONN) 021120 FT  
 1 0 01126 0 00 0249+83  
 LENGTH(AH 2640 BK 2640) 0040/0000

0034/1222 RAMP D RD  
 (SR8172 SEG 0750/0838)

0034/0340 BMS EN 25/0086/0034/1212  
 1 0 01126 0 00 0223+43  
 SR 0089  
 0034/0120 BMS BG 25/0086/0034/1212  
 018480 FT 1 0 01126 0 00 0223+43  
 LENGTH(AH 2640 BK 2640) 0034/0000

0030/1539 RAMP A RD  
 (SR8172 SEG 0010/0000)

015840 FT 1 0 01126 0 00 0197+03  
 LENGTH(AH 2640 BK 2640) 0030/0000

0024/1794 EMERGENCY CROSSOVER  
 (CONN)

12 MI. CK.  
 STRUCTURE LENGTH 11 FT  
 BMS ID 25/0086/0024/0882 0024/0882  
 013200 FT 1 0 01126 0 00 0170+63  
 LENGTH(AH 2640 BK 2640) 0024/0000

12 MI. CK.  
 STRUCTURE LENGTH 8 FT  
 BMS ID 25/0086/0020/2288 0020/2430






















0020/1685 SR 1106  
 OP ID 25/1106/0010/0000  
 12 MILE CK.  
 STRUCTURE LENGTH 13 FT

DIR: E TOTAL LEN: 6.994 MI. DIST: 01-2 SR: 86  
LEFT MUN: GREENFIELD T RIGHT MUN: GREENFIELD T

BMSID	25/0086/0020/0936	0021/1183		0020/1183	BMSID	25/0086/0020/0936
0 0 00000	0 00 0000+00	010566 FT		010560 FT	1 0 01126	0 00 0144+23
LENGTH(AH 2657 BK 2636)		0021/0000		0020/0000	LENGTH(AH 2640 BK 2640)	
0 0 00000	0 00 0000+00	007930 FT		007920 FT	1 0 01126	0 00 0117+83
LENGTH(AH 2636 BK 2654)		0015/0000		0014/0000	LENGTH(AH 2640 BK 2640)	
EMERGENCY CROSSOVER (CONN)		0011/2048		0010/2048	EMERGENCY CROSSOVER (CONN)	
SR 1013				SR 1013		
OP ID 25/1013/0080/1496		0011/1096		0010/1114	OP ID 25/1013/0080/1496	
0 0 00000	0 00 0000+00	005276 FT		005280 FT	1 0 01126	0 00 0091+43
LENGTH(AH 2654 BK 2636)		0011/0000		0010/0000	LENGTH(AH 2640 BK 2640)	
0 0 00000	0 00 0000+00	002640 FT		002640 FT	1 0 01126	0 00 0072+00
LENGTH(AH 2636 BK 2640)		0005/0000		0004/0000	LENGTH(AH 2640 BK 2640)	
SR 1105				SR 1105		
OP ID 25/1105/0010/0000		0003/0671		0002/0687	OP ID 25/1105/0010/0000	
0 0 00000	0 00 0000+00	000000 FT		000000 FT	1 0 00000	0 00 0000+00
RAMP FROM 186W TO 190W (SR8170 SEG 0020/0000)				NC HOPKINS-BOWSER HWY		
NC HOPKINS-BOWSER HWY				* REF-BK	RAMP FROM 190W TO 186E (SR8170 SEG 0500/3825)	
RAMP FROM 186W TO 190E (SR8170 SEG 0010/0000)				MFC BEGIN = A	MFC BEGIN = A	
MFC BEGIN = A				0002/0000	LENGTH(AH 2640 BK 0000)	
LENGTH(AH 2640 BK 0000)		0003/0000		0002/0000	LENGTH(AH 2640 BK 0000)	



DIR: N TOTAL LEN: 19.623 MI. DIST: 01-2 SR: 79  
 LEFT MUN: ERIE CITY C RIGHT MUN: ERIE CITY C

RAMP F RD (SR8011 SEG 0250/1195)	1825/1766		1824/2118	SIGN: 4 CHORD TRUSS BMSID 25/0079/1824/2077
BMS EN 25/0079/1825/0042	1825/1615		1824/1651	SIGN: 4 CHORD TRUSS BMSID 25/0079/1824/1651
SIGN: CANTILEVER BMSID 25/0079/1825/1145	1825/1191		1824/1598	RWIS SITE/ AT CONRAIL B
SIGN: CANTILEVER BMSID 25/0079/1825/0403	1825/0431		1824/1563	BMS EN 25/0079/1824/0000
1 0 01003 0 00 0269+76 WEST 16TH ST BMSBG 25/0079/1825/0042	1825/0042		100622 FT	1 0 01003 0 00 0272+94 WEST 16TH ST
1 0 01003 0 00 0273+09	100566 FT		1824/0000	BMSBG 25/0079/1824/0000 LENGTH(AH 2971 BK 2976)
LENGTH(AH 3046 BK 2966)	1825/0000			
BMS EN 25/0079/1821/2379	1821/2578		1820/2737	SIGN: 3 CHORD TRUSS BMSID 25/0079/1820/2761
1 0 01003 0 00 0267+77 WEST 21ST ST BMSBG 25/0079/1821/2379	1821/2440		1820/2544	BMS EN 25/0079/1820/2392
SIGN: CANTILEVER BMSID 25/0079/1821/2298	1821/2298		1820/2392	1 0 01003 0 00 0268+40 WEST 21ST ST
RAMP D RD (SR8009 SEG 0500/0000)	1821/2025			BMSBG 25/0079/1820/2392
			1820/1840	RAMP C RD (SR8009 SEG 0260/1701)
OP ID SR 0020 25/0020/0521/1851	1821/0604		1820/0568	OP ID SR 0020 25/0020/0521/1851
OP ID SR 8009 25/8009/0260/0112	1821/0504		1820/0386	OP ID SR 8009 25/8009/0020/0479
OP ID SR 8009 25/8009/0020/0479	1821/0357		1820/0380	OP ID SR 8009 25/8009/0260/0112
OP ID SR 0020 EB 25/0020/0520/2114	1821/0253		1820/0210	OP ID SR 0020 EB 25/0020/0520/2114
1 0 01003 0 00 0243+68	097600 FT		097646 FT	1 0 01003 0 00 0243+18
LENGTH(AH 2966 BK 2477)	1821/0000		1820/0000	LENGTH(AH 2976 BK 2713)
RAMP A RD (SR8009 SEG 0250/0450)	1815/2287			
			1814/1895	RAMP B RD (SR8009 SEG 0010/0000)
			1814/1401	SIGN: 3 CHORD TRUSS BMSID 25/0079/1814/1375

DIR: N TOTAL LEN: 19.623 MI. DIST: 01-2 SR: 79  
LEFT MUN: ERIE CITY C RIGHT MUN: ERIE CITY C

BMS EN 25/0079/1815/1082 1815/1126 1814/1322 BMS EN 25/0079/1814/1106  
0 0 00000 0 00 0000+00  
WEST 32 ST. WEST 32 ST.  
BMSBG 25/0079/1815/1082 1815/1023 1814/1221 BMSBG 25/0079/1814/1106

1 0 01003 0 00 0218+25 095123 FT 094933 FT 1 0 01003 0 00 0216+05  
LENGTH(AH 2477 BK 2775) 1815/0000 1814/0000 LENGTH(AH 2713 BK 2585)

SR 4016 SR 4016  
OP ID 25/4016/0140/0277 1811/1789 1810/1802 OP ID 25/4016/0140/0277


1 0 01003 0 00 0190+57 092348 FT 092348 FT 1 0 01003 0 00 0190+20  
LENGTH(AH 2775 BK 2500) 1811/0000 1810/0000 LENGTH(AH 2585 BK 2662)

SR 4014 SR 4014  
OP ID 25/4014/0020/0000 1805/1660 1804/1820 OP ID 25/4014/0020/0000  
ERIE CITY ERIE CITY  
MILLCREEK T MILLCREEK T  
1805/1640 1804/1808

1 0 01003 0 00 0165+22 089848 FT 089686 FT 1 0 01003 0 00 0163+85  
LENGTH(AH 2500 BK 2687) 1805/0000 1804/0000 LENGTH(AH 2662 BK 2640)  
BMS EN 25/0079/1801/2015 1801/2130 1800/2224 BMS EN 25/0079/1800/2130  
0 0 00000 0 00 0000+00  
WALNUT CREEK WALNUT CREEK  
BMSBG 25/0079/1801/2015 1801/2036 1800/2130 BMSBG 25/0079/1800/2130

RAMP J RD RAMP K RD  
(SR8007 SEG 0500/0000) 1801/0508 1800/0506 (SR8007 SEG 0750/0822)  
1 0 01003 0 00 0138+82 087161 FT 087046 FT 1 0 01003 0 00 0137+45  
LENGTH(AH 2687 BK 2699) 1801/0000 1800/0000 LENGTH(AH 2640 BK 2640)  
SR 4012 SR 4012  
OP ID 25/4012/0071/0348 1795/2437 1794/2369 OP ID 25/4012/0071/0348  
RAMP L RD

DIR: N TOTAL LEN: 19.623 MI. DIST: 01-2 SR: 79  
 LEFT MUN: MILLCREEK T RIGHT MUN: MILLCREEK T





DIR: N TOTAL LEN: 19.623 MI. DIST: 01-2 SR: 79  
 LEFT MUN: SUMMIT T RIGHT MUN: SUMMIT T

Stationing	Description	Length	Structure	Notes
1 0 01003 0 00 0033+47	076646 FT	1781/0000		
1 0 01003 0 00 0032+07	076469 FT	1780/0000		
SUMMIT				
MCKEAN T				
SIGN: 4 CHORD TRUSS				
BMSID 25/0079/1775/2844	1775/2818			
RAMP G RD (SR8005 SEG 0500/0000)				
SMALL STREAM				
STRUCTURE LENGTH 8 FT				
BMSID 25/0079/1774/1482	1775/1661	1774/1482		
RAMP E RD (SR8005 SEG 0750/1328)				
RAMP H RD (SR8005 SEG 0510/1923)				
1775/0725				
1774/0701				
RAMP F RD (SR8005 SEG 0760/0000)				
SIGN: 4 CHORD TRUSS				
BMSID 25/0079/1774/0327	1774/0247	1774/0327		
BMSID 25/0079/1774/0244	1774/0244	1774/0244		
BMSID 25/0079/1774/0000	1774/0000	1774/0000		
SMALL STREAM				
STRUCTURE LENGTH 8 FT				
BMSID 25/0079/1774/1482	1775/1661	1774/1482		
RAMP E RD (SR8005 SEG 0750/1328)				
RAMP F RD (SR8005 SEG 0760/0000)				
SIGN: 4 CHORD TRUSS				
BMSID 25/0079/1774/0327	1774/0247	1774/0327		
BMSID 25/0079/1774/0244	1774/0244	1774/0244		
BMSID 25/0079/1774/0000	1774/0000	1774/0000		
SMALL STREAM				
STRUCTURE LENGTH 8 FT				
BMSID 25/0079/1774/1482	1775/1661	1774/1482		
RAMP E RD (SR8005 SEG 0750/1328)				
RAMP D RD (SR8005 SEG 0020/1911)				
1770/1508				
RAMP B RD (SR8005 SEG 0260/0000)				
1771/1390				
RAMP A RD (SR8005 SEG 0250/1325)				
1771/0538				
1770/0537				
RAMP C RD (SR8005 SEG 0010/0000)				
1 0 01017 0 00 0712+00				
071291 FT				
071227 FT				
1770/0000				
1764/2044				
SIGN: 4 CHORD TRUSS				
BMSID 25/0079/1764/2044				
1 0 01017 0 00 0686+16				
068787 FT				
068542 FT				
1 0 01017 0 00 0682+69				
SR 4104				
OP ID 25/4104/0010/0000				
OP ID 25/4104/0010/0000				

DIR: N TOTAL LEN: 19.623 MI. DIST: 01-2 SR: 79  
LEFT MUN: MCKEAN T RIGHT MUN: MCKEAN T

LENGTH(AH 2504 BK 2653) 1765/0000 1764/0000 LENGTH(AH 2685 BK 2597)

1760/1035 SIGN: 3 CHORD TRUSS  
BMSID 25/0079/1760/1035  
1760/0040 DMS SIGN STRUCTURE  
065945 FT BMSID 25/0079/1760/0040  
1760/0000 1 0 01017 0 00 0657+36  
LENGTH(AH 2597 BK 2568)

ELK CK TRIB.  
STRUCTURE LENGTH 10 FT  
BMSID 25/0079/1754/1897 1755/2059  
1754/2023 ELK CK TRIB.  
STRUCTURE LENGTH 10 FT  
BMSID 25/0079/1754/1897

SR 4011  
OP ID 25/4011/0030/0000 1755/1393  
1754/1333 SR 4011  
OP ID 25/4011/0030/0000

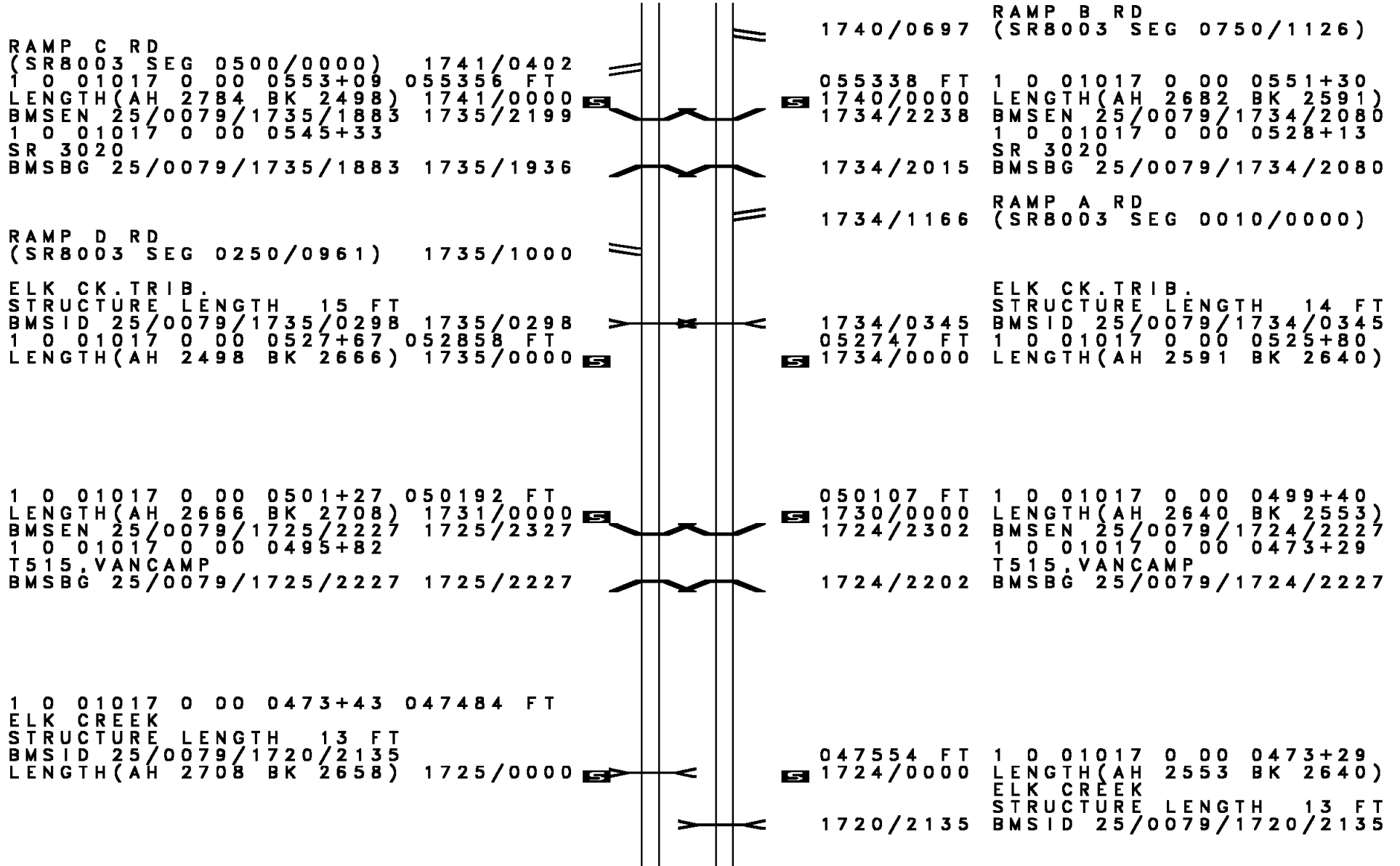
1 0 01017 0 00 0633+27 063441 FT  
LENGTH(AH 2693 BK 2628) 1755/0000  
063377 FT 1 0 01017 0 00 0631+48  
1754/0000 LENGTH(AH 2568 BK 2640)

MAINTENANCE CROSSOVER R  
(CONN) 1751/1043  
1750/0958 MAINTENANCE CROSSOVER R  
(CONN)


1 0 01017 0 00 0607+41 060813 FT  
LENGTH(AH 2628 BK 2673) 1751/0000  
060737 FT 1 0 01017 0 00 0605+08  
1750/0000 LENGTH(AH 2640 BK 2717)

1 0 01017 0 00 0580+17 058140 FT  
LENGTH(AH 2673 BK 2784) 1745/0000  
058020 FT 1 0 01017 0 00 0577+70  
1744/0000 LENGTH(AH 2717 BK 2682)


DIR: N TOTAL LEN: 19.623 MI. DIST: 01-2 SR: 79  
 LEFT MUN: MCKEAN T RIGHT MUN: MCKEAN T






DIR: N TOTAL LEN: 19.623 MI. DIST: 01-2 SR: 79  
 LEFT MUN: MCKEAN T RIGHT MUN: MCKEAN T


MAINTENANCE CROSSOVER R  
 (CONN) 1721/0098  
 1 0 01017 0 00 0447+03 044826 FT  
 LENGTH(AH 2658 BK 2580) 1721/0000 

MCKEAN  
 FRANKLIN T 1715/1852


1 0 01017 0 00 0420+32 042246 FT  
 LENGTH(AH 2580 BK 2736) 1715/0000 

BMSEN 25/0079/1711/0642 1711/0770  
 1 0 01017 0 00 0400+63  
 T481, STNCLFF  
 BMSBG 25/0079/1711/0642 1711/0679  
 1 0 01017 0 00 0393+92 039510 FT  
 LENGTH(AH 2736 BK 2648) 1711/0000   
 PORTER RUN  
 STRUCTURE LENGTH 8 FT  
 BMSID 25/0079/1705/2280 1705/2280 


1 0 01017 0 00 0368+09 036862 FT  
 LENGTH(AH 2648 BK 2582) 1705/0000 

1 0 01017 0 00 0341+69 034280 FT  
 LENGTH(AH 2582 BK 2993) 1701/0000 




1720/0084  
 044914 FT  
 1720/0000


1714/1940


042210 FT  
 1714/0000

1710/0776

1710/0685  
 039570 FT  
 1710/0000

1704/2189

036996 FT  
 1704/0000

034356 FT  
 1700/0000

MAINTENANCE CROSSOVER R  
 (CONN) 1720/0084  
 1 0 01017 0 00 0446+89  
 LENGTH(AH 2640 BK 2704)

MCKEAN  
 FRANKLIN T 1714/1940

0419+88  
 LENGTH(AH 2704 BK 2640) 1 0 01017 0 00

BMSEN 25/0079/1710/0685  
 1 0 01017 0 00 0399+43  
 T481, STNCLFF  
 BMSBG 25/0079/1710/0685  
 1 0 01017 0 00 0393+48  
 LENGTH(AH 2640 BK 2574)  
 PORTER RUN  
 STRUCTURE LENGTH 8 FT  
 BMSID 25/0079/1704/2189

0367+64  
 LENGTH(AH 2574 BK 2640) 1 0 01017 0 00


0341+24  
 LENGTH(AH 2640 BK 2965) 1 0 01017 0 00




DIR: N TOTAL LEN: 19.623 MI. DIST: 01-2 SR: 79  
 LEFT MUN: FRANKLIN T RIGHT MUN: FRANKLIN T

BMS EN 25/0079/1671/1115 1671/1207		1670/1329	BMS EN 25/0079/1670/1143
1 0 01017 0 00 0194+42			1 0 01017 0 00 0193+47
SR 3008			SR 3008
BMSBG 25/0079/1671/1115 1671/1115		1670/1237	BMSBG 25/0079/1670/1143
SHENANGO TR.			SHENANGO TR.
STRUCTURE LENGTH 12 FT			STRUCTURE LENGTH 12 FT
BMSID 25/0079/1671/0528 1671/0528		1670/0600	BMSID 25/0079/1670/0600
1 0 01017 0 00 0183+05 018429 FT		018423 FT	1 0 01017 0 00 0182+91
LENGTH(AH 2640 BK 2554) 1671/0000			LENGTH(AH 2748 BK 2453)
MAINTENANCE CROSSOVER R			MAINTENANCE CROSSOVER R
(CONN) 1665/1266		1664/1217	(CONN)
1 0 01017 0 00 0157+57 015875 FT		015970 FT	1 0 01017 0 00 0157+36
LENGTH(AH 2554 BK 2601) 1665/0000			LENGTH(AH 2453 BK 2732)
FRANKLIN WASHINGTON T		1660/1734	FRANKLIN WASHINGTON T
1 0 01017 0 00 0130+05 013274 FT		013238 FT	1 0 01017 0 00 0130+04
LENGTH(AH 2601 BK 2744) 1661/0000			LENGTH(AH 2732 BK 2645)
RAMP C RD			RAMP D RD
(SR8001 SEG 0500/0000) 1655/2072		1654/2128	(SR8001 SEG 0750/1364)
BMS EN 25/0079/1655/0652 1655/0763		W 1654/0957	RWIS SITE/
1 0 01017 0 00 0110+99		1654/0822	BMS EN 25/0079/1654/0711
SR 3006			0 0 00000 0 00 0000+00
BMSBG 25/0079/1655/0652 1655/0654		1654/0711	SR03006
1 0 01017 0 00 0103+51 010530 FT		010593 FT	BMSBG 25/0079/1654/0711
LENGTH(AH 2744 BK 2664) 1655/0000			LENGTH(AH 2645 BK 2640)

DIR: N TOTAL LEN: 19.623 MI. DIST: 01-2 SR: 79  
 LEFT MUN: WASHINGTON T RIGHT MUN: WASHINGTON T

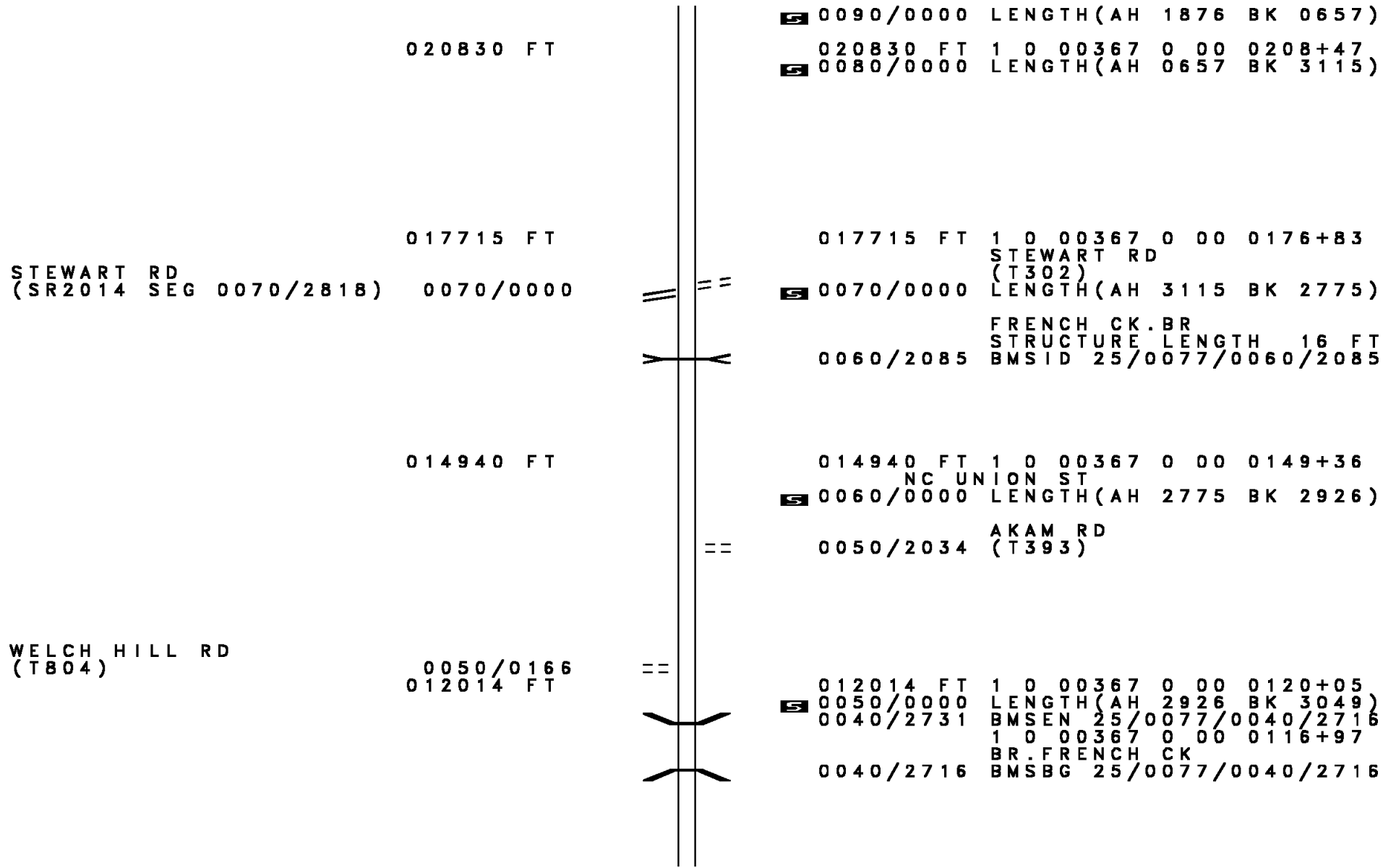


DIR: B TOTAL LEN: 5.252 MI. DIST: 01-2 SR: 77  
 LEFT MUN: CORRY CITY C RIGHT MUN: CORRY CITY C

	027728 FT		027728 FT	
CENTER ST (SR0426 SEG 0050/0000)	0110/2368		INTER-AHD MAIN ST (SR0426 SEG 0050/0000) CENTER ST (SR2029 SEG 0120/0590)	
		==	0110/2368	SPRING ST (BORO)
		==	0110/1810	FIRST AV (BORO)
		==	0110/1542	THIRD AV (BORO)
		==	0110/1015	FOURTH AV (BORO)
MEAD AV (BORO)	0110/0513	==	0110/0762	FIFTH AV (BORO)
		==	0110/0513	SIXTH AV (BORO)
MAIN ST (SR2018 SEG 0220/0747)	0110/0172 025360 FT	==	0110/0262	
		==	025360 FT	1 0 00367 0 00 0255+15 NC MAIN ST LEMON ST (BORO)
FOR SR 0077 AND 2018 (CONN)	0100/1800	==	0110/0000	LENGTH(AH 2368 BK 1997)
		==	0100/1358	CASCADE ST (BORO)
		==	0100/0371	CHURCH ST (BORO)
		==	0100/0108	LC TO CHURCH ST (BORO)
	023363 FT	==	023363 FT	1 0 00367 0 00 0230+72 NC CHURCH ST
		==	0100/0000	LENGTH(AH 1997 BK 1876)
	021487 FT		021487 FT	1 0 00367 0 00 0215+04 MFC BEGIN = B CORRY CITY CONCORD T



DIR: B TOTAL LEN: 5.252 MI. DIST: 01-2 SR: 77  
 LEFT MUN: CORRY CITY C RIGHT MUN: CORRY CITY C



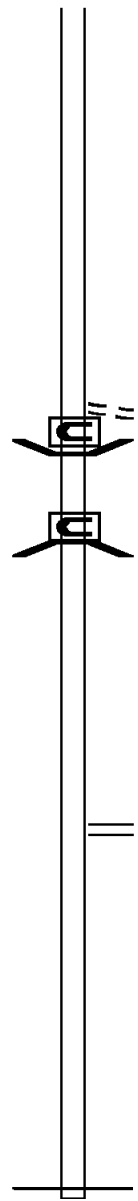
DIR: B TOTAL LEN: 5.252 MI. DIST: 01-2 SR: 77  
 LEFT MUN: CONCORD T RIGHT MUN: CONCORD T

008965 FT

008965 FT 1 0 00367 0 00 0089+72  
 0040/0000 LENGTH(AH 3049 BK 2333)

006632 FT

006632 FT 1 0 00367 0 00 0066+39  
 0030/0000 LENGTH(AH 2333 BK 3663)



0020/2593 SHORT RD  
 (TB09)  
 BMS EN 25/0077/0020/2558  
 0020/2565 1 0 00367 0 00 0055+35  
 BRIDGE CLOSED  
 S. BR. FRENCH  
 0020/2558 BMSBG 25/0077/0020/2558

002969 FT

002969 FT 1 0 00367 0 00 0029+75  
 NC SPARTANSBURG HW  
 SUMMIT RD  
 (SR2016 SEG 0010/0000)  
 0020/0000 LENGTH(AH 3663 BK 2969)


000000 FT

000000 FT 1 0 00367 0 00 0000+00  
 NC SPARTANSBURG HW  
 \* REF-BK SPRING ST  
 (SR0077 SEG 0660/1986)  
 MFC BEGIN = C  
 BK-CRAWFORD (20)  
 0010/0000 LENGTH(AH 2969 BK 0000)

EXTRACT DATE: 12/21/2020 ROADWAY MANAGEMENT SYSTEM PAGE NUMBER: 110  
PRINT DATE: 12/22/2020 SLD COUNTY/SR - ANNUAL PRINT COUNTY: ERIE

DIR: E TOTAL LEN: 45.425 MI. DIST: 01-2 SR: 20  
LEFT MUN: NORTH EAST T RIGHT MUN: NORTH EAST T

HAMMOND RD 239590 FT  
(T790) 1010/3144  
STINSON RD  
(T788) 1010/3075



239842 FT  
INTER-AHD TR 0020 NY  
1010/3144 (TBC)

1 0 00087 0 02 0972+05 236446 FT  
GAY RD (TBK)

236698 FT

EXTRACT DATE: 12/21/2020  
PRINT DATE: 12/22/2020

ROADWAY MANAGEMENT SYSTEM  
SLD COUNTY/SR - ANNUAL PRINT

PAGE NUMBER: 109  
COUNTY: ERIE

DIR: E TOTAL LEN: 45.425 MI.  
LEFT MUN: NORTH EAST T

DIST: 01-2 SR: 20  
RIGHT MUN: NORTH EAST T

(T789) 1010/0000

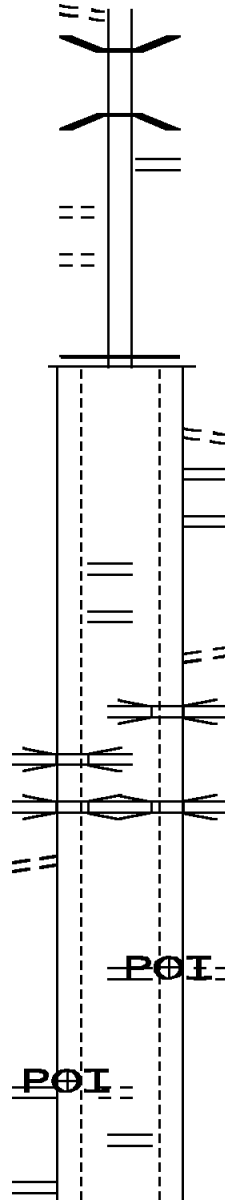
TWENTY MILE GULF RD  
(T781) 1000/1145  
EAST HIRTZEL RD  
(T714) 1000/0814  
234686 FT

RAMP D RD  
(SR8026 SEG 0010/0992) 0991/2133  
RAMP D YE RD  
(SR8026 SEG 0020/0000) 0991/2098

OP ID SR 0090 EB  
25/0090/0444/1055 0991/1606  
SR 0090 WB  
OP ID 25/0090/0445/0887 0991/1472  
TO 8026/0510 SH  
(CONN) 0991/1288

(APRA) TA TRAVEL CENTER  
RAMP A YE RD  
(SR8026 SEG 0510/0000)  
TA TRAVEL CENTER  
(PRDR) 0991/1124

RAMP A RD  
(SR8026 SEG 0500/1212) 0991/1089



5 1010/0000 LENGTH(AH 3144 BK 1760)  
1000/1595 BMS EN 25/0020/1000/0726  
1 0 00087 0 02 0967+31  
20 MILE CK.  
1000/1219 BMSBG 25/0020/1000/0726  
1000/1181 GULF RD  
(SR1017 SEG 0070/2107)

234938 FT 1 0 00087 0 02 0960+15  
MFC BEGIN = C  
5 1000/0000 LENGTH(AH 1760 BK 2820)

0990/2368 FROM 8026/0010 SH  
(CONN)  
RAMP D RD  
0990/2144 (SR8026 SEG 0010/0992)  
RAMP D YE RD  
0990/2107 (SR8026 SEG 0020/0000)

0990/1980 TO 8026/0020 SH  
(CONN)  
SR 0090 EB  
0990/1576 OP ID 25/0090/0444/1055

0990/1442 SR 0090 WB  
OP ID 25/0090/0445/0887

(APRA) TA TRAVEL CENTER  
RAMP A YE RD  
(SR8026 SEG 0510/0000)  
TA TRAVEL CENTER  
(PRDR) 0990/1130

0990/1093 RAMP A RD  
(SR8026 SEG 0500/1212)

DIR: E TOTAL LEN: 45.425 MI. DIST: 01-2 SR: 20  
 LEFT MUN: NORTH EAST T RIGHT MUN: NORTH EAST T

FROM	TO	LENGTH	MARKING	SR	SR	TO	MARKING	SR
FROM 8026/0500 SH (CONN)	0991/0926		==					
HIRTZEL RD (T782)	0991/0600		==			0990/0615	HIRTZEL RD (T782)	
AVERILL RUN							AVERILL RUN	
STRUCTURE LENGTH 17 FT							STRUCTURE LENGTH 17 FT	
BMSID 25/0020/0990/0137	0991/0067					0990/0137	BMSID 25/0020/0990/0137	
1 0 00087 0 01 0927+16	231877 FT					232118 FT	1 0 00087 0 01 0926+91	
LENGTH(AH 2809 BK 0758)	0991/0000					0990/0000	LENGTH(AH 2820 BK 0766)	
1 0 00087 0 01 0919+72	231119 FT					231352 FT	1 0 00087 0 01 0919+28	
BORT RD (T780)							BORT RD (T780)	
LENGTH(AH 0758 BK 3024)	0981/0000		==			0980/0000	LENGTH(AH 0766 BK 2975)	
DEWEY RD (T650)	0971/1579		==			0970/1529	DEWEY RD (T650)	
REMINGTON RD (T760)							REMINGTON RD (T760)	
1 0 00087 0 01 0888+79	228095 FT					0970/0536	1 0 00087 0 01 0888+37	
LENGTH(AH 3024 BK 2176)	0971/0000		==			0970/0000	LENGTH(AH 2975 BK 2236)	
1 0 00087 0 01 0867+80	225919 FT					226141 FT	1 0 00087 0 01 0867+05	
ARUNDALE RUN							ARUNDALE RUN	
STRUCTURE LENGTH 22 FT							STRUCTURE LENGTH 22 FT	
BMSID 25/0020/0960/0000							BMSID 25/0020/0960/0000	
LENGTH(AH 2176 BK 2600)	0961/0000					0960/0000	LENGTH(AH 2236 BK 2579)	
1 0 00087 0 01 0841+78	223319 FT					223562 FT	1 0 00087 0 01 0841+54	
LENGTH(AH 2600 BK 2174)	0951/0000					0950/0000	LENGTH(AH 2579 BK 2189)	

DIR: E TOTAL LEN: 45.425 MI. DIST: 01-2 SR: 20  
 LEFT MUN: NORTH EAST T RIGHT MUN: NORTH EAST T

NORTH EAST  
 NORTH EAST B  
 1 0 00087 0 01 0819+88 221145 FT  
 MFC BEGIN = C  
 NORTH EAST  
 NORTH EAST T  
 LENGTH(AH 2174 BK 1895) 0941/0000

ORCHARD BEACH DR  
 (BORO) 0930/0874

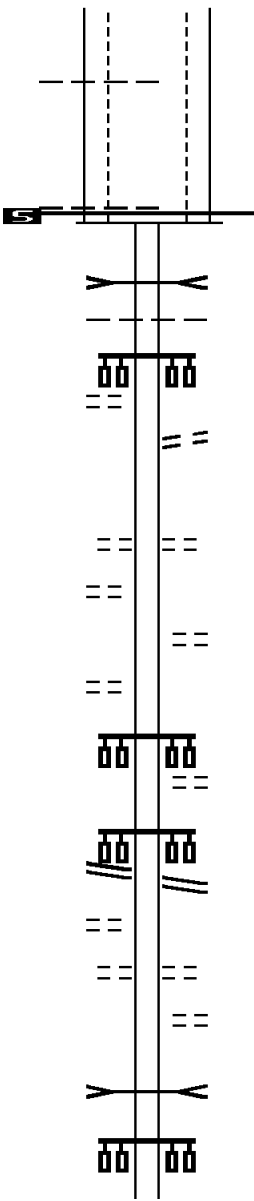
219250 FT

TOWNE ST  
 (BORO) 0920/1386

PERSHING AV  
 (BORO) 0920/1064

1 0 00087 0 01 0781+22 217267 FT  
 LAKE ST  
 (SRO089 SEG 0590/0000) 0920/0000  
 PARK ST  
 (BORO) 0910/1872

1 0 00087 0 01 0758+11 215039 FT



221373 FT 1 0 00087 0 01 0813+02  
 MFC BEGIN = C  
 LENGTH(AH 2189 BK 1895)  
 SMALL STREAM  
 STRUCTURE LENGTH 8 FT  
 BMSID 25/0020/0930/1759  
 NORTH EAST  
 NORTH EAST B

0930/0874 LOOMIS ST  
 (BORO)  
 0930/0399 1 0 00087 0 01 0801+09  
 219478 FT WASHINGTON ST  
 (BORO)  
 LENGTH(AH 1895 BK 1983)

0920/1266 BLAINE ST  
 (BORO)

0920/0240 VINE ST  
 (BORO)

217495 FT LAKE ST  
 (SRO089 SEG 0590/0000)  
 LENGTH(AH 1983 BK 2228)

0910/1469 PEARL ST  
 (BORO)  
 0910/1080 ROBINSON ST  
 (BORO)  
 16 MILE TR.  
 STRUCTURE LENGTH 10 FT  
 BMSID 25/0020/0910/1035

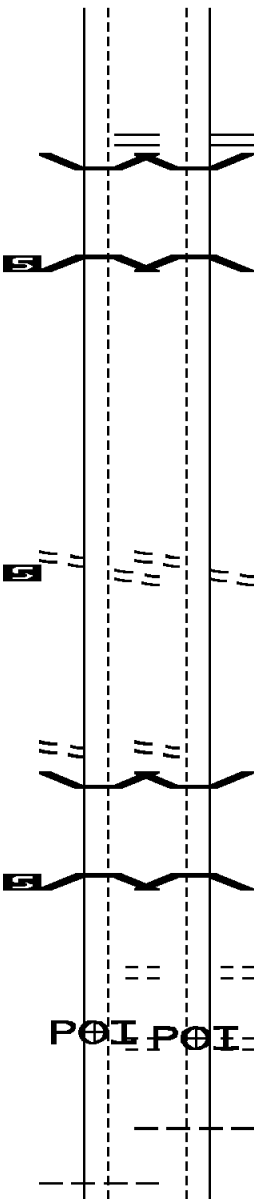
215267 FT MILL ST

DIR: E TOTAL LEN: 45.425 MI. DIST: 01-2 SR: 20  
 LEFT MUN: NORTH EAST B RIGHT MUN: NORTH EAST B

Address / Description	Length (FT)	Notes	Address / Description	Length (FT)	Notes
MILL ST (BORO) 0910/0000			0910/0000		(BORO) LENGTH(AH 2228 BK 1090)
	213949 FT		0900/0399		WEST ST (BORO)
			214177 FT		1 0 00087 0 01 0744+47
					NC MAIN ST NORTH EAST T
HILLCREST DR (T724)			0900/0000		LENGTH(AH 1090 BK 1859)
HILLCREST DR (T724)	0894/1509				
			0894/1278		CLINTON ST (T698)
			0894/1107		MAIN RD (TWP)
	212090 FT		0894/0043		BMSID 25/0020/0894/0000
			212318 FT		1 0 00087 0 01 0708+69
					16 MILE CK.
			0894/0000		BMSBG 25/0020/0894/0000
					LENGTH(AH 1859 BK 1891)
			0890/1069		16 MILE TR. STRUCTURE LENGTH 12 FT
CEMETERY RD (T710)	0890/0782		0890/0782		BMSID 25/0020/0890/1425
	210199 FT				CEMETERY RD (T710)
			0890/0000		1 0 00087 0 01 0708+69
					MFC BEGIN = C
					LENGTH(AH 1891 BK 2691)
PARKLANE RD (T713)	0881/2143		0880/2335		KLOMP RD (TWP)
			0880/2104		PARKLANE RD (T713)
PARKLANE RD (T713)	0881/1015		0880/0983		PARKLANE RD (T713)
1 0 00087 0 01 0685+06 207475 FT			207736 FT		1 0 00087 0 01 0684+78
LENGTH(AH 2724 BK 2167) 0881/0000					LENGTH(AH 2691 BK 2176)

DIR: E TOTAL LEN: 45.425 MI. DIST: 01-2 SR: 20  
 LEFT MUN: NORTH EAST T RIGHT MUN: NORTH EAST T

WILLIAMS RD  
 (SR1013 SEG 0150/1936) 0871/0102  
 BMSSEN 25/0020/0870/0000 0871/0013  
 1 0 00087 0 01 0661+52 205308 FT  
 SMALL STREAM  
 BMSBG 25/0020/0870/0000  
 LENGTH(AH 2167 BK 2458) 0871/0000



WILLIAMS RD  
 (SR1013 SEG 0150/1936)  
 BMSSEN 25/0020/0870/0000  
 1 0 00087 0 01 0661+52 205560 FT  
 SMALL STREAM  
 BMSBG 25/0020/0870/0000  
 LENGTH(AH 2176 BK 2491)

1 0 00087 0 01 0636+90 202850 FT  
 BRICKYARD RD  
 (T686)  
 BRICKYARD RD  
 (T686)  
 LENGTH(AH 2458 BK 2656) 0861/0000

203069 FT 1 0 00087 0 01 0636+90  
 BRICKYARD RD  
 (T686)  
 BRICKYARD RD  
 (T686)  
 LENGTH(AH 2491 BK 2662)

CATHOLIC CEMETARY RD  
 (T690) 0851/0567  
 BMSSEN 25/0020/0850/0000 0851/0029  
 1 0 00087 0 01 0610+17 200194 FT  
 12 MILE CK.  
 BMSBG 25/0020/0850/0000  
 LENGTH(AH 2656 BK 2715) 0851/0000

CATHOLIC CEMETARY RD  
 (T690) 0850/0547  
 BMSSEN 25/0020/0850/0000 0850/0029  
 1 0 00087 0 01 0610+17 200407 FT  
 12 MILE CK.  
 BMSBG 25/0020/0850/0000  
 LENGTH(AH 2662 BK 3254)

HASKELL RD  
 (T688) 0841/1566  
 (APRA) BARNHART TRANSPD  
 BARNHART DR  
 (PRDR) 0841/1476

HASKELL RD  
 (T688) 0840/2064  
 (APRA) BARNHART TRANSPD  
 BARNHART DR  
 (PRDR) 0840/1476

1 0 00087 0 01 0582+99 197479 FT  
 NORTH EAST

0840/0523 NORTH EAST  
 HARBORCREEK T



EXTRACT DATE: 12/21/2020  
PRINT DATE: 12/22/2020

ROADWAY MANAGEMENT SYSTEM  
SLD COUNTY/SR - ANNUAL PRINT

PAGE NUMBER: 104  
COUNTY: ERIE

DIR: E TOTAL LEN: 45.425 MI.  
LEFT MUN: NORTH EAST T

DIST: 01-2 SR: 20  
RIGHT MUN: NORTH EAST T

HARBORCREEK T  
LENGTH(AH 2715 BK 2719) 0841/0000

197153 FT 1 0 00087 0 01 0583+12  
0840/0000 LENGTH(AH 3254 BK 2194)

12 MILE CK.  
STRUCTURE LENGTH 18 FT  
BMSID 25/0020/0830/0378 0831/0400  
1 0 00087 0 01 0555+91 194760 FT  
MOORHEADVILLE RD  
(SR1006 SEG 0030/0000)  
LENGTH(AH 2719 BK 2328) 0831/0000

12 MILE CK.  
STRUCTURE LENGTH 18 FT  
BMSID 25/0020/0830/0378  
1 0 00087 0 01 0555+91  
MOORHEADVILLE RD  
(SR1006 SEG 0030/0000)  
LENGTH(AH 2194 BK 2353)

BMSEN 25/0020/0820/0000 0821/0015  
1 0 00087 0 01 0535+49 192432 FT  
8 MILE CK.BR  
BMSBG 25/0020/0820/0000  
LENGTH(AH 2328 BK 1519) 0821/0000  
KING RD  
(T670) 0811/1048

0820/0015 BMSEN 25/0020/0820/0000  
192606 FT 1 0 00087 0 01 0535+49  
8 MILE CK.BR  
BMSBG 25/0020/0820/0000  
LENGTH(AH 2353 BK 1509)  
KING RD  
(T670) 0810/1044

1 0 00087 0 01 0516+36 190913 FT  
LENGTH(AH 1519 BK 2724) 0811/0000

191097 FT 1 0 00087 0 01 0516+89  
0810/0000 LENGTH(AH 1509 BK 2723)

8 MILE CK.  
STRUCTURE LENGTH 14 FT  
BMSID 25/0020/0800/1209 0801/1172  
HIGHMEYER RD  
(T650) 0801/0731

8 MILE CK.  
STRUCTURE LENGTH 14 FT  
BMSID 25/0020/0800/1209  
HIGHMEYER RD  
(T650)

1 0 00087 0 01 0490+50 188189 FT  
LENGTH(AH 2724 BK 3002) 0801/0000

188374 FT 1 0 00087 0 01 0489+67  
0800/0000 LENGTH(AH 2723 BK 3018)

DIR: E TOTAL LEN: 45.425 MI. DIST: 01-2 SR: 20  
 LEFT MUN: HARBORCREEK T RIGHT MUN: HARBORCREEK T

BMSSEN 25/0020/0790/0000	0791/0015		0790/0015	BMSSEN 25/0020/0790/0000
1 0 00087 0 01 0459+83	185187 FT		185356 FT	1 0 00087 0 01 0459+83
SMALL STREAM				SMALL STREAM
BMSBG 25/0020/0790/0000	0791/0000		0790/0000	BMSBG 25/0020/0790/0000
LENGTH(AH 3002 BK 2913)				LENGTH(AH 3018 BK 2946)
DAVISON RD				DAVISON RD
(T648)	0781/2177		0780/2228	(T648)
JANES LN				JANES LN
(T656)	0781/1842		0780/1888	(T656)
1 0 00087 0 01 0430+89	182274 FT		182410 FT	1 0 00087 0 01 0430+40
MFC BEGIN = C				MFC BEGIN = C
LENGTH(AH 2913 BK 2242)	0781/0000		0780/0000	LENGTH(AH 2946 BK 2242)
BARTLETT RD				BARTLETT RD
(T640)	0774/1939		0774/1950	(T640)
				DODGE ST
				(T630)
				PRENDERGAST ST
				(T634)
				BMSSEN 25/0020/0774/1018
				1 0 00087 0 01 0418+43
				SMALL STREAM
				BMSBG 25/0020/0774/1018
IROQUOIS AV	180032 FT		180168 FT	1 0 00087 0 01 0408+36
(SR0955 SEG 0100/2310)	0774/0000		0774/0000	LENGTH(AH 2242 BK 1234)
FROM 0955/0100 SH				
(CONN)	0766/1076			
				CSX RAIL TRANSPORTATION
				OVERPASS IS RR X-ING
				NORFOLK SOUTHERN
				OVERPASS IS RR X-ING
				LC TO/FROM DEPOT ST
				(CONN)
				DEPOT ST
				(T628)
				BMSSEN 25/0020/0766/0240
				1 0 00087 0 00 0398+00

EXTRACT DATE: 12/21/2020  
PRINT DATE: 12/22/2020

ROADWAY MANAGEMENT SYSTEM  
SLD COUNTY/SR - ANNUAL PRINT

PAGE NUMBER: 102  
COUNTY: ERIE

DIR: E TOTAL LEN: 45.425 MI.  
LEFT MUN: HARBORCREEK T

DIST: 01-2 SR: 20  
RIGHT MUN: HARBORCREEK T

Stationing	Right of Way	Structure	Stationing	Right of Way
178798 FT	0766/0240 178934 FT	7 MILE CREEK BMSBG 25/0020/0766/0240 1 0 00087 0 01 0394+79 DEPOT RD (SR0531 SEG 0130/3468)	0766/0000	LENGTH(AH 1234 BK 1099)
177699 FT	0760/0387 177835 FT	PALMER ST (T744)	0760/0000	LENGTH(AH 1099 BK 3009)
BMSEN 25/0020/0750/2362 1 0 00087 0 01 0378+78 SMALL STREAM BMSBG 25/0020/0750/2362 TIMBER LN (T740)	0751/2406 0751/2393 0751/2292	SMALL STREAM TIMBER LN	0750/2428 0750/2415 0750/2322	BMSEN 25/0020/0750/2362 1 0 00087 0 01 0378+78 SMALL STREAM BMSBG 25/0020/0750/2362 TIMBER LN (T740)
1 0 00087 0 01 0355+31 LENGTH(AH 2988 BK 1964)	174711 FT 0751/0000		174826 FT 0750/0000	1 0 00087 0 01 0353+75 LENGTH(AH 3009 BK 1958)
GIFFORD DR (TWP)	0741/1078	GIFFORD DR (TWP)	0740/1092	
MUNICIPAL DR (T902)	0741/0361	MUNICIPAL DR (T902)	0740/0380	
MUNICIPAL DR (T902)	0741/0055	MUNICIPAL DR (T902)	0740/0090	
1 0 00087 0 01 0335+18 LENGTH(AH 1964 BK 2025)	172747 FT 0741/0000		172868 FT 0740/0000	1 0 00087 0 01 0334+98 LENGTH(AH 1958 BK 1995)
BMSEN 25/0020/0730/1136 1 0 00087 0 01 0326+51 6 MILE CREEK BMSBG 25/0020/0730/1136	0731/1199 0731/1138	6 MILE CREEK	0730/1207 0730/1146	BMSEN 25/0020/0730/1136 1 0 00087 0 01 0326+51 6 MILE CREEK BMSBG 25/0020/0730/1136
1 0 00087 0 01 0314+57 CLARK RD (T729)	170722 FT 0731/0000	CLARK RD (T729)	170873 FT 0730/0000	1 0 00087 0 01 0314+72 CLARK RD (T729) LENGTH(AH 1995 BK 2625)

EXTRACT DATE: 12/21/2020  
PRINT DATE: 12/22/2020

ROADWAY MANAGEMENT SYSTEM  
SLD COUNTY/SR - ANNUAL PRINT

PAGE NUMBER: 101  
COUNTY: ERIE

DIR: E TOTAL LEN: 45.425 MI.  
LEFT MUN: HARBORCREEK T

DIST: 01-2 SR: 20  
RIGHT MUN: HARBORCREEK T

Left Side	Stationing	Right Side	Stationing
SUZANNE DR (T618)	0721/2200	SUZANNE DR (T618)	0720/2205
HANNON RD (T606)		HANNON RD (T606)	
MFC BEGIN = C	0721/1276	MFC BEGIN = C	0720/1285
1 0 00087 0 01 0288+90 168109 FT WALBRIDGE RD (T590)		168248 FT 1 0 00087 0 01 0288+92 WALBRIDGE RD (T590)	
LENGTH(AH 2613 BK 2991)	0721/0000	LENGTH(AH 2625 BK 2994)	0720/0000
VICTORY DR (T604)	0711/2770	VICTORY DR (T604)	0710/2768
ROBERTS RD (T602)	0711/2418	ROBERTS RD (T602)	0710/2419
FORBES RD (T600)	0711/2087	FORBES RD (T600)	0710/2090
SALTSMAN RD (T598)	0711/1550	SALTSMAN RD (T598)	0710/1559
1 0 00087 0 01 0259+49 165118 FT KNOLL AV (T993)		165254 FT 1 0 00087 0 01 0259+16 KNOLL AV (T994)	
LENGTH(AH 2991 BK 2755)	0711/0000	LENGTH(AH 2994 BK 2723)	0710/0000
BMSSEN 25/0020/0700/2663	0701/2651	BMSSEN 25/0020/0700/2663	0700/2683
1 0 00087 0 01 0258+12 UNK. STREAM		1 0 00087 0 01 0258+12 UNK. STREAM	
BMSBG 25/0020/0700/2663	0701/2631	BMSBG 25/0020/0700/2663	0700/2663
COOK AV (T996)	0701/2459	COOK AV (T996)	0700/2440
NAGLE RD (T588)	0701/1371	NAGLE RD (T588)	0700/1337
EASTWAY PLAZA (PRDR)	0701/0167	ENTR EASTWAY PLAZA (PRDR)	0700/0155

EXTRACT DATE: 12/21/2020  
PRINT DATE: 12/22/2020

ROADWAY MANAGEMENT SYSTEM  
SLD COUNTY/SR - ANNUAL PRINT

PAGE NUMBER: 100  
COUNTY: ERIE

DIR: E TOTAL LEN: 45.425 MI.  
LEFT MUN: HARBORCREEK T

DIST: 01-2 SR: 20  
RIGHT MUN: HARBORCREEK T

1 0 00087 0 01 0231+94 162363 FT  
LENGTH(AH 2755 BK 0678) 0701/0000  
TERI AV  
(TWP) 0691/0590 ==  
PARKER AV  
(T962) 0691/0431 ==  
1 0 00087 0 01 0218+22 161685 FT  
CUMBERLAND RD  
(T931)  
MFC BEGIN = B  
LENGTH(AH 0678 BK 1761) 0691/0000

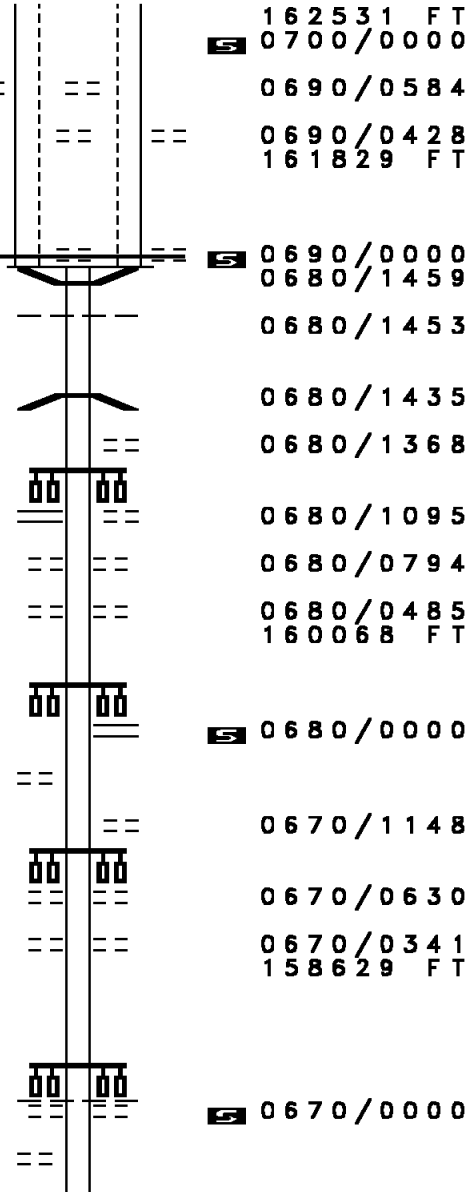
WATER ST  
(SR4027 SEG 0010/0000) 0680/1095

159924 FT

WESLEY AV  
(BORO) 0670/1285

158485 FT

ENTR ST JAMES SCHOOL  
(CITY) 0660/1765



162531 FT 1 0 00087 0 01 0231+94  
0700/0000 LENGTH(AH 2723 BK 0702)  
TERI AV  
(TWP) 0690/0584  
PARKER AV  
(T962) 0690/0428  
1 0 00087 0 01 0218+22  
161829 FT CUMBERLAND RD  
(T931)  
MFC BEGIN = B  
LENGTH(AH 0702 BK 1761)  
0680/1459 BMSBN 25/0020/0680/1435  
HARBORCREEK  
0680/1453 WESLEYVILLE B  
1 0 00087 0 01 0207+25  
4 MILE CK.  
0680/1435 BMSBG 25/0020/0680/1435  
RIVERSIDE DR  
0680/1368 (BORO)  
WATER ST  
(BORO)  
0680/1095 MARKET ST  
(BORO)  
0680/0794 CENTER ST  
(BORO)  
0680/0485  
160068 FT 1 0 00087 0 01 0207+25  
STATION RD  
(SR0430 SEG 0010/0000)  
LENGTH(AH 1761 BK 1439)  
0680/0000  
WILLOW ST  
(BORO)  
0670/1148 EASTERN AV  
(BORO)  
0670/0630  
UNION AV  
(BORO)  
0670/0341 1 0 00087 0 01 0192+98  
158629 FT BIRD DR  
(CITY)  
WESLEYVILLE  
0670/0000 ERIE CITY C  
LENGTH(AH 1439 BK 2153)  
EAST LAWN PY

DIR: E TOTAL LEN: 45.425 MI. DIST: 01-2 SR: 20  
 LEFT MUN: ERIE CITY C RIGHT MUN: ERIE CITY C

Location	Segment ID	Length (FT)	Notes
ENTR ST JAMES SCHOOL (CITY)	0660/1498	156332	
	0660/1600		(CITY)
	0660/1277		WAGNER AV (CITY)
	0660/0756		HARRISON ST (CITY)
	156476		1 0 00087 0 01 0171+38 MCCLELLAND AV (CITY)
	0660/0000		LENGTH(AH 2153 BK 2661)
FRANKLIN AV (CITY)	0650/1948		
	0650/1948		JUNE ST (CITY)
	0650/1566		(CITY)
	0650/0860		MCCAIN AV (CITY)
MCCAIN AV (CITY)	0650/0779		
BROOKLYN AV (CITY)	0650/0339		
THOMPSON ST (CITY)	0650/0131	153671	
	153815		1 0 00087 0 01 0144+38 CAMERON RD (CITY)
	0650/0000		LENGTH(AH 2661 BK 2967)
UNKNOWN RD (CITY)	0640/2657		
	0640/2206		DOWNING AV (CITY)
	0640/1553		PEAR ST (CITY)
SCHAAL AV (CITY)	0640/1222		
	0640/0664		CAMPHAUSEN ST (CITY)
	0640/0320		KILPATRICK AV (CITY)
	0640/0095		FROM 0020/0630 SH (CONN)
	150848		1 0 00087 0 01 0115+11 NC BUFFALO RD

DIR: E TOTAL LEN: 45.425 MI. DIST: 01-2 SR: 20  
 LEFT MUN: ERIE CITY C RIGHT MUN: ERIE CITY C

BUFFALO RD (CITY)	0640/0000		0640/0000	MFC BEGIN = B LENGTH(AH 2967 BK 2161)
FAIRMOUNT PK (CITY)	0631/1436		0630/2041	TO 0020/0640 SH (CONN) FAIRMOUNT PK (CITY)
SR 4109 (SR4109 SEG 0010/0482) FROM 4109/0010 SH (CONN)	0631/0906		0630/1492	
SR 290	0631/0751		0630/0834	SR 4109 SH (SR4109 SEG 0010/0482) SR 290
OP ID 25/0290/0030/0340 CSX RAIL TRANSPORTATION OVERPASS IS RR X-ING	0631/0457		0630/0457	OP ID 25/0290/0030/0340 CSX RAIL TRANSPORTATION OVERPASS IS RR X-ING
1 0 00087 0 00 0090+28 148611 FT NC BROAD ST	0631/0387		0630/0414	148687 FT 1 0 00087 0 00 0090+28 NC BROAD ST
ELM ST (CITY)				ELM ST (CITY)
MCKINLEY AV (CITY)				MCKINLEY AV (CITY)
MFC BEGIN = B LENGTH(AH 2093 BK 2300)	0631/0000		0630/0000	MFC BEGIN = B LENGTH(AH 2161 BK 2300)
				BRANDES ST (CITY)
			0620/1406	
			0620/0708	PENNA AV (CITY)
146311 FT			146387 FT	1 0 00087 0 00 0067+28 EAST AV (CITY)
			0620/0000	LENGTH(AH 2300 BK 2737)
			0610/2027	PERRY ST (CITY)
		0610/1816	VAN BUREN AV (CITY)	
		0610/1583	JACKSON AV (CITY)	
		0610/1357	WAYNE ST (CITY)	
		0610/1131	MONROE AV (CITY)	

DIR: E TOTAL LEN: 45.425 MI. DIST: 01-2 SR: 20  
 LEFT MUN: ERIE CITY C RIGHT MUN: ERIE CITY C

Stationing	Distance (FT)	Street Name	City	Segment	Length (FT)	Block
143574	143574	REED ST	(CITY)			
143650	143650	ASH ST	(CITY)			
0610/0000		WALLACE ST	(CITY)			
0600/0701		PARADE ST	(CITY)	SR0008	0660	0696
142191	142191	GERMAN ST	(CITY)			
0600/0000		HOLLAND ST	(CITY)			
0590/1859		FRENCH ST	(CITY)			
0590/1140		STATE ST	(CITY)	SR0505	0070	1481
139581	139581	PEACH ST	(CITY)			
0590/0000		SASSAFRAS ST	(CITY)			
0590/0000		GOODRICH ST	(CITY)			
139168	139168	MYRTLE ST	(CITY)			
0580/0000		COCHRAN ST	(CITY)			
0570/1446		CHESTNUT ST	(CITY)	SR0019	0410	1685
0570/0988						
0570/0726						
0570/0359						
137001	137001					
137077	137077					



DIR: E TOTAL LEN: 45.425 MI. DIST: 01-2 SR: 20  
 LEFT MUN: ERIE CITY C RIGHT MUN: ERIE CITY C

Street Name (City)	Address	Distance (FT)	Notes
POPLAR ST (CITY)	0560/0823		
		134014 FT	
CRANBERRY RD (CITY)	0550/0643		
1 0 00272 0 04 1225+27		131200 FT	
BROWN AV (CITY)	0550/0000		
MELROSE AV (CITY)	0541/1821		
PEBBLE DR (CITY)	0541/1571		
BAUR AV (CITY)	0541/1422		
WASHINGTON AV			
			0570/0000 LENGTH(AH 2167 BK 2987)
			SCHILEY ST (CITY)
			0560/2624 (CITY)
			SIGSBEE ST (CITY)
			CHERRY ST (CITY)
			0560/1904 (CITY)
			0560/1546 (CITY)
			MAPLE ST (CITY)
			HAZEL ST (CITY)
			0560/1347 (CITY)
			0560/1040 (CITY)
			POPLAR ST (CITY)
			LIBERTY ST (CITY)
			0560/0726 (CITY)
			0560/0409 134090 FT
			1 0 00272 0 04 1253+38
			PLUM ST (CITY)
			0560/0000 LENGTH(AH 2987 BK 2814)
			CASCADE ST (CITY)
			0550/2090 (CITY)
			RASPBERRY ST (CITY)
			0550/1354 (CITY)
			ELMWOOD AV (CITY)
			0550/0307 131276 FT
			MFC BEGIN = B
			0550/0000 LENGTH(AH 2814 BK 2156)
			MELROSE AV (CITY)
			0540/1830 (CITY)
			PEBBLE DR (CITY)
			0540/1563 (CITY)
			BAUR AV (CITY)
			0540/1412 (CITY)
			WASHINGTON AV

EXTRACT DATE: 12/21/2020  
PRINT DATE: 12/22/2020

ROADWAY MANAGEMENT SYSTEM  
SLD COUNTY/SR - ANNUAL PRINT

PAGE NUMBER: 95  
COUNTY: ERIE

DIR: E TOTAL LEN: 45.425 MI.  
LEFT MUN: ERIE CITY C

DIST: 01-2 SR: 20  
RIGHT MUN: ERIE CITY C

Left Side Description	Left Side Stationing	Left Side Lane	Right Side Lane	Right Side Stationing	Right Side Description
(CITY) EMERSON AV	0541/1167	==	==	0540/1156	(CITY) EMERSON AV
(CITY) TOPPS PLAZA	0541/0864	==	==	0540/0856	(CITY) TOPPS MARKET
(PRDR) CVS		==	==		(PRDR) CVS
(PRDR) ENTR FOR TOPS MARKET	0541/0747	==	==	0540/0739	(PRDR) ENTRY FOR TOPS MARKET
(CITY) AUBURN ST	0541/0658	==	==	0540/0664	(CITY) AUBURN ST
(CITY) 1 0 00 272 0 04 1203+58 129013 FT	0541/0409	==	==	0540/0402	(CITY) 1 0 00 272 0 04 1203+86 129120 FT
(CITY) GREEN GARDEN BL		==	==		(CITY) GREEN GARDEN BL
(CITY) LENGTH(AH 2187 BK 2890)	0541/0000	==	==	0540/0000	(CITY) LENGTH(AH 2156 BK 2902)
(CITY) OAKWOOD ST	0531/2547	==	==	0530/2554	(CITY) OAKWOOD ST
(CITY) CHARLOTTE ST	0531/2258	==	==	0530/2267	(CITY) CHARLOTTE ST
(CITY) HAYBARGER ST	0531/2156	==	==	0530/2155	(CITY) HAYBARGER ST
(CITY) HARVARD BL	0531/1946	==	==	0530/1956	(CITY) HARVARD BL
(CITY) BERST AV	0531/1437	==	==	0530/1433	(CITY) BERST AV
(CITY) ELLSWORTH AV	0531/1243	==	==	0530/1247	(CITY) ELLSWORTH AV
(CITY) GEIST RD		==	==		(CITY) GEIST RD
(CITY) HUDSON ST	0531/0741	==	==	0530/0734	(CITY) HUDSON ST
(CITY) HAMPTON RD	0531/0699	==	==	0530/0706	(CITY) HAMPTON RD
(CITY) 1 0 00 272 0 04 1174+81 126123 FT	0531/0351	==	==	0530/0344	(CITY) 1 0 00 272 0 04 1174+81 126218 FT
(CITY) RUDOLPH AV		==	==		(CITY) RUDOLPH AV
(CITY) LENGTH(AH 2890 BK 3189)	0531/0000	==	==	0530/0000	(CITY) LENGTH(AH 2902 BK 3298)
(CITY) SIGN: 3 CHORD TRUSS		==	==		(CITY) SIGN: 3 CHORD TRUSS
(SR8009 SEG 0750/0000) BMSID 25/0020/0521/3110	0521/3110	==	==	0520/3180	(SR8009 SEG 0010/1160) BMSID 25/0020/0521/3110
(SR8009 SEG 0750/0000) RAMP F RD	0521/2640	==	==		(SR8009 SEG 0010/1160) RAMP B SPUR RD
		==	==	0520/2490	
		==	==	0520/2200	
BMSEN 25/0020/0521/1851	0521/2149	==	==	0520/2141	OP ID 25/8009/0020/0479 BMSEN 25/0020/0520/2114

EXTRACT DATE: 12/21/2020  
PRINT DATE: 12/22/2020

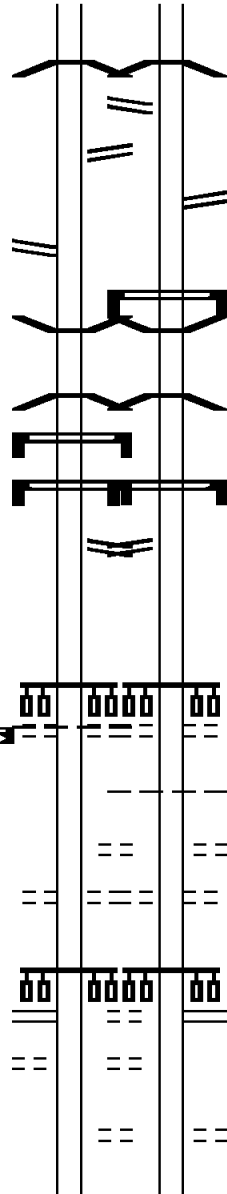
ROADWAY MANAGEMENT SYSTEM  
SLD COUNTY/SR - ANNUAL PRINT

PAGE NUMBER: 94  
COUNTY: ERIE

DIR: E TOTAL LEN: 45.425 MI.  
LEFT MUN: ERIE CITY C

DIST: 01-2 SR: 20  
RIGHT MUN: ERIE CITY C

1 0 00272 0 03 1161+30  
RAMP C  
BMSBG 25/0020/0521/1851 0521/1838  
  
RAMP B RD  
(SR8009 SEG 0020/0922) 0521/1764  
  
RAMP D RD  
(SR8009 SEG 0500/1505) 0521/1702  
  
BMS EN 25/0020/0521/1580 0521/1636  
1 0 00272 0 03 1158+77  
SR 4017  
BMSBG 25/0020/0521/1580 0521/1580  
SIGN: 3 CHORD TRUSS  
BMSID 25/0020/0521/1340 0521/1340  
SIGN: 3 CHORD TRUSS  
BMSID 25/0020/0521/0900 0521/0900  
RAMP E RD  
(SR8009 SEG 0510/0000) 0521/0765  
  
1 0 00272 0 03 1143+50 122934 FT  
CRESENT AV  
(T685)  
  
ERIE CITY  
MILLCREEK T  
LENGTH(AH 3189 BK 2888) 0521/0000  
  
CRESCENT DR  
(TWP ) 0511/2214  
EVANSTON AV  
(T724) 0511/1992  
PENNDOT STOCKPILE YD NO  
(TWP )  
ZUCK RD  
(SR4015 SEG 0040/0981) 0511/1692  
  
LOWELL AV  
(T834) 0511/1378  
  
LEGION RD  
(T996) 0511/0487  
CASCADE CK.  
STRUCTURE LENGTH 18 FT



1 0 00272 0 03 1159+27  
SR 0079 N/S  
BMSBG 25/0020/0520/2114  
RAMP C RD  
(SR8009 SEG 0260/0000)  
  
RAMP A RD  
(SR8009 SEG 0250/0000)  
  
SIGN: 3 CHORD TRUSS  
BMSID 25/0020/0520/1720  
BMS EN 25/0020/0520/1816  
O 0 00000 0 00 0000+00  
SR 4017  
BMSBG 25/0020/0520/1816  
  
SIGN: 3 CHORD TRUSS  
BMSID 25/0020/0520/1085  
RAMP E RD  
(SR8009 SEG 0510/0201)  
  
122920 FT 1 0 00272 0 03 1143+50  
CRESCENT DR  
(T685)  
LENGTH(AH 3298 BK 2906)  
  
ERIE CITY  
MILLCREEK T  
CRESCENT DR  
(TWP ) 0510/2307  
EVANSTON AV  
(T724) 0510/2205  
PENNDOT STOCKPILE YD #7  
(GOVT)  
ZUCK RD  
(SR4015 SEG 0040/0981) 0510/1993  
  
LOWELL AV  
(T834) 0510/1675  
  
LEGION RD  
(T996) 0510/1363  
CASCADE CK.  
STRUCTURE LENGTH 18 FT

EXTRACT DATE: 12/21/2020  
PRINT DATE: 12/22/2020

ROADWAY MANAGEMENT SYSTEM  
SLD COUNTY/SR - ANNUAL PRINT

PAGE NUMBER: 93  
COUNTY: ERIE

DIR: E TOTAL LEN: 45.425 MI.  
LEFT MUN: MILLCREEK T

DIST: 01-2 SR: 20  
RIGHT MUN: MILLCREEK T

BMSID 25/0020/0510/0141 0511/0120  
1 0 00272 0 03 1114+18 120046 FT  
PENINSULA DR  
(SR0832 SEG 0220/0000)  
(SR0832 SEG 0221/0000)

STERRETTANIA RD  
(SR0832 SEG 0220/0000)  
(SR0832 SEG 0221/0000)  
LENGTH(AH 2888 BK 1649) 0511/0000

JAMES ST  
(T968)  
ANGLE ST  
(T575) 0501/1027 == == ==  
BUTT ST  
(T970) 0501/0674 == == ==  
GREELEY AV  
(T866) 0501/0327 == == ==  
1 0 00272 0 03 1097+61 118397 FT  
NC TWENTYSIXTH ST

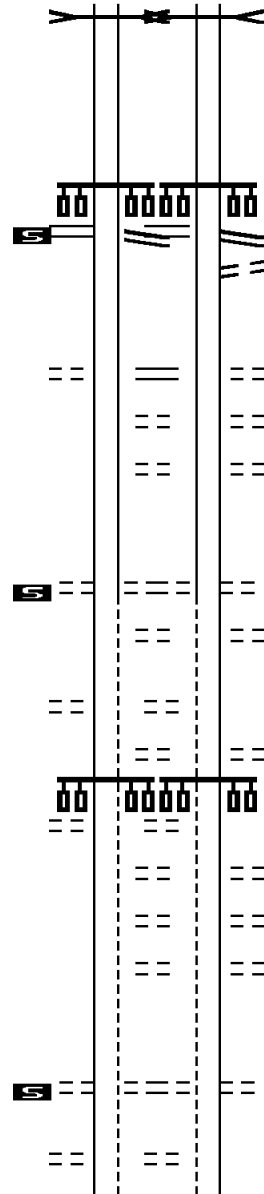
HOMER AV  
(T790)  
LENGTH(AH 1649 BK 2818) 0501/0000  
RIDGE BL  
(T437) 0491/2472 == == ==

MIDLAND DR  
(T958) 0491/1859 == == ==  
MIDLAND DR  
(T958) 0491/1813 == == ==  
YODER DR  
(T555) 0491/1637 == == ==

HASTINGS RD  
(T862) 0491/1481 == == ==  
LAFAYETTE RD  
(T904) 0491/1136 == == ==  
WELLINGTON RD  
(T878) 0491/0789 == == ==

1 0 00272 0 03 1069+45 115579 FT  
LOVELAND AV  
(T994)  
LENGTH(AH 2818 BK 2165) 0491/0000

ROLLAHOME DR  
(TWP) 0481/1566 == == ==  
CAUGHEY RD



0510/0141  
120014 FT

0510/0000  
0500/1490

0500/1031

0500/0675

0500/0322  
118386 FT

0500/0000

0490/2468

0490/1855

0490/1813

0490/1630

0490/1478

0490/1135

0490/0784

115572 FT

0490/0000

0480/1566

BMSID 25/0020/0510/0141  
1 0 00272 0 03 1114+21  
PENINSULA DR  
(SR0832 SEG 0221/0000)  
(SR0832 SEG 0220/0000)

STERRETTANIA RD  
(SR0832 SEG 0221/0000)  
(SR0832 SEG 0220/0000)  
LENGTH(AH 2906 BK 1628)  
TO SR 0832/0210 SH

JAMES AV  
(T968)  
ANGLE ST  
(T575)  
BUTT ST  
(T970)  
GREELEY AV  
(T866)  
1 0 00272 0 03 1097+61  
NC TWENTYSIXTH ST

HOMER AV  
(T790)  
LENGTH(AH 1628 BK 2814)  
RIDGE BL  
(T437)

MIDLAND DR  
(T958)  
MIDLAND DR  
(T958)  
YODER DR  
(T555)

HASTINGS RD  
(T862)  
LAFAYETTE RD  
(T904)  
WELLINGTON RD  
(T878)

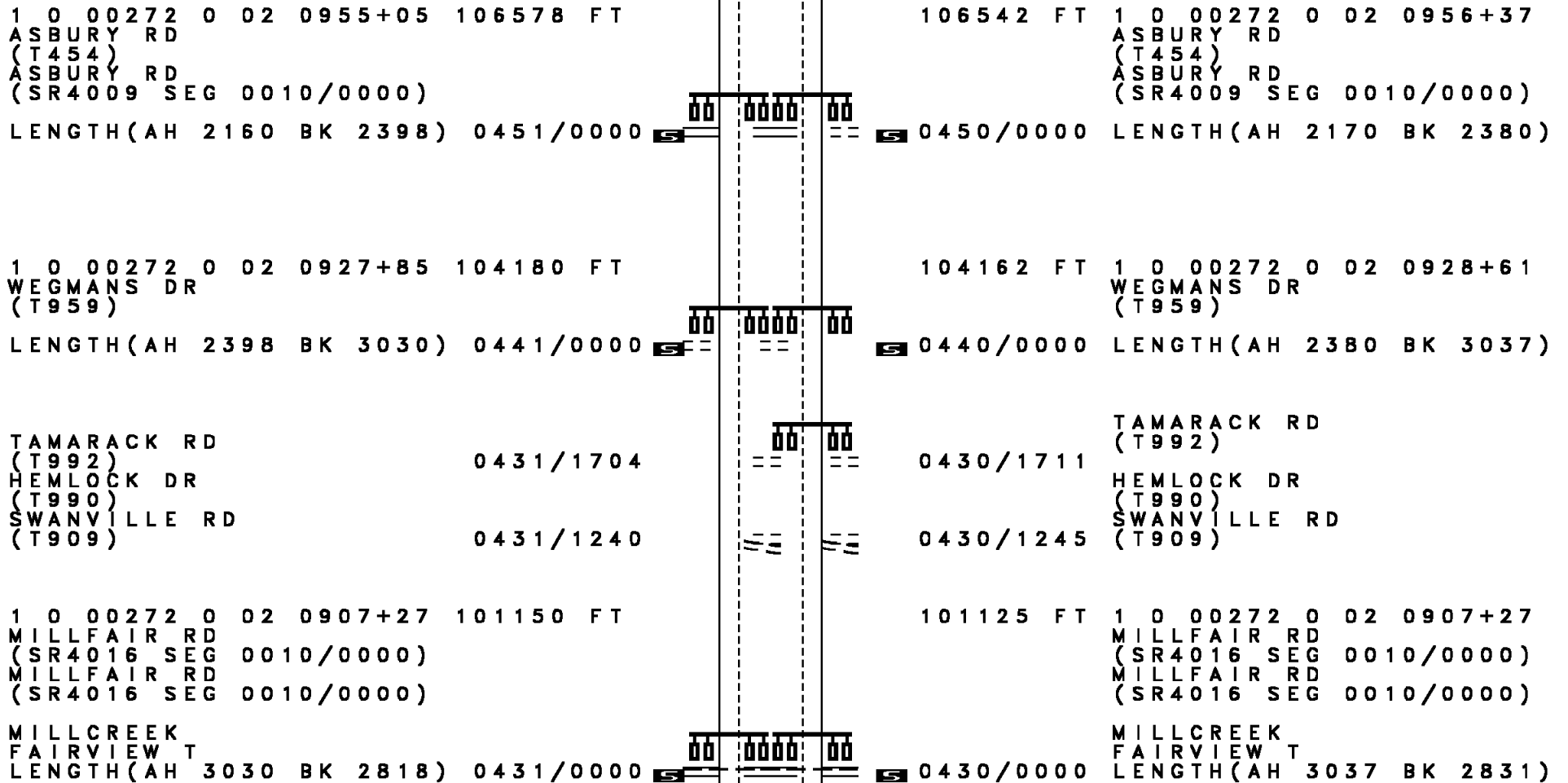
1 0 00272 0 03 1069+45  
LOVELAND AV  
(T994)  
LENGTH(AH 2814 BK 2169)

ROLLAHOME DR  
(TWP)  
CAUGHEY RD

DIR: E TOTAL LEN: 45.425 MI. DIST: 01-2 SR: 20  
 LEFT MUN: MILLCREEK T RIGHT MUN: MILLCREEK T

(T472) CAUGHEY RD (T472)	0481/1445	==	==	0480/1448	(T472) CAUGHEY RD (T472)
KOZLOWSKI DR (T473)	0481/1415	==	==	0480/1406	KOZLOWSKI DR (T377)
CARTER AV (T852)	0481/0848	==	==	0480/0840	CARTER AV (T852)
1 0 00272 0 03 1047+84 113414 FT POWELL AV (TBC)	0481/0361	==	==	0480/0350 113403 FT	1 0 00272 0 03 1047+84 POWELL AV (TBC)
LENGTH(AH 2165 BK 3161) ARCADIA AV (T850)	0481/0000	==	==	0480/0000	LENGTH(AH 2169 BK 3502) ARCADIA AV (T850)
HAMLET AV (T816)	0471/2726	==	==	0470/3056	HAMLET AV (T816)
COLONIAL AV (T468)	0471/2592	==	==	0470/2907	COLONIAL AV (T468)
	0471/1939	==	==	0470/2260	
MCKEE RD (T470)	0471/0349	==	==	0470/0674	MCKEE RD (T470)
WINFIELD DR (PRDR)	0471/0095	==	==	0470/0430	WINFIELD DR (PRDR)
1 0 00272 0 03 1014+08 110253 FT MILEPOST 012.00	0471/0000	==	==	109901 FT 0470/0000	1 0 00272 0 02 0995+51 LENGTH(AH 3502 BK 1189)
LENGTH(AH 3161 BK 1515)					
SHERWOOD DR (TWP)	0461/0742	==	==	0460/0741	SHERWOOD DR (TWP)
1 0 00272 0 02 0983+40 108738 FT				108712 FT	1 0 00272 0 02 0983+39
PATIO DR (T698)	0461/0000	==	==	0460/0000	PATIO DR (T698)
LENGTH(AH 1515 BK 2160)					LENGTH(AH 1189 BK 2170)
GANZER LN (PRDR)	0451/1758	==	==	0450/1768	GANZER LN (PRDR)
ECHO LN (PRDR)	0451/1530	==	==	0450/1555	ECHO LN (PRDR)
LOWES DR (PRDR)					LOWES DR (PRDR)
MEADOW GREEN ACRES (PRDR)	0451/0910	==	==	0450/0915	MEADOW GREEN ACRES (PRDR)

DIR: E TOTAL LEN: 45.425 MI. DIST: 01-2 SR: 20  
 LEFT MUN: MILLCREEK T RIGHT MUN: MILLCREEK T



DIR: E TOTAL LEN: 45.425 MI. DIST: 01-2 SR: 20  
LEFT MUN: FAIRVIEW T RIGHT MUN: FAIRVIEW T

1 0 00272 0 02 0880+04 098332 FT  
LENGTH(AH 2818 BK 2639) 0421/0000

098294 FT 1 0 00272 0 02 0875+72  
0420/0000 LENGTH(AH 2831 BK 2631)

LC TO SWANVILLE RD  
(CONN) 0411/0588

0410/0585 LC TO SWANVILLE RD  
(CONN)

1 0 00272 0 02 0852+54 095693 FT  
MANCHESTER RD  
(T432)

0410/0267 SHAWVILLE RD  
(T909)  
095663 FT 1 0 00272 0 02 0852+18  
MANCHESTER RD  
(T432)

LENGTH(AH 2639 BK 2913) 0411/0000

0410/0000 LENGTH(AH 2631 BK 2859)

1 0 00272 0 02 0824+09 092780 FT  
WALNUT CREEK  
STRUCTURE LENGTH 60 FT  
BMSID 25/0020/0400/0000  
LENGTH(AH 2913 BK 2342) 0401/0000

092804 FT 1 0 00272 0 02 0823+45  
WALNUT CREEK  
STRUCTURE LENGTH 60 FT  
BMSID 25/0020/0400/0000  
LENGTH(AH 2859 BK 2389)

DUTCH RD  
(SR4007 SEG 0090/1892)  
BEAR CREEK RD  
(SR4007 SEG 0090/1892)

DUTCH RD  
(SR4007 SEG 0090/1892)  
BEAR CREEK RD  
(SR4007 SEG 0090/1892)

0391/1636

0390/1636

1 0 00272 0 02 0801+34 090438 FT  
POLLY DR  
(T456)  
LENGTH(AH 2342 BK 2480) 0391/0000

090415 FT 1 0 00272 0 02 0798+13  
POLLY DR  
(T456)  
0390/0000 LENGTH(AH 2389 BK 2376)

DIR: E TOTAL LEN: 45.425 MI. DIST: 01-2 SR: 20  
 LEFT MUN: FAIRVIEW T RIGHT MUN: FAIRVIEW T

1 0 00272 0 02 0775+26 087958 FT  
 LENGTH(AH 2480 BK 2435) 0381/0000

088039 FT 1 0 00272 0 02 0774+37  
 0380/0000 LENGTH(AH 2376 BK 2280)

1 0 00272 0 02 0751+03 085523 FT  
 NC RIDGE RD  
 LENGTH(AH 2435 BK 2360) 0371/0000

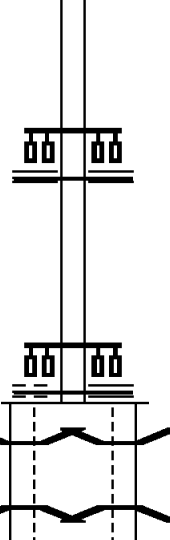
085759 FT 1 0 00272 0 02 0753+49  
 NC RIDGE RD  
 0370/0000 LENGTH(AH 2280 BK 2624)

DENNIS AV  
 (T965) 0361/1670 == ==

0360/1653 DENNIS AV  
 (T965)

1 0 00272 0 02 0727+45 083163 FT  
 OLD RIDGE AV  
 (T911)  
 LAKEVIEW AV  
 (T955)  
 MFC BEGIN = B  
 LENGTH(AH 2360 BK 2668) 0361/0000

083135 FT 1 0 00272 0 02 0727+65  
 OLD RIDGE RD  
 (T911)  
 LAKEVIEW AV  
 (T955)  
 MFC BEGIN = B  
 0360/0000 LENGTH(AH 2624 BK 2668)



AVONIA RD  
 (SR0098 SEG 0300/0000)  
 0350/0900 MFC BEGIN = B

080495 FT

080467 FT 1 0 00272 0 02 0709+80  
 NC MAIN ST  
 WATER ST  
 (SR4004 SEG 0010/0000)

MAPLE DR  
 (T603) 0350/0000

0350/0000 MFC BEGIN = C  
 LENGTH(AH 2668 BK 0398)

BMSEN 25/0020/0340/0158 0341/0426  
 1 0 00086 0 01 0683+51  
 TROUT RUN  
 BMSBG 25/0020/0340/0158 0341/0390  
 FRANKLIN AV

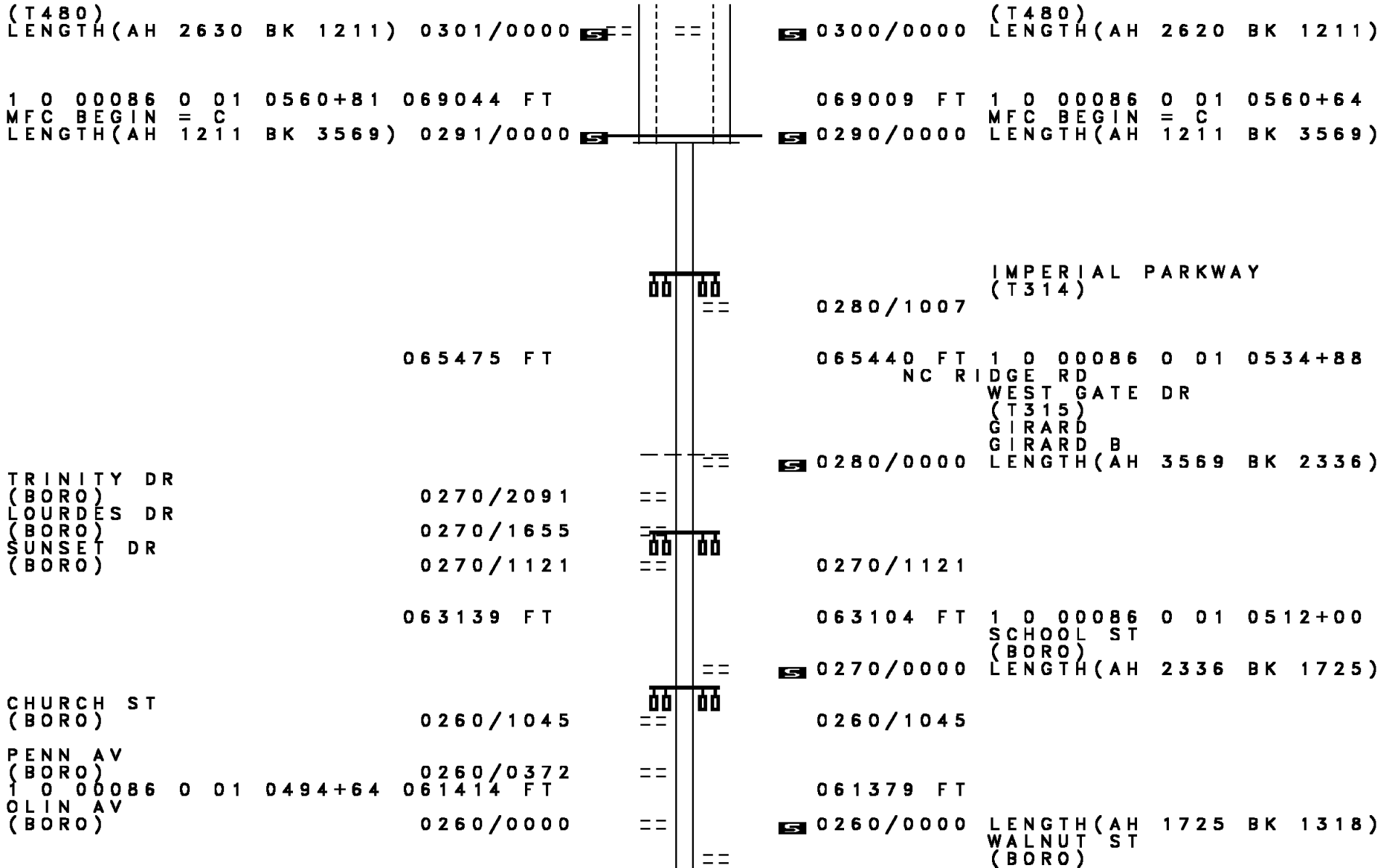
0340/0194 BMSEN 25/0020/0340/0158  
 1 0 00086 0 01 0683+51  
 TROUT RUN  
 BMSBG 25/0020/0340/0158



DIR: E TOTAL LEN: 45.425 MI. DIST: 01-2 SR: 20  
LEFT MUN: FAIRVIEW T RIGHT MUN: FAIRVIEW T

Stationing	Length	Width	Notes	Stationing	Length	Width	Notes
(T404) 1 0 00086 0 01 0679+32	079852 FT	0341/0239	LINDA AV (T979)	080069 FT	1 0 00086 0 01 0681+55	0340/0000	FRANKLIN RD (T404) LENGTH(AH 0398 BK 1754) LINDA AV (T979)
LENGTH(AH 0643 BK 1540)	0341/0000			0330/1520			
GLENN AV (T978)	0331/0605			0330/0567	GLENN AV (T978)		
1 0 00086 0 01 0664+23	078312 FT	0331/0000		078315 FT	1 0 00086 0 01 0664+40	0330/0000	LENGTH(AH 1754 BK 2747)
LENGTH(AH 1540 BK 2696)	0331/0000			0330/0000			
1 0 00086 0 01 0636+78	075616 FT	0321/0000		075568 FT	1 0 00086 0 01 0636+74	0320/0000	DOBLER RD (T408) LENGTH(AH 2747 BK 2728)
DOBLER RD (T408)	0321/0000			0320/0000			
LENGTH(AH 2696 BK 2731)	0321/0000						
BLAIR RD (T402)	0311/0662			0310/0661	BLAIR RD (T402)		
1 0 00086 0 01 0609+64	072885 FT	0311/0000		0310/0193	FAIRVIEW GIRARD T		
FAIRVIEW GIRARD T	0311/0000			072840 FT	1 0 00086 0 01 0609+64	0310/0000	LENGTH(AH 2728 BK 2620)
LENGTH(AH 2731 BK 2630)	0311/0000			0310/0000			DAGGETT RD (T406)
DAGGETT RD (T406)	0301/2177			0300/2181	BIRCHDALE CT (T488)		
BIRCHDALE CT (T488)	0301/2027			0300/2037			
1 0 00086 0 01 0584+19	070255 FT			070220 FT	1 0 00086 0 01 0585+99		
FAIRPLAIN RD				FAIRPLAIN RD			

DIR: E TOTAL LEN: 45.425 MI. DIST: 01-2 SR: 20  
 LEFT MUN: GIRARD T RIGHT MUN: GIRARD T



DIR: E TOTAL LEN: 45.425 MI. DIST: 01-2 SR: 20  
 LEFT MUN: GIRARD B RIGHT MUN: GIRARD B

Left Side Description	Left Side ID	Right Side Description	Right Side ID
MECHANIC ST (BORO)	0250/1018	0250/1216	
WALL ST (BORO)	0250/0638	0250/1040	PARK RD (BORO)
RICE AV (SR0018 SEG 0260/0000)	0250/0000	0250/0760	SOUTH PARK ROW (BORO)
CHESTNUT ST (BORO)	0241/2558	0250/0378	MYRTLE ST (BORO)
OLD RIDGE RD (BORO)	0241/1564	0250/0107	(AAR 051942S) #TRKS 01
BMSSEN 25/0020/0240/0706	0241/1402	060061 FT	1 0 00086 0 01 0480+58
GIRARD T	0241/1044	NC MA	MAIN ST
1 0 00086 0 00 0453+40		0250/0000	MFC BEGIN = C
ELK CREEK	0241/0770	0250/0000	LENGTH(AH 1318 BK 2602)
BMSBG 25/0020/0240/0706	0241/0770	CHESTNUT ST (BORO)	
1 0 00086 0 00 0445+84	057471 FT	OLD RIDGE RD (BORO)	
CREEK RD (T390)		0240/1552	
CREEK RD (T543)		0240/1365	BMSSEN 25/0020/0240/0706
LENGTH(AH 2625 BK 2757)	0241/0000	0240/1075	GIRARD T
		1 0 00086 0 00 0453+40	
		ELK CREEK	
		0240/0733	BMSBG 25/0020/0240/0706
		057459 FT	
		1 0 00086 0 00 0445+84	
		CREEK RD (T390)	
		CREEK RD (T390)	
		LENGTH(AH 2602 BK 2808)	
		0240/0000	
OLD RIDGE RD (T481)	0231/0633	OLD RIDGE RD (T481)	
1 0 00086 0 00 0420+49	054714 FT	0230/0616	
MEADVILLE RD (SR0018 SEG 0250/0988)	0231/0000	054651 FT	1 0 00086 0 00 0418+00
LENGTH(AH 2757 BK 1833)		0230/0000	MEADVILLE RD (SR0018 SEG 0250/0988)
			LENGTH(AH 2808 BK 1805)

DIR: E TOTAL LEN: 45.425 MI. DIST: 01-2 SR: 20  
LEFT MUN: GIRARD T RIGHT MUN: GIRARD T

Stationing	Length	Notes	Stationing	Length	Notes
0220/1563		TO 0018/0250 SH (CONN)	0220/1563		
1 0 00086 0 00 0401+97 052881 FT			052846 FT		1 0 00086 0 00 0399+52
LENGTH(AH 1833 BK 2585) 0221/0000 [S]			[S] 0220/0000		LENGTH(AH 1805 BK 2539)
WILLIAMS RD			0210/1948		WILLIAMS RD
(T364)					(T364)
0211/1997 == ==			0210/1318		PIEPER RD
PEIPER RD					(T365)
(T365)			0211/1361 == ==		
BMSBN 25/0020/0210/0000 0211/0028			0210/0028		BMSBN 25/0020/0210/0000
1 0 00086 0 00 0374+36 050296 FT			050307 FT		1 0 00086 0 00 0374+36
SMALL STREAM					SMALL STREAM
BMSBG 25/0020/0210/0000			[S] 0210/0000		BMSBG 25/0020/0210/0000
LENGTH(AH 2585 BK 2438) 0211/0000 [S]					LENGTH(AH 2539 BK 2459)
ELK PARK RD			0200/2088		ELK PARK RD
(T544)					(T544)
0201/2121 == ==					
1 0 00086 0 00 0350+19 047858 FT			047848 FT		1 0 00086 0 00 0349+96
LENGTH(AH 2438 BK 2588) 0201/0000 [S]			[S] 0200/0000		LENGTH(AH 2459 BK 2515)
TELLER RD			0190/0794		TELLER RD
(T362)					(T362)
0191/0872 == ==			045333 FT		1 0 00086 0 00 0324+81
			[S] 0190/0000		LENGTH(AH 2515 BK 2412)
1 0 00086 0 00 0324+54 045270 FT					
LENGTH(AH 2588 BK 2318) 0191/0000 [S]					
BMSBN 25/0020/0180/0000 0181/0144			0180/0144		BMSBN 25/0020/0180/0000
1 0 00086 0 00 0300+77 042952 FT			042921 FT		1 0 00086 0 00 0300+77
BESSEMER AND LAKE ER RR					BESSEMER AND LAKE ER RR
BMSBG 25/0020/0180/0000					BMSBG 25/0020/0180/0000

DIR: E TOTAL LEN: 45.425 MI. DIST: 01-2 SR: 20  
LEFT MUN: GIRARD T RIGHT MUN: GIRARD T

LENGTH(AH 2318 BK 2657) 0181/0000 0180/0000 LENGTH(AH 2412 BK 2686)

TR. CROOKED TR. CROOKED  
STRUCTURE LENGTH 20 FT STRUCTURE LENGTH 20 FT  
BMSID 25/0020/0170/1016 0171/0999 0170/1004 BMSID 25/0020/0170/1016

1 0 00086 0 00 0274+16 040295 FT 040235 FT 1 0 00086 0 00 0274+09  
LENGTH(AH 2657 BK 2595) 0171/0000 0170/0000 LENGTH(AH 2686 BK 2407)

CROSS STATION RD CROSS STATION RD  
(T505) (T505)  
TOWNLINE RD TOWNLINE RD  
(T350) 0161/1554 == == 0160/1458 (T350)  
GIRARD GIRARD  
SPRINGFIELD T SPRINGFIELD T  
CROOKED CK. CROOKED CK.  
STRUCTURE LENGTH 42 FT STRUCTURE LENGTH 42 FT  
BMSID 25/0020/0160/0689 0161/0748 0160/0774 BMSID 25/0020/0160/0689

1 0 00086 0 00 0251+16 037700 FT 037828 FT 1 0 00086 0 00 0250+06  
LENGTH(AH 2595 BK 2300) 0161/0000 0160/0000 LENGTH(AH 2407 BK 2518)

TUBBS RD TUBBS RD  
(T505) 0151/0607 == == 0150/0670 (T505)  
1 0 00086 0 00 0223+09 035400 FT 035310 FT 1 0 00086 0 00 0224+88  
LENGTH(AH 2300 BK 2516) 0151/0000 0150/0000 LENGTH(AH 2518 BK 2446)

ACADEMY ST ACADEMY ST  
(T501) 0141/0759 == == 0140/0761 (T501)  
1 0 00086 0 00 0203+00 032884 FT 032864 FT 1 0 00086 0 00 0200+42  
CHURCH ST CHURCH ST  
(SR0215 SEG 0150/0000) (SR0215 SEG 0150/0000)  
LENGTH(AH 2516 BK 3092) 0141/0000 0140/0000 LENGTH(AH 2446 BK 3084)



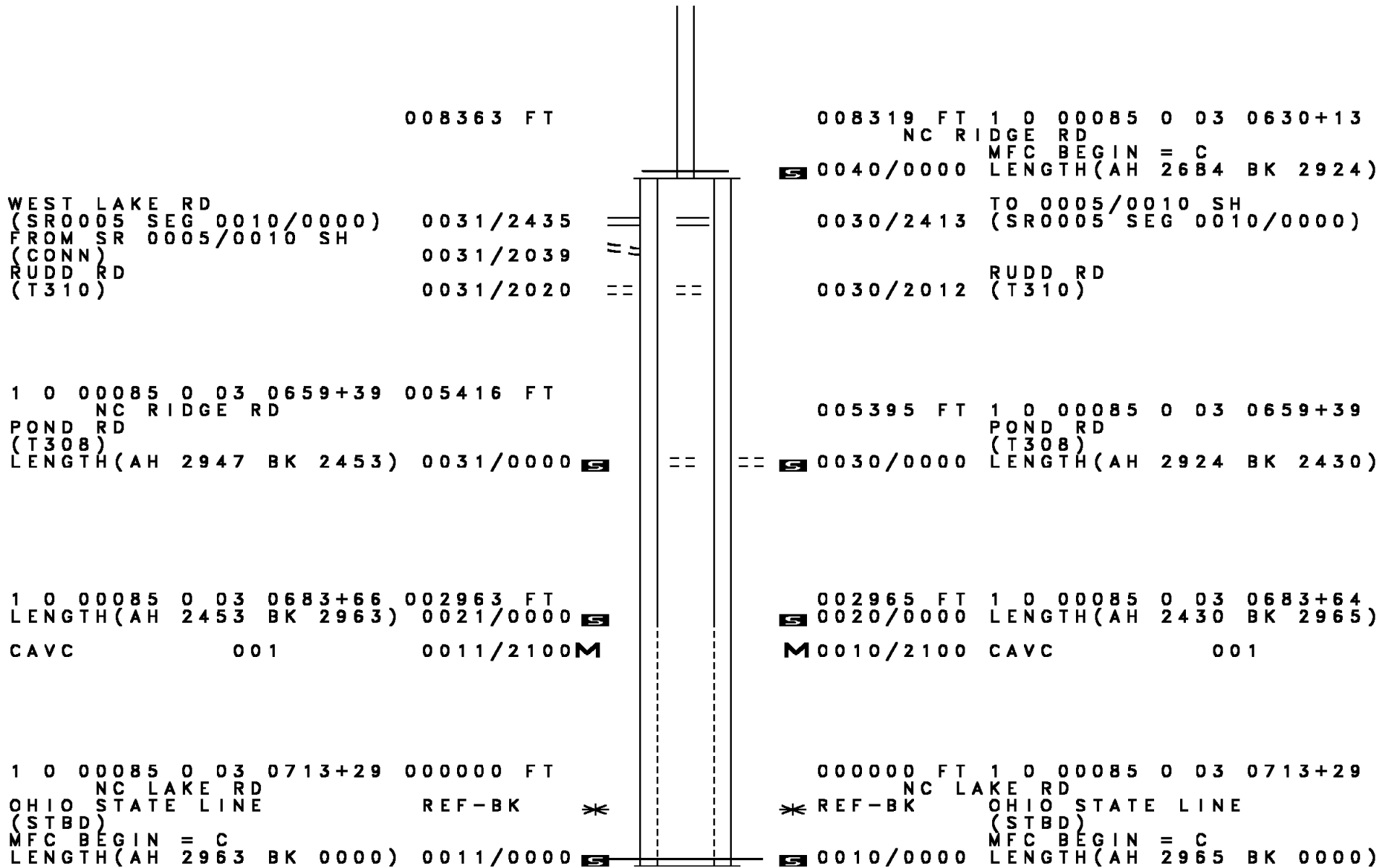
DIR: E TOTAL LEN: 45.425 MI. DIST: 01-2 SR: 20  
 LEFT MUN: SPRINGFIELD T RIGHT MUN: SPRINGFIELD T

STEENBURG RD  
(T330)

CRAYTON RD (TBK)  
(T322)

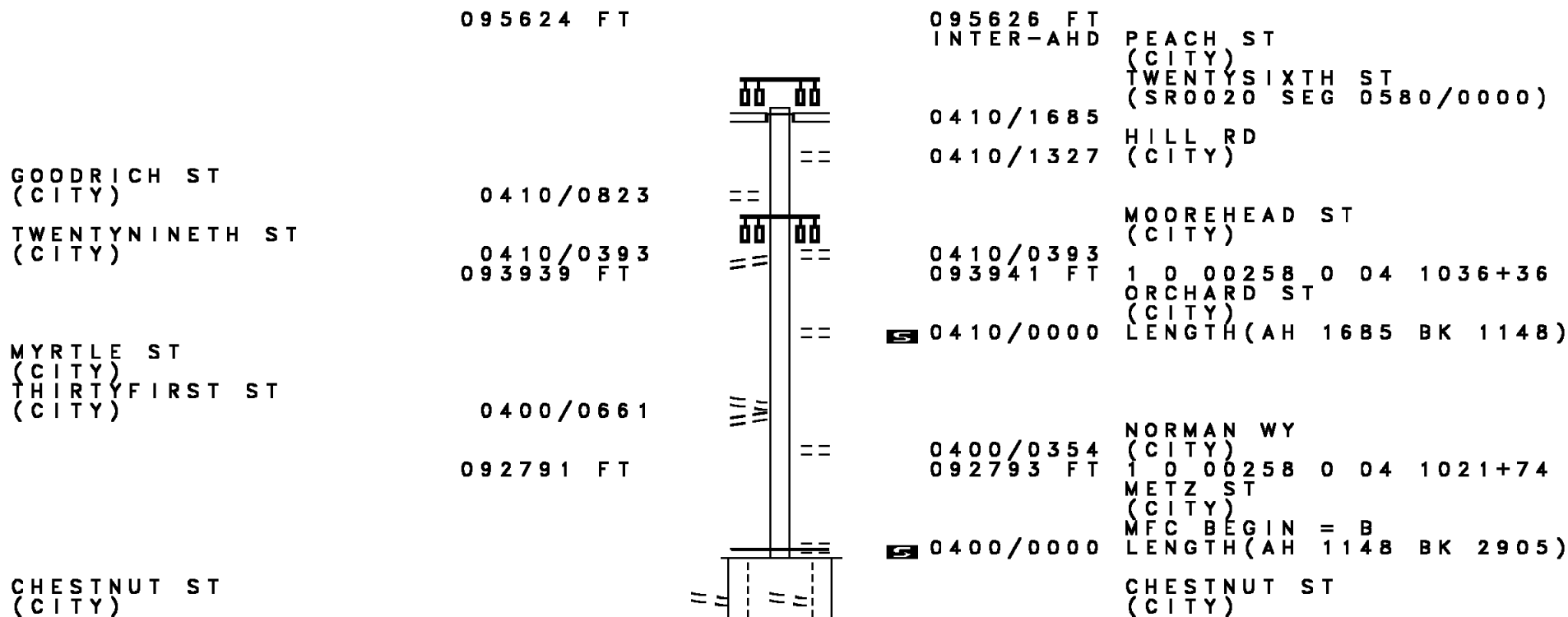
Distance (FT)	Structure ID	Structure Description	Length (FT)	Other Data
017453	0080/0944	RACCOON CK. STRUCTURE	20	BMSID 25/0020/0080/0971
017409	0080/0888	COON CREEK RD (T326)		
0070/2188	0080/0000			LENGTH(AH 2831 BK 2225)
015228	0070/0098	FROM 3006/0011 SH (CONN)		
015184	0070/0000	SR 3006 SH (SR3006 SEG 0011/0000) (SR3006 SEG 0010/0000)		
0060/1389	0070/0000	WYE B RD (SR9101 SEG 0020/0000)		
0060/1389	0060/1389	RAMP WYE A RD (SR9101 SEG 0020/0000)		
013643	013599			
0060/0000	0060/0000			LENGTH(AH 1585 BK 2596)
0050/2075	0050/2075			
0050/1887	0050/1887	CHESTNUT ST (T406)		
0050/1669	0050/1669	LC TO CHESNUT ST (CONN)		
0050/0304	0050/0304	BMSEN 25/0020/0050/0292		
0050/0292	0050/0292	TURKEY CREEK BMSBG 25/0020/0050/0292		
011047	011003	HUNTLEY RD (T320)		
0050/0000	0050/0000			LENGTH(AH 2596 BK 2684)

DIR: E TOTAL LEN: 45.425 MI. DIST: 01-2 SR: 20  
 LEFT MUN: SPRINGFIELD T RIGHT MUN: SPRINGFIELD T





DIR: B TOTAL LEN: 18.111 MI. DIST: 01-2 SR: 19  
 LEFT MUN: ERIE CITY C RIGHT MUN: ERIE CITY C



DIR: B TOTAL LEN: 18.111 MI. DIST: 01-2 SR: 19  
 LEFT MUN: ERIE CITY C RIGHT MUN: ERIE CITY C

STREET NAME (CITY)	START POINT	END POINT	LENGTH (FT)	STREET NAME (CITY)	START POINT	END POINT	LENGTH (FT)
CRAIG ST (CITY)	0391/2642	0390/2626		CRAIG ST (CITY)	0390/2626	0390/2626	
MARSH ST (CITY)	0391/2178	0390/2146		MARSH ST (CITY)	0390/2146	0390/2146	
THIRTYFOURTH ST (CITY)	0391/1707	0390/1702		THIRTYFOURTH ST (CITY)	0390/1702	0390/1702	
RICHLEY ST (CITY)	0391/1676	0390/1647		RICHLEY ST (CITY)	0390/1647	0390/1647	
SHUNPIKE RD (CITY)	0391/1105	0390/1069		SHUNPIKE RD (CITY)	0390/1069	0390/1069	
CHERRY ST (CITY)	0391/0706	0390/0695		CHERRY ST (CITY)	0390/0695	0390/0695	
MAPLE ST (CITY)	0391/0404	0390/0370		MAPLE ST (CITY)	0390/0370	0390/0370	
		089888 FT				089888 FT	
1 0 00258 0 04 0995+46 089834 FT				1 0 00258 0 04 0995+46			
THIRTYEIGHTH ST (SR4016 SEG 0180/0000)				THIRTYEIGHTH ST (SR4016 SEG 0180/0000)			
(SR4016 SEG 0181/0000)				(SR4016 SEG 0181/0000)			
LENGTH(AH 2957 BK 2054)	0391/0000	0390/0000		LENGTH(AH 2905 BK 2087)	0390/0000	0390/0000	
WALKER BL (CITY)	0381/1943	0380/1926		WALKER BL (CITY)	0380/1926	0380/1926	
LIBERTY ST (CITY)				LIBERTY ST (CITY)			
LIBERTY ST (CITY)	0381/1181	0380/1154		LIBERTY ST (CITY)	0380/1154	0380/1154	
AVERLON AV (CITY)	0381/0868	0380/0865		AVERLON AV (CITY)	0380/0865	0380/0865	
MERLINE AV (CITY)	0381/0415	0380/0411		MERLINE AV (CITY)	0380/0411	0380/0411	
MEADE AV (CITY)				MEADE AV (CITY)			
HARDING DR (CITY)	0381/0217	0380/0217		HARDING DR (CITY)	0380/0217	0380/0217	
1 0 00258 0 04 0976+91 087780 FT				1 0 00258 0 04 0974+86			
HILLCREST AV (CITY)				HILLCREST AV (CITY)			
LENGTH(AH 2054 BK 1924)	0381/0000	0380/0000		LENGTH(AH 2087 BK 1891)	0380/0000	0380/0000	
WEST GATE DR (CITY)	0371/1459	0370/1430		WEST GATE DR (CITY)	0370/1430	0370/1430	
SHERIDAN AV				SHERIDAN ST			

DIR: B TOTAL LEN: 18.111 MI. DIST: 01-2 SR: 19  
 LEFT MUN: ERIE CITY C RIGHT MUN: ERIE CITY C

Left Side	Center	Right Side
(CITY) MILLER AV (CITY)	0371/0878 ==	0370/0839 (CITY) MILLER AV (CITY)
1 0 00258 0 04 0955+68 085856 FT	00 0000 00	0370/0413 085910 FT
GRANDVIEW BL (T657)		1 0 00258 0 04 0956+71
GRANDVIEW BL (SR4014 SEG 0040/2508)		GRANDVIEW BL (T657)
ERIE CITY		GRANDVIEW BL (SR4014 SEG 0040/2508)
MILLCREEK T		ERIE CITY
LENGTH(AH 1924 BK 1958) 0371/0000	5	MILLCREEK T
FROM 4014/0040 SH		LENGTH(AH 1891 BK 1948)
(CONN)		0370/0000
CHESTNUT HILL DR	0361/1842 ==	CHESTNUT HILL DR (T795)
(T838)		NICHOLSON ST (T793)
NICHOLSON ST	0361/1541 ==	0360/1515
(T793)		0360/1391
HILLTOP RD	0361/1368 ==	0360/1033
(T807)		0360/0839
HIGH ST	0361/1056 ==	0360/0443
(T945)		083962 FT
HILLSDALE AV	0361/0845 ==	1 0 00258 0 04 0936+27 083898 FT
(T757)		GORE RD (T687)
1 0 00258 0 04 0936+27 083898 FT		GORE RD (T687)
GORE RD		0360/0000
(T687)	00 0000 00	LENGTH(AH 1948 BK 2245)
LENGTH(AH 1958 BK 2249) 0361/0000	5	WASHINGTON AV (T536)
WASHINGTON AV		WASHINGTON AV (T536)
(T536)		LEHIGH ST (T876)
WASHINGTON AV	0351/1807 ==	0350/1769
(T536)		0350/1493
LEHIGH ST	0351/1539 ==	BRYANT ST (T780)
(T876)		0350/0852
BRYANT ST	00 0000 00	0350/0187
(T874)		081717 FT
		1 0 00258 0 04 0913+08
0351/0892		FIFTYFOURTH ST (T459)
DUDLEY ST		ZIMMERLY RD (T707)
(TWP)		
1 0 00258 0 04 0914+10 081649 FT		
FIFTYFOURTH ST		
(T676)		
ZIMMERLY RD		
(T707)		

EXTRACT DATE: 12/21/2020  
PRINT DATE: 12/22/2020

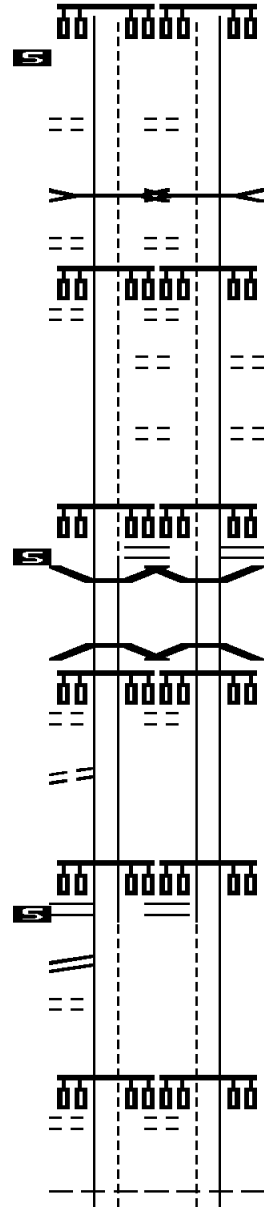
ROADWAY MANAGEMENT SYSTEM  
SLD COUNTY/SR - ANNUAL PRINT

PAGE NUMBER: 77  
COUNTY: ERIE

DIR: B TOTAL LEN: 18.111 MI.  
LEFT MUN: MILLCREEK T

DIST: 01-2 SR: 19  
RIGHT MUN: MILLCREEK T

LENGTH(AH 2249 BK 2929) 0351/0000  
FIFTYFIFTH ST (T769) 0341/2291  
BEAVER CREEK STRUCTURE LENGTH 17 FT  
BMSID 25/0019/0340/2154 0341/2128  
FIFTYSIXTH ST (T727) 0341/1740  
MILLCREEK MALL RD (PRDR) 0341/1249  
BIEBEL AV (T661) 0341/0965  
DAVIS AV (T831) 0341/0215  
1 0 00258 0 04 0882+96 078720 FT  
KUNTZ RD (SR4026 SEG 0010/0000)  
LENGTH(AH 2929 BK 0994) 0341/0000  
BMSEN 25/0019/0330/0818 0331/0925  
1 0 00258 0 04 0883+05  
WALNUT CREEK BMSBG 25/0019/0330/0818 0331/0850  
MILLCREEK MALL RD (PRDR) 0331/0516  
TO 0699/0381 SH (CONN) 0331/0263  
1 0 00258 0 03 0876+55 077726 FT  
INTERCHANGE RD (SR0699 SEG 0381/1580) (SR0699 SEG 0380/1579)  
LENGTH(AH 0994 BK 2540) 0331/0000  
FROM 0699/0380 SH (CONN) 0321/2331  
MARMON RD (T995) 0321/2135  
AVON DR (T993) 0321/1144  
MILLCREEK SUMMIT T 0321/0453



0350/0000 LENGTH(AH 2245 BK 2969)  
FIFTYFIFTH ST (T455) 0340/2299  
BEAVER CREEK STRUCTURE LENGTH 17 FT  
BMSID 25/0019/0340/2154 0340/2153  
FIFTYSIXTH ST (T727) 0340/1747  
MILLCREEK MALL RD (PRDR) 0340/1255  
BIEBEL AV (T661) 0340/0973  
DAVIS AV (T831) 0340/0209  
1 0 00258 0 04 0884+53 078748 FT  
KUNTZ RD (SR4026 SEG 0010/0000)  
LENGTH(AH 2969 BK 0994) 0340/0000  
BMSEN 25/0019/0330/0818 0330/0905  
1 0 00258 0 04 0883+05  
WALNUT CREEK BMSBG 25/0019/0330/0818 0330/0830  
MILLCREEK MALL RD (PRDR) 0330/0496  
1 0 00258 0 03 0876+55 077754 FT  
INTERCHANGE RD (SR0699 SEG 0381/1580) (SR0699 SEG 0380/1579)  
LENGTH(AH 0994 BK 2462) 0330/0000  
AVON DR (T993) 0320/1120  
MILLCREEK SUMMIT T 0320/0408

EXTRACT DATE: 12/21/2020  
PRINT DATE: 12/22/2020

ROADWAY MANAGEMENT SYSTEM  
SLD COUNTY/SR - ANNUAL PRINT

PAGE NUMBER: 76  
COUNTY: ERIE

DIR: B TOTAL LEN: 18.111 MI.  
LEFT MUN: MILLCREEK T

DIST: 01-2 SR: 19  
RIGHT MUN: MILLCREEK T

HERSHEY RD  
(SR4010 SEG 0070/1701)  
1 0 00351 0 01 0473+67 0321/0164  
075186 FT  
WALNUT CREEK  
STRUCTURE LENGTH 8 FT  
BMSID 25/0019/0320/0000  
LENGTH(AH 2540 BK 3760) 0321/0000

ROTUNDA DR  
(T531)  
0311/3145

KEYSTONE DR  
(T504)  
0311/2384

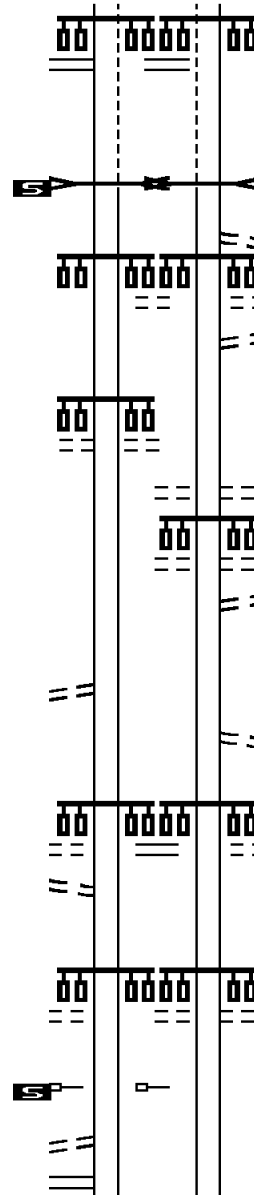
LC TO SUMMIT TOWN CTR  
(CONN) 0311/1569

SUMMIT TOWN CTR  
(PRDR)  
DOUGLAS PK  
(T505) 0311/1430

LC FROM SUMMIT TOWN CTR  
(CONN) 0311/1318

DOWNS DR  
(T506) 0311/0303

1 0 00351 0 01 0435+59 071426 FT  
MILEPOST 012.00  
LENGTH(AH 3760 BK 2026) 0311/0000  
TO 8014/0250 SH  
(CONN) 0301/1715  
RAMP A RD  
(SR8014 SEG 0250/0000)



0320/0175  
075292 FT

0320/0000

0310/3260

0310/3135

0310/3022

0310/2380

0310/2356

0310/2203

0310/1561

0310/1432

0310/0275

071493 FT  
0310/0000

HERSHEY RD  
(SR4010 SEG 0070/1701)  
1 0 00351 0 01 0473+67  
WALNUT CREEK  
STRUCTURE LENGTH 8 FT  
BMSID 25/0019/0320/0000  
LENGTH(AH 2462 BK 3799)  
LC FROM ROTUNDA DR  
(CONN)

ROTUNDA DR  
(T531)  
LC TO ROTUNDA DR  
(CONN)

KEYSTONE DR  
(T504)  
KEYSTONE DR  
(T504)

LC TO KEYSTONE DR  
(CONN)

LC FROM DOUGLAS PK  
(CONN)  
SUMMIT TOWN CTR  
(PRDR)  
DOUGLAS PK  
(T505)

DOWNS DR  
(T506)

1 0 00351 0 01 0435+59  
LENGTH(AH 3799 BK 2017)

DIR: B TOTAL LEN: 18.111 MI. DIST: 01-2 SR: 19  
 LEFT MUN: SUMMIT T RIGHT MUN: SUMMIT T

RAMP B RD  
 (SR8014 SEG 0500/1110) 0301/1529  
 SR 0090 WB  
 OP ID 25/0090/0241/1986 0301/1383

SR 0090 EB  
 OP ID 25/0090/0240/2046 0301/1293

RAMP C RD  
 (SR8014 SEG 0010/0847)  
 RAMP D RD  
 (SR8014 SEG 0750/0000) 0301/1153

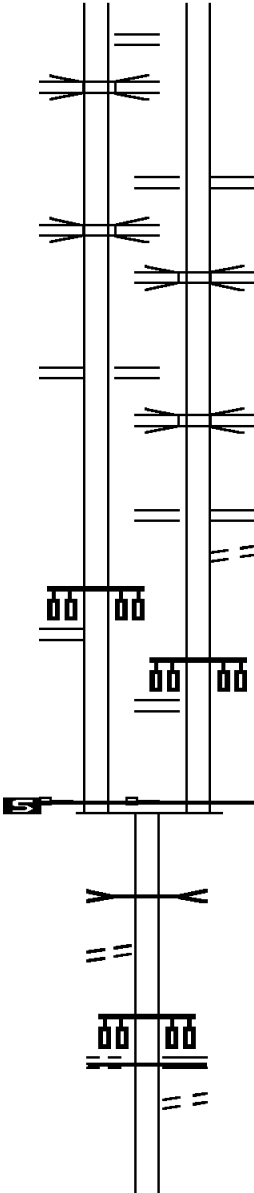
OLIVER RD  
 (SR4008 SEG 0060/2934) 0301/0349

1 0 00351 0 01 0416+16 069400 FT  
 MFC BEGIN = B  
 MILEPOST 012.00  
 LENGTH(AH 2026 BK 1129) 0301/0000

LC TO ROBISON RD  
 (CONN) 0294/0157

1 0 00351 0 01 0404+34 068271 FT  
 ROBISON RD  
 (T406) 0294/0000

ANDRUS RD



RAMP A RD  
 (SR8014 SEG 0250/0000)  
 RAMP B RD  
 (SR8014 SEG 0500/1110) 0300/1510

SR 0090 WB  
 OP ID 25/0090/0241/1986 0300/1357

SR 0090 EB  
 OP ID 25/0090/0240/2046 0300/1265  
 RAMP C RD  
 (SR8014 SEG 0010/0847)  
 RAMP D RD  
 (SR8014 SEG 0750/0000) 0300/1130  
 TO 8014/0750 SH  
 (CONN) 0300/0948

OLIVER RD  
 (SR4008 SEG 0060/2934) 0300/0351

1 0 00351 0 01 0416+16 069476 FT  
 MFC BEGIN = B  
 LENGTH(AH 2017 BK 1129) 0300/0000

WALNUT CK BR  
 STRUCTURE LENGTH 8 FT  
 BMSID 25/0019/0294/0456 0294/0456

ROBISON RD  
 (SR4024 SEG 0010/0000) 068347 FT  
 MFC BEGIN = B  
 LENGTH(AH 1129 BK 2962) 0294/0000  
 TO 4024/0010 SH  
 (CONN) 0290/2828

DIR: B TOTAL LEN: 18.111 MI. DIST: 01-2 SR: 19  
 LEFT MUN: SUMMIT T RIGHT MUN: SUMMIT T

Segment ID	Start Station	End Station	Length	Notes
(T304)	0290/1886			
		0290/1036		SESAME ST (PRDR)
AUTO ROW (T404)	0290/0435			
	065309 FT			
		065385 FT	1 0 00351 0 01	0374+91
		0290/0000		LENGTH(AH 2962 BK 2580)
		062805 FT		
1 0 00351 0 01 0349+11 DORN RD (T615)	062729 FT			
	0280/0000			
		0280/0000		LENGTH(AH 2580 BK 2442)
		0270/1487		TOWNHALL RD (SR4022 SEG 0010/0000)
		0270/0586		PENNDOT COUNTY OFFICE 1 (GOVT)
				(APRA) PENNDOT ERIE COU
				PENNDOT COUNTY OFFICE 1 (GOVT)
	060287 FT	0270/0271		
		060363 FT	1 0 00351 0 01	0324+72
		0270/0000		LENGTH(AH 2442 BK 2480)
		057807 FT		
		057883 FT	1 0 00351 0 01	0299+90
		0260/0000		LENGTH(AH 2480 BK 2451)
NEW RD (T613)	0250/1861			
	055356 FT	055432 FT	1 0 00351 0 01	0275+54
				LEE RD

POE

DIR: B TOTAL LEN: 18.111 MI. DIST: 01-2 SR: 19  
 LEFT MUN: SUMMIT T RIGHT MUN: SUMMIT T

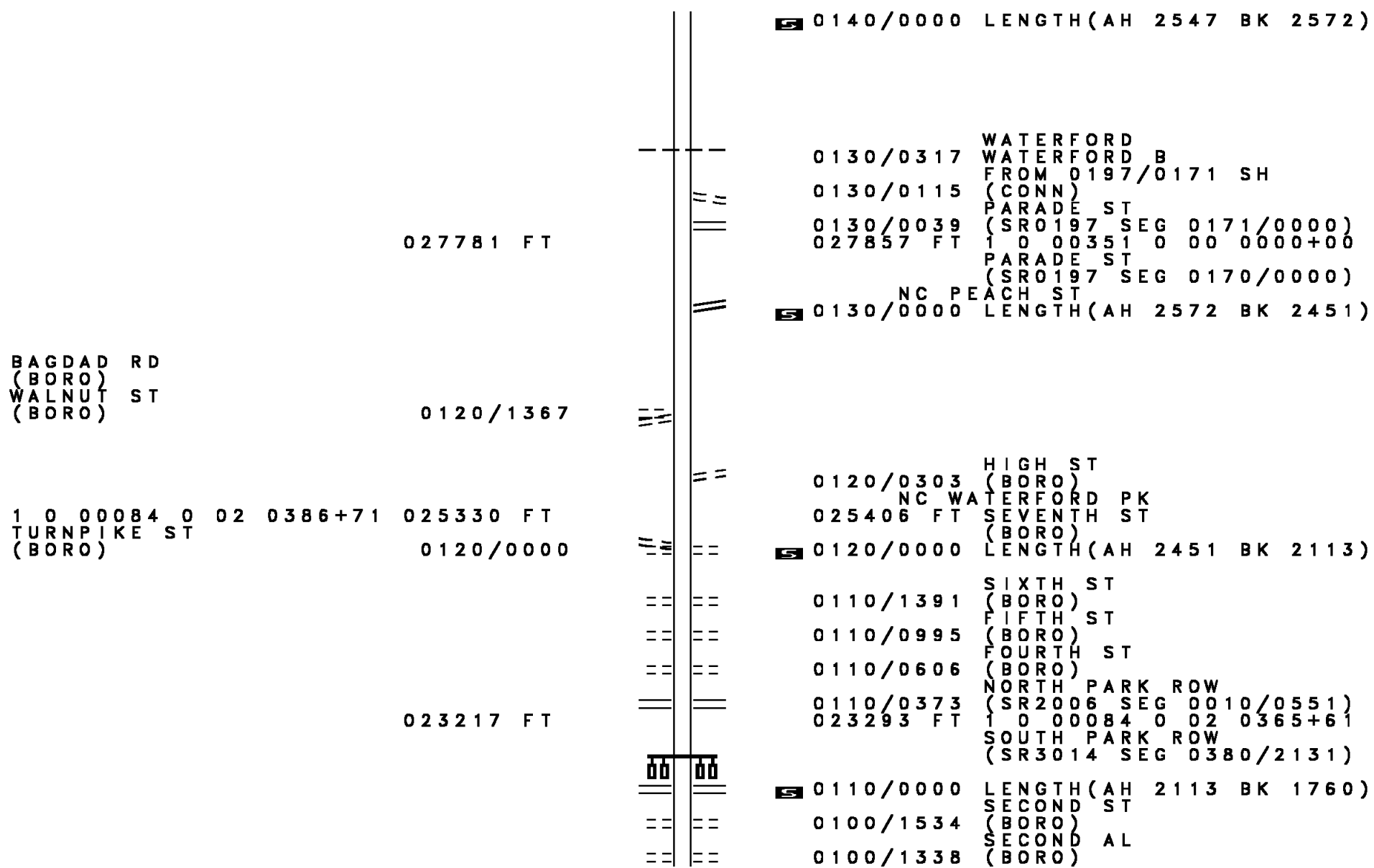
Stationing	Segment	Length (FT)	Notes
052782	0250/0000	052858	(T619) LENGTH(AH 2451 BK 2574)
050180	0240/0000	052858	1 0 00351 0 01 0249+90 LENGTH(AH 2574 BK 2602)
047045	050256	050256	1 0 00351 0 01 0223+84 ELK CREEK RD (T581) SUMMIT WATERFORD T LENGTH(AH 2602 BK 3211)
045073	0220/0000	047045	1 0 00351 0 01 0191+45 046969 FT SHARP RD (SR3025 SEG 0250/2601) 0220/0000 LENGTH(AH 3211 BK 1896)
0200	0210/0000	045149	1 0 00351 0 01 0173+29 LENGTH(AH 1896 BK 2274)
	0200/0933		MOORE RD (T553)



DIR: B TOTAL LEN: 18.111 MI. DIST: 01-2 SR: 19  
 LEFT MUN: WATERFORD T RIGHT MUN: WATERFORD T

	042799 FT				042875 FT 1 0 00351 0 00 0149+76
					0200/0000 LENGTH(AH 2274 BK 2173)
1 0 00351 0 00 0127+50	040626 FT				040702 FT
LANE RD (T519)	0190/0000	==			0190/0000 LENGTH(AH 2173 BK 2649)
1 0 00351 0 00 0101+14	037977 FT				038053 FT
TRASK RD (T564)	0180/0000	==			0180/0000 LENGTH(AH 2649 BK 1331)
	036646 FT				036722 FT 1 0 00351 0 00 0088+25
					TALCOTT RD (T525)
					0170/0000 LENGTH(AH 1331 BK 1062)
	035584 FT				035660 FT 1 0 00351 0 00 0077+63
					0160/0000 LENGTH(AH 1062 BK 2684)
	032900 FT				032976 FT 1 0 00351 0 00 0048+17
					0150/0000 LENGTH(AH 2684 BK 2547)
					0140/1222 MOBILE HOME PK (PRDR)
	030353 FT				030429 FT 1 0 00351 0 00 0022+70

DIR: B TOTAL LEN: 18.111 MI. DIST: 01-2 SR: 19  
 LEFT MUN: WATERFORD T RIGHT MUN: WATERFORD T



**S** 0140/0000 LENGTH(AH 2547 BK 2572)

0130/0317 WATERFORD  
 WATERFORD B  
 FROM 0197/0171 SH  
 0130/0115 (CONN)  
 PARADE ST  
 0130/0039 (SR0197 SEG 0171/0000)  
 027857 FT 1 0 00351 0 00 0000+00  
 PARADE ST  
 (SR0197 SEG 0170/0000)

**S** 0130/0000 NC PEACH ST  
 LENGTH(AH 2572 BK 2451)

BAGDAD RD  
 (BORO)  
 WALNUT ST  
 (BORO)  
 0120/1367

0120/0303 HIGH ST  
 (BORO)  
 NC WA TERFORD PK  
 025406 FT SEVENTH ST  
 (BORO)

1 0 00084 0 02 0386+71 025330 FT  
 TURNPIKE ST  
 (BORO)  
 0120/0000

**S** 0120/0000 LENGTH(AH 2451 BK 2113)

0110/1391 SIXTH ST  
 (BORO)  
 0110/0995 FIFTH ST  
 (BORO)  
 0110/0606 FOURTH ST  
 (BORO)  
 0110/0373 NORTH PARK ROW  
 023293 FT (SR2006 SEG 0010/0551)  
 1 0 00084 0 02 0365+61  
 SOUTH PARK ROW  
 (SR3014 SEG 0380/2131)

**S** 0110/0000 LENGTH(AH 2113 BK 1760)  
 SECOND ST

0100/1534 (BORO)  
 SECOND AL  
 0100/1338 (BORO)

DIR: B TOTAL LEN: 18.111 MI. DIST: 01-2 SR: 19  
 LEFT MUN: WATERFORD B RIGHT MUN: WATERFORD B

WATER ST  
 (BORO)

0100/0761

021457 FT

020382 FT

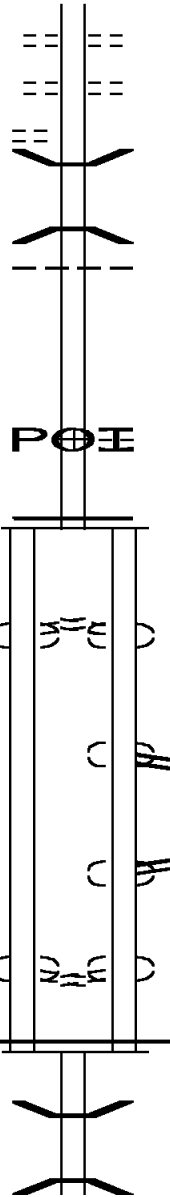
FOR SR 0019N TO 0019S  
 (CONN)  
 WATERFORD - WATERFORD P  
 (TWP)

0085/0248

WATERFORD - WATERFORD P  
 (TWP)  
 FOR SR 0019S TO 0019N  
 (CONN)  
 0 0 00000 0 00 0000+00 019970 FT  
 MFC BEGIN = C  
 LENGTH(AH 0412 BK 1933)

0085/0137

0085/0000



0100/1145 FIRST ST  
 (BORO)  
 0100/0946 FIRST AL  
 (BORO)  
 0100/0702 BMSEN 25/0019/0100/0765  
 1 0 00084 0 02 0346+69  
 LE BOUF CK.  
 0100/0624 BMSBG 25/0019/0100/0765  
 WATERFORD  
 0100/0075 WATERFORD T  
 021533 FT 1 0 00084 0 02 0346+69  
 NC HIGH ST  
 0100/0000 LENGTH(AH 1760 BK 1075)  
 (APRA) RAY SHOWMAN EXCA  
 RAY SHOWMAN EXCAVATING  
 (PRDR)  
 0090/0193 1 0 00084 0 02 0332+15  
 020458 FT  
 MFC BEGIN = C  
 0090/0000 LENGTH(AH 1075 BK 0488)  
 FOR SR 0019N TO 0019S  
 (CONN)  
 WATERFORD - WATERFORD P  
 (TWP)  
 WATERFORD - WATERFORD P  
 (TWP)  
 WATERFORD ST  
 (SRO197 SEG 0165/0160)  
 (SRO197 SEG 0164/0148)  
 WATERFORD ST (OLD SR 97  
 (SRO197 SEG 0164/0148)  
 (SRO197 SEG 0165/0160)  
 WATERFORD - WATERFORD P  
 (TWP)  
 WATERFORD - WATERFORD P  
 (TWP)  
 FOR SR 0019S TO 0019N  
 (CONN)  
 0 0 00000 0 00 0000+00  
 MFC BEGIN = C  
 0084/0318  
 0084/0222  
 0084/0170  
 0084/0125  
 019970 FT  
 0084/0000 LENGTH(AH 0488 BK 1933)  
 0080/0819 BMSEN 25/0019/0080/0692  
 1 0 00084 0 02 0320+96  
 TROUT RUN  
 0080/0721 BMSBG 25/0019/0080/0692

DIR: B TOTAL LEN: 18.111 MI. DIST: 01-2 SR: 19  
 LEFT MUN: WATERFORD T RIGHT MUN: WATERFORD T

ROAD NAME	SECTION ID	LENGTH (FT)	START POINT	END POINT	DESCRIPTION
	0080/0565				WASHINGTON AV (PRDR)
	0080/0293				LAFAYETTE ST (TWP)
	0080/0039				LINCOLN ST (TWP)
	018037 FT	018037	00084	001	0316+44
	5 0080/0000				LENGTH(AH 1933 BK 2617) ROOSEVELT ST (TWP)
	0070/2416				MCKINLEY AV (TWP)
	0070/2173				UNKNOWN RD (TWP)
	0070/1916				HARDING RD (TWP)
	0070/1671				WASHINGTON ST (TWP)
	0070/1395				
SEROKA RD (T435)	0070/0645				
	015420 FT	015420	00084	001	0289+95
	5 0070/0000				LENGTH(AH 2617 BK 2336)
OLD ROUTE 19 (T560)	0060/1913				
	013084 FT	013084	00084	001	0266+38
					LE BOEUF TR. STRUCTURE LENGTH 8 FT
	5 0060/0000				BMSID 25/0019/0060/0000 LENGTH(AH 2336 BK 2032)
	0050/1961				WATERFORD LE BOEUF T
	011052 FT	011052	00084	001	0244+20
	5 0050/0000				LENGTH(AH 2032 BK 2601) MOORE RD
MOORE RD (T415)	0040/2079				0040/2079 (T415)

DIR: B TOTAL LEN: 18.111 MI. DIST: 01-2 SR: 19  
 LEFT MUN: LE BOEUF T RIGHT MUN: LE BOEUF T

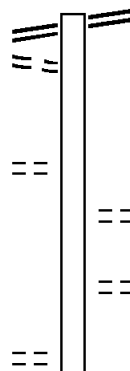
008451 FT		008451 FT 1 0 00084 0 01 0216+54 0040/0000 LENGTH(AH 2601 BK 3201)
005250 FT		0030/0050 BMSBN 25/0019/0030/0000 005250 FT 1 0 00084 0 01 0188+15 FRENCH CK. TR BMSBG 25/0019/0030/0000 0030/0000 LENGTH(AH 3201 BK 2471)
1 0 00084 0 01 0163+52 002779 FT OLD ROUTE 19 RD (T560)		002779 FT 0020/0000 LENGTH(AH 2471 BK 2779)
CHURCH RD (T371)		0010/2177 BMSBN 25/0019/0010/2156 1 0 00084 0 01 0157+21 FRENCH CK. TR 0010/2156 BMSBG 25/0019/0010/2156
000000 FT		000000 FT 1 0 00084 0 01 0135+75 NC WA TERFORD PK GRAND ARMY OF THE REP H (SR0006 SEG 0060/0000)
SR 3006 SH (SR3006 SEG 0560/2033) 0010/0000		INTER-BK GRAND ARMY OF THE REP H (SR0006 SEG 0060/0000) MFC BEGIN = C BK-CRAWFORD (20) 0010/0000 LENGTH(AH 2779 BK 0000)

DIR: B TOTAL LEN: 14.674 MI. DIST: 01-2 SR: 18  
 LEFT MUN: LAKE CITY B RIGHT MUN: LAKE CITY B

WEST LAKE RD 077478 FT  
 (SR0005 SEG 0200/0840) 0320/2323  
 FOR SR 0005 AND 0018  
 (CONN) 0320/2147

DILLON DR  
 (BORO) 0320/1150

2 0 25019 0 00 0017+50 075155 FT  
 BILLINGS DR  
 (BORO) 0320/0000



077478 FT WEST LAKE RD  
 0320/2323 (SR0005 SEG 0200/0840)

0320/1070 EAGLE ST  
 (BORO)

0320/0194 KEYSTONE DR  
 075155 FT (BORO)

0320/0000 LENGTH(AH 2323 BK 1794)

DIR: B TOTAL LEN: 14.674 MI. DIST: 01-2 SR: 18  
 LEFT MUN: LAKE CITY B RIGHT MUN: LAKE CITY B

PETTIBONE AV (BORO)	0310/0868	==			
HALL AV (BORO)	0310/0469	==		0310/0667	SMITH ST (BORO)
RAILROAD ST (BORO)	0310/0216	==		0310/0313	RAILROAD ST (BORO)
LAKE ST (BORO)	073361 FT	==	+++++	0310/0183	(AAR 523990M)#TRKS 05
MAIN ST (BORO)	0310/0000	==		073361 FT	2 0 25019 0 00 0000+00
SAMPSON AV (BORO)	0300/0726	==		NC LAKE ST	
MARTIN AV (BORO)	070638 FT	==		0310/0000	LENGTH(AH 1794 BK 2723)
GIRARD B	0290/1142	==		0300/0000	LENGTH(SR4002 SEG 0010/0000)
SCHOOL ENT RD (BORO)	0290/0262	==		0290/1025	BMS EN 25/0018/0290/0866
	068301 FT	==		0290/1005	LAKE CITY GIRARD B
		==		0290/0866	2 0 25008 0 00 0054+76
		==		0290/0336	NORFOLK SOUTHERN RAI RR
		==		0280/0786	BMSBG 25/0018/0290/0866
		==		0280/0501	NICKEL PLATE AV (BORO)
		==		068301 FT	2 0 25008 0 00 0046+00
		==		0290/0000	RANDALL AV (BORO)
		==		0290/0000	LENGTH(AH 2337 BK 1356)
		==		0280/0786	DEWEY DR (BORO)
		==		0280/0501	MILES AV (BORO)

DIR: B TOTAL LEN: 14.674 MI. DIST: 01-2 SR: 18  
 LEFT MUN: GIRARD B RIGHT MUN: GIRARD B

Stationing / Description	Distance (FT)	Notes	Stationing / Description	Distance (FT)	Notes
	066945		0280/0248	066945	ELK CREEK AV (BORO)
			2 0 25008 0 00		0032+65
			0280/0000		GOSS AV (BORO)
					LENGTH (AH 1356 BK 2457)
			0270/2199		HATHAWAY ST (BORO)
TEMPLETON AV (BORO)	0270/1635				
MELLON AV (BORO)	0270/1276				
			0270/0955		WILCOX ST (BORO)
2 0 25008 0 00 0008+00	064488		064488		
LAKE ST (BORO)	0270/0000		0270/0000		LENGTH (AH 2457 BK 0821)
			0260/0605		VINE ST (BORO)
	063667		063667		2 0 25008 0 00 0000+00
					MAIN ST (SR0020 SEG 0250/0000)
					NC RICE AV INTER-BK MAIN ST (SR0020 SEG 0250/0000)
			0260/0000		MFC BEGIN = D
	063667		063667		LTH AH 000821 BK 000100
			7254/0000		LTH AH 000100 BK 000988
			INTER-AHD		RIDGE RD (SR0020 SEG 0230/0000)
RIDGE RD (SR0020 SEG 0230/0000)	0250/0988		0250/0988		GIRARD T
FROM 0020/0220 SH (CONN)	0250/0745				
			0250/0581		REESE RD (T483)
	062679		062679		1 0 00295 0 00 0474+46
			0250/0000		LENGTH (AH 0988 BK 2293)
					REESE DR (T483)
			0240/2076		

ALBION RD





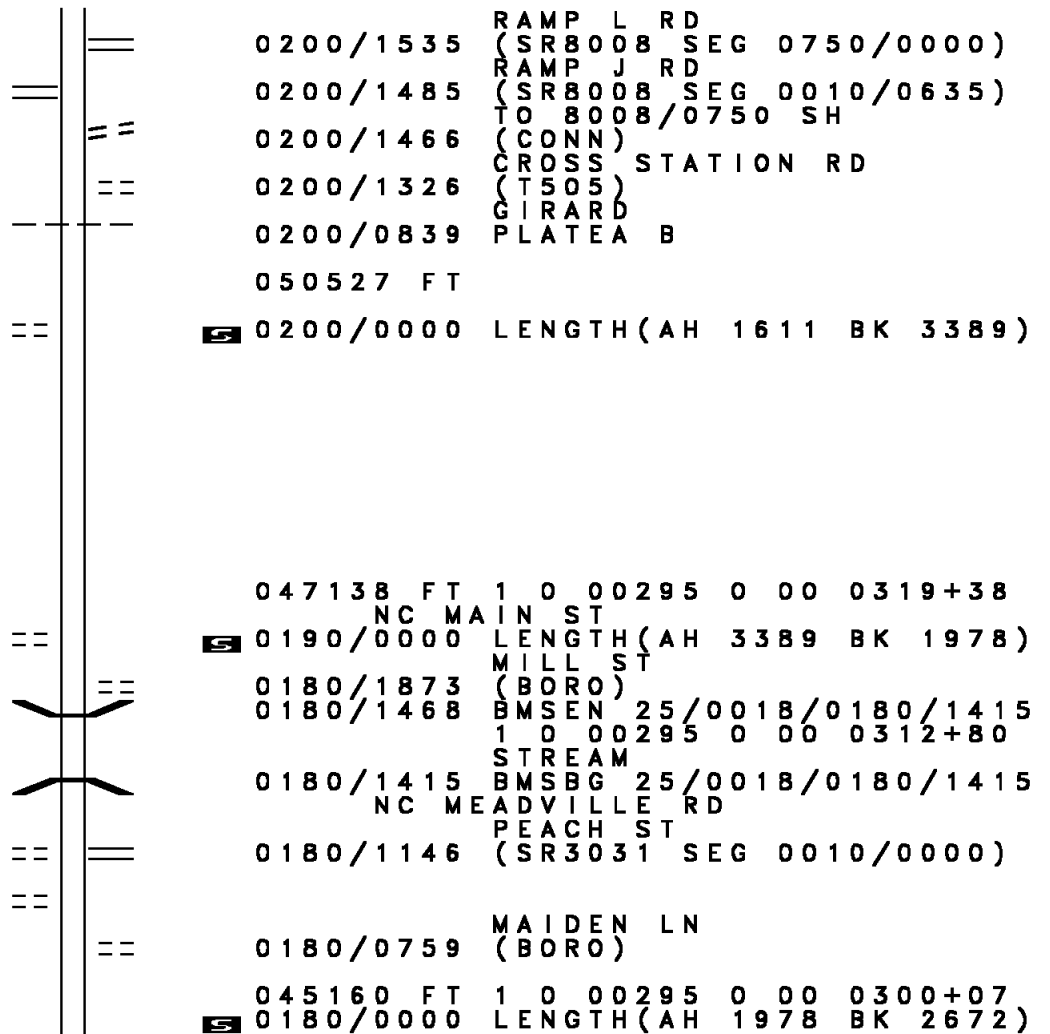
DIR: B TOTAL LEN: 14.674 MI. DIST: 01-2 SR: 18  
 LEFT MUN: GIRARD T RIGHT MUN: GIRARD T

1 0 00295 0 00 0353+05 050527 FT  
 MESSENGER RD  
 (BORO) 0200/0000

PEACH ST  
 (BORO) 047138 FT  
 0190/0000

PEACH ST  
 (BORO) 0180/1146  
 MAPLE AV  
 (BORO) 0180/0897

045160 FT

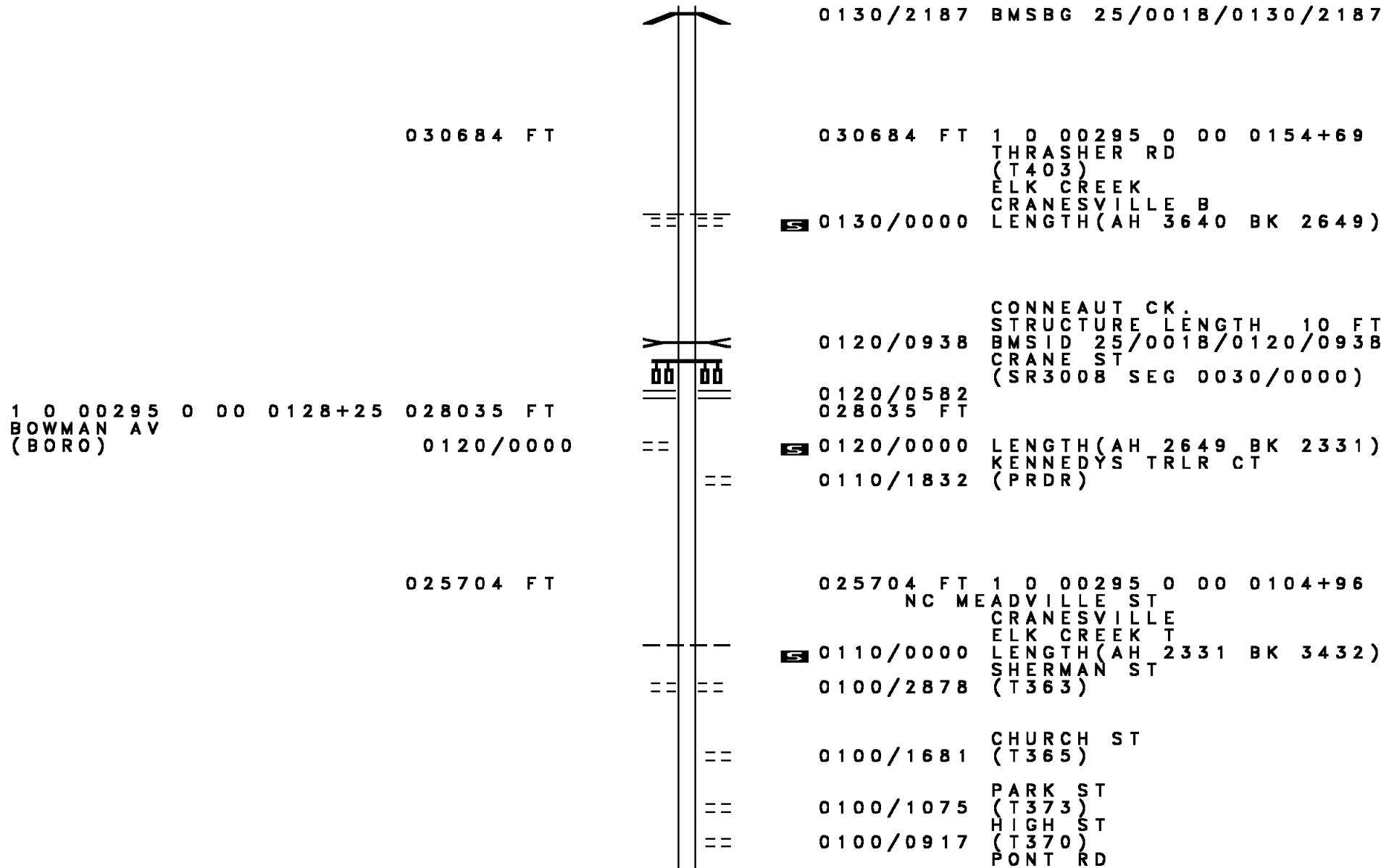


DIR: B TOTAL LEN: 14.674 MI.  
LEFT MUN: PLATEA B

DIST: 01-2 SR: 18  
RIGHT MUN: PLATEA B

Stationing	Length	Notes	Stationing	Length	Notes
042488 FT			042488 FT	1 0 00295 0 00	0272+57 FRANKLIN CENTER RD (SR3014 SEG 0010/0000)
				NC MAIN ST PLATEA ELK CREEK T	
			0170/0000		LENGTH(AH 2672 BK 1767)
			0160/0619		FILLINGER RD (T427)
1 0 00295 0 00 0255+13	040721 FT		040721 FT		
BOWMANTOWN RD (T421)	0160/0000		0160/0000		LENGTH(AH 1767 BK 2830)
037891 FT			037891 FT	1 0 00295 0 00	0226+28
			0150/0000		LENGTH(AH 2830 BK 3567)
			0140/2230		BMS EN 25/0018/0140/2205 1 0 00295 0 00 0212+89 CONNEAUT BR.
			0140/2205		BMSBG 25/0018/0140/2205 KIDDER RD
			0140/2135		(T425)
034324 FT			034324 FT	1 0 00295 0 00	0191+10
					RICHARDSON RD (T423)
			0140/0000		LENGTH(AH 3567 BK 3640)
			0130/2206		BMS EN 25/0018/0130/2187 1 0 00295 0 00 0176+58 E. BR. CONNEAUT CREEK

DIR: B TOTAL LEN: 14.674 MI. DIST: 01-2 SR: 18  
 LEFT MUN: ELK CREEK T RIGHT MUN: ELK CREEK T



030684 FT

0130/2187 BMSBG 25/0018/0130/2187

030684 FT 1 0 00295 0 00 0154+69  
 THRASHER RD  
 (T403)  
 ELK CREEK  
 CRANESVILLE B  
 0130/0000 LENGTH(AH 3640 BK 2649)

1 0 00295 0 00 0128+25 028035 FT  
 BOWMAN AV  
 (BORO) 0120/0000

0120/0938 CONNEAUT CK.  
 STRUCTURE LENGTH 10 FT  
 BMSID 25/0018/0120/0938  
 CRANE ST  
 (SR3008 SEG 0030/0000)

0120/0582  
 028035 FT  
 0120/0000 LENGTH(AH 2649 BK 2331)  
 KENNEDYS TRLR CT  
 (PRDR)  
 0110/1832

025704 FT

025704 FT 1 0 00295 0 00 0104+96  
 NC MEADVILLE ST  
 CRANESVILLE  
 ELK CREEK T  
 0110/0000 LENGTH(AH 2331 BK 3432)  
 SHERMAN ST  
 (T363)  
 0100/2878

0100/1681 CHURCH ST  
 (T365)  
 0100/1075 PARK ST  
 (T373)  
 HIGH ST  
 (T370)  
 0100/0917 PONT RD

DIR: B TOTAL LEN: 14.674 MI. DIST: 01-2 SR: 18  
 LEFT MUN: ELK CREEK T RIGHT MUN: ELK CREEK T

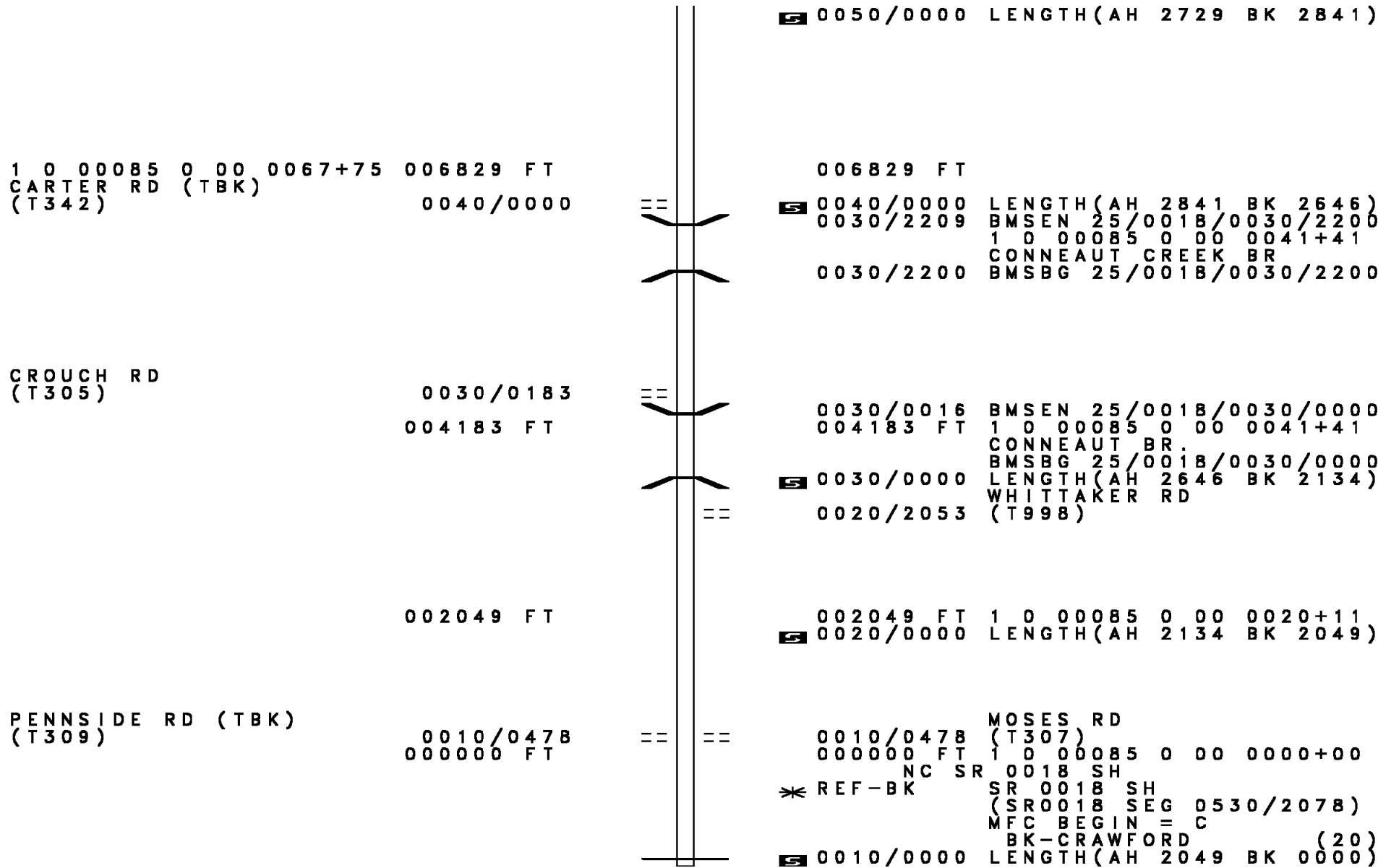
Location / Segment	Distance (FT)	Segment ID	Notes / Details
	022272	0100/0728 - 0100/0232	(SR3017 SEG 0090/0593) BMSSEN 25/0018/0100/0192 1 0 00295 0 00 0072+66 TEMPLE CK BR
	022272	0100/0192 - 022272	BMSBG 25/0018/0100/0192 1 0 00295 0 00 0069+13 CROSSINGVILLE RD (SR3006 SEG 0170/0000) MFC BEGIN = C
		0100/0000 - 0090/3305	LENGTH(AH 3432 BK 3589) BMSSEN 25/0018/0090/3287 1 0 00295 0 00 0067+63 TEMPLE CREEK
		0090/3287	BMSBG 25/0018/0090/3287
GRANDVIEW AV (T988)	0090/1261		
RESERVOIR RD (SR3008 SEG 0010/0000)	0090/0574		ELK CREEK CONNEAUT T RESERVOIR RD (T343) SCHOOL ENT RD (BORO) PENNDOT STOCKPILE YD #2 (GOVT) CONNEAUT ALBION B
	018683	0090/0096 - 018683	1 0 00295 0 00 0034+66 NC SR 0018 SH
		0090/0000	LENGTH(AH 3589 BK 1589)
THORNTON AV (BORO)	0080/0896		
		0080/0609	THIRD AV (BORO)
		0080/0332	SECOND AV (BORO)
ORCHARD ST (BORO)	0080/0106 017094		
	017094	017094	1 0 00295 0 00 0018+83 FIRST AV (BORO)
ELK ST (BORO)	0070/1529		LENGTH(AH 1589 BK 1884)
			WELLS AV

DIR: B TOTAL LEN: 14.674 MI. DIST: 01-2 SR: 18  
 LEFT MUN: ALBION B RIGHT MUN: ALBION B

		==	0070/1382 (BORO)	
		==	WATER ST	
		==	0070/1014 (BORO)	
		++++	0070/0840 (AAR 051906W)#TRKS 01	
CANAL ST (BORO)	0070/0631	==		
		==	0070/0592 ROBB & POWELL AV	
		==	(BORO)	
		==	0070/0384 UNKNOWN AL	
SMOCK AV (BORO)	0070/0344	==	(BORO)	
		==	0070/0222 UNKNOWN AL	
		==	(BORO)	
1 0 00295 0 00 0000+00 015210 FT		==	015210 FT	
MAIN ST			NC STATE ST	
(SR3013 SEG 0010/0000)				
STATE ST				
(SR3006 SEG 0160/2251)	0070/0000		MFC BEGIN = B	
			LENGTH(AH 1884 BK 2811)	
		==	0060/2534 ROBB & POWELL AV	
		==	(BORO)	
			EAST BR. CONNEAUT	
			STRUCTURE LENGTH 16 FT	
JACKSON AV (BORO)	0060/2172		0060/2476 BMSID 25/0018/0060/2476	
		==		
		++++	0060/1907 (AAR 051905P)#TRKS 01	
		==	PARK AV	
		==	0060/1767 (BORO)	
		==	0060/0031 MEADOW DR	
		==	(BORO)	
012399 FT		==	012399 FT 1 0 00085 0 00 0123+81	
			NC MA IN STREET	
			ALBION	
			CONNEAUT T	
			5 0060/0000 LENGTH(AH 2811 BK 2729)	
			(APRA) ALBION STATE PRI	
			ALBION STATE PRISON RD	
			0050/0676 (GOVT)	
009670 FT			009670 FT 1 0 00085 0 00 0096+34	

POE

DIR: B TOTAL LEN: 14.674 MI. DIST: 01-2 SR: 18  
 LEFT MUN: CONNEAUT T RIGHT MUN: CONNEAUT T



1 0 00085 0 00 0067+75 006829 FT  
 CARTER RD (TBK)  
 (T342) 0040/0000

CROUCH RD  
 (T305) 0030/0183  
 004183 FT

PENNSIDE RD (TBK)  
 (T309) 0010/0478  
 000000 FT

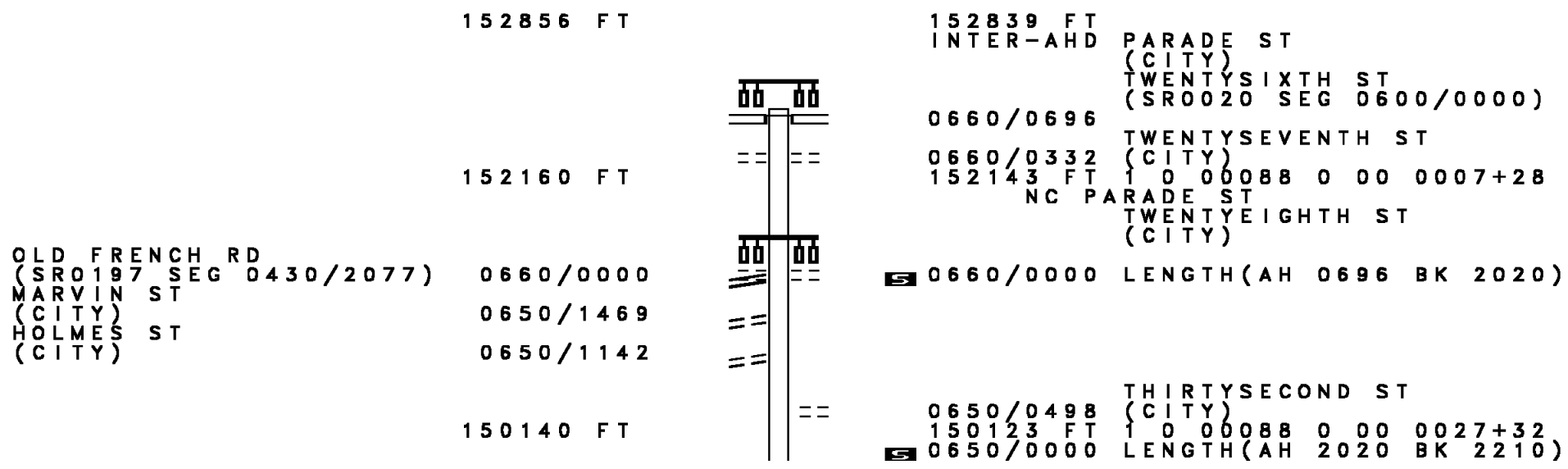
0050/0000 LENGTH(AH 2729 BK 2841)

006829 FT  
 0040/0000 LENGTH(AH 2841 BK 2646)  
 0030/2209 BMSSEN 25/0018/0030/2200  
 1 0 00085 0 00 0041+41  
 CONNEAUT CREEK BR  
 BMSBG 25/0018/0030/2200  
 0030/2200

0030/0016 BMSSEN 25/0018/0030/0000  
 004183 FT 1 0 00085 0 00 0041+41  
 CONNEAUT BR  
 BMSBG 25/0018/0030/0000  
 0030/0000 LENGTH(AH 2646 BK 2134)  
 WHITTAKER RD  
 (T998)  
 0020/2053

002049 FT 1 0 00085 0 00 0020+11  
 0020/0000 LENGTH(AH 2134 BK 2049)

0010/0478 MOSES RD (T307)  
 000000 FT 1 0 00085 0 00 0000+00  
 NC SR 0018 SH  
 \* REF-BK (SR0018 SH SEG 0530/2078)  
 MFC BEGIN = C  
 BK-CRAWFORD (20)  
 0010/0000 LENGTH(AH 2049 BK 0000)





DIR: B TOTAL LEN: 28.950 MI. DIST: 01-2 SR: 8  
 LEFT MUN: ERIE CITY C RIGHT MUN: ERIE CITY C

Left Side Description	Left Side Stationing	Right Side Description	Right Side Stationing
EAST THIRTYTHIRD ST (CITY)	0640/1969		
ASH ST (CITY)	0640/1874	ASH ST (CITY)	0640/1874
		EAST THIRTYFOURTH ST (CITY)	0640/1777
		EAST THIRTYFIFTH ST (CITY)	0640/1325
		EAST THIRTYSIXTH ST (CITY)	0640/0879
EAST THIRTYSEVENTH ST (CITY)	0640/0440	EAST THIRTYSEVENTH ST (CITY)	0640/0440
1 0 00088 0 00 0049+43	147930 FT	147913 FT	EAST THIRTYEIGHTH ST (SR4016 SEG 0230/0000)
EAST THIRTYEIGHTH ST (SR4016 SEG 0231/0000)	0640/0000	5 0640/0000	(SR4016 SEG 0231/0000)
WAYNE ST (CITY)	0630/1522		LENGTH(AH 2210 BK 1684)
	146246 FT	0630/0351	PERRY ST (CITY)
LAKE PLEASANT RD (SR1001 SEG 0270/3063)	0630/0000	146229 FT	1 0 00088 0 00 0066+54
		5 0630/0000	LAKE PLEASANT RD (CITY)
		0620/2415	LENGTH(AH 1684 BK 2754)
		0620/2076	EAST AV (CITY)
		0620/1393	STANLEY AV (CITY)
BRANDES ST (CITY)	0620/0835		ESSEX AV (CITY)
		0620/0464	BURTON ST (CITY)
			NC PINE AV
		143475 FT	GRANDVIEW BL (T657)
1 0 00088 0 01 0093+88	143492 FT	5 0620/0000	ERIE CITY MILLCREEK T
GRANDVIEW BL (T657)	0620/0000		LENGTH(AH 2754 BK 2164)
BELLEVIEW DR (T905)	0610/1990		
ARLINGTON RD (T689)	0610/1668		
ARDEN RD			

DIR: B TOTAL LEN: 28.950 MI. DIST: 01-2 SR: 8  
 LEFT MUN: MILLCREEK T RIGHT MUN: MILLCREEK T

(T715)	0610/1370	==		
GORE RD (SR4028 SEG 0040/3001)	0610/0527 141328 FT		0610/0527 141311 FT	1 0 00088 0 01 0114+90 NORCROSS RD (SR4030 SEG 0010/0000) LENGTH(AH 2164 BK 2299)
			0610/0000 0600/2262	BMSEN 25/0008/0600/2264 1 0 00088 0 01 0134+11 MILL CREEK
HENDERSON RD (T570)	0600/2136		0600/2237 0600/2136	BMSBG 25/0008/0600/2264
			0600/0450	MILL CREEK STRUCTURE LENGTH 16 FT BMSID 25/0008/0600/0472 SCHRIMPER RD
	139029 FT	==	0600/0208 139012 FT	(T572) 1 0 00088 0 01 0138+79 CSX RAIL TRANSPORTATION OVERPASS IS RR X-ING
			0600/0000	LENGTH(AH 2299 BK 3729)
BUNDY DR (T588)	0590/0674 135300 FT	==	135283 FT	1 0 00088 0 01 0175+68 WAGER RD (T581)
			0590/0000	MFC BEGIN = B LENGTH(AH 3729 BK 2422)
BMSEN 25/0008/0580/2176 1 0 00088 0 01 0178+21 MILL CREEK	0581/2198		0580/2197	BMSEN 25/0008/0580/2176 1 0 00088 0 00 0186+11 MILL CREEK
BMSBG 25/0008/0580/2176	0581/2176		0580/2175	BMSBG 25/0008/0580/2176



DIR: B TOTAL LEN: 28.950 MI. DIST: 01-2 SR: 8  
 LEFT MUN: GREENE T RIGHT MUN: GREENE T

Left Side	Right Side
HOLMAN DR (T677)	4 MILE CREEK STRUCTURE LENGTH 9 FT BMSID 25/0008/0560/0000 LENGTH(AH 3300 BK 2492) OLD WATTSBURG RD (T674)
0550/1739	0560/0000 0550/2416
124407 FT	RESCUE LN (T301)
1 0 00088 0 01 0310+40 121827 FT TATE RD (SR1003 SEG 0010/1931)	124407 FT 1 0 00088 0 01 0285+09 0550/0000 LENGTH(AH 2492 BK 2580)
0540/0000	121827 FT 0540/0000 LENGTH(AH 2580 BK 2551)
SCHLINDWEIN RD (T605)	119276 FT 1 0 00088 0 01 0335+88 KUHL RD (T606)
0530/1503	0530/0000 LENGTH(AH 2551 BK 2683)
119276 FT	
116593 FT	116593 FT 1 0 00088 0 01 0365+56 0520/0000 LENGTH(AH 2683 BK 2835)
MARK RD (T612)	
0510/2088	

DIR: B TOTAL LEN: 28.950 MI. DIST: 01-2 SR: 8  
 LEFT MUN: GREENE T RIGHT MUN: GREENE T

Stationing	Right of Way	Structure	Length	Notes
	0510/1791	GONDA RD (T927)		
	0510/0681	GONDA RD (T927)		
113758 FT	0510/0000	LENGTH(AH 2835 BK 2275)	113758 FT	1 0 00088 0 01 0395+23
111483 FT	0500/0000	DEWEY RD (T648)	111483 FT	1 0 00088 0 01 0413+70
DUTCH RD (T644)	0500/0000	LENGTH(AH 2275 BK 2622)		
108861 FT	0490/0000	BLILEY RD (T646)	108861 FT	1 0 00088 0 01 0439+84
BARTON RD (SR1005 SEG 0170/2402)	0490/0000	LENGTH(AH 2622 BK 1024)		
	0480/0904	LE BOEUF CK. STRUCTURE LENGTH 14 FT		
	0480/0447	BMSID 25/0008/0480/0930		
107837 FT	0480/0000	JONES RD (T664)	107837 FT	1 0 00088 0 01 0450+00
SIEGEL RD (T587)	0480/0000	LENGTH(AH 1024 BK 1994)		
105843 FT	0470/0000		105843 FT	1 0 00088 0 01 0470+16
	0460/1988	BMSEN 25/0008/0460/1973		
	0460/1973	E. LEBOUF CK. BMSBG 25/0008/0460/1973		

DIR: B TOTAL LEN: 28.950 MI. DIST: 01-2 SR: 8  
 LEFT MUN: GREENE T RIGHT MUN: GREENE T

SIEGEL RD  
 (T587)

0460/0992 ==

103050 FT

MAY RD  
 (T662)

0450/2634 == ==

103050 FT 1 0 00088 0 02 0503+52  
 5 0460/0000 LENGTH(AH 2793 BK 2694)  
 BENNETT RD  
 0450/2634 (T665)

WATTSBURG AREA SCHOOLS  
 (PRDR)

0450/0954 ==

100356 FT

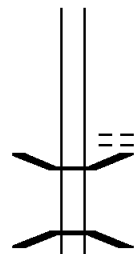
0450/1582 BMS EN 25/0008/0450/1568  
 1 0 00088 0 02 0514+87  
 E. LEBOEUF CK  
 0450/1568 BMSBG 25/0008/0450/1568  
 0450/0835 BMS EN 25/0008/0450/0820  
 1 0 00088 0 02 0522+39  
 E. LEBOEUF CK  
 0450/0820 BMSBG 25/0008/0450/0820  
 100356 FT 1 0 00088 0 02 0530+43  
 GREENE  
 VENANGO T  
 5 0450/0000 LENGTH(AH 2694 BK 2562)

1 0 00088 0 02 0556+03 097794 FT  
 BACKUS RD  
 (SR1009 SEG 0040/0000) 0440/0000

0440/0351 BMS EN 25/0008/0440/0343  
 1 0 00088 0 02 0552+77  
 SMALL STREAM  
 0440/0343 BMSBG 25/0008/0440/0343  
 097794 FT WALES RD  
 (SR1009 SEG 0040/0000)  
 5 0440/0000 LENGTH(AH 2562 BK 2969)  
 0430/2595 BMS EN 25/0008/0430/2576  
 1 0 00088 0 02 0560+15  
 ALDER BROOK  
 0430/2576 BMSBG 25/0008/0430/2576

DIR: B TOTAL LEN: 28.950 MI. DIST: 01-2 SR: 8  
 LEFT MUN: VENANGO T RIGHT MUN: VENANGO T

094825 FT



094825 FT 1 0 00088 0 02 0585+70  
 ORTON RD  
 (T678)  
 0430/0000 LENGTH(AH 2969 BK 2311)  
 0420/1996 BMSSEN 25/0008/0420/2006  
 1 0 00088 0 02 0609+45  
 ALDER BROOK  
 0420/1957 BMSBG 25/0008/0420/2006

092514 FT

092514 FT 1 0 00088 0 02 0609+45  
 0420/0000 LENGTH(AH 2311 BK 3278)

FIRETHORN RD  
 (T644)

0410/1606



089236 FT 1 0 00088 0 02 0642+77  
 PHILLIPSVILLE RD  
 (SR1011 SEG 0100/0000)  
 0410/0000 LENGTH(AH 3278 BK 2728)



086508 FT

086508 FT 1 0 00088 0 02 0670+08  
 0400/0000 LENGTH(AH 2728 BK 2514)

083994 FT

083994 FT 1 0 00088 0 02 0695+28  
 0390/0000 LENGTH(AH 2514 BK 3297)

DIR: B TOTAL LEN: 28.950 MI. DIST: 01-2 SR: 8  
 LEFT MUN: VENANGO T RIGHT MUN: VENANGO T

1 0 00088 0 02 0728+25 080697 FT CURTIS RD (T647)	0380/0000	==	080697 FT 0380/0000 LENGTH(AH 3297 BK 1767)
1 0 00088 0 02 0745+63 078930 FT PD DR TO LANDFILL (PRDR)	0370/0000	==	078930 FT 0370/0000 LENGTH(AH 1767 BK 2175)
JONES RD (T645)	076755 FT 0350/1077	==	076755 FT 1 0 00088 0 02 0767+47 0360/0000 LENGTH(AH 2175 BK 1639) HANNA HALL RD 0350/1077 (T545)
	075116 FT		0350/0039 BMS EN 25/0008/0350/0000 075116 FT 1 0 00088 0 02 0784+33 FRENCH CK. TR
			0350/0000 BMSBG 25/0008/0350/0000 LENGTH(AH 1639 BK 3605)
DOOLITTLE RD (T718) FRITZ HILL RD (T627)	0340/2263 0340/1712	==	
	071511 FT		071511 FT 1 0 00088 0 02 0814+59 NC WATTSBURG RD 0340/0000 LENGTH(AH 3605 BK 2902)



DIR: B TOTAL LEN: 28.950 MI. DIST: 01-2 SR: 8  
 LEFT MUN: VENANGO T RIGHT MUN: VENANGO T

TOWNHALL RD (T629)	0330/1522	==	
BROWN AV (T881)	0330/0971	==	
TO 0008/0320 SH (CONN)	0330/0130	==	
	068609 FT	==	0330/0066 FROM 0089/0300 SH (CONN)
		==	1 0 00088 0 03 0848+62
		==	STATION RD
		==	(SR0089 SEG 0300/0000)
FROM 0008/0330 SH (CONN)	0320/1751	==	5 0330/0000 LENGTH(AH 2902 BK 1885)
SUNSHINE LN (T630)	0320/1254	==	
BROWN AV (T881)	0320/0888	==	
	066724 FT	==	066724 FT 1 0 00088 0 03 0867+35
		==	FRENCH CK. TR
		==	STRUCTURE LENGTH 15 FT
		==	BMSID 25/0008/0320/0000
		==	5 0320/0000 LENGTH(AH 1885 BK 1287)
	065437 FT	==	065437 FT 1 0 00088 0 03 0880+48
		==	5 0310/0000 LENGTH(AH 1287 BK 1907)
	063530 FT	==	063530 FT 1 0 00088 0 03 0899+57
		==	5 0300/0000 LENGTH(AH 1907 BK 1238)
	062292 FT	==	062292 FT 1 0 00088 0 03 0911+95
HASKELL HILL RD (T734)	0290/0000	==	5 0290/0000 NC WATERFORD RD LENGTH(AH 1238 BK 1436)
LC TO FROM HASKELL HILL (CONN)	0280/1198	==	
		==	VENANGO
		==	0280/0707 WATTSBURG B

DIR: B TOTAL LEN: 28.950 MI.  
 LEFT MUN: VENANGO T

DIST: 01-2 SR: 8  
 RIGHT MUN: VENANGO T

JAMESTOWN ST  
 (BORO)

060856 FT

0270/0955

059397 FT

057613 FT

0280/0684	BMSEN 25/0008/0280/0516 1 0 00088 0 03 0926+20 W. BR. FR. CK.
0280/0499	BMSBG 25/0008/0280/0516 SCHOOL ENT RD
0280/0193	(PRDR)
060856 FT	1 0 00088 0 03 0926+20
0280/0000	LENGTH(AH 1436 BK 1459) JAMESTOWN ST (SR0474 SEG 0010/0000)
0270/0955	NORTH ST (BORO)
0270/0485	1 0 00088 0 03 0940+73
059397 FT	NC MA IN ST SOUTH ST (BORO)
0270/0000	LENGTH(AH 1459 BK 1784)
0260/1118	WATTSBURG AMITY T
0260/0828	BMSEN 25/0008/0260/0651 1 0 00088 0 03 0951+34 E. BR. FRENCH
0260/0728	BMSBG 25/0008/0260/0651
0260/0221	BMSEN 25/0008/0260/0110 1 0 00088 0 03 0957+00 HUBBEL RUN
0260/0183	BMSBG 25/0008/0260/0110 FROM SR 0089/0294 SH (CONN)
0260/0080	1 0 00088 0 04 0959+23
057613 FT	BEAVERDAM RD (SR0089 SEG 0294/2188)
0260/0000	LENGTH(AH 1784 BK 3738) TO SR 0089/0294 SH
0250/3661	(CONN)
0250/3348	LYONS RD (SR2017 SEG 0120/3297)
0250/2607	FRENCH CK. BR STRUCTURE LENGTH 9 FT BMSID 25/0008/0250/2655
0250/2437	PHILLIPS RD (T561)

DIR: B TOTAL LEN: 28.950 MI. DIST: 01-2 SR: 8  
 LEFT MUN: AMITY T RIGHT MUN: AMITY T

053875 FT

==

053875 FT 1 0 00304 0 01 0669+21  
 PHILLIPS RD  
 (T561)  
 0250/0000 LENGTH(AH 3738 BK 1490)

052385 FT

052385 FT 1 0 00304 0 01 0654+12  
 0240/0000 LENGTH(AH 1490 BK 3102)

049283 FT

049283 FT 1 0 00304 0 01 0623+81  
 0230/0000 LENGTH(AH 3102 BK 2815)

<----->

FRENCH CK. BR  
 STRUCTURE LENGTH 12 FT  
 0220/1345 BMSID 25/0008/0220/1299

046468 FT

046468 FT 1 0 00304 0 01 0595+53  
 0220/0000 LENGTH(AH 2815 BK 2623)

043845 FT

==

043845 FT 1 0 00304 0 01 0568+93  
 CASLER RD  
 (T491)  
 0210/0000 LENGTH(AH 2623 BK 3452)



DIR: B TOTAL LEN: 28.950 MI. DIST: 01-2 SR: 8  
 LEFT MUN: AMITY T RIGHT MUN: AMITY T

Stationing / Description	Length (ft)	Right-of-Way / Notes
		0160/0000 LENGTH(AH 2448 BK 2934)
027569 FT		027569 FT 1 0 00304 0 01 0405+87 0150/0000 LENGTH(AH 2934 BK 2775)
1 0 00304 0 01 0378+23 024794 FT HANLIN RD (T443)	0140/0000	024794 FT 0140/0000 LENGTH(AH 2775 BK 3351)
021443 FT		021443 FT 1 0 00304 0 01 0344+69 NC SMILEY HILL RD 0130/0000 LENGTH(AH 3351 BK 2489)
HILLSIDE RD (T417)	0120/1079	
018954 FT		0120/0048 UNION 018954 FT UNION CITY B 0120/0000 LENGTH(AH 2489 BK 1611) JOHN ST (BORO) TERRACE ST (BORO)

DIR: B TOTAL LEN: 28.950 MI. DIST: 01-2 SR: 8  
 LEFT MUN: UNION CITY B RIGHT MUN: UNION CITY B

STREET NAME	SR	SEG	START	END	LENGTH (FT)	ADDITIONAL INFO
NEW ST (BORO)	1 0 00304	0 01	0303+47	01110/0596	017343	
WATERFORD ST (BORO)				0110/0000		LENGTH(AH 1611 BK 0278)
PERRY ST (SR0197 SEG 0010/0000)	1 0 00304	0 01	0301+35	017065	017065	NORTH ST (BORO)
				0100/0000		LENGTH(AH 0278 BK 0839)
				0090/0606		PUTNAM ST (BORO)
				0090/0058		FROM 0006/0270 SH (CONN)
				0090/0023		(AAR 000020*)#TRKS 01 HIGH ST (SR0006 SEG 0270/0000)
HIGH ST (SR2008 SEG 0070/2265)	1 0 00271	0 01	0195+88	016226	016226	INTER-BK MAIN ST (SR0006 SEG 0270/0000)
				0090/0000		LTH AH 000839 BK 000100
				016226		
GRAND ARMY OF THE REP H (SR0006 SEG 0250/0000)				7084/0000		LTH AH 000100 BK 000534
				0080/0534		INTER-AHD MAIN ST (SR0006 SEG 0250/0000)
				015692		KILBURN ST (BORO)
				0080/0458		1 0 00271 0 01 0156+87
				015692		UNION CITY UNION T
						LENGTH(AH 0534 BK 1654)
				014038		MILES ST (BORO)
				0070/0516		1 0 00271 0 00 0142+91
				014038		LENGTH(AH 1654 BK 1849)
				0070/0000		
LINCOLNVILLE RD (T712)	1 0 00271	0 00	0121+87	012189	012189	
				0060/0000		LENGTH(AH 1849 BK 2196)

DIR: B TOTAL LEN: 28.950 MI. DIST: 01-2 SR: 8  
 LEFT MUN: UNION T RIGHT MUN: UNION T

	009993 FT		009993 FT	1 0 00271 0 00 0103+23
			0050/0000	LENGTH(AH 2196 BK 2650)
COOPER RD (T355)	0040/0915	==		
	007343 FT	==	0040/0112	LC TO PARKER RD (CONN)
			007343 FT	1 0 00271 0 00 0073+43
		==		PARKER RD (T714)
			0040/0000	LENGTH(AH 2650 BK 2343)
		==		HOLDEN RD (T333)
	005000 FT		005000 FT	1 0 00271 0 00 0053+11
			0030/0000	LENGTH(AH 2343 BK 2134)
	002866 FT		002866 FT	1 0 00271 0 00 0028+86
		==		CLUB RD (T715)
			0020/0000	LENGTH(AH 2134 BK 2866)
	000000 FT		000000 FT	1 0 00271 0 00 0000+00
			NC MAIN ST	
			* REF-BK	WILLIAM FLYNN HW (SR0008 SEG 0410/2159)
				MFC BEGIN = C BK-CRAWFORD (20)
			0010/0000	LENGTH(AH 2866 BK 0000)

EXTRACT DATE: 12/21/2020 ROADWAY MANAGEMENT SYSTEM PAGE NUMBER: 41  
PRINT DATE: 12/22/2020 SLD COUNTY/SR - ANNUAL PRINT COUNTY: ERIE  
DIR: B TOTAL LEN: 24.831 MI. DIST: 01-2 SR: 6  
LEFT MUN: CORRY CITY C RIGHT MUN: CORRY CITY C

131108 FT



\* 131108 FT AH-WARREN (61)  
REF-AHD GRAND ARMY OF THE REP H  
0550/1327 (SR0006 SEG 0010/0000)  
SHADY AV



DIR: B TOTAL LEN: 24.831 MI. DIST: 01-2 SR: 6  
 LEFT MUN: CORRY CITY C RIGHT MUN: CORRY CITY C

SHADY AV ET  
 (BORO)

0550/1221



0550/1221

(BORO)

129781 FT

129781 FT

1 0 00088 0 04 1692+15  
 KEPPELS RUN  
 STRUCTURE LENGTH 15 FT  
 BMSID 25/0006/0550/0000  
 LENGTH(AH 1327 BK 2780)



0550/0000

APACHE AV  
 (PRDR)  
 SHAWNEE AV  
 (PRDR)

0540/2347

0540/2016

RUSSELL RD  
 (BORO)

0540/1570



127001 FT

127001 FT

1 0 00088 0 04 1664+56  
 LENGTH(AH 2780 BK 2096)

0540/0000



0530/1080

SCIOTA ST  
 (BORO)

124905 FT

124905 FT

BMSEN 25/0006/0530/0000  
 1 0 00088 0 04 1643+51  
 HARE CREEK  
 BMSBG 25/0006/0530/0000  
 LENGTH(AH 2096 BK 2336)

0530/0000



0520/1398

WAYNE ST  
 (BORO)

122569 FT

122569 FT

SNYDER CR  
 (BORO)  
 1 0 00088 0 04 1620+24  
 CENTER ST  
 (SR0426 SEG 0090/0000)

0520/0000



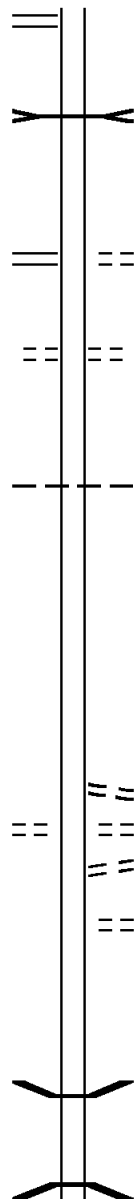
0510/1954

MEAD AV  
 (BORO)

WHITE ST

DIR: B TOTAL LEN: 24.831 MI. DIST: 01-2 SR: 6  
 LEFT MUN: CORRY CITY C RIGHT MUN: CORRY CITY C

(SR2025 SEG 0010/0000) 0510/1687



TURNPIKE RD  
 (SR2022 SEG 0160/0522) 0510/0000

HATCHERY RD  
 (T808)

BEAR CREEK  
 STRUCTURE LENGTH 20 FT  
 BMSID 25/0006/0510/0963

119640 FT 1 0 00088 0 04 1591+06  
 WORTH ST  
 (BORO)  
 LENGTH(AH 2929 BK 1873)

HATCH ST  
 (BORO)  
 117767 FT 1 0 00088 0 04 1572+30  
 NC CO LUMBUS AV  
 CORRY CITY  
 WAYNE T  
 LENGTH(AH 1873 BK 1969)

115798 FT 1 0 00088 0 04 1552+55  
 LENGTH(AH 1969 BK 2297)

LC FROM SMITH ST  
 (CONN)  
 SMITH ST  
 (T809)  
 LC TO SMITH ST  
 (CONN)  
 PENNA FISH HATCHERY RD  
 (FISH)  
 113501 FT 1 0 00088 0 04 1530+33  
 LENGTH(AH 2297 BK 1651)

BMSEN 25/0006/0470/0000  
 1 0 00088 0 04 1513+05  
 SPENCER CK.  
 BMSBG 25/0006/0470/0000  
 LENGTH(AH 1651 BK 2231)

DIR: B TOTAL LEN: 24.831 MI. DIST: 01-2 SR: 6  
 LEFT MUN: WAYNE T RIGHT MUN: WAYNE T

CONELWAY RD  
 (SR2020 SEG 0020/0000) 0460/1583

WASHINGTON ST  
 (SR2020 SEG 0020/0000) 0460/1583

109619 FT

109619 FT 1 0 00088 0 04 1490+72  
 0460/0000 LENGTH(AH 2231 BK 2516)

107103 FT

0450/0014 BMS EN 25/0006/0450/0000  
 107103 FT 1 0 00088 0 04 1465+56  
 FRENCH CK. TR  
 0450/0000 BMSBG 25/0006/0450/0000  
 LENGTH(AH 2516 BK 1668)

105435 FT

105435 FT 1 0 00088 0 04 1448+88  
 0440/0000 LENGTH(AH 1668 BK 3949)

101486 FT

KING RD  
 (T798)

0430/0000

101486 FT 1 0 00088 0 04 1409+18  
 SR 0089 SH  
 (SR0089 SEG 0150/2851)  
 0430/0000 LENGTH(AH 3949 BK 2432)

0420/1471 BMS EN 25/0006/0420/1438  
 1 0 00088 0 04 1399+34  
 BASKINS RUN  
 0420/1438 BMSBG 25/0006/0420/1438

DIR: B TOTAL LEN: 24.831 MI. DIST: 01-2 SR: 6  
 LEFT MUN: WAYNE T RIGHT MUN: WAYNE T

099054 FT

099054 FT 1 0 00088 0 04 1384+96  
 0420/0000 LENGTH(AH 2432 BK 2387)

096667 FT

0410/0045 BMSID 25/0006/0410/0000  
 096667 FT 1 0 00088 0 04 1361+29  
 SLAUGHTERS  
 BMSBG 25/0006/0410/0000  
 0410/0000 LENGTH(AH 2387 BK 3668)

TO 0089/0160 SH  
 (CONN)

0400/0122

1 0 00088 0 04 1324+27 092999 FT  
 MAIN ST  
 (SR0089 SEG 0160/0000) 0400/0000  
 FROM 0089/0160 SH  
 (CONN) 0390/1730

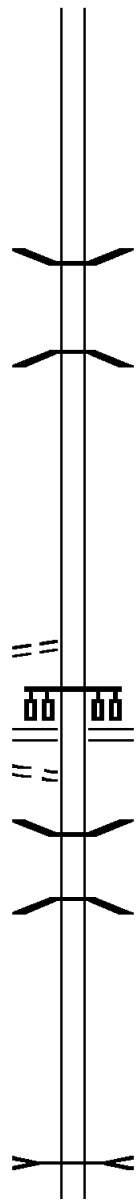
092999 FT MAIN ST  
 (SR2019 SEG 0100/1468)  
 0400/0000 LENGTH(AH 3668 BK 1856)

0390/1109 BMSID 25/0006/0390/1459  
 1 0 00304 0 00 0022+40  
 BEAVER RUN  
 0390/1053 BMSBG 25/0006/0390/1459

091143 FT

091143 FT 1 0 00304 0 00 0022+40  
 0390/0000 LENGTH(AH 1856 BK 3169)

0380/1631 BRANCH OF BEAVER RUN  
 STRUCTURE LENGTH 12 FT  
 BMSID 25/0006/0380/1610





DIR: B TOTAL LEN: 24.831 MI. DIST: 01-2 SR: 6  
 LEFT MUN: UNION T RIGHT MUN: UNION T

	075041 FT			075041 FT 1 0 00304 0 00 0179+65
				0330/0000 LENGTH(AH 2504 BK 2525)
PENNA FISH HATCHERY RD (FISH)	0320/0212 072516 FT	==		072516 FT 1 0 00304 0 00 0204+90
				0320/0000 LENGTH(AH 2525 BK 2700)
PENNA FISH HATCHERY RD (FISH)	0310/0887 069816 FT	==		069816 FT 1 0 00304 0 00 0232+00
				MITCHELL RD (T385)
				0310/0000 LENGTH(AH 2700 BK 2504)
	067312 FT	==		0300/0101 PENNDOT STOCKPILE YD #3 (GOVT)
				067312 FT 1 0 00304 0 01 0257+20
				NC GRAND ARMY OF THE REP HW
				0300/0000 LENGTH(AH 2504 BK 1398)
				0290/0601 UNION UNION CITY B LIBERTY ST (BORO)
				DOWMAN ST (BORO)
	065914 FT			0290/0580
				0290/0023 BMSBN 25/0006/0290/0000
				065914 FT 1 0 00304 0 01 0270+93
				BENTLEY RUN
				BMSBG 25/0006/0290/0000
				0290/0000 LENGTH(AH 1398 BK 2222)

DIR: B TOTAL LEN: 24.831 MI. DIST: 01-2 SR: 6  
 LEFT MUN: UNION CITY B RIGHT MUN: UNION CITY B


Street Name (Boro)	Segment ID	Length (FT)	Notes
WATTSBURG ST (BORO)	0280/1724		
PROSPECT ST (BORO)	0280/1368		
WARDEN ST (BORO)	0280/0000	063692 FT	1 0 00304 0 01 0293+13
TO 0008/0090 SH (CONN)	0270/0110		
MAIN ST (SR0008 SEG 0090/0000)	0270/0000	062870 FT	1 0 00304 0 01 0301+35
HIGH ST (SR2008 SEG 0070/2265)	0270/0000		
SOUTH ST (BORO)	0260/1225		
SECOND AV (BORO)	0260/0602	060805 FT	
ATLANTIC ST (BORO)	0250/1254		
PARADE ST			
BRIDGE ST (SR2011 SEG 0020/1883)	0280/1969		
SHORT ST (BORO)	0280/1576		
EAST ST (BORO)	0280/0887		
MARKET ST (SR2032 SEG 0020/0735)	0280/0597	063692 FT	
LENGTH(AH 2222 BK 0822)	0280/0000		
(AAR 528521D)#TRKS 01	0270/0043	062870 FT	
NC HIGH ST			
LENGTH(AH 0822 BK 2065)	0270/0000		
MARKET ST (SR2032 SEG 0010/0000)	0260/1773		
BMS EN 25/0006/0260/1446	0260/1529		
FRENCH CK. S.			
BMSBG 25/0006/0260/1446	0260/1446		
BANK ST (BORO)	0260/1130		
STRANAHAN ST (BORO)	0260/1005		
CONCORD ST (SR2010 SEG 0010/0000)	0260/0602		
(AAR 262898P)#TRKS 01	0260/0305	060805 FT	
JACKSON ST (BORO)	0260/0000		
LENGTH(AH 2065 BK 1322)			
GRANT ST (BORO)	0250/1139		

DIR: B TOTAL LEN: 24.831 MI. DIST: 01-2 SR: 6  
 LEFT MUN: UNION CITY B RIGHT MUN: UNION CITY B

Stationing	Length	Notes
0250/0976		SHERMAN ST (BORO)
0250/0239		JOHNSON ST (BORO)
059483 FT		
0250/0265		
059483 FT		1 0 00271 0 01 0161+97
		NC MAIN ST
		MAIN ST
		(SR0008 SEG 0080/0534)
0250/0000		LENGTH(AH 1322 BK 2089)
0240/1537		
		UNION CITY
		UNION T
		KALAGAYAN WY
		(T378)
0240/0262		
0240/0208		
057394 FT		
0240/0000		LENGTH(AH 2089 BK 0971)
056423 FT		1 0 00709 0 02 1703+44
		WAGER RD
		(T696)
0230/0000		LENGTH(AH 0971 BK 2066)
		FRENCH CK. TR
		STRUCTURE LENGTH 8 FT
0220/1550		BMSID 25/0006/0220/1550
054357 FT		1 0 00709 0 02 1682+62
		LENGTH(AH 2066 BK 2227)
052130 FT		1 0 00709 0 02 1660+29
		LENGTH(AH 2227 BK 2981)



DIR: B TOTAL LEN: 24.831 MI. DIST: 01-2 SR: 6  
 LEFT MUN: UNION T RIGHT MUN: UNION T



DIR: B TOTAL LEN: 24.831 MI. DIST: 01-2 SR: 6  
 LEFT MUN: LE BOEUF T RIGHT MUN: LE BOEUF T

WILLEY RD  
(T634)

037107 FT

0170/0000 LENGTH(AH 3072 BK 2603)

037107 FT 1 0 00709 0 02 1510+24  
 0160/0000 LENGTH(AH 2603 BK 2652)

034455 FT

0150/0449  
 034455 FT

CHERRY RUN  
 STRUCTURE LENGTH 14 FT  
 BMSID 25/0006/0150/0449  
 1 0 00709 0 02 1483+72

0150/0000

0150/0000

WILLEY RD  
 (T634)  
 LENGTH(AH 2652 BK 2536)  
 OLD FRISBEETOWN RD

0140/2451

(T632)  
 COLT RUN  
 STRUCTURE LENGTH 10 FT  
 BMSID 25/0006/0140/2155

0140/2114

031919 FT

031919 FT

1 0 00709 0 02 1458+50  
 HENRY RD  
 (T887)

0140/0000

LENGTH(AH 2536 BK 2071)

029848 FT

029848 FT

1 0 00709 0 02 1437+73  
 HENRY RD  
 (T887)

0130/0000

LENGTH(AH 2071 BK 2339)

0120/1714

HOLMES RD  
 (T616)

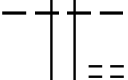
DIR: B TOTAL LEN: 24.831 MI. DIST: 01-2 SR: 6  
 LEFT MUN: LE BOEUF T RIGHT MUN: LE BOEUF T

1 0 00709 0 02 1414+32 027509 FT  
 GOURLEY RD  
 (T618) 0120/0000

027509 FT  
 0120/0000 LENGTH(AH 2339 BK 3192)

024317 FT


024317 FT 1 0 00709 0 02 1381+98  
 NC GRAND ARMY OF THE REP HW  
 0110/0000 LENGTH(AH 3192 BK 2977)  
 LE BOEUF  
 0100/2850 MILL VILLAGE B  
 MILL VILLAGE ELEM SCHOO  
 0100/2708 (GOVT)



0100/1590 DEPOT ST  
 (BORO)  
 0100/0925 BMSBN 25/0006/0100/0927  
 1 0 00709 0 02 1352+51  
 FRENCH CK. TR  
 0100/0903 BMSBG 25/0006/0100/0927  
 MAIN ST  
 (SR2003 SEG 0060/0000)  
 0100/0822

021340 FT



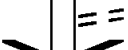





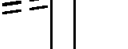
0100/0095 GILLETTE ST  
 (BORO)  
 021340 FT 1 0 00709 0 02 1352+51  
 CSX RAIL TRANSPORTATION  
 OVERPASS IS RR X-ING  
 0100/0000 LENGTH(AH 2977 BK 2267)



0090/0084 DUTCHTOWN RD  
 (T592)

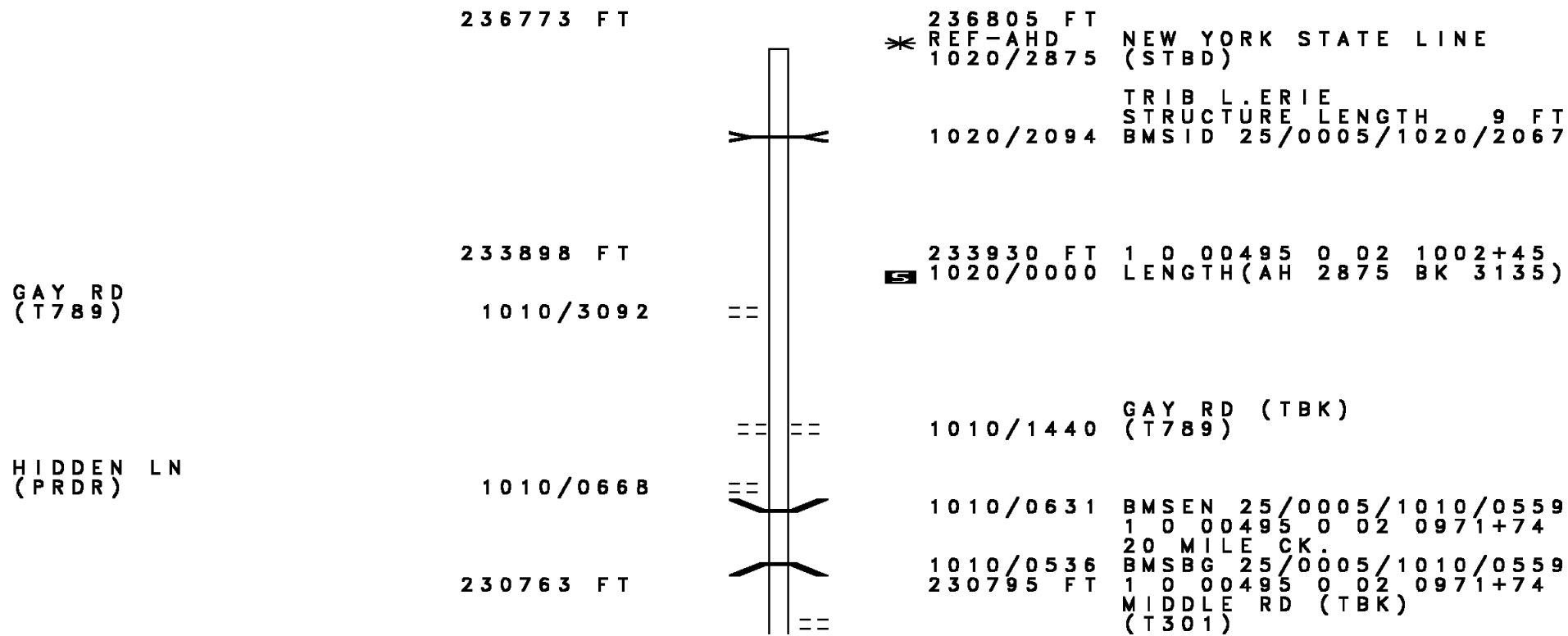
DIR: B TOTAL LEN: 24.831 MI.  
 LEFT MUN: MILL VILLAGE B

DIST: 01-2 SR: 6  
 RIGHT MUN: MILL VILLAGE B

	019073 FT		0090/0045 BMS EN 25/0006/0090/0000 019073 FT 1 0 00709 0 02 1329+86 NC CENTER ST
			0090/0000 LENGTH(AH 2267 BK 2776) MILL VILLAGE
DUTCHTOWN RD (T592)	0080/2614	==	0080/2620 LE BOEUF T
			0080/1006 PORTER RD (T594)
			0080/0711 BMS EN 25/0006/0080/0688 1 0 00709 0 02 1309+07 FR. CK. TRIB.
1 0 00709 0 02 1302+21 016297 FT FRENCH CREEK RD (SR2001 SEG 0010/0000)	0080/0000	==	0080/0688 BMSBG 25/0006/0080/0688 016297 FT
			0080/0000 LENGTH(AH 2776 BK 1772)
	014525 FT		014525 FT 1 0 00709 0 02 1284+26 0070/0000 LENGTH(AH 1772 BK 0955) 0060/0419 BMS EN 25/0006/0060/0252 0 0 00000 0 00 0000+00 FRENCH CK.
1 0 00709 0 02 1274+87 013570 FT PERRY HW (SR0019 SEG 0010/0000) SR 3006 SH (SR3006 SEG 0560/2033)	0060/0000		0060/0252 BMSBG 25/0006/0060/0252 013570 FT
			0060/0000 MFC BEGIN = B LENGTH(AH 0955 BK 2932)
			0050/2133 FRENCH CK. TR STRUCTURE LENGTH 12 FT BMSID 25/0006/0050/2133
CONNEAUTE RD (T349)	0050/1030	==	
	010638 FT		010638 FT 1 0 00084 0 00 0106+58

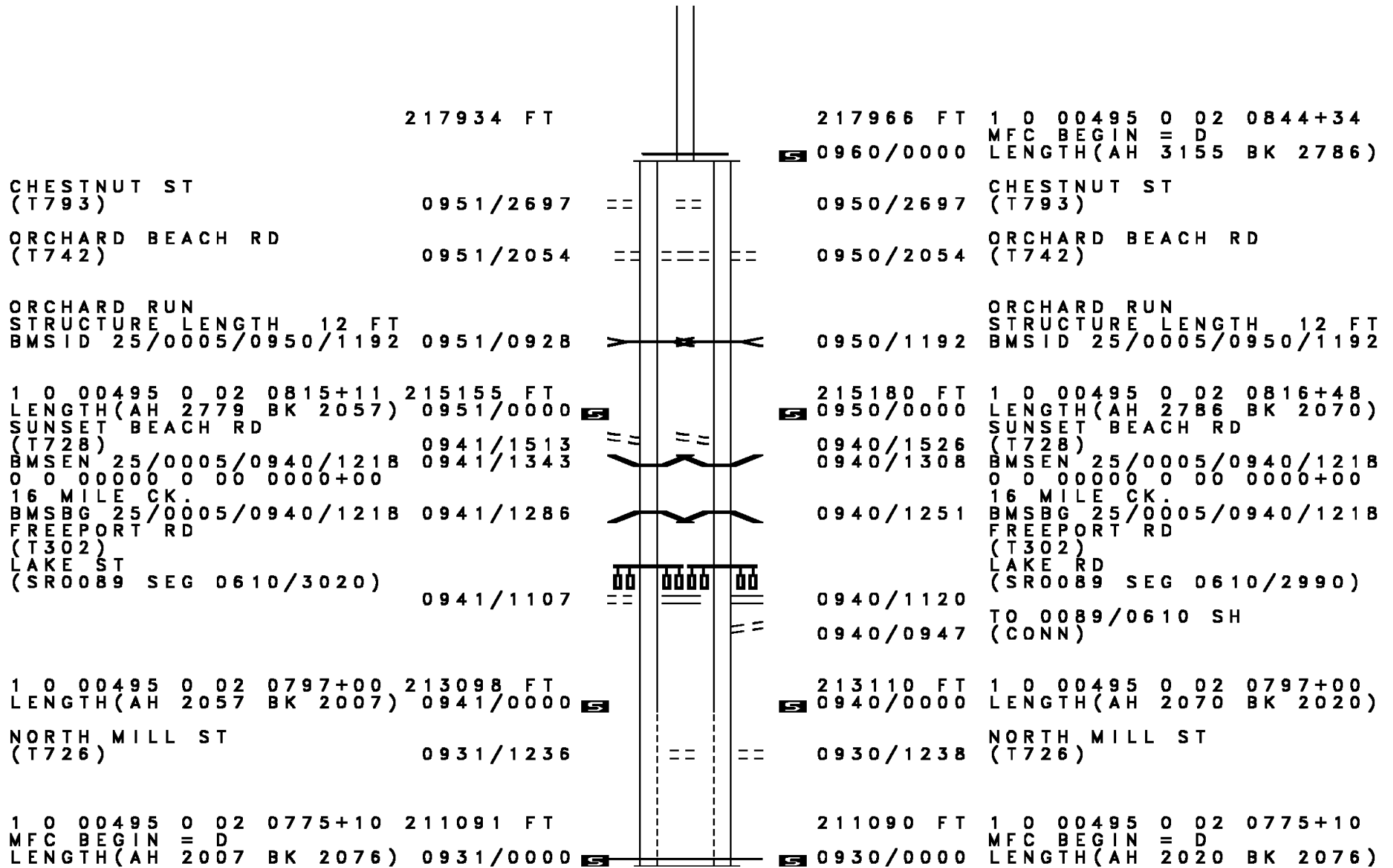
DIR: B TOTAL LEN: 24.831 MI. DIST: 01-2 SR: 6  
 LEFT MUN: LE BOEUF T RIGHT MUN: LE BOEUF T

Stationing	Description	Length	Right of Way	Notes
	MYSTIC RD (T570)	0050/0000	LENGTH(AH 2932 BK 2699)	
1 0 00084 0 00 0079+50	UNKNOWN RD (T558)	007939 FT 0040/0000	LENGTH(AH 2699 BK 2176)	
UNKNOWN RD (T558)		0030/1027		
1 0 00084 0 00 0057+70	KINTER HILL RD (SR3022 SEG 0120/2956)	005763 FT 0030/0000	LENGTH(AH 2176 BK 2384)	
		003379 FT		
	WATERHOUSE RD (T323)	0020/0000	LENGTH(AH 2384 BK 3379)	
		000000 FT		
	NC GRAND ARMY OF THE REP HW * REF-BK GRAND ARMY OF THE REP H (SR0006 SEG 0980/2417) MFC BEGIN = C BK-CRAWFORD (20)	0010/0000	LENGTH(AH 3379 BK 0000)	





DIR: B TOTAL LEN: 44.849 MI. DIST: 01-2 SR: 5  
 LEFT MUN: NORTH EAST T RIGHT MUN: NORTH EAST T





DIR: B TOTAL LEN: 44.849 MI. DIST: 01-2 SR: 5  
LEFT MUN: NORTH EAST T RIGHT MUN: NORTH EAST T

209015 FT

209014 FT 1 0 00495 0 02 0754+62  
S 0920/0000 LENGTH(AH 2076 BK 2465)

== 0910/1838 CEMETERY RD  
(T710)

206550 FT

206549 FT 1 0 00495 0 02 0729+97  
S 0910/0000 LENGTH(AH 2465 BK 2486)

204064 FT

204063 FT 1 0 00495 0 02 0704+79  
S 0900/0000 LENGTH(AH 2486 BK 2506)

201558 FT

201557 FT 1 0 00495 0 02 0679+80  
S 0890/0000 LENGTH(AH 2506 BK 2453)

== 0880/1483 BRICKYARD RD  
(T686)

199105 FT

199104 FT 1 0 00495 0 02 0654+90  
S 0880/0000 LENGTH(AH 2453 BK 2588)

== 0870/1788 CATHOLIC CEMETERY RD  
(T690)

DIR: B TOTAL LEN: 44.849 MI. DIST: 01-2 SR: 5  
 LEFT MUN: NORTH EAST T RIGHT MUN: NORTH EAST T

196517 FT

196516 FT 1 0 00495 0 02 0629+50  
 0870/0000 LENGTH(AH 2588 BK 2442)

194075 FT

194074 FT 1 0 00495 0 02 0605+32  
 0860/0000 LENGTH(AH 2442 BK 2517)

== 0850/1387 TOWNLINE RD  
 (T775)

191558 FT

191557 FT 1 0 00495 0 02 0580+21  
 0850/0000 LENGTH(AH 2517 BK 2204)  
 NORTH EAST  
 0840/2109 HARBORCREEK T

1 0 00495 0 02 0558+04 189354 FT  
 SHOREWOOD RD  
 (T692) 0840/0000

LAKE HAVEN CT  
 (PRDR) 0830/2139

12 MILE CK.  
 STRUCTURE LENGTH 30 FT  
 BMSID 25/0005/0840/0094  
 189353 FT MOORHEADVILLE RD  
 (SR1006 SEG 0010/0000)  
 0840/0000 LENGTH(AH 2204 BK 3300)

186054 FT

186053 FT 1 0 00495 0 02 0525+28  
 SHOMONT RD  
 (T652)  
 0830/0000 LENGTH(AH 3300 BK 2626)

DIR: B TOTAL LEN: 44.849 MI. DIST: 01-2 SR: 5  
 LEFT MUN: HARBORCREEK T RIGHT MUN: HARBORCREEK T

WINDSOR BEACH CT (T655)	0820/1242	==	
WINDSOR BEACH CT (T655)	0820/0967	==	
DRIFTWOOD DR (T651)	0820/0345	==	
	183428 FT		183427 FT 1 0 00495 0 02 0498+91 HIGHMEYER RD (T650)
DRIFTWOOD DR (T651)	0810/2478	==	5 0820/0000 LENGTH(AH 2626 BK 2838)
EAST DR (T653)	0810/0723	==	
CAREY FARM DR (PRDR)	0810/0529	==	
1 0 00495 0 02 0470+60	180590 FT		180589 FT
INDIAN DR (T654)	0810/0000	==	5 0810/0000 LENGTH(AH 2838 BK 2849)
ERIE ST (T658)	0800/0902	==	
BEECHWOOD LN (T659)	0800/0891	==	
	177741 FT		0800/0020 BMS EN 25/0005/0800/0000 177740 FT 1 0 00495 0 02 0442+13 8 MILE CK. BMSBG 25/0005/0800/0000
			5 0800/0000 LENGTH(AH 2849 BK 2178)
	175563 FT		175562 FT 1 0 00495 0 02 0420+65 5 0790/0000 LENGTH(AH 2178 BK 2566)

DIR: B TOTAL LEN: 44.849 MI. DIST: 01-2 SR: 5  
 LEFT MUN: HARBORCREEK T RIGHT MUN: HARBORCREEK T

Segment Name	Segment ID	Length (FT)	Notes
SHADES BEACH RD (PRDR)	0780/1276	172997	BARTLETT RD (T640)
SHADES BEACH RD (PRDR)	0780/0780		
			172996 FT 1 0 00495 0 02 0394+79
			5 0780/0000 LENGTH(AH 2566 BK 2579)
KRAUS ST (PRDR)	0770/0838	170418	
			0770/0045 BMS EN 25/0005/0770/0000
			170417 FT 1 0 00495 0 02 0369+34
			ELLIOTT CK.
			5 0770/0000 BMSBG 25/0005/0770/0000
			LENGTH(AH 2579 BK 2063)
CARTERS BEACH RD (T622)	0760/0699	168355	MFC BEGIN = D
			TROUPE RD
1 0 00495 0 02 0345+13			(T612)
COWELL DR (PRDR)	0760/0000		
			168354 FT
			5 0760/0000 LENGTH(AH 2063 BK 2819)
			IRVINE DR (T514)
			LEDWICK DR (T742)
			0750/1001 BMS EN 25/0005/0750/0801
			0750/0851 1 0 00495 0 02 0328+57
			6 MILE CREEK
			0750/0801 BMSBG 25/0005/0750/0801
			ROCKLEDGE DR
			0750/0572 (T723)
			165536 FT 1 0 00495 0 02 0320+50
			CARRIE ST (T722)
			5 0750/0000 LENGTH(AH 2819 BK 2575)
HIDDEN COVE DR (PRDR)	0740/2508		

DIR: B TOTAL LEN: 44.849 MI. DIST: 01-2 SR: 5  
 LEFT MUN: HARBORCREEK T RIGHT MUN: HARBORCREEK T

		==	==	0740/2186	CAMBRIDGE RD (T726)
			==	0740/1859	PELHAM RD (T730)
			==	0740/1525	BOYER RD (T610)
	162961 FT			162960 FT	1 0 00495 0 02 0287+78
FOX HOLLOW LN (T901)	0730/2479	==	==	5 0740/0000	LENGTH(AH 2575 BK 2599)
			==	0730/2121	BONNIE BRAE RD (T732)
OAK TREE CT (T725)	0730/1433	==	==	0730/1433	PARKSIDE DR (T724)
			==	0730/1019	FAIR AV (T976)
			==	0730/0565	WALBRIDGE RD (T590)
1 0 00495 0 02 0268+94	160362 FT			160361 FT	
CARVER ST (T824)	0730/0000	==	==	5 0730/0000	LENGTH(AH 2599 BK 2610)
PRESTON AV (T998)	0720/2373	==			
			==	0720/2291	MANISTEE AV (T888)
			==	0720/2033	BAKER AV (T886)
TAYLOR AV (T826)	0720/1910	==			
			==	0720/1770	SPARK HILL AV (T884)
JOSHUA DR (PRDR)	0720/0850	==			
WALTEN WOODS DR (T800)	0720/0058	==			
	157752 FT			0720/0022	BMS EN 25/0005/0720/0000
				157751 FT	1 0 00495 0 02 0243+01
					5 MILE CREEK
				5 0720/0000	BMSBG 25/0005/0720/0000
					LENGTH(AH 2610 BK 2380)
					DALE DR
			==	0710/2138	(T592)

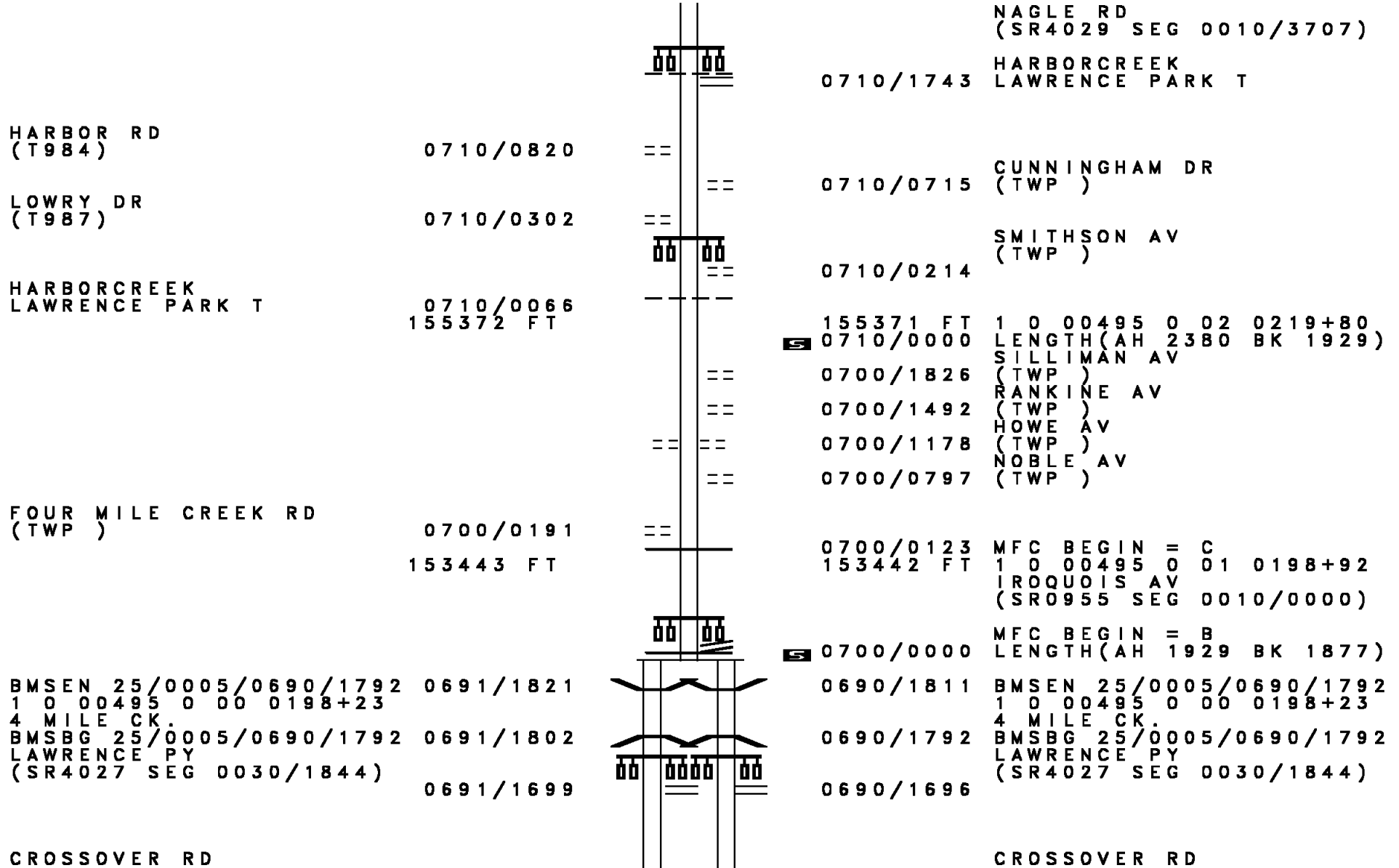
EXTRACT DATE: 12/21/2020  
PRINT DATE: 12/22/2020

ROADWAY MANAGEMENT SYSTEM  
SLD COUNTY/SR - ANNUAL PRINT

PAGE NUMBER: 19  
COUNTY: ERIE

DIR: B TOTAL LEN: 44.849 MI.  
LEFT MUN: HARBORCREEK T

DIST: 01-2 SR: 5  
RIGHT MUN: HARBORCREEK T



EXTRACT DATE: 12/21/2020  
PRINT DATE: 12/22/2020

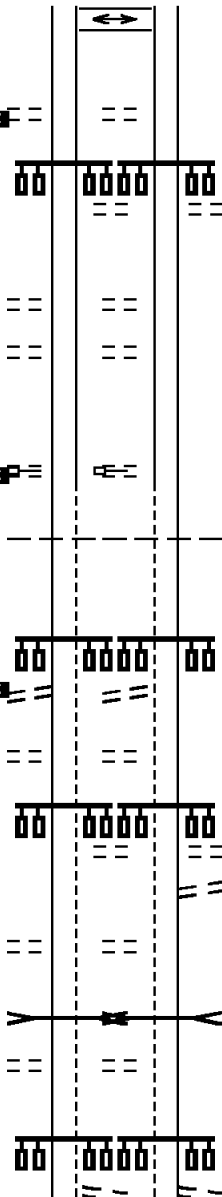
ROADWAY MANAGEMENT SYSTEM  
SLD COUNTY/SR - ANNUAL PRINT

PAGE NUMBER: 18  
COUNTY: ERIE

DIR: B TOTAL LEN: 44.849 MI.  
LEFT MUN: LAWRENCE PARK T

DIST: 01-2 SR: 5  
RIGHT MUN: LAWRENCE PARK T

(CONN)  
1 0 00495 0 00 0181+26 151584 FT  
LAKE CLIFF DR  
(TWP)  
LENGTH(AH 1859 BK 1853) 0691/0000 S==  
GENERAL ELECTRIC RD  
(PRDR)  
ATR 301 0681/1223  
0681/1200M  
JOLIETTE AV  
(TWP) 0681/0484 ==  
HARVEY AV  
(TWP) 0681/0308 ==  
1 0 00495 0 00 0162+72 149731 FT  
HALLEY AV  
(TWP)  
MILEPOST 012.00  
LENGTH(AH 1853 BK 0844) 0681/0000 S==  
LAWRENCE PARK  
ERIE CITY C 0671/0050  
1 0 00495 0 00 0154+27 148887 FT  
NC LAKE RD  
LAKE RD  
(CITY)  
LENGTH(AH 0844 BK 2727) 0671/0000 S==  
SEVENTH ST  
(CITY) 0661/1908 ==  
GENERAL ELECTRIC RD  
(PRDR) 0661/1188  
TENTH ST  
(CITY) 0661/1019 ==  
G.E. OUTLET  
STRUCTURE LENGTH 14 FT  
BMSID 25/0005/0660/0450 0661/0486  
GLADSTONE CT  
(CITY) 0661/0401 ==  
2 0 25117 0 00 0120+57 146160 FT  
NC FRANKLIN AV  
FRANKLIN AV  
(CITY)



0690/0472 (CONN)  
151565 FT 1 0 00495 0 00 0181+26  
LAKE CLIFF DR  
(TWP)  
S 0690/0000 LENGTH(AH 1877 BK 1854)  
GENERAL ELECTRIC RD  
(PRDR)  
M 0680/1224  
0680/1200 ATR 301  
JOLIETTE AV  
(TWP) 0680/0481  
HARVEY AV  
(TWP) 0680/0302  
149711 FT 1 0 00495 0 00 0162+72  
HALLEY AV  
(TWP)  
S 0680/0000 LENGTH(AH 1854 BK 0843)  
LAWRENCE PARK  
ERIE CITY C 0670/0050  
148868 FT 1 0 00495 0 00 0154+27  
NC LAKE RD  
LAKE RD  
(CITY)  
S 0670/0000 LENGTH(AH 0843 BK 2742)  
SEVENTH ST  
(CITY) 0660/1899  
GENERAL ELECTRIC RD  
(PRDR) 0660/1178  
GENERAL ELECTRIC RD  
(CONN) 0660/1052  
TENTH ST  
(CITY) 0660/1019  
G.E. OUTLET  
STRUCTURE LENGTH 14 FT  
BMSID 25/0005/0660/0450 0660/0450  
GLADSTONE CT  
(CITY) 0660/0400  
146126 FT 2 0 25117 0 00 0120+57  
NC FRANKLIN AV  
FRANKLIN AV  
(CITY)

DIR: B TOTAL LEN: 44.849 MI. DIST: 01-2 SR: 5  
LEFT MUN: ERIE CITY C RIGHT MUN: ERIE CITY C

Left Side Data	Center Line	Right Side Data
LENGTH(AH 2727 BK 1826) 0661/0000		0660/0000 LENGTH(AH 2742 BK 1817)
SENECA AV (CITY) 0651/0964 == ==		0650/0960 SENECA AV (CITY)
2 0 25117 0 00 0102+29 144334 FT		144309 FT 2 0 25117 0 00 0102+29
BACON ST (CITY) LENGTH(AH 1826 BK 2737) 0651/0000		0650/0000 BACON ST (CITY) LENGTH(AH 1817 BK 2761)
DOWNING AV (CITY) 0641/1943		0640/1962 DOWNING AV (CITY)
(AAR 524324B)#TRKS 01 0641/1244		0640/1287 (AAR 524324B)#TRKS 01
2 0 25117 0 00 0074+83 141597 FT		141548 FT 2 0 25117 0 00 0074+60
LENGTH(AH 2737 BK 2571) 0641/0000		0640/0000 LENGTH(AH 2761 BK 2548)
PAYNE AV (CITY) 0631/1718 == ==		0630/1693 PAYNE AV (CITY)
HESS AV (CITY) 0631/1015 == ==		0630/1003 HESS AV (CITY)
BRANDES ST (CITY) 0631/0706 == ==		0630/0690 BRANDES ST (CITY)
2 0 25117 0 00 0049+12 139026 FT		139000 FT 2 0 25117 0 00 0049+12
PENNSYLVANIA AV (CITY) LENGTH(AH 2571 BK 2051) 0631/0000		0630/0000 PENNSYLVANIA AV (CITY) LENGTH(AH 2548 BK 2058)
BREWSTER ST (CITY) 0621/1751 == ==		0620/1752 BREWSTER ST (CITY)
EAST AV (CITY) 0621/1393		0620/1501 LC FROM EAST AV (CONN)
		0620/1395 EAST AV (CITY)
BAYFRONT PARKWAY (SR4034 SEG 0090/2484) (SR4034 SEG 0091/2482)		BAYFRONT PARKWAY (SR4034 SEG 0090/2484) (SR4034 SEG 0091/2482)
BAYFRONT CONNECTOR (SRO290 SEG 0010/0000) (SRO290 SEG 0011/0000)		BAYFRONT CONNECTOR (SRO290 SEG 0011/0000) (SRO290 SEG 0010/0000)
BMS EN 25/0005/0620/0470 0621/0741		0620/0741
0621/0514		0620/0517 BMS EN 25/0005/0620/0470



EXTRACT DATE: 12/21/2020  
PRINT DATE: 12/22/2020

ROADWAY MANAGEMENT SYSTEM  
SLD COUNTY/SR - ANNUAL PRINT

PAGE NUMBER: 16  
COUNTY: ERIE

DIR: B TOTAL LEN: 44.849 MI.  
LEFT MUN: ERIE CITY C

DIST: 01-2 SR: 5  
RIGHT MUN: ERIE CITY C

0 0 00000 0 00 0000+00  
CSX RR  
BMSBG 25/0005/0620/0470 0621/0467  
2 0 25117 0 00 0027+42 136975 FT  
WAYNE ST  
(CITY)

LENGTH(AH 2051 BK 2735) 0621/0000

REED ST  
(CITY)  
0611/2057

ASH ST  
(CITY)  
0611/1384

WALLACE ST  
(CITY)  
0611/0709

2 0 25117 0 00 0000+00 134240 FT  
PARADE ST  
(CITY)

LENGTH(AH 2735 BK 1474) 0611/0000

GERMAN ST  
(CITY)  
0601/0724

2 0 25029 7 00 0062+82 132766 FT  
HOLLAND ST  
(CITY)

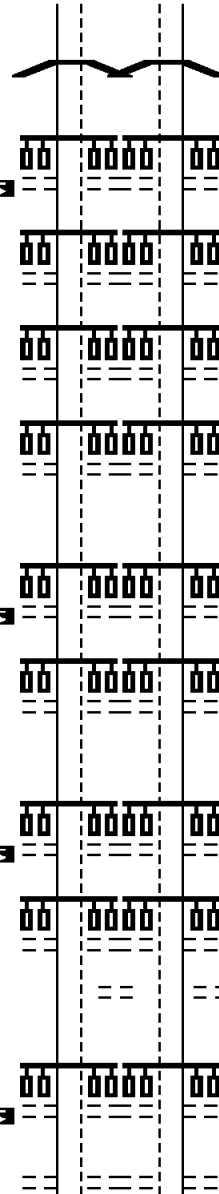
LENGTH(AH 1474 BK 1139) 0601/0000

FRENCH ST  
(CITY)  
0591/0416

COMMERCE ST  
(CITY)  
0591/0219

2 0 25029 7 00 0051+50 131627 FT  
STATE ST  
(CITY)

LENGTH(AH 1139 BK 0416) 0591/0000  
2 0 25029 7 00 0047+38 131211 FT  
PEACH ST  
(CITY)



0620/0470  
136942 FT

0620/0000

0610/2068

0610/1394

0610/0712

134197 FT

0610/0000

0600/0721

132736 FT

0600/0000

0590/0403

0590/0216

131605 FT

0590/0000

131188 FT

0 0 00000 0 00 0000+00  
CSX RR  
BMSBG 25/0005/0620/0470  
2 0 25117 0 00 0027+42  
WAYNE ST  
(CITY)

LENGTH(AH 2058 BK 2745)

REED ST  
(CITY)  
0610/2068

ASH ST  
(CITY)  
0610/1394

WALLACE ST  
(CITY)  
0610/0712

2 0 25117 0 00 0000+00  
PARADE ST  
(CITY)

LENGTH(AH 2745 BK 1461)

GERMAN ST  
(CITY)  
0600/0721

2 0 25029 7 00 0062+82  
HOLLAND ST  
(CITY)

LENGTH(AH 1461 BK 1131)

FRENCH ST  
(CITY)  
0590/0403

COMMERCE ST  
(CITY)  
0590/0216

2 0 25029 7 00 0051+50  
STATE ST  
(CITY)

LENGTH(AH 1131 BK 0417)  
2 0 25029 7 00 0047+38  
PEACH ST  
(CITY)

DIR: B TOTAL LEN: 44.849 MI. DIST: 01-2 SR: 5  
 LEFT MUN: ERIE CITY C RIGHT MUN: ERIE CITY C

STREET	START	END	LENGTH	STATIONING	STREET	START	END	LENGTH	STATIONING
SASSAFRAS ST (CITY)	0416	0720	0581	0000	SASSAFRAS ST (CITY)	0417	0720	0580	0000
	2 0 25029 7 00	0040+16	130491	FT		2 0 25029 7 00	0040+16	130468	FT
MYRTLE ST (CITY)	0720	1448	0571	0000	MYRTLE ST (CITY)	0720	1440	0570	0000
			0561	0723				0560	0721
CHESTNUT ST (CITY)					CHESTNUT ST (CITY)				
	2 0 25029 7 00	0025+74	129043	FT		2 0 25029 7 00	0025+74	129028	FT
WALNUT ST (CITY)	1448	2165	0561	0000	WALNUT ST (CITY)	1440	2165	0560	0000
			0551	1446				0550	1442
CHERRY ST (CITY)					CHERRY ST (CITY)				
			0551	0724				0550	0720
POPLAR ST (CITY)					POPLAR ST (CITY)				
	OP ID 25/0005/0550/0234	0551/0233				OP ID 25/0005/0550/0234	0550/0234		
	2 0 25029 7 00	0004+10	126878	FT		2 0 25029 7 00	0004+10	126863	FT
LIBERTY ST (TBC)	2165	0414	0551	0000	LIBERTY ST (CITY)	2165	0412	0550	0000
	2 0 25029 7 00	0000+00	126464	FT		2 0 25029 7 00	0000+00	126451	FT
PLUM ST (CITY)	0414	2581	0541	0000	PLUM ST (CITY)	0412	2576	0540	0000
			0531	2162				0530	2166
CASCADE ST (CITY)					CASCADE ST (CITY)				
			0531	1440				0530	1443
RASPBERRY ST (CITY)					RASPBERRY ST (CITY)				
			0531	0720				0530	0721
CRANBERRY ST					CRANBERRY ST				
	2 0 25029 0 00	0253+41	123883	FT		2 0 25029 0 00	0253+41	123875	FT

DIR: B TOTAL LEN: 44.849 MI. DIST: 01-2 SR: 5  
 LEFT MUN: ERIE CITY C RIGHT MUN: ERIE CITY C

(CITY)									(CITY)
LENGTH(AH 2581 BK 1453)	0531/0000	5	==	==	==	5	0530/0000	LENGTH(AH 2576 BK 1452)	
2 0 25029 0 00 0238+93	122430 FT						122423 FT	2 0 25029 0 00 0238+93	
WESCHLER AV								WESCHLER AV	
(CITY)								(CITY)	
LENGTH(AH 1453 BK 2394)	0511/0000	5	==	==	==	5	0510/0000	LENGTH(AH 1452 BK 2426)	
VESHECCO DR									
(CITY)	0501/1597								
CASCADE CK.								CASCADE CK.	
STRUCTURE LENGTH 12 FT								STRUCTURE LENGTH 12 FT	
BMSID 25/0005/0500/1590	0501/1479						0500/1639	BMSID 25/0005/0500/1590	
							0500/1620	VESHECCO DR	
								(CITY)	
GREENGARDEN RD								GREENGARDEN RD	
(CITY)	0501/0981						0500/1011	(CITY)	
SIGN: CANTILEVER									
BMSID 25/0005/0501/0594	0501/0594								
GARFIELD ST									
(CITY)	0501/0257								
2 0 25029 0 00 0215+00	120036 FT						0500/0058	BMSEN 25/0005/0500/0000	
LINCOLN AV							119997 FT	2 0 25029 0 00 0214+41	
(CITY)								LINCOLN AVE.	
LENGTH(AH 2394 BK 1500)	0501/0000	5	==	==	==	5	0500/0000	BMSBG 25/0005/0500/0000	
RAMP H RD								LENGTH(AH 2426 BK 1460)	
(SR8011 SEG 0750/0603)	0491/1298								
SIGN: 4 CHORD TRUSS							0490/0845	RAMP E RD	
BMSID 25/0005/0491/0950	0491/0978							(SR8011 SEG 0010/0775)	
BMSEN 25/0005/0491/0563	0491/0812						0490/0666	BMSEN 25/0005/0490/0441	
2 0 25029 0 00 0205+35								2 0 25029 0 00 0204+46	
SR 0079 N/S							0490/0441	SR 0079 N/S	
BMSBG 25/0005/0491/0563	0491/0563							BMSBG 25/0005/0490/0441	
SIGN: 4 CHORD TRUSS									
BMSID 25/0005/0491/0370	0491/0399								
RAMP G RD									
(SR8011 SEG 0260/0000)	0491/0328								
							0490/0152	BMSEN 25/0005/0490/0000	
							118537 FT	2 0 25029 0 00 0200+11	
2 0 25029 0 00 0200+62	118536 FT							SR 8011, RAMP	
								BMSBG 25/0005/0490/0000	

DIR: B TOTAL LEN: 44.849 MI. DIST: 01-2 SR: 5  
 LEFT MUN: ERIE CITY C RIGHT MUN: ERIE CITY C

Left Side Description	Left Side Stationing	Right Side Stationing	Right Side Description
LENGTH(AH 1500 BK 2397)	0491/0000	0490/0000	LENGTH(AH 1460 BK 2390)
			RAMP F RD
		0480/1960	(SR8011 SEG 0250/0000)
		0480/1882	SIGN: 4 CHORD TRUSS
			BMSID 25/0005/0480/1882
WREN DR (CITY)	0481/0827		
		0480/0605	SIGN: CANTILEVER
			BMSID 25/0005/0480/0605
			PITTSBURGH AV
			(SR4017 SEG 0060/0000)
PITTSBURGH AV (SR4017 SEG 0060/0000)	0481/0408	0480/0399	ERIE CITY MILLCREEK T
ERIE CITY MILLCREEK T	0481/0388		
BMSEN 25/0005/0480/0000	0481/0015	0480/0015	BMSEN 25/0005/0480/0000
2 0 25029 0 00 0176+51	116139 FT	116147 FT	2 0 25029 0 00 0176+51
CASCADE CK.			CASCADE CK.
BMSBG 25/0005/0480/0000			BMSBG 25/0005/0480/0000
LENGTH(AH 2397 BK 3208)	0481/0000	0480/0000	LENGTH(AH 2390 BK 3219)
WEST ERIE PLAZA DR			WEST ERIE PLAZA DR
(PRDR)			(PRDR)
PITTSBURGH COMMONS DR			PITTSBURGH COMMONS DR
(PRDR)			(PRDR)
	0471/3193	0470/3169	
CANCER DR (PRDR)			CANCER DR (PRDR)
YORKTOWN CENTER DR (PRDR)			YORKTOWN CENTER DR (PRDR)
	0471/2007	0470/2008	
SELINGER AV (T738)	0471/1311	0470/1305	SELINGER AV (T738)
INDUSTRIAL DR (T735)	0471/1049	0470/1058	INDUSTRIAL DR (T735)
LOWELL AV (T834)	0471/0524	0470/0508	LOWELL AV (T834)
2 0 25029 0 00 0144+26	112931 FT	112928 FT	2 0 25029 0 00 0144+26
FILMORE AV (T832)			FILMORE AV (T832)
MILEPOST 012.00			
LENGTH(AH 3208 BK 2561)	0471/0000	0470/0000	LENGTH(AH 3219 BK 2567)
HILBORN AV (T826)	0461/2233	0460/2212	HILBORN AV (T826)
PENINSULA DR			PENINSULA DR

EXTRACT DATE: 12/21/2020  
PRINT DATE: 12/22/2020

ROADWAY MANAGEMENT SYSTEM  
SLD COUNTY/SR - ANNUAL PRINT

PAGE NUMBER: 12  
COUNTY: ERIE

DIR: B TOTAL LEN: 44.849 MI.  
LEFT MUN: MILLCREEK T

DIST: 01-2 SR: 5  
RIGHT MUN: MILLCREEK T

(SR0832 SEG 0241/0000)  
(SR0832 SEG 0240/0000)

(SR0832 SEG 0241/0000)  
(SR0832 SEG 0240/0000)

0461/1740

0460/1724



HARPER DR (T774) 0461/0433  
BMSBN 25/0005/0460/0000 0461/0014  
2 0 25029 0 00 0118+61 110370 FT  
TRIB. LAKE ERIE  
BMSBG 25/0005/0460/0000  
LENGTH(AH 2561 BK 2235) 0461/0000  
MICHIGAN BL (T922) 0451/1773  
OREGON AV (T934) 0451/1436

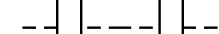
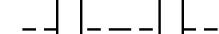
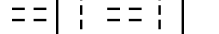
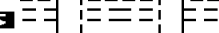
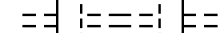
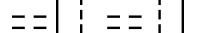
IDAHO AV (T978) 0451/0594  
2 0 25029 0 00 0096+17 108135 FT  
MARSHALL DR (T482)

LENGTH(AH 2235 BK 2629) 0451/0000  
CLIFTON DR (T918) 0441/2062

LINDEN AV (T912) 0441/1476  
POTOMAC AV (T480) 0441/1081  
HARLEY DAVIDSON ERIE DR (PRDR)

2 0 25029 0 00 0069+95 105506 FT  
POWELL AV (T478)

MILEPOST 012.00  
LENGTH(AH 2629 BK 1883) 0441/0000  
CHELSEA AV (T908) 0431/1422  
OAKMONT AV (T854) 0431/1133  
ARDMORE AV (T476) 0431/0839  
MCCONNELL AV (T964) 0431/0356  
2 0 25029 0 00 0051+06 103623 FT



0460/0434  
0460/0014  
110361 FT

0460/0000

0450/1757

0450/1431

0450/0589

108113 FT

0450/0000

0440/2073

0440/1465

0440/1067

0440/0525

105490 FT

0440/0000

0430/1430

0430/1140

0430/0845

0430/0359

103598 FT

HARPER DR (T774) 0460/0434  
BMSBN 25/0005/0460/0000 0460/0014  
2 0 25029 0 00 0118+61 110361 FT  
TRIB. LAKE ERIE  
BMSBG 25/0005/0460/0000  
LENGTH(AH 2567 BK 2248) 0460/0000  
MICHIGAN BL (T922) 0450/1757  
OREGON AV (T934) 0450/1431

IDAHO AV (T978) 0450/0589  
2 0 25029 0 00 0096+17 108113 FT  
MARSHALL DR (T482)

LENGTH(AH 2248 BK 2623) 0450/0000  
CLIFTON DR (T918) 0440/2073

LINDEN AV (T912) 0440/1465  
POTOMAC AV (T480) 0440/1067  
HARLEY DAVIDSON ERIE DR (PRDR)

2 0 25029 0 00 0069+95 105490 FT  
POWELL AV (T478)

MILEPOST 012.00  
LENGTH(AH 2623 BK 1892) 0440/0000  
CHELSEA AV (T908) 0430/1430  
OAKMONT AV (T854) 0430/1140  
ARDMORE AV (T476) 0430/0845  
MCCONNELL AV (T966) 0430/0359  
2 0 25029 0 00 0051+06 103598 FT

EXTRACT DATE: 12/21/2020  
PRINT DATE: 12/22/2020

ROADWAY MANAGEMENT SYSTEM  
SLD COUNTY/SR - ANNUAL PRINT

PAGE NUMBER: 11  
COUNTY: ERIE

DIR: B TOTAL LEN: 44.849 MI.  
LEFT MUN: MILLCREEK T

DIST: 01-2 SR: 5  
RIGHT MUN: MILLCREEK T

Left Side	Center	Right Side
HARTT AV (T474) LENGTH(AH 1883 BK 2519) 0431/0000 S==	==	HARTT AV (T474) LENGTH(AH 1892 BK 2500) S 0430/0000
MONTPELIER AV (T964) 0421/2230 ==	==	MONTPELIER AV (T964) 0420/2189
GRANT AV (T848) 0421/1913 ==	==	GRANT AV (T848) 0420/1888
SHENK AV (T846) 0421/1561 ==	==	SHENK AV (T846) 0420/1553
FORD AV (T906) 0421/1235 ==	==	FORD AV (T906) 0420/1222
GUETNER AV (T984) 0421/0387 ==	==	GUETNER AV (T511) 0420/0365
2 0 25029 0 00 0026+07 101104 FT		2 0 25029 0 00 0026+07 101098 FT
GRACE ST (T982)		GRACE ST (T982)
ERIE INT'L AIRPORT RD (GOVT)		ERIE INT'L AIRPORT RD (GOVT)
LENGTH(AH 2519 BK 0554) 0421/0000 S==	==	LENGTH(AH 2500 BK 0581) S 0420/0000
2 0 25029 0 00 0020+48 100550 FT		2 0 25029 0 00 0020+48 100517 FT
WESTERN LN (T980)		WESTERN LN (T980)
LENGTH(AH 0554 BK 2058) 0411/0000 S==	==	LENGTH(AH 0581 BK 2050) S 0410/0000
CANDY LN (T943) 0401/1463 ==	==	CANDY LN (T943) 0400/1467
ERIE INT'L AIRPORT RD (GOVT) 0401/1177 ==	==	ERIE INT'L AIRPORT RD (GOVT) 0400/1162
TO 4018/0010 SH (CONN) 0401/0198 ==	==	FROM 4009/0020 SH (CONN) 0400/0109
1 0 25029 0 00 0000+00 098492 FT		2 0 25029 0 00 0000+00 098467 FT
NC TWELFTH ST		NC TWELFTH ST
LAKE RD (SR4018 SEG 0010/0000)		LAKE RD (SR4018 SEG 0010/0000)
ASBURY RD (SR4009 SEG 0020/0985)		ASBURY RD (SR4009 SEG 0020/0985)
MFC BEGIN = B		MFC BEGIN = B
LENGTH(AH 2058 BK 0822) 0401/0000 S==	==	LENGTH(AH 2050 BK 0803) S 0400/0000
		TO 4009/0020 SH (CONN) 0390/0665
1 0 00086 0 03 1014+95 097670 FT		1 0 00086 0 03 1014+95 097664 FT
GORMAN DR (T844)		GORMAN DR (T844)

DIR: B TOTAL LEN: 44.849 MI. DIST: 01-2 SR: 5  
 LEFT MUN: MILLCREEK T RIGHT MUN: MILLCREEK T

Left Side Description	Left Side Stationing	Right Side Stationing	Right Side Description
MFC BEGIN = C LENGTH(AH 0822 BK 3089) HARTLEY LN (T895)	0391/0000 0380/2959	0390/0000	MFC BEGIN = C LENGTH(AH 0803 BK 3089)
		0380/2404	WOODSIDE DR (T865)
		0380/2060	WENSEL RUN STRUCTURE LENGTH 12 FT BMSID 25/0005/0380/2060
		0380/1830	BROOKSIDE DR (T813)
WOLF RUN RD (PRDR)	0380/1090	0380/1090	WESTWOOD DR (T840)
		0380/0298	MOBILE HOME PARK RD (PRDR)
WILKINS RD (T956)	0380/0030 094581 FT	094575 FT	1 0 00086 0 03 0985+15 WILKINS RD (T956)
		0380/0000	LENGTH(AH 3089 BK 1422) COLE DR (T946)
STANDARD MFG HOME SALES (PRDR)	0370/1030	0370/1030	(APRA) STANDARD MFG HOM GARLOCH DR (T944)
		0370/0738	CLIFFORD DR (T924)
1 0 00086 0 03 0971+82 ARIS DR (T798)	093159 FT 0370/0000	093153 FT	MFC BEGIN = C MILLCREEK FAIRVIEW T
FOR SR 0005E TO 0005W (CONN) FAIRVIEW - WEST LAKE RD (TWP)	0365/0335	0370/0000	LENGTH(AH 1422 BK 0416)
		0364/0223	FOR SR 0005E TO 0005W (CONN) FAIRVIEW - WEST LAKE RD (TWP) FAIRVIEW - WEST LAKE RD (TWP) MILLFAIR RD (SR4016 SEG 0002/0000) (SR4016 SEG 0003/0000)
		0364/0190	

DIR: B TOTAL LEN: 44.849 MI. DIST: 01-2 SR: 5  
 LEFT MUN: FAIRVIEW T RIGHT MUN: FAIRVIEW T

FAIRVIEW - WEST LAKE RD  
 (TWP )  
 FOR SR 0005W TO 0005E  
 (CONN)

0365/0121

MILLFAIR RD  
 (SR4016 SEG 0003/0000)  
 (SR4016 SEG 0002/0000)  
 FAIRVIEW - WEST LAKE RD  
 (TWP )  
 FOR SR 0005W TO 0005E  
 (CONN)

0 0 00000 0 00 0000+00 092737 FT  
 MFC BEGIN = C  
 LENGTH(AH 0422 BK 2907) 0365/0000  
 COLONY RD  
 (PRDR) 0360/2487

0364/0115  
 092737 FT

0 0 00000 0 00 0000+00  
 MFC BEGIN = C  
 LENGTH(AH 0416 BK 2907)

WEBSTER DR (T561) 0360/1518  
 FARRELL DR (T560) 0360/1188  
 CLEARVIEW DR (T559) 0360/0835

089830 FT

089830 FT

1 0 00086 0 03 0936+00  
 HARDSCRABBLE BL (T550)  
 LENGTH(AH 2907 BK 2418)  
 PASADENA RD (T551)

HARDSCRABBLE BL (T550) 0360/0000

0360/0000

PASADENA RD (T551) 0350/1798

0350/1890

087412 FT

0350/1197

MORRISON DR (T557)  
 SCHOOL ST (T434)  
 087412 FT 1 0 00086 0 03 0913+80  
 MANCHESTER RD (T432)

MANCHESTER RD (SR4007 SEG 0140/1609) 0350/0000

0350/0000

085815 FT

085815 FT

1 0 00086 0 03 0898+02  
 WALNUT CREEK



DIR: B TOTAL LEN: 44.849 MI. DIST: 01-2 SR: 5  
 LEFT MUN: FAIRVIEW T RIGHT MUN: FAIRVIEW T

Structure ID	Length (ft)	Start Station	End Station	Notes
0340/0000	63 FT	083854	083917	STRUCTURE LENGTH 63 FT BMSID 25/0005/0340/0000 LENGTH(AH 1597 BK 1961)
0330/0795	083854 FT	083854	083917	DUTCH RD (SR4007 SEG 0120/0000)
0330/0000	081938 FT	083854	084792	1 0 00086 0 03 0878+39 LENGTH(AH 1961 BK 1916)
0320/0892	081938 FT	084792	085684	PINEWOOD DR (T454)
0320/0000	078741 FT	084792	092633	1 0 00086 0 02 0856+68 LAKELAND DR (T450) LENGTH(AH 1916 BK 3197)
0310/1450	078741 FT	092633	094083	CHATHAM DR (T987)
0310/0613	076126 FT	092633	093299	EATON RD (T422)
0310/0000	0290/3280	092633	095513	1 0 00086 0 02 0824+78 LENGTH(AH 3197 BK 2615)
0300/0343	076126 FT	095513	103139	LORD RD (T416)
0300/0000	0290/3280	095513	103139	1 0 00086 0 02 0798+39 LENGTH(AH 2615 BK 3774)
0290/2730	0290/3280	103139	106069	GETZ RD (T414)

DIR: B TOTAL LEN: 44.849 MI. DIST: 01-2 SR: 5  
 LEFT MUN: FAIRVIEW T RIGHT MUN: FAIRVIEW T

HATHAWAY DR  
 (T923) 0290/0814

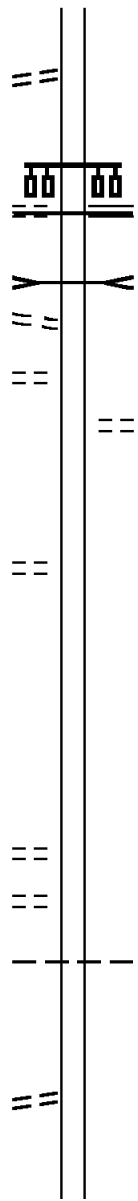
1 0 00086 0 02 0761+35 072352 FT  
 AVONIA RD  
 (T300) 0290/0000

HATHAWAY DR  
 (T923) 0280/1600  
 STEPHANY RD  
 (PRDR) 0280/1539

1 0 00496 0 00 0701+50 069774 FT  
 MELHORN RD  
 (T484) 0280/0000

067037 FT  
 BEACH DR  
 (PRDR) 0260/2132  
 UNKNOWN RD  
 (PRDR) 0260/1714

1 0 00496 0 00 0648+90 064486 FT  
 OLD LAKE RD  
 (T473) 0260/0000



072352 FT  
 0290/0000  
 0280/2148  
 0280/1208  
 069774 FT  
 0280/0000  
 067037 FT  
 0270/0000  
 064486 FT  
 0260/0000

MAIN ST  
 (SR0098 SEG 0320/1874)  
 MFC BEGIN = C  
 LENGTH(AH 3774 BK 2578)  
 TROUT RUN  
 STRUCTURE LENGTH 19 FT  
 BMSID 25/0005/0280/2168

LOHRER RD  
 (T412)

1 0 00496 0 00 0673+84  
 LENGTH(AH 2737 BK 2551)

FAIRVIEW  
 GIRARD T

LENGTH(AH 2551 BK 2630)

DIR: B TOTAL LEN: 44.849 MI. DIST: 01-2 SR: 5  
 LEFT MUN: GIRARD T RIGHT MUN: GIRARD T

	==	==	0250/0996	FAIRPLAIN RD (T480)
1 0 00496 0 00 0621+80 061856 FT			061856 FT	
OLD LAKE RD (T473)		==	0250/0000	LENGTH(AH 2630 BK 2424)
1 0 00496 0 00 0598+10 059432 FT			059432 FT	
GODFREY RD (TBK) (T484)		==	0240/0000	LENGTH(AH 2424 BK 2860)
CAMP ERIEZ CAMPGROUND (PRDR)		==	0230/1103	
			056572 FT	
YALE AV (T472)		==	0220/1963	
			056572 FT	1 0 00496 0 00 0569+55
			0230/0000	LENGTH(AH 2860 BK 2485)
			0220/1395	WILLOW BROOK STRUCTURE LENGTH 15 FT BMSID 25/0005/0220/1395
CULBERTSON DR (T979)		==	0220/0599	NURSERY RD (T980)
			054087 FT	1 0 00496 0 00 0544+23
			0220/0000	LENGTH(AH 2485 BK 2660)
				SHERMAN DR (T984)
		==	0210/2133	
			051427 FT	
			051427 FT	1 0 00496 0 00 0518+98
				JULIA DR (BORO) GIRARD LAKE CITY B

DIR: B TOTAL LEN: 44.849 MI. DIST: 01-2 SR: 5  
 LEFT MUN: GIRARD T RIGHT MUN: GIRARD T

RICHARDSON DR  
 (BORO) 0200/1369 ==

1 0 00496 0 00 0502+00 049831 FT  
 COMMUNITY PARK DR  
 (T960) 0200/0000 ==

TRAILER CT  
 (PRDR) 0190/0298 ==  
 LAKESIDE DR  
 (BORO) 0190/0090 ==  
 1 0 00496 0 00 0472+45 047391 FT  
 TRAILER CT  
 (PRDR) 0190/0000 ==  
 OLD LAKE RD  
 (BORO) 0180/3116 ==

044024 FT

5 0210/0000 LENGTH(AH 2660 BK 1596)

LAKE ST  
 (SR0018 SEG 0320/2323)

0200/0840 LAKE ST  
 (SR0018 SEG 0320/2323)  
 0200/0626 FOR SR 0005 AND 0018  
 (CONN)

049831 FT

5 0200/0000 LENGTH(AH 1596 BK 2440)  
 CHERRY ST  
 (BORO)

0190/2401  
 0190/1647 BIRCH ST  
 (BORO)

047391 FT MAPLE AV  
 (BORO)  
 5 0190/0000 LENGTH(AH 2440 BK 3367)

0180/1766 LAKE CITY  
 GIRARD T  
 ELK CREEK  
 STRUCTURE LENGTH 68 FT  
 0180/1635 BMSID 25/0005/0180/1644

044024 FT 1 0 00496 0 00 0444+34  
 CREEK RD  
 (T390)

5 0180/0000 LENGTH(AH 3367 BK 2934)

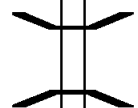
DIR: B TOTAL LEN: 44.849 MI. DIST: 01-2 SR: 5  
 LEFT MUN: GIRARD T RIGHT MUN: GIRARD T

ELK CREEK ACCESS RD  
 (T986)

0170/0867 ==

041090 FT

041090 FT 1 0 00496 0 00 0414+93  
 S 0170/0000 LENGTH(AH 2934 BK 2356)



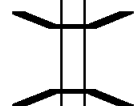
0160/1150 BMS EN 25/0005/0160/0980  
 1 0 00496 0 00 0401+17  
 CSX RR  
 0160/0980 BMSBG 25/0005/0160/0980

038734 FT

038734 FT 1 0 00496 0 00 0391+37  
 S 0160/0000 LENGTH(AH 2356 BK 2210)

036524 FT

036524 FT 1 0 00496 0 00 0369+47  
 TOWNLINE RD  
 (T350)  
 GIRARD  
 SPRINGFIELD T  
 S 0150/0000 LENGTH(AH 2210 BK 3433)



0140/1669 BMS EN 25/0005/0140/1654  
 1 0 00496 0 00 0351+47  
 TRIB. TO LAKE ERIE  
 0140/1654 BMSBG 25/0005/0140/1654

033091 FT

033091 FT 1 0 00496 0 00 0334+93  
 S 0140/0000 LENGTH(AH 3433 BK 2354)

030737 FT

030737 FT 1 0 00496 0 00 0311+91

DIR: B TOTAL LEN: 44.849 MI. DIST: 01-2 SR: 5  
 LEFT MUN: SPRINGFIELD T RIGHT MUN: SPRINGFIELD T

ABLES RD  
(T541)

0120/1025 ==

028782 FT

== 0130/0000 HAPPY VALLEY RD  
(T504)  
LENGTH(AH 2354 BK 1955)

028782 FT 1 0 00496 0 00 0291+81  
 0120/0000 LENGTH(AH 1955 BK 2426)

026356 FT

0110/0026 BMS EN 25/0005/0110/0000  
 026356 FT 1 0 00496 0 00 0268+29  
 CROOKED CK.  
 BMSBG 25/0005/0110/0000  
 0110/0000 LENGTH(AH 2426 BK 3178)

HOLLIDAY RD  
(SR3009 SEG 0090/0639)

0100/1890 ==

0100/1890 SPRINGFIELD RD  
(SR0215 SEG 0190/2985)

023178 FT

0100/0012 BMS EN 25/0005/0100/0000  
 023178 FT 1 0 00496 0 00 0236+46  
 TR LAKE ERIE  
 BMSBG 25/0005/0100/0000  
 0100/0000 LENGTH(AH 3178 BK 3068)

== 0090/1374 FARLEY DR  
(T344)

020110 FT

0090/0237 MCCHESENEY RD  
(T827)  
 020110 FT 1 0 00496 0 00 0205+74  
 SCOTT RD

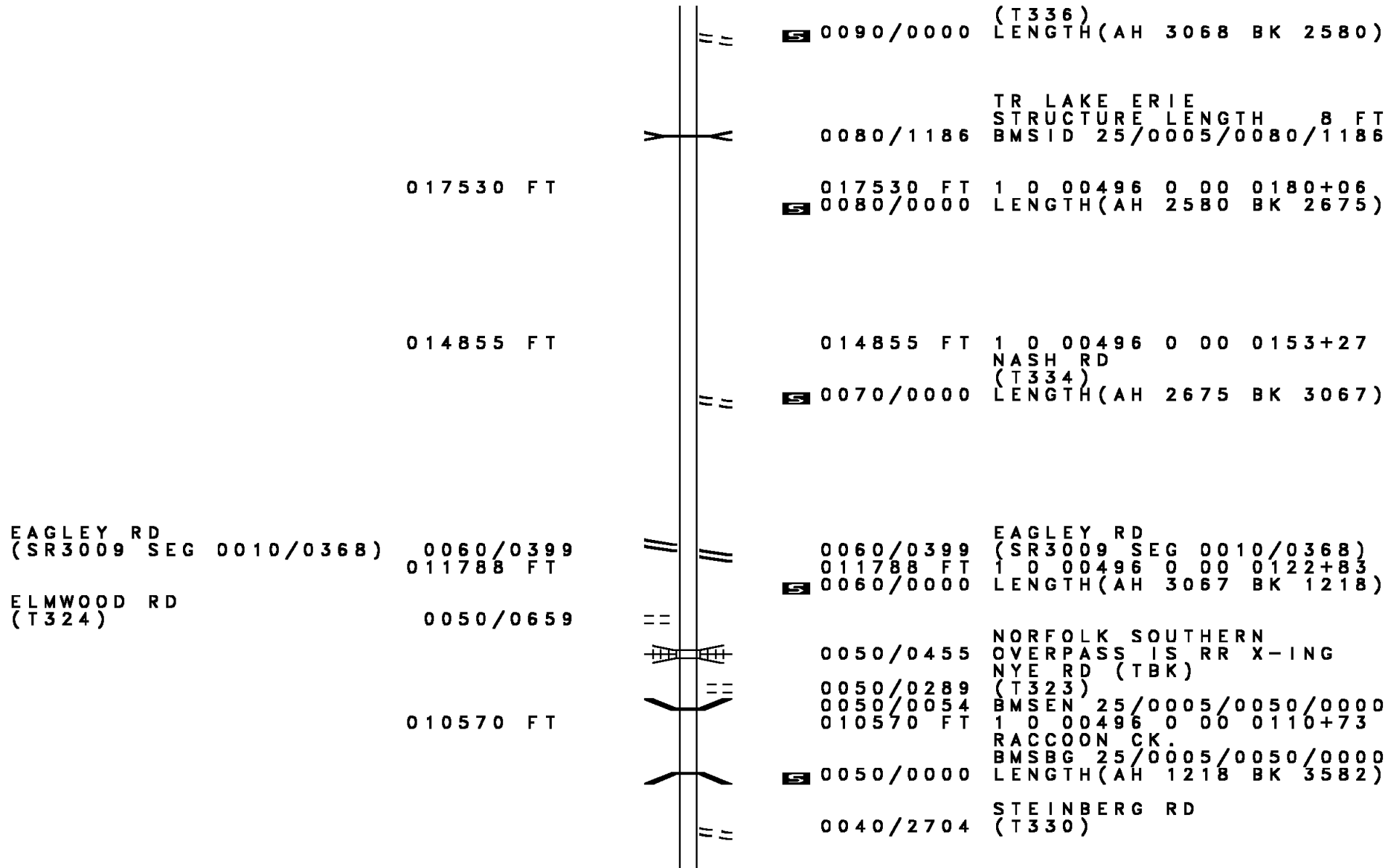
EXTRACT DATE: 12/21/2020  
PRINT DATE: 12/22/2020

ROADWAY MANAGEMENT SYSTEM  
SLD COUNTY/SR - ANNUAL PRINT

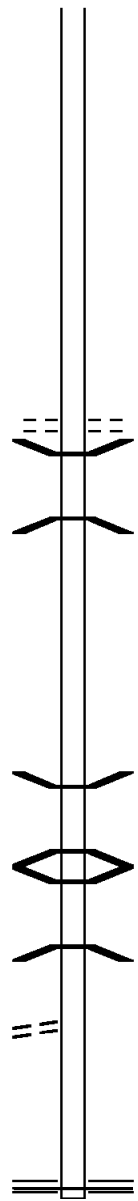
PAGE NUMBER: 2  
COUNTY: ERIE

DIR: B TOTAL LEN: 44.849 MI.  
LEFT MUN: SPRINGFIELD T

DIST: 01-2 SR: 5  
RIGHT MUN: SPRINGFIELD T



DIR: B TOTAL LEN: 44.849 MI. DIST: 01-2 SR: 5  
 LEFT MUN: SPRINGFIELD T RIGHT MUN: SPRINGFIELD T



006988 FT

006988 FT 1 0 00496 0 00 0074+83  
 0040/0000 LENGTH(AH 3582 BK 2250)

004738 FT

004738 FT 1 0 00496 0 00 0052+32  
 CRAYTON RD (TBK)  
 (T322)  
 0030/0000 LENGTH(AH 2250 BK 2751)  
 0020/2575 BMSSEN 25/0005/0020/2565  
 1 0 00496 0 00 0050+50  
 TRIB TO TURKEY CREEK  
 0020/2565 BMSBG 25/0005/0020/2565

001987 FT

001987 FT 1 0 00496 0 00 0024+92  
 0020/0000 LENGTH(AH 2751 BK 1987)  
 0010/1217 BMSSEN 25/0005/0010/1422  
 1 0 00496 0 00 0012+40  
 TURKEY CREEK  
 0010/1201 BMSBG 25/0005/0010/1422  
 0010/0776 BMSSEN 25/0005/0010/1084  
 1 0 00496 0 00 0000+00  
 TURKEY CK.  
 0010/0760 BMSBG 25/0005/0010/1084

TO 0020/0031 SH  
 (CONN)

0010/0150  
 000000 FT

000000 FT 1 0 00496 0 00 0000+00  
 NC WEST LAKE RD  
 RIDGE RD  
 (SRO020 SEG 0030/2413)  
 (SRO020 SEG 0031/2435)  
 MFC BEGIN = D  
 0010/0000 LENGTH(AH 1987 BK 0000)