

Straight Line Diagram

**Centre
14**

January 2021

This document was produced by the Pennsylvania Department of Transportation (PENNDOT) as an internal management tool for State maintained highways and is not to be used for other purposes. The printed information was compiled from the Department's computerized Roadway Management System (RMS) and is subject to change without notice. Use of any or all of the printed information for purposes other than those intended by the Department may not satisfy other accuracy and completeness requirements and the Department does not warrant that such printed information is accurate or complete.

ROADWAY MANAGEMENT SYSTEM
 INDEX FOR SR'S LOCATED IN THE COUNTY OF CENTRE

SR	BGN	PAGE	END	PAGE	SR	BGN	PAGE	END	PAGE	SR	BGN	PAGE	END	PAGE
0026		1		19	3002		272		272	4004		379		382
0045		20		41	3003		273		273	4005		383		383
0053		42		44	3004		274		274	4006		384		384
0064		45		51	3005		275		277	4007		385		387
0080		52		67	3006		278		282	4009		388		388
0099		68		83	3007		283		285	8006		389		389
0144		84		108	3008		286		287	8008		390		391
0150	109			121	3009		288		288	8010		392		393
0192		122		134	3010		289		291	8011		394		395
0322		135		150	3011		292		294	8012		396		396
0350		151		157	3012		295		295	8013		397		399
0445		158		163	3013		296		296	8014		400		401
0477		164		165	3014		297		304	8015		402		403
0504		166		177	3015		305		305	8017		404		404
0550		178		191	3016		306		306	8019		405		406
0879		192		195	3017		307		308	8020		407		407
0880		196		197	3018		309		310	8021		408		408
1001		198		199	3019		311		312	8022		409		409
1002		200		208	3020		313		313	8023		410		410
1003		209		209	3021		314		315	8024		411		412
1004		210		211	3022		316		317	8025		413		413
1005		212		213	3023		318		320	8026		414		416
1006		214		216	3024		321		321	8027		417		417
1007		217		217	3025		322		325	8028		418		419
1008		218		219	3026		326		326	8030		420		421
1009		220		220	3027		327		327	8032		422		422
1010		221		224	3028		328		328	8034		423		423
1012		225		225	3029		329		329	8036		424		425
1016		226		229	3030		330		332	8038		426		427
2001		230		230	3032		333		337	8040		428		428
2002		231		231	3033		338		338	8042		429		429
2003		232		232	3034		339		339	8044		430		430
2004		233		234	3035		340		340	9101		431		431
2005		235		235	3036		341		342	9102		432		432
2006		236		239	3038		343		343	9108		433		433
2007		240		241	3039		344		344	9109		434		434
2008		242		243	3040		345		355	9111		435		435
2009		244		244	3041		356		357	9118		436		436
2010		245		247	3042		358		362	9201		437		437
2011		248		250	3043		363		363	9202		438		438
2012		251		257	3044		364		364	9203		439		439
2013		258		258	3045		365		365	9204		440		440
2014		259		259	3046		366		366	9301		441		441
2015		260		262	3047		367		367	9302		442		442
2016		263		263	3049		368		370	9303		443		443
2017		264		264	3051		371		371	9304		444		444
2018		265		267	3053		372		372	9305		445		445
2019		268		268	4001		373		373	9426		446		446
2020		269		269	4002		374		377					
3001		270		271	4003		378		378					



December 30, 2020

Pennsylvania State Roads - Straight Line Diagrams

Contained within this document are the 2021 Pennsylvania Straight Line Diagram's (SLD's) for State Routes by county within a particular PennDOT district. At the end of each year, PennDOT takes a snapshot of its current SLD database and creates PDF files from the SLD snapshot. The SLD's are a graphical representation of State Routes (SR's) that PennDOT maintains. The information shown on the SLD's is generated from data found in PennDOT's Roadway Management System (RMS) database. The data from RMS is constantly being updated to match actual roadway inventory data found on Pennsylvania's state highways. PennDOT's SR system is explained briefly in this document along with symbol definitions for each type of roadway feature or attribute found on the SLD. This PDF version of the SLD contains an individual county list of all state roads found in that county. The SR's found on the list are linked to the actual pages that show the individual SLD's. To find an SLD for a particular road that you want, simply point to that road on the SR index list and click on it to jump to the beginning page of that SLD.

If you have any questions or comments concerning information found in this document, please contact Colin McClenahan, [Roadway Inventory and Testing Unit](#), [Asset Management Division](#), [Bureau of Maintenance and Operations](#), by calling (717) 783-0172.

Additional information on state owned highways is available from your local PENNDOT Engineering District Office, RMS Unit, RMS Coordinator.

Straight Line Diagram Disclaimer: This document is for informational purposes only and may be viewed by anyone. No part of the information contained in this document may be altered or redistributed without prior written consent of PENNDOT. Straight Line Diagram information is provided "as is" without warranty of any kind, either expressed or implied. This information could include technical inaccuracies or errors of omission. Changes may be made periodically to the information herein.

Copyright © 2020 by the Commonwealth of Pennsylvania. All rights reserved.



Asset Management Division Mission Statement

To protect and preserve Pennsylvania's infrastructure by providing meaningful, timely, and accurate pavement and roadway management, design, standards, strategies, inventory and condition, as well as fair, consistent and efficient application of Commonwealth laws and regulations.

CUSTOMER SERVICE RATING FORM

Straight Line Diagram (SLD) – Customer Service Rating

As means to improve customer service, we would like you to rate the product/ service you have received, by circling a “grade” from “A” (excellent) to “E” (fail).

A **B** **C** **D** **E**

If your rating is not an “A,” please let us know what we could do better.

Name and Organization (optional)

Thank You.

(Fold along line, and tape or staple together before mailing)

(Cut along dashed line)

Bureau of Maintenance and Operations
Asset Management Division – BOMO Annex
907 Elmerton Avenue
Harrisburg, PA 17110
ATTN: Colin McClenahan

PENNSYLVANIA DEPARTMENT OF TRANSPORTATION
Bureau of Maintenance and Operations, Asset Management Division

Location Referencing System (LRS) – Definitions, Uses & Testing

The Department's LRS, implemented in 1987, is the mechanism to designate the State highway network, to define roadway lengths, locations, and route connectivity, and to serve as the basis for the collection, storage, and integration of roadway information.

An LRS key is a unique series of numbers that identifies the location of each point or feature along a State route. The fourteen digit number is an integral part of the Roadway Management System (RMS) where roadway data is stored. 07/4016/0100/0857 is an example of an LRS key, which identifies County (CO) = 07, State Route (SR) = 4016, Segment (SEG) = 0100, and Offset = 0857.

County (CO)

Each of Pennsylvania's sixty-seven counties is identified by a number.

Name	#	Name	#	Name	#	Name	#
Adams	1	Clinton	18	Lackawanna	35	Potter	52
Allegheny	2	Columbia	19	Lancaster	36	Schuylkill	53
Armstrong	3	Crawford	20	Lawrence	37	Snyder	54
Beaver	4	Cumberland	21	Lebanon	38	Somerset	55
Bedford	5	Dauphin	22	Lehigh	39	Sullivan	56
Berks	6	Delaware	23	Luzerne	40	Susquehanna	57
Blair	7	Elk	24	Lycoming	41	Tioga	58
Bradford	8	Erie	25	McKean	42	Union	59
Bucks	9	Fayette	26	Mercer	43	Venango	60
Butler	10	Forest	27	Mifflin	44	Warren	61
Cambria	11	Franklin	28	Monroe	45	Washington	62
Cameron	12	Fulton	29	Montgomery	46	Wayne	63
Carbon	13	Greene	30	Montour	47	Westmoreland	64
Centre	14	Huntingdon	31	Northampton	48	Wyoming	65
Chester	15	Indiana	32	Northumberland	49	York	66
Clarion	16	Jefferson	33	Perry	50	Philadelphia	67
Clearfield	17	Juniata	34	Pike	51		

State Route (SR)

State Routes (SR's) are identified by four-digit numbers. SR numbers are assigned as follows:

- | | |
|--|-----------|
| 1. Traffic Routes: Routes designated as Interstates, US or PA Routes | 0001-0999 |
| 2. Quadrant Routes (Non-Traffic Routes) | 1001-4999 |
| 3. Relocated Traffic Routes | 6000-6999 |
| 4. Turned Back, Abandoned, or Null Routes | 7000-7999 |
| 5. Interchanges | 8001-8999 |
| 6. WYE's | 9101-9199 |
| 7. Rest Areas | 9201-9299 |
| 8. Truck Escape Ramps | 9301-9399 |
| 9. Others | 9401-9499 |

Even/Odd Convention: Even numbers are typically given to SR's in the East/West direction, and odd numbers to SR's that run North/South. This convention applies to Interstate Routes (except those that are Beltways or Spurs), and Quadrant Routes. This convention may or may not apply to PA or US Traffic Routes.

Hierarchy: If two or more traffic routes occupy the same section of roadway, the SR number is based on the "higher" type route, according to the following hierarchy. If the traffic routes are the same hierarchy class, then the SR number is assigned the lower numbered traffic route (Figure 1).

1. Interstates
2. U.S. Routes
3. PA Routes
4. Quadrant Routes

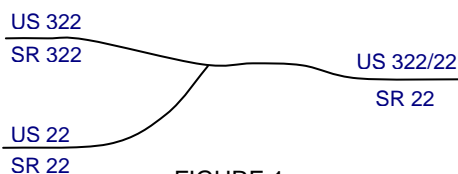


FIGURE 1

Other Numbering Conventions:

1. The first digit of a quadrant route is based on which quadrant of the county the route is located, as shown in the following diagram (Figure 2).
2. The last three digits of a Relocated Traffic Route are the same as the Traffic Route that was relocated.
3. Interchanges are numbered sequentially. Odd numbers are given to interchanges along SR's in the North/South direction; even numbers are given to interchanges along SR's in the East/West direction (Figure 3).
4. WYE's are given odd numbers if the connecting SR is odd numbered, and even numbers if the connecting SR is even numbered.
5. Rest Areas or Truck Escape Ramps are given odd numbers if they connect to the Southbound or Westbound side of an SR, and even numbers if they connect to the Northbound or Eastbound side.

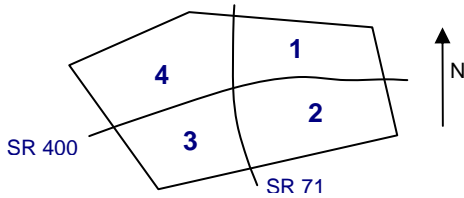


FIGURE 2

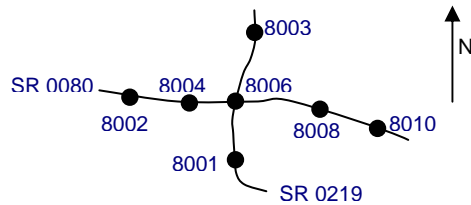


FIGURE 3

Segment (SEG)

State routes are divided into segments, which are approximately one-half mile long, and are identified by a four-digit number. Segment begin and end points are placed at physical features where possible. Segment numbers increase in the North or East direction, and typically by 10's (Figure 4). Segments are even numbered on undivided roadways, and in the Northbound or Eastbound direction of divided roadways. Segments are odd numbered in the Southbound or Westbound direction of divided roadways (Figure 5). Interstate segments are associated with the mile posts (Figure 6).

Undivided Roadways

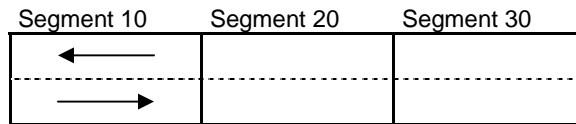


FIGURE 4

Divided Roadways

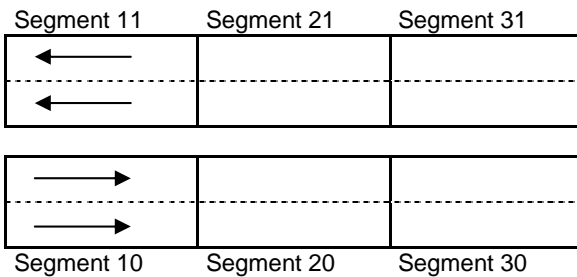


FIGURE 5

Interstate Roadways

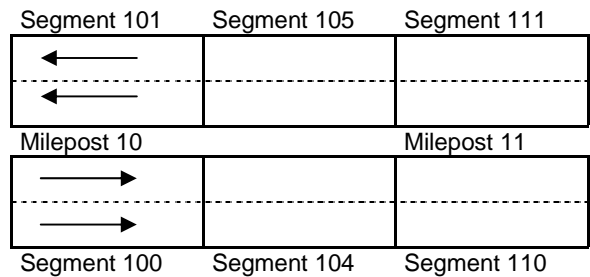


FIGURE 6

Turned Back, Abandoned, and Null Segments are given numbers in the range of 7000-7999. For two coincident State routes, the route with "lower" hierarchy is "nulled."

Segment numbering restarts on Traffic Routes at County boundaries, except Interstates (Figure 7).

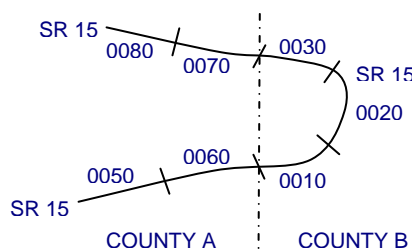


FIGURE 7

Offset

The offset, a subdivision of the segment, is the distance (in feet) from the beginning of the segment, expressed as a four-digit number. Offsets are measured in the increasing segment direction.

Segment Markers

Segment markers, which allow for easy identification of the LRS location on the State highway system, indicate the State route and segment number at the point that each segment is entered. If the beginning of a segment occurs at a physical feature, then the point of reference is at the physical feature and not the sign. At intersections, signs are used to identify beginning or ending State routes or segments.



Users of the LRS

Locations of all intersections, structures, and other points of interest are field verified and inventoried in the RMS. This information can be displayed on Straight Line Diagrams (SLD's) which can be viewed in the RMS, or hardcopy form. SLD books are refreshed and printed annually for distribution to the Department's District and County offices, as well as too many external entities.

A list of those within the Department that use the LRS to identify locations in the RMS and in the field includes personnel from the following organizations: Pavement Testing, County Maintenance, Traffic, Design, Surveys, Construction, Bridge, Permits, Crash Review, Planning and Programming, Posted & Bonded Roads, Tort Liability, and Emergency Management.

Users outside the Department include: County & Municipal governments, County 911, Planning Commissions, Federal Highway Administration, State & Local Police, Local Emergency Management, Delivery Services (UPS, Fed Ex, etc.), Fire Departments, Utility Companies, Contractors, and Consultants.

Without segment markers located in the field, all of these users would have to rely solely on the SLD, which would be extremely cumbersome at best and impossible for some.

Verification, QA & QC

In order to assure that LRS information is indicated properly in the RMS, on SLD's, and in the field, LRS Quality Assurance (QA) and Quality Commitment (QC) programs are performed each year. The Bureau of Maintenance and Operations, Asset Management Division, Roadway Inventory & Testing Unit (RITU) performs all Statewide QC testing. Field verification and QA is also performed by RITS, except in Engineering Districts 2-0, 11-0, and 12-0, where it is done "in-house." Each Engineering District is responsible for its own LRS completeness and maintenance with respect to the RMS.

Twenty percent of each county is field tested annually as part of the QA program, and five percent of each county is tested for the annual QC program. The goal of the QC program is to maintain at least 90% accuracy between the RMS and the actual field locations of highway features. Annual QC ratings are developed and reported to the Engineering Districts.









































Field testing is performed by two-person teams (a permanent employee that operates the test, and a temporary employee that drives the device) with the use of vans equipped with an on-board computer and a Data Measurement Subsystem. Testing is typically performed during the months of April through November.

Vehicle location and roadway features are displayed on the van's computer screen in SLD format, and the software accepts operator inputs verifying or modifying roadway feature locations, as well as comments. Though the system can function at greater speed, test speeds are typically less than 25 mph to ensure accuracy.

There are five categories of information that is verified and/or modified:

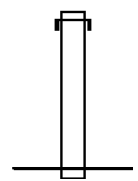
1. State Route Length
2. Segment Length
3. Roadway Geometry (lane count, pavement & shoulder types & widths)
4. Intersecting Feature Location (intersections & bridges)
5. Segment Marker Location

STRAIGHT LINE DIAGRAM (SLD) ANNUAL REFRESH ATTRIBUTE KEY PAGE 1 OF 2

 SEGMENT MARKER	 AHEAD LEFT INTER STATE OWNED	 RAILROAD CROSSING	 INTERSTATE MILEPOST
 TURNBACK	 AHEAD LEFT INTER NON-STATE	 RAILROAD OVER-PASS	 MFC BEGIN
 NULL	 AHEAD RIGHT INTE STATE OWNED	 OVER-PASS	 MUNICIPAL BOUNDARY
 UNDIVIDED HIGHWAY	 AHEAD RIGHT INTE NON-STATE	 BRIDGE END	 VILLAGE BEGIN
 PHYSICALLY DIVIDED	 BACK LEFT INTER STATE OWNED	 BRIDGE BEGIN	AH - LENGTH FORWARD TO NEXT SEGMENT BEGIN BK - LENGTH BACKWARD TO PREVIOUS SEGMENT BEGIN
 PAINT DIVIDED	 BACK LEFT INTER NON-STATE	 TUNNEL	
 INTERSECTION AHEAD	 BACK RIGHT INTER STATE OWNED	 SIGN STRUCTURE	MFC - MAINTENANCE FUNCTIONAL CLASS A = INTERSTATE EXPRESSWAY AND/OR PRINCIPLE ARTERIAL C = MINOR ARTERIAL D = COLLECTOR E = LOCAL ACCESS F = INTERCHANGE RAMP
 INTERSECTION BACK	 BACK RIGHT INTER NON-STATE	 P3 BRIDGE	
 REFERENCE AHEAD/BACK	 T-LEFT INTERSEC STATE OWNED	 RETAINING WALL	
 DIVIDED CONNECTOR	 T-LEFT INTERSEC NON-STATE	 BRIDGE/CULVERT UNDER FILL	NULL AND TURNBACK SEGMENTS ARE DISPLAYED IN THE DEPARTMENT'S ROADWAY MANAGEMENT SYSTEM (RMS) AS 100 FEET IN LENGTH. ACTUAL SEGMENT AND SECTION LENGTHS MAY VARY SIGNIFICANTLY
 CROSS INTERSEC STATE OWNED	 T-RIGHT INTERSEC STATE OWNED	 PIPE (STAMPP)	
 CROSS INTERSEC NON-STATE	 T-RIGHT INTERSEC NON-STATE	 ROTARY INTERSEC	

EXTRACT DATE: 12/21/2020 ROADWAY MANAGEMENT SYSTEM PAGE NUMBER: 446
 PRINT DATE: 12/22/2020 SLD COUNTY/SR - ANNUAL PRINT COUNTY: CENTRE
 DIR: N TOTAL LEN: .042 MI. DIST: 02-1 SR: 9426
 LEFT MUN: SPRING T RIGHT MUN: SPRING T

000220 FT
 000000 FT

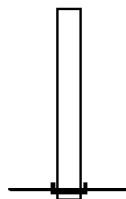


000220 FT
 INTER-AHD RAMP E RD
 0010/0220 (SR0026 SEG 0356/1274)
 000000 FT 1 0 01049 0 00 0000+00
 NC BP DEAD END RD
 * REF-BK (GOVT)
 MFC BEGIN = F
 0010/0000 LENGTH(AH 0220 BK 0000)

EXTRACT DATE: 12/21/2020 ROADWAY MANAGEMENT SYSTEM PAGE NUMBER: 445
 PRINT DATE: 12/22/2020 SLD COUNTY/SR - ANNUAL PRINT COUNTY: CENTRE
 DIR: N TOTAL LEN: .131 MI. DIST: 02-1 SR: 9305
 LEFT MUN: FERGUSON T RIGHT MUN: FERGUSON T

000690 FT

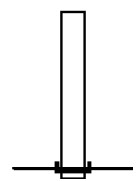
000000 FT



000690 FT
 * REF-AHD END OF SR 9305 SH
 0010/0690 (GOVT)
 000000 FT 0 0 00000 0 00 0000+00
 NC SR 9305 SH
 INTER-BK WATER ST
 (SR0026 SEG 0030/0363)
 MFC BEGIN = F
 0010/0000 LENGTH(AH 0690 BK 0000)

EXTRACT DATE: 12/21/2020 ROADWAY MANAGEMENT SYSTEM PAGE NUMBER: 444
 PRINT DATE: 12/22/2020 SLD COUNTY/SR - ANNUAL PRINT COUNTY: CENTRE
 DIR: S TOTAL LEN: .055 MI. DIST: 02-1 SR: 9304
 LEFT MUN: CENTRE HALL B RIGHT MUN: CENTRE HALL B

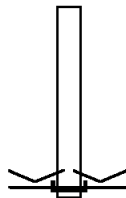
000292 FT
 000000 FT



* 000292 FT
 REF-AHD END OF SR 9304 SH
 0010/0292 (GOVT)
 000000 FT 0 0 00000 0 00 0000+00
 NC TRUCK ESCAPE LN
 INTER-BK CENTRE HALL MTN RD
 (SR0144 SEG 0120/0847)
 MFC BEGIN = F
 0010/0000 LENGTH(AH 0292 BK 0000)

EXTRACT DATE: 12/21/2020 ROADWAY MANAGEMENT SYSTEM PAGE NUMBER: 443
 PRINT DATE: 12/22/2020 SLD COUNTY/SR - ANNUAL PRINT COUNTY: CENTRE
 DIR: N TOTAL LEN: .064 MI. DIST: 02-1 SR: 9303
 LEFT MUN: SPRING T RIGHT MUN: SPRING T

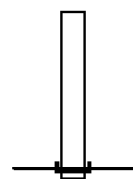
000338 FT
 000000 FT



000338 FT
 * REF-AHD END OF SR 9303 SH
 0010/0338 (GOVT)
 000000 FT 0 0 00000 0 00 0000+00
 VILLAGE: PLEASANT GAP
 NC TRUCK ESCAPE LN
 INTER-BK MAIN ST
 (SRO144 SEG 0180/0234)
 MFC BEGIN = F
 0010/0000 LENGTH(AH 0338 BK 0000)

EXTRACT DATE: 12/21/2020 ROADWAY MANAGEMENT SYSTEM PAGE NUMBER: 442
 PRINT DATE: 12/22/2020 SLD COUNTY/SR - ANNUAL PRINT COUNTY: CENTRE
 DIR: E TOTAL LEN: .062 MI. DIST: 02-1 SR: 9302
 LEFT MUN: WORTH T RIGHT MUN: WORTH T

000329 FT
 000000 FT

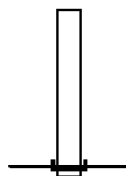


* 000329 FT
 REF-AHD END OF SR 9302 SH
 0010/0329 (GOVT)
 000000 FT 0 0 00000 0 00 0000+00
 NC TRUCK ESCAPE RAMP RD
 INTER-BK TWENTY-EIGHTH DIVISION
 (SR3042 SEG 0294/0593)
 MFC BEGIN = F
 0010/0000 LENGTH(AH 0329 BK 0000)

EXTRACT DATE: 12/21/2020 ROADWAY MANAGEMENT SYSTEM PAGE NUMBER: 441
 PRINT DATE: 12/22/2020 SLD COUNTY/SR - ANNUAL PRINT COUNTY: CENTRE
 DIR: W TOTAL LEN: .069 MI. DIST: 02-1 SR: 9301
 LEFT MUN: RUSH T RIGHT MUN: RUSH T

000365 FT

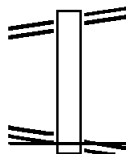
000000 FT



* 000365 FT END OF SR 9301 SH
 REF-AHD (GOVT)
 0010/0365 2 0 00000 0 00 0000+00
 000000 FT NC TRUCK ESCAPE RAMP RD
 INTER-BK TWENTY-EIGHTH DIVISION
 (SR0322 SEG 0060/0994)
 MFC BEGIN = F
 0010/0000 LENGTH(AH 0365 BK 0000)

EXTRACT DATE: 12/21/2020 ROADWAY MANAGEMENT SYSTEM PAGE NUMBER: 440
 PRINT DATE: 12/22/2020 SLD COUNTY/SR - ANNUAL PRINT COUNTY: CENTRE
 DIR: N TOTAL LEN: .090 MI. DIST: 02-1 SR: 9204
 LEFT MUN: HOWARD T RIGHT MUN: HOWARD T

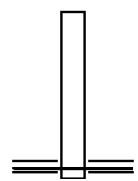
BALD EAGLE VALLEY RD 000475 FT
 (SR0150 SEG 0320/1738) 0010/0475
 0 0 00000 0 00 0000+00 000000 FT
 BALD EAGLE VALLEY RD
 (SR0150 SEG 0320/1279) 0010/0000



000475 FT BALD EAGLE VALLEY RD
 0010/0475 (SR0150 SEG 0320/1738)
 NC ROADSIDE REST PL
 BALD EAGLE VALLEY RD
 000000 FT (SR0150 SEG 0320/1279)
 MFC BEGIN = F
 0010/0000 LENGTH(AH 0475 BK 0000)


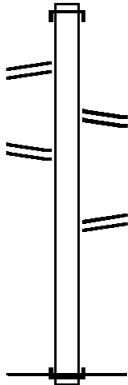
EXTRACT DATE: 12/21/2020 ROADWAY MANAGEMENT SYSTEM PAGE NUMBER: 439
 PRINT DATE: 12/22/2020 SLD COUNTY/SR - ANNUAL PRINT COUNTY: CENTRE
 DIR: W TOTAL LEN: .042 MI. DIST: 02-1 SR: 9203
 LEFT MUN: RUSH T RIGHT MUN: RUSH T

000222 FT
 000000 FT


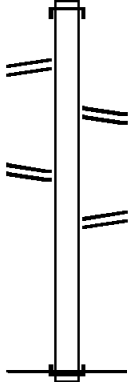


* 000222 FT
 REF-AHD END OF ROADSIDE REST PL
 0010/0222 (GOVT)
 000000 FT 0 0 00000 0 00 0000+00
 NC ROADSIDE REST PL
 TWENTY-EIGHTH DIVISION
 (SRO322 SEG 0130/0000)
 MFC BEGIN = F
 0010/0000 LENGTH(AH 0222 BK 0000)

DIR: E TOTAL LEN: .419 MI. DIST: 02-1 SR: 9202
 LEFT MUN: SNOW SHOE T RIGHT MUN: SNOW SHOE T

	002211 FT		002211 FT	INTER-AHD ROADSIDE REST PL (SR9202 SEG 0010/1138)
	001381 FT		001381 FT	0 0 00000 0 00 0000+00 INTER-BK ROADSIDE REST PL (SR9202 SEG 0010/0359)
			0020/0000	LENGTH(AH 0830 BK 1381)
LC FROM TRUCKPARKING PL (CONN)	0010/1148		0010/1381	INTER-AHD CONFAIR MEMORIAL HW (SR0080 SEG 1454/2533)
LC TO TRUCKPARKING PL (CONN)	0010/0999		0010/1138	ROADSIDE REST PL (SR9202 SEG 0020/0830)
	000000 FT		0010/0359	ROADSIDE REST PL (SR9202 SEG 0020/0000)
			000000 FT	0 0 00000 0 00 0000+00
			NC RO	ROADSIDE REST PL
			INTER-BK	CONFAIR MEMORIAL HW (SR0080 SEG 1454/1194)
				MFC BEGIN = F
			0010/0000	LENGTH(AH 1381 BK 0000)

DIR: W TOTAL LEN: .515 MI. DIST: 02-1 SR: 9201
 LEFT MUN: SNOW SHOE T RIGHT MUN: SNOW SHOE T

	002719 FT		002719 FT INTER-AHD ROADSIDE REST PL 0020/0825 (SR9201 SEG 0010/1377)
	001894 FT		001894 FT 0 0 00000 0 00 0000+00 INTER-BK ROADSIDE REST PL 0020/0000 (SR9201 SEG 0010/0570) LENGTH(AH 0825 BK 1894)
LC TO TRUCK EXIT RD (CONN)	0010/1672		INTER-AHD CONFAIR MEMORIAL HW 0010/1894 (SR0080 SEG 1461/0280)
LC TO TRUCK EXIT RD (CONN)	0010/0645		0010/1377 ROADSIDE REST PL (SR9201 SEG 0020/0825)
	000000 FT		0010/0570 ROADSIDE REST PL (SR9201 SEG 0020/0000) 000000 FT 0 0 00000 0 00 0000+00 NC ROADSIDE REST PL INTER-BK CONFAIR MEMORIAL HW (SR0080 SEG 1461/2110) MFC BEGIN = F 0010/0000 LENGTH(AH 1894 BK 0000)

EXTRACT DATE: 12/21/2020 ROADWAY MANAGEMENT SYSTEM PAGE NUMBER: 436
PRINT DATE: 12/22/2020 SLD COUNTY/SR - ANNUAL PRINT COUNTY: CENTRE
DIR: W TOTAL LEN: .000 MI. DIST: 02-1 SR: 9118
LEFT MUN: HARRIS T RIGHT MUN: HARRIS T

000000 FT

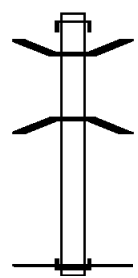


000000 FT
7250/0000 LENGTH(AH 0148 BK 0000)

EXTRACT DATE: 12/21/2020 ROADWAY MANAGEMENT SYSTEM PAGE NUMBER: 435
 PRINT DATE: 12/22/2020 SLD COUNTY/SR - ANNUAL PRINT COUNTY: CENTRE
 DIR: W TOTAL LEN: .041 MI. DIST: 02-1 SR: 9111
 LEFT MUN: HARRIS T RIGHT MUN: HARRIS T

000214 FT

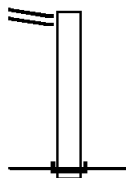
000000 FT



000214 FT
 INTER-AHD BOAL AV
 0500/0214 (SR0045 SEG 0261/1489)
 0500/0108 BMSSEN 14/0045/0272/0093
 2 0 14 018 2 04 0004+28
 SPRING CREEK
 0500/0064 BMSBG 14/0045/0272/0093
 000000 FT 2 0 14 018 2 04 0004+28
 NC WYE E RD
 INTER-BK EARLYSTOWN RD
 (SR0045 SEG 0272/0187)
 MFC BEGIN = F
 0500/0000 LENGTH(AH 0214 BK 0000)

EXTRACT DATE: 12/21/2020 ROADWAY MANAGEMENT SYSTEM PAGE NUMBER: 434
 PRINT DATE: 12/22/2020 SLD COUNTY/SR - ANNUAL PRINT COUNTY: CENTRE
 DIR: W TOTAL LEN: .066 MI. DIST: 02-1 SR: 9109
 LEFT MUN: HARRIS T RIGHT MUN: HARRIS T

SHINGLETOWN RD 000349 FT
 (SR0045 SEG 0233/0173) 0010/0349
 000000 FT



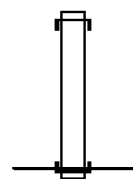
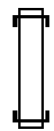
000349 FT
 000000 FT 2 0 14018 2 02 0008+33
 INTER-BK NC WYE C RD
 (SR3014 SEG 0180/1798)
 MFC BEGIN = F
 0010/0000 LENGTH(AH 0349 BK 0000)

EXTRACT DATE: 12/21/2020 ROADWAY MANAGEMENT SYSTEM PAGE NUMBER: 433
 PRINT DATE: 12/22/2020 SLD COUNTY/SR - ANNUAL PRINT COUNTY: CENTRE
 DIR: E TOTAL LEN: .065 MI. DIST: 02-1 SR: 9108
 LEFT MUN: FERGUSON T RIGHT MUN: FERGUSON T

000345 FT

000221 FT

000000 FT

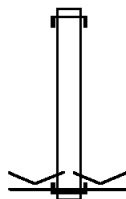


000345 FT
 INTER-AHD COLLEGE AV
 0750/0124 (SR0026 SEG 0080/0156)
 000221 FT 2 0 14018 2 00 0002+83
 INTER-BK SHINGLETOWN RD
 (SR0045 SEG 0140/0199)
 0750/0000 LENGTH(AH 0124 BK 0221)

INTER-AHD SHINGLETOWN RD
 0010/0221 (SR0045 SEG 0140/0134)
 000000 FT 2 0 14018 2 01 0000+00
 NC WYE B RD
 INTER-BK COLLEGE AV
 (SR0026 SEG 0070/2152)
 MFC BEGIN = F
 0010/0000 LENGTH(AH 0221 BK 0000)

EXTRACT DATE: 12/21/2020 ROADWAY MANAGEMENT SYSTEM PAGE NUMBER: 432
 PRINT DATE: 12/22/2020 SLD COUNTY/SR - ANNUAL PRINT COUNTY: CENTRE
 DIR: N TOTAL LEN: .076 MI. DIST: 02-1 SR: 9102
 LEFT MUN: COLLEGE T RIGHT MUN: COLLEGE T

000399 FT
 000000 FT



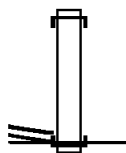
000399 FT
 INTER-AHD COLLEGE AV
 0750/0399 (SR0026 SEG 0248/0120)
 000000 FT 1 0 00056 0 02 0806+81
 VILLAGE: DALE SUMMIT
 NC CO COLLEGE AV
 INTER-BK BENNER PK
 (SR0026 SEG 0246/0302)
 MFC BEGIN = F
 0750/0000 LENGTH(AH 0399 BK 0000)

EXTRACT DATE: 12/21/2020 ROADWAY MANAGEMENT SYSTEM PAGE NUMBER: 431
PRINT DATE: 12/22/2020 SLD COUNTY/SR - ANNUAL PRINT COUNTY: CENTRE

DIR: B TOTAL LEN: .045 MI. DIST: 02-1 SR: 9101
LEFT MUN: WALKER T RIGHT MUN: WALKER T

000235 FT

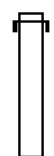
1 0 00058 0 00 0283+64 000000 FT
SR 0064 SH
(SR0064 SEG 0080/2294) 0010/0000



000235 FT
INTER-AHD ZION RD
0010/0235 (SR0550 SEG 0554/1427)
NC ZION RD
INTER-BK SR 0064 SH
000000 FT (SR0064 SEG 0080/2294)
MFC BEGIN = F
0010/0000 LENGTH(AH 0235 BK 0000)

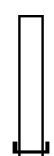
DIR: E TOTAL LEN: .177 MI. DIST: 02-1 SR: 8044
 LEFT MUN: POTTER T RIGHT MUN: POTTER T

000932 FT



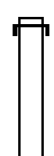
000932 FT
 INTER-AHD TWENTY EIGHTH DIVISION
 0750/0134 (SR0322 SEG 0832/0068)
 000798 FT 0 0 00000 0 00 0000+00
 NC RAMP B RD
 * REF-BK SR 2017 SH
 (SR2017 SEG 0010/0000)
 0750/0000 LENGTH(AH 0134 BK 0330)

000468 FT



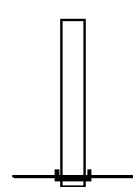
* REF-AHD SR 2015 SH
 0500/0330 (SR2015 SEG 0008/0000)
 000468 FT 0 0 00000 0 00 0000+00
 NC RAMP D RD
 INTER-BK TWENTY EIGHTH DIVISION
 (SR0322 SEG 0833/0278)
 0500/0000 LENGTH(AH 0330 BK 0120)

000348 FT



INTER-AHD TWENTY EIGHTH DIVISION
 0250/0120 (SR0322 SEG 0821/1890)
 000348 FT 0 0 00000 0 00 0000+00
 NC RAMP C RD
 * REF-BK SR 2015 SH
 (SR2015 SEG 0008/0000)
 0250/0000 LENGTH(AH 0120 BK 0348)

000000 FT



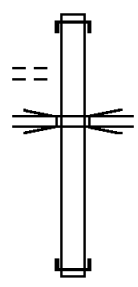
* REF-AHD SR 2017 SH
 0010/0348 (SR2017 SEG 0010/0000)
 000000 FT 0 0 00000 0 00 0000+00
 NC RAMP A RD
 INTER-BK TWENTY EIGHTH DIVISION
 (SR0322 SEG 0820/1660)
 MFC BEGIN = F
 0010/0000 LENGTH(AH 0348 BK 0000)

DIR: E TOTAL LEN: .467 MI. DIST: 02-1 SR: 8042
 LEFT MUN: POTTER T RIGHT MUN: POTTER T

002468 FT		002468 FT INTER-AHD 0750/0459 002009 FT	TWENTY EIGHTH DIVISION (SR0322 SEG 0752/2562) 0 0 00000 0 00 0000+00 TWP ROAD 3 (TWP) SR 2020 SH (SR2020 SEG 0030/0394) LENGTH(AH 0459 BK 0895)
002009 FT		INTER-BK SR 2020 SH (SR2020 SEG 0030/0394) LENGTH(AH 0459 BK 0895)	
001114 FT		001114 FT INTER-BK 0500/0000	SR 2015 SH (SR2015 SEG 0071/0083) POTTER TWP (TWP) 0 0 00000 0 00 0000+00 TWENTY EIGHTH DIVISION (SR0322 SEG 0773/0332) LENGTH(AH 0895 BK 0513)
000601 FT		INTER-AHD 0250/0513 000601 FT INTER-BK SR 2020 SH (SR2020 SEG 0010/0000) LENGTH(AH 0513 BK 0601)	
000000 FT		000000 FT NC PO	SR 2015 SH (SR2015 SEG 0080/0396) TWP ROAD 2 (TWP) 0 0 00000 0 00 0000+00 POTTERS MILLS INTER RD TWENTY EIGHTH DIVISION (SR0322 SEG 0752/1246) MFC BEGIN = F LENGTH(AH 0601 BK 0000)
000000 FT		INTER-AHD SR 2015 SH (SR2015 SEG 0080/0396) TWP ROAD 2 (TWP) 0 0 00000 0 00 0000+00 POTTERS MILLS INTER RD TWENTY EIGHTH DIVISION (SR0322 SEG 0752/1246) MFC BEGIN = F LENGTH(AH 0601 BK 0000)	

TO 8040/0010 SH
(CONN)

002197 FT
0500/1181



000791 FT

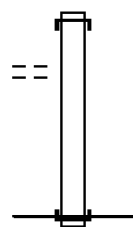
002197 FT
INTER-AHD BOAL AV
0500/1406 (SR3014 SEG 0210/2124)

0500/0912 OP ID LR 1050
14/0322/0590/1645

000791 FT 1 0 00000 0 00 0000+00
INTER-BK MT NITTANY EX
(SR0322 SEG 0590/2672)
5 0500/0000 LENGTH(AH 1406 BK 0791)

FROM 8040/0500 SH
(CONN)

0010/0238
000000 FT



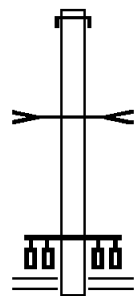
INTER-AHD MT NITTANY EX
0010/0791 (SR0322 SEG 0590/2134)

000000 FT 0 0 00000 0 00 0000+00
INTER-BK NC BOAL AV
BOAL AV
(SR3014 SEG 0210/2124)
MFC BEGIN = F
5 0010/0000 LENGTH(AH 0791 BK 0000)

EXTRACT DATE: 12/21/2020 ROADWAY MANAGEMENT SYSTEM PAGE NUMBER: 427
 PRINT DATE: 12/22/2020 SLD COUNTY/SR - ANNUAL PRINT COUNTY: CENTRE
 DIR: S TOTAL LEN: .795 MI. DIST: 02-1 SR: 8038
 LEFT MUN: SPRING T RIGHT MUN: SPRING T

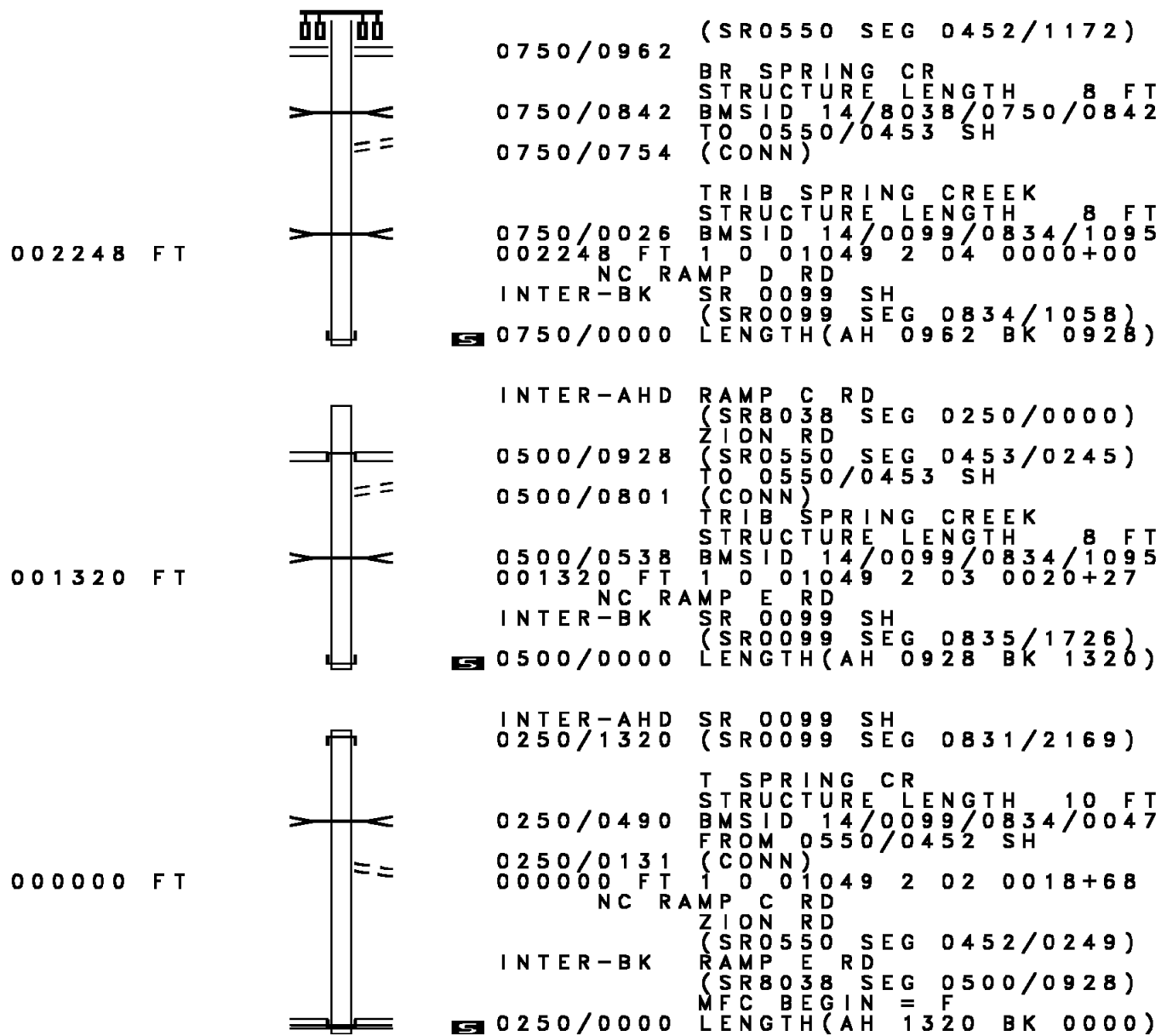
004196 FT

003210 FT



004196 FT
 INTER-AHD SR 0099 SH
 0760/0986 (SR0099 SEG 0834/1540)
 BR SPRING CR
 STRUCTURE LENGTH 8 FT
 0760/0103 BMSID 14/8038/0750/0842
 003210 FT 1 0 01049 2 06 0000+00
 NC RAMP F RD
 ZION RD
 (SR0550 SEG 0453/1172)
 (SR0550 SEG 0452/1172)
 0760/0000 LENGTH(AH 0986 BK 0962)
 ZION RD
 (SR0550 SEG 0453/1172)

DIR: S TOTAL LEN: .795 MI. DIST: 02-1 SR: 8038
 LEFT MUN: SPRING T RIGHT MUN: SPRING T




0750/0962 (SR0550 SEG 0452/1172)
 BR SPRING CR
 STRUCTURE LENGTH 8 FT
 0750/0842 BMSID 14/8038/0750/0842
 TO 0550/0453 SH
 0750/0754 (CONN)
 TRIB SPRING CREEK
 STRUCTURE LENGTH 8 FT
 0750/0026 BMSID 14/0099/0834/1095
 002248 FT 1 0 01049 2 04 0000+00
 NC RAMP D RD
 INTER-BK SR 0099 SH
 (SR0099 SEG 0834/1058)
 0750/0000 LENGTH(AH 0962 BK 0928)

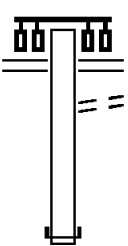
INTER-AHD RAMP C RD
 (SR8038 SEG 0250/0000)
 ZION RD
 0500/0928 (SR0550 SEG 0453/0245)
 TO 0550/0453 SH
 0500/0801 (CONN)
 TRIB SPRING CREEK
 STRUCTURE LENGTH 8 FT
 0500/0538 BMSID 14/0099/0834/1095
 001320 FT 1 0 01049 2 03 0020+27
 NC RAMP E RD
 INTER-BK SR 0099 SH
 (SR0099 SEG 0835/1726)
 0500/0000 LENGTH(AH 0928 BK 1320)


INTER-AHD SR 0099 SH
 0250/1320 (SR0099 SEG 0831/2169)
 T SPRING CR
 STRUCTURE LENGTH 10 FT
 0250/0490 BMSID 14/0099/0834/0047
 FROM 0550/0452 SH
 0250/0131 (CONN)
 000000 FT 1 0 01049 2 02 0018+68
 NC RAMP C RD
 ZION RD
 (SR0550 SEG 0452/0249)
 INTER-BK RAMP E RD
 (SR8038 SEG 0500/0928)
 MFC BEGIN = F
 0250/0000 LENGTH(AH 1320 BK 0000)

EXTRACT DATE: 12/21/2020 ROADWAY MANAGEMENT SYSTEM PAGE NUMBER: 425
PRINT DATE: 12/22/2020 SLD COUNTY/SR - ANNUAL PRINT COUNTY: CENTRE
DIR: E TOTAL LEN: .513 MI. DIST: 02-1 SR: 8036
LEFT MUN: STATE COLLEGE B RIGHT MUN: STATE COLLEGE B

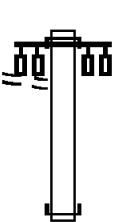
DIR: E TOTAL LEN: .513 MI. DIST: 02-1 SR: 8036
 LEFT MUN: STATE COLLEGE B RIGHT MUN: STATE COLLEGE B

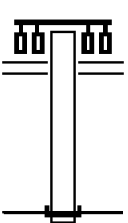
002251 FT  INTER-AHD COLLEGE AV
 0750/0455 (SR0026 SEG 0180/1372)
 002251 FT 1 0 00056 2 03 0000+00
 NC RAMP C RD
 INTER-BK UNIVERSITY DR
 (SR3022 SEG 0020/2176)
 0750/0000 LENGTH(AH 0455 BK 0624)

001627 FT  UNIVERSITY DR
 (SR3022 SEG 0020/1496)
 0510/0624 TO 3022/0020 SH
 0510/0527 (CONN)
 001627 FT 1 0 00056 2 04 0000+00
 NC RAMP D RD
 INTER-BK COLLEGE AV
 (SR0026 SEG 0181/1590)
 0510/0000 LENGTH(AH 0624 BK 0524)

001103 FT  INTER-AHD COLLEGE AV
 0500/0524 (SR0026 SEG 0181/1438)
 001103 FT 1 0 00056 2 05 0007+96
 NC RAMP D-1 RD
 INTER-BK UNIVERSITY DR
 (SR3022 SEG 0020/1555)
 0500/0000 LENGTH(AH 0524 BK 0575)

TO 0026/0181 SH
 (CONN)

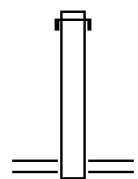
0020/0358  INTER-AHD COLLEGE AV
 0020/0575 (SR0026 SEG 0180/0788)
 000528 FT 1 0 00056 2 00 0000+00
 NC RAMP A RD
 INTER-BK UNIVERSITY DR
 (SR3022 SEG 0020/2224)
 0020/0000 LENGTH(AH 0575 BK 0528)

000000 FT  UNIVERSITY DR
 (SR3022 SEG 0020/2300)
 0010/0528
 000000 FT 1 0 00056 2 01 0006+17
 NC RAMP A-1 RD
 INTER-BK COLLEGE AV
 (SR0026 SEG 0180/0535)
 MFC BEGIN = F
 0010/0000 LENGTH(AH 0528 BK 0000)

EXTRACT DATE: 12/21/2020 ROADWAY MANAGEMENT SYSTEM PAGE NUMBER: 423
 PRINT DATE: 12/22/2020 SLD COUNTY/SR - ANNUAL PRINT COUNTY: CENTRE
 DIR: E TOTAL LEN: .327 MI. DIST: 02-1 SR: 8034
 LEFT MUN: WORTH T RIGHT MUN: WORTH T

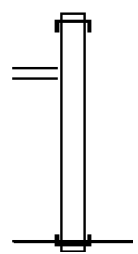
001726 FT

000883 FT



001726 FT
 INTER-AHD 322 WEST CONNECTOR
 0250/0843 (SR0322 SEG 0263/1968)
 000883 FT 0 0 00000 0 00 0000+00
 NC RAMP F
 SR 3042 SH
 (SR3042 SEG 0274/0131)
 0250/0000 LENGTH(AH 0843 BK 0883)

SR 3042 SH
 (SR3042 SEG 0274/0728) 0010/0756
 000000 FT



INTER-AHD HIGH ST
 0010/0883 (SR3042 SEG 0278/0000)
 000000 FT 0 0 00000 0 00 0000+00
 NC RAMP E
 INTER-BK 322 EAST CONNECTOR
 (SR0322 SEG 0262/2072)
 MFC BEGIN = F
 0010/0000 LENGTH(AH 0883 BK 0000)

DIR: W TOTAL LEN: .545 MI. DIST: 02-1 SR: 8032
 LEFT MUN: HARRIS T RIGHT MUN: HARRIS T

002880 FT

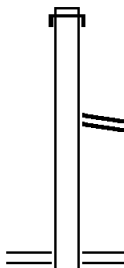


002880 FT
 INTER-AHD RAMP S RD
 0260/0240 (SR8032 SEG 0250/0150)
 002640 FT 1 0 01050 0 13 0007+29
 NC LEG S RD
 INTER-BK EARLYSTOWN RD
 (SR0045 SEG 0283/1320)
 0260/0000 LENGTH(AH 0240 BK 1081)

002640 FT

INTER-AHD MT NITTANY EX
 0250/1081 (SR0322 SEG 0581/1471)

001559 FT



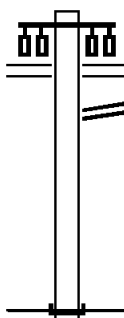
0250/0150 LEG S RD
 (SR8032 SEG 0260/0240)
 001559 FT 1 0 01050 2 07 0023+05
 NC RAMP S RD
 EARLYSTOWN RD
 (SR0045 SEG 0283/1128)
 (SR0045 SEG 0282/1128)
 0250/0000 LENGTH(AH 1081 BK 0231)

001328 FT



INTER-AHD EARLYSTOWN RD
 0020/0231 (SR0045 SEG 0283/0324)
 001328 FT 1 0 01050 0 12 0000+00
 NC LEG R RD
 INTER-BK RAMP R RD
 (SR8032 SEG 0010/1156)
 0020/0000 LENGTH(AH 0231 BK 1328)

000000 FT



EARLYSTOWN RD
 (SR0045 SEG 0283/0499)
 (SR0045 SEG 0282/0531)
 0010/1328
 LEG R RD
 0010/1156 (SR8032 SEG 0020/0000)
 000000 FT 1 0 01050 2 06 0000+00
 NC RAMP R RD
 INTER-BK MT NITTANY EX
 (SR0322 SEG 0580/1139)
 MFC BEGIN = F
 0010/0000 LENGTH(AH 1328 BK 0000)

EXTRACT DATE: 12/21/2020 ROADWAY MANAGEMENT SYSTEM PAGE NUMBER: 421
PRINT DATE: 12/22/2020 SLD COUNTY/SR - ANNUAL PRINT COUNTY: CENTRE
DIR: E TOTAL LEN: .991 MI. DIST: 02-1 SR: 8030
LEFT MUN: COLLEGE T RIGHT MUN: COLLEGE T

005234 FT



005234 FT BOALSBURG RD
0260/1170 (SR3010 SEG 0060/0613)

DIR: E TOTAL LEN: .991 MI. DIST: 02-1 SR: 8030
 LEFT MUN: COLLEGE T RIGHT MUN: COLLEGE T

004064 FT
 0260/0976 TO 3010/0060 SH
 (CONN)
 004064 FT 1 0 01050 2 05 0000+00
 NC RAMP P RD
 INTER-BK MT NITTANY EX
 (SR0322 SEG 0561/0662)
 0260/0000 LENGTH(AH 1170 BK 1679)

002385 FT
 INTER-AHD MT NITTANY EX
 0250/1679 (SR0322 SEG 0551/1371)
 0250/0288 FROM 3010/0060 SH
 (CONN)
 002385 FT 1 0 01050 2 03 0028+93
 NC RAMP M RD
 BOALSBURG RD
 (SR3010 SEG 0060/0613)
 0250/0000 LENGTH(AH 1679 BK 0903)

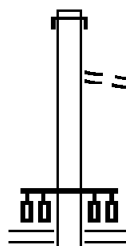
001482 FT
 INTER-AHD MT NITTANY EX
 0020/0903 (SR0322 SEG 0560/0547)
 0020/0170 FROM 3010/0060 SH
 (CONN)
 001482 FT 1 0 01050 2 04 0021+14
 NC RAMP N RD
 BOALSBURG RD
 (SR3010 SEG 0060/2120)
 0020/0000 LENGTH(AH 0903 BK 1482)

000000 FT
 0010/1482 BOALSBURG RD
 (SR3010 SEG 0060/2120)
 TO 3010/0060 SH
 0010/1389 (CONN)
 000000 FT 1 0 01050 2 02 0000+00
 NC RAMP L RD
 INTER-BK MT NITTANY EX
 (SR0322 SEG 0550/3021)
 MFC BEGIN = F
 0010/0000 LENGTH(AH 1482 BK 0000)

EXTRACT DATE: 12/21/2020 ROADWAY MANAGEMENT SYSTEM PAGE NUMBER: 419
 PRINT DATE: 12/22/2020 SLD COUNTY/SR - ANNUAL PRINT COUNTY: CENTRE
 DIR: S TOTAL LEN: .757 MI. DIST: 02-1 SR: 8028
 LEFT MUN: COLLEGE T RIGHT MUN: COLLEGE T

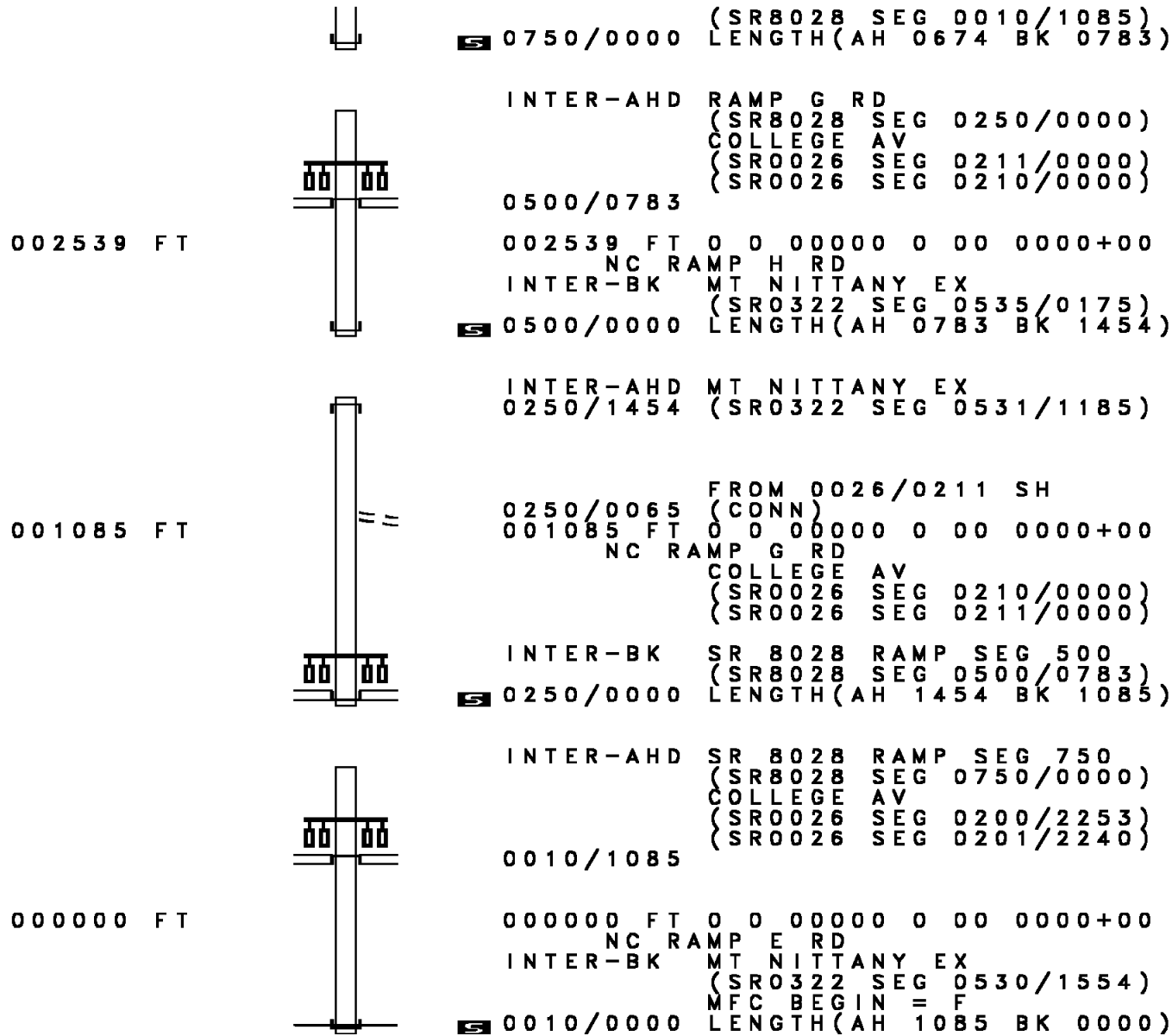
003996 FT

003322 FT



003996 FT
 INTER-AHD MT NITTANY EX
 0750/0674 (SR0322 SEG 0534/0000)
 FROM 0026/0200 SH
 0750/0154 (CONN)
 003322 FT 0 0 00000 0 00 0000+00
 NC RAMP F RD
 COLLEGE AV
 (SR0026 SEG 0201/2240)
 (SR0026 SEG 0200/2253)
 INTER-BK RAMP E RD

DIR: S TOTAL LEN: .757 MI. DIST: 02-1 SR: 8028
 LEFT MUN: COLLEGE T RIGHT MUN: COLLEGE T



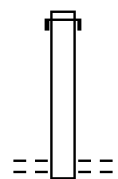
EXTRACT DATE: 12/21/2020 ROADWAY MANAGEMENT SYSTEM PAGE NUMBER: 417
 PRINT DATE: 12/22/2020 SLD COUNTY/SR - ANNUAL PRINT COUNTY: CENTRE
 DIR: N TOTAL LEN: .363 MI. DIST: 02-1 SR: 8027
 LEFT MUN: SPRING T RIGHT MUN: SPRING T

001916 FT

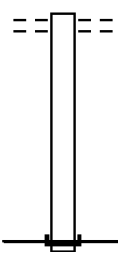
001916 FT
 INTER-AHD SR 0099 SH
 0250/0671 (SR0099 SEG 0811/0697)

001245 FT

001245 FT 0 0 00000 0 00 0000+00
 NC RAMP WB RD
 HARRISON RD
 (T941)



0250/0000 LENGTH(AH 0671 BK 1245)



0010/1245 HARRISON RD
 (T941)

000000 FT

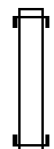
000000 FT 0 0 00000 0 00 0000+00
 NC RAMP EB RD
 INTER-BK SR 0099 SH
 (SR0099 SEG 0810/0169)
 MFC BEGIN = F

0010/0000 LENGTH(AH 1245 BK 0000)

DIR: E TOTAL LEN: 2.419 MI. DIST: 02-1 SR: 8026
 LEFT MUN: COLLEGE T RIGHT MUN: COLLEGE T

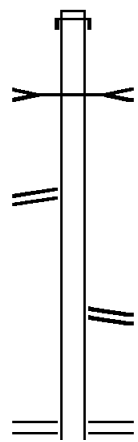
012770 FT

012588 FT



012770 FT
 INTER-AHD SR 8026 RAMP SEG 760
 0770/0182 (SR8026 SEG 0760/0141)
 012588 FT 0 0 0000 0 0 00 0000+00
 NC RAMP E-S SPUR RD
 INTER-BK PARK AV ET
 (SR3007 SEG 0062/0587)
 0770/0000 LENGTH(AH 0182 BK 2529)

INTER-AHD SR 0322 SH
 0760/2529 (SR0322 SEG 0526/0893)
 DRAINAGE
 0760/2357 STRUCTURE LENGTH 14 FT
 BMSID 14/0322/0526/0721

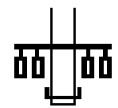


SR 8026 RAMP SEG 520
 (SR8026 SEG 0520/3075) 0760/1383

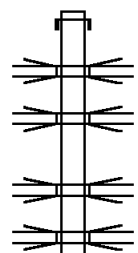
010059 FT

0760/0141 SR 8026 RAMP SEG 770
 (SR8026 SEG 0770/0182)
 010059 FT 0 0 0000 0 0 00 0000+00
 NC RAMP E-S RD
 PARK AV ET
 (SR3007 SEG 0062/0748)
 (SR3007 SEG 0063/0748)

DIR: E TOTAL LEN: 2.419 MI. DIST: 02-1 SR: 8026
 LEFT MUN: COLLEGE T RIGHT MUN: COLLEGE T



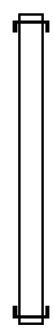
INTER-BK SR 8026 RAMP SEG 20
 (SR8026 SEG 0020/1204)
 0760/0000 LENGTH(AH 2529 BK 3075)



INTER-AHD SR 8026 RAMP SEG 760
 0520/3075 (SR8026 SEG 0760/1383)
 LR 1050 EB
 0520/2772 OP ID 14/0322/0520/1880
 LR1050WB/N-W
 0520/2212 OP ID 14/0322/0521/1567
 SR 0099 NB
 0520/1414 OP ID 14/0099/0740/0000
 SR 6026 SB
 0520/1315 OP ID 14/0099/0741/0000

006984 FT

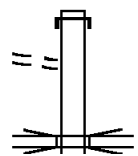
006984 FT 0 0 00000 0 00 0000+00
 NC RAMP W-S RD
 INTER-BK SR 0099 SH
 (SR0099 SEG 0745/0245)
 0520/0000 LENGTH(AH 3075 BK 2516)



INTER-AHD SR 0099 SH
 0510/2516 (SR0099 SEG 0744/0023)

004468 FT

004468 FT 0 0 00000 0 00 0000+00
 NC RAMP N-E RD
 INTER-BK SR 0322 SH
 (SR0322 SEG 0527/0277)
 0510/0000 LENGTH(AH 2516 BK 1402)



INTER-AHD PARK AV ET
 0270/1402 (SR3007 SEG 0063/1721)

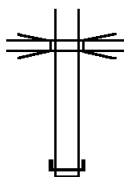
TO 3007/0062
 (CONN)

0270/1089

SR 6026 SB
 0270/0239 OP ID 14/0099/0741/0000

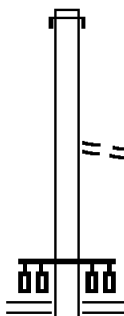
DIR: E TOTAL LEN: 2.419 MI. DIST: 02-1 SR: 8026
 LEFT MUN: COLLEGE T RIGHT MUN: COLLEGE T

003066 FT



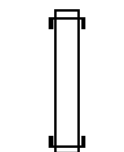
SR 0099 NB
 0270/0141 OP ID 14/0099/0740/0000
 003066 FT 0 0 00000 0 00 0000+00
 NC RAMP N-W RD
 INTER-BK SR 0322 SH
 (SR0322 SEG 0521/0757)
 0270/0000 LENGTH(AH 1402 BK 1630)

001436 FT



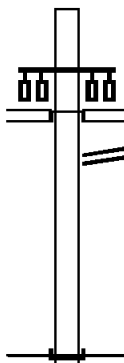
INTER-AHD SR 0322 SH
 0260/1630 (SR0322 SEG 0513/1553)
 FROM 3007/0073 SH
 0260/0164 (CONN)
 001436 FT 0 0 00000 0 00 0000+00
 NC RAMP W-N RD
 PARK AV ET
 (SR3007 SEG 0072/0000)
 (SR3007 SEG 0073/0000)
 0260/0000 LENGTH(AH 1630 BK 0232)

001204 FT



INTER-AHD PARK AV ET
 0030/0232 (SR3007 SEG 0063/0551)
 001204 FT 0 0 00000 0 00 0000+00
 NC RAMP S-W SPUR RD
 INTER-BK SR 8026 RAMP SEG 20
 (SR8026 SEG 0020/1034)
 0030/0000 LENGTH(AH 0232 BK 1204)

000000 FT

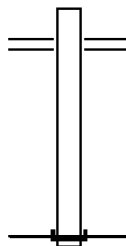
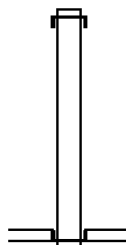


INTER-AHD SR 8026 RAMP SEG 760
 (SR8026 SEG 0760/0000)
 PARK AV ET
 (SR3007 SEG 0063/0748)
 (SR3007 SEG 0062/0748)
 0020/1204 SR 8026 RAMP SEG 30
 0020/1034 (SR8026 SEG 0030/0000)
 000000 FT 0 0 00000 0 00 0000+00
 NC RAMP S-W RD
 INTER-BK SR 0322 SH
 (SR0322 SEG 0512/0916)
 MFC BEGIN = F
 0020/0000 LENGTH(AH 1204 BK 0000)

001885 FT

001135 FT

000000 FT



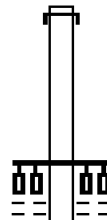
001885 FT
 INTER-AHD PARK AV ET
 0250/0750 (SR3007 SEG 0073/1799)
 001135 FT 0 0 00000 0 00 0000+00
 NC RAMP PAC-W RD
 INNOIVATION PARK RD
 (SR3043 SEG 0011/0997)
 (SR3043 SEG 0010/0997)
 INTER-BK SR 8015 RAMP SEG 580
 (SR8015 SEG 0580/0460)
 0250/0000 LENGTH(AH 0750 BK 1135)

INNOVATION PARK RD
 (SR3043 SEG 0011/0735)
 (SR3043 SEG 0010/0735)
 0010/1135
 000000 FT 0 0 00000 0 00 0000+00
 NC RAMP 3007-PAC RD
 INTER-BK PARK AV ET
 (SR3007 SEG 0072/1434)
 MFC BEGIN = F
 0010/0000 LENGTH(AH 1135 BK 0000)

EXTRACT DATE: 12/21/2020 ROADWAY MANAGEMENT SYSTEM PAGE NUMBER: 412
 PRINT DATE: 12/22/2020 SLD COUNTY/SR - ANNUAL PRINT COUNTY: CENTRE
 DIR: S TOTAL LEN: .870 MI. DIST: 02-1 SR: 8024
 LEFT MUN: PATTON T RIGHT MUN: PATTON T

004591 FT


003336 FT



004591 FT
 INTER-AHD SR 0099 SH
 0750/1255 (SR0099 SEG 0710/2091)

003336 FT 0 0 00000 0 00 0000+00
 NC RAMP D RD
 WADDLE RD
 (T528)

DIR: S TOTAL LEN: .870 MI. DIST: 02-1 SR: 8024
 LEFT MUN: PATTON T RIGHT MUN: PATTON T



INTER-BK RAMP B RD
 (SR8024 SEG 0010/1225)
 0750/0000 LENGTH(AH 1255 BK 1026)

INTER-AHD RAMP A RD
 (SR8024 SEG 0250/0000)
 WADDLE RD
 (T528)
 0500/1026

002310 FT 0 0 00000 0 00 0000+00
 NC RAMP C RD
 INTER-BK SR 0099 SH
 (SR0099 SEG 0711/1856)
 0500/0000 LENGTH(AH 1026 BK 1085)

INTER-AHD SR 0099 SH
 0250/1085 (SR0099 SEG 0705/2316)
 TRIB SPRING CREEK
 STRUCTURE LENGTH 8 FT
 0250/0976 BMSID 14/0099/0704/2202

001225 FT 0 0 00000 0 00 0000+00
 NC RAMP A RD
 WADDLE RD
 (T528)

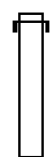
INTER-BK RAMP C RD
 (SR8024 SEG 0500/1026)
 0250/0000 LENGTH(AH 1085 BK 1225)

INTER-AHD RAMP D RD
 (SR8024 SEG 0750/0000)
 WADDLE RD
 (T528)
 0010/1225

000000 FT 0 0 00000 0 00 0000+00
 NC RAMP B RD
 INTER-BK SR 0099 SH
 (SR0099 SEG 0704/2185)
 MFC BEGIN = F
 0010/0000 LENGTH(AH 1225 BK 0000)

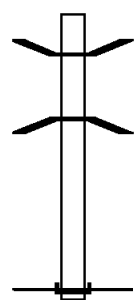
001798 FT

001348 FT



001798 FT
 INTER-AHD PARK AV ET
 0250/0450 (SR3007 SEG 0073/0957)
 001348 FT 0 0 00000 0 00 0000+00
 NC RAMP INN-3007 RD
 * REF-BK RESEARCH PARK RD
 (T644)
 0250/0000 LENGTH(AH 0450 BK 1348)

000000 FT



* REF-AHD RESEARCH PARK RD
 0010/1348 (T644)
 0010/1041 BMSSEN 14/8023/0010/0856
 0 0 00000 0 00 0000+00
 SR 3007
 0010/0856 BMSBG 14/8023/0010/0856
 000000 FT 0 0 00000 0 00 0000+00
 NC RAMP 3007-INN RD
 INTER-BK PARK AV ET
 (SR3007 SEG 0072/0318)
 MFC BEGIN = F
 0010/0000 LENGTH(AH 1348 BK 0000)

004165 FT

004165 FT
 INTER-AHD SR 0099 SH
 0750/1258 (SR0099 SEG 0700/1239)

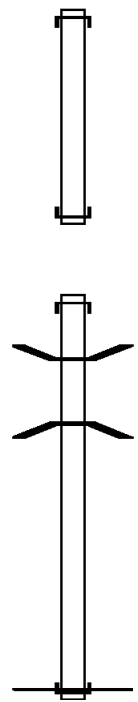
002907 FT

002907 FT 0 0 00000 0 00 0000+00
 NC RAMP B RD
 INTER-BK RAMP B RD
 (SR3051 SEG 0010/0577)
 0750/0000 LENGTH(AH 1258 BK 2907)

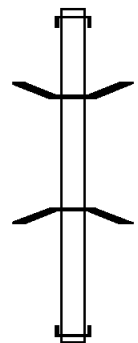
INTER-AHD RAMP A RD
 0500/2907 (SR3051 SEG 0011/0577)
 0500/2208 BMS EN 14/8022/0500/1831
 0 00000 0 0 0000+00
 LR 1050 EB
 0500/1831 BMSBG 14/8022/0500/1831

000000 FT

000000 FT 0 0 00000 0 00 0000+00
 NC RAMP A RD
 INTER-BK SR 0099 SH
 (SR0099 SEG 0705/0000)
 MFC BEGIN = F
 0500/0000 LENGTH(AH 2907 BK 0000)



003949 FT



003949 FT
 INTER-AHD SR 0099 SH
 0770/2574 (SR0099 SEG 0811/2538)

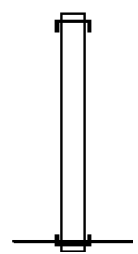
0770/1551 BMSEN 14/8021/0770/0404

001375 FT

0770/0404 BMSBG 14/8021/0770/0404
 001375 FT 0 0 00000 0 00 0000+00
 NC RAMP W RD SR 8021 RAMP
 INTER-BK SR 0026 SH
 (SR0026 SEG 0360/0942)
 0770/0000 LENGTH(AH 2574 BK 1375)

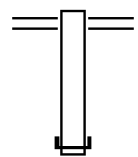
INTER-AHD SR 0026 SH
 0020/1375 (SR0026 SEG 0361/0845)

000000 FT



000000 FT 0 0 00000 0 00 0000+00
 INTER-BK SR 0099 SH
 (SR0099 SEG 0814/0877)
 MFC BEGIN = F
 0020/0000 LENGTH(AH 1375 BK 0000)

001154 FT

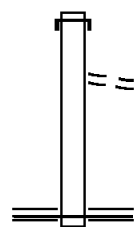


001154 FT REESE HOLLOW RD
 (SR3023 SEG 0100/2450)
 EAST MOUNTAIN RD
 (T300)

000507 FT

000507 FT 1 0 00107 2 00 0000+00
 INTER-BK TWENTY EIGHTH DIVISION
 (SR0322 SEG 0231/0000)
 0510/0000 LENGTH(AH 0647 BK 0507)

000000 FT



INTER-AHD TWENTY EIGHTH DIVISION
 0500/0507 (SR0322 SEG 0221/1714)
 FROM 3023/0100 SH
 0500/0106 (CONN)
 000000 FT 1 0 00107 2 01 0006+41
 NC RAMP B RD
 REESE HOLLOW RD
 (SR3023 SEG 0100/2450)
 MFC BEGIN = F
 0500/0000 LENGTH(AH 0507 BK 0000)

DIR: N TOTAL LEN: 2.123 MI. DIST: 02-1 SR: 8019
 LEFT MUN: BENNER T RIGHT MUN: BENNER T

011207 FT

011207 FT
 INTER-AHD BENNER PK
 0772/2064 (SR0150 SEG 0084/0802)



009143 FT

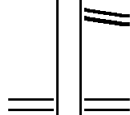
009143 FT 0 0 00000 0 00 0000+00
 INTER-BK SR 0099 SH
 (SR0099 SEG 0790/0597)
 0772/0000 LENGTH(AH 2064 BK 2107)

INTER-AHD SR 0099 SH
 0762/2107 (SR0099 SEG 0790/1480)



007036 FT

0762/0288 SR 8019 RAMP SEG 0752
 (SR8019 SEG 0752/0483)
 007036 FT 0 0 00000 0 00 0000+00
 BENNER PK
 (SR0150 SEG 0084/0434)
 0762/0000 LENGTH(AH 2107 BK 0483)



006553 FT

INTER-AHD SR 8019 RAMP SEG 0762
 0752/0483 (SR8019 SEG 0762/0288)
 006553 FT 0 0 00000 0 00 0000+00
 INTER-BK BENNER PK
 (SR0150 SEG 0084/0060)
 0752/0000 LENGTH(AH 0483 BK 1052)







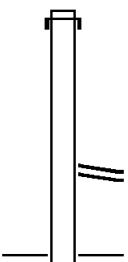


INTER-AHD BENNER PK
 0500/1052 (SR0150 SEG 0084/1827)



005501 FT

005501 FT 0 0 00000 0 00 0000+00

DIR: N TOTAL LEN: 2.123 MI. DIST: 02-1 SR: 8019
 LEFT MUN: BENNER T RIGHT MUN: BENNER T

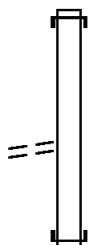
		INTER-BK SR 0099 SH (SR0099 SEG 0791/1827) S 0500/0000 LENGTH(AH 1052 BK 2116)
		INTER-AHD BENNER PK 0270/2116 (SR0150 SEG 0085/1249)
003385 FT		003385 FT 0 0 00000 0 00 0000+00 INTER-BK SR 0099 SH (SR0099 SEG 0791/0000) S 0270/0000 LENGTH(AH 2116 BK 2141)
		INTER-AHD SR 0099 SH 0260/2141 (SR0099 SEG 0785/1878)
001244 FT		0260/0355 SR 8019 RAMP SEG 0250 (SR8019 SEG 0250/0504) 001244 FT 0 0 00000 0 00 0000+00 BENNER PK (SR0150 SEG 0084/1616) S 0260/0000 LENGTH(AH 2141 BK 0504)
000740 FT		INTER-AHD SR 8019 RAMP SEG 0260 0250/0504 (SR8019 SEG 0260/0355) 000740 FT 0 0 00000 0 00 0000+00 INTER-BK BENNER PK (SR0150 SEG 0090/0032) S 0250/0000 LENGTH(AH 0504 BK 0740)
000000 FT		INTER-AHD BENNER PK 0010/0740 (SR0150 SEG 0085/0020) 000000 FT 0 0 00000 0 00 0000+00 NC UN KNOWN INTER-BK SR 0099 SH (SR0099 SEG 0784/1495) MFC BEGIN = F S 0010/0000 LENGTH(AH 0740 BK 0000)

DIR: N TOTAL LEN: 1.046 MI. DIST: 02-1 SR: 8017
 LEFT MUN: BENNER T RIGHT MUN: BENNER T

FROM 3041/0020 SH
 (CONN)

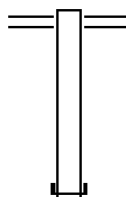
005523 FT

005523 FT
 INTER-AHD SR 0099 SH
 0750/1364 (SR0099 SEG 0764/1459)



0750/0068
 004159 FT

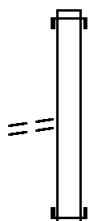
004159 FT 0 0 00000 0 00 0000+00
 INTER-BK SHILOH RD
 (SR3041 SEG 0020/3009)
 0750/0000 LENGTH(AH 1364 BK 1405)



002754 FT

0510/1405 SHILOH RD
 (SR3041 SEG 0030/1089)

002754 FT 0 0 00000 0 00 0000+00
 INTER-BK SR 0099 SH
 (SR0099 SEG 0765/1472)
 0510/0000 LENGTH(AH 1405 BK 1388)

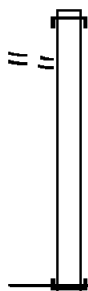


FROM 3041/0030 SH
 (CONN)

0500/0368
 001366 FT

INTER-AHD SR 0099 SH
 0500/1388 (SR0099 SEG 0765/0590)

001366 FT 0 0 00000 0 00 0000+00
 INTER-BK SHILOH RD
 (SR3041 SEG 0030/0854)
 0500/0000 LENGTH(AH 1388 BK 1366)



TO 3041/0020 SH
 (CONN)

0010/1256

INTER-AHD SHILOH RD
 0010/1366 (SR3041 SEG 0020/2972)

000000 FT


000000 FT 0 0 00000 0 00 0000+00
 INTER-BK NC UN KNOWN
 SR 0099 SH
 (SR0099 SEG 0760/1362)
 MFC BEGIN = F
 0010/0000 LENGTH(AH 1366 BK 0000)

EXTRACT DATE: 12/21/2020 ROADWAY MANAGEMENT SYSTEM PAGE NUMBER: 403
PRINT DATE: 12/22/2020 SLD COUNTY/SR - ANNUAL PRINT COUNTY: CENTRE
DIR: N TOTAL LEN: 1.128 MI. DIST: 02-1 SR: 8015
LEFT MUN: COLLEGE T RIGHT MUN: COLLEGE T

005956 FT

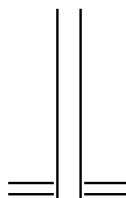
005956 FT
INTER-AHD SR 0099 SH
0750/2485 (SR0099 SEG 0750/1184)

SR 8015 RAMP SEG 500
(SR8015 SEG 0500/1530) 0750/1236



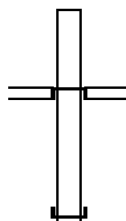
DIR: N TOTAL LEN: 1.128 MI. DIST: 02-1 SR: 8015
 LEFT MUN: COLLEGE T RIGHT MUN: COLLEGE T

003471 FT



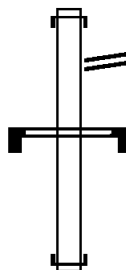
003471 FT 0 0 00000 0 00 0000+00
 NC RAMP PAC-E RD
 SR 3043 SH SEG 10
 (SR3043 SEG 0011/0083)
 (SR3043 SEG 0010/0083)
 0750/0000 LENGTH(AH 2485 BK 0460)

003011 FT



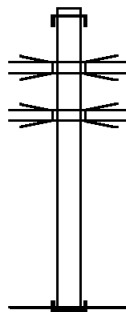
INTER-AHD SR 8025 RAMP SEG 250
 (SR8025 SEG 0250/0000)
 SR 3043 SH SEG 10
 (SR3043 SEG 0011/0997)
 (SR3043 SEG 0010/0997)
 0580/0460
 003011 FT 0 0 00000 0 00 0000+00
 NC RAMP W-PAC RD
 INTER-BK SR 8015 RAMP SEG 570
 (SR8015 SEG 0570/1076)
 0580/0000 LENGTH(AH 0460 BK 1481)

001530 FT



INTER-AHD PARK AV ET
 0570/1481 (SR3007 SEG 0073/2641)
 SR 8015 RAMP SEG 580
 0570/1076 (SR8015 SEG 0580/0000)
 SIGN: 2 CHORD TRUSS
 0570/0358 BMSID 14/8015/0570/0358
 001530 FT 0 0 00000 0 00 0000+00
 NC RAMP W-3007 RD
 INTER-BK SR 0099 SH
 (SR0099 SEG 0751/0103)
 0570/0000 LENGTH(AH 1481 BK 1530)

000000 FT



INTER-AHD SR 8015 RAMP SEG 750
 0500/1530 (SR8015 SEG 0750/1236)
 SR 99 NB
 0500/1049 OP ID 14/0099/0744/2109
 SR 99
 0500/0959 OP ID 14/0099/0745/2051
 000000 FT 0 0 00000 0 00 0000+00
 NC RAMP 3007-E RD
 INTER-BK PARK AV ET
 (SR3007 SEG 0072/2636)
 MFC BEGIN = F
 0500/0000 LENGTH(AH 1530 BK 0000)

DIR: S TOTAL LEN: 1.279 MI. DIST: 02-1 SR: 8014
 LEFT MUN: BOGGS T RIGHT MUN: BOGGS T

006751 FT



006751 FT
 INTER-AHD ALT 0220
 0750/0981 (SR0150 SEG 0164/1038)

005770 FT

FROM 0144/0376 SH
 0750/0088 (CONN)
 005770 FT 1 0 00107 2 05 0000+00
 NC RAMP D RD
 MILL ST
 (SR0144 SEG 0376/1724)

INTER-BK RAMP C RD
 (SR8014 SEG 0010/1139)
 0750/0000 LENGTH(AH 0981 BK 1713)

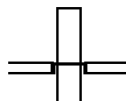
004057 FT



INTER-AHD ALT 0220
 0500/1713 (SR0150 SEG 0165/0685)

004057 FT 1 0 00107 2 02 0023+67
 NC RAMP A RD
 INTER-BK MOOSE RUN RD
 (SR4007 SEG 0010/0272)
 0500/0000 LENGTH(AH 1713 BK 0300)

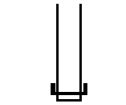
003757 FT



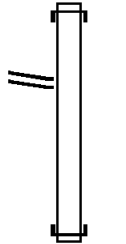
INTER-AHD TRACEY DALE RD
 (T907)
 MOOSE RUN RD
 0270/0300 (SR4007 SEG 0012/0475)
 003757 FT 1 0 00107 2 07 0000+00

DIR: S TOTAL LEN: 1.279 MI. DIST: 02-1 SR: 8014
 LEFT MUN: BOGGS T RIGHT MUN: BOGGS T

RAMP B SPUR RD
 (SR8014 SEG 0270/0000) 0260/0653
 002413 FT

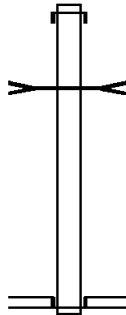


NC RAMP B SPUR RD
 INTER-BK RAMP B RD
 (SR8014 SEG 0260/0653)
 0270/0000 LENGTH(AH 0300 BK 1344)



INTER-AHD MOOSE RUN RD
 0260/1344 (SR4007 SEG 0011/0272)

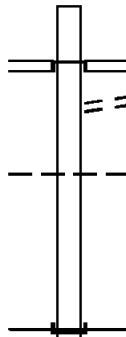
002413 FT 1 0 00107 2 03 0000+00
 NC RAMP B RD
 INTER-BK ALT 0220
 (SR0144 SEG 0382/0373)
 0260/0000 LENGTH(AH 1344 BK 1274)



INTER-AHD ALT 0220
 0250/1274 (SR0144 SEG 0382/1386)
 MOOSE RUN
 STRUCTURE LENGTH 18 FT
 0250/1119 BMSID 14/0144/0382/1258

001139 FT

001139 FT 1 0 00107 2 06 0023+82
 NC RAMP E RD
 MOOSE RUN RD
 (SR4007 SEG 0012/0475)
 INTER-BK T-907 TRACEY DALE RD
 (T907)
 0250/0000 LENGTH(AH 1274 BK 1139)



INTER-AHD RAMP D RD
 (SR8014 SEG 0750/0000)
 SR 0144 0377:1724 MILL
 0010/1139 (SR0144 SEG 0377/1724)
 TO 0144/0377 SH
 0010/1035 (CONN)

000000 FT

BOGGS
 0010/0311 MILESBERG B
 000000 FT 1 0 00107 2 04 0000+00
 NC RAMP C RD
 INTER-BK ALT 0220
 (SR0144 SEG 0383/1141)
 MFC BEGIN = F
 0010/0000 LENGTH(AH 1139 BK 0000)

DIR: N TOTAL LEN: 2.834 MI. DIST: 02-1 SR: 8013
 LEFT MUN: PATTON T RIGHT MUN: PATTON T

014964 FT

014964 FT
 INTER-AHD NORTH ATHERTON ST
 0750/2858 (SR3014 SEG 0022/0064)

012106 FT

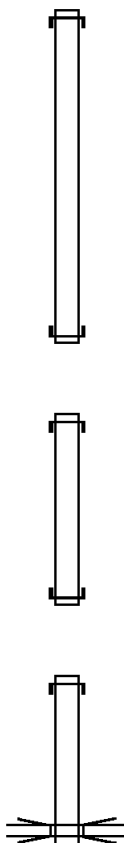
012106 FT 0 0 00000 0 00 0000+00
 NC RAMP A AND J
 INTER-BK SKYTOP MOUNTAIN RD
 (SR3042 SEG 0402/0517)
 0750/0000 LENGTH(AH 2858 BK 1113)

010993 FT

INTER-AHD SR 6220 SH
 0530/1113 (SR0099 SEG 0691/1760)
 010993 FT 0 0 00000 0 00 0000+00
 NC RAMP H
 INTER-BK NORTH ATHERTON ST
 (SR3014 SEG 0023/0047)
 0530/0000 LENGTH(AH 1113 BK 2185)

INTER-AHD SKYTOP MOUNTAIN RD
 0520/2185 (SR3042 SEG 0392/1317)

SR 3042
 0520/0500 OP ID 14/3042/0402/0000



DIR: N TOTAL LEN: 2.834 MI. DIST: 02-1 SR: 8013
 LEFT MUN: PATTON T RIGHT MUN: PATTON T

	008808 FT		008808 FT 0 0 00000 0 00 0000+00 NC RAMP E INTER-BK SR 8013 SEG 510 SH (SR8013 SEG 0510/1518) 5 0520/0000 LENGTH(AH 2185 BK 2279)
			INTER-AHD SKYTOP MOUNTAIN RD 0510/2279 (SR3042 SEG 0392/1607)
SR 8013 SEG 520 SH (SR8013 SEG 0520/0000)	0510/1518		0510/1175 SIGN: 3 CHORD TRUSS BMSID 14/8013/0510/1175
	006529 FT		0510/0389 SIGN: 3 CHORD TRUSS BMSID 14/8013/0510/0389 006529 FT 0 0 00000 0 00 0000+00 * REF-BK SR 8013 SEG 500 SH (SR8013 SEG 0500/2154) 5 0510/0000 LENGTH(AH 2279 BK 2154)
			* REF-AHD SR 8013 SEG 510 SH 0500/2154 (SR8013 SEG 0510/0000) SIGN: 3 CHORD TRUSS 0500/1872 BMSID 14/8013/0500/1872
NORTH ATHERTON ST (SR3014 SEG 0023/0000)	0500/1461		
	004375 FT		004375 FT 0 0 00000 0 00 0000+00 NC RAMP F INTER-BK SR 0099/0701 SH (SR0099 SEG 0695/1652) 5 0500/0000 LENGTH(AH 2154 BK 0230)
	004145 FT		INTER-AHD SR 8013/0250 SH 0260/0230 (SR8013 SEG 0250/0355) 004145 FT 0 0 00000 0 00 0000+00 NC RAMP D SPUR SKYTOP MOUNTAIN RD (SR3042 SEG 0392/0891) 5 0260/0000 LENGTH(AH 0230 BK 1028)
			INTER-AHD SR 0099 SH 0250/1028 (SR0099 SEG 0685/1341)


DIR: N TOTAL LEN: 2.834 MI. DIST: 02-1 SR: 8013
 LEFT MUN: PATTON T RIGHT MUN: PATTON T

SR 8013/0260 SH
 (SR8013 SEG 0260/0230) 0250/0355
 003117 FT



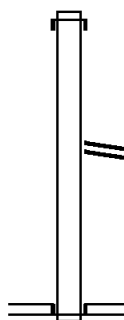
003117 FT 0 0 00000 0 00 0000+00
 NC RAMP D
 INTER-BK SKYTOP MOUNTAIN RD
 (SR3042 SEG 0392/0549)
 0250/0000 LENGTH(AH 1028 BK 0243)

002874 FT



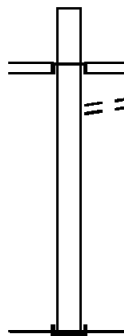
INTER-AHD RAMP B
 0030/0243 (SR8013 SEG 0020/0169)
 002874 FT 0 0 00000 0 00 0000+00
 NC SR 8013/0030 SH
 INTER-BK SKYTOP MOUNTAIN RD
 (SR3042 SEG 0402/0547)
 0030/0000 LENGTH(AH 0243 BK 1395)

001479 FT



INTER-AHD SR 0099 SH
 0020/1395 (SR0099 SEG 0684/2575)
 SR 8013 SH
 0020/0169 (SR8013 SEG 0030/0243)
 001479 FT 0 0 00000 0 00 0000+00
 NC RAMP B
 SKYTOP MOUNTAIN RD
 (SR3042 SEG 0402/0765)
 INTER-BK GHANER RD
 (TWP)
 0020/0000 LENGTH(AH 1395 BK 1479)

000000 FT



INTER-AHD GHANER RD
 (TWP)
 SKYTOP MOUNTAIN RD
 0010/1479 (SR3042 SEG 0402/0765)
 TO 3042/0402 SH
 0010/1399 (CONN)
 000000 FT 0 0 00000 0 00 0000+00
 NC RAMP BC
 INTER-BK SR 0099 SH
 (SR0099 SEG 0684/1941)
 MFC BEGIN = F
 0010/0000 LENGTH(AH 1479 BK 0000)

DIR: E TOTAL LEN: .837 MI. DIST: 02-1 SR: 8012
 LEFT MUN: WORTH T RIGHT MUN: WORTH T

004417 FT

004417 FT
 INTER-AHD ALT 0220
 0750/1043 (SR3040 SEG 0190/1117)



003374 FT

003374 FT 1 0 00000 0 00 0000+00
 NC RAMP D RD
 INTER-BK SKYTOP MOUNTAIN RD
 (SR3042 SEG 0303/0662)
 0750/0000 LENGTH(AH 1043 BK 1169)

INTER-AHD SKYTOP MOUNTAIN RD
 0260/1169 (SR3042 SEG 0302/0000)



002205 FT

002205 FT 1 0 00000 0 00 0000+00
 NC RAMP B RD
 INTER-BK BALD EAGLE VALLEY RD
 (SR3040 SEG 0180/1066)
 0260/0000 LENGTH(AH 1169 BK 1430)

INTER-AHD BALD EAGLE VALLEY RD
 0250/1430 (SR3040 SEG 0180/0701)

TO 3040/0180 SH
 (CONN)

0250/1298

==



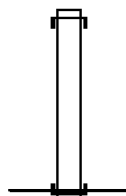
000775 FT

000775 FT 1 0 00000 0 00 0000+00
 NC RAMP A RD
 INTER-BK SKYTOP MOUNTAIN RD
 (SR3042 SEG 0303/0000)
 0250/0000 LENGTH(AH 1430 BK 0775)

INTER-AHD SKYTOP MOUNTAIN ROAD
 0010/0775 (SR3042 SEG 0302/0508)

000000 FT

000000 FT 1 0 00000 0 00 0000+00
 NC RAMP C RD
 INTER-BK BALD EAGLE VALLEY RD
 (SR3040 SEG 0180/1336)
 MFC BEGIN = F
 0010/0000 LENGTH(AH 0775 BK 0000)



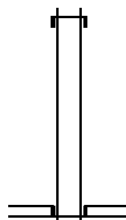
EXTRACT DATE: 12/21/2020 ROADWAY MANAGEMENT SYSTEM PAGE NUMBER: 395
PRINT DATE: 12/22/2020 SLD COUNTY/SR - ANNUAL PRINT COUNTY: CENTRE
DIR: N TOTAL LEN: .804 MI. DIST: 02-1 SR: 8011
LEFT MUN: WORTH T RIGHT MUN: WORTH T

004245 FT

004245 FT
INTER-AHD SR 0099 SH

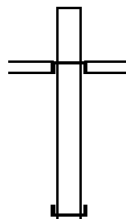
DIR: N TOTAL LEN: .804 MI. DIST: 02-1 SR: 8011
 LEFT MUN: WORTH T RIGHT MUN: WORTH T

003428 FT



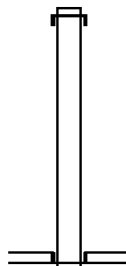
0750/0817 (SR0099 SEG 0614/0907)
 003428 FT 0 0 00000 0 00 0000+00
 NC RAMP C EXIT 61
 SR 3042 SH
 (SR3042 SEG 0284/1450)
 INTER-BK SR 8011
 (SR8011 SEG 0010/1385)
 0750/0000 LENGTH(AH 0817 BK 0783)

002645 FT



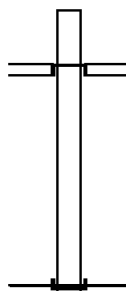
INTER-AHD RAMP B EXIT 61
 (SR8011 SEG 0250/0000)
 SR 3042 SH
 0500/0783 (SR3042 SEG 0284/1036)
 002645 FT 0 0 00000 0 00 0000+00
 NC RAMP D EXIT 61
 INTER-BK SR 0099 SH
 (SR0099 SEG 0615/0927)
 0500/0000 LENGTH(AH 0783 BK 1260)

001385 FT



INTER-AHD SR 0099 SH
 0250/1260 (SR0099 SEG 0611/1320)
 001385 FT 0 0 00000 0 00 0000+00
 NC RAMP B EXIT 61
 SR 3042 SH
 (SR3042 SEG 0284/1036)
 INTER-BK SR 8011
 (SR8011 SEG 0500/0783)
 0250/0000 LENGTH(AH 1260 BK 1385)

000000 FT

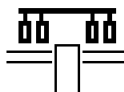


INTER-AHD RAMP C EXIT 61
 (SR8011 SEG 0750/0000)
 SR 3042 SH
 0010/1385 (SR3042 SEG 0284/1450)
 000000 FT 0 0 00000 0 00 0000+00
 NC RAMP A EXIT 61
 INTER-BK SR 0099 SH
 (SR0099 SEG 0610/1091)
 MFC BEGIN = F
 0010/0000 LENGTH(AH 1385 BK 0000)

EXTRACT DATE: 12/21/2020 ROADWAY MANAGEMENT SYSTEM PAGE NUMBER: 393
PRINT DATE: 12/22/2020 SLD COUNTY/SR - ANNUAL PRINT COUNTY: CENTRE

DIR: S TOTAL LEN: .600 MI. DIST: 02-1 SR: 8010
LEFT MUN: MARION T RIGHT MUN: MARION T

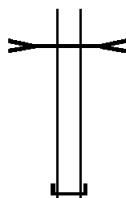
003168 FT



003168 FT JACKSONVILLE RD
0510/0820 (SR0026 SEG 0470/0000)
NITTANY CR

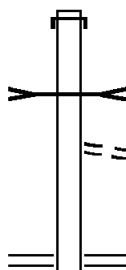
DIR: S TOTAL LEN: .600 MI. DIST: 02-1 SR: 8010
 LEFT MUN: MARION T RIGHT MUN: MARION T

002348 FT



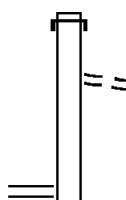
0510/0641 STRUCTURE LENGTH 14 FT
 BMSID 14/8010/0500/0191
 002348 FT 1 0 01009 2 13 0000+00
 NC RAMP B RD
 INTER-BK Z H CONFAIR MEMORIAL HW
 (SRO080 SEG 1605/1338)
 0510/0000 LENGTH(AH 0820 BK 0614)

001734 FT



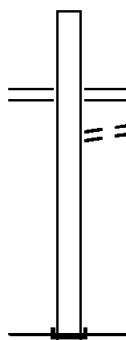
INTER-AHD Z H CONFAIR MEMORIAL HW
 0500/0614 (SRO080 SEG 1605/0431)
 NITTANY CR
 STRUCTURE LENGTH 14 FT
 0500/0191 BMSID 14/8010/0500/0191
 FROM 0026/0460 SH
 001734 FT 1 0 01009 2 12 0018+63
 (CONN)
 NC RAMP A RD
 JACKSONVILLE RD
 (SRO026 SEG 0470/0000)
 0500/0000 LENGTH(AH 0614 BK 0708)

001026 FT



INTER-AHD Z H CONFAIR MEMORIAL HW
 0020/0708 (SRO080 SEG 1600/0932)
 FROM 0026/0452 SH
 0020/0139 (CONN)
 001026 FT 1 0 01009 2 14 0019+29
 NC RAMP C RD
 MARINE SGT DJ EMERY HW
 (SRO026 SEG 0452/0000)
 0020/0000 LENGTH(AH 0708 BK 1026)

000000 FT

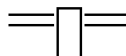


MARINE SGT DJ EMERY HY
 (SRO026 SEG 0452/0000)
 BELLEFONTE BP
 0010/1026 (SRO099 SEG 0854/1428)
 (SRO099 SEG 0855/1450)
 TO 0099/0855 SH
 0010/0922 (CONN)
 000000 FT 1 0 01009 2 15 0000+00
 NC RAMP D RD
 INTER-BK Z H CONFAIR MEMORIAL HW
 (SRO080 SEG 1600/0000)
 MFC BEGIN = F
 0010/0000 LENGTH(AH 1026 BK 0000)

EXTRACT DATE: 12/21/2020 ROADWAY MANAGEMENT SYSTEM PAGE NUMBER: 391
PRINT DATE: 12/22/2020 SLD COUNTY/SR - ANNUAL PRINT COUNTY: CENTRE

DIR: S TOTAL LEN: .943 MI. DIST: 02-1 SR: 8008
LEFT MUN: BOGGS T RIGHT MUN: BOGGS T

004980 FT



004980 FT BALD EAGLE VALLEY RD
0260/1240 (SR0150 SEG 0171/0237)
TO 0150/0171 SH

DIR: S TOTAL LEN: .943 MI. DIST: 02-1 SR: 8008
 LEFT MUN: BOGGS T RIGHT MUN: BOGGS T

003740 FT

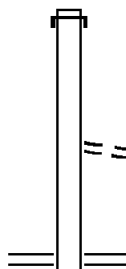


0260/1137 (CONN)

003740 FT 1 0 01009 2 05 0019+18
 NC RAMP B RD
 INTER-BK Z H CONFAIR MEMORIAL HW
 (SR0080 SEG 1575/0508)
 0260/0000 LENGTH(AH 1240 BK 1532)

INTER-AHD Z H CONFAIR MEMORIAL HW
 0250/1532 (SR0080 SEG 1571/2361)

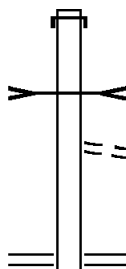
002208 FT



0250/0118 FROM 0150/0171 SH
 (CONN)
 002208 FT 1 0 01009 2 04 0000+00
 NC RAMP A RD
 BALD EAGLE VALLEY RD
 (SR0150 SEG 0171/0237)
 0250/0000 LENGTH(AH 1532 BK 1054)

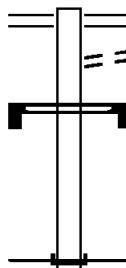
INTER-AHD Z H CONFAIR MEMORIAL HW
 0020/1054 (SR0080 SEG 1570/2193)

001154 FT



0020/0504 STRUCTURE LENGTH 22 FT
 BMSID 14/8008/0020/0504
 FROM 0150/0169 SH
 0020/0127 (CONN)
 001154 FT 1 0 01009 2 06 0000+00
 NC RAMP C RD
 ALT 0220
 (SR0150 SEG 0168/0320)
 0020/0000 LENGTH(AH 1054 BK 1154)

000000 FT

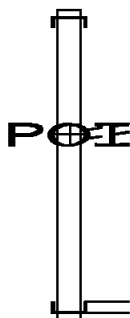


0010/1154 ALT 0220
 (SR0150 SEG 0168/0310)
 TO 0150/0169 SH
 0010/1072 (CONN)
 SIGN: CANTILEVER
 0010/0476 BMSID 14/8008/0010/0476
 000000 FT 1 0 01009 2 07 0020+99
 NC RAMP D RD
 INTER-BK Z H CONFAIR MEMORIAL HW
 (SR0080 SEG 1570/1147)
 MFC BEGIN = F
 0010/0000 LENGTH(AH 1154 BK 0000)

DIR: S TOTAL LEN: .755 MI. DIST: 02-1 SR: 8006
 LEFT MUN: SNOW SHOE T RIGHT MUN: SNOW SHOE T

003986 FT

003986 FT
 INTER-AHD Z H CONFAIR MEMORIAL HW
 0750/1250 (SR0080 SEG 1470/2100)



002736 FT

(APRA) PADOT STOCKPILE
 BEECH CREEK RD
 (T883)
 0750/0069 1 0 01009 2 00 0000+00
 002736 FT
 NC RAMP A RD
 RAMP B RD
 (SR8006 SEG 0010/1215)
 INTER-BK CHERRY RUN RD
 (SR4005 SEG 0010/0000)
 0750/0000 LENGTH(AH 1250 BK 0771)



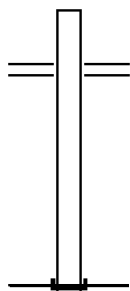
001965 FT

INTER-AHD CHERRY RUN RD
 0500/0771 (SR4005 SEG 0010/0753)
 001965 FT 1 0 01009 2 03 0014+64
 NC RAMP D RD
 INTER-BK Z H CONFAIR MEMORIAL HW
 (SR0080 SEG 1471/1736)
 0500/0000 LENGTH(AH 0771 BK 0750)



001215 FT

INTER-AHD Z H CONFAIR MEMORIAL HW
 0250/0750 (SR0080 SEG 1471/0255)
 001215 FT 1 0 01009 2 02 0014+85
 NC RAMP C RD
 INTER-BK CHERRY RUN RD
 (SR4005 SEG 0010/0773)
 0250/0000 LENGTH(AH 0750 BK 1215)

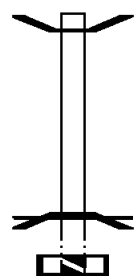


000000 FT

CHERRY RUN RD
 (SR4005 SEG 0010/0000)
 RAMP A RD
 (SR8006 SEG 0750/0000)
 0010/1215
 000000 FT 1 0 01009 2 01 0000+00
 NC RAMP B RD
 INTER-BK Z H CONFAIR MEMORIAL HW
 (SR0080 SEG 1464/2325)
 MFC BEGIN = F
 0010/0000 LENGTH(AH 1215 BK 0000)

EXTRACT DATE: 12/21/2020 ROADWAY MANAGEMENT SYSTEM PAGE NUMBER: 388
 PRINT DATE: 12/22/2020 SLD COUNTY/SR - ANNUAL PRINT COUNTY: CENTRE
 DIR: N TOTAL LEN: .022 MI. DIST: 02-1 SR: 4009
 LEFT MUN: RUSH T RIGHT MUN: RUSH T

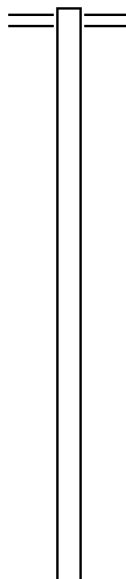
000114 FT
 000000 FT
 000000 FT



000114 FT AH-CLEARFIELD (17)
 BMSSEN 14/4009/0010/0000
 * REF-AHD WINBURNE RD
 0010/0114 (SR2037 SEG 0010/0000)
 000000 FT 1 0 00864 1 00 0036+33
 NC RED MOSHANNON BR
 * REF-BK CASANOVA SPUR RD
 (T959)
 MOSHANNON CREEK
 BMSBG 14/4009/0010/0000
 MFC BEGIN = E
 5 0010/0000 LTH AH 000114 BK 003633
 000000 FT
 7004/0000 LTH AH 003633 BK 000000

EXTRACT DATE: 12/21/2020 ROADWAY MANAGEMENT SYSTEM PAGE NUMBER: 387
 PRINT DATE: 12/22/2020 SLD COUNTY/SR - ANNUAL PRINT COUNTY: CENTRE
 DIR: N TOTAL LEN: 5.284 MI. DIST: 02-1 SR: 4007
 LEFT MUN: BOGGS T RIGHT MUN: BOGGS T

027899 FT



027899 FT SNOW SHOE MOUNTAIN RD
 0130/2774 (SR0144 SEG 0440/1080)

025125 FT

025125 FT 2 0 14009 0 00 0399+52
 0130/0000 LENGTH(AH 2774 BK 2542)

022583 FT

022583 FT 2 0 14009 0 00 0425+00
 0120/0000 LENGTH(AH 2542 BK 1080)

021503 FT

021503 FT 2 0 14009 0 00 0435+77
 MARSH CREEK RD

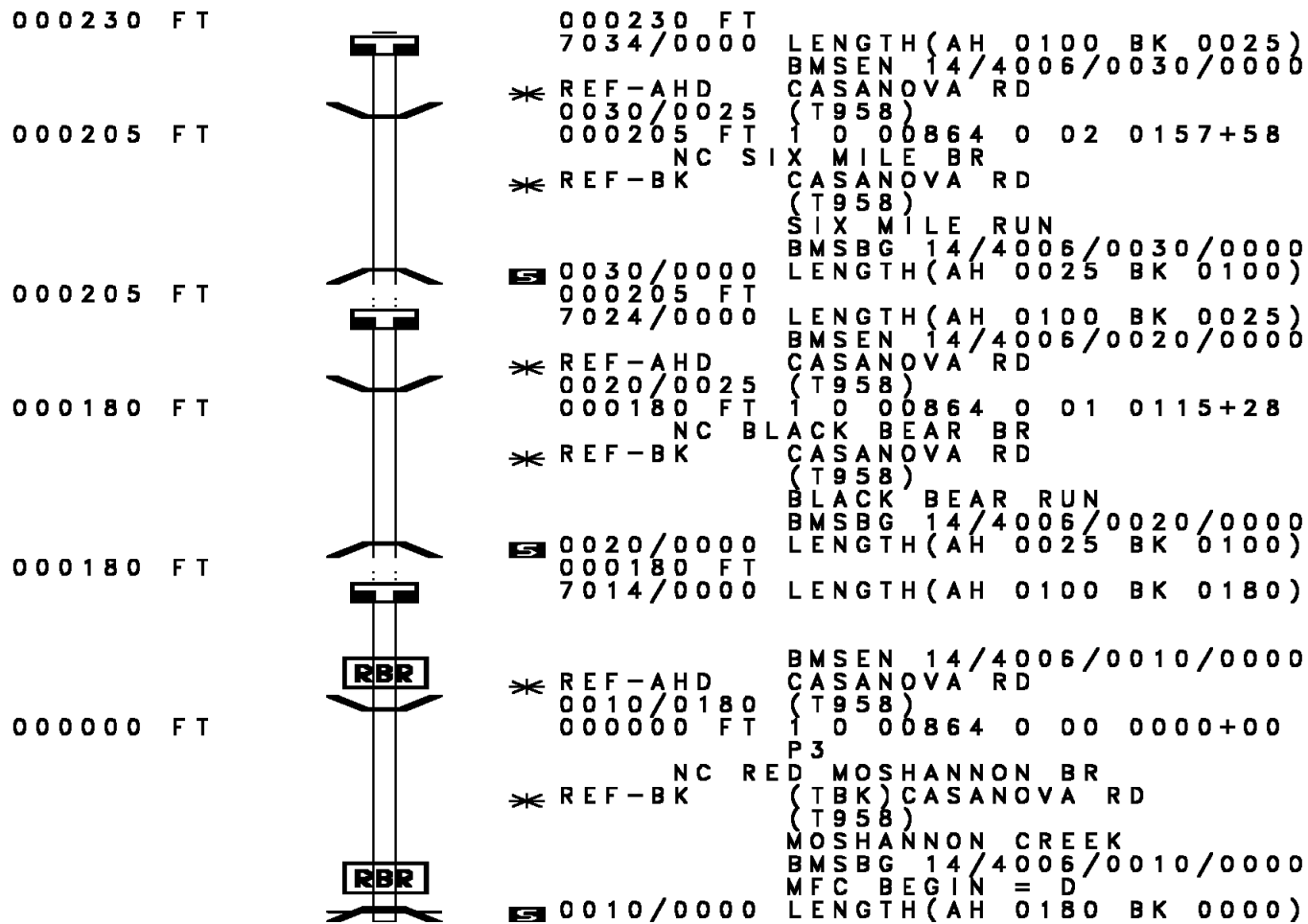
DIR: N TOTAL LEN: 5.284 MI. DIST: 02-1 SR: 4007
 LEFT MUN: BOGGS T RIGHT MUN: BOGGS T

Stationing	Segment	Length	Start Station	End Station	Notes
	(SR1002 SEG 0010/0000)				NC THOMAS HILL RD MFC BEGIN = D
	0110/0000	1520	0110+00	0112+00	LENGTH(AH 1080 BK 1520)
019983 FT	0100/0000	2583	019983+00	0200+38	LENGTH(AH 1520 BK 2583)
017400 FT	0090/0000	2443	017400+00	0174+49	LENGTH(AH 2583 BK 2443)
014957 FT	0080/0000	2514	014957+00	0150+00	LENGTH(AH 2443 BK 2514)
	0070/1860	1860			JOHNSON HILL RD (T407)
012443 FT	0070/0000	1300	012443+00	0125+00	LENGTH(AH 2514 BK 1300)
2 0 14011 0 00 0112+00 011143 FT					
LUCAS RD					
(T398)	0060/0000	2719	011143+00	0112+00	LENGTH(AH 1300 BK 2719)

DIR: N TOTAL LEN: 5.284 MI. DIST: 02-1 SR: 4007
 LEFT MUN: BOGGS T RIGHT MUN: BOGGS T

008424 FT			008424 FT 2 0 14011 0 00 0084+66
			0050/0000 LENGTH(AH 2719 BK 2493)
005931 FT			005931 FT 2 0 14011 0 00 0059+59
			0040/0000 LENGTH(AH 2493 BK 2498)
003433 FT			003433 FT 2 0 14011 0 00 0034+47
			0030/0000 LENGTH(AH 2498 BK 2384)
			0020/1950 (T439)
2 0 14011 0 00 0010+49 001049 FT			001049 FT
DELL ST			
(T669)			
0020/0000			0020/0000 LENGTH(AH 2384 BK 0611)
			MILESBURG INTER RD
			(SR8014 SEG 0250/0000)
			MILESBURG INTER RD
			(SR8014 SEG 0270/0300)
			TRACEY DALE RD
			(T907)
000438 FT			0012/0475
			000438 FT 0 0 00000 0 00 0000+00
			MFC BEGIN = E
			0012/0000 LENGTH(AH 0611 BK 0438)
MILESBURG INTER RD			MILESBURG INTER RD
(SR8014 SEG 0260/1344)			(SR8014 SEG 0500/0000)
0011/0272			0010/0272
			000000 FT 2 0 14011 0 00 0000+00
			NC MOOSE RUN RD
0 0 00000 0 00 0000+00 000000 FT			* REF-BK MILL ST
NC MOOSE RUN RD			(SRO144 SEG 0376/1935)
MFC BEGIN = E			MFC BEGIN = E
LENGTH(AH 0438 BK 0000)			0010/0000 LENGTH(AH 0438 BK 0000)

DIR: B TOTAL LEN: .044 MI. DIST: 02-1 SR: 4006
 LEFT MUN: RUSH T RIGHT MUN: RUSH T



000230 FT

000230 FT
 7034/0000 LENGTH(AH 0100 BK 0025)
 BMSSEN 14/4006/0030/0000
 * REF-AHD CASANOVA RD
 0030/0025 (T958)

000205 FT

000205 FT
 000205 FT 1 0 00864 0 02 0157+58
 * REF-BK NC SIX MILE BR
 CASANOVA RD
 (T958)

000205 FT

0030/0000 LENGTH(AH 0025 BK 0100)
 000205 FT BMSBG 14/4006/0030/0000
 7024/0000 BMSSEN 14/4006/0020/0000
 * REF-AHD CASANOVA RD
 0020/0025 (T958)

000180 FT

000180 FT 1 0 00864 0 01 0115+28
 * REF-BK NC BLACK BEAR BR
 CASANOVA RD
 (T958)

000180 FT

0020/0000 LENGTH(AH 0025 BK 0100)
 000180 FT BMSBG 14/4006/0020/0000
 7014/0000 BMSSEN 14/4006/0010/0000

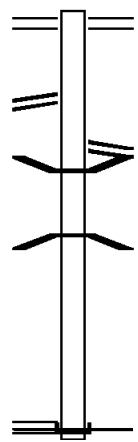
000000 FT

* REF-AHD CASANOVA RD
 0010/0180 (T958)
 000000 FT 1 0 00864 0 00 0000+00
 P3

* REF-BK NC RE D MOSHANNON BR
 (TBK) CASANOVA RD
 (T958)
 MOSHANNON CREEK
 BMSBG 14/4006/0010/0000
 MFC BEGIN = D
 0010/0000 LENGTH(AH 0180 BK 0000)

SNOW SHOE INTER #22 RD
 (SR8006 SEG 0250/0000)

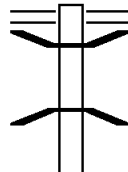
001405 FT
 0010/0773
 000000 FT



001405 FT SYCAMORE ST
 0010/1405 (SR0144 SEG 0600/0000)
 SNOW SHOE INTER #22 RD
 (SR8006 SEG 0500/0771)
 0010/0753 BMSSEN 14/4005/0010/0240
 0010/0533 1 0 00219 7 00 0011+70
 LR 1009 EB
 0010/0240 BMSBG 14/4005/0010/0240
 000000 FT 1 0 00219 7 00 0014+13
 NC CHERRY RUN RD
 SNOW SHOE INTER #22 RD
 (SR8006 SEG 0010/1215)
 INTER-BK SNOW SHOE INTER #22 RD
 (SR8006 SEG 0750/0000)
 MFC BEGIN = D
 0010/0000 LENGTH(AH 1405 BK 0000)

EXTRACT DATE: 12/21/2020 ROADWAY MANAGEMENT SYSTEM PAGE NUMBER: 382
 PRINT DATE: 12/22/2020 SLD COUNTY/SR - ANNUAL PRINT COUNTY: CENTRE
 DIR: B TOTAL LEN: 7.031 MI. DIST: 02-1 SR: 4004
 LEFT MUN: BOGGS T RIGHT MUN: BOGGS T

037125 FT



037125 FT SNOW SHOE MOUNTAIN RD
 0150/2134 (SR0144 SEG 0430/1238)
 0150/1937 BMSBN 14/4004/0150/1889
 2 0 14009 0 00 0369+36
 WALLACE RUN
 0150/1889 BMSBG 14/4004/0150/1889

DIR: B TOTAL LEN: 7.031 MI. DIST: 02-1 SR: 4004
 LEFT MUN: BOGGS T RIGHT MUN: BOGGS T

034991 FT

034991 FT 2 0 14009 0 00 0350+40
 0150/0000 LENGTH(AH 2134 BK 2540)

0140/1271 BOGGS
 UNION T

032451 FT

0140/0468 MCCLINCY RD
 (T393)
 032451 FT 2 0 14009 0 00 0325+00
 0140/0000 LENGTH(AH 2540 BK 2364)

030087 FT

030087 FT 2 0 14009 0 00 0301+07
 0130/0000 LENGTH(AH 2364 BK 2591)

0120/1933 BMSBN 14/4004/0120/1924
 2 0 14009 0 00 0294+24

0120/1924 TRIB WALLACE RUN
 BMSBG 14/4004/0120/1924

0120/1834 BMSBN 14/4004/0120/1815
 2 0 14009 0 00 0293+32

0120/1815 TRIB WALLACE RUN
 BMSBG 14/4004/0120/1815

027496 FT

027496 FT 2 0 14009 0 00 0275+00
 0120/0000 LENGTH(AH 2591 BK 2479)

025017 FT

025017 FT 2 0 14009 0 00 0250+20
 0110/0000 LENGTH(AH 2479 BK 2589)

DIR: B TOTAL LEN: 7.031 MI. DIST: 02-1 SR: 4004
 LEFT MUN: UNION T RIGHT MUN: UNION T

022428 FT

022428 FT 2 0 14009 0 00 0224+10
 0100/0000 LENGTH(AH 2589 BK 2410)

020018 FT

020018 FT 2 0 14009 0 00 0199+99
 0090/0000 LENGTH(AH 2410 BK 2590)

017428 FT

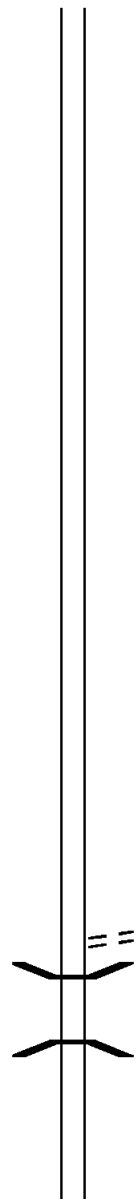
017428 FT 2 0 14009 0 00 0174+08
 0080/0000 LENGTH(AH 2590 BK 2394)

015034 FT

015034 FT 2 0 14009 0 00 0150+13
 0070/0000 LENGTH(AH 2394 BK 2624)

012410 FT

0060/0584 DUBBS RD
 0060/0547 (T302)
 BMSSEN 14/4004/0060/0530
 2 0 14009 0 00 0129+18
 BUSH HOLLOW RUN
 0060/0530 BMSBG 14/4004/0060/0530
 012410 FT 2 0 14009 0 00 0123+88
 0060/0000 LENGTH(AH 2624 BK 1957)



DIR: B TOTAL LEN: 7.031 MI. DIST: 02-1 SR: 4004
 LEFT MUN: UNION T RIGHT MUN: UNION T

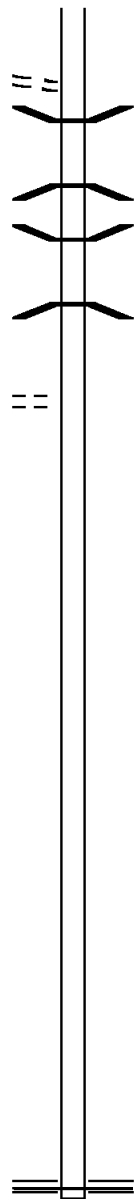
2 0 14009 0 00 0104+30 010453 FT
 SPOTTS RD
 (T301) 0050/0000

AMMERMAN RD
 (T347) 0040/0460
 007653 FT

005423 FT

002492 FT

000000 FT



010453 FT

0050/0000 LENGTH(AH 1957 BK 2800)
 0040/2459 BMSSEN 14/4004/0040/2448
 2 0 14009 0 00 0100+69
 MCCORMICK RN
 0040/2448 BMSBG 14/4004/0040/2448
 0040/1557 BMSSEN 14/4004/0040/1549
 0 0 00000 0 00 0000+00
 TRIB BUSH HOLLOW
 0040/1549 BMSBG 14/4004/0040/1549






007653 FT 2 0 14009 0 00 0076+36
 0040/0000 LENGTH(AH 2800 BK 2230)

005423 FT 2 0 14009 0 00 0054+12
 0030/0000 LENGTH(AH 2230 BK 2931)

002492 FT 2 0 14009 0 00 0024+87
 0020/0000 LENGTH(AH 2931 BK 2492)

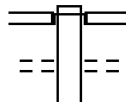
000000 FT 2 0 14009 0 00 0000+00
 NC CHESTNUT GROVE RD
 BALD EAGLE VALLEY RD
 (SR0504 SEG 0460/0000)
 MFC BEGIN = E
 0010/0000 LENGTH(AH 2492 BK 0000)

EXTRACT DATE: 12/21/2020 ROADWAY MANAGEMENT SYSTEM PAGE NUMBER: 378
 PRINT DATE: 12/22/2020 SLD COUNTY/SR - ANNUAL PRINT COUNTY: CENTRE
 DIR: B TOTAL LEN: .000 MI. DIST: 02-1 SR: 4003
 LEFT MUN: SNOW SHOE B RIGHT MUN: SNOW SHOE B

000000 FT		000000 FT	
000000 FT		7040/0000	LENGTH(AH 1775 BK 2650)
000000 FT		000000 FT	
000000 FT		7030/0000	LENGTH(AH 2650 BK 2699)
000000 FT		000000 FT	
		7020/0000	LENGTH(AH 2699 BK 2574)
		000000 FT	
		7010/0000	LENGTH(AH 2574 BK 0000)

EXTRACT DATE: 12/21/2020 ROADWAY MANAGEMENT SYSTEM PAGE NUMBER: 377
 PRINT DATE: 12/22/2020 SLD COUNTY/SR - ANNUAL PRINT COUNTY: CENTRE
 DIR: B TOTAL LEN: 4.863 MI. DIST: 02-1 SR: 4002
 LEFT MUN: SNOW SHOE B RIGHT MUN: SNOW SHOE B

025679 FT



025679 FT
 INTER-AHD MOSHANNON AV
 (BORO)
 SYCAMORE ST
 0110/3097 (SR0144 SEG 0620/0000)
 HONEYSUCKLE LN
 0110/2857 (BORO)
 NECTARINE ST

DIR: B TOTAL LEN: 4.863 MI. DIST: 02-1 SR: 4002
 LEFT MUN: SNOW SHOE B RIGHT MUN: SNOW SHOE B

		==	==	0110/2591 (BORO)	
THOMAS ST		==	==		
(BORO)	0110/2336	==	==		
OLIVE ST					
(BORO)					
MOSHANNON AV		///	///	NC MOSHANNON AV	
(BORO)	0110/1784	///	///		
RAILROAD ST		==	==		
(BORO)	0110/1741	==	==		
				FOURTH ST	
				(BORO)	
				NC OLIVE ST	
				OLIVE ST	
		///	///	(BORO)	
		==	==	0110/1246	
		==	==	DOCTOR LN	
		==	==	0110/1000	
		==	==	WALNUT ST	
		==	==	(BORO)	
022582 FT		==	==	0110/0533	
		==	==	022582 FT	
				NC FOURTH ST	
				SPRUCE ST	
				(BORO)	
				SNOW SHOE	
				SNOW SHOE T	
		==	==	0110/0000	LENGTH(AH 3097 BK 3458)
		==	==	0100/1207	SHADY LN (PRDR)
		==	==	0100/0529	SIMCISKO LN (PRDR)
019124 FT		==	==	0100/0009	BMSSEN 14/4002/0100/0000
				019124 FT	1 1 00407 0 00 0026+16
					BR BEECH CR
				0100/0000	BMSBG 14/4002/0100/0000
				0100/0000	LENGTH(AH 3458 BK 2692)
FOUNTAIN RD					
(T885)	0090/2601	==	==		
		==	==	0090/0646	BIRCH RUN RD (T405)






DIR: B TOTAL LEN: 4.863 MI. DIST: 02-1 SR: 4002
 LEFT MUN: SNOW SHOE T RIGHT MUN: SNOW SHOE T

ROAD NAME (TID)	START	END	LENGTH	STATUS	DESCRIPTION
PANCAKE RD (T405)	0090/0281	016432	016432 FT		1 1 00407 0 00 0000+00
					LENGTH(AH 2692 BK 2265) FLATT RD (T537)
TENNESSEE RD (T606)	0080/1507	0080/1636	0080/1636		BMSEN 14/4002/0080/1574 1 1 00019 0 00 0041+67
					NORTH FORK BEECH CREEK BMSBG 14/4002/0080/1574
OLD SIDE RD (T641)	0080/0320	014167	014167 FT		BMSEN 14/4002/0080/0000 1 1 00019 0 00 0026+08
					LITTLE SANDY RUN BMSBG 14/4002/0080/0000
CHURCH RD (T414)	0070/2155	0070/2397	0070/2338		BMSEN 14/4002/0070/2339 1 1 00019 0 00 0023+61
					P3 LITTLE SANDY RUN BMSBG 14/4002/0070/2339
BYZANTINE LN (PRDR)	0070/1553				
	ST MICHAELS LN (PRDR)	0070/1200			
DAIRY ST (T705)	011573	0070/0000	011573 FT		1 1 00019 0 00 0000+00
					VILLAGE: CLARENCE LENGTH(AH 2594 BK 1941)
HARTLINE RD (T678)	0060/1324	0060/0943	0060/0927		BMSEN 14/4002/0060/0927 0 0 00000 0 00 0000+00
					CHERRY RUN BMSBG 14/4002/0060/0927

DIR: B TOTAL LEN: 4.863 MI. DIST: 02-1 SR: 4002
 LEFT MUN: SNOW SHOE T RIGHT MUN: SNOW SHOE T

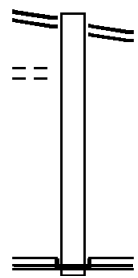
	009632 FT		009632 FT	2 0 14003 0 01 0099+80
HICKORY RD				CATTAIL RD
(T706)	0060/0000	==	5 0060/0000	(T708)
LC TO HICKORY RD				LENGTH(AH 1941 BK 2875)
(CONN)	0050/2808	==		
			0050/1378	CHERRY RD
				(T707)
	006757 FT		006757 FT	2 0 14003 0 01 0070+92
			5 0050/0000	LENGTH(AH 2875 BK 2109)
	004648 FT		0040/0024	BMTEN 14/4002/0040/0000
			004648 FT	2 0 14003 0 01 0049+99
				NORTH FORK BEECH CREEK
			5 0040/0000	BMSBG 14/4002/0040/0000
				LENGTH(AH 2109 BK 2036)
BUTTERWORTH RD				
(T875)	0030/1046	==		
LC TO BUTTERWORTH RD				
(CONN)	0030/0970	==		
	002612 FT		002612 FT	2 0 14003 0 01 0029+27
			5 0030/0000	LENGTH(AH 2036 BK 1126)
	001486 FT		001486 FT	2 0 14003 0 00 0015+00
			5 0020/0000	LENGTH(AH 1126 BK 1486)
	000000 FT		000000 FT	2 0 14003 0 00 0000+00
				NC CLARENCE RD
				RIDGE RD
				(SRO144 SEG 0720/0537)
			5 0010/0000	MFC BEGIN = D
				LENGTH(AH 1486 BK 0000)

EXTRACT DATE: 12/21/2020 ROADWAY MANAGEMENT SYSTEM PAGE NUMBER: 373
 PRINT DATE: 12/22/2020 SLD COUNTY/SR - ANNUAL PRINT COUNTY: CENTRE
 DIR: B TOTAL LEN: .000 MI. DIST: 02-1 SR: 4001
 LEFT MUN: UNIONVILLE B RIGHT MUN: UNIONVILLE B

000000 FT		000000 FT	
000000 FT		7030/0000	LENGTH(AH 2083 BK 2486)
000000 FT		000000 FT	
000000 FT		7020/0000	LENGTH(AH 2486 BK 2123)
000000 FT		000000 FT	
		7014/0000	LENGTH(AH 2123 BK 0280)
		000000 FT	
		7012/0000	LENGTH(AH 0280 BK 0000)

EXTRACT DATE: 12/21/2020 ROADWAY MANAGEMENT SYSTEM PAGE NUMBER: 372
 PRINT DATE: 12/22/2020 SLD COUNTY/SR - ANNUAL PRINT COUNTY: CENTRE
 DIR: B TOTAL LEN: .035 MI. DIST: 02-1 SR: 3053
 LEFT MUN: UNIONVILLE B RIGHT MUN: UNIONVILLE B

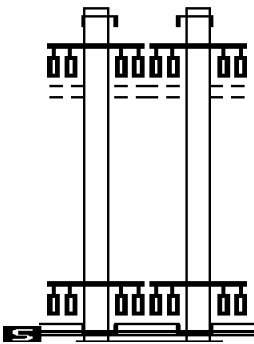
ALLEGHANY ST 000185 FT
 (SR0504 SEG 0420/0718) 0010/0185
 MECHANICS ST
 (BORO) 0010/0166
 000000 FT



000185 FT ALLEGHANY ST
 0010/0185 (SR0504 SEG 0420/0718)
 000000 FT 0 0 00000 0 00 0000+00
 NC MA IN ST
 ALT 0220
 (SR3040 SEG 0370/1921)
 INTER-BK MAIN ST
 (BORO)
 MFC BEGIN = F
 0010/0000 LENGTH(AH 0185 BK 0000)

DIR: E TOTAL LEN: .109 MI. DIST: 02-1 SR: 3051
 LEFT MUN: PATTON T RIGHT MUN: PATTON T

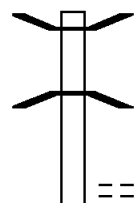
SR 8022/0500/2907 SH 000577 FT
 (SR8022 SEG 0500/2907) INTER-AHD
 GREEN TECH DR 0011/0577
 (T975)
 0 0 00000 0 00 0000+00 0011/0478
 NC RAMP A RD 000000 FT
 ATHERTON ST
 (SR3014 SEG 0031/0000)
 (SR3014 SEG 0030/0000)
 VALLEY VISTA DR INTER-BK
 (T780)
 MFC BEGIN = C
 LENGTH(AH 0577 BK 0000) 0011/0000



000577 FT
 INTER-AHD SR 8022/0750/0000 SH
 0010/0577 (SR8022 SEG 0750/0000)
 GREEN TECH DR
 (T975)
 0010/0478
 000000 FT 0 0 00000 0 00 0000+00
 NC RAMP B RD
 ATHERTON ST
 (SR3014 SEG 0030/0000)
 (SR3014 SEG 0031/0000)
 INTER-BK VALLEY VISTA DR
 (T780)
 MFC BEGIN = C
 LENGTH(AH 0577 BK 0000) 0010/0000

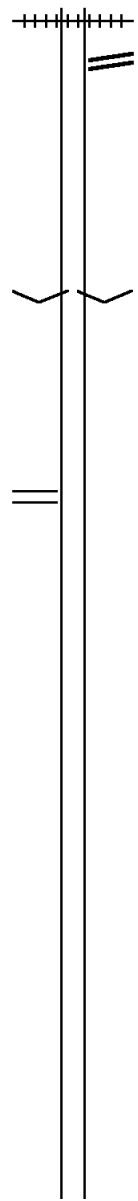
EXTRACT DATE: 12/21/2020 ROADWAY MANAGEMENT SYSTEM PAGE NUMBER: 370
 PRINT DATE: 12/22/2020 SLD COUNTY/SR - ANNUAL PRINT COUNTY: CENTRE
 DIR: B TOTAL LEN: 4.467 MI. DIST: 02-1 SR: 3049
 LEFT MUN: RUSH T RIGHT MUN: RUSH T

023588 FT



023588 FT AH-CLEARFIELD (17)
 BMSBN 14/3049/0090/3434
 * REF-AHD CURTIN ST
 0090/3547 (SR2051 SEG 0010/0000)
 0 0 00000 0 00 0000+00
 MOSHANNON CREEK
 0090/3434 BMSBG 14/3049/0090/3434
 NC CURTIN ST
 WALKER ST
 0090/2826 (T318)

DIR: B TOTAL LEN: 4.467 MI. DIST: 02-1 SR: 3049
LEFT MUN: RUSH T RIGHT MUN: RUSH T



0090/2733 (AAR 528177E)#TRKS 02
PHOENIX RD
0090/2574 (SR3036 SEG 0010/0000)

020041 FT

020041 FT 1 0 00057 0 00 0520+00
VILLAGE: EDENDALE
S 0090/0000 LENGTH(AH 3547 BK 2522)

SPIKE ISLAND RD
(SR3027 SEG 0010/0000) 0080/0274
017519 FT

017519 FT 1 0 00057 0 00 0494+71
S 0080/0000 LENGTH(AH 2522 BK 2473)

015046 FT

015046 FT 1 0 00057 0 00 0470+00
S 0070/0000 LENGTH(AH 2473 BK 2498)

012548 FT

012548 FT 1 0 00057 0 00 0445+00
S 0060/0000 LENGTH(AH 2498 BK 2491)

010057 FT

010057 FT 1 0 00057 0 00 0420+19
S 0050/0000 LENGTH(AH 2491 BK 2491)

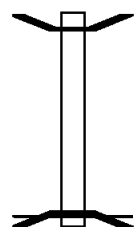
DIR: B TOTAL LEN: 4.467 MI. DIST: 02-1 SR: 3049
 LEFT MUN: RUSH T RIGHT MUN: RUSH T

	007566 FT			007566 FT 1 0 00057 0 00 0394+87
				5 0040/0000 LENGTH(AH 2491 BK 2492)
	005074 FT			005074 FT 1 0 00057 0 00 0370+00
				5 0030/0000 LENGTH(AH 2492 BK 2475)
				NC ED ENDALE RD
				RETORT RD
				0020/1911 (T955)
BARRY ST				
(T597)	0020/1675	==		
SHARPLESS ST				
(T690)	0020/0934	==		
	002599 FT			002599 FT 1 0 00057 0 00 0345+20
				VILLAGE: RETORT
				5 0020/0000 LENGTH(AH 2475 BK 2599)
LOCUST ST				
(T595)	0010/2300	==		
				0010/1887 MAPLE ST
				(T594)
OAK ST				
(T528)	0010/0795	==		
	000000 FT			000000 FT 1 0 00057 0 00 0319+20
				VILLAGE: SANDY RIDGE
				NC STATE ST
				TYRONE PIKE
				(SR0350 SEG 0130/0000)
				INTER-BK PONDEROSA RD
				(T575)
				MFC BEGIN = D
				5 0010/0000 LENGTH(AH 2599 BK 0000)



EXTRACT DATE: 12/21/2020 ROADWAY MANAGEMENT SYSTEM PAGE NUMBER: 367
 PRINT DATE: 12/22/2020 SLD COUNTY/SR - ANNUAL PRINT COUNTY: CENTRE
 DIR: B TOTAL LEN: .040 MI. DIST: 02-1 SR: 3047
 LEFT MUN: SPRING T RIGHT MUN: SPRING T

000212 FT
 000000 FT



000212 FT BMS EN 14/3047/0010/0000
 * REF-AHD HARRISON RD
 0010/0212 (T941)
 000000 FT 0 0 00000 0 00 0000+00
 NC HA HARRISON RD
 * REF-BK HARRISON RD
 (T941)
 SR 6026
 BMSBG 14/3047/0010/0000
 MFC BEGIN = E
 0010/0000 LENGTH(AH 0212 BK 0000)

EXTRACT DATE: 12/21/2020 ROADWAY MANAGEMENT SYSTEM PAGE NUMBER: 366
PRINT DATE: 12/22/2020 SLD COUNTY/SR - ANNUAL PRINT COUNTY: CENTRE
DIR: B TOTAL LEN: .000 MI. DIST: 02-1 SR: 3046
LEFT MUN: PATTON T RIGHT MUN: PATTON T

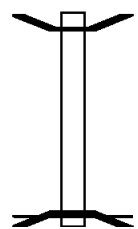
000000 FT



000000 FT
7010/0000 LENGTH(AH 0237 BK 0000)

EXTRACT DATE: 12/21/2020 ROADWAY MANAGEMENT SYSTEM PAGE NUMBER: 365
 PRINT DATE: 12/22/2020 SLD COUNTY/SR - ANNUAL PRINT COUNTY: CENTRE
 DIR: B TOTAL LEN: .049 MI. DIST: 02-1 SR: 3045
 LEFT MUN: PATTON T RIGHT MUN: PATTON T

000261 FT
 000000 FT

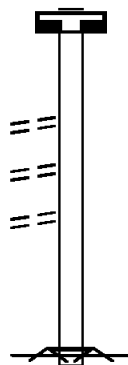


000261 FT BMS EN 14/3045/0010/0000
 * REF-AHD WADDLE RD
 0010/0261 (T528)
 000000 FT 1 0 01050 0 00 0125+51
 * REF-BK NC WADDLE RD
 WADDLE RD
 (T528)
 LR1050
 BMSBG 14/3045/0010/0000
 MFC BEGIN = D
 0010/0000 LENGTH(AH 0261 BK 0000)

EXTRACT DATE: 12/21/2020 ROADWAY MANAGEMENT SYSTEM PAGE NUMBER: 364
 PRINT DATE: 12/22/2020 SLD COUNTY/SR - ANNUAL PRINT COUNTY: CENTRE
 DIR: B TOTAL LEN: .163 MI. DIST: 02-1 SR: 3044
 LEFT MUN: RUSH T RIGHT MUN: RUSH T

RAILROAD ST
 (T961)
 MOSHANNON ST
 (T694)
 FROM 0322/0012 SH
 (CONN)

000858 FT
 0010/0702
 0010/0363
 0010/0114
 000000 FT

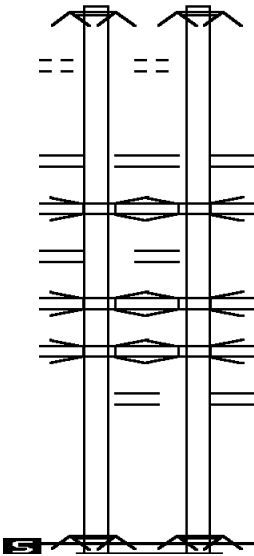


000858 FT
 7014/0000 LENGTH(AH 1197 BK 0858)
 * REF-AHD FRONT ST
 0010/0858 (BORO)

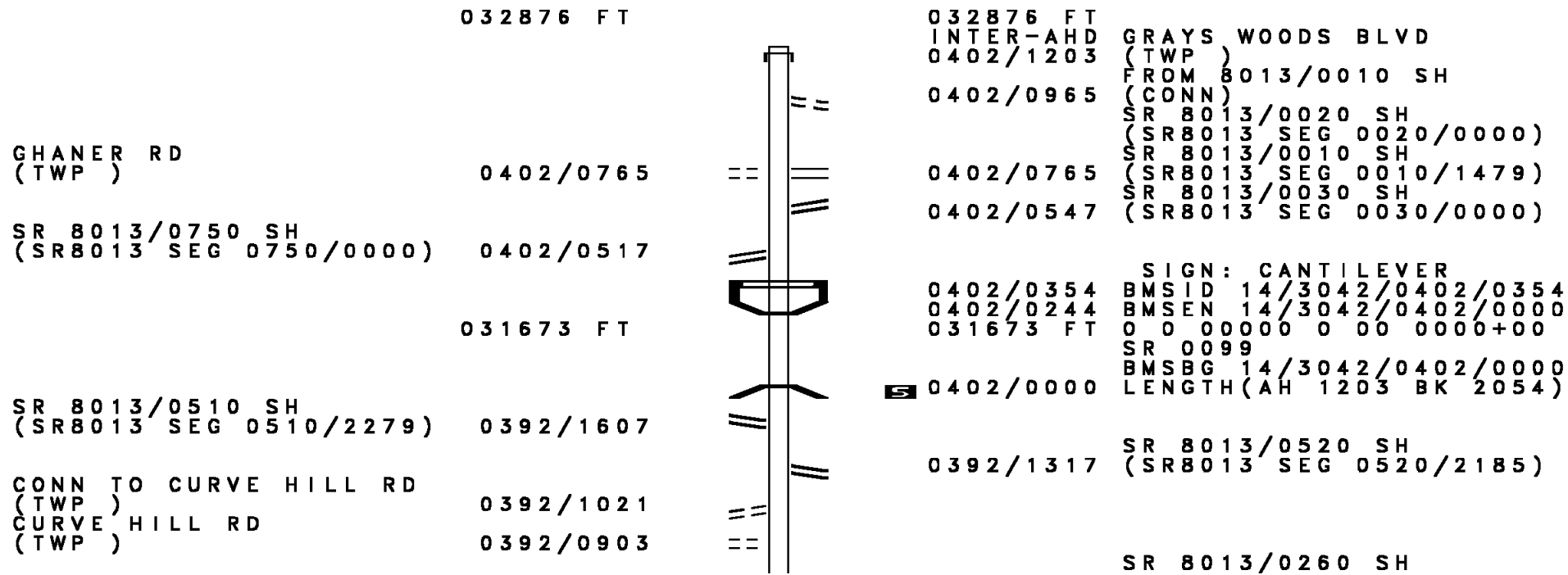
000000 FT 1 0 00057 0 00 0593+47
 NC FRONT ST
 MFC BEGIN = B
 FRONT ST

ROAD CLOSED BACK
 0010/0000 LENGTH(AH 0858 BK 0000)

SR 3043 SH 001646 FT
 ROAD CLOSED AHEAD 0011/1646
 INNOVATION BL 0011/1577
 (T643)
 RAMP PAC-W RD
 (SR8025 SEG 0250/0000)
 RAMP W-PAC RD
 (SR8015 SEG 0580/0460) 0011/0997
 SR 3007
 OP ID 14/3007/0072/2503 0011/0904
 RAMP 3007-PAC RD
 (SR8025 SEG 0010/1135) 0011/0735
 SR 99
 OP ID 14/0099/0745/1256 0011/0439
 SR 99
 OP ID 14/0099/0744/1258 0011/0364
 RAMP PAC-E RD
 (SR8015 SEG 0750/0000) 0011/0083
 0 0 00000 0 00 0000+00 000000 FT
 NC INNOVATION PARK RD
 MFC BEGIN = E
 TWP-SR 3043 SH
 ROAD CLOSED BACK
 LENGTH(AH 1646 BK 0000) 0011/0000



001646 FT SR 3043 SH
 0010/1646 ROAD CLOSED AHEAD
 0010/1577 INNOVATION BL
 (T643)
 RAMP PAC-W RD
 (SR8025 SEG 0250/0000)
 RAMP W-PAC RD
 (SR8015 SEG 0580/0460) 0010/0997
 SR 3007
 OP ID 14/3007/0072/2503 0010/0904
 RAMP 3007-PAC RD
 (SR8025 SEG 0010/1135) 0010/0735
 SR 99
 OP ID 14/0099/0745/1256 0010/0439
 SR 99
 OP ID 14/0099/0744/1258 0010/0364
 RAMP PAC-E RD
 (SR8015 SEG 0750/0000) 0010/0083
 000000 FT 0 0 00000 0 00 0000+00
 NC INNOVATION PARK RD
 MFC BEGIN = E
 TWP-SR 3043 SH
 ROAD CLOSED BACK
 LENGTH(AH 1646 BK 0000) 0010/0000



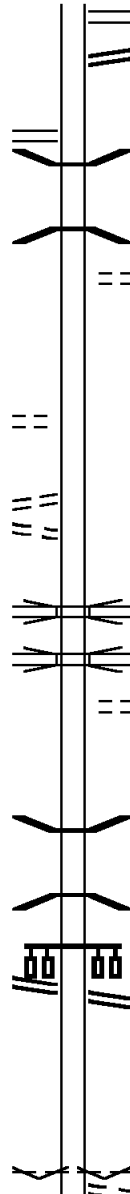
DIR: B TOTAL LEN: 6.227 MI. DIST: 02-1 SR: 3042
 LEFT MUN: PATTON T RIGHT MUN: PATTON T

0 0 00000 0 00 0000+00 029619 FT
 STEVENSON RD
 (SR3028 SEG 0010/0000) 0392/0000

1 0 00404 0 00 0204+80 027537 FT
 HARVARD RD
 (T742) 0390/0000
 LC TO HARVARD RD
 (CONN) 0380/1652
 HARVARD RD
 (T742) 0380/1507

1 0 00404 0 00 0166+44 023788 FT
 BUFFALO RUN RD
 (SR0550 SEG 0190/0000) 0370/0000

022382 FT



0392/0891 (SR8013 SEG 0260/0000)
 SR 8013/0250 SH
 0392/0549 (SR8013 SEG 0250/0000)
 029619 FT

5 0392/0000 LENGTH(AH 2054 BK 2082)
 0390/1662 BMSEN 14/3042/0390/1626
 1 0 00404 0 00 0204+80
 BUFFALO RUN
 0390/1626 BMSBG 14/3042/0390/1626
 0390/1485 SELLERS LN
 (T341)

027537 FT

5 0390/0000 LENGTH(AH 2082 BK 2307)

0380/0702 OP ID SR 0099 14/0099/0675/2410
 SR 0099
 0380/0591 OP ID 14/0099/0674/2238
 SKYTOP LN
 0380/0115 (TWP)
 025230 FT 1 0 00404 0 00 0180+99
 5 0380/0000 LENGTH(AH 2307 BK 1442)

0370/0519 BMSEN 14/3042/0370/0505
 1 0 00404 0 00 0171+58
 BUFFALO RUN
 0370/0505 BMSBG 14/3042/0370/0505

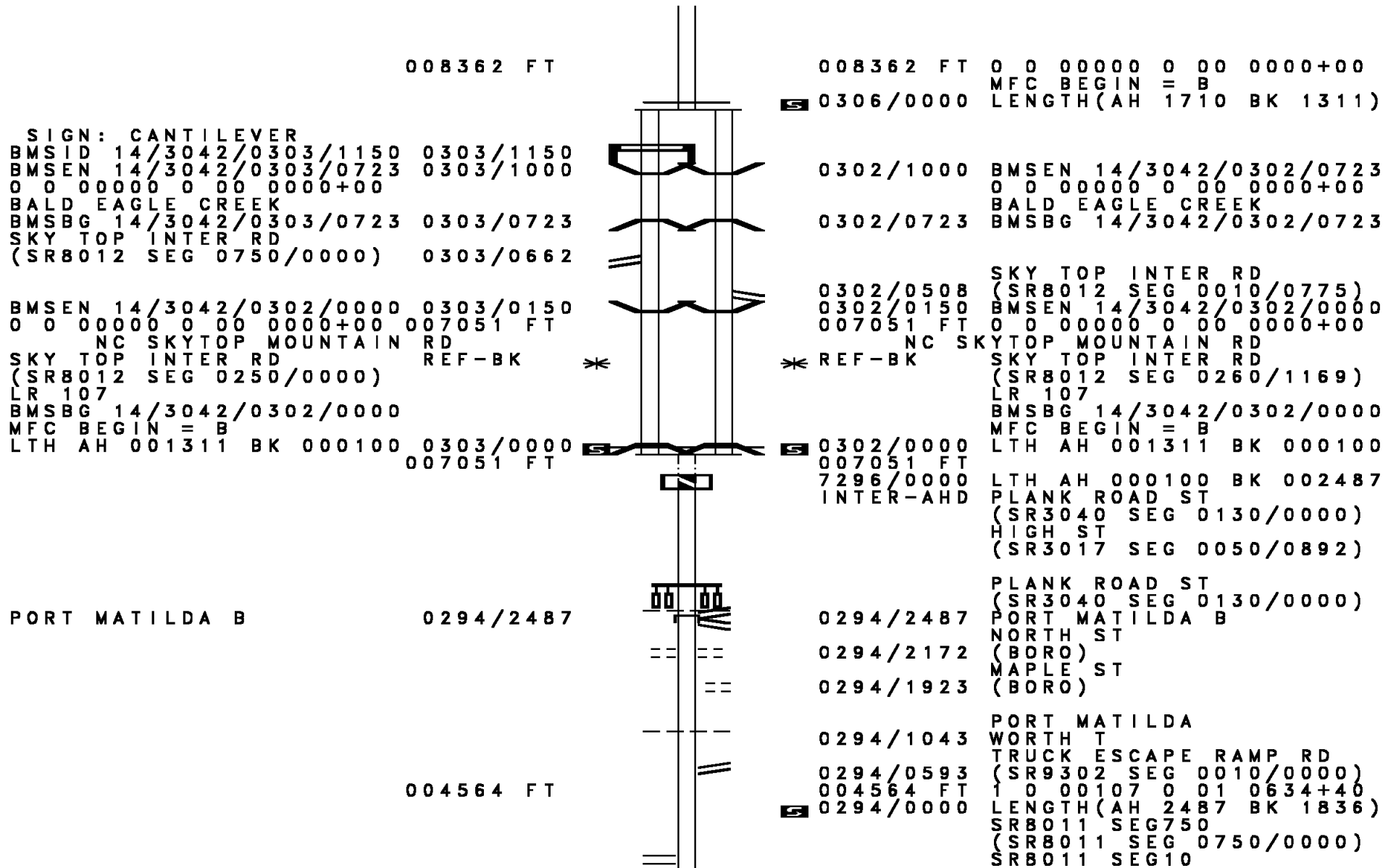
023788 FT BUFFALO RUN RD
 (SR0550 SEG 0190/0000)
 5 0370/0000 LENGTH(AH 1442 BK 1406)

022382 FT 1 0 00404 0 00 0152+42
 VILLAGE: BUFFALO RUN
 MATTERN LN
 (T334)
 PATTON

DIR: B TOTAL LEN: 6.227 MI. DIST: 02-1 SR: 3042
LEFT MUN: PATTON T RIGHT MUN: PATTON T

Stationing	Length	Right of Way	Right of Way	Right of Way	Right of Way
		HUSTON T			
	0360/0000	LENGTH(AH	1406	BK	2767)
	0352/2038	BMS EN	14/3042	/0352/1782	
		0 0 00000	0 00	0000+00	
		SR 99-1	99 NB		
	0352/1782	BMSBG	14/3042	/0352/1782	
019615 FT		019615 FT	0 0 00000	0 00	0000+00
	0352/0000	LENGTH(AH	2767	BK	2107)
017508 FT		017508 FT	1 0 00404	0 00	0104+88
	0340/0000	LENGTH(AH	2107	BK	2587)
014921 FT		014921 FT	1 0 00404	0 00	0079+07
	0330/0000	LENGTH(AH	2587	BK	2586)
012335 FT		012335 FT	1 0 00404	0 00	0053+21
	0320/0000	LENGTH(AH	2586	BK	2263)
010072 FT		HUSTON			
	0310/0125	WORTH T			
	010072 FT	1 0 00404	0 00	0030+58	
	0310/0000	LENGTH(AH	2263	BK	1710)

DIR: B TOTAL LEN: 6.227 MI. DIST: 02-1 SR: 3042
 LEFT MUN: WORTH T RIGHT MUN: WORTH T



008362 FT

008362 FT 0 0 00000 0 00 0000+00
 MFC BEGIN = B
 0306/0000 LENGTH(AH 1710 BK 1311)

SIGN: CANTILEVER
 BMSID 14/3042/0303/1150 0303/1150
 BMSEN 14/3042/0303/0723 0303/1000
 0 0 00000 0 00 0000+00
 BALD EAGLE CREEK
 BMSBG 14/3042/0303/0723 0303/0723
 SKY TOP INTER RD
 (SR8012 SEG 0750/0000) 0303/0662

0302/1000 BMSEN 14/3042/0302/0723
 0 0 00000 0 00 0000+00
 0302/0723 BALD EAGLE CREEK
 BMSBG 14/3042/0302/0723

BMSEN 14/3042/0302/0000 0303/0150
 0 0 00000 0 00 0000+00 007051 FT
 NC SKYTOP MOUNTAIN RD
 SKY TOP INTER RD REF-BK
 (SR8012 SEG 0250/0000)
 LR 107
 BMSBG 14/3042/0302/0000
 MFC BEGIN = B
 LTH AH 001311 BK 000100 0303/0000
 007051 FT

0302/0508 SKY TOP INTER RD
 (SR8012 SEG 0010/0775)
 0302/0150 BMSEN 14/3042/0302/0000
 007051 FT 0 0 00000 0 00 0000+00
 NC SKYTOP MOUNTAIN RD
 * REF-BK SKY TOP INTER RD
 (SR8012 SEG 0260/1169)

0302/0000 BMSBG 14/3042/0302/0000
 007051 FT MFC BEGIN = B
 LTH AH 000100 BK 002487
 INTER-AHD PLANK ROAD ST
 (SR3040 SEG 0130/0000)
 HIGH ST
 (SR3017 SEG 0050/0892)

0302/0000 PLANK ROAD ST
 007051 FT (SR3040 SEG 0130/0000)
 7296/0000 PORT MATILDA B
 INTER-AHD NORTH ST
 (BORO)
 (SR3017 SEG 0050/0892) MAPLE ST
 (BORO)

PORT MATILDA B 0294/2487

0294/2487 PORT MATILDA
 WORTH T
 TRUCK ESCAPE RAMP RD
 (SR9302 SEG 0010/0000)
 0294/2172 1 0 00107 0 01 0634+40
 0294/1923 LENGTH(AH 2487 BK 1836)
 (BORO) SR8011 SEG 750
 (BORO) (SR8011 SEG 0750/0000)
 SR8011 SEG 10

004564 FT

0294/1043 PORT MATILDA
 WORTH T
 TRUCK ESCAPE RAMP RD
 (SR9302 SEG 0010/0000)
 0294/0593 1 0 00107 0 01 0634+40
 004564 FT LENGTH(AH 2487 BK 1836)
 0294/0000 SR8011 SEG 750
 (SR8011 SEG 0750/0000)
 SR8011 SEG 10

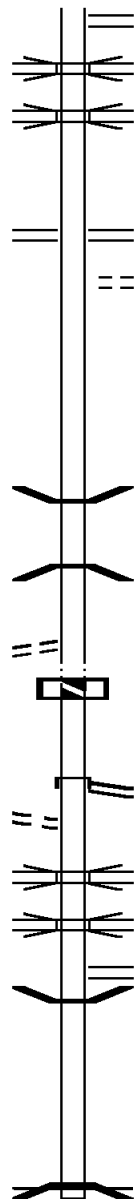
EXTRACT DATE: 12/21/2020
PRINT DATE: 12/22/2020

ROADWAY MANAGEMENT SYSTEM
SLD COUNTY/SR - ANNUAL PRINT

PAGE NUMBER: 358
COUNTY: CENTRE

DIR: B TOTAL LEN: 6.227 MI.
LEFT MUN: WORTH T

DIST: 02-1 SR: 3042
RIGHT MUN: WORTH T



0284/1450 (SR8011 SEG 0010/1385)
SR 99 1-99
0284/1281 OP ID 14/0099/0614/0000
SR 99
0284/1191 OP ID 14/0099/0615/0000
NC ALT 220
SR8011 SEG500
(SR8011 SEG 0500/0783)
SR8011 SEG250
0284/1036 (SR8011 SEG 0250/0000)
SAWMILL RD
0284/0704 (T311)
002728 FT 1 0 00107 0 01 0616+44
5 0284/0000 LENGTH(AH 1836 BK 2000)

1 0 00107 0 00 0575+99 000728 FT
SR 3042 SH CONNECTOR
(CONN) 0278/0000
000728 FT

0278/0091 BMSEN 14/3042/0278/0055
1 0 00107 0 00 0575+99
LAUREL RUN
* 0278/0055 BMSBG 14/3042/0278/0055
REF-BK SR 8034/0010 SH
(SR8034 SEG 0010/0883)
5 0278/0000 LTH AH 002000 BK 000127
000728 FT
7276/0000 LTH AH 000127 BK 000728
INTER-AHD SR 8034/0010 SH
(SR8034 SEG 0010/0756)
SR 8034/0010 SH
0274/0728 (SR8034 SEG 0010/0756)

SR 3042 SH CONNECTOR
(CONN) 0274/0413

0274/0307 OP ID SR 322
14/0322/0272/0000
SR 322
0274/0221 OP ID 14/0322/0273/0000
SR 8034/0250 SH
(SR8034 SEG 0250/0000)
0274/0131 BMSEN 14/3042/0274/0000
0274/0030 0 0 00000 0 00 0000+00
000000 FT NC SR 3042 SH
* REF-BK LAUREL RUN RD
(T316)
OLIVER RUN
BMSBG 14/3042/0274/0000
MFC BEGIN = B
5 0274/0000 LENGTH(AH 0728 BK 0000)

EXTRACT DATE: 12/21/2020 ROADWAY MANAGEMENT SYSTEM PAGE NUMBER: 357
PRINT DATE: 12/22/2020 SLD COUNTY/SR - ANNUAL PRINT COUNTY: CENTRE
DIR: B TOTAL LEN: 1.141 MI. DIST: 02-1 SR: 3041
LEFT MUN: BENNER T RIGHT MUN: BENNER T

006023 FT

006023 FT
REF-AHD FISH COMMISSION RD

DIR: B TOTAL LEN: 1.141 MI.
 LEFT MUN: BENNER T

DIST: 02-1 SR: 3041
 RIGHT MUN: BENNER T

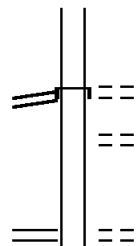
Stationing	Description	Stationing	Description
		* 0030/1271	(FISH)
		SR 8017 RAMP SEG 510	
		(SR8017 SEG 0510/1405)	
		TO 8017/0500 SH	
		(CONN)	
		SR 8017 RAMP SEG 500	
		(SR8017 SEG 0500/0000)	
004752 FT		0030/0245	BMS EN 14/3041/0030/0000
		004752 FT	0 0 00000 0 00 0000+00
			SR 99 NB
			BMSBG 14/3041/0030/0000
FROM 8017/0010 SH		5 0030/0000	LENGTH(AH 1271 BK 3099)
(CONN)			TO 8017/0750 SH
	0020/3057	0020/3057	(CONN)
		0020/3009	SR 8017 RAMP SEG 750
SR 8017 RAMP SEG 10			(SR8017 SEG 0750/0000)
(SR8017 SEG 0010/1366)	0020/2972		
			(APRA) PADOT STOCKPILE
		0020/2703	PADOT STOCKPILE #10 RD
			(GOVT)
SPRING VALLEY RD	0020/2115		
(TWP)		0020/1453	BENNER COLLEGE T
	001653 FT	001653 FT	0 0 00000 0 00 0000+00
			TROUT RD
			(T365)
		5 0020/0000	LENGTH(AH 3099 BK 1653)
			PREMIERE DR
			(T363)
DREIBELBIS ST	0010/1062	0010/1062	
(T363)			
STOCKER DR	0010/0490		
(TWP)			
TO 0150/0023 SH	0010/0194		
(CONN)	000000 FT	000000 FT	0 0 00000 0 00 0000+00
			NC SH
			SHILOH RD
			BENNER PK
			(SR0150 SEG 0030/0000)
		INTER-BK	SHILOH RD
			(T378)
			MFC BEGIN = E
		5 0010/0000	LENGTH(AH 1653 BK 0000)

EXTRACT DATE: 12/21/2020 ROADWAY MANAGEMENT SYSTEM PAGE NUMBER: 355
PRINT DATE: 12/22/2020 SLD COUNTY/SR - ANNUAL PRINT COUNTY: CENTRE
DIR: B TOTAL LEN: 17.734 MI. DIST: 02-1 SR: 3040
LEFT MUN: UNIONVILLE B RIGHT MUN: UNIONVILLE B

DIR: B TOTAL LEN: 17.734 MI.
 LEFT MUN: UNIONVILLE B

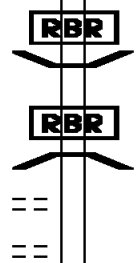
DIST: 02-1 SR: 3040
 RIGHT MUN: UNIONVILLE B

ALLEGHENY ST
 (SR0504 SEG 0430/0000) 0370/2238



INTER-AHD ALT 0220
 (SR0504 SEG 0430/0000)
 CHESTNUT ST
 (BORO)
 0370/2238
 TEMPERANCE ST
 (BORO)
 0370/2071
 MAIN ST
 (SR3053 SEG 0010/0000)
 MAIN ST
 (BORO)
 0370/1921

ALLEY
 (BORO) 0370/1579
 BUTTWOOD ST
 (BORO) 0370/1423



0370/1706 BMS EN 14/3040/0370/1669
 0 0 0000 0 00 0000+00
 P3
 DEWITT RUN
 0370/1668 BMSBG 14/3040/0370/1669

091399 FT

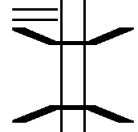
0370/0204 UNIONVILLE
 091399 FT UNION T
 0370/0000 1 0 00107 0 02 1274+69
 LENGTH(AH 2238 BK 2548)
 (APRA) EAGLE CREEK HOME
 EAGLE CREEK LN
 0360/1728 (PRDR)



088851 FT

088851 FT 1 0 00107 0 02 1249+21
 0360/0000 LENGTH(AH 2548 BK 2459)

DIX RUN RD
 (SR3030 SEG 0120/3012) 0350/0819



0350/0727 BMS EN 14/3040/0350/0683
 1 0 00107 0 02 1224+62
 DICKS RUN
 0350/0683 BMSBG 14/3040/0350/0683

DIR: B TOTAL LEN: 17.734 MI. DIST: 02-1 SR: 3040
 LEFT MUN: UNION T RIGHT MUN: UNION T

086392 FT

086392 FT 1 0 00107 0 02 1224+62
 0350/0000 LENGTH(AH 2459 BK 2491)

083901 FT

083901 FT 1 0 00107 0 02 1199+71
 0340/0000 LENGTH(AH 2491 BK 2525)

081376 FT

081376 FT 1 0 00107 0 02 1174+47
 0330/0000 LENGTH(AH 2525 BK 2757)

UNION
 0320/1884 HUSTON T

JULIAN WOODS LN
 (TWP)

0320/0055
 078619 FT

0320/0011 BMS EN 14/3040/0320/0000
 078619 FT 1 0 00107 0 02 1146+84
 T BALD EAGLE
 0320/0000 BMSBG 14/3040/0320/0000
 LENGTH(AH 2757 BK 2683)

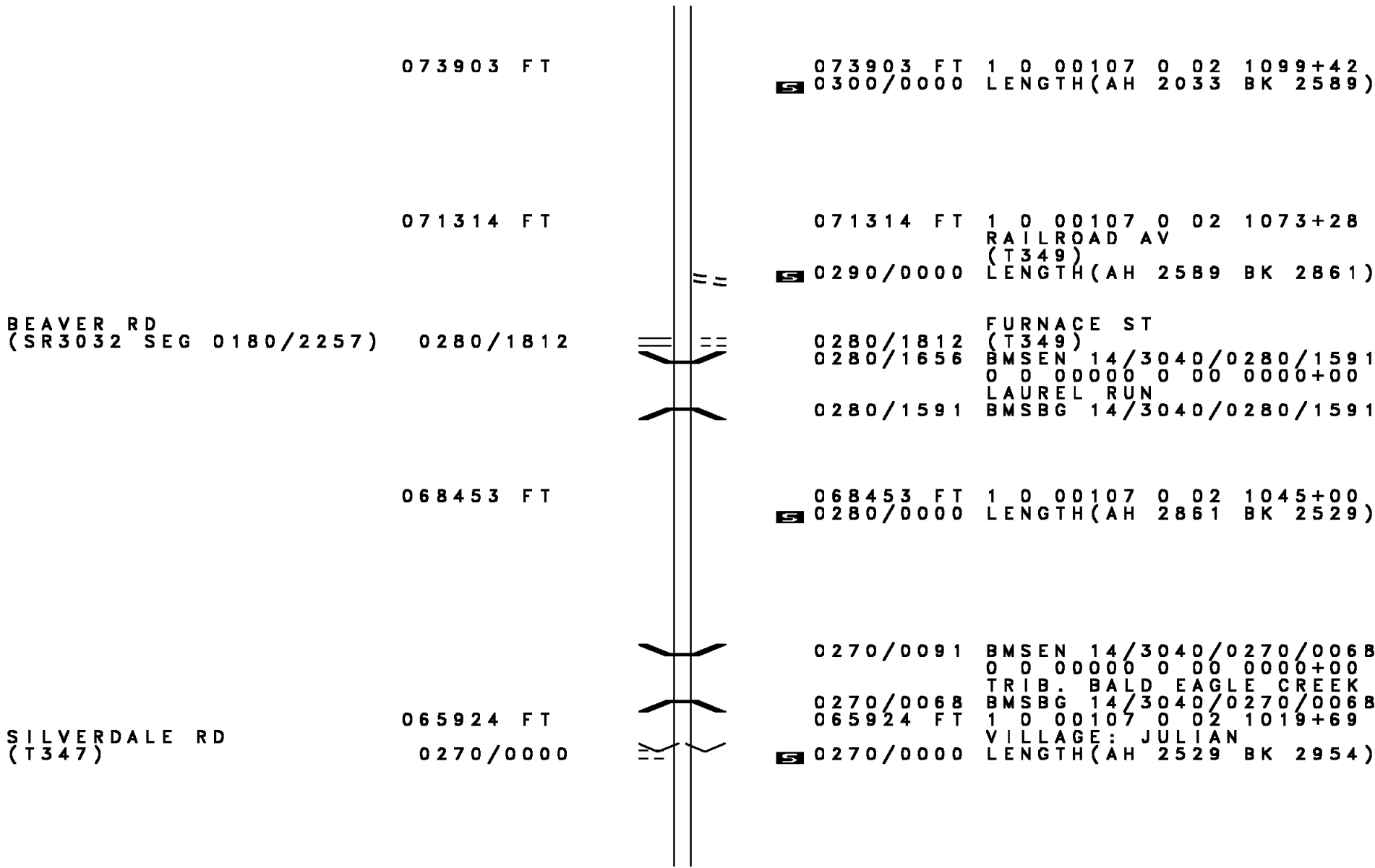
075936 FT

0310/0015 BMS EN 14/3040/0310/0000
 075936 FT 1 0 00107 0 02 1120+01
 YEAGER RUN
 0310/0000 BMSBG 14/3040/0310/0000
 LENGTH(AH 2683 BK 2033)

YEAGER HOLLOW RD
 (T593)

0300/1763

DIR: B TOTAL LEN: 17.734 MI. DIST: 02-1 SR: 3040
 LEFT MUN: HUSTON T RIGHT MUN: HUSTON T



073903 FT

073903 FT 1 0 00107 0 02 1099+42
 5 0300/0000 LENGTH(AH 2033 BK 2589)

071314 FT

071314 FT 1 0 00107 0 02 1073+28
 RAILROAD AV
 (T349)
 5 0290/0000 LENGTH(AH 2589 BK 2861)

BEAVER RD
 (SR3032 SEG 0180/2257) 0280/1812

0280/1812 FURNACE ST
 (T349)
 0280/1656 BMS EN 14/3040/0280/1591
 0 0 00000 0 00 0000+00
 0280/1591 LAUREL RUN
 BMSBG 14/3040/0280/1591

068453 FT

068453 FT 1 0 00107 0 02 1045+00
 5 0280/0000 LENGTH(AH 2861 BK 2529)

SILVERDALE RD
 (T347) 0270/0000

0270/0091 BMS EN 14/3040/0270/0068
 0 0 00000 0 00 0000+00
 0270/0068 TRIB. BALD EAGLE CREEK
 BMSBG 14/3040/0270/0068
 065924 FT 1 0 00107 0 02 1019+69
 5 0270/0000 VILLAGE: JULIAN
 LENGTH(AH 2529 BK 2954)

DIR: B TOTAL LEN: 17.734 MI. DIST: 02-1 SR: 3040
 LEFT MUN: HUSTON T RIGHT MUN: HUSTON T

	062970 FT				062970 FT 1 0 00107 0 02 0990+00 0260/0000 LENGTH(AH 2954 BK 2478)
	060492 FT				060492 FT 1 0 00107 0 02 0965+00 0250/0000 LENGTH(AH 2478 BK 2625)
MUDLICK HOLLOW RD (SR3019 SEG 0010/0000)	0240/2013	==			0240/1993 BMSBN 14/3040/0240/1972 0 0 00000 0 00 0000+00 MUD LICK RUN 0240/1972 BMSBG 14/3040/0240/1972
	057867 FT				057867 FT 1 0 00107 0 02 0938+90 0240/0000 LENGTH(AH 2625 BK 2263) 0230/1780 BMSBN 14/3040/0230/1759 0 0 00000 0 00 0000+00 WILLIAMS RUN 0230/1759 BMSBG 14/3040/0230/1759
1 0 00107 0 02 0916+32 MILES HOLLOW RD (T350)	055604 FT 0230/0000	==	==		055604 FT LEE LN (T354) 0230/0000 LENGTH(AH 2263 BK 3189)
ELDERBERRY LN (PRDR)	0220/1198	==			
PEPPERMINT LN (PRDR)	0220/1004	==			
CATTY NINE TR (PRDR)	0220/0810	==			

DIR: B TOTAL LEN: 17.734 MI. DIST: 02-1 SR: 3040
 LEFT MUN: HUSTON T RIGHT MUN: HUSTON T

	052415 FT			052415 FT 1 0 00107 0 02 0884+44
				0220/0000 LENGTH(AH 3189 BK 2102)
STEELE HOLLOW RD (SR3021 SEG 0010/0000)	0210/1457			0210/1376 BMSBN 14/3040/0210/1342
				0 0 00000 0 00 0000+00
				STEEL HOLLOW RUN
				0210/1342 BMSBG 14/3040/0210/1342
	050313 FT			050313 FT 1 0 00107 0 02 0863+44
				0210/0000 LENGTH(AH 2102 BK 3018)
	047295 FT			0200/0024 BMSBN 14/3040/0200/0000
				047295 FT 1 0 00107 0 02 0833+28
				ARDERY RUN
ARDERY HOLLOW RD (T348)	0190/1734			BMSBG 14/3040/0200/0000
				0200/0000 LENGTH(AH 3018 BK 2284)
	045011 FT			0190/1713 HUSTON
				0190/1117 WORTH T
				SKY TOP INTER RD
				(SR8012 SEG 0750/1043)
				045011 FT 1 0 00107 0 01 0809+94
				VILLAGE: MARTHA FURNACE
				LR 404
				OP ID 14/3042/0302/0000
				NC ALT 0220
				0190/0000 LENGTH(AH 2284 BK 1865)
				LR 404
				0180/1865 OP ID 14/3042/0302/0000
				SKY TOP INTER RD
				0180/1336 (SR8012 SEG 0010/0000)
SKY TOP INTER RD (SR8012 SEG 0260/0000)	0180/1066			
FROM 8012/0250 SH (CONN)	0180/0815			
SKY TOP INTER RD				

DIR: B TOTAL LEN: 17.734 MI. DIST: 02-1 SR: 3040
 LEFT MUN: WORTH T RIGHT MUN: WORTH T

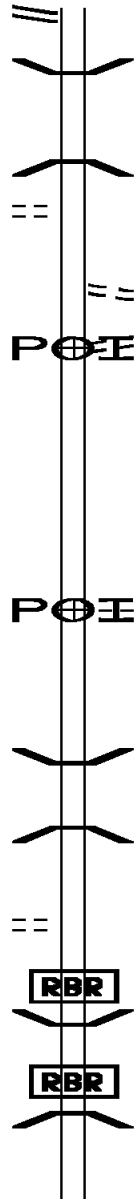
(SR8012 SEG 0250/1430) 0180/0701

043146 FT

BOYD RD
(TWP)

0170/1523

041088 FT



0180/0008 BMS EN 14/3040/0180/0000
 043146 FT 1 0 00107 0 01 0791+21
 WILLIAMS HOLLOW RUN
 BMSBG 14/3040/0180/0000
 5 0180/0000 LENGTH(AH 1865 BK 2058)

0170/0747 PADOT STOCKPILE #12 RD
 (GOVT)
 (APRA) PADOT STOCKPILE
 PADOT STOCKPILE #12 RD
 (GOVT)
 0170/0462 1 0 00107 0 01 0770+54
 041088 FT NC ALT 220
 5 0170/0000 LENGTH(AH 2058 BK 3019)

(APRA) HR EXCAVATING
 HR EXCAVATING
 (PRDR)
 0160/1060

038069 FT

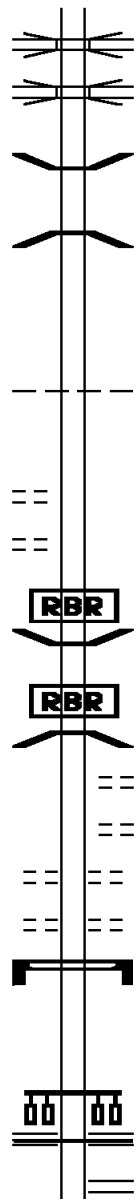
038069 FT 1 0 00107 0 01 0740+35
 NC BALD EAGLE VALLEY RD
 5 0160/0000 LENGTH(AH 3019 BK 2645)
 0150/2185 BMS EN 14/3040/0150/2177
 1 0 00107 0 01 0735+84
 TRIB BALD EAGLE CREEK
 0150/2177 BMSBG 14/3040/0150/2177

SUNNYSIDE RD
(T346)

0150/1067

0150/0758 BMS EN 14/3040/0150/0701
 1 0 00107 0 01 0721+04
 P3
 SUNNYSIDE HOLLOW RUN
 0150/0701 BMSBG 14/3040/0150/0701
 035424 FT 1 0 00107 0 01 0713+95
 5 0150/0000 LENGTH(AH 2645 BK 2525)

DIR: B TOTAL LEN: 17.734 MI. DIST: 02-1 SR: 3040
 LEFT MUN: WORTH T RIGHT MUN: WORTH T



SR 0099
 0140/2434 OP ID 14/0099/0625/1541
 SR 99
 0140/2334 OP ID 14/0099/0624/1379
 0140/1221 BMS EN 14/3040/0140/1211
 1 0 00107 0 01 0700+89
 BRANCH BALD EAGLE CREEK
 0140/1211 BMSBG 14/3040/0140/1211
 032899 FT 1 0 00107 0 01 0688+78
 0140/0000 LENGTH(AH 2525 BK 2991)
 WORTH
 0130/2937 PORT MATILDA B
 0130/1113 BMS EN 14/3040/0130/1063
 1 0 00107 0 01 0669+41
 P3
 LAUREL RUN
 0130/1062 BMSBG 14/3040/0130/1063
 WOOD ST
 0130/0946 (BORO)
 LOCUST ST
 0130/0730 (BORO)
 MAIN ST
 0130/0487 (BORO)
 CENTRE ST
 0130/0254 (BORO)
 SIGN STRUCTURE
 0130/0177 BMSID 14/3040/0130/0177
 029908 FT 1 0 00107 0 01 0658+87
 NC AL T 220
 HIGH ST
 (SR3017 SEG 0050/0892)
 0130/0000 MFC BEGIN = B
 LENGTH(AH 2991 BK 2534)
 HIGH ST
 (SR3017 SEG 0050/0892)

032899 FT

CEMETERY RD
 (BORO)
 HAZEL AL
 (BORO)

0130/1969

0130/1529

029908 FT

HIGH ST
 (SR3042 SEG 0294/2487) 0130/0000

DIR: B TOTAL LEN: 17.734 MI. DIST: 02-1 SR: 3040
 LEFT MUN: PORT MATILDA B RIGHT MUN: PORT MATILDA B

ROBINSON LN
(BORO)

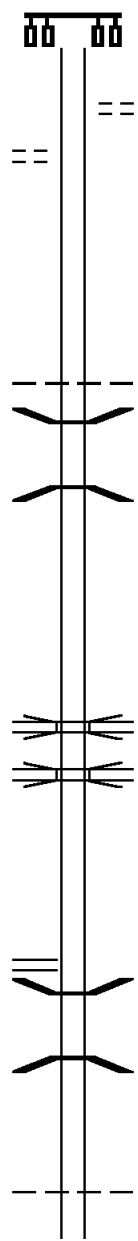
0120/2086

027374 FT

025410 FT

1 0 00245 0 00 0228+27 022799 FT
 REESE HOLLOW RD
 (SR3023 SEG 0010/0000) 0100/0000

021233 FT



0120/2534 WEST ST
 0120/2284 (BORO)

027374 FT 1 0 00245 0 00 0274+25
 NC PLANK ROAD ST
 PORT MATILDA

0120/0000 LENGTH(AH 2534 BK 1964)
 0110/1863 BMSSEN 14/3040/0110/1851
 1 0 00245 0 00 0254+45
 B BALD EAGLE
 0110/1851 BMSBG 14/3040/0110/1851

025410 FT 1 0 00245 0 00 0254+45
 0110/0000 LENGTH(AH 1964 BK 2611)

SR 99
 0100/2009 OP ID 14/0099/0604/0000
 SR 99
 0100/1892 OP ID 14/0099/0605/0000

022799 FT
 0100/0000 LENGTH(AH 2611 BK 1566)
 0090/1085 BMSSEN 14/3040/0090/1043
 1 0 00245 0 00 0212+45
 REESE HOLLOW
 0090/1043 BMSBG 14/3040/0090/1043

021233 FT 1 0 00245 0 00 0212+45
 WORTH
 TAYLOR T
 0090/0000 LENGTH(AH 1566 BK 3220)

DIR: B TOTAL LEN: 17.734 MI. DIST: 02-1 SR: 3040
 LEFT MUN: TAYLOR T RIGHT MUN: TAYLOR T

				0080/1507	BMS	EN	14/3040/0080/1486
					1	0	00245 0 00 0180+37
				0080/1486	BMS	SBG	14/3040/0080/1486
							BRANCH BALD EAGLE CREEK
	018013 FT			018013 FT	1	0	00245 0 00 0180+37
				S 0080/0000			LENGTH(AH 3220 BK 2313)
TOWNSHIP RD (TWP)	0070/1422		==				
	015700 FT			015700 FT	1	0	00245 0 00 0157+16
GOSS HOLLOW LN (T304)	0070/0000		==	S 0070/0000			NC BALD EAGLE VALLEY RD
							LENGTH(AH 2313 BK 2663)
				0060/2565	BMS	EN	14/3040/0060/2553
					1	0	00245 0 00 0130+32
				0060/2553	BMS	SBG	14/3040/0060/2553
							BRANCH BALD EAGLE CREEK
	013037 FT			013037 FT	1	0	00245 0 00 0130+32
BELL HOLLOW LN (SR3025 SEG 0180/3358)	0060/0000		==	S 0060/0000			BELL HOLLOW LN
							(T305)
				0050/2516	BMS	EN	14/3040/0050/2473
					1	0	00245 0 00 0102+66
				0050/2473	BMS	SBG	14/3040/0050/2473
							SPARROW RUN
STEWART LN (TWP)	0050/1676		==				
	010268 FT			010268 FT	1	0	00245 0 00 0102+66
				S 0050/0000			VILLAGE: HANNAH
							LENGTH(AH 2769 BK 2734)

DIR: B TOTAL LEN: 17.734 MI. DIST: 02-1 SR: 3040
 LEFT MUN: TAYLOR T RIGHT MUN: TAYLOR T

1 0 00245 0 00 0075+32 007534 FT
 FOWLER HOLLOW LN
 (SR3025 SEG 0010/0000) 0040/0000

007534 FT



5 0040/0000 LENGTH(AH 2734 BK 1898)
 0030/1652 BMSBN 14/3040/0030/1611
 1 0 00245 0 00 0056+13
 VAUGHANS RUN
 0030/1611 BMSBG 14/3040/0030/1611

005636 FT



0030/0025 BMSBN 14/3040/0030/0000
 005636 FT 1 0 00245 0 00 0056+13
 BRANCH BALD EAGLE CREEK
 5 0030/0000 BMSBG 14/3040/0030/0000
 LENGTH(AH 1898 BK 3011)

002625 FT



002625 FT 1 0 00245 0 00 0026+14
 5 0020/0000 LENGTH(AH 3011 BK 2625)

000000 FT



000000 FT 1 0 00245 0 00 0000+00
 VILLAGE: DIX
 NC S EAGLE VALLEY RD
 * REF-BK PLEASANT VALLEY BL
 (SR4027 SEG 0250/2121)
 MFC BEGIN = D
 BK-BLAIR (07)
 5 0010/0000 LENGTH(AH 2625 BK 0000)

EXTRACT DATE: 12/21/2020 ROADWAY MANAGEMENT SYSTEM PAGE NUMBER: 344
PRINT DATE: 12/22/2020 SLD COUNTY/SR - ANNUAL PRINT COUNTY: CENTRE
DIR: B TOTAL LEN: .000 MI. DIST: 02-1 SR: 3039
LEFT MUN: RUSH T RIGHT MUN: RUSH T

LENGTH(AH 1391 BK 0000) 7011/0000



000000 FT
7010/0000 LENGTH(AH 1391 BK 0000)

EXTRACT DATE: 12/21/2020 ROADWAY MANAGEMENT SYSTEM PAGE NUMBER: 343
PRINT DATE: 12/22/2020 SLD COUNTY/SR - ANNUAL PRINT COUNTY: CENTRE
DIR: B TOTAL LEN: .000 MI. DIST: 02-1 SR: 3038
LEFT MUN: RUSH T RIGHT MUN: RUSH T

000000 FT

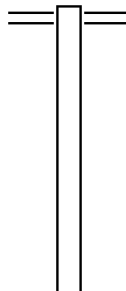


000000 FT
7010/0000 LENGTH(AH 0557 BK 0000)

EXTRACT DATE: 12/21/2020 ROADWAY MANAGEMENT SYSTEM PAGE NUMBER: 342
PRINT DATE: 12/22/2020 SLD COUNTY/SR - ANNUAL PRINT COUNTY: CENTRE

DIR: B TOTAL LEN: 2.705 MI. DIST: 02-1 SR: 3036
LEFT MUN: RUSH T RIGHT MUN: RUSH T

014283 FT



014283 FT TYRONE PK
0060/1845 (SR0350 SEG 0210/0000)

012438 FT

012438 FT 2 0 14001 0 00 0124+38
0060/0000 LENGTH(AH 1845 BK 2461)

DIR: B TOTAL LEN: 2.705 MI. DIST: 02-1 SR: 3036
 LEFT MUN: RUSH T RIGHT MUN: RUSH T

RUSHTON RD
 (T320)

009977 FT

009977 FT 2 0 14001 0 00 0099+77
 0050/0000 LENGTH(AH 2461 BK 2579)

007398 FT

007398 FT 2 0 14001 0 00 0073+98
 0040/0000 LENGTH(AH 2579 BK 2361)

0030/1716

==

POE

(APRA) GLENN O HAWBAKER
 GLENN O HAWBAKER INC RD
 (PRDR) 0030/1223

005037 FT

005037 FT 2 0 14001 0 00 0050+37
 0030/0000 LENGTH(AH 2361 BK 2512)

002525 FT

002525 FT 2 0 14001 0 00 0025+25
 NC KLONDIKE RD
 0020/0000 LENGTH(AH 2512 BK 2525)

2 0 14001 0 00 0000+00 000000 FT
 EDENDALE RD
 (SR3049 SEG 0090/2574) 0010/0000

≡

==

≡

MULLIGAN RUN
 STRUCTURE LENGTH 8 FT
 0010/0659 BMSID 14/3036/0010/0659
 DALE RD
 0010/0379 (T317)
 NC PHOENIX RD
 EDENDALE RD
 000000 FT (SR3049 SEG 0090/2574)
 MFC BEGIN = D
 0010/0000 LENGTH(AH 2525 BK 0000)



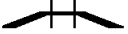





EXTRACT DATE: 12/21/2020 ROADWAY MANAGEMENT SYSTEM PAGE NUMBER: 340
PRINT DATE: 12/22/2020 SLD COUNTY/SR - ANNUAL PRINT COUNTY: CENTRE
DIR: B TOTAL LEN: .000 MI. DIST: 02-1 SR: 3035
LEFT MUN: RUSH T RIGHT MUN: RUSH T

000000 FT



000000 FT
7010/0000 LENGTH(AH 0782 BK 0000)

DIR: B TOTAL LEN: .013 MI. DIST: 02-1 SR: 3034
 LEFT MUN: RUSH T RIGHT MUN: RUSH T

000068 FT		000068 FT 7046/0000	LENGTH(AH 1323 BK 0020) BMSSEN 14/3034/0044/0000
		* REF-AHD 0044/0020 000048 FT	LOCH LOMAND RD (TBO4) 2 0 14037 0 00 0032+80
000048 FT		* REF-BK	LOCH LOMAND RD (TBO4)
		0044/0000	ONE MILE RUN BMSBG 14/3034/0044/0000
000048 FT		000048 FT 7040/0000	LENGTH(AH 1147 BK 2145)
000048 FT		000048 FT 7030/0000	LENGTH(AH 2145 BK 1567)
000048 FT		000048 FT 7022/0000	LENGTH(AH 1567 BK 0048) BMSSEN 14/3034/0020/0000
		* REF-AHD 0020/0048 000000 FT	LOCK LOMAND RD (TBO4) 1 1 05228 0 00 0019+88
000000 FT		* REF-BK	NC PINE ST PINE ST (BORO) COLD STREAM RUN
		0020/0000 000000 FT 7010/0000	BMSBG 14/3034/0020/0000 LENGTH(AH 0048 BK 1997) LENGTH(AH 1997 BK 0000)

EXTRACT DATE: 12/21/2020 ROADWAY MANAGEMENT SYSTEM PAGE NUMBER: 338
PRINT DATE: 12/22/2020 SLD COUNTY/SR - ANNUAL PRINT COUNTY: CENTRE
DIR: B TOTAL LEN: .000 MI. DIST: 02-1 SR: 3033
LEFT MUN: HUSTON T RIGHT MUN: HUSTON T

000000 FT

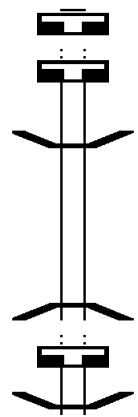


000000 FT
7010/0000 LENGTH(AH 2420 BK 0000)

044361 FT
 044361 FT

 044277 FT

 044277 FT



044361 FT
 7208/0000 LENGTH(AH 0100 BK 0100)
 044361 FT
 7204/0000 LENGTH(AH 0100 BK 0084)
 BMSSEN 14/3032/0200/0000
 * REF-AHD FURNACE ST
 0200/0084 (T568)
 044277 FT 1 0 00868 0 00 0196+25
 NC FURNACE ST
 * REF-BK FURNACE ST
 (T568)
 BALD EAGLE CREEK
 BMSBG 14/3032/0200/0000
 5 0200/0000 LENGTH(AH 0084 BK 0100)
 044277 FT
 7194/0000 LENGTH(AH 0100 BK 0038)
 BMSSEN 14/3032/0190/0000
 REF-AHD FURNACE ST

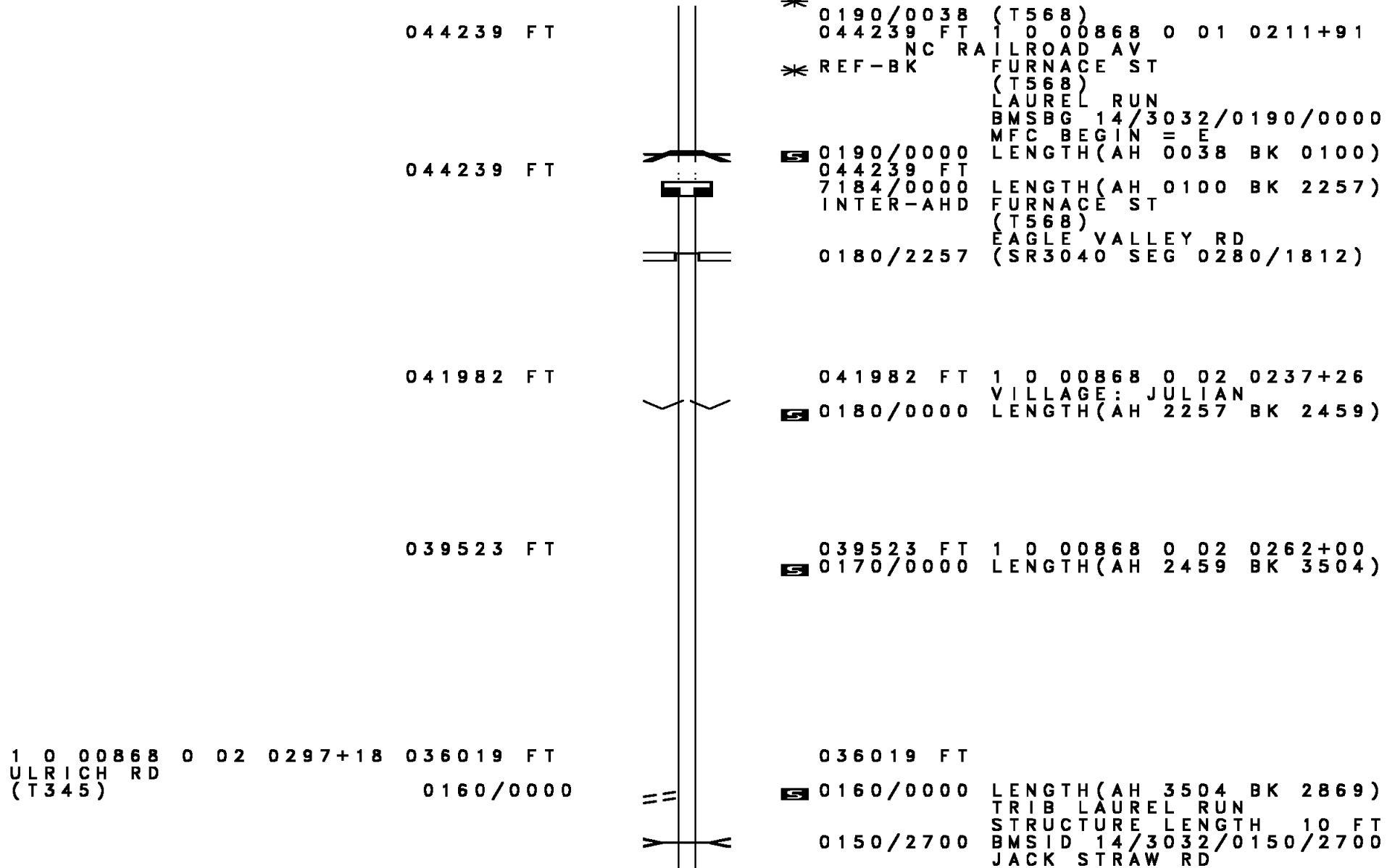
EXTRACT DATE: 12/21/2020
PRINT DATE: 12/22/2020

ROADWAY MANAGEMENT SYSTEM
SLD COUNTY/SR - ANNUAL PRINT

PAGE NUMBER: 336
COUNTY: CENTRE

DIR: B TOTAL LEN: 8.402 MI.
LEFT MUN: HUSTON T

DIST: 02-1 SR: 3032
RIGHT MUN: HUSTON T



* 0190/0038 (T568)
044239 FT 1 0 00868 0 01 0211+91
NC RA ILROAD AV
* REF-BK FURNACE ST
(T568)
LAUREL RUN
BMSBG 14/3032/0190/0000
MFC BEGIN = E
LENGTH(AH 0038 BK 0100)
5 0190/0000
044239 FT
7184/0000 LENGTH(AH 0100 BK 2257)
INTER-AHD FURNACE ST
(T568)
EAGLE VALLEY RD
0180/2257 (SR3040 SEG 0280/1812)

041982 FT 1 0 00868 0 02 0237+26
VILLAGE: JULIAN
5 0180/0000 LENGTH(AH 2257 BK 2459)

039523 FT 1 0 00868 0 02 0262+00
5 0170/0000 LENGTH(AH 2459 BK 3504)

036019 FT
5 0160/0000 LENGTH(AH 3504 BK 2869)
TRIB LAUREL RUN
STRUCTURE LENGTH 10 FT
BMSID 14/3032/0150/2700
0150/2700 JACK STRAW RD

DIR: B TOTAL LEN: 8.402 MI. DIST: 02-1 SR: 3032
 LEFT MUN: HUSTON T RIGHT MUN: HUSTON T

Stationing	Segment	Length	Notes
		0150/2385	(T344)
033150	FT	0150/0012	BMS EN 14/3032/0150/0000
		033150	FT 1 0 00868 0 02 0326+02
			BRANCH LAUREL RUN
			BMSBG 14/3032/0150/0000
			LENGTH(AH 2869 BK 1970)
DIX RUN RD (SR3030 SEG 0010/0000)		0140/1456	
031180	FT	0140/0014	BMS EN 14/3032/0140/0000
		031180	FT 1 0 00868 0 02 0345+64
			BRANCH LAUREL RUN
			BMSBG 14/3032/0140/0000
			LENGTH(AH 1970 BK 2618)
028562	FT	028562	FT 1 0 00868 0 02 0371+38
			LENGTH(AH 2618 BK 2921)
025641	FT	025641	FT 1 0 00868 0 02 0400+79
			LENGTH(AH 2921 BK 2512)
023129	FT	023129	FT 1 0 00868 0 02 0425+91
			LENGTH(AH 2512 BK 2489)

DIR: B TOTAL LEN: 8.402 MI. DIST: 02-1 SR: 3032
LEFT MUN: HUSTON T RIGHT MUN: HUSTON T

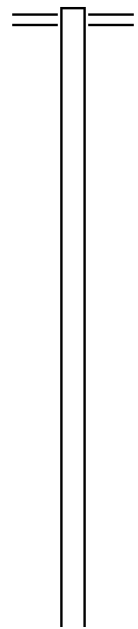
020640 FT	020640 FT	1 0 00868 0 02 0451+26
		STEELE HOLLOW RD
		(SR3021 SEG 0110/1562)
	5 0100/0000	LENGTH(AH 2489 BK 2489)
018151 FT	018151 FT	1 0 00868 0 02 0475+76
	5 0090/0000	LENGTH(AH 2489 BK 1400)
016751 FT	016751 FT	1 0 00868 0 03 0506+04
		HUSTON
		RUSH T
	5 0080/0000	LENGTH(AH 1400 BK 1989)
014762 FT	014762 FT	1 0 00868 0 03 0526+13
	5 0070/0000	LENGTH(AH 1989 BK 2470)
012292 FT	012292 FT	1 0 00868 0 03 0551+03
	5 0060/0000	LENGTH(AH 2470 BK 2768)
	0050/1768	STRAWBAND BEAVER RD
		(FRST)

DIR: B TOTAL LEN: 8.402 MI. DIST: 02-1 SR: 3032
 LEFT MUN: RUSH T RIGHT MUN: RUSH T

Left Side Description	Left Side Stationing	Right Side Stationing	Right Side Description
	009524 FT	009524 FT 1 0 00868 0 03 0578+91	
		0050/0000 LENGTH(AH 2768 BK 2914)	
LEVI LN (T980)	0040/1793	0040/2180 BLACK MOSHANNON STRUCTURE LENGTH 13 FT BMSID 14/3032/0040/2180	
	006610 FT	006610 FT 1 0 00868 0 03 0608+25	
		0040/0000 LENGTH(AH 2914 BK 2588)	
OLD LOGGING RD (FRST)	0030/0163 004022 FT	004022 FT 1 0 00868 0 03 0634+33	
		BOAT ACCESS RD (FRST)	
		0030/0000 LENGTH(AH 2588 BK 2509)	
FORESTRY RD (FRST)	0020/1300		
	001513 FT	001513 FT 1 0 00868 0 03 0659+62	
		0020/0000 LENGTH(AH 2509 BK 1513)	
PARK OFFICE RD (FRST)	0010/1356		
PARK OFFICE RD (FRST)	0010/1144		
	000000 FT	000000 FT 1 0 00868 0 03 0675+00	
		NC BEAVER RD RATTLESNAKE PK (SR0504 SEG 0180/0307) MFC BEGIN = D	
		0010/0000 LENGTH(AH 1513 BK 0000)	

EXTRACT DATE: 12/21/2020 ROADWAY MANAGEMENT SYSTEM PAGE NUMBER: 332
 PRINT DATE: 12/22/2020 SLD COUNTY/SR - ANNUAL PRINT COUNTY: CENTRE
 DIR: B TOTAL LEN: 5.786 MI. DIST: 02-1 SR: 3030
 LEFT MUN: UNION T RIGHT MUN: UNION T

030551 FT



030551 FT BALD EAGLE VALLEY RD
 0120/3012 (SR3040 SEG 0350/0819)

027539 FT

027539 FT 2 0 14008 0 00 0275+78
 0120/0000 LENGTH(AH 3012 BK 2565)

024974 FT

024974 FT 2 0 14008 0 00 0249+99
 0110/0000 LENGTH(AH 2565 BK 2510)

DIR: B TOTAL LEN: 5.786 MI. DIST: 02-1 SR: 3030
 LEFT MUN: UNION T RIGHT MUN: UNION T

Stationing	Notes	Stationing	Notes
022464 FT		022464 FT 2 0 14008 0 00 0224+75	
		0100/0000 LENGTH(AH 2510 BK 2461)	
BANEY RD (T346)	0090/0781 ==		
020003 FT		020003 FT 2 0 14008 0 00 0200+00	
		0090/0000 LENGTH(AH 2461 BK 2543)	
BI RD (T396)	0080/1461 ==		
		0080/1435 BMS EN 14/3030/0080/1419	
		2 0 14008 0 00 0188+99	
		BRANCH DIX RUN	
		0080/1419 BMSBG 14/3030/0080/1419	
017460 FT		017460 FT 2 0 14008 0 00 0174+39	
		0080/0000 LENGTH(AH 2543 BK 2417)	
015043 FT		015043 FT 2 0 14008 0 00 0150+25	
		0070/0000 LENGTH(AH 2417 BK 2533)	
		ULRICH RD	
		0060/2320 (T345)	
012510 FT		012510 FT 2 0 14008 0 00 0124+95	
		0060/0000 LENGTH(AH 2533 BK 2441)	

DIR: B TOTAL LEN: 5.786 MI. DIST: 02-1 SR: 3030
 LEFT MUN: UNION T RIGHT MUN: UNION T

HALLS RD
(T300)

010069 FT

010069 FT 2 0 14008 0 00 0100+57
 0050/0000 LENGTH(AH 2441 BK 2501)

0040/1308 BMS EN 14/3030/0040/1288
 2 0 14008 0 00 0088+64
 DIX RUN

0040/1288 BMSBG 14/3030/0040/1288

0040/0946

007568 FT

007568 FT 2 0 14008 0 00 0075+59
 0040/0000 LENGTH(AH 2501 BK 2527)

0030/1577 UNION
 HUSTON T

005041 FT

005041 FT 2 0 14008 0 00 0050+35
 0030/0000 LENGTH(AH 2527 BK 2403)

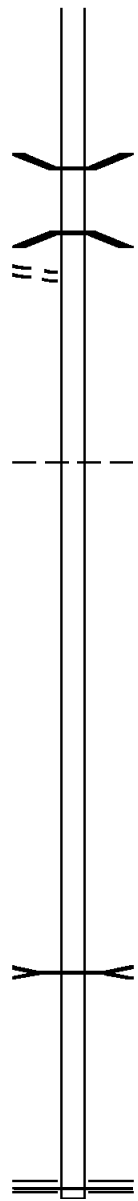
002638 FT

002638 FT 2 0 14008 0 00 0026+35
 0020/0000 LENGTH(AH 2403 BK 2638)

0010/1200 BRANCH LAUREL RUN
 STRUCTURE LENGTH 10 FT
 BMSID 14/3030/0010/1200

000000 FT

000000 FT 2 0 14008 0 00 0000+00
 NC DIX RUN RD
 BEAVER RD
 (SR3032 SEG 0140/1456)
 MFC BEGIN = E
 0010/0000 LENGTH(AH 2638 BK 0000)



DIR: B TOTAL LEN: .363 MI. DIST: 02-1 SR: 3029
 LEFT MUN: RUSH T RIGHT MUN: RUSH T

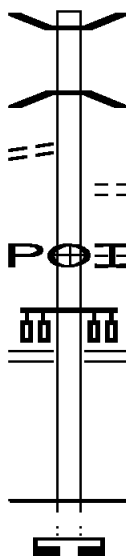
MOSHANNON ST
 (T694)

001914 FT

0020/1214

000000 FT

000000 FT



001914 FT AH-CLEARFIELD (17)
 BMSSEN 14/3029/0020/1765
 * REF-AHD NINTH ST
 0020/1914 (SR2043 SEG 0010/0000)
 1 1 00735 0 00 0017+94
 MOSHANNON CREEK
 0020/1765 BMSBG 14/3029/0020/1765

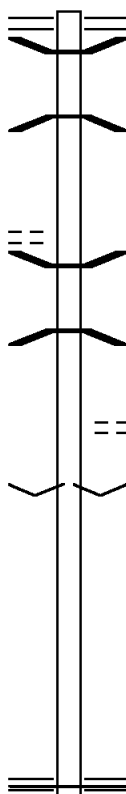
0020/0844 PADOT STOCKPILE #25 RD
 (GOVT)
 (APRA) PADOT STOCKPILES
 0020/0693 PADOT STOCKPILES #8/25
 (GOVT)

0020/0074 SR0322 SH
 000000 FT (SR0322 SEG 0022/0000)
 1 1 00735 0 00 0000+00
 NC NINTH ST
 * REF-BK (TBK) NINTH ST
 (BORO)
 MFC BEGIN = E
 5 0020/0000 LENGTH(AH 1914 BK 2587)
 000000 FT
 7010/0000 LENGTH(AH 2587 BK 0000)

DIR: B TOTAL LEN: .965 MI. DIST: 02-1 SR: 3028
 LEFT MUN: PATTON T RIGHT MUN: PATTON T

BASIN ST
(T980)

005095 FT



004150 FT

0024/0469

003281 FT

002377 FT

000000 FT

005095 FT BUFFALO RUN RD
 0026/0945 (SR0550 SEG 0210/2681)
 0026/0798 BMSSEN 14/3028/0026/0788
 2 0 14015 0 00 0051+57

0026/0788 BUFFALO RUN
 BMSBG 14/3028/0026/0788

004150 FT 2 0 14015 0 00 0043+69
 0026/0000 LENGTH(AH 0945 BK 0869)

0024/0354 BMSSEN 14/3028/0024/0342
 0 0 00000 0 00 0000+00

0024/0342 BUFFALO RUN
 BMSBG 14/3028/0024/0342
 0 0 00000 0 00 0000+00
 0024/0000 LENGTH(AH 0869 BK 0904)

0020/0436 (T362)
 002377 FT 2 0 14015 0 00 0025+00

0020/0000 VILLAGE: WADDLE
 LENGTH(AH 0904 BK 2377)

000000 FT 2 0 14015 0 00 0000+00
 NC ST EVENSON RD

TWENTY EIGHTH DIVISION
 (SR3042 SEG 0392/0000)
 MFC BEGIN = D

0010/0000 LENGTH(AH 2377 BK 0000)

DIR: B TOTAL LEN: 1.215 MI. DIST: 02-1 SR: 3027
 LEFT MUN: RUSH T RIGHT MUN: RUSH T

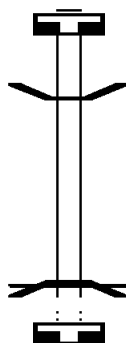
	006416 FT		* 006416 FT BMSBN 14/3027/0030/0597 REF-AHD STONE ST 0030/0711 (BORO) 2 0 14036 0 00 0063+97 MOSHANNON CREEK 0030/0597 BMSBG 14/3027/0030/0597
LC TO ERNESTVILLE RD (CONN) ERNESTVILLE RD (T315)	0030/0480 0030/0292 005705 FT	 	005705 FT 2 0 14036 0 00 0057+32 0030/0000 LENGTH(AH 0711 BK 3202)
LITTLE SPIKE RD (T588)	0020/1376	==	002503 FT 2 0 14036 0 00 0025+00 0020/0000 LENGTH(AH 3202 BK 2503)
PENN FIVE RD (T314)	0010/0597		0010/0491 BMSBN 14/3027/0010/0457 2 0 14036 0 00 0004+63 TROUT RUN
	000000 FT		0010/0457 BMSBG 14/3027/0010/0457 000000 FT 2 0 14036 0 00 0000+00 NC SPIKE ISLAND RD EDENDALE RD (SR3049 SEG 0080/0274) MFC BEGIN = E 0010/0000 LENGTH(AH 2503 BK 0000)

EXTRACT DATE: 12/21/2020 ROADWAY MANAGEMENT SYSTEM PAGE NUMBER: 326
 PRINT DATE: 12/22/2020 SLD COUNTY/SR - ANNUAL PRINT COUNTY: CENTRE
 DIR: B TOTAL LEN: .004 MI. DIST: 02-1 SR: 3026
 LEFT MUN: FERGUSON T RIGHT MUN: FERGUSON T

000021 FT

000000 FT

000000 FT



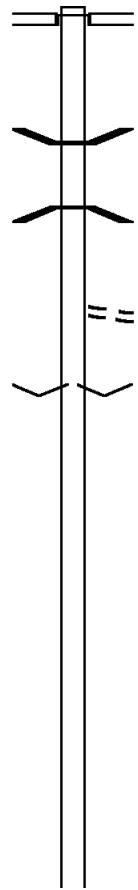
```

000021 FT
7014/0000 LENGTH(AH 0100 BK 0021)
          BMSBN 14/3026/0010/0000
* REF-AHD TADPOLE RD
0010/0021 (T965)
000000 FT 2 0 14047 0 00 0041+85
          NC TA DPOLE RD
* REF-BK TADPOLE RD
          (T965)
          BEAVER BR
          BMSBG 14/3026/0010/0000
          MFC BEGIN = D
5 0010/0000 LENGTH(AH 0021 BK 0100)
   000000 FT
   7008/0000 LENGTH(AH 0100 BK 0000)
  
```

EXTRACT DATE: 12/21/2020 ROADWAY MANAGEMENT SYSTEM PAGE NUMBER: 325
 PRINT DATE: 12/22/2020 SLD COUNTY/SR - ANNUAL PRINT COUNTY: CENTRE
 DIR: B TOTAL LEN: 8.660 MI. DIST: 02-1 SR: 3025
 LEFT MUN: TAYLOR T RIGHT MUN: TAYLOR T

045724 FT

045724 FT
 INTER-AHD BELL HOLLOW LN
 (T305)
 0180/3358 BALD EAGLE VALLEY RD
 (SR3040 SEG 0060/0000)



0180/1649 BMSLN 14/3025/0180/1613
 2 0 14005 0 00 0441+26
 SPARROW RUN
 0180/1613 BMSBG 14/3025/0180/1613

042366 FT

0180/0713 HANNA HILL LN
 (T309)
 042366 FT 2 0 14005 0 00 0425+08
 VILLAGE: HANNAH
 0180/0000 LENGTH(AH 3358 BK 2479)

039887 FT

039887 FT 2 0 14005 0 00 0400+16
 0170/0000 LENGTH(AH 2479 BK 2527)

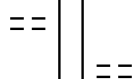
037360 FT

037360 FT 2 0 14005 0 00 0374+76
 0160/0000 LENGTH(AH 2527 BK 2507)

DIR: B TOTAL LEN: 8.660 MI. DIST: 02-1 SR: 3025
 LEFT MUN: TAYLOR T RIGHT MUN: TAYLOR T

MCMONIGAL LN
 (T308)

0150/1313 ==



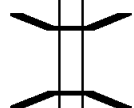
0150/1204 ORVIS BECKWITH LN
 (T307)

034853 FT

034853 FT 2 0 14005 0 00 0349+36
 0150/0000 LENGTH(AH 2507 BK 2364)

032489 FT

032489 FT 2 0 14005 0 00 0325+59
 0140/0000 LENGTH(AH 2364 BK 2550)



0130/1341 BMTEN 14/3025/0130/1331
 2 0 14005 0 00 0313+50
 BELL HOLLOW
 0130/1331 BMSBG 14/3025/0130/1331

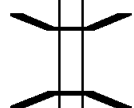
029939 FT

029939 FT 2 0 14005 0 00 0299+96
 0130/0000 LENGTH(AH 2550 BK 2340)

2 0 14005 0 00 0276+43 027599 FT
 S MOUNTAIN RD
 (T301) 0120/0000 ==



027599 FT
 NC BELL HOLLOW LN
 0120/0000 LENGTH(AH 2340 BK 2676)



0110/0981 BMTEN 14/3025/0110/0971
 2 0 14005 0 00 0259+45
 BELL HOLLOW
 0110/0971 BMSBG 14/3025/0110/0971

024923 FT

024923 FT 2 0 14005 0 00 0249+77
 0110/0000 LENGTH(AH 2676 BK 1411)

DIR: B TOTAL LEN: 8.660 MI. DIST: 02-1 SR: 3025
 LEFT MUN: TAYLOR T RIGHT MUN: TAYLOR T

023512 FT

023512 FT 2 0 14005 0 00 0235+53
 0100/0000 LENGTH(AH 1411 BK 2467)

021045 FT

021045 FT 2 0 14005 0 00 0210+73
 0090/0000 LENGTH(AH 2467 BK 2484)

018561 FT

018561 FT 2 0 14005 0 00 0185+76
 0080/0000 LENGTH(AH 2484 BK 3643)

MOUNTAIN RD
 (T301)

0070/1841

==

014918 FT

014918 FT 2 0 14005 0 00 0149+20
 0070/0000 LENGTH(AH 3643 BK 2637)

012281 FT

==

0060/0243 HOOVER RD
 (T310)
 012281 FT 2 0 14005 0 00 0122+70
 LC TO HOOVER RD
 (CONN)
 0060/0000 LENGTH(AH 2637 BK 2434)

==

DIR: B TOTAL LEN: 8.660 MI. DIST: 02-1 SR: 3025
 LEFT MUN: TAYLOR T RIGHT MUN: TAYLOR T

RICHARDS LN
 (T311)

0050/0875

009847 FT

009847 FT 2 0 14005 0 00 0098+75
 ELECTION HOUSE HILL RD
 (T302)

0050/0000 LENGTH(AH 2434 BK 2249)

007598 FT

007598 FT 2 0 14005 0 00 0076+20
 0040/0000 LENGTH(AH 2249 BK 2601)

004997 FT

004997 FT 2 0 14005 0 00 0050+00
 0030/0000 LENGTH(AH 2601 BK 2466)

002531 FT

002531 FT 2 0 14005 0 00 0025+00
 0020/0000 LENGTH(AH 2466 BK 2531)

0010/1547 NEARHOOF LN
 (T924)

000000 FT

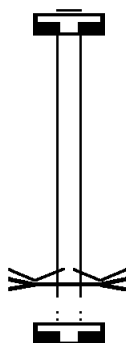
000000 FT 2 0 14005 0 00 0000+00
 NC FOWLER HOLLOW RD
 BALD EAGLE VALLEY RD
 (SR3040 SEG 0040/0000)
 MFC BEGIN = E
 0010/0000 LENGTH(AH 2531 BK 0000)

EXTRACT DATE: 12/21/2020 ROADWAY MANAGEMENT SYSTEM PAGE NUMBER: 321
 PRINT DATE: 12/22/2020 SLD COUNTY/SR - ANNUAL PRINT COUNTY: CENTRE
 DIR: B TOTAL LEN: .004 MI. DIST: 02-1 SR: 3024
 LEFT MUN: FERGUSON T RIGHT MUN: FERGUSON T

000023 FT

000000 FT

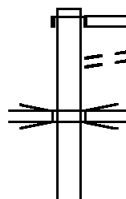
000000 FT



000023 FT
 7014/0000 LENGTH(AH 0100 BK 0023)
 * REF-AHD WHITEHALL RD
 0010/0023 (T888)
 000000 FT 2 0 14059 0 00 0021+69
 VILLAGE: BAILEYVILLE
 NC WH WHITEHALL RD
 SPRUCE CREEK
 STRUCTURE LENGTH 23 FT
 BMSID 14/3024/0010/0000
 * REF-BK WHITEHALL RD
 (T888)
 5 0010/0000 LENGTH(AH 0023 BK 0100)
 000000 FT
 7008/0000 LENGTH(AH 0100 BK 0000)

EXTRACT DATE: 12/21/2020 ROADWAY MANAGEMENT SYSTEM PAGE NUMBER: 320
 PRINT DATE: 12/22/2020 SLD COUNTY/SR - ANNUAL PRINT COUNTY: CENTRE
 DIR: B TOTAL LEN: 4.578 MI. DIST: 02-1 SR: 3023
 LEFT MUN: WORTH T RIGHT MUN: WORTH T

024172 FT



024172 FT
 INTER-AHD EAST MOUNTAIN RD
 (T300)
 FLAT ROCK INTER RD
 (SR8020 SEG 0500/0000)
 FLAT ROCK INTER RD
 0100/2450 (SR8020 SEG 0510/0647)
 TO 8020/0500 SH
 0100/2318 (CONN)
 L R 107
 0100/2151 OP ID 14/0322/0221/1292

DIR: B TOTAL LEN: 4.578 MI. DIST: 02-1 SR: 3023
 LEFT MUN: WORTH T RIGHT MUN: WORTH T

Location / Segment	Stationing (Start - End)	Length (FT)	Notes
TWENTY EIGHTH DIVISION (SR0322 SEG 0220/0000)	0100/0000 - 021722	021722 FT	TO 0322/0220 SH (CONN) 2 0 14006 0 00 0218+00 TWENTY EIGHTH DIVISION (SR0322 SEG 0220/0000) LENGTH(AH 2450 BK 1699)
SHANGRI LN (T339)	0090/0575 - 020023	0090/0575 020023 FT	BMS EN 14/3023/0090/0726 2 0 14006 0 00 0200+54 LAUREL RUN BMSBG 14/3023/0090/0726 020023 FT 2 0 14006 0 00 0200+54 LENGTH(AH 1699 BK 2502)
SOUTH MOUNTAIN RD (T301)	0070/1573 - 017521	017521 FT	017521 FT 2 0 14006 0 00 0175+79 LENGTH(AH 2502 BK 2502)
	0070/0000 - 015019	015019 FT	015019 FT 2 0 14006 0 00 0150+79 LENGTH(AH 2502 BK 2508)
	0060/0000 - 012511	012511 FT	012511 FT 2 0 14006 0 00 0125+58 LENGTH(AH 2508 BK 2629)

DIR: B TOTAL LEN: 4.578 MI. DIST: 02-1 SR: 3023
 LEFT MUN: WORTH T RIGHT MUN: WORTH T

009882 FT

=

009882 FT 2 0 14006 0 00 0099+29
 SHADY DELL RD
 (T312)
 0050/0000 LENGTH(AH 2629 BK 2289)

007593 FT

=

007593 FT 2 0 14006 0 00 0076+40
 0040/0000 LENGTH(AH 2289 BK 2602)
 LAIRD RD
 (TWP)

004991 FT

004991 FT 2 0 14006 0 00 0050+00
 0030/0000 LENGTH(AH 2602 BK 2353)

002638 FT

=

002638 FT 2 0 14006 0 00 0026+37
 SAWMILL RD
 (T311)
 0020/0000 LENGTH(AH 2353 BK 2638)
 T REESE HOLL
 STRUCTURE LENGTH 10 FT
 0010/1845 BMSID 14/3023/0010/1845

000000 FT

< >

000000 FT 2 0 14006 0 00 0000+00
 NC REESE HOLLOW RD
 BALD EAGLE VALLEY RD
 (SR3040 SEG 0100/0000)
 MFC BEGIN = E
 0010/0000 LENGTH(AH 2638 BK 0000)

EXTRACT DATE: 12/21/2020 ROADWAY MANAGEMENT SYSTEM PAGE NUMBER: 317
PRINT DATE: 12/22/2020 SLD COUNTY/SR - ANNUAL PRINT COUNTY: CENTRE
DIR: B TOTAL LEN: .928 MI. DIST: 02-1 SR: 3022
LEFT MUN: STATE COLLEGE B RIGHT MUN: STATE COLLEGE B

004902 FT

004902 FT
REF-AHD UNIVERSITY DR

EXTRACT DATE: 12/21/2020
PRINT DATE: 12/22/2020

ROADWAY MANAGEMENT SYSTEM
SLD COUNTY/SR - ANNUAL PRINT

PAGE NUMBER: 316
COUNTY: CENTRE

DIR: B TOTAL LEN: .928 MI.
LEFT MUN: STATE COLLEGE B

DIST: 02-1 SR: 3022
RIGHT MUN: STATE COLLEGE B

UNIVERSITY DRIVE INTER
(SR8036 SEG 0750/0000) 0020/2176

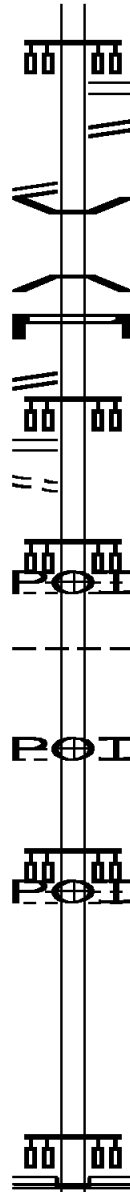
UNIVERSITY DRIVE INTER
(SR8036 SEG 0500/0000) 0020/1555

FROM 8036/0510 SH
(CONN) 0020/1398

DAUER DR
(PRDR) 0010/2367

002453 FT

000000 FT



* 0020/2449 (BORO)
UNIVERSITY DRIVE INTER
(SR8036 SEG 0010/0528)

0020/2300
UNIVERSITY DRIVE INTER
(SR8036 SEG 0020/0000)

0020/1954 BMS EN 14/3022/0020/1883
2 0 14016 1 00 0029+38
16.48 LR 56

0020/1883 BMSBG 14/3022/0020/1883
SIGN: 4 CHORD TRUSS

0020/1739 BMSID 14/3022/0020/1739

UNIVERSITY DRIVE INTER
(SR8036 SEG 0510/0624)

0020/1496

(APRA) HASTINGS RD
HASTINGS RD
(PRDR)

0020/0949

STATE COLLEGE
COLLEGE T
0020/0341
002453 FT 2 0 14016 1 01 0010+34
5 0020/0000 LENGTH(AH 2449 BK 2453)

0010/2367 (APRA) BRYCE JORDON CEN

(APRA) CURTIN RD/BEAVER
CURTIN RD
(PRDR)

0010/1413

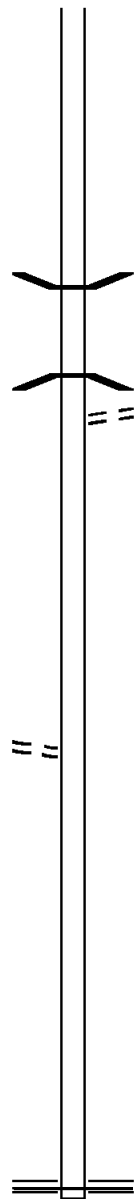
000000 FT 2 0 14016 1 00 0000+00
NC UN IVERSITY DR
PARK AV
(SR3007 SEG 0030/0000)

INTER-BK UNIVERSITY DR
(PRDR)
MFC BEGIN = C
5 0010/0000 LENGTH(AH 2453 BK 0000)

DIR: B TOTAL LEN: 4.445 MI. DIST: 02-1 SR: 3021
 LEFT MUN: HUSTON T RIGHT MUN: HUSTON T

Stationing (Left)	Stationing (Right)	Notes
BEAVER RD (SR3032 SEG 0100/0000) 023467 FT 0110/1562	023467 FT BEAVER RD 0110/1562 (SR3032 SEG 0100/0000)	
021905 FT	021905 FT 2 0 14007 1 00 0025+00 S 0110/0000 LENGTH(AH 1562 BK 2506)	
019399 FT	019399 FT 2 0 14007 1 00 0000+00 MUDLICK HOLLOW RD S 0100/0000 (SR3019 SEG 0090/0628) LENGTH(AH 2506 BK 1921)	
017478 FT	017478 FT 2 0 14007 0 01 0175+28 S 0090/0000 LENGTH(AH 1921 BK 2444)	
EAST MT RD (T300) 0080/0453 015034 FT	015034 FT 2 0 14007 0 01 0150+84 S 0080/0000 LENGTH(AH 2444 BK 2584)	
0070/1476	0070/1476 BMS EN 14/3021/0070/1460 2 0 14007 0 01 0139+20 WILLIAMS RUN	
0070/1460	0070/1460 BMSBG 14/3021/0070/1460	
012450 FT	012450 FT 2 0 14007 0 01 0125+00 S 0070/0000 LENGTH(AH 2584 BK 2491)	

DIR: B TOTAL LEN: 4.445 MI. DIST: 02-1 SR: 3021
 LEFT MUN: HUSTON T RIGHT MUN: HUSTON T



009959 FT

009959 FT 2 0 14007 0 01 0099+70
 0060/0000 LENGTH(AH 2491 BK 1935)

008024 FT

0050/0015 BMS EN 14/3021/0050/0000
 008024 FT 2 0 14007 0 01 0080+35
 WILLIAMS RUN
 0050/0000 BMSBG 14/3021/0050/0000
 LENGTH(AH 1935 BK 2979)
 MAURER LN
 0040/2548 (T343)

005045 FT

005045 FT 2 0 14007 0 01 0050+54
 0040/0000 LENGTH(AH 2979 BK 2509)

HOLTZINGER LN
 (TWP)

0030/1240

002536 FT

002536 FT 2 0 14007 0 01 0025+42
 0030/0000 LENGTH(AH 2509 BK 1481)

001055 FT

001055 FT 2 0 14007 0 01 0010+58
 0020/0000 LENGTH(AH 1481 BK 1055)

000000 FT

000000 FT 2 0 14007 0 00 0000+00
 NC ST EELE HOLLOW RD
 BALD EAGLE VALLEY RD
 (SR3040 SEG 0210/1457)
 MFC BEGIN = D
 0010/0000 LENGTH(AH 1055 BK 0000)

DIR: B TOTAL LEN: .776 MI. DIST: 02-1 SR: 3020
 LEFT MUN: STATE COLLEGE B RIGHT MUN: STATE COLLEGE B

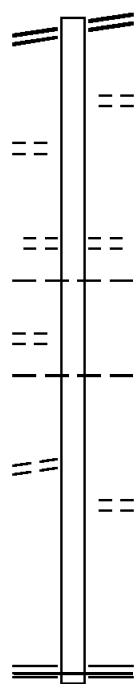
ATHERTON ST 004096 FT
 {SR3014 SEG 0130/2806}
 {SR3014 SEG 0131/2773} 0020/1517

OLD BOALSBURG RD
 (BORO) 0020/0537
 002579 FT

AL
 (BORO) 0010/1968
 STATE COLLEGE
 COLLEGE T 0010/1771

OAKHURST LN
 (TWP) 0010/1081

WHITEHALL RD
 (SR3018 SEG 0050/0698) 0010/0000



004096 FT ATHERTON ST
 0020/1517 {SR3014 SEG 0131/2773}
 {SR3014 SEG 0130/2806}

0020/0882 FRY DR
 (BORO)

002579 FT 2 0 14014 3 00 0025+76

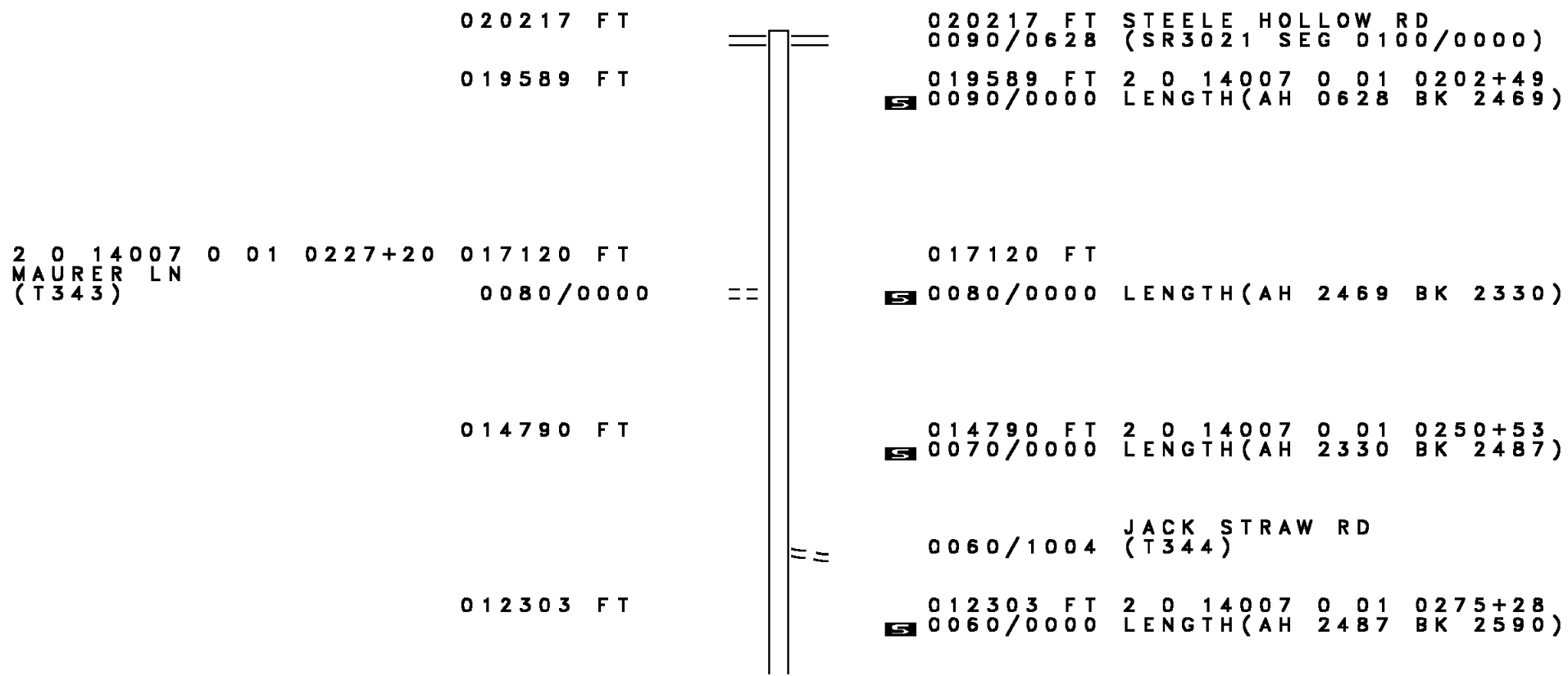
ALLEN ST
 (BORO)
 0020/0000 LENGTH(AH 1517 BK 2579)
 0010/2068 STATE COLLEGE
 COLLEGE T

0010/0667 WINCHESTER CT
 (BORO)

000000 FT 2 0 14014 3 00 0000+00

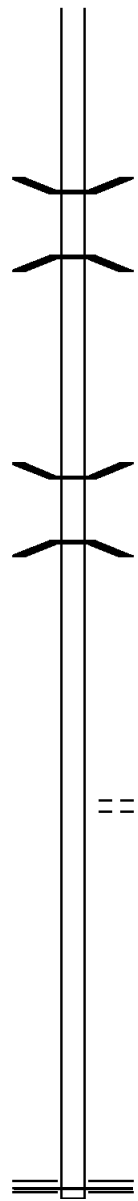
NC WH WHITEHALL RD
 UNIVERSITY DR
 (SR3018 SEG 0050/0698)
 MFC BEGIN = E
 0010/0000 LENGTH(AH 2579 BK 0000)

EXTRACT DATE: 12/21/2020 ROADWAY MANAGEMENT SYSTEM PAGE NUMBER: 312
 PRINT DATE: 12/22/2020 SLD COUNTY/SR - ANNUAL PRINT COUNTY: CENTRE
 DIR: B TOTAL LEN: 3.829 MI. DIST: 02-1 SR: 3019
 LEFT MUN: HUSTON T RIGHT MUN: HUSTON T



DIR: B TOTAL LEN: 3.829 MI. DIST: 02-1 SR: 3019
 LEFT MUN: HUSTON T RIGHT MUN: HUSTON T

009713 FT



009713 FT 2 0 14007 0 01 0301+23
 0050/0000 LENGTH(AH 2590 BK 2517)
 0040/2101 BMSEN 14/3019/0040/2089
 2 0 14007 0 01 0305+56
 MUD LICK RUN
 0040/2089 BMSBG 14/3019/0040/2089

007196 FT

007196 FT 2 0 14007 0 01 0326+45
 0040/0000 LENGTH(AH 2517 BK 2463)
 0030/1579 BMSEN 14/3019/0030/1559
 2 0 14007 0 01 0335+55
 MUD LICK RUN
 0030/1559 BMSBG 14/3019/0030/1559

004733 FT

004733 FT 2 0 14007 0 01 0351+13
 0030/0000 LENGTH(AH 2463 BK 2586)

== 0020/1148 SILVERDALE RD
 (T347)

002147 FT

002147 FT 2 0 14007 0 01 0377+04
 0020/0000 LENGTH(AH 2586 BK 2147)

000000 FT

000000 FT 2 0 14007 0 01 0389+56
 NC MUDLICK RD
 BALD EAGLE VALLEY RD
 (SR3040 SEG 0240/2013)
 MFC BEGIN = E
 0010/0000 LENGTH(AH 2147 BK 0000)

DIR: B TOTAL LEN: 2.973 MI. DIST: 02-1 SR: 3018
 LEFT MUN: STATE COLLEGE B RIGHT MUN: STATE COLLEGE B

015698 FT

015698 FT
 INTER-AHD UNIVERSITY DR
 (BORO)
 ATHERTON ST
 (SR3014 SEG 0141/1215)
 (SR3014 SEG 0140/1215)

0070/1370
 TO 3014/0140 SH
 (CONN)
 0070/1281 E MARILYN AV
 (BORO)
 0070/0910

014328 FT

0070/0070 STATE COLLEGE
 COLLEGE T
 014328 FT 2 0 14014 0 00 0143+10
 0070/0000 LENGTH(AH 1370 BK 2516)

011812 FT

011812 FT 2 0 14014 0 00 0117+97
 0060/0000 LENGTH(AH 2516 BK 2863)

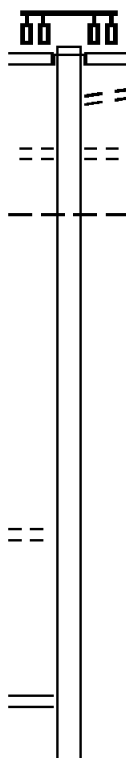
OAK POINTE CR
 (T978)

0050/2554

WHITEHALL RD
 (SR3020 SEG 0010/0000) 0050/0698

WILTREE DR

NC UNIVERSITY DR



DIR: B TOTAL LEN: 2.973 MI. DIST: 02-1 SR: 3018
 LEFT MUN: COLLEGE T RIGHT MUN: COLLEGE T

(TWP)

0050/0065
 008949 FT

==

008949 FT 2 0 14014 0 00 0089+37
 0050/0000 LENGTH(AH 2863 BK 1443)

0040/1189 STATE COLLEGE B
 CAMPBELL RD
 (BORO)

==

0040/1181
 WAUPELANI DR
 (BORO)

00 00

007506 FT

==

0040/0534
 007506 FT 2 0 14014 0 00 0074+97
 0040/0000 LENGTH(AH 1443 BK 2534)

00 00

HIGH POINT PARK RD
 (BORO)
 BLUE COURSE DR
 (BORO)

0030/1359

==

0030/0995

==

STATE COLLEGE
 FERGUSON T

004972 FT

0030/0237
 004972 FT 2 0 14014 0 00 0049+66
 0030/0000 LENGTH(AH 2534 BK 2477)

STONEBRIDGE DR
 (T995)

0020/0164
 002495 FT

==

002495 FT 2 0 14014 0 00 0024+92
 0020/0000 LENGTH(AH 2477 BK 2495)

RESEARCH DR
 (T964)

0010/1022

==

0010/1022

000000 FT

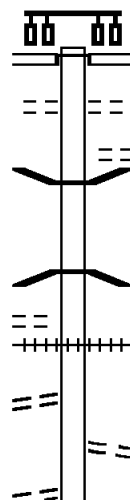
00 00

000000 FT 2 0 14014 0 00 0000+00
 NC WHITEHALL RD
 COLLEGE AV
 (SR0026 SEG 0100/0000)

INTER-BK WHITEHALL RD
 (T888)

0010/0000 MFC BEGIN = D
 LENGTH(AH 2495 BK 0000)

011610 FT
 PLANK ROAD ST
 (SR3040 SEG 0120/2534) 0050/0892
 010718 FT
 WATER ST
 (BORO) 0040/1611
 HIGH ST
 (BORO) 0040/1478
 MAIN ST
 (CONN) 0040/0812



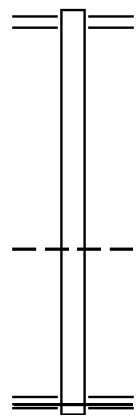
011610 FT
 INTER-AHD HIGH ST
 (SR3042 SEG 0294/2487)
 PLANK ROAD ST
 (SR3040 SEG 0130/0000)
 0050/0892
 SPRUCE ST
 (BORO)
 CHURCH ST
 (BORO)
 0050/0206
 0050/0082 BMSEN 14/3017/0050/0000
 010718 FT 1 0 00405 0 00 0108+38
 BALD EAGLE CREEK
 BMSBG 14/3017/0050/0000
 5 0050/0000 LENGTH(AH 0892 BK 1740)
 0040/1520 (AAR 506259A)#TRKS 02
 0040/1239 CHERRY ST
 (BORO)

DIR: B TOTAL LEN: 2.199 MI. DIST: 02-1 SR: 3017
 LEFT MUN: PORT MATILDA B RIGHT MUN: PORT MATILDA B

Location / Segment	Segment ID	Length (FT)	Start Station	End Station	Notes
OAK ST (BORO)	0040/0692				
	0040/0672				OAK ST (BORO) NC BECKWITH RD
	0040/0086	008978			PORT MATILDA WORTH T
	0040/0000		0089+99	0089+99	LENGTH(AH 1740 BK 2934)
	006044	006044			
	0030/0000		0060+58	0060+58	LENGTH(AH 2934 BK 3168)
ORCHARD RD (T310)	0020/1307				
	0020/0924				WORTH HALF MOON T
APPLE BLOSSOM RD (PRDR)	0020/0315	002876			
	0020/0000		0028+83	0028+83	LENGTH(AH 3168 BK 2876)
	0010/2005				EVES ST (T313)
TO 0550/0080 SH (CONN)	0010/0192	000000			
	000000		0000+00	0000+00	VILLAGE: CENTENNIAL NC PORT MOUNTAIN RD HALFMOON VALLEY RD (SR0550 SEG 0080/1533) MFC BEGIN = D
HALFMOON VALLEY RD (SR0550 SEG 0080/1533)	0010/0000				LENGTH(AH 2876 BK 0000)

EXTRACT DATE: 12/21/2020 ROADWAY MANAGEMENT SYSTEM PAGE NUMBER: 306
 PRINT DATE: 12/22/2020 SLD COUNTY/SR - ANNUAL PRINT COUNTY: CENTRE
 DIR: B TOTAL LEN: .659 MI. DIST: 02-1 SR: 3016
 LEFT MUN: HARRIS T RIGHT MUN: HARRIS T

003480 FT



003480 FT SHINGLETOWN RD
 0010/3480 (SR0045 SEG 0200/0000)

000000 FT

0010/0481 HARRIS
 000000 FT COLLEGE T
 NC WOODSIDE DR 2 0 14051 0 00 0035+08
 BRANCH RD
 (SR3009 SEG 0030/0392)
 MFC BEGIN = D
 0010/0000 LENGTH(AH 3480 BK 0000)








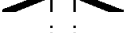





EXTRACT DATE: 12/21/2020
PRINT DATE: 12/22/2020

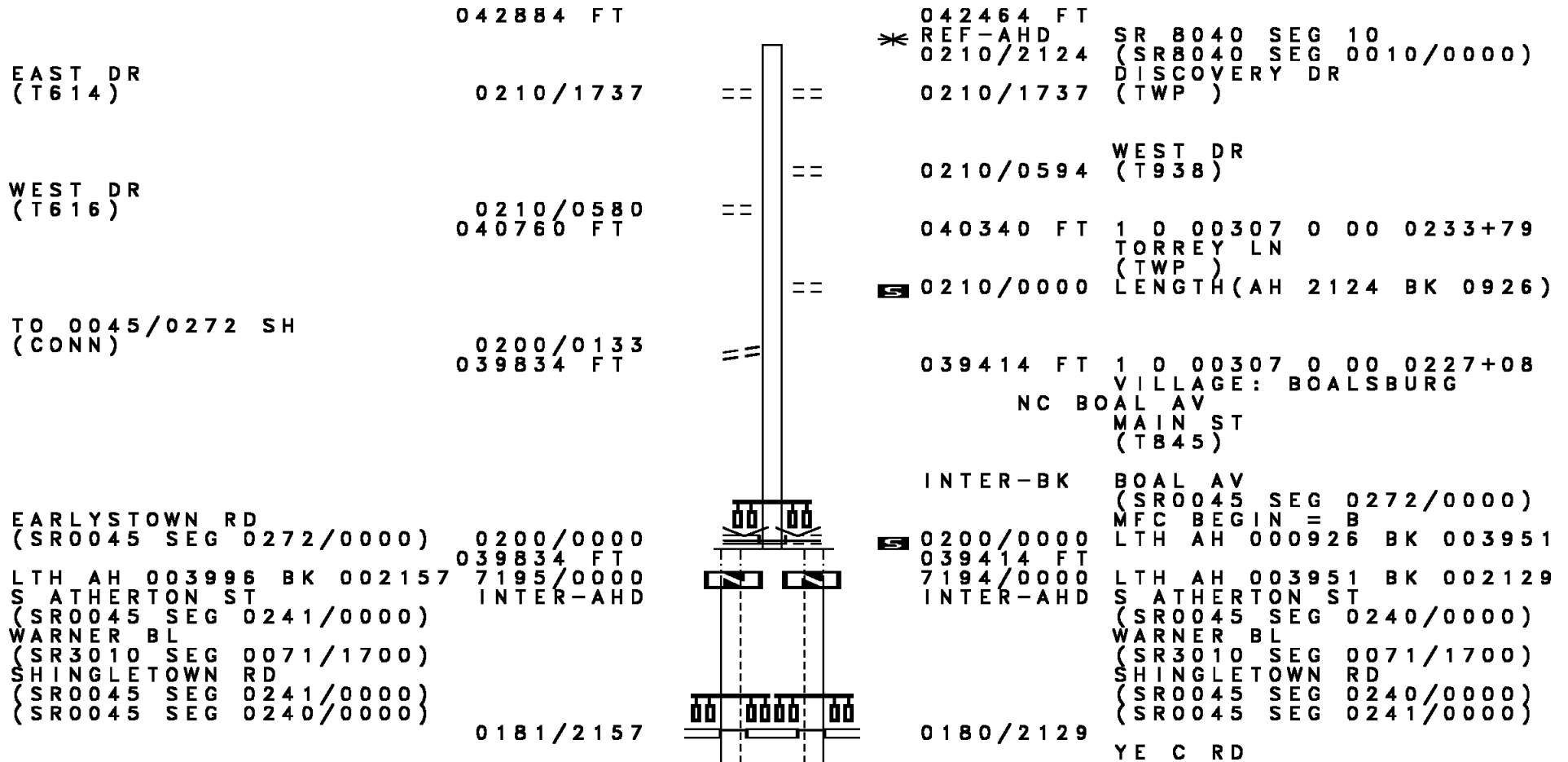
ROADWAY MANAGEMENT SYSTEM
SLD COUNTY/SR - ANNUAL PRINT

PAGE NUMBER: 305
COUNTY: CENTRE

DIR: E TOTAL LEN: .017 MI.
LEFT MUN: HALF MOON T

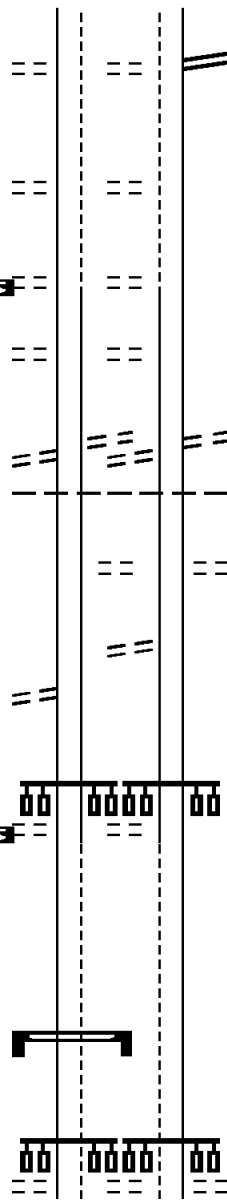
DIST: 02-1 SR: 3015
RIGHT MUN: HALF MOON T

000088 FT		000088 FT	7070/0000	LENGTH(AH 1285 BK 1095)
000088 FT		000088 FT	7060/0000	LENGTH(AH 1095 BK 2065)
000088 FT		000088 FT	7050/0000	LENGTH(AH 2065 BK 2335)
000088 FT		000088 FT	7040/0000	LENGTH(AH 2335 BK 0032)
			BMSSEN 14/3015/0030/0000	
		* REF-AHD	MARENGO RD	
000056 FT		0030/0032	(T966)	
		* REF-BK	2 0 14013 0 01 0271+04	
			MARENGO RD	
			(T966)	
			HALF MOON CR	
			BMSBG 14/3015/0030/0000	
000056 FT		0030/0000	LENGTH(AH 0032 BK 2028)	
000056 FT		000056 FT	7030/0000	LENGTH(AH 2028 BK 0157)
000056 FT		000056 FT	7028/0000	LENGTH(AH 0157 BK 2965)
000056 FT		000056 FT	7026/0000	LENGTH(AH 2965 BK 0042)
			BMSSEN 14/3015/0020/0000	
		* REF-AHD	MARENGO RD	
000014 FT		0020/0042	(T966)	
		* REF-BK	2 0 14013 0 01 0216+14	
			NC CE	
			NTENNIAL BR	
			MARENGO RD	
			(T966)	
			HALF MOON CREEK	
			BMSBG 14/3015/0020/0000	
000014 FT		0020/0000	LENGTH(AH 0042 BK 0468)	
			BMSSEN 14/3015/0010/0000	
		* REF-AHD	MARENGO RD	
000000 FT		0010/0014	(T966)	
		* REF-BK	2 0 14013 0 01 0195+75	
			RENGO RD	
			MARENGO RD	
			(T966)	
			HALF MOON CREEK	
			BMSBG 14/3015/0010/0000	
			MFC BEGIN = D	
000000 FT		0010/0000	LENGTH(AH 0014 BK 1045)	
			7010/0000	LENGTH(AH 1045 BK 0000)



DIR: E TOTAL LEN: 8.122 MI. DIST: 02-1 SR: 3014
 LEFT MUN: HARRIS T RIGHT MUN: HARRIS T

Left Side	Right Side
CIRCLE DR (T701) 0181/1801	(SR9109 SEG 0010/0000) CIRCLE DR (T701) 0180/1798
BEAUMONT DR (T700) 1 0 00307 0 00 0159+59 037677 FT 0181/0546	BEAUMONT DR (T700) 1 0 00307 0 00 0159+70 037285 FT 0180/0531
VILLA CREST DR (T838) LENGTH(AH 2157 BK 2901) 0181/0000	VILLA CREST DR (T838) LENGTH(AH 2129 BK 2887) 0180/0000
MAPLE LN (T619) 0171/2274	MAPLE LN (T619) 0170/2257
KENNARD RD (T355)	KENNARD RD (T755)
WARNOCK RD (T617) 0171/2207	WARNOCK RD (T617) 0170/2225
HARRIS COLLEGE T 0171/2086	HARRIS COLLEGE T 0170/2084
HUBLER RD (T725) 0171/1303	HUBLER RD (T725) 0170/1285
TWIGS LN (PRDR) 0171/0671	TWIGS LN (PRDR) 0170/0674
1 0 00307 0 00 0144+31 034776 FT SCENERY DR (T881) LENGTH(AH 2901 BK 2933) 0171/0000	1 0 00307 0 00 0144+31 034398 FT SCENERY DR (T881) LENGTH(AH 2887 BK 2939) 0170/0000
DMS SIGN STRUCTURE BMSID 14/3014/0161/0570 0161/0570	031459 FT 1 0 00307 0 00 0119+79
1 0 00307 0 00 0120+09 031843 FT ROLLING RIDGE RD (T918)	ROLLING RIDGE RD (T918) UNKNOWN ROAD (PRDR)



DIR: E TOTAL LEN: 8.122 MI. DIST: 02-1 SR: 3014
 LEFT MUN: COLLEGE T RIGHT MUN: COLLEGE T

LENGTH(AH 2933 BK 1387) 0161/0000	5		5	0160/0000	LENGTH(AH 2939 BK 1392)
HILLS PLAZA (PRDR) W BRANCH RD (TWP)					HILLS PLAZA (PRDR) W BRANCH RD (TWP)
LC FROM HILLS PLAZA (CONN)	0151/0600			0150/0600	
	0151/0499				LC FROM WOODSDALE LN (CONN)
				0150/0295	WOODSDALE LN (PRDR)
				0150/0180	COLLEGE
				0150/0154	STATE COLLEGE B
TO 3011/0010 SH (CONN)	0151/0100				
1 0 00307 0 00 0096+05	030456 FT			030067 FT	1 0 00307 0 00 0094+29
E BRANCH RD (TWP)					CREEKSIDE PLAZA (PRDR)
E BRANCH RD (SR3011 SEG 0010/0000)					E BRANCH RD (SR3011 SEG 0010/0000)
COLLEGE STATE COLLEGE B					
LENGTH(AH 1387 BK 1973) 0151/0000	5		5	0150/0000	LENGTH(AH 1392 BK 1944)
FROM 3011/0010 SH (CONN)	0141/1893				
BMSSEN 14/3014/0140/1627	0141/1556			0140/1702	BMSSEN 14/3014/0140/1627
1 0 00307 0 00 0071+29				0140/1627	1 0 00307 0 00 0074+06
SLAB CABIN RUN				0140/1324	SLAB CABIN RUN
BMSBG 14/3014/0140/1627	0141/1481				BMSBG 14/3014/0140/1627
					FROM 3018/0070 SH (CONN)
UNIVERSITY DR (BORO)					UNIVERSITY DR (BORO)
UNIVERSITY DR (SR3018 SEG 0070/1370)	0141/1215			0140/1215	UNIVERSITY DR (SR3018 SEG 0070/1370)
SCIENCE ST (BORO)	0141/0689			0140/0689	SCIENCE ST (BORO)
1 0 00307 0 00 0071+29	028483 FT			028123 FT	1 0 00307 0 00 0074+06
NORMA ST (BORO)					NORMA ST (BORO)
LENGTH(AH 1973 BK 2928) 0141/0000	5		5	0140/0000	LENGTH(AH 1944 BK 2953)
WHITEHALL RD (SR3020 SEG 0020/1517)	0131/2773			0130/2806	WHITEHALL RD (SR3020 SEG 0020/1517)
LC TO PUGH ST					

DIR: E TOTAL LEN: 8.122 MI. DIST: 02-1 SR: 3014
 LEFT MUN: STATE COLLEGE B RIGHT MUN: STATE COLLEGE B

Segment Description	Stationing	Direction	Segment Description	Stationing	Direction
(CONN)	0131/2125	==			
PUGH ST					
(BORO)	0131/2031	==	0130/2058	PUGH ST	
LC FROM PUGH ST			(BORO)		
(CONN)	0131/1967	==			
			OLD BOALSBURG RD		
			(BORO)		
			OLD BOALSBURG RD		
			(BORO)		
			SOUTH HILL AV		
			(BORO)		
OLD BOALSBURG RD			0130/1657		
(BORO)					
OLD BOALSBURG RD					
(BORO)					
SOUTH HILLS AV					
(BORO)	0131/1609	==			
ALLEN ST					
(BORO)					
	0131/0924	==	0130/0938	ALLEN ST	
				(BORO)	
CENTER LN					
(BORO)	0131/0546	==	0130/0548	CENTER LN	
1 0 00307 0 00 0045+25 025555 FT			025170 FT	(BORO)	
EASTERLY PY				1 0 00307 0 00 0045+25	
(BORO)				EASTERLY PY	
WESTERLY PY				(BORO)	
(BORO)				WESTERLY PY	
				(BORO)	
MFC BEGIN = B					
LENGTH(AH 2928 BK 1843)	0131/0000	==	0130/0000	MFC BEGIN = B	
				LENGTH(AH 2953 BK 1843)	
				PIERSOL LN	
				(BORO)	
SUNRISE TE			0120/1396		
(BORO)	0120/1358	==			
			0120/1100	LOGAN AV	
				(BORO)	
LOGAN AV					
(BORO)	0120/1079	==			
			0120/0212	IRVIN AV	
			023327 FT	(BORO)	
	023712 FT			1 0 00307 0 00 0026+74	
				NC SOUTH ATHERTON ST	
HAMILTON AV			0120/0000	LENGTH(AH 1843 BK 2162)	
(BORO)	0120/0000	==			
AL					
(BORO)	0110/1964	==			
			0110/1788	PROSPECT AV	
				(BORO)	
				HILL AL	

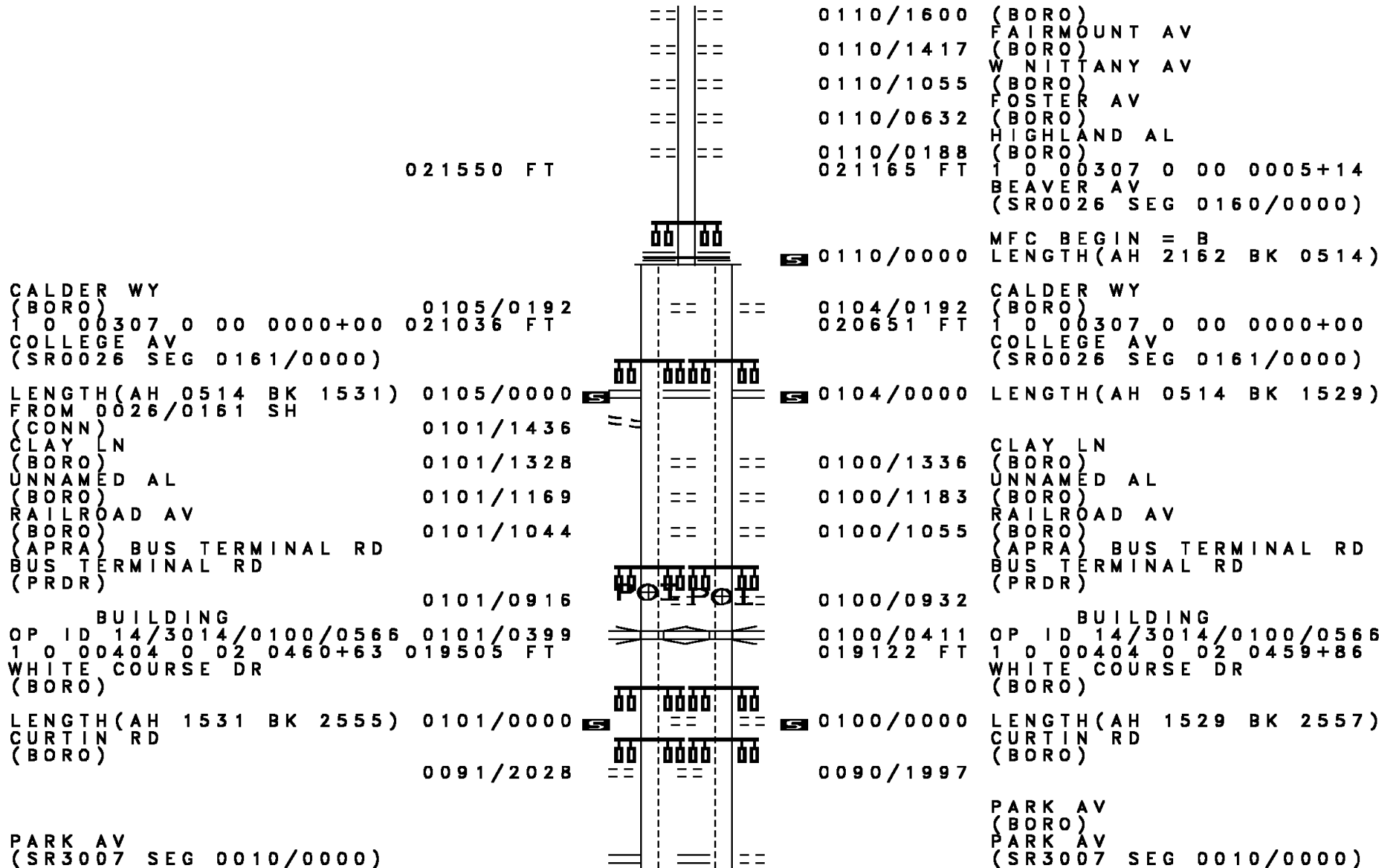
EXTRACT DATE: 12/21/2020
PRINT DATE: 12/22/2020

ROADWAY MANAGEMENT SYSTEM
SLD COUNTY/SR - ANNUAL PRINT

PAGE NUMBER: 300
COUNTY: CENTRE

DIR: E TOTAL LEN: 8.122 MI.
LEFT MUN: STATE COLLEGE B

DIST: 02-1 SR: 3014
RIGHT MUN: STATE COLLEGE B



EXTRACT DATE: 12/21/2020
PRINT DATE: 12/22/2020

ROADWAY MANAGEMENT SYSTEM
SLD COUNTY/SR - ANNUAL PRINT

PAGE NUMBER: 299
COUNTY: CENTRE

DIR: E TOTAL LEN: 8.122 MI.
LEFT MUN: STATE COLLEGE B

DIST: 02-1 SR: 3014
RIGHT MUN: STATE COLLEGE B

Left Side	Right Side
RIDGE AV (BORO) ARBOR WY (BORO) HILLCREST AV (BORO)	RIDGE AV (BORO) ARBOR WY (BORO) HILLCREST AV (BORO)
0091/1316	0090/1328
0091/0970	0090/0977
0091/0725	0090/0721
0091/0329	0090/0302
1 0 00404 0 02 0436+09 016950 FT	1 0 00404 0 02 0436+09 WOODLAND DR (BORO)
WOODLAND DR (BORO)	WOODLAND DR (BORO)
LENGTH(AH 2555 BK 2795) 0091/0000	LENGTH(AH 2557 BK 2786) 0090/0000
MITCHELL AV (BORO) STATE COLLEGE	MITCHELL AV (BORO) STATE COLLEGE
FERGUSON T CHERRY LN (T342)	FERGUSON T CHERRY LN (T342)
0081/2177	0080/2162
0081/1788	0080/1773
CHERRY LN (T342) VILLAGE DR (TWP)	CHERRY LN (T342) VILLAGE DR (TWP)
0081/1216	0080/1189
0081/0950	0080/0950
1 0 00404 0 01 0408+23 014155 FT	013779 FT 1 0 00404 0 01 0408+23 CLINTON AV (T743)
CLINTON AV (T743)	CLINTON AV (T743)
BLUE COURSE DR (T989)	BLUE COURSE DR (T989)
LENGTH(AH 2795 BK 2378) 0081/0000	LENGTH(AH 2786 BK 2395) 0080/0000
NORTH HILLS PL (T794)	NORTH HILLS PL (T794)
0071/1380	0070/1403
OTHER IN-PAV 233 DENTON AV (T795)	M 0070/1160 OTHER IN-PAV 233 DENTON AV (T795)
0071/1130M	0070/0795
0071/0773	
1 0 00404 0 01 0384+40 011777 FT	011384 FT 1 0 00404 0 01 0384+40 AARON DR (T339)
AARON DR (T339)	AARON DR (T339)
AARON DR (T339)	AARON DR (T339)
LENGTH(AH 2378 BK 3066) 0071/0000	LENGTH(AH 2395 BK 3017) 0070/0000

DIR: E TOTAL LEN: 8.122 MI. DIST: 02-1 SR: 3014
 LEFT MUN: FERGUSON T RIGHT MUN: FERGUSON T

SIGN: CANTILEVER							
BMSID 14/3014/0061/2435	0061/2435						
FERGUSON						FERGUSON	
PATTON T	0061/2234					PATTON T	0060/2233
VAIRO BL						VAIRO BL	
(T783)						(T783)	
MARTIN ST						MARTIN ST	
(TWP)						(TWP)	
	0061/1937						0060/1932
WAL-MART ENTRANCE RD						WAL MART ENTRANCE RD	
(PRDR)						(PRDR)	
	0061/1104						0060/1105
(APRA) PENN STATE MOBIL						WOODYCREST AV	
WOODYCREST AV						(T691)	
(T691)						LC FROM PARK FOREST AV	
PENN STATE MOBILE HOME						(CONN)	
(PRDR)						1 0 00404 0 01 0353+97	
	0061/0477					008711 FT	
						PARK FOREST AV	
						(T669)	
1 0 00404 0 01 0353+97	008711 FT					1 0 00404 0 01 0353+97	
PARK FOREST AV						PARK FOREST AV	
(T669)						(T669)	
LENGTH(AH 3066 BK 2529)	0061/0000					LENGTH(AH 3017 BK 2537)	
PATRIOT LN						PATRIOT LN	
(PRDR)						(PRDR)	
	0051/2124						0050/2124
COLONNADE WY						COLONNADE WY	
(T531)						(T531)	
	0051/1574						0050/1585
COLONNADE BL						COLONNADE BL	
(T530)						(T530)	
	0051/0872						0050/0883
PATTON LN						PATTON LN	
(T671)						(T671)	
	0051/0551						0050/0549
1 0 00404 0 01 0321+46	006182 FT					1 0 00404 0 01 0328+57	
FAIRWOOD LN						VILLAGE: WOODYCREST	
(T731)						FAIRWOOD LN	
LENGTH(AH 2529 BK 0860)	0051/0000					LENGTH(AH 2537 BK 0831)	
						(T731)	
1 0 00404 0 01 0304+04	005322 FT					1 0 00404 0 01 0303+94	
(APRA) GLENN O HAWBAKER						(APRA) GLENN O HAWBAKER	
HAWBAKER IND DR						HAWBAKER IND DR	
(T726)						(T726)	
DOUGLAS DR						DOUGLAS DR	
(T729)						(T729)	

POI POI

DIR: E TOTAL LEN: 8.122 MI. DIST: 02-1 SR: 3014
 LEFT MUN: PATTON T RIGHT MUN: PATTON T

LENGTH(AH 0860 BK 2392) 0041/0000
 (APRA) GLENN O HAWBAKER
 GLENN O HAWBAKER SHOP R
 (PRDR) 0031/1927

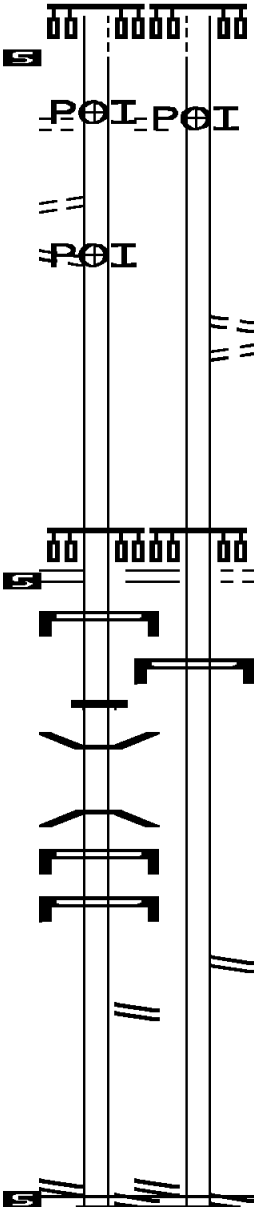
AMERON CONSTRUCTION RD
 (PRDR) 0031/1071
 (APRA) AMERON CONSTRUCT
 AMERON CONSTRUCTION RD
 (PRDR) 0031/0976

1 0 00404 0 00 0296+62 002930 FT
 VALLEY VISTA DR
 (T780)
 FROM SR 99 SEG 500
 (SR3051 SEG 0010/0000)
 (SR3051 SEG 0011/0000)

LENGTH(AH 2392 BK 2930) 0031/0000
 DMS SIGN STRUCTURE
 BMSID 14/3014/0023/2650 0023/2650

SIGN: 3 CHORD TRUSS
 BMSID 14/3014/0023/1657 0023/1657
 BMSEN 14/3014/0023/0943 0023/1251
 1 0 00404 0 00 0280+13
 LR 1050
 BMSBG 14/3014/0023/0943 0023/0943
 SIGN: 3 CHORD TRUSS
 BMSID 14/3014/0023/0873 0023/0873
 SIGN: 3 CHORD TRUSS
 BMSID 14/3014/0023/0318 0023/0318

SR 8013/0530 SH
 (SR8013 SEG 0530/0000) 0023/0047
 1 0 00404 0 00 0267+32 000000 FT
 SR 8013/0500 SH
 (SR8013 SEG 0500/1461)
 NC NORTH ATHERTON ST
 SR 8013/0500 SH
 (SR8013 SEG 0500/1461)
 MFC BEGIN = B
 LENGTH(AH 2930 BK 0000) 0023/0000



0040/0000 LENGTH(AH 0831 BK 2442)
 (APRA) GLENN O HAWBAKER
 GLENN O HAWBAKER SHOP R
 (PRDR) 0030/1956

0030/0703 LC FROM GALEN DR
 (CONN)
 GALEN DR
 0030/0642 (T950)

002557 FT 1 0 00404 0 00 0296+06
 VALLEY VISTA DR
 (T780)
 TO SR 8022 SEG 750
 (SR3051 SEG 0011/0000)
 (SR3051 SEG 0010/0000)

0030/0000 LENGTH(AH 2442 BK 2557)
 DMS SIGN STRUCTURE
 BMSID 14/3014/0022/2112 0022/2112

0022/0064 SR 8013/0750 SH
 (SR8013 SEG 0750/2858)

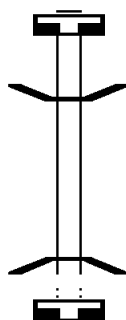
000000 FT 1 0 00404 0 00 0271+22
 SR 0099/0694 SH
 (SR0099 SEG 0694/0285)
 NC NORTH ATHERTON ST
 SR 0099/0694 SH
 (SR0099 SEG 0694/0285)
 MFC BEGIN = B
 0022/0000 LENGTH(AH 2557 BK 0000)

EXTRACT DATE: 12/21/2020 ROADWAY MANAGEMENT SYSTEM PAGE NUMBER: 296
 PRINT DATE: 12/22/2020 SLD COUNTY/SR - ANNUAL PRINT COUNTY: CENTRE
 DIR: B TOTAL LEN: .004 MI. DIST: 02-1 SR: 3013
 LEFT MUN: FERGUSON T RIGHT MUN: FERGUSON T

000021 FT

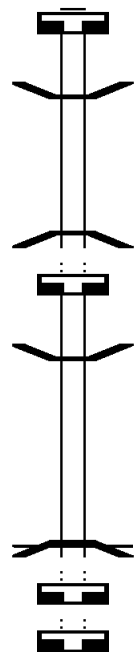
000000 FT

000000 FT



000021 FT
 7014/0000 LENGTH(AH 0100 BK 0021)
 BMSSEN 14/3013/0010/0000
 * REF-AHD MARENGO RD
 0010/0021 (T966)
 000000 FT 2 0 14 013 0 00 0091+90
 NC MA ARENGO RD
 * REF-BK MARENGO RD
 (T966)
 HALF MOON CREEK
 BMSBG 14/3013/0010/0000
 5 0010/0000 LENGTH(AH 0021 BK 0100)
 000000 FT
 7004/0000 LENGTH(AH 0100 BK 0000)

000086 FT
 000033 FT
 000033 FT
 000000 FT
 000000 FT
 000000 FT



000086 FT	7036/0000	LENGTH(AH 1724 BK 0053)
* REF-AHD		BMSSEN 14/3012/0034/0000
00034/0053 FT		PUDDINTOWN RD
* REF-BK		(TWP)
000033 FT		2 0 14039 0 00 0046+88
		PUDDINTOWN RD
		(TWP)
		SPRING CREEK
00034/0000		BMSBG 14/3012/0034/0000
000033 FT		LENGTH(AH 0053 BK 0841)
7032/0000		BMSSEN 14/3012/0030/0000
* REF-AHD		PUDDINTOWN RD
00030/0033		(TWP)
000000 FT		2 0 14039 0 00 0046+88
* REF-BK		PUDDINTOWN RD
		(TWP)
		SLAB CABIN RUN
00030/0000		BMSBG 14/3012/0030/0000
000000 FT		MFC BEGIN = D
7020/0000		LENGTH(AH 3605 BK 1053)
000000 FT		
7010/0000		LENGTH(AH 1053 BK 0000)

EXTRACT DATE: 12/21/2020 ROADWAY MANAGEMENT SYSTEM PAGE NUMBER: 294
PRINT DATE: 12/22/2020 SLD COUNTY/SR - ANNUAL PRINT COUNTY: CENTRE

DIR: B TOTAL LEN: 1.996 MI. DIST: 02-1 SR: 3011
LEFT MUN: COLLEGE T RIGHT MUN: COLLEGE T

010539 FT



010539 FT
7118/0000 LENGTH(AH 0765 BK 0114)
REF-AHD BMSN 14/3011/0114/0000
HOUSERVILLE RD

EXTRACT DATE: 12/21/2020
PRINT DATE: 12/22/2020

ROADWAY MANAGEMENT SYSTEM
SLD COUNTY/SR - ANNUAL PRINT

PAGE NUMBER: 293
COUNTY: CENTRE

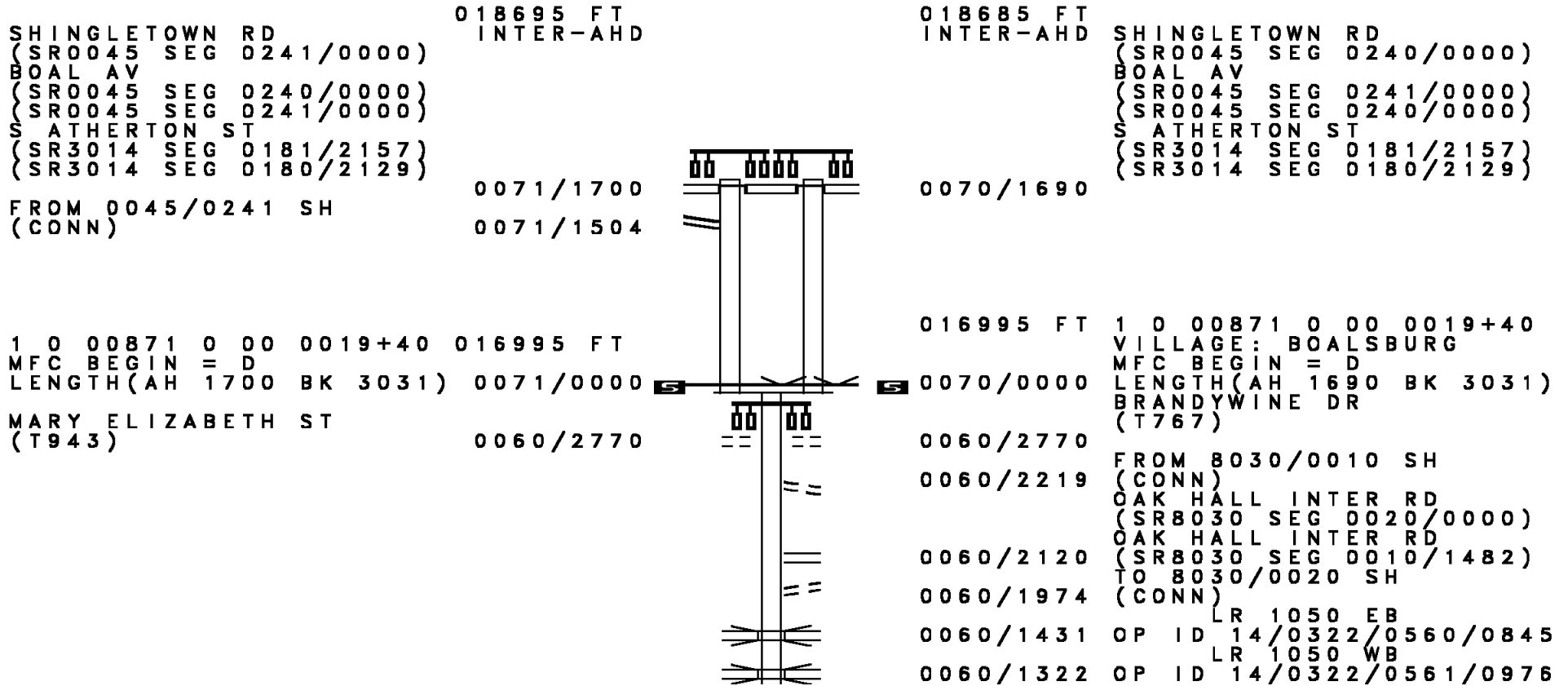
DIR: B TOTAL LEN: 1.996 MI.
LEFT MUN: COLLEGE T

DIST: 02-1 SR: 3011
RIGHT MUN: COLLEGE T

Stationing	Notes	Stationing	Notes
010425 FT		* 0114/0114 (TWP)	
		010425 FT	0 00000 0 0 0000+00
			VILLAGE: HOUSERVILLE
		NC HO	HOUSERVILLE RD
		* REF-BK	HOUSERVILLE RD
			(TWP)
			SPRING CREEK
			BMSBG 14/3011/0114/0000
			MFC BEGIN = E
010425 FT		5 0114/0000	LENGTH(AH 0114 BK 1236)
010425 FT		010425 FT	LENGTH(AH 1236 BK 1039)
010425 FT		7110/0000	LENGTH(AH 1039 BK 2883)
010425 FT		010425 FT	LENGTH(AH 2883 BK 0809)
010425 FT		7100/0000	LENGTH(AH 0809 BK 3597)
010425 FT		010425 FT	LENGTH(AH 3597 BK 2691)
010425 FT		7090/0000	PIKE ST.
		7080/0000	(TWP)
		010425 FT	BMSEN 14/3011/0060/2412
		010425 FT	0 0 00000 0 00 0000+00
		* REF-AHD	SPRING CREEK
		0060/2691	BMSBG 14/3011/0060/2412
		0060/2469	
SHADY DR (T577)	0060/2203	0060/2412	
			RAINLO ST
MERRY HILL RD (T631)	0060/1273	0060/1452	(T629)
			OAKWOOD DR
SUSAN LN (TWP)	0060/0879	0060/1144	(T628)
			NORLE ST
ELM SHADE DR (TWP)	0060/0321	0060/0795	(T627)
007734 FT		007734 FT	2 0 14019 0 03 0184+04
			VILLAGE: LEMONT
		5 0060/0000	LENGTH(AH 2691 BK 2601)
			VILLANDRY BL
		0050/2190	(T625)
		0050/2159	BMSEN 14/3011/0050/1905
			2 0 14019 0 02 0176+83
			LR 1050
		0050/1905	BMSBG 14/3011/0050/1905

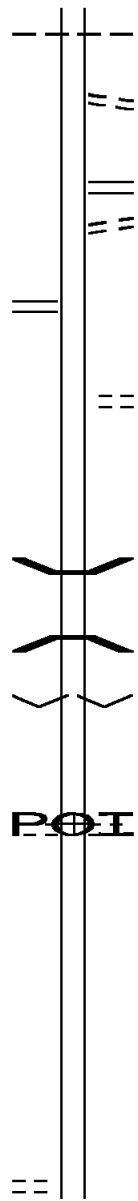
DIR: B TOTAL LEN: 1.996 MI. DIST: 02-1 SR: 3011
 LEFT MUN: COLLEGE T RIGHT MUN: COLLEGE T

Stationing	Notes	Stationing	Notes
		0050/1617	BICYCLE ROUTE RD (GOVT)
		0050/1288	GOLDFINCH DR (T763)
005133 FT		005133 FT	2 0 14019 0 02 0157+89
		0050/0000	LENGTH(AH 2601 BK 1461)
		0040/0843	HUNTER AV (T650)
		0040/0068	BMSEN 14/3011/0040/0000
		0040/0032	COLLEGE STATE COLLEGE B
003672 FT		003672 FT	2 0 14019 0 02 0143+14
		0040/0000	SLAB CABIN RUN BMSBG 14/3011/0040/0000
COUNTRY CLUB RD (BORO)			LENGTH(AH 1461 BK 1543)
		0030/1455	
SANDPIPER RD (BORO)		0030/0771	
		0030/0500	STATE COLLEGE COLLEGE T
		0030/0083	BMSEN 14/3011/0030/0000
002129 FT		002129 FT	2 0 14019 0 02 0127+65
		0030/0000	SLAB CABIN RUN BMSBG 14/3011/0030/0000
		0020/1179	LENGTH(AH 1543 BK 1696) CLIFFSIDE DR (T939)
		000433 FT	2 0 14019 0 01 0111+05
		0020/0000	LENGTH(AH 1696 BK 0433) COLLEGE
		0010/0288	STATE COLLEGE B FROM 3014/0151 SH
TO 3014/0141 SH (CONN)		0010/0090	(CONN)
		000000 FT	2 0 14019 1 00 0000+00
			NC BRANCH RD
			ATHERTON ST (SR3014 SEG 0151/0000)
			(SR3014 SEG 0150/0000)
		0010/0000	MFC BEGIN = D LENGTH(AH 0433 BK 0000)



DIR: B TOTAL LEN: 3.541 MI. DIST: 02-1 SR: 3010
 LEFT MUN: HARRIS T RIGHT MUN: HARRIS T

LINDEN HALL RD
 (SR2004 SEG 0010/0000) 0060/0142
 013964 FT



0060/0887 HARRIS COLLEGE T
 FROM 8030/0260 SH
 (CONN)
 OAK HALL INTER RD
 (SR8030 SEG 0250/0000)
 OAK HALL INTER RD
 0060/0613 (SR8030 SEG 0260/1170)
 TO 8030/0250 SH
 (CONN)
 0060/0453 NC WARNER BL

013964 FT 1 0 00871 0 00 0044+12
 0060/0000 LENGTH(AH 3031 BK 2828)
 GRANT ST
 0050/2662 (T933)

011136 FT

0050/0442 BMS EN 14/3010/0050/0382
 1 0 00871 0 02 0044+35
 SPRING CREEK
 0050/0382 BMSBG 14/3010/0050/0382
 011136 FT 1 0 00871 0 02 0048+69
 VILLAGE: OAK HALL
 0050/0000 LENGTH(AH 2828 BK 2645)

POI

(APRA) HANSON AGGREGATE
 HANSON AGGREGATES RD
 (PRDR)
 0040/1720

008491 FT

008491 FT 1 0 00871 0 02 0075+14
 0040/0000 LENGTH(AH 2645 BK 1815)

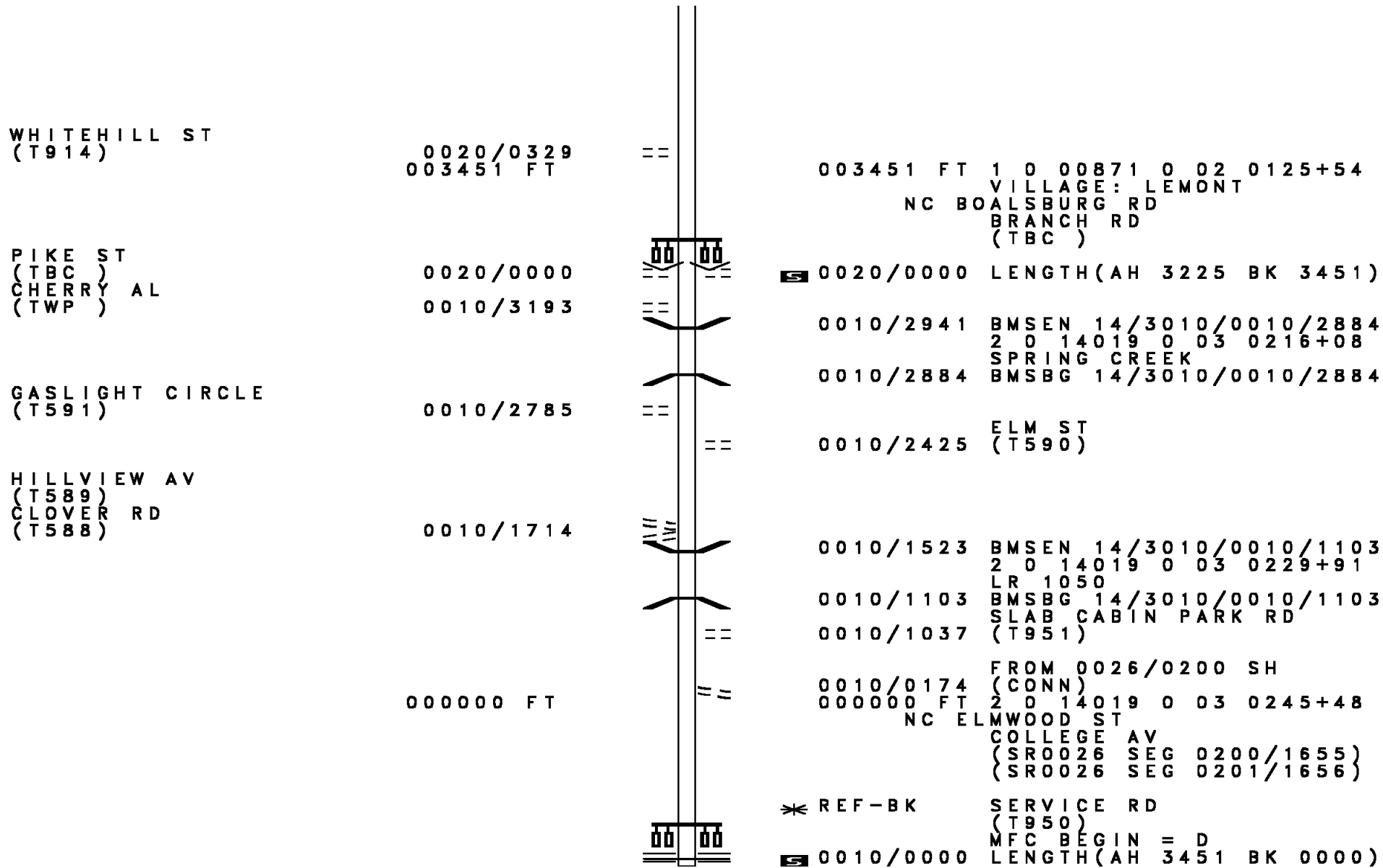
006676 FT

006676 FT 1 0 00871 0 02 0093+29
 0030/0000 LENGTH(AH 1815 BK 3225)

BALDWIN ST
 (T756)

0020/2983

DIR: B TOTAL LEN: 3.541 MI. DIST: 02-1 SR: 3010
 LEFT MUN: COLLEGE T RIGHT MUN: COLLEGE T



WHITEHILL ST
(T914)

0020/0329
003451 FT

003451 FT 1 0 00871 0 02 0125+54
 VILLAGE: LEMONT
 NC BOALSBURG RD
 BRANCH RD
 (TBC)

PIKE ST
(TBC)
 CHERRY AL
(TWP)

0020/0000
0010/3193

5 0020/0000 LENGTH(AH 3225 BK 3451)

GASLIGHT CIRCLE
(T591)

0010/2785

0010/2941 BMSSEN 14/3010/0010/2884
 2 0 14019 0 03 0216+08
 SPRING CREEK
 0010/2884 BMSBG 14/3010/0010/2884

HILLVIEW AV
(T589)
 CLOVER RD
(T588)

0010/1714

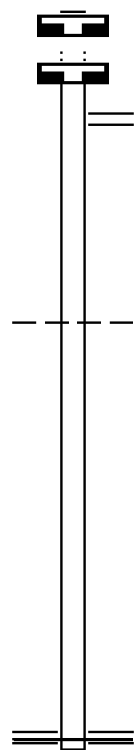
0010/2425 ELM ST
(T590)
 0010/1523 BMSSEN 14/3010/0010/1103
 2 0 14019 0 03 0229+91
 LR 1050
 0010/1103 BMSBG 14/3010/0010/1103
 SLAB CABIN PARK RD
 0010/1037 (T951)

000000 FT

0010/0174 FROM 0026/0200 SH
 (CONN)
 000000 FT 2 0 14019 0 03 0245+48
 NC ELMWOOD ST
 COLLEGE AV
 (SR0026 SEG 0200/1655)
 (SR0026 SEG 0201/1656)

* REF-BK SERVICE RD
 (T950)
 MFC BEGIN = D
 5 0010/0000 LENGTH(AH 3451 BK 0000)

006117 FT
 006117 FT
 005725 FT
 003227 FT
 000000 FT



006117 FT
 7040/0000 LENGTH(AH 2009 BK 2745)
 006117 FT
 7034/0000 LENGTH(AH 2745 BK 0392)
 WOODSIDE DR
 0030/0392 (SR3016 SEG 0010/0000)
 005725 FT 2 0 14019 0 01 0060+00
 0030/0000 LENGTH(AH 0392 BK 2498)
 COLLEGE
 HARRIS T
 0020/0498
 003227 FT 2 0 14019 0 01 0035+00
 0020/0000 LENGTH(AH 2498 BK 3227)
 000000 FT 2 0 14019 0 00 0000+00
 NC BRANCH RD
 SHINGLETOWN RD
 (SR0045 SEG 0170/0724)
 MFC BEGIN = D
 0010/0000 LENGTH(AH 3227 BK 0000)

EXTRACT DATE: 12/21/2020 ROADWAY MANAGEMENT SYSTEM PAGE NUMBER: 287
PRINT DATE: 12/22/2020 SLD COUNTY/SR - ANNUAL PRINT COUNTY: CENTRE
DIR: B TOTAL LEN: 2.082 MI. DIST: 02-1 SR: 3008
LEFT MUN: BENNER T RIGHT MUN: BENNER T

010995 FT

010995 FT
INTER-AHD VALLEY VIEW RD
(SR3006 SEG 0030/0000)
ARMAGAST RD
0040/3485 (SR3006 SEG 0030/0000)



DIR: B TOTAL LEN: 2.082 MI. DIST: 02-1 SR: 3008
 LEFT MUN: BENNER T RIGHT MUN: BENNER T

PURDUE MOUNTAIN RD
 (T344)

007510 FT

007510 FT 2 0 14038 0 00 0075+00
 0040/0000 LENGTH(AH 3485 BK 2500)

005010 FT

005010 FT 2 0 14038 0 00 0050+00
 0030/0000 LENGTH(AH 2500 BK 2518)
 BENNER
 0020/2160 PATTON T

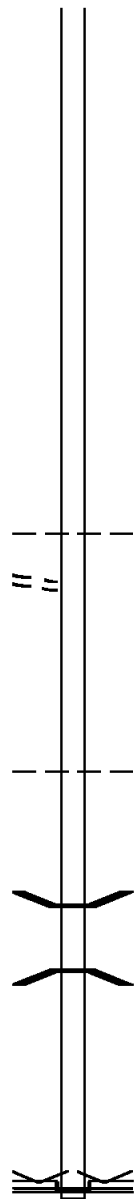
0020/1763

002492 FT

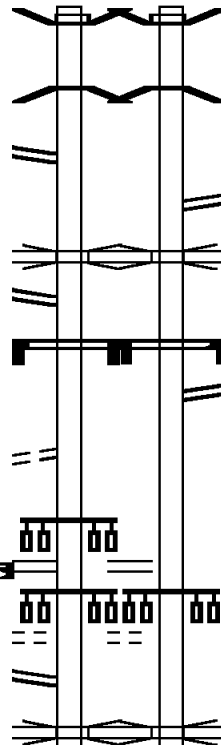
002492 FT 2 0 14038 0 00 0025+02
 0020/0000 LENGTH(AH 2518 BK 2492)
 PATTON
 0010/2001 BENNER T

000000 FT

0010/0222 BMS EN 14/3008/0010/0180
 2 0 14038 0 00 0001+75
 BUFFALO RUN
 0010/0180 BMSBG 14/3008/0010/0180
 000000 FT 2 0 14038 0 00 0000+00
 VILLAGE: FILMORE
 NC PU RDUE MOUNTAIN RD
 BUFFALO RUN RD
 (SR0550 SEG 0290/0000)
 INTER-BK
 (T344)
 MFC BEGIN = D
 0010/0000 LENGTH(AH 2492 BK 0000)



BMS EN 14/3007/0072/2503 016325 FT
 SR 8015 RAMP SEG 570 INTER-AHD
 (SR8015 SEG 0570/1481) 0073/2641
 0 0 0000 0 00 0000+00
 SR 3043
 BMSBG 14/3007/0072/2503 0073/2508
 SR 8025 RAMP SEG 250
 (SR8025 SEG 0250/0750) 0073/1799
 SR 8023
 OP ID 14/8023/0010/0856 0073/1193
 SR 8023 RAMP SEG 250
 (SR8023 SEG 0250/0450) 0073/0957
 SIGN: 3 CHORD TRUSS
 BMSID 14/3007/0072/0500 0073/0542
 TO 8026/0260 SH
 (CONN) 0073/0223
 0 0 0000 0 00 0000+00 013684 FT
 SR 8026 SEG 260
 (SR8026 SEG 0260/0000)
 LENGTH(AH 2641 BK 1914) 0073/0000
 FROM 8026/0270 SH
 (CONN) 0063/1888
 SR 8026 SEG 270
 (SR8026 SEG 0270/1402) 0063/1721
 SR 6026 SB
 OP ID 14/0099/0741/0000 0063/1631



016320 FT BMS EN 14/3007/0072/2503
 INTER-AHD SR 8015 RAMP SEG 500
 0072/2636 (SR8015 SEG 0500/0000)
 0 0 0000 0 00 0000+00
 SR 3043
 BMSBG 14/3007/0072/2503
 0072/2503
 SR 8025 RAMP SEG 10
 (SR8025 SEG 0010/0000)
 SR 8023
 OP ID 14/8023/0010/0856
 0072/1177
 SIGN: 3 CHORD TRUSS
 BMSID 14/3007/0072/0500
 SR 8023 RAMP SEG 10
 (SR8023 SEG 0010/0000)
 0072/0526
 0072/0318
 013684 FT 0 0 0000 0 00 0000+00
 SR 8026 RAMP SEG 260
 (SR8026 SEG 0260/0000)
 LENGTH(AH 2636 BK 1914)
 FROM 8026/0270 SH
 (CONN) 0062/1888
 SR 6026 SB
 OP ID 14/0099/0741/0000 0062/1678

DIR: B TOTAL LEN: 3.092 MI. DIST: 02-1 SR: 3007
 LEFT MUN: COLLEGE T RIGHT MUN: COLLEGE T

SIGN: 3 CHORD TRUSS
 BMSID 14/3007/0062/1585 0063/1585

SR 0099 NB
 OP ID 14/0099/0740/0000 0063/1543
 LR 1050 WB
 OP ID 14/0322/0521/0846 0063/1300
 LR 1050 EB
 OP ID 14/0322/0520/0734 0063/0971
 SR 8026 SEG 20
 (SR8026 SEG 0020/1204)
 SR 8026 SEG 760
 (SR8026 SEG 0760/0000)
 SR 8026 SEG 30
 (SR8026 SEG 0030/0232) 0063/0551
 2 0 14016 5 00 0037+42 011770 FT
 LENGTH(AH 1914 BK 0659) 0063/0000

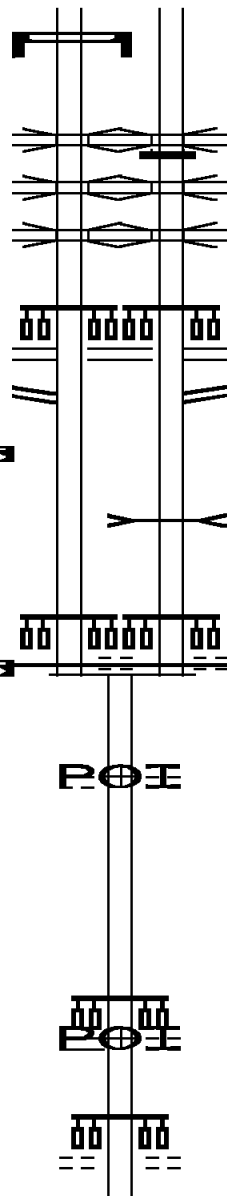
0 0 00000 0 00 0000+00 011111 FT
 HOSPITAL DR
 (T903)
 MFC BEGIN = C
 LENGTH(AH 0659 BK 3088) 0055/0000

ORCHARD RD
 (PRDR) 0040/2052

008023 FT

FOX HOLLOW RD
 (SR3005 SEG 0010/0000) 0040/0000

PHYSICAL PLANT DR
 (PRDR) 0030/1130



SIGN: 3 CHORD TRUSS
 BMSID 14/3007/0062/1585

SR 0099 NB
 OP ID 14/0099/0740/0000 0062/1585
 LR 1050 WB
 OP ID 14/0322/0521/0846 0062/1301
 LR 1050 EB
 OP ID 14/0322/0520/0734 0062/0969
 SR 8026 SEG 20
 (SR8026 SEG 0020/1204)
 SR 8026 RAMP SEG 760
 (SR8026 SEG 0760/0000)
 SR 8026 SEG 770
 (SR8026 SEG 0770/0000)
 2 0 14016 5 00 0037+42 011770 FT
 LENGTH(AH 1914 BK 0659)
 DRAINAGE
 STRUCTURE LENGTH 15 FT
 BMSID 14/3007/0054/0395
 2 0 14016 5 00 0030+83
 HOSPITAL DR
 (T903)

0054/0395
 011111 FT
 0054/0000

(APRA) PENN STATE UNIVE
 ORCHARD RD
 (T357) 0040/2052

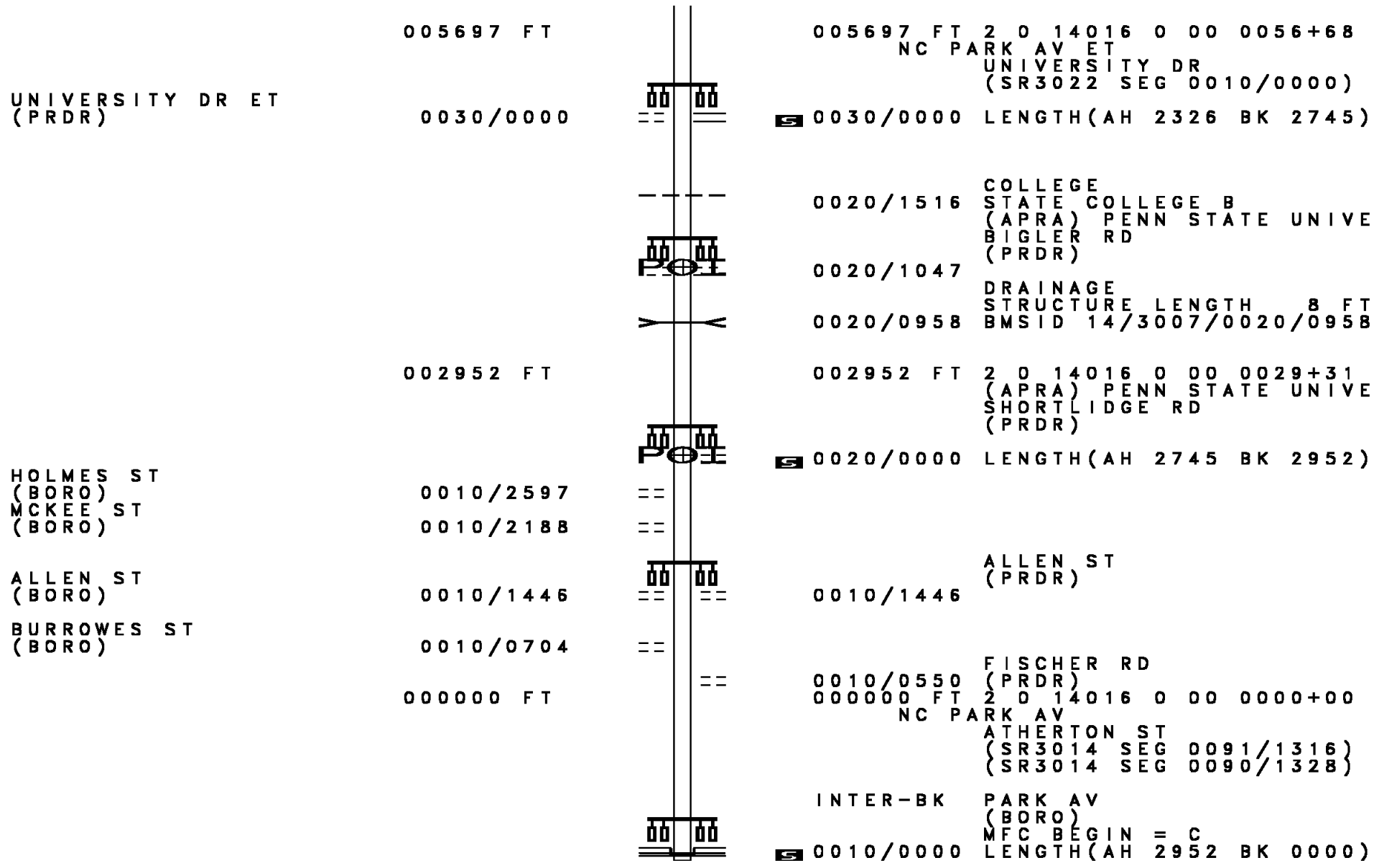
008023 FT

2 0 14016 5 00 0000+00
 (APRA) PORTER RD/BEAVER
 PORTER RD
 (PRDR)

0040/0000 LENGTH(AH 3088 BK 2326)

STADIUM WEST
 (PRDR) 0030/1130

DIR: B TOTAL LEN: 3.092 MI. DIST: 02-1 SR: 3007
 LEFT MUN: COLLEGE T RIGHT MUN: COLLEGE T



UNIVERSITY DR ET
(PRDR)

005697 FT

0030/0000

005697 FT 2 0 14016 0 00 0056+68
 NC PARK AV ET
 UNIVERSITY DR
 (SR3022 SEG 0010/0000)

0030/0000 LENGTH(AH 2326 BK 2745)

0020/1516 COLLEGE STATE COLLEGE B
 (APRA) PENN STATE UNIVE
 BIGLER RD
 (PRDR)

0020/1047
 0020/0958 DRAINAGE STRUCTURE LENGTH 8 FT
 BMSID 14/3007/0020/0958

002952 FT

002952 FT 2 0 14016 0 00 0029+31
 (APRA) PENN STATE UNIVE
 SHORTLIDGE RD
 (PRDR)

0020/0000 LENGTH(AH 2745 BK 2952)

HOLMES ST
(BORO)
 MCKEE ST
(BORO)

0010/2597

0010/2188

ALLEN ST
(BORO)

0010/1446

0010/1446 ALLEN ST
(PRDR)

BURROWES ST
(BORO)

0010/0704

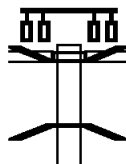
000000 FT

0010/0550 FISCHER RD
 (PRDR)
 000000 FT 2 0 14016 0 00 0000+00
 NC PARK AV ATHERTON ST
 (SR3014 SEG 0091/1316)
 (SR3014 SEG 0090/1328)

INTER-BK PARK AV
 (BORO)
 MFC BEGIN = C
 0010/0000 LENGTH(AH 2952 BK 0000)

EXTRACT DATE: 12/21/2020 ROADWAY MANAGEMENT SYSTEM PAGE NUMBER: 282
 PRINT DATE: 12/22/2020 SLD COUNTY/SR - ANNUAL PRINT COUNTY: CENTRE
 DIR: B TOTAL LEN: 7.243 MI. DIST: 02-1 SR: 3006
 LEFT MUN: BELLEFONTE B RIGHT MUN: BELLEFONTE B

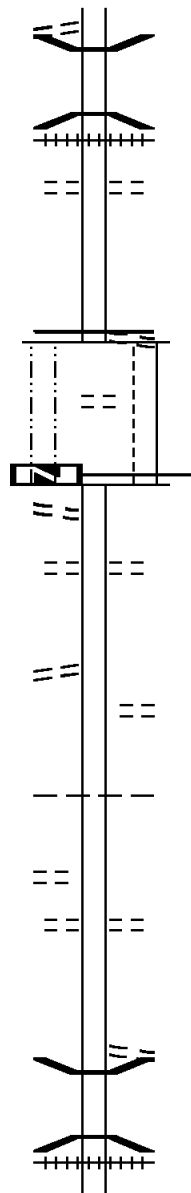
037702 FT



038242 FT BMSBN 14/3006/0170/0525
 INTER-AHD HIGH ST
 (SR0550 SEG 0400/0000)
 WATER ST
 (SR0150 SEG 0160/0000)
 0170/0606 2 0 14017 0 03 0388+58
 SPRING CREEK
 0170/0525 BMSBG 14/3006/0170/0525

DIR: B TOTAL LEN: 7.243 MI. DIST: 02-1 SR: 3006
 LEFT MUN: BELLEFONTE B RIGHT MUN: BELLEFONTE B

(BORO) 0170/0387



0170/0373 BMS EN 14/3006/0170/0333
 2 0 14017 0 03 0386+62
 MILL RACE

0170/0333 BMSBG 14/3006/0170/0333
 0170/0260 (AAR 506204M)#TRKS 01
 POTTER ST

037096 FT

0170/0224 (BORO)
 037636 FT 2 0 14017 0 03 0383+51
 NC HIGH ST

0170/0000 LENGTH(AH 0606 BK 0540)

0164/0336 (BORO)
 037096 FT 2 0 14017 0 03 0378+11
 MFC BEGIN = D

LTH AH 000540 BK 000850 037096 FT
 POTTER ST 7165/0000
 (BORO) 0160/0777

0164/0000 LENGTH(AH 0540 BK 0850)

2 0 14017 0 03 0369+46 036246 FT
 RAILROAD ST
 (BORO) 0160/0000

0160/0635 LAMB ST
 (BORO)

036246 FT

0160/0000 LENGTH(AH 0850 BK 2177)
 0150/1993 SCOTT AL
 (BORO)

GRAYMONT (PA) RD
 (PRDR) 0150/0250

0150/0985 BELLEFONTE
 SPRING T

034069 FT

0150/0107 GRAYMONT (PA) RD
 (PRDR)
 034069 FT 2 0 14017 0 01 0348+08
 NC NORTH THOMAS ST
 COLEVILLE RD
 (T942)

0150/0000 LENGTH(AH 2177 BK 1282)
 0140/1258 BMS EN 14/3006/0140/1207
 2 0 14017 0 01 0340+07
 BUFFALO RUN

WARNER CO RD

0140/1207 BMSBG 14/3006/0140/1207
 0140/1135 (AAR 843021W)#TRKS 02

DIR: B TOTAL LEN: 7.243 MI. DIST: 02-1 SR: 3006
 LEFT MUN: SPRING T RIGHT MUN: SPRING T

Location / TWP	Stationing	Distance (FT)	Notes / Details
(TWP)	0140/0959		
	032787 FT		032787 FT 2 0 14017 0 01 0328+05 [S] 0140/0000 LENGTH(AH 1282 BK 1451)
LEE ST (TWP)	0130/0519		
	031336 FT		0130/0505 WEST END COLEVILLE RD (T557) 031336 FT 2 0 14017 0 01 0312+93 VILLAGE: COLEVILLE COLEVILLE RD (T942)
			[S] 0130/0000 NC UPPER COLEVILLE RD LENGTH(AH 1451 BK 1734) (APRA) GRAYMONT (PA) RD LOWER COLEVILLE RD (PRDR)
			POI 0120/1715
PURDUE MOUNTAIN RD (T383)	0120/0368		
	029602 FT		0120/0181 PARDOE RUN STRUCTURE LENGTH 9 FT BMSID 14/3006/0120/0181 029602 FT 2 0 14017 0 01 0295+56 SPRING BENNER T
			[S] 0120/0000 LENGTH(AH 1734 BK 2558)
	027044 FT		027044 FT 2 0 14017 0 01 0270+00 [S] 0110/0000 LENGTH(AH 2558 BK 2467)
	024577 FT		024577 FT 2 0 14017 0 01 0245+47 [S] 0100/0000 LENGTH(AH 2467 BK 2523)

DIR: B TOTAL LEN: 7.243 MI. DIST: 02-1 SR: 3006
 LEFT MUN: BENNER T RIGHT MUN: BENNER T

022054 FT

022054 FT 2 0 14017 0 01 0220+39
 0090/0000 LENGTH(AH 2523 BK 2410)

019644 FT

019644 FT 2 0 14017 0 01 0196+44
 VILLAGE: VALLEY VIEW
 0080/0000 LENGTH(AH 2410 BK 2570)

017074 FT

017074 FT 2 0 14017 0 01 0170+89
 0070/0000 LENGTH(AH 2570 BK 2430)

VALLEY VIEW PL
 (T373)

0060/0411
 014644 FT

==

014644 FT 2 0 14017 0 01 0146+74
 UPPER GYP RD
 (T374)
 MFC BEGIN = D
 0060/0000 LENGTH(AH 2430 BK 2606)

==

012038 FT

012038 FT 2 0 14017 0 01 0120+61
 0050/0000 LENGTH(AH 2606 BK 2437)

DIR: B TOTAL LEN: 7.243 MI. DIST: 02-1 SR: 3006
 LEFT MUN: BENNER T RIGHT MUN: BENNER T

	009601 FT		009601 FT 2 0 14017 0 01 0096+16 S 0040/0000 LENGTH(AH 2437 BK 2656)
PURDUE MOUNTAIN RD (SR3008 SEG 0040/3485)	006945 FT 0030/0000	==	006945 FT 2 0 14017 0 01 0069+52 NC VALLEY VIEW RD S 0030/0000 LENGTH(AH 2656 BK 3477)
	003468 FT		003468 FT 2 0 14017 0 00 0034+68 S 0020/0000 LENGTH(AH 3477 BK 3468)
PLUM ST (TWP)	0010/2831	==	0010/2698 BMS EN 14/3006/0010/2652 0 0 00000 0 00 0000+00 BUFFALO RUN 0010/2652 BMSBG 14/3006/0010/2652
	000000 FT		000000 FT 2 0 14017 0 00 0000+00 NC ARMAGAST RD BUFFALO RUN RD (SR0550 SEG 0310/2450) MFC BEGIN = E S 0010/0000 LENGTH(AH 3468 BK 0000)

EXTRACT DATE: 12/21/2020 ROADWAY MANAGEMENT SYSTEM PAGE NUMBER: 277
PRINT DATE: 12/22/2020 SLD COUNTY/SR - ANNUAL PRINT COUNTY: CENTRE
DIR: B TOTAL LEN: 3.577 MI. DIST: 02-1 SR: 3005
LEFT MUN: BENNER T RIGHT MUN: BENNER T

018884 FT

POI

018884 FT (APRA) UNIVERSITY PARK

DIR: B TOTAL LEN: 3.577 MI. DIST: 02-1 SR: 3005
 LEFT MUN: BENNER T RIGHT MUN: BENNER T

Left Side	Right Side
FILLMORE RD (T344)	* REF-AHD FOXHILL RD 0070/2676 (T784)
0070/2006 ==	
	0070/1310 BENNER PATTON T
016208 FT ==	0070/0050 MINUTEMAN LN (PRDR)
	016208 FT 2 0 14062 0 00 0025+92
	5 0070/0000 LENGTH(AH 2676 BK 2592)
2 0 14062 0 00 0000+00 013616 FT	013616 FT
BERNEL RD (SR3003 SEG 0010/0000) 0060/0000 ==	5 0060/0000 LENGTH(AH 2592 BK 1926)
	0050/0998 REGINA CR (T958) ==
011690 FT ==	011690 FT 2 0 14016 0 01 0196+68
	5 0050/0000 LENGTH(AH 1926 BK 2605)
	0040/2016 PLEASANT HILL RD (TWP) ==
CRICKLEWOOD DR (T893)	
0040/0427 ==	
009085 FT ==	0040/0360 HEMLOCK HILL RD (TWP)
	009085 FT 2 0 14016 0 01 0170+74
	5 0040/0000 NC FOX HILL RD LENGTH(AH 2605 BK 2528)
TOFTREES AVE	

DIR: B TOTAL LEN: 3.577 MI. DIST: 02-1 SR: 3005
 LEFT MUN: PATTON T RIGHT MUN: PATTON T

(TWP)

0030/1114

006557 FT

THE VILLAGE RD
(TWP)

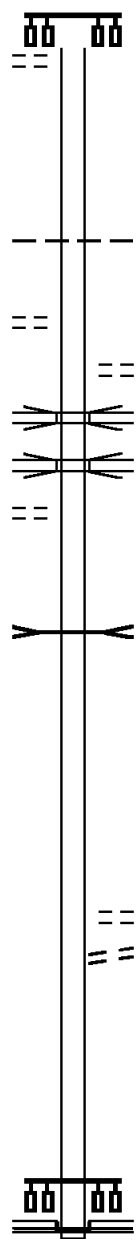
0020/0483

BIG HOLLOW RD
(PRDR)

0020/0111
004206 FT

001362 FT

000000 FT



0030/1114

006557 FT 2 0 14016 0 01 0145+57
 0030/0000 LENGTH(AH 2528 BK 2351)

0020/1203 PATTON
COLLEGE T

0020/0439 BIG HOLLOW RD
(T361)
 0020/0319 OP ID LR1050 WB
 14/0099/0725/2191
 0020/0191 OP ID LR1050 EB
 14/0099/0724/2233

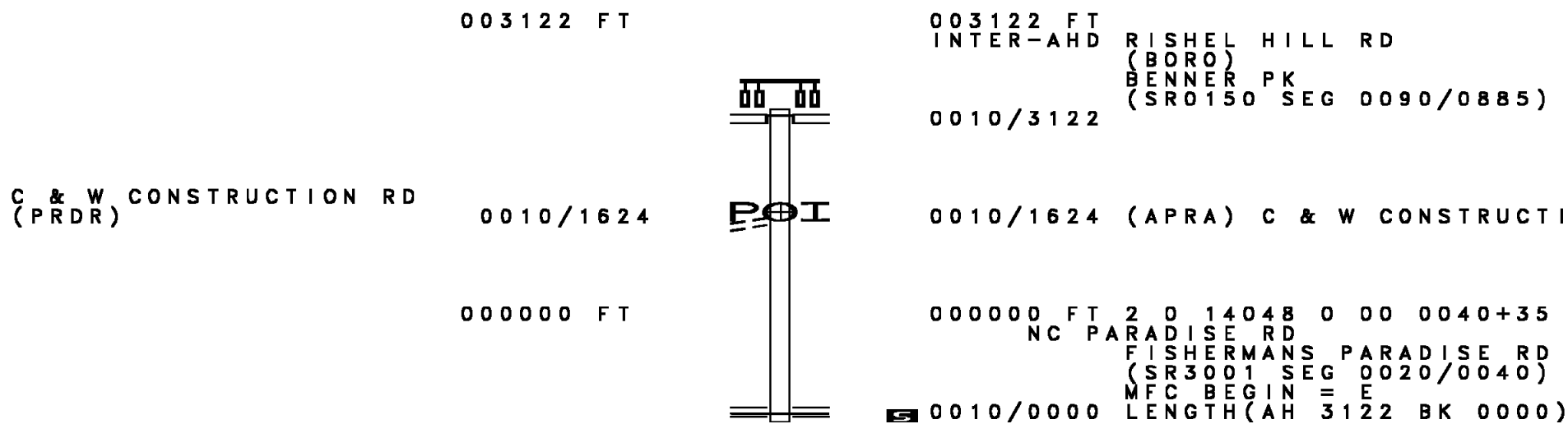
004206 FT 2 0 14016 0 01 0122+28
 TRIBUTARY SPRING CREEK
 STRUCTURE LENGTH 11 FT
 BMSID 14/3005/0020/0000
 0020/0000 LENGTH(AH 2351 BK 2844)

001362 FT 2 0 14016 0 01 0093+73
 ORCHARD RD
 (PRDR)
 0016/0000 LENGTH(AH 2844 BK 1362)
 0010/1140 LEG TO ORCHARD RD
 (PRDR)

000000 FT 2 0 14016 0 01 0080+11
 NC FOX HOLLOW RD
 PARK AV ET
 (SR3007 SEG 0040/0000)

INTER-BK PORTER RD
 (PRDR)
 MFC BEGIN = C
 0010/0000 LENGTH(AH 1362 BK 0000)

EXTRACT DATE: 12/21/2020 ROADWAY MANAGEMENT SYSTEM PAGE NUMBER: 274
 PRINT DATE: 12/22/2020 SLD COUNTY/SR - ANNUAL PRINT COUNTY: CENTRE
 DIR: B TOTAL LEN: .591 MI. DIST: 02-1 SR: 3004
 LEFT MUN: BENNER T RIGHT MUN: BENNER T



EXTRACT DATE: 12/21/2020 ROADWAY MANAGEMENT SYSTEM PAGE NUMBER: 273
 PRINT DATE: 12/22/2020 SLD COUNTY/SR - ANNUAL PRINT COUNTY: CENTRE
 DIR: B TOTAL LEN: 1.231 MI. DIST: 02-1 SR: 3003
 LEFT MUN: PATTON T RIGHT MUN: PATTON T

006501 FT

006501 FT BUFFALO RUN RD
 0030/3045 (SR0550 SEG 0270/1909)

003456 FT

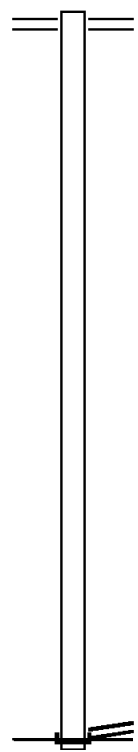
003456 FT 2 0 14016 0 01 0250+59
 0030/0000 LENGTH(AH 3045 BK 2521)

000935 FT

000935 FT 2 0 14016 0 01 0225+28
 0020/0000 LENGTH(AH 2521 BK 0935)

000000 FT

000000 FT 2 0 14016 0 01 0215+83
 FOX HILL RD
 (SR3005 SEG 0060/0000)
 NC BERNEL RD
 INTER-BK FOX HOLLOW RD
 (SR3005 SEG 0060/0000)
 MFC BEGIN = C
 0010/0000 LENGTH(AH 0935 BK 0000)

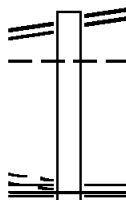


EXTRACT DATE: 12/21/2020 ROADWAY MANAGEMENT SYSTEM PAGE NUMBER: 272
 PRINT DATE: 12/22/2020 SLD COUNTY/SR - ANNUAL PRINT COUNTY: CENTRE

DIR: B TOTAL LEN: .123 MI. DIST: 02-1 SR: 3002
 LEFT MUN: SPRING T RIGHT MUN: SPRING T

SPRING ST 000650 FT
 (SR0144 SEG 0280/0645) 0010/0650

2 0 14057 0 00 0006+89 000000 FT
 STONEY BATTER RD
 (BORO)
 S WATER ST
 (SR0150 SEG 0150/0000) 0010/0000



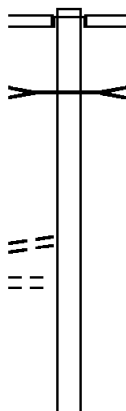
000650 FT SPRING ST
 0010/0650 (SR0144 SEG 0280/0645)
 SPRING
 0010/0456 BELLEFONTE B
 NC MI LL ST
 WILLOWBANK ST
 (SR0150 SEG 0150/0000)
 MFC BEGIN = D
 0010/0000 LENGTH(AH 0650 BK 0000)

DIR: B TOTAL LEN: 2.495 MI. DIST: 02-1 SR: 3001
 LEFT MUN: BENNER T RIGHT MUN: BENNER T

SEIBERT RD
 (T377)
 DIXON RD
 (TWP)

013175 FT

013175 FT
 INTER-AHD ROOFSBURG RD
 (T375)
 0060/1085 BUFFALO RUN RD
 (SR0550 SEG 0380/0717)
 MILL RACE
 0060/0933 STRUCTURE LENGTH 9 FT
 BMSID 14/3001/0060/0933



012090 FT

012090 FT 2 0 14040 0 00 0121+19
 0060/0000 LENGTH(AH 1085 BK 2687)

0050/2139

0050/1657

009403 FT

009403 FT 2 0 14040 0 00 0094+40

DIR: B TOTAL LEN: 2.495 MI. DIST: 02-1 SR: 3001
 LEFT MUN: BENNER T RIGHT MUN: BENNER T

BARNS LN
(T343)

007182 FT

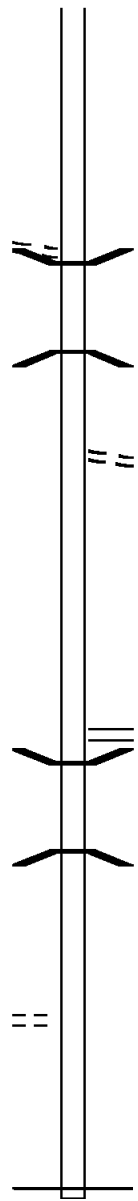
0042/0101
006811 FT

005030 FT

002577 FT

STATE FISH HATCHERY RD
(FISH)

0010/0646
000000 FT



0050/0000 LENGTH(AH 2687 BK 2221)

007182 FT 2 0 14040 0 00 0072+19
 0044/0000 LENGTH(AH 2221 BK 0371)

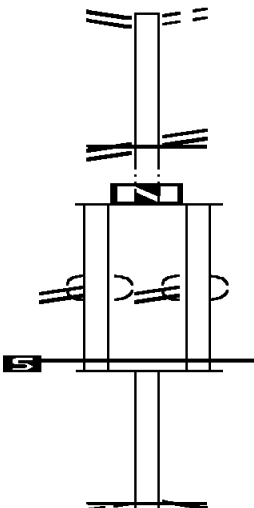
0042/0101 BMSSEN 14/3001/0042/0000
 006811 FT 0 0 00000 0 00 0000+00
 SPRING CREEK
 BMSBG 14/3001/0042/0000
 0042/0000 LENGTH(AH 0371 BK 1781)

FISHBURN HILL RD
(T342)
 0030/0820
 005030 FT 2 0 14040 0 00 0050+08
 0030/0000 LENGTH(AH 1781 BK 2453)

SR 3004 SH
 (SR3004 SEG 0010/0000)
 0020/0040 BMSSEN 14/3001/0020/0000
 0020/0013 2 0 14040 0 00 0025+43
 002577 FT BRANCH SPRING CREEK
 BMSBG 14/3001/0020/0000
 0020/0000 LENGTH(AH 2453 BK 2577)

000000 FT 2 0 14040 0 00 0000+00
 NC FISHERMANS PARADISE RD
 * REF-BK STATE FISH HATCHERY RD
 (FISH)
 MFC BEGIN = E
 0010/0000 LENGTH(AH 2577 BK 0000)

DIR: B TOTAL LEN: .185 MI. DIST: 02-1 SR: 2020
 LEFT MUN: POTTER T RIGHT MUN: POTTER T

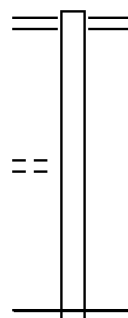
POTTERS MILLS INTER RD (SR8042 SEG 0750/0000)	000975 FT 0030/0394 000581 FT		000975 FT 0030/0394 000581 FT	TWP ROAD 3 (TWP) 0 0 00000 0 00 0000+00 SR 2015 SH (SR2015 SEG 0080/0381) MFC BEGIN = E LTH AH 000394 BK 000100
SR 2015 SR (SR2015 SEG 0080/0381)	0030/0000 000581 FT		0030/0000 000581 FT 7024/0000	LTH AH 000100 BK 000074 POTTER TWP (TWP) SR 2015 SR (SR2015 SEG 0070/0165)
POTTER TWP (TWP) SR 2015 SR (SR2015 SEG 0070/0106)	0021/0074 0 0 00000 0 00 0000+00 000507 FT		0020/0074 000507 FT	0 0 00000 0 00 0000+00 MFC BEGIN = E LENGTH(AH 0074 BK 0507)
0 0 00000 0 00 0000+00 MFC BEGIN = E LENGTH(AH 0074 BK 0507)	0021/0000 000000 FT		0020/0000 000000 FT	0 0 00000 0 00 0000+00 POTTERS MILLS INTER RD (SR8042 SEG 0250/0000)
TWP ROAD 1 (TWP)	0010/0000		0010/0000	NC SR 2020 SH MFC BEGIN = E LENGTH(AH 0507 BK 0000)

EXTRACT DATE: 12/21/2020 ROADWAY MANAGEMENT SYSTEM PAGE NUMBER: 268
 PRINT DATE: 12/22/2020 SLD COUNTY/SR - ANNUAL PRINT COUNTY: CENTRE
 DIR: B TOTAL LEN: .300 MI. DIST: 02-1 SR: 2019
 LEFT MUN: POTTER T RIGHT MUN: POTTER T

KRISE VALLEY RD
 (TWP)

001585 FT

0010/0063
 000000 FT

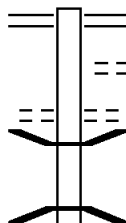


001585 FT SR 2015 SR
 0010/1585 (SR2015 SEG 0040/1246)

000000 FT 0 0 00000 0 00 0000+00
 * REF-BK NC SR 2019 SH
 (TWP)
 MFC BEGIN = E
 0010/0000 LENGTH(AH 1585 BK 0000)

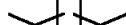
DIR: B TOTAL LEN: 6.182 MI. DIST: 02-1 SR: 2018
 LEFT MUN: HAINES T RIGHT MUN: HAINES T

032640 FT



032640 FT ARRON SQ
 0130/2566 (SR0045 SEG 0800/0000)
 UNNAMED AL
 0130/2125 (TWP)
 PINE CREEK AL
 0130/1985 (TWP)
 0130/1653 BMSSEN 14/2018/0130/1637
 2 0 14032 0 00 0316+39
 BEAR RUN
 0130/1637 BMSBG 14/2018/0130/1637

030074 FT



030074 FT 2 0 14032 0 00 0300+00
 VILLAGE: WOODWARD
 S 0130/0000 LENGTH(AH 2566 BK 2529)

027545 FT

027545 FT 2 0 14032 0 00 0274+92
 S 0120/0000 LENGTH(AH 2529 BK 2492)

FIEDLER RD
 (T519)

0110/1774



025053 FT

025053 FT 2 0 14032 0 00 0250+00
 S 0110/0000 LENGTH(AH 2492 BK 2567)

022486 FT

022486 FT 2 0 14032 0 00 0224+33
 S 0100/0000 LENGTH(AH 2567 BK 2441)

DIR: B TOTAL LEN: 6.182 MI. DIST: 02-1 SR: 2018
 LEFT MUN: HAINES T RIGHT MUN: HAINES T

QUARRY RD
 (T520)

0090/1224 ==

020045 FT

020045 FT 2 0 14032 0 00 0200+00
 0090/0000 LENGTH(AH 2441 BK 2441)

017604 FT

017604 FT 2 0 14032 0 00 0175+66
 0080/0000 LENGTH(AH 2441 BK 2678)

014926 FT

014926 FT 2 0 14032 0 00 0148+96
 0070/0000 LENGTH(AH 2678 BK 2277)

BOWER HOLLOW RD
 (T508)

0060/0249 ==
 012649 FT

012649 FT 2 0 14032 0 00 0126+27
 INGLEBY RD
 (T509)
 0060/0000 LENGTH(AH 2277 BK 2612)

010037 FT

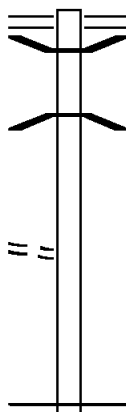
010037 FT 2 0 14032 0 00 0100+00
 0050/0000 LENGTH(AH 2612 BK 2524)

DIR: B TOTAL LEN: 6.182 MI. DIST: 02-1 SR: 2018
 LEFT MUN: HAINES T RIGHT MUN: HAINES T

ROADWAY	START	END	LENGTH	DESCRIPTION	START	END	LENGTH	DESCRIPTION
					0040/0732	0040/0650	782	BMSID 14/2018/0040/0650
								2 0 14032 0 00 0074+80
					0040/0650	0040/0650	0	BMSBG 14/2018/0040/0650
					007513 FT			2 0 14032 0 00 0074+86
					0040/0000			LENGTH(AH 2524 BK 2496)
BROAD RD (T507)	0030/1798							
BARTGES RD (T514)	0030/0336	005017 FT			005017 FT			2 0 14032 0 00 0050+00
					0030/0000			LENGTH(AH 2496 BK 2511)
LC TO BARTGES RD (CONN)	0020/2401							
					0020/1097			OLD MOUNTAIN RD (T513)
					002506 FT			2 0 14032 0 00 0025+00
					0020/0000			HAINES PENN T LENGTH(AH 2511 BK 2506)
					0010/0588			MILL RACE STRUCTURE LENGTH 8 FT
					0010/0464			BMSID 14/2018/0010/0588
								2 0 14032 0 00 0004+43
					0010/0443			TRIB PINE CREEK
					000000 FT			BMSBG 14/2018/0010/0443
								2 0 14032 0 00 0000+00
								NC WOODWARD CAVE RD
								COBURN RD (SR2011 SEG 0020/0104)
					0010/0000			MFC BEGIN = D LENGTH(AH 2506 BK 0000)

EXTRACT DATE: 12/21/2020 ROADWAY MANAGEMENT SYSTEM PAGE NUMBER: 264
 PRINT DATE: 12/22/2020 SLD COUNTY/SR - ANNUAL PRINT COUNTY: CENTRE
 DIR: B TOTAL LEN: .365 MI. DIST: 02-1 SR: 2017
 LEFT MUN: POTTER T RIGHT MUN: POTTER T

001927 FT



001927 FT SR 2015 SH
 0010/1927 (SR2015 SEG 0010/0396)
 0010/1867 BMS EN 14/2017/0010/1620
 0 0 00000 0 00 0000+00
 SR 0322 WB
 0010/1620 BMSBG 14/2017/0010/1620

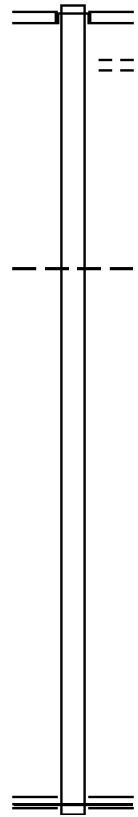
SAND MOUNTAIN RD
 (FRST)

0010/0099
 000000 FT

000000 FT 0 0 00000 0 00 0000+00
 NC SANDCREST RD
 * REF-BK SAND MOUNTAIN RD INTER
 (SR8044 SEG 0010/0348)
 MFC BEGIN = E
 0010/0000 LENGTH(AH 1927 BK 0000)

007288 FT

007288 FT
 INTER-AHD WEST AL
 (T540)
 AARON SQ
 0030/2114 (SR0045 SEG 0690/0622)
 W APPLETREE AL
 0030/1828 (TWP)



005174 FT

005174 FT 2 0 14044 0 00 0050+73
 0030/0000 LENGTH(AH 2114 BK 2691)
 HAINES
 0020/2591 PENN T

002483 FT

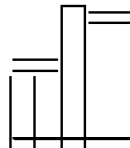
002483 FT 2 0 14044 0 00 0024+83
 0020/0000 LENGTH(AH 2691 BK 2483)

000000 FT

000000 FT 2 0 14044 0 00 0000+00
 NC TA TITLE TOWN RD
 COBURN RD
 (SR2011 SEG 0040/1667)
 MFC BEGIN = E
 0010/0000 LENGTH(AH 2483 BK 0000)

EXTRACT DATE: 12/21/2020 ROADWAY MANAGEMENT SYSTEM PAGE NUMBER: 262
 PRINT DATE: 12/22/2020 SLD COUNTY/SR - ANNUAL PRINT COUNTY: CENTRE
 DIR: B TOTAL LEN: 2.819 MI. DIST: 02-1 SR: 2015
 LEFT MUN: POTTER T RIGHT MUN: POTTER T

SR 2020 SH
 (SR2020 SEG 0030/0000) 0080/0381
 014463 FT



014859 FT
 * 014886 FT
 REF-AHD TWP ROAD 2
 (TWP)
 0080/0396 (SR8042 SEG 0010/0601) POTTERS MILLS INTER RD
 014490 FT 0 0 00000 0 00 0000+00
 MFC BEGIN = E

DIR: B TOTAL LEN: 2.819 MI. DIST: 02-1 SR: 2015
 LEFT MUN: POTTER T RIGHT MUN: POTTER T

CONN FOR SR2015N TO 201
 (TWP)
 POTTER TWP
 (TWP)

0071/0166

POTTERS MILLS INTER RD
 (SR8042 SEG 0500/0895)

POTTER TWP
 (TWP)
 POTTER TWP
 (TWP)

0071/0083

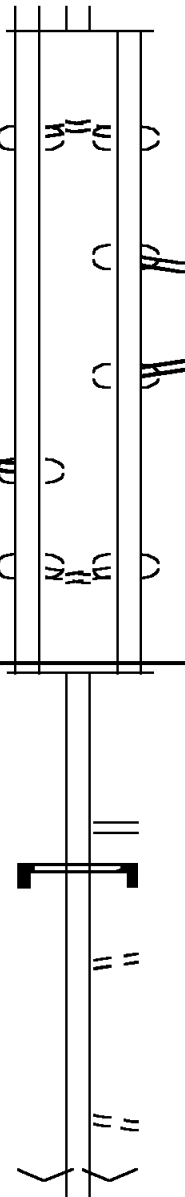
CONN FOR SR2015S TO 201
 (CONN)

0 0 00000 0 00 0000+00 014216 FT

NC SR 2015 SR

MFC BEGIN = E

LENGTH(AH 0247 BK 2188) 0071/0000



0080/0000 LENGTH(AH 0396 BK 0274)

CONN FOR SR2015N TO 201
 (CONN)

POTTER TWP
 (TWP)
 POTTER TWP
 (TWP)

0070/0200

0070/0165

SR 2020 SH
 (SR2020 SEG 0021/0074)
 (SR2020 SEG 0020/0074)
 SR 2020 SH
 (SR2020 SEG 0020/0074)
 (SR2020 SEG 0021/0074)

0070/0106

POTTER TWP
 (TWP)

POTTER TWP
 (TWP)

0070/0076

014216 FT

CONN FOR SR2015S TO 201
 (CONN)

0 0 00000 0 00 0000+00

NC SR 2015 SR

MFC BEGIN = E

0070/0000 LENGTH(AH 0274 BK 2188)

012028 FT

0060/0344 SR 0144 SH
 (SR0144 SEG 0010/0000)

0060/0192 SIGN STRUCTURE
 BMSID 14/0322/0770/2098

0060/0000 LENGTH(AH 2188 BK 2051)
 TO 0144/0010 SH

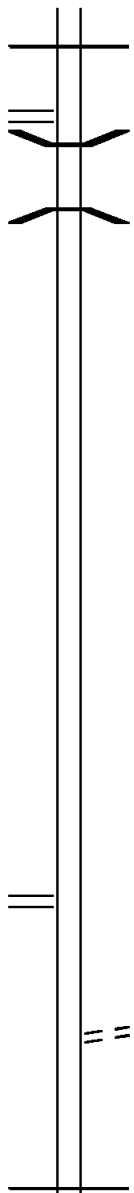
0050/2051 (CONN)

009977 FT

0050/0364 BLOOM RD
 (T631)
 009977 FT 0 0 00000 0 00 0000+00
 VILLAGE: POTTERS MILLS
 NC TWENTY EIGHTH DIVISION HW

DIR: B TOTAL LEN: 2.819 MI. DIST: 02-1 SR: 2015
 LEFT MUN: POTTER T RIGHT MUN: POTTER T

SR 2019 SH
 (SR2019 SEG 0010/1585) 0040/1246



008080 FT

0050/0000 MFC BEGIN = B
 LENGTH(AH 2051 BK 1897)
 0040/1199 BMS EN 14/2015/0040/1068
 0 0 00000 0 00 0000+00
 POTTER RUN
 0040/1068 BMSBG 14/2015/0040/1068
 008080 FT 0 0 00000 0 00 0000+00
 0040/0000 LENGTH(AH 1897 BK 2496)

005584 FT

005584 FT 0 0 00000 0 00 0000+00
 0030/0000 LENGTH(AH 2496 BK 2264)

003320 FT

003320 FT 0 0 00000 0 00 0000+00
 NC SR 2015 SR
 0020/0000 LENGTH(AH 2264 BK 2208)

SR 2017 SH
 (SR2017 SEG 0010/1927) 0010/0396
 001112 FT

001112 FT 0 0 00000 0 00 0000+00
 0010/0000 LENGTH(AH 2208 BK 1112)

000000 FT

0008/0068 SAND MOUNTAIN RD
 (FRST)
 000000 FT 0 0 00000 0 00 0000+00
 NC SAND MOUNTAIN RD
 * REF-BK SAND MOUNTAIN RD INTER
 (SR8044 SEG 0500/0330)
 MFC BEGIN = E
 0008/0000 LENGTH(AH 1112 BK 0000)

DIR: B TOTAL LEN: 1.720 MI. DIST: 02-1 SR: 2014
 LEFT MUN: GREGG T RIGHT MUN: GREGG T

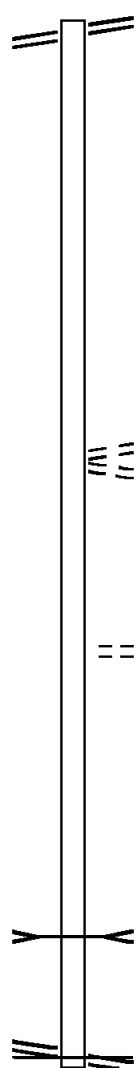
PENNS VALLEY RD 009083 FT
 (SR0045 SEG 0590/1667) 0040/1676

007407 FT

005071 FT

002617 FT

2 0 14043 0 00 0000+65 000000 FT
 PENNS VALLEY RD
 (SR0045 SEG 0560/1531) 0010/0000



009083 FT PENNS VALLEY RD
 0040/1676 (SR0045 SEG 0590/1667)

007407 FT 2 0 14043 0 00 0074+61
 0040/0000 LENGTH(AH 1676 BK 2336)

005071 FT 2 0 14043 0 00 0051+25
 ORNDORF RD
 (T501)
 IMMELL RD
 (T420)
 0030/0000 LENGTH(AH 2336 BK 2454)

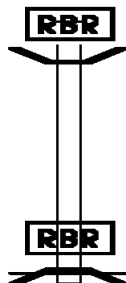
WOODLAN FARM LN
 (TWP)
 0020/0159
 002617 FT 2 0 14043 0 00 0026+44
 0020/0000 LENGTH(AH 2454 BK 2617)

TRIB TO PENNS CREEK
 STRUCTURE LENGTH 21 FT
 0010/0065 BMSID 14/2014/0010/0065
 NC HECKMAN CEMETERY RD
 PENNS VALLEY RD
 000000 FT (SR0045 SEG 0560/1531)
 MFC BEGIN = E
 0010/0000 LENGTH(AH 2617 BK 0000)

EXTRACT DATE: 12/21/2020 ROADWAY MANAGEMENT SYSTEM PAGE NUMBER: 258
 PRINT DATE: 12/22/2020 SLD COUNTY/SR - ANNUAL PRINT COUNTY: CENTRE
 DIR: B TOTAL LEN: .013 MI. DIST: 02-1 SR: 2013
 LEFT MUN: HAINES T RIGHT MUN: HAINES T

000066 FT

000000 FT



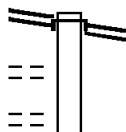
000066 FT
 * REF-AHD BMS EN 14/2013/0010/0001
 0010/0066 BOWER HOLLOW RD
 000000 FT (T508)
 2 0 14045 0 00 0010+41
 P3
 NC BOWER HOLLOW RD
 * REF-BK BOWER HOLLOW RD
 (T508)
 PINE CREEK
 BMSBG 14/2013/0010/0001
 MFC BEGIN = E
 0010/0000 LENGTH(AH 0066 BK 0000)

EXTRACT DATE: 12/21/2020 ROADWAY MANAGEMENT SYSTEM PAGE NUMBER: 257
PRINT DATE: 12/22/2020 SLD COUNTY/SR - ANNUAL PRINT COUNTY: CENTRE

DIR: B TOTAL LEN: 11.815 MI. DIST: 02-1 SR: 2012
LEFT MUN: PENN T RIGHT MUN: PENN T

062383 FT

COBURN RD
(SR2011 SEG 0010/0381) 0270/3149
3RD ALLEY (TWP) 0270/2931
2ND ALLEY (TWP) 0270/2650



062383 FT
INTER-AHD UNNAMED AL
(TWP)
0270/3149 COBURN RD
(SR2011 SEG 0010/0381)

DIR: B TOTAL LEN: 11.815 MI. DIST: 02-1 SR: 2012
 LEFT MUN: PENN T RIGHT MUN: PENN T

1ST ALLEY
 (TWP)

0270/2387 ==

059234 FT

059234 FT 2 0 14031 0 02 0591+22

VILLAGE: COBURN
 T PENNS CR
 STRUCTURE LENGTH 3 FT
 BMSID 14/2012/0270/0000
 LENGTH(AH 3149 BK 2865)

0270/0000

056369 FT

056369 FT 2 0 14031 0 02 0562+60
 LENGTH(AH 2865 BK 1697)

0260/0000

LONG LN
 (T512)

0250/1627 ==

054672 FT

054672 FT 2 0 14031 0 02 0545+63
 SIGLERVILLE MILLHEIM PK
 (T513)

0250/0000

053455 FT

053455 FT 2 0 14031 0 02 0533+31
 LENGTH(AH 1217 BK 1483)

0240/0000

051972 FT

0230/0029 BMS EN 14/2012/0230/0000
 051972 FT 2 0 14031 0 02 0518+49
 GREENBRIAR GAP RUN

0230/0000

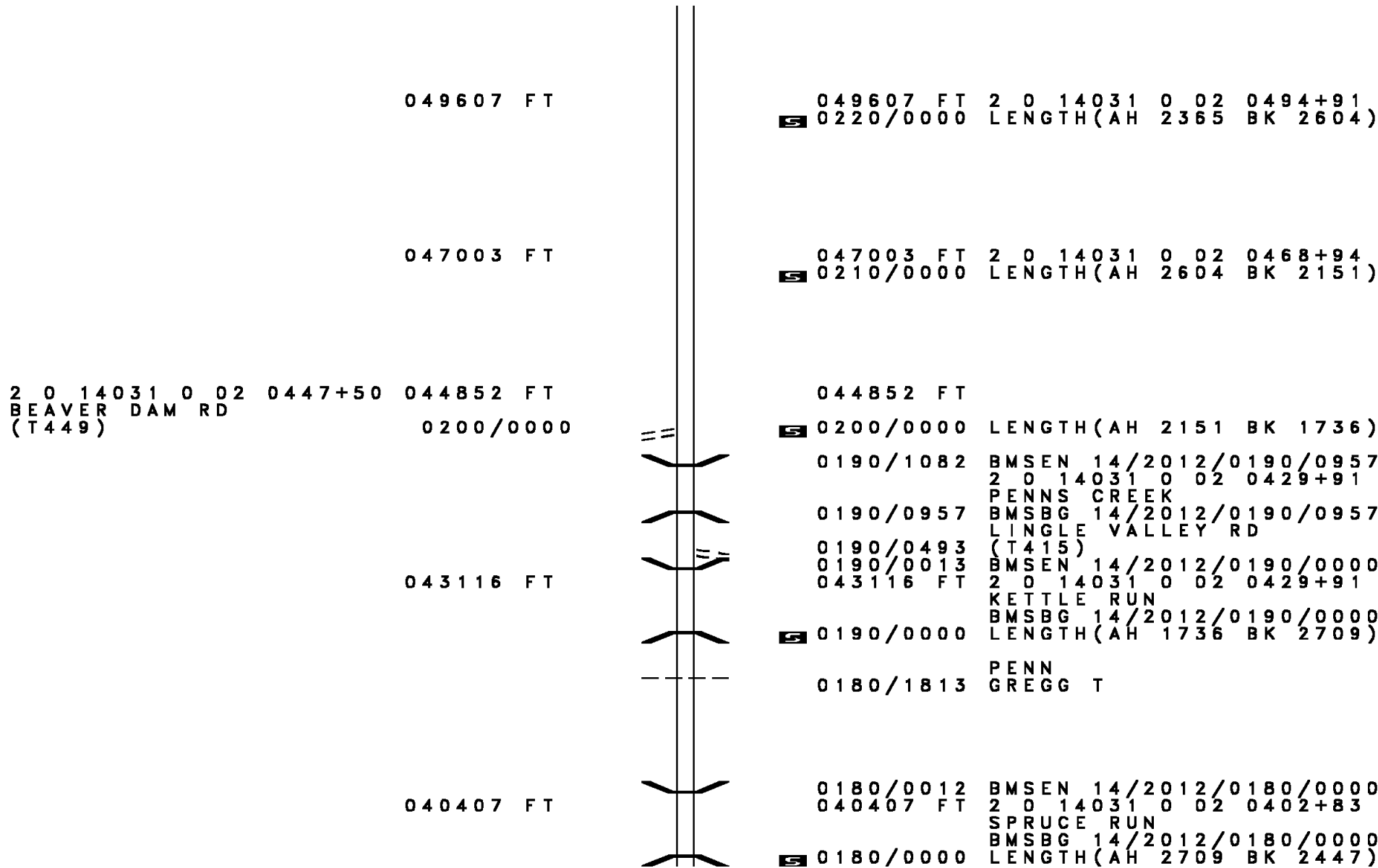
PARADISE RD
 (T500)

0220/2278 ==

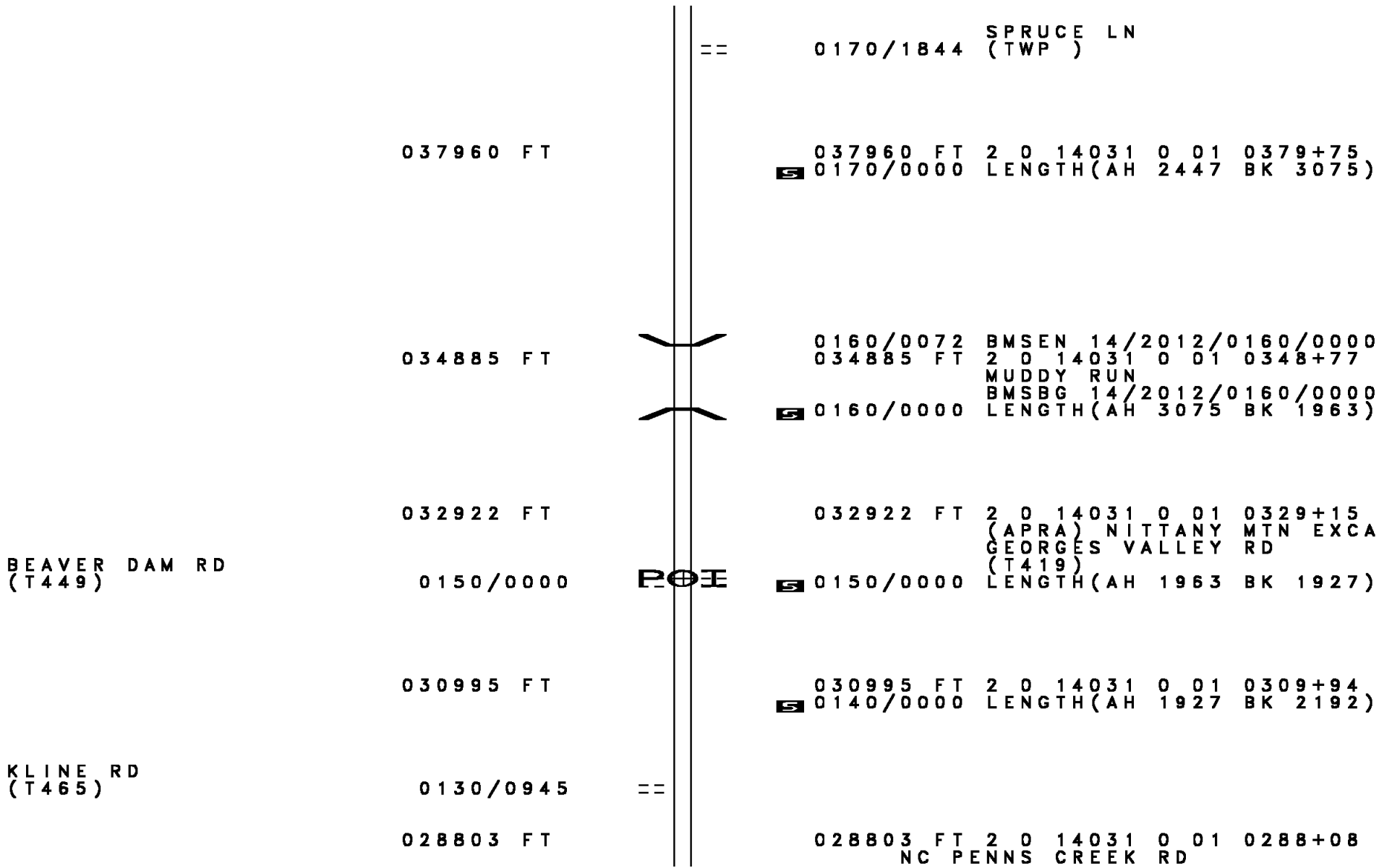
BMSBG 14/2012/0230/0000
 LENGTH(AH 1483 BK 2365)
 GREENBRIAR GAP RD
 (T510)

0220/2278

DIR: B TOTAL LEN: 11.815 MI. DIST: 02-1 SR: 2012
 LEFT MUN: PENN T RIGHT MUN: PENN T



DIR: B TOTAL LEN: 11.815 MI. DIST: 02-1 SR: 2012
 LEFT MUN: GREGG T RIGHT MUN: GREGG T



DIR: B TOTAL LEN: 11.815 MI. DIST: 02-1 SR: 2012
 LEFT MUN: GREGG T RIGHT MUN: GREGG T

Left Side	Right Side	Notes
	0130/0000	UPPER GEORGES VALLEY RD (SR2010 SEG 0110/1286) LENGTH(AH 2192 BK 3676)
	0120/1077	UNNAMED AL (TWP)
	0120/0957	EGG HILL DR (TWP)
	0120/0713	EGG HILL DR (TWP)
MAPLE LANE RD (T451)	0120/0521 025127 FT	025127 FT 2 0 14031 0 00 0251+45 VILLAGE: RISING SPRINGS NC COOPER ST LONG ST (SR2005 SEG 0010/0000)
	0120/0000	LENGTH(AH 3676 BK 0912)
	0110/0643	BMSEN 14/2012/0110/0565 2 0 14031 0 00 0247+97 PENNS CREEK
	0110/0565	BMSBG 14/2012/0110/0565
	024215 FT	2 0 14031 0 00 0242+48
	0110/0000	LENGTH(AH 0912 BK 0986)
WATER ST (TWP) FIREHALL RD (T533)	0100/0469 0100/0335	FIREHALL RD (SR2008 SEG 0140/0135) TER ST
2 0 14031 0 00 0232+54	023229 FT	EARLYSTOWN RD (SR0045 SEG 0540/0056)
EARLYSTOWN RD (SR0045 SEG 0540/0056)	0100/0000 023229 FT	LTH AH 000986 BK 000056
	7094/0000	LTH AH 000056 BK 002685
	0090/2685	EARLYSTOWN RD (SR0045 SEG 0540/0000) EARLYSTOWN RD (SR0045 SEG 0540/0000)
ALLISON RD (T466)	0090/2329	0090/2274 BMSEN 14/2012/0090/2264 2 0 14031 0 00 0228+00

DIR: B TOTAL LEN: 11.815 MI. DIST: 02-1 SR: 2012
 LEFT MUN: GREGG T RIGHT MUN: GREGG T

(T615)
 JAY LN
 (TWP)

0050/0501 ==
 0050/0350 ==
 010070 FT

0050/0054 BMSEN 14/2012/0050/0000
 010070 FT 2 0 14031 0 00 0100+82
 VILLAGE: FARMERS MILLS
 PENNS CREEK
 BMSBG 14/2012/0050/0000
 0050/0000 LENGTH(AH 2948 BK 2030)

0040/1178 RIDGE RD
 (T455)

008040 FT

008040 FT 2 0 14031 0 00 0080+65
 0040/0000 LENGTH(AH 2030 BK 1984)

SWAMP CHURCH RD
 (T457)

0030/1477 ==

006056 FT

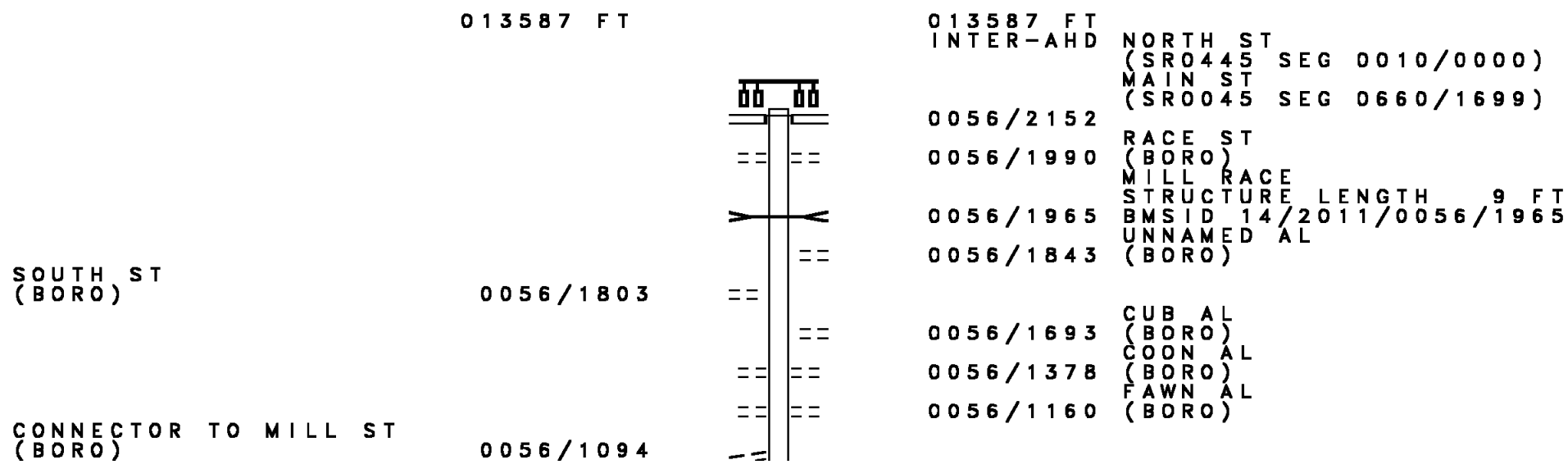
006056 FT 2 0 14031 0 00 0060+66
 0030/0000 LENGTH(AH 1984 BK 2162)

003894 FT

003894 FT 2 0 14031 0 00 0038+89
 SARA CAMPBELL
 (TWP)
 0020/0000 LENGTH(AH 2162 BK 3894)

000000 FT

000000 FT 2 0 14031 0 00 0000+00
 NC PENNS CAVE RD
 BRUSH VALLEY RD
 (SRO192 SEG 0110/0549)
 MFC BEGIN = D
 0010/0000 LENGTH(AH 3894 BK 0000)



013587 FT

013587 FT
INTER-AHD

NORTH ST
(SR0445 SEG 0010/0000)
MAIN ST
(SR0045 SEG 0660/1699)

0056/2152

RACE ST
(BORO)
MILL RACE
STRUCTURE LENGTH 9 FT
BMSID 14/2011/0056/1965
UNNAMED AL
(BORO)

0056/1990

0056/1965

0056/1843

SOUTH ST
(BORO)

0056/1803

0056/1693

0056/1378

0056/1160

CUB AL
(BORO)
COON AL
(BORO)
FAWN AL
(BORO)

CONNECTOR TO MILL ST
(BORO)

0056/1094

DIR: B TOTAL LEN: 2.573 MI. DIST: 02-1 SR: 2011
 LEFT MUN: MILLHEIM B RIGHT MUN: MILLHEIM B

Segment ID	Start Station	End Station	Length (FT)	Right-of-Way	County	SR	Notes
MILL ST (BORO)	0056/0993	0056/0887		==	DEER AL (BORO)		
UNNAMED AL (BORO)	0056/0866	0056/0657		==	CENTER ST (BORO)		
		0056/0435		==	BEAR AL (BORO)		
		0056/0216		==	FOX AL (BORO)		
MILLHEIM PENN T RACE AL (BORO)	0056/0031	011435 FT	011435 FT	==	PENN ST		
	0056/0000	011435 FT		==	ELK ST (BORO)		
		0054/0178		==	MILLHEIM PENN T WATER ST (TWP)		
	011012 FT	0054/0126		==	BMSSEN 14/2011/0054/0000		
		0054/0082		==	1 0 00000 0 00 0000+00		
		0054/0000		==	ELK CREEK BMSBG 14/2011/0054/0000		
	010732 FT	0044/0234		==	LENGTH(AH 0423 BK 0280)		
		010732 FT		==	SHEEP HILL LN (TWP)		
		0044/0000		==	1 0 00873 0 01 0107+20		
				==	LENGTH(AH 0280 BK 2877)		
		0040/1667		==	TATTLE TOWN RD (SR2016 SEG 0010/0000)		
		0040/1543		==	BMSSEN 14/2011/0040/1446		
		0040/1446		==	1 0 00873 0 00 0092+93		
				==	ELK CREEK BMSBG 14/2011/0040/1446		
	007855 FT	007855 FT		==	1 0 00873 0 00 0078+60		
		0040/0000		==	LENGTH(AH 2877 BK 2360)		
		0030/2108		==	BMSSEN 14/2011/0030/2027		
				==	1 0 00873 0 00 0075+10		
		0030/2027		==	ELK CREEK BMSBG 14/2011/0030/2027		

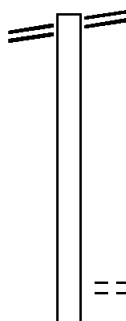
DIR: B TOTAL LEN: 2.573 MI. DIST: 02-1 SR: 2011
 LEFT MUN: PENN T RIGHT MUN: PENN T

	005495 FT			005495 FT	1 0 00873 0 00 0054+98
				0030/0000	LENGTH(AH 2360 BK 2210)
				0020/0562	BMSBN 14/2011/0020/0532
					1 0 00873 0 00 0038+18
				0020/0532	ELK CREEK
					BMSBG 14/2011/0020/0532
					PINE CREEK RD
				0020/0104	(SR2018 SEG 0010/0000)
				0020/0034	BMSBN 14/2011/0020/0000
	003285 FT			003285 FT	1 0 00873 0 00 0032+84
					ELK CREEK
					BMSBG 14/2011/0020/0000
				0020/0000	LENGTH(AH 2210 BK 3285)
					HARTERTOWN AL
			==	0010/3197	(TWP)
			==	0010/2920	HARTERTOWN AL
					(TWP)
					WEAVER AV
			==	0010/1580	(T840)
6TH ALLEY			==		
(TWP)	0010/1226				
5TH ALLEY			==	0010/0947	11TH ALLEY
(TWP)	0010/0947		==		(TWP)
4TH ALLEY			==	0010/0663	10TH ALLEY
(TWP)	0010/0663		==		(TWP)
PENNS CREEK RD			==	0010/0663	9TH ALLEY
(SR2012 SEG 0270/3149)	0010/0381		==		(TWP)
				0010/0381	BMSBN 14/2011/0010/0209
				0010/0328	1 0 00873 0 00 0002+25
					PENNS CREEK
				0010/0209	BMSBG 14/2011/0010/0209
	000000 FT			000000 FT	1 0 00873 0 00 0000+00
					VILLAGE: COBURN
					NC CO
				* REF-BK	BURN RD
					MAIN ST
					(T515)
					MFC BEGIN = D
				0010/0000	LENGTH(AH 3285 BK 0000)

EXTRACT DATE: 12/21/2020 ROADWAY MANAGEMENT SYSTEM PAGE NUMBER: 247
 PRINT DATE: 12/22/2020 SLD COUNTY/SR - ANNUAL PRINT COUNTY: CENTRE
 DIR: B TOTAL LEN: 4.975 MI. DIST: 02-1 SR: 2010
 LEFT MUN: GREGG T RIGHT MUN: GREGG T

COOPER ST 026266 FT
 (SR2012 SEG 0130/0000) 0110/1286

024980 FT



026266 FT PENNS CREEK RD
 0110/1286 (SR2012 SEG 0130/0000)

024980 FT 2 0 14030 0 00 0249+85
 0110/0000 LENGTH(AH 1286 BK 2478)

0100/0978 HARTER RD
 (T464)

DIR: B TOTAL LEN: 4.975 MI. DIST: 02-1 SR: 2010
 LEFT MUN: GREGG T RIGHT MUN: GREGG T

022502 FT

022502 FT 2 0 14030 0 00 0225+00
 0100/0000 LENGTH(AH 2478 BK 2510)

019992 FT

019992 FT 2 0 14030 0 00 0199+62
 0090/0000 LENGTH(AH 2510 BK 2469)

017523 FT

== 0080/0201 MOUNTAIN MEADOW LN
 (TWP)
 017523 FT 2 0 14030 0 00 0175+00
 0080/0000 LENGTH(AH 2469 BK 2509)

== 0070/1866 REEDER RD
 (T462)

015014 FT

015014 FT 2 0 14030 0 00 0150+00
 0070/0000 LENGTH(AH 2509 BK 2426)

012588 FT

012588 FT 2 0 14030 0 00 0125+78
 GREGG
 POTTER T
 0060/0000 LENGTH(AH 2426 BK 2074)

010514 FT

010514 FT 2 0 14030 0 00 0105+13
 0050/0000 LENGTH(AH 2074 BK 2402)

DIR: B TOTAL LEN: 4.975 MI. DIST: 02-1 SR: 2010
 LEFT MUN: POTTER T RIGHT MUN: POTTER T

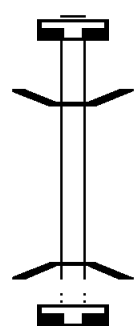
Left Side	Right Side
ASHER LN (TWP) 0040/1913 ==	
008112 FT	008112 FT 2 0 14030 0 00 0081+20 POTTER RUN STRUCTURE LENGTH 9 FT BMSID 14/2010/0040/0000
LUCAS LN (TWP) 0030/2436 ==	0040/0000 LENGTH(AH 2402 BK 2852)
2 0 14030 0 00 0052+75 005260 FT EGG HILL RD (T536) 0030/0000 ==	005260 FT 0030/0000 LENGTH(AH 2852 BK 2209)
	0020/0959 BMSEN 14/2010/0020/0940 2 0 14030 0 00 0039+96 POTTER RUN BMSBG 14/2010/0020/0940
2 0 14030 0 00 0030+44 003051 FT BIBLE RD (T522) 0020/0000 ==	003051 FT 0020/0000 LENGTH(AH 2209 BK 3051)
	NC UPPER GEORGES VALLEY RD SR 0144 SH 000000 FT (SR0144 SEG 0020/1055) MFC BEGIN = D
2 0 14030 0 00 0000+00 000000 FT SR 0144 SH (SR0144 SEG 0020/1055) 0010/0000	0010/0000 LENGTH(AH 3051 BK 0000)

EXTRACT DATE: 12/21/2020 ROADWAY MANAGEMENT SYSTEM PAGE NUMBER: 244
 PRINT DATE: 12/22/2020 SLD COUNTY/SR - ANNUAL PRINT COUNTY: CENTRE
 DIR: B TOTAL LEN: .005 MI. DIST: 02-1 SR: 2009
 LEFT MUN: PENN T RIGHT MUN: PENN T

000025 FT

 000000 FT

 000000 FT



000025 FT
 7014/0000 LENGTH(AH 2464 BK 0025)
 * REF-AHD PARADISE RD
 0010/0025 (T500)
 0010/0023 BMSBN 14/2009/0010/0000
 000000 FT 2 0 14 034 0 00 0016+07
 NC PA
 * REF-BK PARADISE RD
 (T500)
 BRANCH PENNS CREEK
 BMSBG 14/2009/0010/0000
 5 0010/0000 LENGTH(AH 0025 BK 0100)
 000000 FT
 7008/0000 LENGTH(AH 0100 BK 0000)

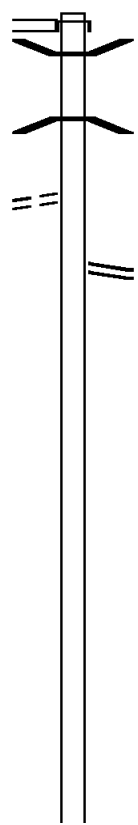
DIR: B TOTAL LEN: 2.843 MI. DIST: 02-1 SR: 2008
 LEFT MUN: GREGG T RIGHT MUN: GREGG T

WATER ST 015011 FT
 (SR2012 SEG 0100/0255) 0140/0135

FIREHALL RD 014876 FT
 (T533) 0140/0000

012362 FT

009666 FT



015011 FT
 INTER-AHD WATER ST
 0140/0135 (SR2012 SEG 0100/0255)
 0140/0101 BMSBN 14/2008/0140/0018
 0 0 0000 0 00 0000+00
 PENNS CREEK
 0140/0018 BMSBG 14/2008/0140/0018
 014876 FT 2 0 14023 1 00 0000+00
 NC FIRE HALL RD
 0140/0000 LENGTH(AH 0135 BK 2514)
 NC SCHOOL ST
 SCHOOL ST
 0130/2279 (SR2005 SEG 0020/1002)

012362 FT 2 0 14023 0 00 0360+16
 0130/0000 LENGTH(AH 2514 BK 2696)

009666 FT 2 0 14023 0 00 0333+39
 0120/0000 LENGTH(AH 2696 BK 3079)

DIR: B TOTAL LEN: 2.843 MI. DIST: 02-1 SR: 2008
 LEFT MUN: GREGG T RIGHT MUN: GREGG T

006587 FT

006587 FT 2 0 14023 0 00 0302+62
 0110/0000 LENGTH(AH 3079 BK 3074)

003513 FT

003513 FT 2 0 14023 0 00 0271+90
 0100/0000 LENGTH(AH 3074 BK 3513)

0090/1532 GREGG
 POTTER T

000000 FT

000000 FT 2 0 14023 0 00 0236+79
 NC SINKING CREEK RD
 EGG HILL RD

INTER-BK
 (T536)
 SINKING CREEK RD
 (T524)

000000 FT

0090/0000 LENGTH(AH 3513 BK 2828)

000000 FT

000000 FT
 7080/0000 LENGTH(AH 2828 BK 2759)

000000 FT

000000 FT
 7070/0000 LENGTH(AH 2759 BK 3060)

000000 FT

000000 FT
 7060/0000 LENGTH(AH 3060 BK 3106)

000000 FT

000000 FT
 7050/0000 LENGTH(AH 3106 BK 2906)

000000 FT

000000 FT
 7040/0000 LENGTH(AH 2906 BK 3023)

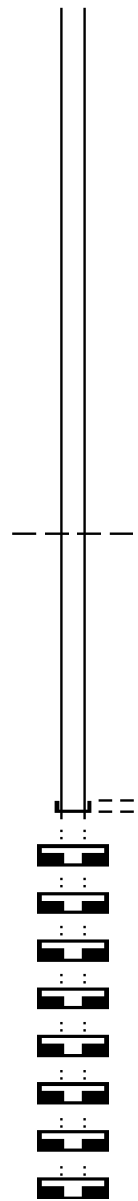
000000 FT

000000 FT
 7030/0000 LENGTH(AH 3023 BK 3030)

000000 FT

000000 FT
 7020/0000 LENGTH(AH 3030 BK 3044)

000000 FT
 7010/0000 LENGTH(AH 3044 BK 0000)



EXTRACT DATE: 12/21/2020 ROADWAY MANAGEMENT SYSTEM PAGE NUMBER: 241
 PRINT DATE: 12/22/2020 SLD COUNTY/SR - ANNUAL PRINT COUNTY: CENTRE
 DIR: B TOTAL LEN: 3.450 MI. DIST: 02-1 SR: 2007
 LEFT MUN: GREGG T RIGHT MUN: GREGG T

018217 FT

018217 FT BRUSH VALLEY RD
0080/2565 (SR0192 SEG 0160/0495)

015652 FT

015652 FT 2 0 14033 0 00 0150+00
S 0080/0000 LENGTH(AH 2565 BK 2462)

013190 FT

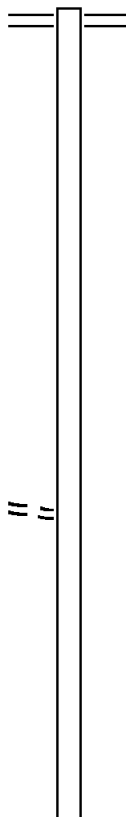
013190 FT 2 0 14033 0 00 0125+47
S 0070/0000 LENGTH(AH 2462 BK 2515)

GRENOBLE RD
(T459)

0060/1916

010675 FT

010675 FT 2 0 14033 0 00 0100+32
S 0060/0000 LENGTH(AH 2515 BK 2399)



DIR: B TOTAL LEN: 3.450 MI. DIST: 02-1 SR: 2007
 LEFT MUN: GREGG T RIGHT MUN: GREGG T

RIDER LN
 (TWP)

008276 FT

008276 FT 2 0 14033 0 00 0076+33
 0050/0000 LENGTH(AH 2399 BK 2581)

0040/0995

==

005695 FT

005695 FT 2 0 14033 0 00 0050+33
 0040/0000 LENGTH(AH 2581 BK 2476)
 GREEN GROVE RD
 0030/2201 (T615)

== ==

0030/0195 BMS EN 14/2007/0030/0181
 2 0 14033 0 00 0027+57
 TRIB TO PENNS CREEK

003219 FT

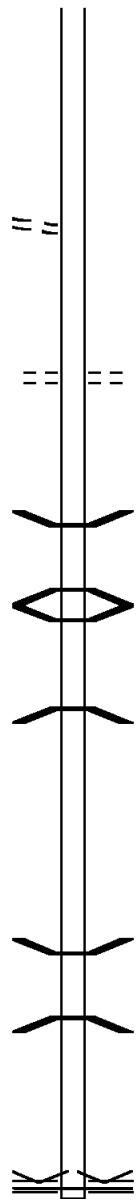
0030/0181 BMSBG 14/2007/0030/0181
 0030/0022 BMS EN 14/2007/0030/0000
 003219 FT 2 0 14033 0 00 0025+42
 TRIB TO PENNS CREEK
 BMSBG 14/2007/0030/0000
 0030/0000 LENGTH(AH 2476 BK 2562)

000657 FT

000657 FT 2 0 14033 0 00 0000+00
 0020/0000 LENGTH(AH 2562 BK 0657)
 0010/0380 BMS EN 14/2007/0010/0361
 2 0 14033 1 00 0003+56
 TRIB. PENNS CREEK

000000 FT

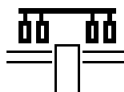
0010/0361 BMSBG 14/2007/0010/0361
 000000 FT 2 0 14033 1 00 0000+00
 VILLAGE: PENN HALL
 NC BRUSH MT RD
 EARLYSTOWN RD
 (SRO045 SEG 0580/0000)
 MFC BEGIN = E
 0010/0000 LENGTH(AH 0657 BK 0000)



EXTRACT DATE: 12/21/2020 ROADWAY MANAGEMENT SYSTEM PAGE NUMBER: 239
PRINT DATE: 12/22/2020 SLD COUNTY/SR - ANNUAL PRINT COUNTY: CENTRE

DIR: B TOTAL LEN: 6.089 MI. DIST: 02-1 SR: 2006
LEFT MUN: CENTRE HALL B RIGHT MUN: CENTRE HALL B

032151 FT



032151 FT PENNSYLVANIA AV
0130/2967 (SR0144 SEG 0110/1414)
LOGAN AL

DIR: B TOTAL LEN: 6.089 MI. DIST: 02-1 SR: 2006
 LEFT MUN: CENTRE HALL B RIGHT MUN: CENTRE HALL B

BORO AL
 (BORO)
 N HOFFER AV
 (BORO)

0130/2523

0130/2434

0130/2751 (BORO)
 N HOFFER AV
 0130/2549 (BORO)

0130/2194 WILLOW AV
 (BORO)

NC CHURCH ST
 CENTRE HALL
 0130/1280 POTTER T

029184 FT

029184 FT 2 0 14021 0 00 0268+88
 0130/0000 LENGTH(AH 2967 BK 2383)

026801 FT

026801 FT 2 0 14021 0 00 0244+71
 0120/0000 LENGTH(AH 2383 BK 2386)

024415 FT

024415 FT 2 0 14021 0 00 0220+98
 0110/0000 LENGTH(AH 2386 BK 2611)

021804 FT

021804 FT 2 0 14021 0 00 0195+00
 0100/0000 LENGTH(AH 2611 BK 2422)

BLACK HAWK RD
 (T410)

0090/0812

DIR: B TOTAL LEN: 6.089 MI. DIST: 02-1 SR: 2006
 LEFT MUN: POTTER T RIGHT MUN: POTTER T

019382 FT

=

019382 FT 2 0 14021 0 00 0170+91
 0090/0000 LENGTH(AH 2422 BK 2591)
 GREGG STATION RD
 0080/2048 (T406)

016791 FT

016791 FT 2 0 14021 0 00 0145+13
 0080/0000 LENGTH(AH 2591 BK 2334)

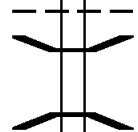
014457 FT

014457 FT 2 0 14021 0 00 0121+92
 0070/0000 LENGTH(AH 2334 BK 3127)

=

0060/1203 RIMMEY RD
 (T400)

011330 FT



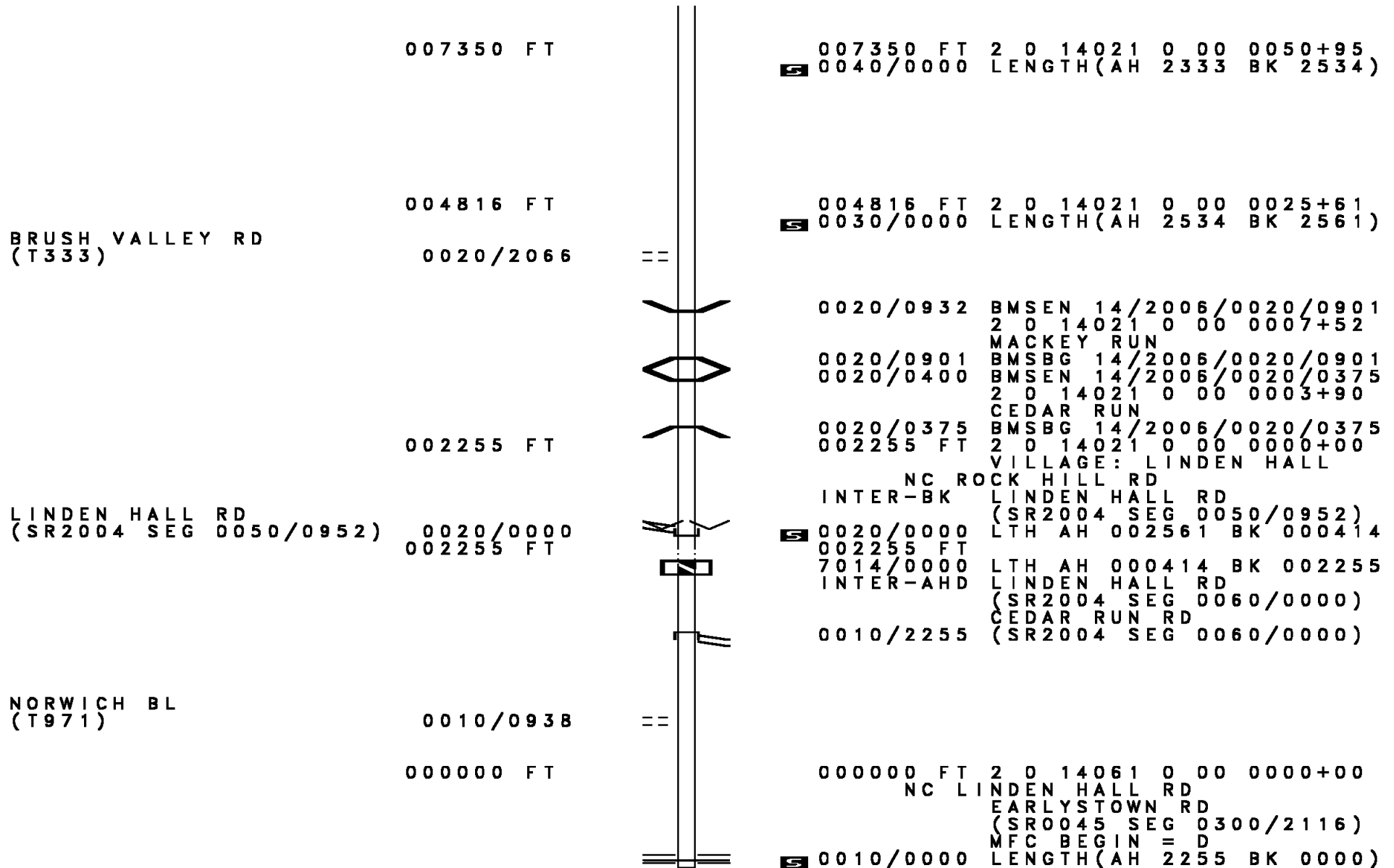
011330 FT 2 0 14021 0 00 0090+78
 NC U BRUSH VALLEY RD
 POTTER
 HARRIS T
 0060/0000 LENGTH(AH 3127 BK 1647)
 0050/1276 BMSBN 14/2006/0050/1260
 2 0 14021 0 00 0086+77
 HAYES RUN
 0050/1260 BMSBG 14/2006/0050/1260

009683 FT

=

009683 FT 2 0 14021 0 00 0074+28
 0050/0000 LENGTH(AH 1647 BK 2333)
 SMITH LN
 0040/2270 (T371)

DIR: B TOTAL LEN: 6.089 MI. DIST: 02-1 SR: 2006
 LEFT MUN: HARRIS T RIGHT MUN: HARRIS T

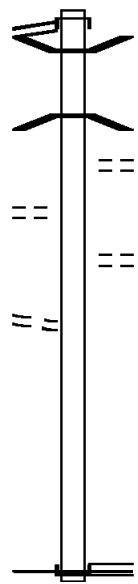


SINKING CREEK RD 002182 FT
 (SR2008 SEG 0130/2279) 0020/1002

RAILROAD ST
 (T708) 0020/0632

2 0 14054 0 00 0010+63 001180 FT
 LONG ST
 (T587) 0020/0000

000000 FT



002182 FT
 INTER-AHD SCHOOL ST
 0020/1002 (SR2008 SEG 0130/2279)
 0020/0955 BMSBN 14/2005/0020/0839
 2 0 14054 0 00 0001+78
 SINKING CREEK
 0020/0839 BMSBG 14/2005/0020/0839
 TWO STEEPLES LN
 0020/0646 (TWP)

W STREAMSIDE PL
 0020/0396 (TWP)
 001180 FT
 NC SCHOOL ST
 0020/0000 LENGTH(AH 1002 BK 1180)

000000 FT 2 0 14054 0 01 0027+94
 NC LONG ST
 WATER ST
 (SR2012 SEG 0120/0000)
 INTER-BK COOPER ST
 (SR2012 SEG 0120/0000)
 MFC BEGIN = E
 0010/0000 LENGTH(AH 1180 BK 0000)

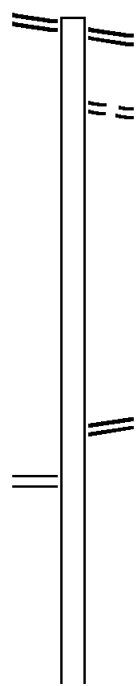
EXTRACT DATE: 12/21/2020 ROADWAY MANAGEMENT SYSTEM PAGE NUMBER: 234
 PRINT DATE: 12/22/2020 SLD COUNTY/SR - ANNUAL PRINT COUNTY: CENTRE
 DIR: B TOTAL LEN: 3.077 MI. DIST: 02-1 SR: 2004
 LEFT MUN: HARRIS T RIGHT MUN: HARRIS T

EARLYSTOWN RD 016244 FT
 (SR0045 SEG 0320/0147) 0060/3831

ROCK HILL RD
 (SR2006 SEG 0020/0000) 0050/0952

012413 FT

011047 FT



016244 FT EARLYSTOWN RD
 0060/3831 (SR0045 SEG 0320/0147)

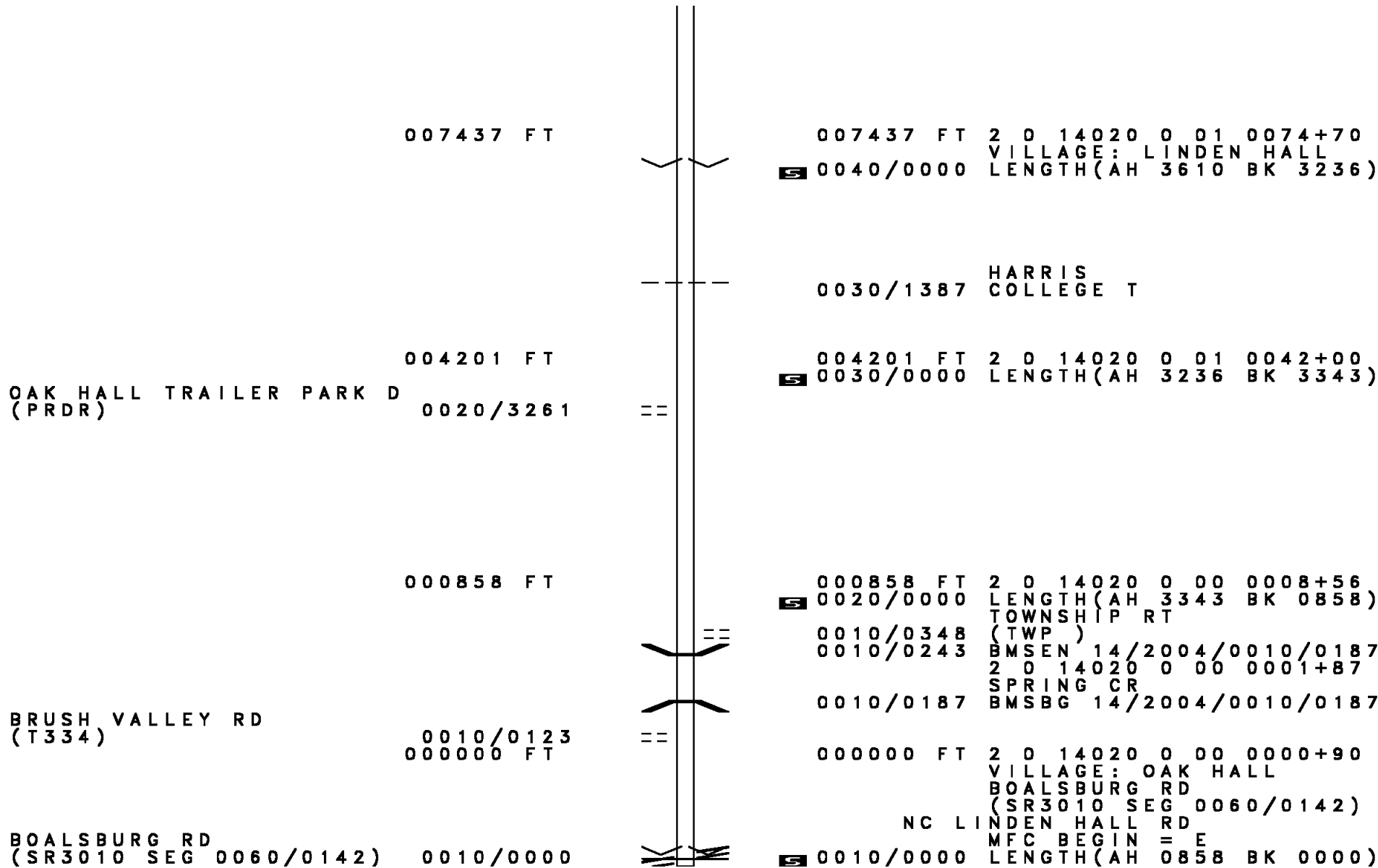
0060/3157 SCHEMPF RD
 (T554)

012413 FT 2 0 14020 0 01 0124+30
 LINDEN HALL RD
 (SR2006 SEG 0010/2255)

5 0060/0000 NC CEDAR RUN RD
 LENGTH(AH 3831 BK 1366)

5 011047 FT 2 0 14020 0 01 0110+41
 0050/0000 LENGTH(AH 1366 BK 3610)

DIR: B TOTAL LEN: 3.077 MI. DIST: 02-1 SR: 2004
 LEFT MUN: HARRIS T RIGHT MUN: HARRIS T



007437 FT

007437 FT 2 0 14020 0 01 0074+70
 VILLAGE: LINDEN HALL
 S 0040/0000 LENGTH(AH 3610 BK 3236)

0030/1387 HARRIS COLLEGE T

OAK HALL TRAILER PARK D (PRDR)
 004201 FT
 0020/3261

004201 FT 2 0 14020 0 01 0042+00
 S 0030/0000 LENGTH(AH 3236 BK 3343)

000858 FT

000858 FT 2 0 14020 0 00 0008+56
 S 0020/0000 LENGTH(AH 3343 BK 0858)
 TOWNSHIP RT









BRUSH VALLEY RD (T334)
 0010/0123
 000000 FT

0010/0348 (TWP)
 0010/0243 BMSSEN 14/2004/0010/0187
 2 0 14020 0 00 0001+87
 SPRING CR
 0010/0187 BMSBG 14/2004/0010/0187

BOALSBURG RD (SR3010 SEG 0060/0142)
 0010/0000

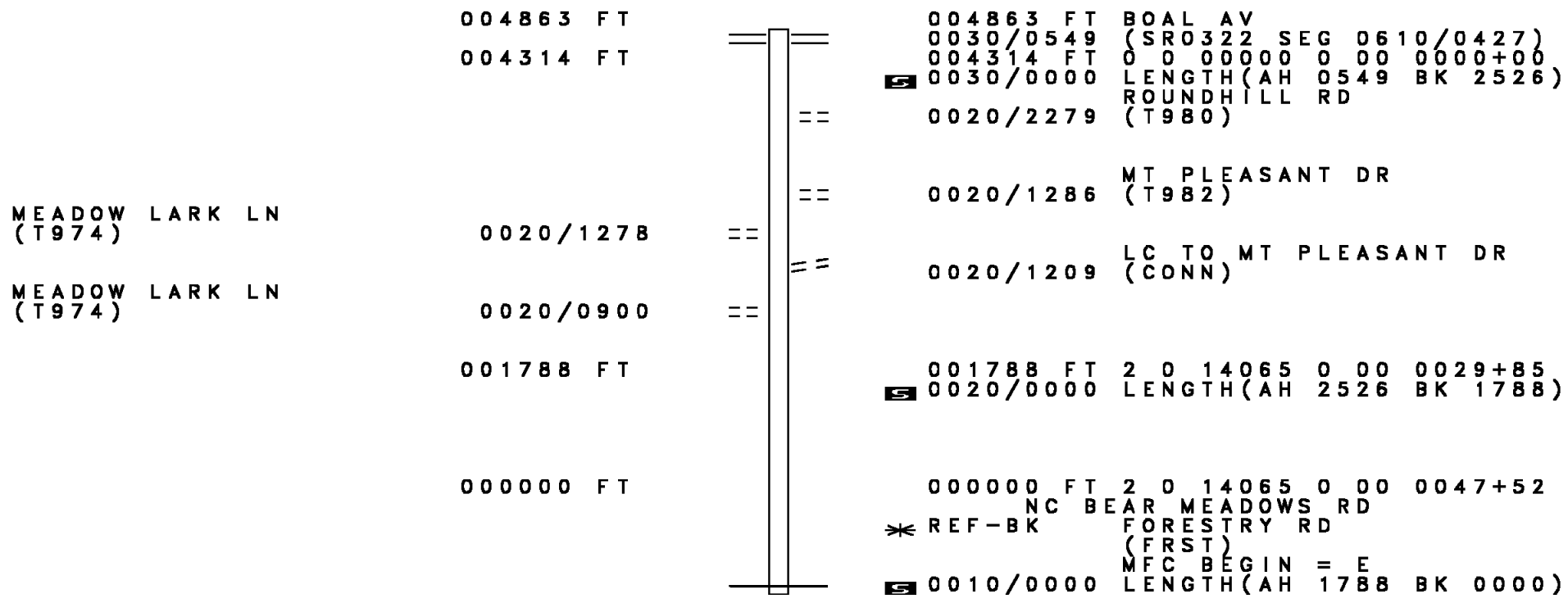
000000 FT 2 0 14020 0 00 0000+90
 VILLAGE: OAK HALL
 BOALSBURG RD
 (SR3010 SEG 0060/0142)
 NC LINDEN HALL RD
 MFC BEGIN = E
 S 0010/0000 LENGTH(AH 0858 BK 0000)

EXTRACT DATE: 12/21/2020 ROADWAY MANAGEMENT SYSTEM PAGE NUMBER: 232
 PRINT DATE: 12/22/2020 SLD COUNTY/SR - ANNUAL PRINT COUNTY: CENTRE
 DIR: B TOTAL LEN: .000 MI. DIST: 02-1 SR: 2003
 LEFT MUN: BELLEFONTE B RIGHT MUN: BELLEFONTE B

000000 FT		000000 FT	
000000 FT		7050/0000	LENGTH(AH 2773 BK 2503)
000000 FT		000000 FT	
000000 FT		7040/0000	LENGTH(AH 2503 BK 2625)
000000 FT		000000 FT	
000000 FT		7030/0000	LENGTH(AH 2625 BK 2446)
000000 FT		000000 FT	
000000 FT		7020/0000	LENGTH(AH 2446 BK 1036)
		000000 FT	
		7010/0000	LENGTH(AH 1036 BK 0000)

DIR: B TOTAL LEN: .525 MI. DIST: 02-1 SR: 2002
 LEFT MUN: BELLEFONTE B RIGHT MUN: BELLEFONTE B

002771 FT		002771 FT	7070/0000	LENGTH(AH 2572 BK 2259)
002771 FT		002771 FT	7060/0000	LENGTH(AH 2259 BK 2765)
002771 FT		002771 FT	7050/0000	LENGTH(AH 2765 BK 2385)
002771 FT		002771 FT	7040/0000	LENGTH(AH 2385 BK 2476)
002771 FT		002771 FT	7030/0000	LENGTH(AH 2476 BK 2169)
002771 FT		002771 FT	7022/0000	LENGTH(AH 2169 BK 0369)
				(APRA) STEVE YARNELL
				AIRPORT RD
				(T436)
				2 0 14026 0 00 0150+16
002402 FT		* REF-AHD	0020/0369	LENGTH(AH 0369 BK 2402)
			002402 FT	
			0010/1464	LC TO GOVERNORS PARK RD
			0010/1362	(CONN) GOVERNORS PARK RD (BORO)
TRIANGLE RD (BORO)			0010/0312	
2 0 14026 0 00 0174+11			000000 FT	
ZION RD			000000 FT	NC AIRPORT RD
(SR0550 SEG 0430/1353)			0010/0000	ZION RD (SR0550 SEG 0430/1353) MFC BEGIN = E
			0010/0000	LENGTH(AH 2402 BK 0000)



004863 FT
 004314 FT

MEADOW LARK LN
 (T974)

MEADOW LARK LN
 (T974)

0020/1278

0020/0900

001788 FT

000000 FT

004863 FT BOAL AV
 0030/0549 (SR0322 SEG 0610/0427)
 004314 FT 0 0 00000 0 00 0000+00
 5 0030/0000 LENGTH(AH 0549 BK 2526)
 ROUNDHILL RD
 (T980)
 0020/2279 (T980)

0020/1286 MT PLEASANT DR
 (T982)

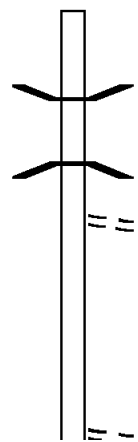
0020/1209 LC TO MT PLEASANT DR
 (CONN)

001788 FT 2 0 14065 0 00 0029+85
 5 0020/0000 LENGTH(AH 2526 BK 1788)

000000 FT 2 0 14065 0 00 0047+52
 NC BEAR MEADOWS RD
 * REF-BK FORESTRY RD
 (FRST)
 MFC BEGIN = E
 5 0010/0000 LENGTH(AH 1788 BK 0000)

EXTRACT DATE: 12/21/2020 ROADWAY MANAGEMENT SYSTEM PAGE NUMBER: 229
 PRINT DATE: 12/22/2020 SLD COUNTY/SR - ANNUAL PRINT COUNTY: CENTRE
 DIR: B TOTAL LEN: 7.952 MI. DIST: 02-1 SR: 1016
 LEFT MUN: LIBERTY T RIGHT MUN: LIBERTY T

041988 FT



039861 FT

041988 FT AH-CLINTON (18)
 * REF-AHD SR 2024 SH
 0180/2127 (SR2024 SEG 0006/0000)
 0180/0950 BMS EN 14/1016/0180/0936
 1 0 00359 0 00 0409+41
 SANDY RUN
 0180/0936 BMSBG 14/1016/0180/0936
 STONER RD
 0180/0500 (T497)
 039861 FT 1 0 00359 0 00 0400+00
 5 0180/0000 LENGTH(AH 2127 BK 2789)
 0170/0811 SAWMILL RD
 (T489)

DIR: B TOTAL LEN: 7.952 MI.
 LEFT MUN: LIBERTY T

DIST: 02-1 SR: 1016
 RIGHT MUN: LIBERTY T

		0170/0767	BMS	EN	14/1016/0170/0756		
			1	0	00359	0	00 0379+70
					DRY RUN		
		0170/0756	BMS	SBG	14/1016/0170/0756		
037072	FT	037072	FT	1	0	00359	0 00 0371+04
		0170/0000	LENGTH(AH	2789	BK	2138)	
034934	FT	034934	FT	1	0	00359	0 00 0349+66
		0160/0000	LENGTH(AH	2138	BK	2499)	
032435	FT	032435	FT	1	0	00359	0 00 0324+67
		0150/0000	LENGTH(AH	2499	BK	2846)	
029589	FT	029589	FT	1	0	00359	0 00 0296+21
		0140/0000	LENGTH(AH	2846	BK	2135)	
027454	FT	027454	FT	1	0	00359	0 00 0274+66
		0130/0000	LENGTH(AH	2135	BK	1476)	
025978	FT	025978	FT	1	0	00359	0 00 0259+90
		0120/0000	LENGTH(AH	1476	BK	2456)	

DIR: B TOTAL LEN: 7.952 MI. DIST: 02-1 SR: 1016
 LEFT MUN: LIBERTY T RIGHT MUN: LIBERTY T

023522 FT

023522 FT 1 0 00359 0 00 0235+34
 0110/0000 LENGTH(AH 2456 BK 2578)

020944 FT

020944 FT 1 0 00359 0 00 0209+56
 0100/0000 LENGTH(AH 2578 BK 2776)

018168 FT

018168 FT 1 0 00359 0 00 0181+78
 0090/0000 LENGTH(AH 2776 BK 2245)

SPRUCE ST
 (T916)

0080/1461 ==

PENN ST
 (T915)

0080/0396 ==
 015923 FT

015923 FT 1 0 00359 0 00 0159+33
 0080/0000 LENGTH(AH 2245 BK 1143)

014780 FT

014780 FT 1 0 00359 0 00 0147+90
 VILLAGE: MONUMENT
 LIBERTY
 CURTIN T
 0070/0000 LENGTH(AH 1143 BK 2349)

012431 FT

012431 FT 1 0 00359 0 00 0124+41
 0060/0000 LENGTH(AH 2349 BK 2569)

DIR: B TOTAL LEN: 7.952 MI. DIST: 02-1 SR: 1016
LEFT MUN: CURTIN T RIGHT MUN: CURTIN T

009862 FT

009862 FT 1 0 00359 0 00 0098+72
S 0050/0000 LENGTH(AH 2569 BK 2366)

007496 FT

007496 FT 1 0 00359 0 00 0075+06
S 0040/0000 LENGTH(AH 2366 BK 2498)

004998 FT

004998 FT 1 0 00359 0 00 0050+08
S 0030/0000 LENGTH(AH 2498 BK 2438)

002560 FT

002560 FT 1 0 00359 0 00 0025+70
S 0020/0000 LENGTH(AH 2438 BK 2560)

000000 FT

000000 FT 1 0 00359 0 00 0000+00
VILLAGE: ORVISTON
NC ORVISTON RD
ORVISTON MOUNTAIN RD
(T506)
INTER-BK ORVISTON MOUNTAIN RD
(T506)
MFC BEGIN = E
S 0010/0000 LENGTH(AH 2560 BK 0000)



EXTRACT DATE: 12/21/2020
PRINT DATE: 12/22/2020

ROADWAY MANAGEMENT SYSTEM
SLD COUNTY/SR - ANNUAL PRINT

PAGE NUMBER: 225
COUNTY: CENTRE

DIR: B TOTAL LEN: .030 MI.
LEFT MUN: MILES T

DIST: 02-1 SR: 1012
RIGHT MUN: MILES T

000158 FT



000158 FT
7044/0000

* REF-AHD
0040/0013
* REF-BK
000145 FT

000145 FT

5 0040/0000
000145 FT
7034/0000

000145 FT

* REF-AHD
0030/0059
* REF-BK
000086 FT

000086 FT

5 0030/0000
000086 FT
7024/0000

000086 FT

* REF-AHD
0020/0074
* REF-BK
000012 FT

000012 FT

5 0020/0000
000012 FT
7014/0000

000012 FT

* REF-AHD
0010/0012
* REF-BK
000000 FT

000000 FT

5 0010/0000
000000 FT
7008/0000

000000 FT

LENGTH(AH 0100 BK 0013)
BMSSEN 14/1012/0040/0000
TOWN LN
(TB62)
2 0 14035 0 02 0147+62
TOWN LN
(TB62)
TRIB ELK CREEK
BMSBG 14/1012/0040/0000
LENGTH(AH 0013 BK 0100)
LENGTH(AH 0100 BK 0059)
BMSSEN 14/1012/0030/0000
TOWN LN
(TB62)
2 0 14035 0 01 0117+75
TOWN LN
(TB62)
ELK CREEK
BMSBG 14/1012/0030/0000
LENGTH(AH 0059 BK 0100)
LENGTH(AH 0100 BK 0074)
BMSSEN 14/1012/0020/0000
SMULLTON RD
(TB63)
2 0 14035 0 00 0039+91
SMULLTON RD
(TB63)
ELK CREEK
BMSBG 14/1012/0020/0000
LENGTH(AH 0074 BK 0100)
LENGTH(AH 0100 BK 0012)
BMSSEN 14/1012/0010/0000
SMULLTON RD
(TB63)
1 0 00874 0 00 0001+16
SMULLTON BR
SMULLTON RD
(TB63)
TRIB ELK CREEK
BMSBG 14/1012/0010/0000
MFC BEGIN = E
LENGTH(AH 0012 BK 0100)
LENGTH(AH 0100 BK 0000)

EXTRACT DATE: 12/21/2020 ROADWAY MANAGEMENT SYSTEM PAGE NUMBER: 224
PRINT DATE: 12/22/2020 SLD COUNTY/SR - ANNUAL PRINT COUNTY: CENTRE
DIR: B TOTAL LEN: 7.413 MI. DIST: 02-1 SR: 1010
LEFT MUN: MARION T RIGHT MUN: MARION T

039138 FT

039138 FT
* REF-AHD JACKSONVILLE RD
0150/2284 (TWP)

036854 FT

036854 FT 2 0 14028 0 01 0714+70
5 0150/0000 LENGTH(AH 2284 BK 2475)

DIR: B TOTAL LEN: 7.413 MI. DIST: 02-1 SR: 1010
LEFT MUN: MARION T RIGHT MUN: MARION T

034379 FT

034379 FT 2 0 14028 0 01 0690+00
S 0140/0000 LENGTH(AH 2475 BK 2504)

031875 FT

031875 FT 2 0 14028 0 01 0664+98
S 0130/0000 LENGTH(AH 2504 BK 2497)
FARM LN
= 0120/1980 (T467)

029378 FT

029378 FT 2 0 14028 0 01 0640+06
S 0120/0000 LENGTH(AH 2497 BK 2470)

026908 FT

026908 FT 2 0 14028 0 01 0615+41
S 0110/0000 LENGTH(AH 2470 BK 2507)

024401 FT

024401 FT 2 0 14028 0 01 0590+39
S 0100/0000 LENGTH(AH 2507 BK 2392)

DIR: B TOTAL LEN: 7.413 MI. DIST: 02-1 SR: 1010
 LEFT MUN: MARION T RIGHT MUN: MARION T

022009 FT

022009 FT 2 0 14028 0 01 0566+52
 S 0090/0000 LENGTH(AH 2392 BK 2643)

019366 FT

019366 FT 2 0 14028 0 01 0540+14
 S 0080/0000 LENGTH(AH 2643 BK 2679)

SLAUGHTER HOUSE RD
 (T478)

0070/0172 ==
 016687 FT

016687 FT 2 0 14028 0 01 0513+38
 S 0070/0000 LENGTH(AH 2679 BK 3023)

SCHOOL HOUSE HILL RD
 (T496)

0060/2847 == ==

0060/2847 (T476)
 SAND RIDGE RD

2 0 14028 0 01 0483+16 013664 FT
 HOWARD NARROWS RD
 (SR0026 SEG 0570/0000)
 JACKSONVILLE RD
 (SR0026 SEG 0570/0000) 0060/0000

013664 FT

NC JACKSONVILLE RD
 S 0060/0000 LENGTH(AH 3023 BK 2145)

011519 FT


011519 FT 1 0 00589 0 00 0119+75
 S 0050/0000 LENGTH(AH 2145 BK 2934)

TERRA VISTA DR
 (T479)

0040/2490 ==

DIR: B TOTAL LEN: 7.413 MI. DIST: 02-1 SR: 1010
 LEFT MUN: MARION T RIGHT MUN: MARION T

SUNSET DR
 (T482)

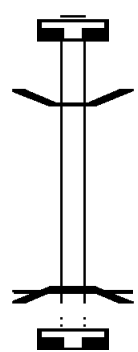


EXTRACT DATE: 12/21/2020 ROADWAY MANAGEMENT SYSTEM PAGE NUMBER: 220
 PRINT DATE: 12/22/2020 SLD COUNTY/SR - ANNUAL PRINT COUNTY: CENTRE
 DIR: B TOTAL LEN: .006 MI. DIST: 02-1 SR: 1009
 LEFT MUN: HOWARD T RIGHT MUN: HOWARD T

000034 FT

000000 FT











000000 FT



```

000034 FT
7014/0000 LENGTH(AH 0100 BK 0034)
          BMSSEN 14/1009/0010/0000
* REF-AHD PARK RD
0010/0034 (T948)
000000 FT 1 0 00872 0 01 0031+01
          NC HOWARD BR
* REF-BK PARK RD
          (T948)
          LICK RUN
          BMSBG 14/1009/0010/0000
          MFC BEGIN = E
5 0010/0000 LENGTH(AH 0034 BK 0100)
   000000 FT
   7008/0000 LENGTH(AH 0100 BK 0000)
  
```

EXTRACT DATE: 12/21/2020 ROADWAY MANAGEMENT SYSTEM PAGE NUMBER: 219
 PRINT DATE: 12/22/2020 SLD COUNTY/SR - ANNUAL PRINT COUNTY: CENTRE
 DIR: B TOTAL LEN: .845 MI. DIST: 02-1 SR: 1008
 LEFT MUN: SPRING T RIGHT MUN: SPRING T

004460 FT		004460 FT	
004460 FT		7082/0000	LENGTH(AH 0368 BK 3425)
004460 FT		004460 FT	
004460 FT		7080/0000	LENGTH(AH 3425 BK 1707)
004460 FT		004460 FT	
004460 FT		7070/0000	LENGTH(AH 1707 BK 2866)
004460 FT		004460 FT	
004460 FT		7060/0000	LENGTH(AH 2866 BK 2617)
004460 FT		004460 FT	
004460 FT		7050/0000	LENGTH(AH 2617 BK 0956)
		004460 FT	
		7046/0000	LENGTH(AH 0956 BK 0012)

DIR: B TOTAL LEN: .845 MI. DIST: 02-1 SR: 1008
 LEFT MUN: SPRING T RIGHT MUN: SPRING T

Stationing	Location	Notes
004448 FT		* REF-AHD (TBK) JACKSONVILLE RD 0044/0012 (T758) 004448 FT 2 0 14028 0 00 0054+03
004448 FT		B LOGAN RUN STRUCTURE LENGTH 12 FT BMSID 14/1008/0044/0000 * REF-BK (TBK) JACKSONVILLE RD (T758) 5 0044/0000 LENGTH(AH 0012 BK 0960) 004448 FT 7042/0000 LENGTH(AH 0960 BK 0841)
0040/0410	CRIDER LN (BORO)	* REF-AHD (TBK) JACKSONVILLE RD (T758) 0040/0841 BELLEFONTE B
003607 FT		003607 FT 2 0 14028 0 00 0036+00 MCALLISTER ST (BORO)
0030/0686	MONROE ST (BORO)	5 0040/0000 LENGTH(AH 0841 BK 1086)
002521 FT		002521 FT 2 0 14028 0 00 0025+14 WILSON ST (BORO)
0020/0784	BORO AL (BORO)	5 0030/0000 LENGTH(AH 1086 BK 1304)
0020/0224	COWDRICK ST (BORO)	
001217 FT		001217 FT 2 0 14028 0 00 0012+17 5 0020/0000 LENGTH(AH 1304 BK 1217) BORO AL
		0010/1090 (BORO) RIDGE ST
		0010/0830 (BORO) PENN ST
		0010/0421 (BORO) DECATUR LN
000000 FT		0010/0276 (BORO) 000000 FT 2 0 14028 0 00 0000+00 NC HOWARD ST
		ALLEGHENY ST (SR0144 SEG 0300/0492)
		INTER-BK HOWARD ST (BORO)
		MFC BEGIN = D 5 0010/0000 LENGTH(AH 1217 BK 0000)

EXTRACT DATE: 12/21/2020 ROADWAY MANAGEMENT SYSTEM PAGE NUMBER: 217
PRINT DATE: 12/22/2020 SLD COUNTY/SR - ANNUAL PRINT COUNTY: CENTRE
DIR: B TOTAL LEN: .000 MI. DIST: 02-1 SR: 1007
LEFT MUN: BOGGS T RIGHT MUN: BOGGS T

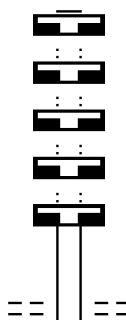
000000 FT



000000 FT
7010/0000 LENGTH(AH 3969 BK 0000)

DIR: B TOTAL LEN: 4.087 MI. DIST: 02-1 SR: 1006
 LEFT MUN: BOGGS T RIGHT MUN: BOGGS T

021579 FT
 021579 FT
 021579 FT
 021579 FT
 021579 FT



021579 FT
 7114/0000 LENGTH(AH 0205 BK 2189)
 021579 FT
 7110/0000 LENGTH(AH 2189 BK 2916)
 021579 FT
 7100/0000 LENGTH(AH 2916 BK 3044)
 021579 FT
 7090/0000 LENGTH(AH 3044 BK 0385)
 021579 FT
 7084/0000 LENGTH(AH 0385 BK 2542)
 * REF-AHD WATER ST
 0080/2542 (SR1006 SEG 7084/0000)
 0080/2227 BOMBOY RD
 (T663)

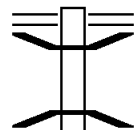
HOLTERS CROSSING RD
 (T441)

0080/2227

DIR: B TOTAL LEN: 4.087 MI. DIST: 02-1 SR: 1006
 LEFT MUN: BOGGS T RIGHT MUN: BOGGS T

Stationing	Description	Stationing	Description
007091 FT		007091 FT	1 0 00219 3 00 0990+44
		0040/0000	LENGTH(AH 2949 BK 2967)
		0030/1228	BMS EN 14/1006/0030/1205
			1 0 00219 3 00 0972+93
			TRIB BALD EAGLE CREEK
		0030/1205	BMSBG 14/1006/0030/1205
004124 FT		004124 FT	1 0 00219 3 00 0960+72
			NC OLD 220
		0030/0000	LENGTH(AH 2967 BK 3211)
			MARKET ST
		0020/2978	(T547)
			KIFER RD
TAVERN TERRACE (BORO)		0020/2113	(T623)
			THIRD AV
		0020/1503	(T857)
			SECOND AV
		0020/0988	(T855)
			FIRST AV
		0020/0469	(T854)
			BOGGS
		0020/0033	MILES BURG B
000913 FT		000913 FT	1 0 00219 3 00 0928+66
			CATHERINE ST
			(BORO)
		0020/0000	LENGTH(AH 3211 BK 0913)
			CENTRE ST
EAGLE ST (BORO)		0010/0470	(BORO)
TO 0144/0370 SH (CONN)			
		0010/0104	
		000000 FT	
			NC WALTER ST
			MILL ST
			(SRO144 SEG 0370/0378)
			MFC BEGIN = D
		0010/0000	LENGTH(AH 0913 BK 0000)

016234 FT

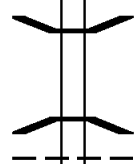


016234 FT JACKSONVILLE RD
 0060/1723 (SR0026 SEG 0460/0678)
 0060/1159 BMSEN 14/1005/0060/1140
 2 0 14029 0 00 0156+37
 NITTANY CREEK
 0060/1140 BMSBG 14/1005/0060/1140

014511 FT

014511 FT 2 0 14029 0 00 0145+00
 S 0060/0000 LENGTH(AH 1723 BK 2587)

011924 FT



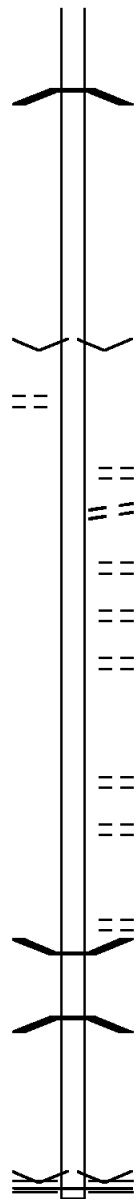
0050/0011 BMSEN 14/1005/0050/0000
 011924 FT 2 0 14029 0 00 0118+98
 NITTANY CREEK
 BMSBG 14/1005/0050/0000
 S 0050/0000 LENGTH(AH 2587 BK 3931)
 MARION
 0040/3791 WALKER T

0040/0708 BMSEN 14/1005/0040/0695
 2 0 14029 0 00 0086+66
 NITTANY CR
 0040/0695 BMSBG 14/1005/0040/0695
 0040/0015 BMSEN 14/1005/0040/0000

DIR: B TOTAL LEN: 3.075 MI. DIST: 02-1 SR: 1005
 LEFT MUN: WALKER T RIGHT MUN: WALKER T

WASHINGTON AV
 (T801)

007993 FT



007993 FT 2 0 14029 0 00 0079+73
 NITTANY CREEK
 BMSBG 14/1005/0040/0000
 5 0040/0000 LENGTH(AH 3931 BK 2973)

005020 FT

005020 FT 2 0 14029 0 00 0050+00
 VILLAGE: FOREST
 5 0030/0000 LENGTH(AH 2973 BK 2514)

0020/2288

0020/1555 NILSON RD
 (T465)
 0020/1264 BENNER RD
 (T463)
 0020/1056 CEDAR LN
 (TB14)
 0020/0630 HEMLOCK DR
 (TB16)
 0020/0221 BLUE SPRUCE DR
 (TB10)
 002506 FT 2 0 14029 0 00 0024+96
 5 0020/0000 LENGTH(AH 2514 BK 2506)

002506 FT

0010/1780 BLUE SPRUCE DR
 (TB10)
 0010/1487 LORINDA LN
 (TB08)

000000 FT

0010/0450 LORINDA LN
 (TB08)
 0010/0284 BMSSEN 14/1005/0010/0270
 2 0 14029 0 00 0002+65
 TRIB NITTANY CREEK
 0010/0270 BMSBG 14/1005/0010/0270
 000000 FT 2 0 14029 0 00 0000+00
 VILLAGE: ZION
 NC FOREST AV
 ZION RD
 (SRO550 SEG 0540/0000)
 MFC BEGIN = E
 5 0010/0000 LENGTH(AH 2506 BK 0000)

EXTRACT DATE: 12/21/2020 ROADWAY MANAGEMENT SYSTEM PAGE NUMBER: 211
PRINT DATE: 12/22/2020 SLD COUNTY/SR - ANNUAL PRINT COUNTY: CENTRE
DIR: B TOTAL LEN: 2.082 MI. DIST: 02-1 SR: 1004
LEFT MUN: LIBERTY T RIGHT MUN: LIBERTY T

010995 FT



010995 FT BALD EAGLE VALLEY RD
0050/2390 (SR0150 SEG 0390/0000)

DIR: B TOTAL LEN: 2.082 MI. DIST: 02-1 SR: 1004
 LEFT MUN: LIBERTY T RIGHT MUN: LIBERTY T

MOUNTAIN TOP RD
 (T472)

0050/1293 ==

008605 FT

008605 FT 2 0 14049 0 00 0130+00
 0050/0000 LENGTH(AH 2390 BK 2687)

2 0 14049 0 00 0102+96
 NORTH HUNTER RUN RD
 (T494)
 LC TO T494 RD
 (CONN)

005918 FT

0040/0000

0030/2200

==
 ==

005918 FT
 0040/0000 LENGTH(AH 2687 BK 2299)

003619 FT

003619 FT 2 0 14049 0 00 0079+93
 0030/0000 LENGTH(AH 2299 BK 2693)

WEST HUNTER RUN RD
 (T478)

0020/1105 ==

000926 FT

<----->

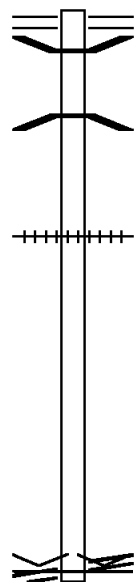
000926 FT 2 0 14049 0 00 0053+00
 HUNTERS RUN
 STRUCTURE LENGTH 8 FT
 BMSID 14/1004/0020/0000
 0020/0000 LENGTH(AH 2693 BK 0926)

000000 FT

000000 FT 2 0 14049 0 00 0043+70
 NC HUNTER RUN RD
 BALD EAGLE VALLEY RD
 (SRO150 SEG 0370/0000)
 MFC BEGIN = E
 0010/0000 LENGTH(AH 0926 BK 0000)

DIR: B TOTAL LEN: .780 MI. DIST: 02-1 SR: 1003
 LEFT MUN: BOGGS T RIGHT MUN: BOGGS T

004117 FT



004117 FT BALD EAGLE VALLEY RD
 0020/1676 (SR0150 SEG 0210/0000)
 0020/1284 BMSBN 14/1003/0020/1066
 2 0 14010 0 00 0202+50
 BALD EAGLE CREEK
 0020/1066 BMSBG 14/1003/0020/1066

002441 FT

002441 FT 2 0 14010 0 00 0213+05
 (AAR 506172J)#TRKS 01
 0020/0000 LENGTH(AH 1676 BK 2441)

000000 FT

000000 FT 2 0 14010 0 00 0237+66
 VILLAGE: CURTIN
 OLD 220 RT
 (SR1006 SEG 0060/2748)
 NC CURTIN RD
 MFC BEGIN = D
 0010/0000 LENGTH(AH 2441 BK 0000)

OLD 220 RT
 (SR1006 SEG 0060/2748) 0010/0000

EXTRACT DATE: 12/21/2020 ROADWAY MANAGEMENT SYSTEM PAGE NUMBER: 208
PRINT DATE: 12/22/2020 SLD COUNTY/SR - ANNUAL PRINT COUNTY: CENTRE
DIR: B TOTAL LEN: 16.333 MI. DIST: 02-1 SR: 1002
LEFT MUN: LIBERTY T RIGHT MUN: LIBERTY T

086238 FT



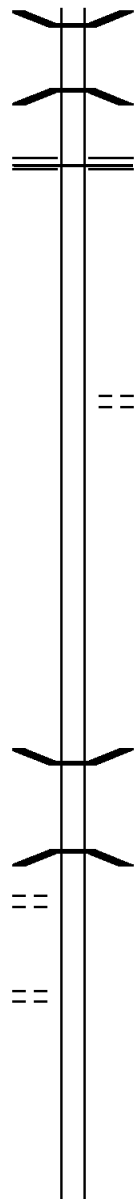
086238 FT BALD EAGLE VALLEY RD
0370/3196 (SR0150 SEG 0420/2008)

DIR: B TOTAL LEN: 16.333 MI. DIST: 02-1 SR: 1002
 LEFT MUN: LIBERTY T RIGHT MUN: LIBERTY T

Street Name	Segment ID	Length (FT)	Start Station	End Station	Notes
LIBERTY ST (T867)	0370/0385	083042	0055+15	0055+15	0370/0985 LINGLE ST (T498) NC BEACH ST
KUNES ST (T483)	0360/1908	080801	0032+45	0032+45	0370/0270 (T867) NC LIBERTY ST LIBERTY ST (T867) 083042 FT 2 0 14056 0 00 0055+15 0370/0000 LENGTH(AH 3196 BK 2241)
RIDGE CREST DR (T864)	0350/0211	079894	1213+48	1213+48	0360/1240 BALD EAGLE ST (T483) 080801 FT 2 0 14056 0 00 0032+45 VILLAGE: BLANCHARD NC MAIN ST MAIN ST (T866) 0360/0000 LENGTH(AH 2241 BK 0907)
	0340/0000	077668	1281	1281	0350/0149 BMSBN 14/1002/0350/0070 2 0 14009 0 00 1236+33 MARSH CREEK 0350/0070 BMSBG 14/1002/0350/0070 079894 FT 2 0 14009 0 00 1235+56 NC RIDGE CREST DR RIDGE CREST DR (T864) 0350/0000 LENGTH(AH 0907 BK 2226)
	0340/0000	077668	1281	1281	077668 FT 2 0 14009 0 00 1213+48 0340/0000 LENGTH(AH 2226 BK 1281)

DIR: B TOTAL LEN: 16.333 MI.
 LEFT MUN: LIBERTY T

DIST: 02-1 SR: 1002
 RIGHT MUN: LIBERTY T



076387 FT

0330/0857 BMS EN 14/1002/0330/0849
 2 0 14009 0 00 1209+16
 BRANCH MARSH CREEK
 0330/0849 BMSBG 14/1002/0330/0849
 BALD EAGLE VALLEY RD
 (SRO150 SEG 0400/0000)
 0330/0358 MFC BEGIN = E
 076387 FT 2 0 14009 0 00 1200+66
 NC SAYERS DAM RD
 0330/0000 LENGTH(AH 1281 BK 3043)

073344 FT

0320/1136 MOUNTAIN TOP RD
 (T472)
 073344 FT 2 0 14009 0 00 1170+22
 0320/0000 LENGTH(AH 3043 BK 3642)

069702 FT

0310/0079 BMS EN 14/1002/0310/0000
 069702 FT 2 0 14009 0 00 1134+58
 MARSH CREEK
 0310/0000 BMSBG 14/1002/0310/0000
 LENGTH(AH 3642 BK 3647)

RAPP RD
 (T868)

0300/3327

HILL DR
 (T496)

0300/2330

066055 FT

066055 FT 2 0 14009 0 00 1097+31
 0300/0000 LENGTH(AH 3647 BK 3713)

DIR: B TOTAL LEN: 16.333 MI. DIST: 02-1 SR: 1002
 LEFT MUN: LIBERTY T RIGHT MUN: LIBERTY T

Stationing	Notes	Stationing	Notes
LOWER POLECAT RD (T508)		0290/1179	BMSEN 14/1002/0290/1156 2 0 14009 0 00 1071+35 BIG RUN
0290/1185	==	0290/1156	BMSBG 14/1002/0290/1156
		0290/0514	BMSEN 14/1002/0290/0450 2 0 14009 0 00 1064+48 MARSH CREEK
		0290/0450	BMSBG 14/1002/0290/0450 062342 FT 2 0 14009 0 00 1060+17
062342 FT		0290/0000	LENGTH(AH 3713 BK 2831)
		059511 FT	2 0 14009 0 00 1031+85
		0280/0000	LENGTH(AH 2831 BK 2050)
		0270/1224	SCHENCKS GROVE RD (T488)
		0270/1185	BMSEN 14/1002/0270/1087 2 0 14009 0 00 1021+98 MARSH CREEK
		0270/1087	BMSBG 14/1002/0270/1087
		057461 FT	2 0 14009 0 00 1011+12
		0270/0000	LENGTH(AH 2050 BK 0989)
		056472 FT	056472 FT 2 0 14009 0 00 1000+93 LIBERTY CURTIN T
		0260/0000	LENGTH(AH 0989 BK 1605)
UPPER POLECAT RD (T485)		0250/1586	==

DIR: B TOTAL LEN: 16.333 MI. DIST: 02-1 SR: 1002
 LEFT MUN: CURTIN T RIGHT MUN: CURTIN T

Stationing	Notes	Stationing	Notes
054867 FT		054867 FT	2 0 14009 0 00 0985+16
		0250/0000	LENGTH(AH 1605 BK 2597)
		0240/0604	BMTEN 14/1002/0240/0591
			2 0 14009 0 00 0965+10
			ROMOLA BRANCH
052270 FT		0240/0591	BMSBG 14/1002/0240/0591
		052270 FT	2 0 14009 0 00 0959+18
		0240/0000	LENGTH(AH 2597 BK 2417)
LC TO/FROM T506 (CONN) ORVISTON MOUNTAIN RD (T506)		0230/2023	
		0230/1918	
049853 FT		049853 FT	2 0 14009 0 00 0935+00
		0230/0000	LENGTH(AH 2417 BK 2434)
		0220/2032	HOWARD DIVIDE RD (SR1001 SEG 0070/0419)
047419 FT		047419 FT	2 0 14009 0 00 0910+73
		0220/0000	LENGTH(AH 2434 BK 2433)
044986 FT		044986 FT	2 0 14009 0 00 0886+45
		0210/0000	LENGTH(AH 2433 BK 2381)
HOGBACK RD (T512)		0200/1498	

DIR: B TOTAL LEN: 16.333 MI. DIST: 02-1 SR: 1002
 LEFT MUN: CURTIN T RIGHT MUN: CURTIN T

SUMMIT HILL RD
 (T502)

042605 FT

042605 FT 2 0 14009 0 00 0862+69
 0200/0000 LENGTH(AH 2381 BK 2857)

0190/1159

0190/0914 BMSBN 14/1002/0190/0817
 2 0 14009 0 00 0843+17
 MARSH CREEK
 0190/0865 BMSBG 14/1002/0190/0817

039748 FT

0190/0066 BMSBN 14/1002/0190/0000
 2 0 14009 0 00 0834+65
 LITTLE MARSH CREEK
 0190/0000 BMSBG 14/1002/0190/0000
 LENGTH(AH 2857 BK 2447)

037301 FT

037301 FT 2 0 14009 0 00 0810+00
 0180/0000 LENGTH(AH 2447 BK 2476)

0170/1340 WOOMER DIVIDE RD
 (T473)

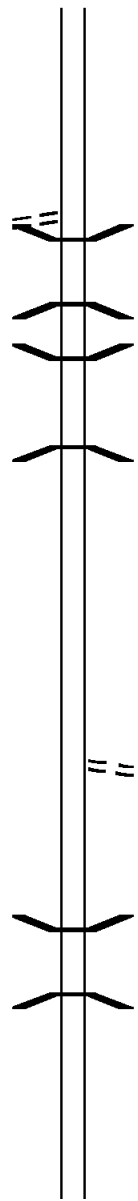
034825 FT

034825 FT 2 0 14009 0 00 0785+00
 0170/0000 LENGTH(AH 2476 BK 2509)

0160/1867 BMSBN 14/1002/0160/1820
 2 0 14009 0 00 0778+17
 LITTLE MARSH CREEK
 0160/1820 BMSBG 14/1002/0160/1820

032316 FT

032316 FT 2 0 14009 0 00 0760+00
 0160/0000 LENGTH(AH 2509 BK 2635)



DIR: B TOTAL LEN: 16.333 MI. DIST: 02-1 SR: 1002
 LEFT MUN: CURTIN T RIGHT MUN: CURTIN T

SUMMIT HILL RD
 (T500)

029681 FT



029681 FT 2 0 14009 0 00 0733+51
 0150/0000 LENGTH(AH 2635 BK 0826)
 0140/0826 BMSEN 14/1002/0140/0814
 2 0 14009 0 00 0733+39
 BRANCH LITTLE MARSH CR
 0140/0814 BMSBG 14/1002/0140/0814

0140/0595
 028855 FT

==

028855 FT 2 0 14009 0 00 0725+00
 0140/0000 LENGTH(AH 0826 BK 2497)

0130/1143 CURTIN
 BOGGS T

026358 FT



026358 FT 2 0 14009 0 00 0699+99
 0130/0000 LENGTH(AH 2497 BK 2488)

023870 FT



023870 FT 2 0 14009 0 00 0675+06
 0120/0000 LENGTH(AH 2488 BK 2501)

RICHNER HOLLOW RD
 (T460)

0110/1648



0110/1690 BMSEN 14/1002/0110/1671
 2 0 14009 0 00 0666+85
 LIL MARSH CR
 0110/1671 BMSBG 14/1002/0110/1671
 0110/1648 (APRA) WATSON EXCAVATIN

021369 FT

==

0110/0732 FAIRVIEW RD
 (T461)
 021369 FT 2 0 14009 0 00 0650+00
 0110/0000 LENGTH(AH 2501 BK 2490)

DIR: B TOTAL LEN: 16.333 MI. DIST: 02-1 SR: 1002
 LEFT MUN: BOGGS T RIGHT MUN: BOGGS T

CIRCLE RD
 (T462)

018879 FT

018879 FT 2 0 14009 0 00 0625+07
 0100/0000 LENGTH(AH 2490 BK 2522)

016357 FT

016357 FT 2 0 14009 0 00 0599+81
 0090/0000 LENGTH(AH 2522 BK 2421)

RBR

0080/1757 BMS EN 14/1002/0080/1727
 2 0 14009 0 00 0592+76

RBR

0080/1726 BR LITTLE MARSH CR
 BMSBG 14/1002/0080/1727

0080/1316

013936 FT

013936 FT 2 0 14009 0 00 0575+56
 0080/0000 LENGTH(AH 2421 BK 2552)

0070/1660 GORDONS RD
 (T463)

011384 FT

011384 FT 2 0 14009 0 00 0550+00
 0070/0000 LENGTH(AH 2552 BK 2508)

008876 FT

008876 FT 2 0 14009 0 00 0524+82
 0060/0000 LENGTH(AH 2508 BK 2426)
 NC MARSH CREEK RD

DIR: B TOTAL LEN: 16.333 MI. DIST: 02-1 SR: 1002
 LEFT MUN: BOGGS T RIGHT MUN: BOGGS T

CIRCLE RD
(T462)

FETZERTOWN RD
(T458)

THOMAS HILL RD
(SR4007 SEG 0110/0000)

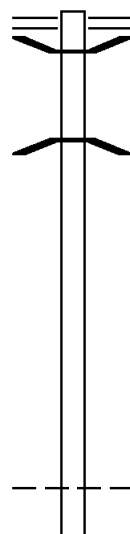
		RBR		0050/1580	BMS EN 14/1002/0050/1555 2 0 14009 0 00 0516+57
		RBR		0050/1555	P3 LITTLE MARSH CREEK BMSBG 14/1002/0050/1555
0050/1029					LITTLE MARSH CREEK STRUCTURE LENGTH 11 FT
				0050/0951	BMSID 14/1002/0050/0951
				0050/0919	ARTZ RD (T809)
006450 FT				0050/0595	ARTZ RD (T809)
				006450 FT	2 0 14009 0 00 0500+49
				S 0050/0000	VILLAGE: YARNELL LENGTH(AH 2426 BK 2090)
				004360 FT	2 0 14009 0 00 0479+52
				S 0040/0000	LENGTH(AH 2090 BK 1097)
				0030/0386	OP ID LR 1009 WB 14/0080/1535/2417
				0030/0226	OP ID LR 1009 EB 14/0080/1534/2516
003263 FT				003263 FT	2 0 14009 0 00 0468+48
				S 0030/0000	LENGTH(AH 1097 BK 1841)
				001422 FT	2 0 14009 0 00 0450+00
				S 0020/0000	LENGTH(AH 1841 BK 1422)
0010/1002					
000000 FT				000000 FT	2 0 14009 0 00 0435+77
				INTER-BK	NC YA RNE LL RD MOOSE RUN RD (SR4007 SEG 0110/0000)
0010/0000				S 0010/0000	MFC BEGIN = D LENGTH(AH 1422 BK 0000)

EXTRACT DATE: 12/21/2020 ROADWAY MANAGEMENT SYSTEM PAGE NUMBER: 199
 PRINT DATE: 12/22/2020 SLD COUNTY/SR - ANNUAL PRINT COUNTY: CENTRE
 DIR: B TOTAL LEN: 2.899 MI. DIST: 02-1 SR: 1001
 LEFT MUN: CURTIN T RIGHT MUN: CURTIN T

015309 FT

014890 FT

011202 FT



015309 FT MARSH CREEK RD
 0070/0419 (SR1002 SEG 0220/2032)
 0070/0074 BMSBN 14/1001/0070/0000
 014890 FT 2 0 14012 0 01 0186+91
 MARSH CREEK
 BMSBG 14/1001/0070/0000
 0070/0000 LENGTH(AH 0419 BK 3688)

011202 FT 2 0 14012 0 01 0150+11
 0060/0000 LENGTH(AH 3688 BK 2414)
 CURTIN
 0050/2080 HOWARD T

DIR: B TOTAL LEN: 2.899 MI. DIST: 02-1 SR: 1001
 LEFT MUN: CURTIN T RIGHT MUN: CURTIN T

Distance (FT)	Stationing	Structure / Road Name	Length (FT)	Start Station	End Station	Notes
008788	0050/0390	CHURCH RD (T487)				
	0050/0224	SWARTZ HOLLOW RD (T486)				
	008788		2 0 14012	0 01	0125+84	
	0050/0000					LENGTH(AH 2414 BK 2580)
006208	006208		2 0 14012	0 01	0100+11	
	0040/0000					LENGTH(AH 2580 BK 2725)
003483	003483		2 0 14012	0 01	0072+93	
	0030/0000					LENGTH(AH 2725 BK 2438)
001045	0020/1363	ROUND HILL RD (TWP)				
	001045		2 0 14012	0 01	0052+51	
	0020/0000					LENGTH(AH 2438 BK 1045)
0010/0476	0010/0365	T BALD EAGLE STRUCTURE	12			FT
	000000	BMSID 14/1001		0010/0365		
	000000		2 0 14012	0 00	0038+38	
		NC HOWARD DIVIDE RD				
		BALD EAGLE VALLEY RD (SR0150)		SEG 0320	0000	
		INTER-BK HOWARD COSWAY RD (SR0026)		SEG 0640	2150	
		MFC BEGIN = D				
	0010/0000					LENGTH(AH 1045 BK 0000)

EXTRACT DATE: 12/21/2020 ROADWAY MANAGEMENT SYSTEM PAGE NUMBER: 197
PRINT DATE: 12/22/2020 SLD COUNTY/SR - ANNUAL PRINT COUNTY: CENTRE
DIR: B TOTAL LEN: 2.634 MI. DIST: 02-1 SR: 880
LEFT MUN: MILES T RIGHT MUN: MILES T

013908 FT

013908 FT AH-CLINTON (18)
* REF-AHD SR 0880 SH
0050/2535 (SR0880 SEG 0010/0000)

011373 FT

011373 FT 2 0 14035 0 03 0262+06
5 0050/0000 LENGTH(AH 2535 BK 2666)

DIR: B TOTAL LEN: 2.634 MI. DIST: 02-1 SR: 880
 LEFT MUN: MILES T RIGHT MUN: MILES T

008707 FT

008707 FT 2 0 14035 0 03 0235+52
 0040/0000 LENGTH(AH 2666 BK 2707)

006000 FT

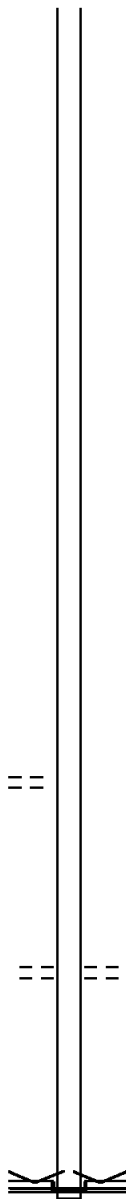
006000 FT 2 0 14035 0 03 0208+50
 NC REBERSBURG MOUNTIAN RD
 0030/0000 LENGTH(AH 2707 BK 3554)

2 0 14035 0 03 0173+15 002446 FT
 ROCKVILLE RD
 (T521) 0020/0000

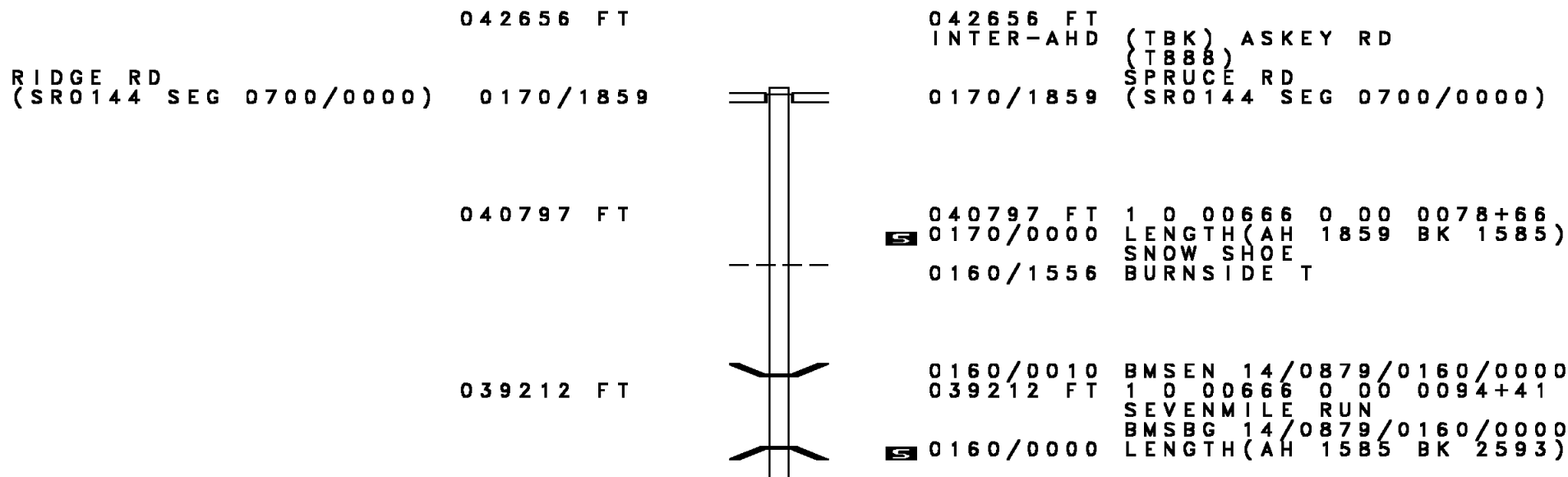
002446 FT
 0020/0000 LENGTH(AH 3554 BK 2446)

000000 FT

0010/0222 AL (TWP)
 000000 FT 2 0 14035 0 03 0148+68
 VILLAGE: REBERSBURG
 NC BROAD ST
 MAIN ST
 (SR0192 SEG 0310/0000)
 INTER-BK BROAD ST
 (T860)
 MFC BEGIN = D
 0010/0000 LENGTH(AH 2446 BK 0000)



EXTRACT DATE: 12/21/2020 ROADWAY MANAGEMENT SYSTEM PAGE NUMBER: 195
 PRINT DATE: 12/22/2020 SLD COUNTY/SR - ANNUAL PRINT COUNTY: CENTRE
 DIR: B TOTAL LEN: 8.079 MI. DIST: 02-1 SR: 879
 LEFT MUN: SNOW SHOE T RIGHT MUN: SNOW SHOE T



DIR: B TOTAL LEN: 8.079 MI. DIST: 02-1 SR: 879
LEFT MUN: BURNSIDE T RIGHT MUN: BURNSIDE T

036619 FT

036619 FT 1 0 00666 0 00 0120+59
S 0150/0000 LENGTH(AH 2593 BK 2912)

1 0 00666 0 00 0149+85 033707 FT
GERMAN SETTLEMENT RD
(T401) 0140/0000

==

033707 FT
S 0140/0000 LENGTH(AH 2912 BK 2206)

031501 FT

031501 FT 1 0 00666 0 00 0171+87
S 0130/0000 LENGTH(AH 2206 BK 2459)

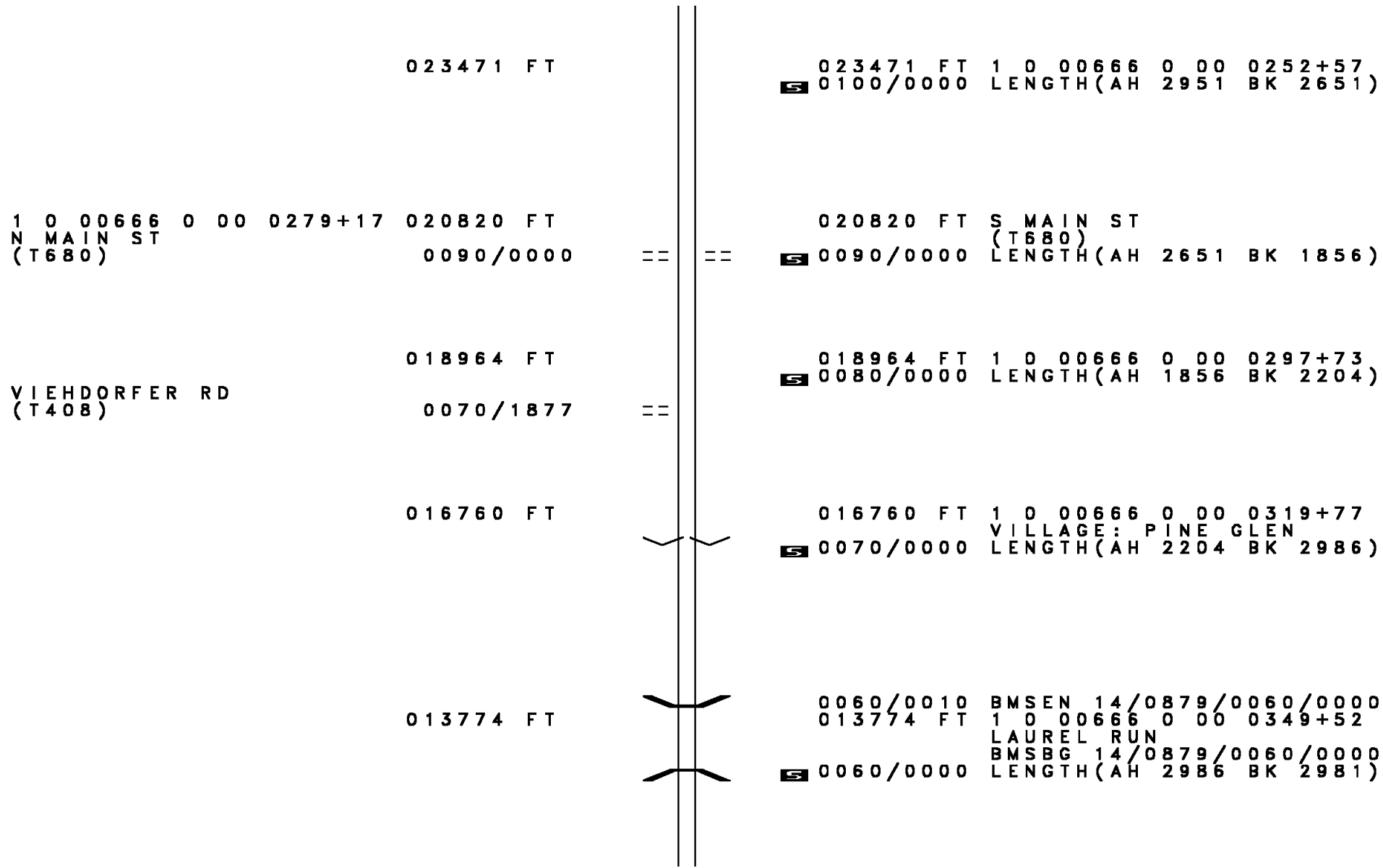
029042 FT

029042 FT 1 0 00666 0 00 0196+68
S 0120/0000 LENGTH(AH 2459 BK 2620)

026422 FT

026422 FT 1 0 00666 0 00 0222+97
S 0110/0000 LENGTH(AH 2620 BK 2951)

DIR: B TOTAL LEN: 8.079 MI. DIST: 02-1 SR: 879
 LEFT MUN: BURNSIDE T RIGHT MUN: BURNSIDE T



023471 FT

023471 FT 1 0 00666 0 00 0252+57
 S 0100/0000 LENGTH(AH 2951 BK 2651)

1 0 00666 0 00 0279+17 020820 FT
 N MAIN ST
 (T680) 0090/0000

== ==

020820 FT S MAIN ST
 (T680)
 S 0090/0000 LENGTH(AH 2651 BK 1856)

VIEHDORFER RD
 (T408) 018964 FT
 0070/1877

==

018964 FT 1 0 00666 0 00 0297+73
 S 0080/0000 LENGTH(AH 1856 BK 2204)

016760 FT

~ ~

016760 FT 1 0 00666 0 00 0319+77
 S 0070/0000 VILLAGE: PINE GLEN
 LENGTH(AH 2204 BK 2986)

013774 FT

~ ~
 ~ ~

0060/0010 BMSBG 14/0879/0060/0000
 013774 FT 1 0 00666 0 00 0349+52
 LAUREL RUN
 S 0060/0000 BMSBG 14/0879/0060/0000
 LENGTH(AH 2986 BK 2981)

DIR: B TOTAL LEN: 8.079 MI. DIST: 02-1 SR: 879
 LEFT MUN: BURNSIDE T RIGHT MUN: BURNSIDE T

010793 FT

010793 FT 1 0 00666 0 00 0379+55
 0050/0000 LENGTH(AH 2981 BK 2579)

008214 FT

008214 FT 1 0 00666 0 00 0405+14
 0040/0000 LENGTH(AH 2579 BK 2415)

005799 FT

005799 FT 1 0 00666 0 00 0429+29
 0030/0000 LENGTH(AH 2415 BK 2631)

003168 FT

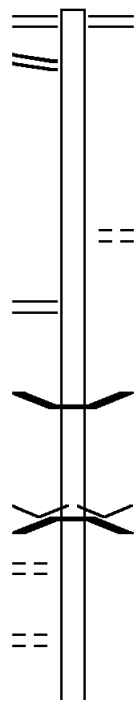
003168 FT 1 0 00666 0 00 0455+60
 0020/0000 LENGTH(AH 2631 BK 3168)

000000 FT

0010/0410 BMS EN 14/0879/0010/0000
 000000 FT 1 0 00666 0 00 0487+25
 NC PINE GLEN RD
 * REF-BK CARTER ST
 (SR0879 SEG 0800/1188)
 W BR SUSQUEHANNA RIVER
 BMSBG 14/0879/0010/0000
 MFC BEGIN = D
 BK-CLEARFIELD (17)
 0010/0000 LENGTH(AH 3168 BK 0000)

DIR: B TOTAL LEN: 26.503 MI. DIST: 02-1 SR: 550
 LEFT MUN: WALKER T RIGHT MUN: WALKER T

	139934 FT		139934 FT ZION RD
ZION RD			0554/1495 (SR0064 SEG 0080/2094)
(SR9101 SEG 0010/0235)	0554/1427		
	138439 FT		
			138439 FT 1 0 00058 0 00 0270+00
			5 0554/0000 LENGTH(AH 1495 BK 1032)
			CEMETERY LN
			(T557)
1 0 00058 0 00 0259+73	137407 FT		
FOREST AV			
(SR1005 SEG 0010/0000)	0540/0000		5 0540/0000 LENGTH(AH 1032 BK 1483)
	135924 FT		
			0530/0008 BMS EN 14/0550/0530/0000
			135924 FT 1 0 00058 0 00 0245+07
			VILLAGE: ZION
			NITTANY CREEK
			BMSBG 14/0550/0530/0000
HILLRISE DR			5 0530/0000 LENGTH(AH 1483 BK 2234)
(T966)	0520/1820		
CHERRY DR			
(T971)	0520/1175		
E SPRINGFIELD DR			



DIR: B TOTAL LEN: 26.503 MI. DIST: 02-1 SR: 550
LEFT MUN: WALKER T RIGHT MUN: WALKER T

Segment	Start Station	End Station	Length (FT)	Right of Way	Notes
(T968) W SPRINGFIELD DR (T969)	0520/0564	0520/0070	133690	1 0 00058 0 00 0222+73	
				5 0520/0000	WALKER SPRING T LENGTH(AH 2234 BK 2764)
			130926	1 0 00058 0 00 0195+12	
				5 0510/0000	LENGTH(AH 2764 BK 2511)
			128415	1 0 00058 0 00 0170+00	
				5 0500/0000	LENGTH(AH 2511 BK 2454)
ROANOKE RD (T960) HASTINGS RD (T958)	0490/1519	0490/0977			
1 0 00058 0 00 0145+47 MUSSEY LN (T427)	125961	0490/0000	125961	1 0 00058 0 00 0145+47	
				5 0490/0000	LENGTH(AH 2454 BK 2994)
					LUTZ RD (T426)
				0480/2378	
			122967	1 0 00058 0 00 0115+53	
				5 0480/0000	LENGTH(AH 2994 BK 0655) BUCKAROO LN (TWP)

UNKNOWN

DIR: B TOTAL LEN: 26.503 MI. DIST: 02-1 SR: 550
 LEFT MUN: SPRING T RIGHT MUN: SPRING T

(TWP) 0462/0264

122312 FT

RAMP F RD
 (SR8038 SEG 0760/0000)
 RAMP D RD
 (SR8038 SEG 0750/0962)

0453/1172

FROM 8038/0750 SH
 (CONN)

0453/0957

OP ID LR 1049
 14/0099/0834/0735

0453/0637

OP ID LR 1049
 14/0099/0835/0741

0453/0509

RAMP E RD
 (SR8038 SEG 0500/0928)
 BELLEFONTE INTER RD
 (SR8038 SEG 0250/0000)

0453/0245

FROM 8038/0500 SH
 (CONN)

0453/0142

0 0 00000 0 00 0000+00

120975 FT

MFC BEGIN = D
 LENGTH(AH 1337 BK 3069)

0453/0000

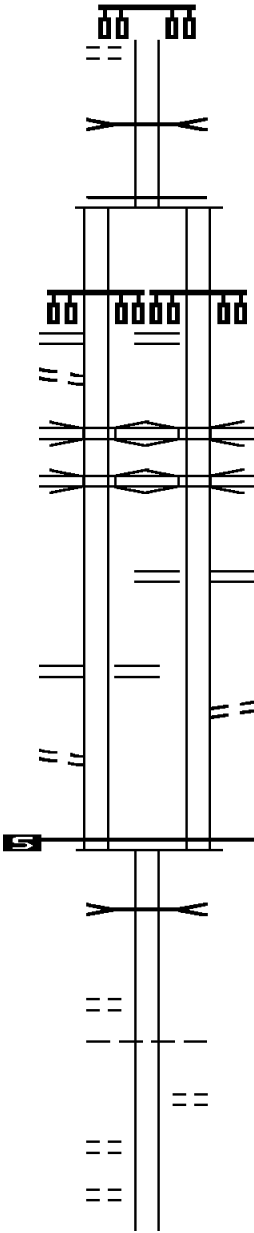
MEDICAL PARK LN
 (TWP)

0440/1520

PARK PL
 (BORO)
 UNNAMED ST
 (BORO)

0440/1333

0440/1024



0462/0264

0462/0169
 122312 FT

0462/0000

0452/1172

0452/0637

0452/0509

0452/0249

0452/0145

120975 FT

0452/0000

0440/2559

0440/1499

0440/1393

T SPRING CR
 STRUCTURE LENGTH 12 FT
 BMSID 14/0550/0462/0169
 0 0 00000 0 00 0000+00
 MFC BEGIN = D
 LENGTH(AH 0655 BK 1337)

BELLEFONTE INTER RD
 (SR8038 SEG 0760/0000)
 BELLEFONTE INTER RD
 (SR8038 SEG 0750/0962)

LR 1049
 OP ID 14/0099/0834/0735
 LR 1049
 OP ID 14/0099/0835/0741
 RAMP E RD
 (SR8038 SEG 0500/0928)
 BELLEFONTE INTER RD
 (SR8038 SEG 0250/0000)

TO 8038/0250 SH
 (CONN)

0 0 00000 0 00 0000+00
 MFC BEGIN = D
 LENGTH(AH 1337 BK 3069)
 TRIB SPRING CREEK
 STRUCTURE LENGTH 18 FT
 BMSID 14/0550/0440/2559

SPRING
 BELLEFONTE B
 CENTRE ST
 (BORO)

MAPLE ST

DIR: B TOTAL LEN: 26.503 MI. DIST: 02-1 SR: 550
 LEFT MUN: BELLEFONTE B RIGHT MUN: BELLEFONTE B

Segment	Start Station	End Station	Length (FT)	Notes
			117906	0440/0896 (BORO)
			117906	1 0 00058 0 00 0064+88 CENTER ST (BORO)
PARKVIEW BL (BORO)	0430/1919			0440/0000 LENGTH(AH 3069 BK 2034)
US ARMY RESERVE CENTER (GOVT)	0430/0896			AIRPORT RD (SR2002 SEG 0010/0000) NC ZION RD
				POI 0430/0896 (APRA) US ARMY RESERVE PADOT MAINT OFFICE 2-1
				0430/0866 (GOVT)
				(APRA) PADOT MAINT OFFI BEAVER FARM LN
1 0 00058 0 00 0044+45 SCHOOL ST (BORO)	0430/0000	115872	115872	POE 0430/0465 (PRDR) 115872 FT
				0430/0000 LENGTH(AH 2034 BK 2126)
				0420/1319 MCALLISTER ST (BORO)
				0420/0949 HUGHES ST (BORO)
MONROE ST (BORO)	0420/0737			
				0420/0607 HAMILTON ST (BORO)
				0420/0379 MONROE ST (BORO)
DEITER LN (BORO)	0420/0335			
				0420/0176 UNNAMED AL (BORO)
WILSON ST (BORO)	0420/0167	113746	113746	
				0420/0167 1 0 00058 0 00 0023+16 SHOPE ST (BORO)
				0420/0000 LENGTH(AH 2126 BK 2308)
BADGER LN (BORO)	0410/1624			
				0410/1434 BLANCHARD ST (BORO)
				0410/0818 RIDGE ST (BORO)

DIR: B TOTAL LEN: 26.503 MI. DIST: 02-1 SR: 550
 LEFT MUN: BELLEFONTE B RIGHT MUN: BELLEFONTE B

CEDAR LN
(BORO)

0410/0267
111438 FT

HIGH ST
(BORO)
ALLEGHENY ST
(SR0144 SEG 0290/0195)
FROM 0144/0300 SH
(CONN)

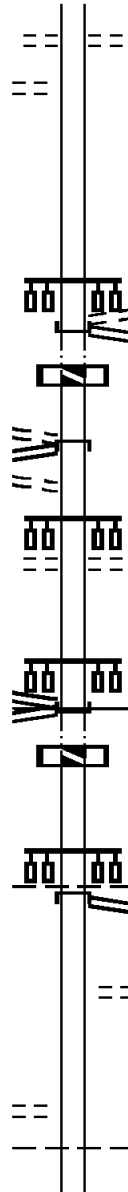
111438 FT
0400/0792
0400/0697

1 0 00346 0 00 1139+45
WATER ST
(SR0150 SEG 0160/0000)
HIGH ST
(SR3006 SEG 0170/0606)

110646 FT
0400/0000
110646 FT

PARK AV
(T776)

108552 FT
0390/0000



0410/0418 PENN ST
(BORO)
111438 FT 1 0 00058 0 00 0000+00
ALLEGHENY ST
(BORO)
NC BISHOP ST
BISHOP ST
(SR0144 SEG 0280/2583)
INTER-BK ALLEGHENY ST
(SR0144 SEG 0280/2583)
0410/0000 LTH AH 002308 BK 000426
111438 FT
7404/0000 LTH AH 000426 BK 000792
INTER-AHD ALLEGHENY ST
0400/0792 (SR0144 SEG 0290/0195)
SPRING ST
(BORO)
0400/0293
NC HIGH ST
110646 FT
INTER-BK WATER ST
(SR0150 SEG 0160/0000)
MFC BEGIN = D
0400/0000 LTH AH 000792 BK 002914
110646 FT
7394/0000 LTH AH 002914 BK 002094
INTER-AHD WILLOWBANK ST
(SR0150 SEG 0140/0000)
WILLOWBANK ST
(SR0150 SEG 0140/0000)
0390/2094 SPRING T
MYRTLE ST
(T567)
0390/1147
108552 FT 1 0 00346 0 00 1089+19
NC WATER ST
0390/0000 LENGTH(AH 2094 BK 2775)
SPRING
0380/2378 BENNER T
LIEB ST

DIR: B TOTAL LEN: 26.503 MI. DIST: 02-1 SR: 550
 LEFT MUN: BENNER T RIGHT MUN: BENNER T

ROOFSBURG RD
(T375)

0380/0717
105777 FT

== 0380/2162 (T778)
 NC W WATER ST
 WEST WATER ST
 == 0380/1858 (T611)
 0380/1296 BMSSEN 14/0550/0380/1146
 1 0 00346 0 00 1072+88
 SPRING CREEK
 0380/1146 BMSBG 14/0550/0380/1146
 FISHERMANS PARADISE RD
 == 0380/0717 (SR3001 SEG 0060/1085)
 105777 FT 1 0 00346 0 00 1059+79
 5 0380/0000 LENGTH(AH 2775 BK 1586)

104191 FT

104191 FT 1 0 00346 0 00 1043+95
 5 0370/0000 LENGTH(AH 1586 BK 1768)

CRESTVIEW DR
(T781)

0360/0443
102423 FT

== 0360/0443 MILLGATE RD
 (TWP)
 102423 FT 1 0 00346 0 00 1026+27
 5 0360/0000 LENGTH(AH 1768 BK 3683)

098740 FT

== 0350/2024 SNOWBIRD LN
 (PRDR)
 098740 FT 1 0 00346 0 00 0989+44
 5 0350/0000 LENGTH(AH 3683 BK 2957)

LOWER GYP RD
(T393)

0340/1445
095783 FT

== 0340/1445 RAYMONDS LN
 (T392)
 095783 FT 1 0 00346 0 00 0960+00
 5 0340/0000 LENGTH(AH 2957 BK 3009)

DIR: B TOTAL LEN: 26.503 MI. DIST: 02-1 SR: 550
 LEFT MUN: BENNER T RIGHT MUN: BENNER T

ROADWAY	STATION	LENGTH	START	END	DESCRIPTION
MENDELS WAY (PRDR)	0330/2542				
					CHICORY AV (TWP)
UPPER GYP RD (T374)	0330/0850	092774 FT			
			092774 FT	0930+17	LENGTH(AH 3009 BK 3098)
					ROCK RD (T376)
	089676 FT				
			089676 FT	0899+30	LENGTH(AH 3098 BK 3437)
ARMAGAST RD (SR3006 SEG 0010/0000)	0310/2450				
					BUFFALO RUN STRUCTURE LENGTH 9 FT BMSID 14/0550/0300/2074
	086239 FT				
			086239 FT	0865+00	LENGTH(AH 3437 BK 3000)
MAPLE DR (PRDR)	0300/0642	083239 FT			
			083239 FT	0835+00	LENGTH(AH 3000 BK 3269)

DIR: B TOTAL LEN: 26.503 MI. DIST: 02-1 SR: 550
 LEFT MUN: PATTON T RIGHT MUN: PATTON T

070009 FT

070009 FT 1 0 00346 0 00 0700+00
 0250/0000 LENGTH(AH 1669 BK 3006)

PICADILLY RD
 (T361)

0240/0085 ==
 067003 FT ==

0240/0429 KOLLN LN
 (PRDR)
 067003 FT 1 0 00346 0 00 0670+00
 0240/0000 LENGTH(AH 3006 BK 3009)

ROSE DR
 (T347)

0230/0795 ==
 063994 FT ==

063994 FT 1 0 00346 0 00 0640+00
 0230/0000 LENGTH(AH 3009 BK 2984)

JULIAN PIKE RD
 (T568)

0220/1118 ==
 061010 FT ==

0220/1118 LOWER JULIAN PIKE
 (T332)
 061010 FT 1 0 00346 0 00 0610+24
 0220/0000 LENGTH(AH 2984 BK 2986)
 STEVENSON RD
 0210/2681 (SR3028 SEG 0026/0945)

058024 FT

058024 FT 1 0 00346 0 00 0580+00
 0210/0000 LENGTH(AH 2986 BK 3008)

DIR: B TOTAL LEN: 26.503 MI. DIST: 02-1 SR: 550
 LEFT MUN: PATTON T RIGHT MUN: PATTON T

		==	0160/2111	DEERBROOK DR (T350)	
	044540 FT			044540 FT 1 0 00346 0 00 0445+00 NC BUFFALO RUN RD	
			5 0160/0000	LENGTH(AH 2505 BK 2445)	
EAGLE FIELD RD (PRDR)		==	0150/1759		
		--		0150/0835 PATTON HALF MOON T	
	042095 FT			042095 FT 1 0 00346 0 00 0420+60	
			5 0150/0000	LENGTH(AH 2445 BK 2956)	
		==	0140/0101	SAWMILL RD (T401)	
GRANNY LN (T336)		==	0140/0069		
	039139 FT			039139 FT 1 0 00346 0 00 0391+00	
			5 0140/0000	LENGTH(AH 2956 BK 3104)	
		==	0130/1756	STABLE VIEW DR (TWP)	
		==	0130/1229	SADDLE RIDGE RD (T402)	
	036035 FT			036035 FT 1 0 00346 0 00 0360+00	
			5 0130/0000	LENGTH(AH 3104 BK 2994)	

DIR: B TOTAL LEN: 26.503 MI. DIST: 02-1 SR: 550
 LEFT MUN: HALF MOON T RIGHT MUN: HALF MOON T

MUNICIPAL LN
(T338)

033041 FT

033041 FT 1 0 00346 0 00 0330+00
 0120/0000 LENGTH(AH 2994 BK 3006)

0110/1538 ==

0110/1680 HOUTZ LN
(T339)

030035 FT

030035 FT 1 0 00346 0 00 0300+00
 0110/0000 LENGTH(AH 3006 BK 2996)
 IRA LN
 0100/2806 (T341)

027039 FT

0100/0373 SMITH RD
 (T309)
 0100/0016 BMSBN 14/0550/0100/0000
 027039 FT 1 0 00346 0 00 0270+27
 VILLAGE: STORMSTOWN
 HALF MOON CREEK
 BMSBG 14/0550/0100/0000
 0100/0000 LENGTH(AH 2996 BK 3017)

024022 FT

024022 FT 1 0 00346 0 00 0240+00
 0090/0000 LENGTH(AH 3017 BK 2863)

DIR: B TOTAL LEN: 26.503 MI. DIST: 02-1 SR: 550
 LEFT MUN: HALF MOON T RIGHT MUN: HALF MOON T

PORT MOUNTAIN RD
 (SR3017 SEG 0010/0000) 0080/1533
 FROM 3017/0010 SH
 (CONN) 0080/1339

021159 FT

021159 FT 1 0 00346 0 00 0211+39
 VILLAGE: CENTENNIAL
 (TBK SR 3015) MARENGO R
 (T966)
 LENGTH(AH 2863 BK 3143)

ORCHARD LN
 (T310) 0070/2307

0080/0000
 WINESAP DR
 (T311)
 0070/2307

018016 FT

0070/0695 WINESAP DR
 (T311)
 018016 FT 1 0 00346 0 00 0180+00
 LENGTH(AH 3143 BK 2998)

015018 FT

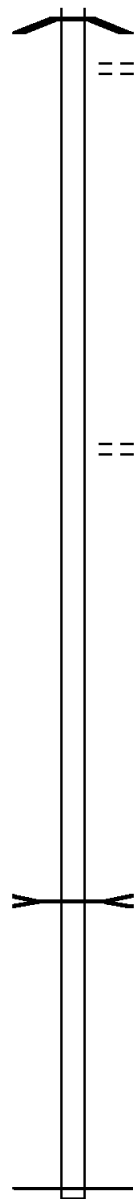
015018 FT 1 0 00346 0 00 0150+09
 LENGTH(AH 2998 BK 3002)
 0060/0000
 DAVISON RD
 (T308)
 0050/2263

012016 FT










012016 FT 1 0 00346 0 00 0120+08
 LENGTH(AH 3002 BK 3009)
 0050/0000
 0040/2337 BMSSEN 14/0550/0040/2327
 1 0 00346 0 00 0113+26
 TRIB HALF MOON CREEK

DIR: B TOTAL LEN: 26.503 MI. DIST: 02-1 SR: 550
 LEFT MUN: HALF MOON T RIGHT MUN: HALF MOON T

	==	0040/2327	BMSBG 14/0550/0040/2327
		0040/2134	LOVEVILLE RD (T307)
009007 FT		009007 FT	1 0 00346 0 00 0090+00
		0040/0000	LENGTH(AH 3009 BK 3000)
	==	0030/0794	APEX DR (PRDR)
006007 FT		006007 FT	1 0 00346 0 00 0060+00
		0030/0000	LENGTH(AH 3000 BK 3124)
002883 FT		002883 FT	1 0 00346 0 00 0028+83
		0020/0000	LENGTH(AH 3124 BK 2883)
		0010/1841	WARRIORS MARK RUN STRUCTURE LENGTH 9 FT BMSID 14/0550/0010/1841
000000 FT		000000 FT	1 0 00346 0 00 0000+00
		* REF-BK	NC HALFMOON VALLEY RD SR 0550 SH (SR0550 SEG 0180/3515) MFC BEGIN = D BK-HUNTINGDON (31)
		0010/0000	LENGTH(AH 2883 BK 0000)



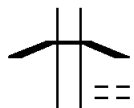
DIR: B TOTAL LEN: 24.540 MI. DIST: 02-1 SR: 504
 LEFT MUN: BOGGS T RIGHT MUN: BOGGS T

	129572 FT		129572 FT	
SNOW SHOE MOUNTAIN RD (SR0144 SEG 0388/0000)	0500/2813		INTER-AHD ALT 0220 (SR0144 SEG 0388/0000)	
			0500/1860	BMSEN 14/0504/0500/1809 0 0 00000 0 00 0000+00
			0500/1809	WALLACE RUN BMSBG 14/0504/0500/1809
SUMMER MAC RD (T873)	0500/0763	==		
SOMERSET LN (T908)	0500/0355	==		
	126759 FT		0500/0044	BOGGS UNION T
			126759 FT	1 0 00107 0 02 1468+26
VALLEY HOMES SALES RD (PRDR)	0490/2614		0500/0000	VILLAGE: WINGATE LENGTH(AH 2813 BK 2899)
			0490/2614	(APRA) VALLEY HOMES SAL
			0490/2255	BMSEN 14/0504/0490/2242 0 0 00000 0 00 0000+00
WALKER HOLLOW RD (T839)	0490/2091	==	0490/2242	TRIB BALD EAGLE CREEK BMSBG 14/0504/0490/2242
			0490/0522	BLARNEY STONE DR (TWP)
	123860 FT		0490/0010	BMSEN 14/0504/0490/0000
			123860 FT	1 0 00107 0 02 1439+28 TRIB BALD EAGLE CREEK

DIR: B TOTAL LEN: 24.540 MI. DIST: 02-1 SR: 504
 LEFT MUN: UNION T RIGHT MUN: UNION T

EGYPT HOLLOW RD
 (T398)

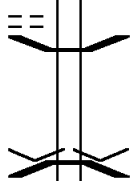
0480/0176
 121309 FT



0490/0000 BMSBG 14/0504/0490/0000
 LENGTH(AH 2899 BK 2551)
 SYCAMORE LN
 0480/2509 (TWP)

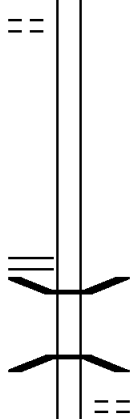
1 0 00107 0 02 1383+32 118272 FT
 JACOBS RD
 (T387)

0470/0000



0480/0019 BMSBG 14/0504/0480/0000
 121309 FT 1 0 00107 0 02 1413+78
 VILLAGE: PLUM GROVE
 BROWER HOLLOW
 0480/0000 BMSBG 14/0504/0480/0000
 LENGTH(AH 2551 BK 3037)

1 0 00107 0 02 1358+01 115735 FT
 BUSH HOLLOW RD
 (SR4004 SEG 0010/0000) 0460/0000



118272 FT
 0470/0000 BMSBG 14/0504/0470/0000
 LENGTH(AH 3037 BK 2537)
 115735 FT
 0460/0000 BMSBG 14/0504/0460/0000
 LENGTH(AH 2537 BK 2180)
 0450/2145 BMSBG 14/0504/0450/2113
 0 0 00000 0 00 0000+00
 BUSH HOLLOW
 0450/2113 BMSBG 14/0504/0450/2113
 SHOWERS ST
 0450/1958 (T900)

DIR: B TOTAL LEN: 24.540 MI. DIST: 02-1 SR: 504
 LEFT MUN: UNION T RIGHT MUN: UNION T

Stationing	Street Name	Notes
113555 FT		0450/0010 BMS EN 14/0504/0450/0000 113555 FT 1 0 00107 0 02 1336+16 TRIB BALD EAGLE CREEK BMSBG 14/0504/0450/0000 LENGTH(AH 2180 BK 2964)
		0440/1184 SHADOW LN (PRDR)
110591 FT		0440/0532 MEADOW LN (PRDR) 110591 FT 1 0 00107 0 02 1306+58 LENGTH(AH 2964 BK 0951)
		0430/0470 UNIONVILLE B WALNUT ST (BORO)
109640 FT		0430/0151 109640 FT 1 0 00107 0 02 1297+07 NC AL T 0220 ALT 0220 (SR3040 SEG 0370/2238) MFC BEGIN = B
		0430/0000 LENGTH(AH 0951 BK 1078) MAIN ST
		0420/0718 (SR3053 SEG 0010/0185)
HIGH ST (BORO)	0420/0588	
		0420/0272 MC KEAN ST (BORO) UNNAMED ST (BORO)
1 0 00869 0 02 0999+65 108562 FT		0420/0108 108562 FT
HILL ST (BORO)	0420/0000	0420/0000 LENGTH(AH 1078 BK 2511)
HILL ST ET (BORO)	0410/2146	
		0410/1716 UNIONVILLE UNION T
		NC ALLEGHENY ST
106051 FT		106051 FT 1 0 00869 0 02 0975+04 LENGTH(AH 2511 BK 2454)

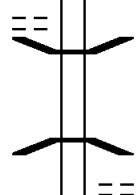
DIR: B TOTAL LEN: 24.540 MI. DIST: 02-1 SR: 504
LEFT MUN: UNION T RIGHT MUN: UNION T

103597 FT

103597 FT 1 0 00869 0 02 0950+00
S 0400/0000 LENGTH(AH 2454 BK 3083)

AMMERMAN RD
(T347)

0390/0264
100514 FT

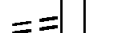


0390/0023 BMSBN 14/0504/0390/0000
100514 FT 1 0 00869 0 02 0918+94
DEWITT RUN
S 0390/0000 BMSBG 14/0504/0390/0000
LENGTH(AH 3083 BK 2290)
BANEY RD
0380/2247 (T346)

098224 FT

098224 FT 1 0 00869 0 02 0895+87
S 0380/0000 LENGTH(AH 2290 BK 2139)

1 0 00869 0 02 0874+60 096085 FT
SPOTTS RD
(T301) 0370/0000



096085 FT
S 0370/0000 LENGTH(AH 2139 BK 2358)

093727 FT

093727 FT 1 0 00869 0 02 0850+53
S 0360/0000 LENGTH(AH 2358 BK 2485)

DIR: B TOTAL LEN: 24.540 MI. DIST: 02-1 SR: 504
LEFT MUN: UNION T RIGHT MUN: UNION T

091242 FT

091242 FT 1 0 00869 0 02 0825+21
S 0350/0000 LENGTH(AH 2485 BK 2289)

= HALL RD
(T300)

0340/1389

088953 FT

088953 FT 1 0 00869 0 02 0801+85
S 0340/0000 LENGTH(AH 2289 BK 2551)

086402 FT

086402 FT 1 0 00869 0 02 0775+87
S 0330/0000 LENGTH(AH 2551 BK 2435)

083967 FT

083967 FT 1 0 00869 0 02 0751+05
S 0320/0000 LENGTH(AH 2435 BK 2908)

081059 FT

081059 FT 1 0 00869 0 02 0721+50
S 0310/0000 LENGTH(AH 2908 BK 1972)

DIR: B TOTAL LEN: 24.540 MI. DIST: 02-1 SR: 504
 LEFT MUN: UNION T RIGHT MUN: UNION T

	079087 FT		079087 FT 1 0 00869 0 00 0700+77
			5 0300/0000 LENGTH(AH 1972 BK 2773)
1 0 00869 0 00 0673+23 FORESTRY RD (FRST)	076314 FT 0290/0000	==	076314 FT UNION RUSH T 5 0290/0000 LENGTH(AH 2773 BK 2231)
	074083 FT		074083 FT 1 0 00869 0 00 0651+11
			5 0280/0000 LENGTH(AH 2231 BK 2652)
TRAM RD (FRST)	0270/0893 071431 FT	==	071431 FT 1 0 00869 0 00 0624+78
			5 0270/0000 LENGTH(AH 2652 BK 2468)
		==	0260/1265 UNDERWOOD RD (FRST)
	068963 FT		068963 FT 1 0 00869 0 00 0600+29
			5 0260/0000 LENGTH(AH 2468 BK 2400)
BENNER RUN RD (FRST)	0250/0374 066563 FT	==	066563 FT 1 0 00869 0 00 0576+48
			5 0250/0000 LENGTH(AH 2400 BK 2675)

EXTRACT DATE: 12/21/2020 ROADWAY MANAGEMENT SYSTEM PAGE NUMBER: 171
PRINT DATE: 12/22/2020 SLD COUNTY/SR - ANNUAL PRINT COUNTY: CENTRE

DIR: B TOTAL LEN: 24.540 MI. DIST: 02-1 SR: 504
LEFT MUN: RUSH T RIGHT MUN: RUSH T

063888 FT

063888 FT 1 0 00869 0 00 0549+92
5 0240/0000 LENGTH(AH 2675 BK 2531)

061357 FT

061357 FT 1 0 00869 0 00 0524+80
5 0230/0000 LENGTH(AH 2531 BK 2833)

058524 FT

058524 FT 1 0 00869 0 00 0496+66
5 0220/0000 LENGTH(AH 2833 BK 2835)

055689 FT

055689 FT 1 0 00869 0 00 0466+55
5 0210/0000 LENGTH(AH 2835 BK 1674)

054015 FT

054015 FT 1 0 00869 0 00 0450+00
5 0200/0000 LENGTH(AH 1674 BK 2538)

NORTH RUN RD

DIR: B TOTAL LEN: 24.540 MI. DIST: 02-1 SR: 504
 LEFT MUN: RUSH T RIGHT MUN: RUSH T

	051477 FT	==	0190/0531 (PARK) 051477 FT 1 0 00869 0 00 0424+77 [S] 0190/0000 LENGTH(AH 2538 BK 2721)
STATE PARK RD (PARK)	0180/0330	==	
	048756 FT	==	0180/0307 BEAVER RD (SR3032 SEG 0010/0000) 0180/0066 BMSSEN 14/0504/0180/0000 048756 FT 1 0 00869 0 00 0397+91 NC RA TTLESNAKE PK BLACK MOSHANNON CREEK BMSBG 14/0504/0180/0000 [S] 0180/0000 LENGTH(AH 2721 BK 2195)
CASANOVA RD (T958)	0170/1968	==	
STATE PARK RD (PARK)	0170/1562	==	
		==	0170/1513 WEST SIDE RD (PARK)
	046561 FT	==	0170/0109 STATE PARK CABIN AREA R (PARK) 046561 FT 1 0 00869 0 00 0375+73 [S] 0170/0000 LENGTH(AH 2195 BK 2485)
1 0 00869 0 00 0350+65 044076 FT MC CORD ST (T626)	0160/0000	==	044076 FT [S] 0160/0000 LENGTH(AH 2485 BK 3098)
		==	0150/1846 AIRPORT RD (T967) 0150/1630 LC TO/FROM AIRPORT RD (CONN)

DIR: B TOTAL LEN: 24.540 MI. DIST: 02-1 SR: 504
 LEFT MUN: RUSH T RIGHT MUN: RUSH T

040978 FT

040978 FT 1 0 00869 0 00 0319+58
 0150/0000 LENGTH(AH 3098 BK 2875)

038103 FT

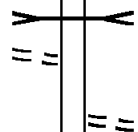
038103 FT 1 0 00869 0 00 0290+93
 0140/0000 LENGTH(AH 2875 BK 2791)

035312 FT

035312 FT 1 0 00869 0 00 0263+09
 SIX MILE RUN
 STRUCTURE LENGTH 42 FT
 BMSID 14/0504/0130/0000
 0130/0000 LENGTH(AH 2791 BK 3246)

SIX MILE RUN RD
 (FRST)

0120/3180



0120/2864 SIX MILE RUN RD
 (FRST)

032066 FT

032066 FT 1 0 00869 0 00 0230+53
 0120/0000 LENGTH(AH 3246 BK 2955)

0110/1789 BILGER LN
 (TWP)

DIR: B TOTAL LEN: 24.540 MI. DIST: 02-1 SR: 504
 LEFT MUN: RUSH T RIGHT MUN: RUSH T

Stationing	Notes	Stationing	Notes
029111 FT		029111 FT 1 0 00869 0 00 0200+85	
		0110/0000 LENGTH(AH 2955 BK 3029)	
HANNAH FURNACE RD (FRST)	0100/1128 == ==	0100/1128 HANNAH FURNACE RD (T956)	
LAUREL HILL DR (T858)	0100/0448 ==		
026082 FT		026082 FT 1 0 00869 0 00 0170+43	
		0100/0000 LENGTH(AH 3029 BK 2940)	
023142 FT		023142 FT 1 0 00869 0 00 0140+90	
		0090/0000 LENGTH(AH 2940 BK 2661)	
020481 FT		020481 FT 1 0 00869 0 00 0114+16	
		BLACK BEAR RUN STRUCTURE LENGTH 18 FT	
		BMSID 14/0504/0080/0000	
		0080/0000 LENGTH(AH 2661 BK 1299)	
019182 FT		019182 FT 1 0 00869 0 00 0100+98	
		0070/0000 LENGTH(AH 1299 BK 2608)	
016574 FT		016574 FT 1 0 00869 0 00 0074+75	
		0060/0000 LENGTH(AH 2608 BK 3163)	

DIR: B TOTAL LEN: 24.540 MI. DIST: 02-1 SR: 504
 LEFT MUN: RUSH T RIGHT MUN: RUSH T

BLACK BEAR LN
 (T841)

0050/2210 ==

013411 FT

013411 FT 1 0 00869 0 00 0042+97
 S 0050/0000 LENGTH(AH 3163 BK 1816)

011595 FT

011595 FT 1 0 00869 0 00 0024+66
 S 0040/0000 LENGTH(AH 1816 BK 2451)

009144 FT

009144 FT 1 0 00869 0 00 0000+00
 S 0030/0000 LENGTH(AH 2451 BK 3329)

BIRCH ST
 (T960)

0020/2708 ==

(TBK) ONE MILE RUN RD
 (T950)
 PETERSON DR
 (T963)

0020/1672 ==

0020/1639 ==

ONE MILE RUN
 STRUCTURE LENGTH 14 FT
 BMSID 14/0504/0020/2011

005815 FT

005815 FT 1 1 01286 0 00 0030+23
 S 0020/0000 LENGTH(AH 3329 BK 2662)

MEDICAL CENTER DR
 (T951)

0012/2385 ==

DIR: B TOTAL LEN: 24.540 MI. DIST: 02-1 SR: 504
 LEFT MUN: RUSH T RIGHT MUN: RUSH T

Street Name	Segment	Stationing	Notes
		003153 FT	
RAILROAD ST	(SR0322 SEG 0032/0653)	0012/0000	
THIRTEENTH ST	(BORO)	0006/2539	
NONAME ST	(BORO)	0006/2289	
ELEVENTH ST	(BORO)	0006/2150	
(TBK) NINTH ST	(BORO)	0006/1634	
EIGHTH ST	(BORO)	0006/1409	
SEVENTH ST	(BORO)	0006/1120	
SIXTH ST	(BORO)	0006/0841	
FIFTH ST	(BORO)	0006/0532	
		000000 FT	
CENTER ST	(SR0053 SEG 0014/0000)	0006/0000	
			0012/0757 RICHARD ST (T322)
			0012/0301 BMSSEN 14/0504/0012/0238
			1 1 01286 0 00 0005+63
			COLD STREAM
			0012/0238 BMSBG 14/0504/0012/0238
			RUSH
			0012/0169 PHILIPSBURG B
			003153 FT 1 1 01286 0 00 0004+31
			NC BLACK MOSHANNON RD
			PORT MATILDA HW
			(SR0322 SEG 0032/0653)
			MFC BEGIN = D
			5 0012/0000 LENGTH(AH 2662 BK 3153)
			TO 0322/0032 SH
			0006/2939 (CONN)
			0006/2204 HALFMOON ST (BORO)
			0006/1858 HILLCREST ST (BORO)
			0006/1634 NINTH ST (BORO)
			0006/1394 EIGHTH ST (BORO)
			0006/0236 FOURTH ST (BORO)
			000000 FT 1 0 00107 0 00 0006+71
			NC PR RESQUEISLE ST
			CENTRE ST
			(SR0350 SEG 0260/0357)
			INTER-BK PRESQUEISLE ST
			(SR0053 SEG 0014/0000)
			MFC BEGIN = B
			5 0006/0000 LENGTH(AH 3153 BK 0000)

EXTRACT DATE: 12/21/2020 ROADWAY MANAGEMENT SYSTEM PAGE NUMBER: 165
PRINT DATE: 12/22/2020 SLD COUNTY/SR - ANNUAL PRINT COUNTY: CENTRE
DIR: B TOTAL LEN: 2.181 MI. DIST: 02-1 SR: 477
LEFT MUN: MILES T RIGHT MUN: MILES T

011515 FT

011515 FT BRUSH VALLEY RD

DIR: B TOTAL LEN: 2.181 MI. DIST: 02-1 SR: 477
 LEFT MUN: MILES T RIGHT MUN: MILES T

TUNIS RD
 (FRST)

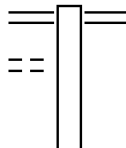
010846 FT	0050/0669 (SR0192 SEG 0510/0000)
	010846 FT 2 0 14004 0 00 0006+64
	VILLAGE: LIVONIA
	5 0050/0000 LENGTH(AH 0669 BK 2441)
0040/0584 008405 FT	008405 FT 2 0 14004 0 00 0031+05
	5 0040/0000 LENGTH(AH 2441 BK 2277)
006128 FT	006128 FT 2 0 14004 0 00 0053+82
	5 0030/0000 LENGTH(AH 2277 BK 2717)
003411 FT	003411 FT 2 0 14004 0 00 0080+99
	NC LIVONIA MOUNTIAN RD
	5 0020/0000 LENGTH(AH 2717 BK 3411)
000000 FT	000000 FT 2 0 14004 0 00 0114+98
	NC BULL RUN RD
	* REF-BK BULL RUN RD
	(SR0477 SEG 0370/2500)
	MFC BEGIN = D
	BK-CLINTON (18)
	5 0010/0000 LENGTH(AH 3411 BK 0000)

EXTRACT DATE: 12/21/2020 ROADWAY MANAGEMENT SYSTEM PAGE NUMBER: 163
PRINT DATE: 12/22/2020 SLD COUNTY/SR - ANNUAL PRINT COUNTY: CENTRE
DIR: B TOTAL LEN: 10.493 MI. DIST: 02-1 SR: 445
LEFT MUN: WALKER T RIGHT MUN: WALKER T

MADISON AV
(T965)

055402 FT

0230/1829



055402 FT SR 0064 SH
0230/2396 (SR0064 SEG 0270/0000)

DIR: B TOTAL LEN: 10.493 MI. DIST: 02-1 SR: 445
LEFT MUN: WALKER T RIGHT MUN: WALKER T

Stationing	Distance	Notes	Stationing	Distance	Notes
	053006 FT			053006 FT	1 0 00667 0 00 0529+82
				0230/0000	LENGTH(AH 2396 BK 2018)
1 0 00667 0 00 0509+58	050988 FT			050988 FT	RODGERS RD
HOY RD				(T468)	
(T467)	0220/0000			0220/0000	LENGTH(AH 2018 BK 1478)
	049510 FT			049510 FT	1 0 00667 0 00 0494+80
				0210/0000	LENGTH(AH 1478 BK 2265)
	047245 FT			0200/0031	BMSEN 14/0445/0200/0000
				047245 FT	1 0 00667 0 00 0472+52
					ROARING RUN
				0200/0000	BMSBG 14/0445/0200/0000
					LENGTH(AH 2265 BK 3229)
	044016 FT			044016 FT	1 0 00667 0 00 0439+93
				0190/0000	LENGTH(AH 3229 BK 2350)
	041666 FT			041666 FT	1 0 00667 0 00 0416+41
				0180/0000	LENGTH(AH 2350 BK 2496)

DIR: B TOTAL LEN: 10.493 MI. DIST: 02-1 SR: 445
 LEFT MUN: WALKER T RIGHT MUN: WALKER T

039170 FT

039170 FT 1 0 00667 0 00 0391+45
 S 0170/0000 LENGTH(AH 2496 BK 2413)

036757 FT

036757 FT 1 0 00667 0 00 0367+32
 NC PIKE RD
 S 0160/0000 LENGTH(AH 2413 BK 1584)
 WALKER
 0150/1485 MILES T

035173 FT

0150/0032 BMS EN 14/0445/0150/0000
 035173 FT 1 0 00667 0 00 0351+47
 BRANCH ROARING RUN
 BMSBG 14/0445/0150/0000
 S 0150/0000 LENGTH(AH 1584 BK 1775)

033398 FT

033398 FT 1 0 00667 0 00 0333+92
 S 0140/0000 LENGTH(AH 1775 BK 3690)

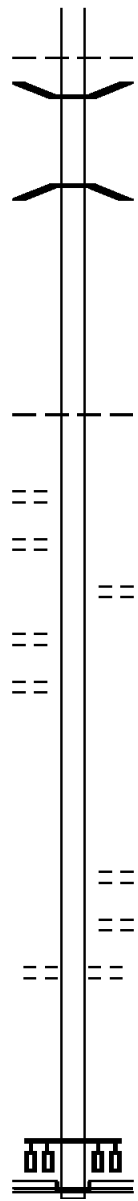
029708 FT

029708 FT 1 0 00667 0 00 0297+22
 S 0130/0000 LENGTH(AH 3690 BK 2542)

DIR: B TOTAL LEN: 10.493 MI. DIST: 02-1 SR: 445
 LEFT MUN: MILES T RIGHT MUN: MILES T

	027166 FT			027166 FT 1 0 00667 0 00 0272+00
				0120/0000 LENGTH(AH 2542 BK 2721)
1 0 00667 0 00 0245+00	024445 FT			024445 FT
GINGERRICK GAP RD				0110/0000 LENGTH(AH 2721 BK 2785)
(T472)	0110/0000	==		
	021660 FT			021660 FT 1 0 00667 0 00 0216+88
				NC MADISONBURG MTN RD
				0100/0000 LENGTH(AH 2785 BK 1473)
	020187 FT			020187 FT 1 0 00667 0 00 0201+90
				0090/0000 LENGTH(AH 1473 BK 1685)
				11TH ST
		==		0080/1107 (TWP)
				10TH ST
		==		0080/0690 (TWP)
9TH ST	0080/0413	==		
(TWP)				018502 FT 1 0 00667 0 00 0184+80
8TH ST	0080/0131	==		SHAFFER TOWN RD
(TWP)	018502 FT	==		(T607)
				0080/0000 LENGTH(AH 1685 BK 2184)
6TH ST	0070/1776	==		
(TWP)				0070/1469 5TH ST
		==		(TWP)
		==		0070/1170 4TH ST
				(T859)
				3RD ST

DIR: B TOTAL LEN: 10.493 MI. DIST: 02-1 SR: 445
 LEFT MUN: MILES T RIGHT MUN: MILES T



Segment Length	Segment ID	Location / Description	Additional Info
006910 FT	0040/0022	PENN T	
	0040/0021	BMSSEN 14/0445/0040/0000	
	006910 FT	1 0 00667 0 00 0069+02	
		PHILLIPS CR	
		BMSBG 14/0445/0040/0000	
	0040/0000	LENGTH(AH 2329 BK 2218)	
004692 FT	004692 FT	1 0 00667 0 00 0046+94	
		PENN	
		MILLHEIM B	
	0030/0000	LENGTH(AH 2218 BK 2837)	
0020/2223			
0020/1627			
	0020/1567	PARK RD (BORO)	
0020/1338			
0020/1067			
001855 FT	001855 FT	1 0 00667 0 00 0018+52	
	0020/0000	LENGTH(AH 2837 BK 1855)	
	0010/0706	CHURCH ST (BORO)	
	0010/0351	SECOND ST (BORO)	
	0010/0129	POPLAR ST (BORO)	
000000 FT	000000 FT	1 0 00667 0 00 0000+00	
		NC MA DISONBURG PIKE	
		MAIN ST (SR0045 SEG 0660/1699)	
	INTER-BK	PENN ST (SR2011 SEG 0056/2152)	
		MFC BEGIN = D	
	0010/0000	LENGTH(AH 1855 BK 0000)	

PINE AL (BORO)
 BIRCH AL (BORO)

ELM AL (BORO)
 LINN AL (BORO)

EXTRACT DATE: 12/21/2020 ROADWAY MANAGEMENT SYSTEM PAGE NUMBER: 157
PRINT DATE: 12/22/2020 SLD COUNTY/SR - ANNUAL PRINT COUNTY: CENTRE
DIR: B TOTAL LEN: 12.368 MI. DIST: 02-1 SR: 350
LEFT MUN: PHILIPSBURG B RIGHT MUN: PHILIPSBURG B

EXTRACT DATE: 12/21/2020
PRINT DATE: 12/22/2020

ROADWAY MANAGEMENT SYSTEM
SLD COUNTY/SR - ANNUAL PRINT

PAGE NUMBER: 156
COUNTY: CENTRE

DIR: B TOTAL LEN: 12.368 MI.
LEFT MUN: PHILIPSBURG B

DIST: 02-1 SR: 350
RIGHT MUN: PHILIPSBURG B

INTER-AHD	CENTRE ST
(SRO053 SEG 0015/0000)	(SRO053 SEG 0014/0000)
PRESQUEISLE ST	PRESQUEISLE ST
(SRO053 SEG 0012/0528)	(SRO053 SEG 0014/0000)
BEAVER ST	PRESQUEISLE ST
(BORO)	(SRO504 SEG 0006/0000)
1 0 00523 0 00 0330+35 064947 FT	BEAVER ST
MFC BEGIN = C	(BORO)
LENGTH(AH 0354 BK 3101)	1 0 00523 0 00 0330+35
	MFC BEGIN = C
	LENGTH(AH 0357 BK 3101)
	MAPLE ST
	(BORO)
	HICKORY ST
	(BORO)
OAK ST	
(BORO)	
0250/2051	
	0250/1945
	(BORO)
	NONAME AL
	(BORO)
	PHILIPSBURG
	0250/1790
	RUSH T
	ORANGE ST
	0250/1592
	(BORO)
	CURTIS ST
	0250/1574
	(BORO)
	LC TO CURTIS ST
	0250/1435
	(BORO)
	(CONN)
	0250/1343
	SHEFFIELD ST
	(BORO)
	0250/0987
	DRURY ST
	(BORO)
	0250/0819
	(BORO)
SHEMROW ST	
(BORO)	
0250/0472	
	0250/0420
061846 FT	(BORO)
	1 0 00523 0 00 0298+86
	BERKLEY ST
	(BORO)
	SCHOOL ST
	(BORO)
	5 0250/0000
	LENGTH(AH 3101 BK 2691)
B ST	
(BORO)	
0240/2644	
KATHY ST	
(BORO)	
0240/2312	
SMITH ST	
(T312)	
0240/2001	

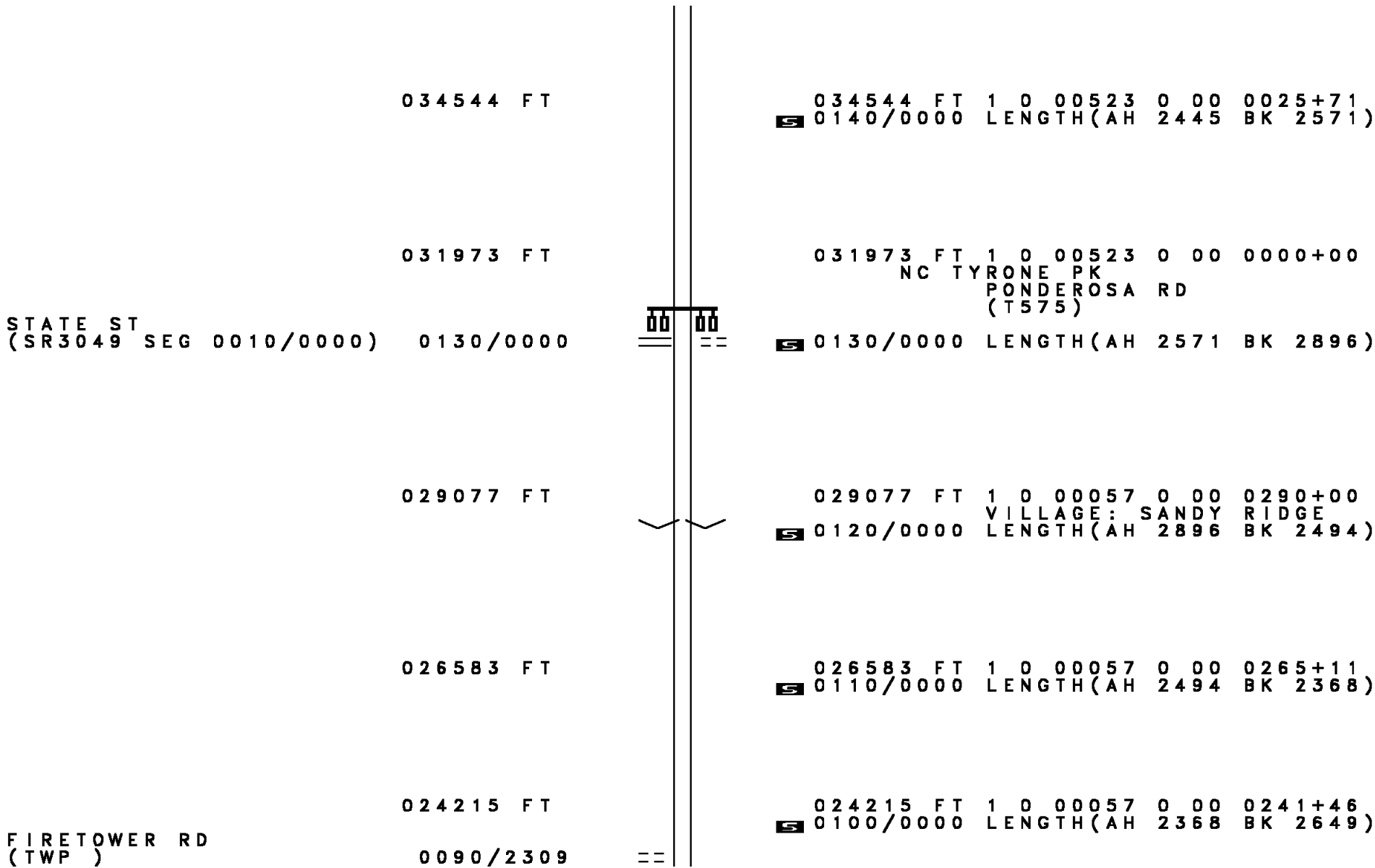
DIR: B TOTAL LEN: 12.368 MI. DIST: 02-1 SR: 350
 LEFT MUN: RUSH T RIGHT MUN: RUSH T

ROAD NAME	START STATION	END STATION	LENGTH (FT)	STATION	STREET NAME	STATION	LENGTH (FT)	STATION	STREET NAME
MILLER RD (T321)	0240/0000	059155	059155	0272+00	ELM ST (BORO)	0240/1308			
	0240/0000	057002	057002	0250+00	ELM ST (BORO)	0240/0470			
	0220/1006	054626	054626	0226+34	NC CENTRE ST	059155	1 0 00523 0 00	0272+00	
SLEEPY HOLLOW RD (T319)	0220/1006	054626	054626	0226+34	LENGTH(AH 2691 BK 2153)	0240/0000			
	0210/2496				HANDIE ST (T953)	0220/1111			
	0210/0815	050818	050818	0226+34	RICK ST (T884)	0220/0627			
PHOENIX RD (SR3036 SEG 0060/1845)	0210/0000	050818	050818	0226+34	LENGTH(AH 2376 BK 3808)	054626	1 0 00523 0 00	0226+34	
	0210/0000				GLASS CITY DR (T600)	0210/2496			
PIKE LN (TWP)	0200/0334	049495	049495	0175+12	BRENTWOOD DRIVE (T971)	0210/0815			
	0200/0334				LENGTH(AH 3808 BK 1323)	050818			
	0200/0000				LINNWOOD DR (T968)	0200/0334			
	0200/0000				LENGTH(AH 1323 BK 2358)	049495	1 0 00523 0 00	0175+12	

DIR: B TOTAL LEN: 12.368 MI. DIST: 02-1 SR: 350
 LEFT MUN: RUSH T RIGHT MUN: RUSH T

	047137 FT		047137 FT 1 0 00523 0 00 0151+51
			5 0190/0000 LENGTH(AH 2358 BK 2627)
OLD TYRONE PIKE (T530)	0180/1925	==	
TWIGG SETTLEMENT RD (T529)	0180/1029	==	
1 0 00523 0 00 0125+24	044510 FT		044510 FT
FRANK RD (T768)	0180/0000	==	5 0180/0000 LENGTH(AH 2627 BK 2962)
DALE RD (T317)	0170/2192	==	
	041548 FT		041548 FT 1 0 00523 0 00 0095+66
			CLOVER RUN
			STRUCTURE LENGTH 18 FT
			BMSID 14/0350/0170/0000
			5 0170/0000 LENGTH(AH 2962 BK 2033)
	039515 FT		039515 FT 1 0 00523 0 00 0075+33
			5 0160/0000 LENGTH(AH 2033 BK 2526)
	036989 FT		036989 FT 1 0 00523 0 00 0050+00
			5 0150/0000 LENGTH(AH 2526 BK 2445)

DIR: B TOTAL LEN: 12.368 MI. DIST: 02-1 SR: 350
 LEFT MUN: RUSH T RIGHT MUN: RUSH T



DIR: B TOTAL LEN: 12.368 MI. DIST: 02-1 SR: 350
 LEFT MUN: RUSH T RIGHT MUN: RUSH T

021566 FT

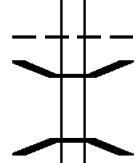
021566 FT 1 0 00057 0 00 0215+00
 S 0090/0000 LENGTH(AH 2649 BK 2509)

019057 FT

019057 FT 1 0 00057 0 00 0190+00
 S 0080/0000 LENGTH(AH 2509 BK 2451)

016606 FT

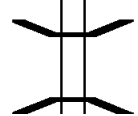
016606 FT 1 0 00057 0 00 0165+74
 S 0070/0000 LENGTH(AH 2451 BK 2599)



0060/0969 RUSH
 0060/0944 TAYLOR T
 BMSSEN 14/0350/0060/0914
 1 0 00057 0 00 0146+20
 WOLF RUN
 0060/0914 BMSBG 14/0350/0060/0914

014007 FT

014007 FT 1 0 00057 0 00 0140+00
 S 0060/0000 LENGTH(AH 2599 BK 2470)



0050/0292 BMSSEN 14/0350/0050/0242
 1 0 00057 0 00 0115+20
 BIG FILL RUN
 0050/0242 BMSBG 14/0350/0050/0242

DIR: B TOTAL LEN: 12.368 MI. DIST: 02-1 SR: 350
 LEFT MUN: TAYLOR T RIGHT MUN: TAYLOR T

011537 FT

011537 FT 1 0 00057 0 00 0115+37
 S 0050/0000 LENGTH(AH 2470 BK 2507)

009030 FT

009030 FT 1 0 00057 0 00 0090+30
 S 0040/0000 LENGTH(AH 2507 BK 2399)

006631 FT

006631 FT 1 0 00057 0 00 0066+31
 S 0030/0000 LENGTH(AH 2399 BK 2904)

GARDNER LN
 (T306)

0020/1188 ==

1 0 00057 0 00 0037+27 003727 FT
 TUSKOVICH RD
 (T300) 0020/0000 ==

003727 FT MOUNTAIN RD
 (T301)
 S 0020/0000 LENGTH(AH 2904 BK 3727)

== 0010/1597 STAHL'S LN
 (T905)

000000 FT

000000 FT 1 0 00057 0 00 0000+00
 NC SANDY RIDGE MOUNTAIN RD
 * REF-BK SR 0350 SH
 (SR0350 SEG 0070/1814)
 MFC BEGIN = C
 BK-BLAIR (07)
 S 0010/0000 LENGTH(AH 3727 BK 0000)

AH-MIFFLIN (44) 155642 FT
 TWENTY EIGHTH DIVISION REF-AHD *
 (SR0322 SEG 0011/0000) 0841/2073

156591 FT
 * REF-AHD TWENTY EIGHTH DIVISION
 0840/2120 (SR0322 SEG 0010/0000)

CROSSOVER RD
 (CONN) 0841/0937

0840/0898 CROSSOVER RD
 (CONN)

1 0 00029 0 00 0024+22 153569 FT
 LENGTH(AH 2073 BK 2251) 0841/0000

154471 FT 1 0 00029 0 00 0024+47
 0840/0000 LENGTH(AH 2120 BK 2155)

SAND MOUNTAIN RD INTER
 (SR8044 SEG 0500/0000) 0833/0278

0832/0068 SAND MOUNTAIN RD INTER
 (SR8044 SEG 0750/0134)
 152316 FT 0 0 00000 0 00 0000+00
 0832/0000 LENGTH(AH 2155 BK 2055)
 0820/1660 SAND MOUNTAIN RD INTER
 (SR8044 SEG 0010/0000)

0 0 00000 0 00 0000+00 151318 FT
 LENGTH(AH 2251 BK 2036) 0833/0000
 SAND MOUNTAIN RD INTER
 (SR8044 SEG 0250/0120) 0821/1890

SR 2017
 OP ID 14/2017/0010/1620 0821/0572

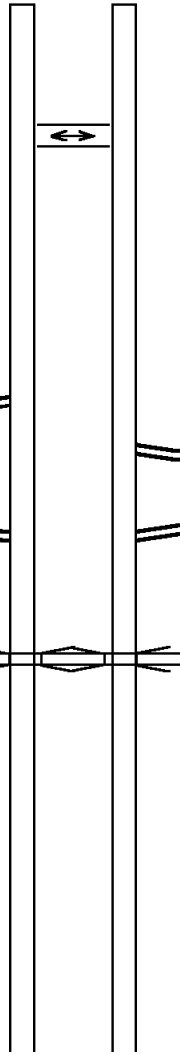
0820/0600 SR 2017
 OP ID 14/2017/0010/1620

1 0 00029 0 00 0069+33 149282 FT
 LENGTH(AH 2036 BK 2290) 0821/0000

150261 FT 1 0 00029 0 00 0062+71
 0820/0000 LENGTH(AH 2055 BK 2290)

0 0 00000 0 00 0000+00 146992 FT
 LENGTH(AH 2290 BK 2027) 0813/0000

147971 FT 0 0 00000 0 00 0000+00
 0812/0000 LENGTH(AH 2290 BK 2000)



DIR: B TOTAL LEN: 29.657 MI. DIST: 02-1 SR: 322
 LEFT MUN: POTTER T RIGHT MUN: POTTER T

0 0 00000 0 00 0000+00 144965 FT 145971 FT 0 0 00000 0 00 0000+00
 LENGTH(AH 2027 BK 2905) 0803/0000 5 5 0802/0000 LENGTH(AH 2000 BK 2905)

BMSEN 14/0322/0783/1828 0793/0349 0792/0349 BMSEN 14/0322/0782/1828
 0 0 00000 0 00 0000+00 142060 FT 143066 FT 0 0 00000 0 00 0000+00
 SR 2019 SR 2019
 BMSBG 14/0322/0783/1828 BMSBG 14/0322/0782/1828
 LENGTH(AH 2905 BK 1720) 0793/0000 5 0792/0000 5 LENGTH(AH 2905 BK 1720)
 RETAINING WALL BEGIN
 BMSID 14/0322/0783/1547 0783/1547 5

DRAINAGE
 STRUCTURE LENGTH 0 FT
 BMSID 14/0322/0782/1200

0 0 00000 0 00 0000+00 140340 FT 141346 FT 0 0 00000 0 00 0000+00
 LENGTH(AH 1720 BK 2375) 0783/0000 5 5 0782/0000 LENGTH(AH 1720 BK 2375)
 RETAINING WALL BEGIN
 BMSID 14/0322/0773/1625 0773/1625 5

POTTERS MILLS INTER RD
 (SR8042 SEG 0500/0000) 0773/0332
 0 0 00000 0 00 0000+00 137965 FT
 LENGTH(AH 2375 BK 2585) 0773/0000 5 5 138971 FT 0 0 00000 0 00 0000+00
 0772/0000 5 LENGTH(AH 2375 BK 2585)

BMSEN 14/0322/0753/1915 0753/2053 0752/2562 POTTERS MILLS INTER RD
 0 0 00000 0 00 0000+00 (SR8042 SEG 0750/0459)
 SR 2015 0752/2053 BMSEN 14/0322/0752/1915
 0 0 00000 0 00 0000+00
 SR 2015 0752/1915 BMSBG 14/0322/0752/1915
 BMSBG 14/0322/0753/1915 0753/1915

POTTERS MILLS INTER RD
 (SR8042 SEG 0250/0513) 0753/1016 0752/1246 POTTERS MILLS INTER RD
 (SR8042 SEG 0010/0000)

0 0 00000 0 00 0000+00 135380 FT 136386 FT 0 0 00000 0 00 0000+00
 MFC BEGIN = B 5 5 0752/0000 5 LENGTH(AH 2585 BK 2607)
 LENGTH(AH 2585 BK 2607) 0753/0000 5 MFC BEGIN = B 5
 LENGTH(AH 2585 BK 2607) 5

DIR: B TOTAL LEN: 29.657 MI. DIST: 02-1 SR: 322
 LEFT MUN: POTTER T RIGHT MUN: POTTER T

RED MILL RD
(T518)

0740/1322



0740/1322
0740/0727

MOUNTAIN BACK RD
(T610)
BMSSEN 14/0322/0740/0709
1 0 00307 0 00 0642+14
TRIB SINKING CREEK
BMSBG 14/0322/0740/0709

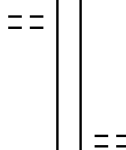
132773 FT

133779 FT 1 0 00307 0 00 0635+05
 5 0740/0000 LENGTH(AH 2607 BK 2777)

129996 FT

CIDER PRESS RD
(T515)

0720/2123



131002 FT 1 0 00307 0 00 0607+26
 5 0730/0000 LENGTH(AH 2777 BK 2668)

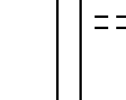
127328 FT

DOG TOWN RD
(T612)
0720/0824
0720/0057 BMSSEN 14/0322/0720/0000
128334 FT 1 0 00307 0 00 0580+54
SINKING CREEK
BMSBG 14/0322/0720/0000
5 0720/0000 LENGTH(AH 2668 BK 2541)

124787 FT

125793 FT 1 0 00307 0 00 0555+13
 5 0710/0000 LENGTH(AH 2541 BK 2306)

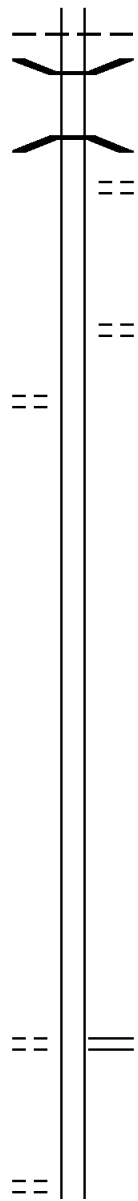
0700/1422 CHURCH HILL RD
(T611)



DIR: B TOTAL LEN: 29.657 MI. DIST: 02-1 SR: 322
LEFT MUN: POTTER T RIGHT MUN: POTTER T

Stationing	Left Side	Right Side
122481 FT	1 0 00307 0 00 0532+02 NEFF RD (T504)	123487 FT 0700/0000 LENGTH(AH 2306 BK 2143)
120338 FT		121344 FT 1 0 00307 0 00 0510+59 0690/0000 LENGTH(AH 2143 BK 2806)
117532 FT	1 0 00307 0 00 0482+63 WAGNER RD (T500)	TAYLOR HILL RD (T600) 0680/0426 118538 FT 0680/0000 LENGTH(AH 2806 BK 2280)
115252 FT		116258 FT 1 0 00307 0 00 0459+69 0670/0000 LENGTH(AH 2280 BK 2488)
112764 FT		0660/0016 BMS EN 14/0322/0660/0000 113770 FT 1 0 00307 0 00 0434+75 BRANCH SPRING CREEK BMSBG 14/0322/0660/0000 0660/0000 LENGTH(AH 2488 BK 2364)
110400 FT		111406 FT 1 0 00307 0 00 0411+19 POTTER

DIR: B TOTAL LEN: 29.657 MI. DIST: 02-1 SR: 322
 LEFT MUN: POTTER T RIGHT MUN: POTTER T



1 0 00307 0 00 0382+53 107516 FT
 SHARER RD
 (T370) 0640/0000

104880 FT

102357 FT

ELKS CLUB RD
 (T366) 0610/0427
 099736 FT

JACKS MILL DR
 (T968) 0600/2068

HARRIS T
 0650/0000 LENGTH(AH 2364 BK 2884)
 0640/2355 BMSSEN 14/0322/0640/2343
 1 0 00307 0 00 0406+01
 BR SPRING CR
 0640/2343 BMSBG 14/0322/0640/2343
 LAUREL MEADOW LN
 0640/2001 (T765)

TIMBERWOOD TRAIL
 (TWP)
 0640/0277
 108522 FT

0640/0000 LENGTH(AH 2884 BK 2636)

105886 FT 1 0 00307 0 00 0356+17
 0630/0000 LENGTH(AH 2636 BK 2523)

103363 FT 1 0 00307 0 00 0330+94
 NC TWENTY EIGHTH DIVISION HW
 0620/0000 LENGTH(AH 2523 BK 2621)

BEAR MEADOWS RD
 0610/0427 (SR2001 SEG 0030/0549)
 100742 FT 1 0 00307 0 00 0304+70
 NC BOAL AV
 0610/0000 LENGTH(AH 2621 BK 2910)

DIR: B TOTAL LEN: 29.657 MI. DIST: 02-1 SR: 322
 LEFT MUN: HARRIS T RIGHT MUN: HARRIS T

JACKS MILL DR
 (T968)

0600/1053

096826 FT

LC TO PENN DOT STOCKPIL
 (CONN)
 BOAL AV
 (SR8040 SEG 0500/0000)

0590/2927

0590/2672

0600/0570 BMS EN 14/0322/0600/0548
 1 0 00307 0 00 0281+07
 GALBRAITH GAP RUN

0600/0548 BMSBG 14/0322/0600/0548
 097832 FT 1 0 00307 0 00 0280+63
 SIGN: 4 CHORD TRUSS

NC TWENTY EIGHTH DIVISION HW
 5 0600/0000 LENGTH(AH 2910 BK 3095)

0590/2992 LC TO TURNAROUND LT
 (CONN)
 0590/2927 LC TO TURNAROUND LT
 (CONN)

BOAL AV
 (SR8040 SEG 0010/0791)
 0590/2134 BMS EN 14/0322/0590/1645
 0590/1881 1 0 01050 0 01 0561+63
 LR 307

0590/1645 BMSBG 14/0322/0590/1645
 SPRING CREEK
 STRUCTURE LENGTH 35 FT

0590/1059 BMSID 14/0322/0590/1059
 0590/0663 BMS EN 14/0322/0590/0451
 1 0 01050 0 01 0549+73
 LR 14018

093731 FT

0590/0451 BMSBG 14/0322/0590/0451
 094737 FT 1 0 01050 0 01 0542+82
 MFC BEGIN = B

5 0590/0000 LENGTH(AH 3095 BK 1962)

BOALSBURG INTER RD
 (SR8032 SEG 0250/1081)

0581/1471

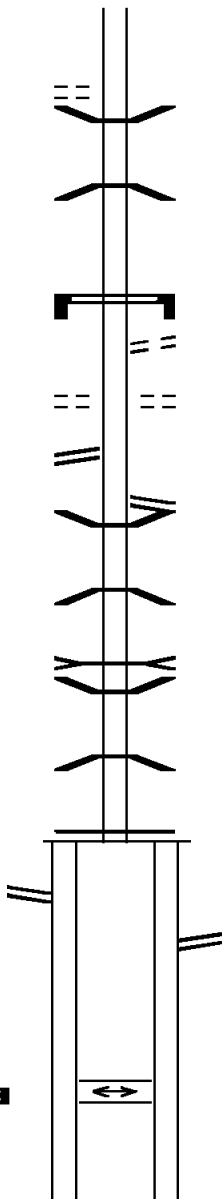
0580/1139 BOALSBURG INTER RD
 (SR8032 SEG 0010/0000)

1 0 01050 0 01 0525+55 091771 FT
 CROSSOVER RD
 (CONN)

092775 FT 1 0 01050 0 01 0525+55
 CROSSOVER RD
 (CONN)

LENGTH(AH 1960 BK 2314) 0581/0000 5

5 0580/0000 LENGTH(AH 1962 BK 2240)



DIR: B TOTAL LEN: 29.657 MI. DIST: 02-1 SR: 322
 LEFT MUN: HARRIS T RIGHT MUN: HARRIS T

1 0 01050 0 01 0502+57 089457 FT		090535 FT	1 0 01050 0 01 0503+19
NC MT NITTANY EX		NC MT NITTANY EX	
LENGTH(AH 2314 BK 2637) 0571/0000	5	5 0570/0000	LENGTH(AH 2240 BK 2546)
HARRIS COLLEGE T	0561/2580	0560/2471	HARRIS COLLEGE T
BMS EN 14/0322/0561/0976 0561/1310		0560/1177	BMS EN 14/0322/0560/0845
1 0 01050 0 01 0486+30		1 0 01050 0 01 0486+25	
LR 871		LR 871	
BMSBG 14/0322/0561/0976 0561/0976		0560/0845	BMSBG 14/0322/0560/0845
		0560/0547	OAK HALL INTER RD
OAK HALL INTER RD			(SR8030 SEG 0020/0903)
(SR8030 SEG 0260/0000) 0561/0662			
1 0 01050 0 01 0476+79 086820 FT		087989 FT	1 0 01050 0 01 0477+80
LENGTH(AH 2637 BK 1763) 0561/0000	5	5 0560/0000	LENGTH(AH 2546 BK 3611)
OAK HALL INTER RD			
(SR8030 SEG 0250/1679) 0551/1371			
		0550/3021	OAK HALL INTER RD
			(SR8030 SEG 0010/0000)
CROSSOVER RD		0550/2328	CROSSOVER RD
(CONN) 0551/0594			(CONN)
1 0 01050 0 01 0458+83 085057 FT		084378 FT	1 0 01050 0 01 0441+69
LENGTH(AH 1763 BK 3051) 0551/0000	5	5 0550/0000	LENGTH(AH 3611 BK 1375)
1 0 01050 0 01 0428+32 082006 FT		083003 FT	1 0 01050 0 01 0427+94
LENGTH(AH 3051 BK 3798) 0541/0000	5	5 0540/0000	LENGTH(AH 1375 BK 3821)

DIR: B TOTAL LEN: 29.657 MI. DIST: 02-1 SR: 322
 LEFT MUN: COLLEGE T RIGHT MUN: COLLEGE T

BMS EN 14/0322/0531/0000	0531/0166		0530/0166	BMS EN 14/0322/0530/0000
1 0 01050 0 01 0324+52	071612 FT		072589 FT	1 0 01050 0 01 0324+43
LR 14039				LR 14039
BMSBG 14/0322/0531/0000				BMSBG 14/0322/0530/0000
LENGTH(AH 1468 BK 2556)	0531/0000		0530/0000	LENGTH(AH 1660 BK 2339)
			0526/2198	SIGN: CANTILEVER
				BMSID 14/0322/0526/2198
			0526/0893	SR 8026 RAMP SEG 760
SIGN: 2 CHORD TRUSS				(SR8026 SEG 0760/2529)
BMSID 14/0322/0527/1027	0527/1027			
DRAINAGE				DRAINAGE
STRUCTURE LENGTH 14 FT				STRUCTURE LENGTH 14 FT
BMSID 14/0322/0526/0721	0527/0934		0526/0721	BMSID 14/0322/0526/0721
SR 8026 RAMP SEG 510				
(SR8026 SEG 0510/0000)	0527/0277			
1 0 01050 0 00 0300+18	069056 FT		070250 FT	1 0 01050 0 00 0300+19
LENGTH(AH 2556 BK 2516)	0527/0000		0526/0000	LENGTH(AH 2339 BK 2502)
SIGN: 2 CHORD TRUSS				
BMSID 14/0322/0521/2081	0521/2081			
BMS EN 14/0322/0521/1567	0521/1689		0520/2029	BMS EN 14/0322/0520/1880
0 0 00000 0 00 0000+00				0 0 00000 0 00 0000+00
RAMP W-S				RAMP W-S
BMSBG 14/0322/0521/1567	0521/1567		0520/1880	BMSBG 14/0322/0520/1880
			0520/0868	BMS EN 14/0322/0520/0734
BMS EN 14/0322/0521/0846	0521/0976			0 0 00000 0 00 0000+00
0 0 00000 0 00 0000+00			0520/0734	LR 14016
LR 14016				BMSBG 14/0322/0520/0734
BMSBG 14/0322/0521/0846	0521/0846			
SR 8026 SH				
(SR8026 SEG 0270/0000)	0521/0757			
SR 0099 NB				
OP ID 14/0099/0740/0000	0521/0423			
SR 6026 SB				
OP ID 14/0099/0741/0000	0521/0148			
1 0 01050 0 00 0275+07	066540 FT			
NC THOMAS D. LARSON MEM. HW			067748 FT	1 0 01050 0 00 0274+83
LENGTH(AH 2516 BK 1938)	0521/0000		0520/0000	LENGTH(AH 2502 BK 1369)
SR 8026 SH				
(SR8026 SEG 0260/1630)	0513/1553			
			0512/0916	SR 8026 SH
				(SR8026 SEG 0020/0000)

DIR: B TOTAL LEN: 29.657 MI. DIST: 02-1 SR: 322
LEFT MUN: WORTH T RIGHT MUN: WORTH T

SR 8034/0250 SH
(SR8034 SEG 0250/0843) 0263/1968

0 0 00000 0 00 0000+00 057046 FT
NC 322 WEST CONNECTOR

BLAZOSKY RD
(T902)

SHADY DELL RD
(T312)

LENGTH(AH 2801 BK 0640) 0263/0000

1 0 00107 0 00 0539+80 056406 FT
LENGTH(AH 0640 BK 2712) 0251/0000

1 0 00107 0 00 0512+68 053694 FT
LENGTH(AH 2712 BK 2456) 0241/0000

1 0 00107 0 00 0488+13 051238 FT
FLAT ROCK INTER RD

(SR8020 SEG 0510/0000)
LENGTH(AH 2456 BK 1950) 0231/0000

FLAT ROCK INTER RD
(SR8020 SEG 0500/0507) 0221/1714

BMS EN 14/0322/0221/1292 0221/1431

1 0 00107 0 00 0481+43
LR 14006
BMS BG 14/0322/0221/1292 0221/1292

0262/2072 (SR8034 SEG 0010/0000)

SIGN: 3 CHORD TRUSS
0262/1133 BMSID 14/0322/0262/1133

057113 FT 0 0 00000 0 00 0000+00
NC 322 EAST CONNECTOR

BLAZOSKY RD
(T902)

SHADY DELL RD
(T312)

0262/0000 LENGTH(AH 2853 BK 0739)

056374 FT 1 0 00107 0 00 0540+38
0250/0000 LENGTH(AH 0739 BK 2638)

053736 FT 1 0 00107 0 00 0514+00
0240/0000 LENGTH(AH 2638 BK 2520)

SIGN: 4 CHORD TRUSS
0230/2413 BMSID 14/0322/0230/2413

051216 FT 1 0 00107 0 00 0488+80
0230/0000 LENGTH(AH 2520 BK 1992)

DIR: B TOTAL LEN: 29.657 MI. DIST: 02-1 SR: 322
 LEFT MUN: RUSH T RIGHT MUN: RUSH T

(FRST) SANDY RIDGE TR (FRST)	0181/0732 ==	==	==	0180/0729 (FRST) SANDY RIDGE TR (FRST)
1 0 00107 0 00 0354+15 037829 FT NC TWENTY EIGHTH DIVISION HW MFC BEGIN = B LENGTH(AH 3233 BK 2555)	0181/0000			0180/0000 1 0 00107 0 00 0354+15 MFC BEGIN = B LENGTH(AH 3189 BK 2555)
	035274 FT			035274 FT 1 0 00107 0 00 0328+60 SIX MILE RUN STRUCTURE LENGTH 9 FT BMSID 14/0322/0170/0000 LENGTH(AH 2555 BK 1238)
	034036 FT			034036 FT 1 0 00107 0 00 0316+38 LENGTH(AH 1238 BK 2776)
OLD ROUTE 322 RD (T924)	0150/0822 ==			
	031260 FT			031260 FT 1 0 00107 0 00 0288+79 LENGTH(AH 2776 BK 2473)
	028787 FT			028787 FT 1 0 00107 0 00 0264+23 LENGTH(AH 2473 BK 2491)
				(APRA) PADOT SATELLITE PADOT SATELLITE 2-1 RD (GOVT) (APRA) PA GAME COMMISS I PADOT SATELLITE 2-1 RD

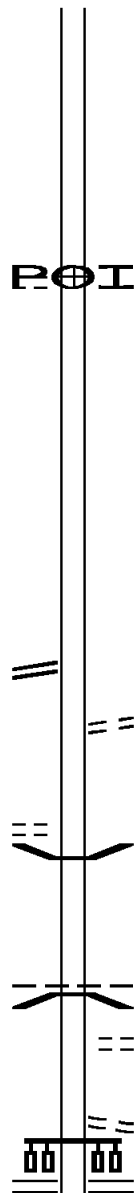
POE
POI

DIR: B TOTAL LEN: 29.657 MI. DIST: 02-1 SR: 322
 LEFT MUN: RUSH T RIGHT MUN: RUSH T

	==	0130/1619 (GOVT)
026296 FT		026296 FT 1 0 00107 0 00 0239+49 ROADSIDE REST PL (SR9203 SEG 0010/0000)
	==	5 0130/0000 LENGTH(AH 2491 BK 2250)
024046 FT		024046 FT 1 0 00107 0 00 0214+16 PORT LN (T966)
	==	5 0120/0000 LENGTH(AH 2250 BK 3503) RED OAK LN
	==	0110/3216 (T962) PA STATE POLICE RD
	==	0110/3028 (GOVT)
020543 FT		020543 FT 1 0 00107 0 00 0179+47
	==	5 0110/0000 LENGTH(AH 3503 BK 2534)
018009 FT		018009 FT 1 0 00107 0 00 0154+46
	==	5 0100/0000 LENGTH(AH 2534 BK 2347)
015662 FT		015662 FT 1 0 00107 0 00 0131+18

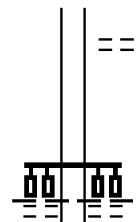
DIR: B TOTAL LEN: 29.657 MI. DIST: 02-1 SR: 322
 LEFT MUN: RUSH T RIGHT MUN: RUSH T

Segment Description	Start Station	End Station	Length (FT)	Notes
				0090/0000 LENGTH(AH 2347 BK 2584)
ENTERPRISE DR (PRDR)	013078	0070/2421	0070/2421	013078 FT 1 0 00107 0 00 0105+67 0080/0000 LENGTH(AH 2584 BK 2497) (APRA) MO VALLEY INDUST
	010581			010581 FT 1 0 00107 0 00 0081+03 0070/0000 LENGTH(AH 2497 BK 3063)
TRUCK ESCAPE RAMP RD (SR9301 SEG 0010/0000)	0060/0994			
	007518			0060/0267 POWDER MAGAZINE RD (T323) 007518 FT 1 0 00107 0 00 0051+39 0060/0000 LENGTH(AH 3063 BK 1032)
RICHARD ST (T322)	0052/0634	006486	006486	0052/0065 BMS EN 14/0322/0052/0000 006486 FT 1 0 00107 0 00 0041+42 COLD STREAM BMSBG 14/0322/0052/0000 RUSH PHILIPSBURG B 0052/0000 LENGTH(AH 1032 BK 1078) HALF MOON ST (BORO) NC PORT MATILDA HW FROM 0504/0006 SH (CONN) PRESQUE ISLE ST (SR0504 SEG 0012/0000)
BLACK MOSHANNON RD (SR0504 SEG 0012/0000)	0032/0653			0032/0995 0032/0926 0032/0653



DIR: B TOTAL LEN: 29.657 MI. DIST: 02-1 SR: 322
 LEFT MUN: PHILIPSBURG B RIGHT MUN: PHILIPSBURG B

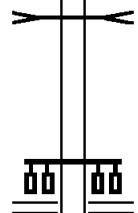
005408 FT



0032/0381 HALE ST
 (BORO)
 005408 FT 0 0 00000 0 00 0000+00
 PINE ST
 (BORO)

PHILIPSBURG
 RUSH T
 0032/0000 LENGTH(AH 1078 BK 2858)

002550 FT

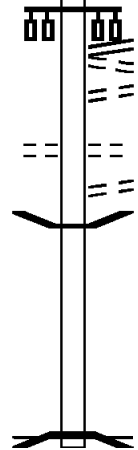


0022/0944 TRIBUTARY COLD STREAM
 STRUCTURE LENGTH 32 FT
 BMSID 14/0322/0022/0944

002550 FT 0 0 00000 0 00 0000+00
 NC RAILROAD ST
 9TH ST
 (SR3029 SEG 0020/0074)

0022/0000 LENGTH(AH 2858 BK 2550)

000000 FT



CENTRE ST
 (SR0053 SEG 0016/2101)

0012/0863 RAILROAD ST
 (BORO)
 0012/0708 LC TO RAILROAD ST
 (BORO)
 0012/0457 MOSHANNON ST
 (T694)
 TO 3044/0012 SH
 (BORO)

0012/0136 BMSEN 14/0322/0012/0000
 0012/0123 0 0 00000 0 00 0000+00
 000000 FT NC WOODLAND RD

* REF-BK TWENTY EIGHTH DIVISION
 (SR0322 SEG 0776/0449)
 MOSHANNON CREEK
 BMSBG 14/0322/0012/0000
 MFC BEGIN = B
 BK-CLEARFIELD (17)
 0012/0000 LENGTH(AH 2550 BK 0000)


EXTRACT DATE: 12/21/2020 ROADWAY MANAGEMENT SYSTEM PAGE NUMBER: 134
PRINT DATE: 12/22/2020 SLD COUNTY/SR - ANNUAL PRINT COUNTY: CENTRE
DIR: B TOTAL LEN: 27.785 MI. DIST: 02-1 SR: 192
LEFT MUN: MILES T RIGHT MUN: MILES T

146703 FT

146703 FT AH-UNION (59)
* REF-AHD BUFFALO RD
0610/1528 (SR0192 SEG 0010/0000)

145175 FT

145175 FT 1 0 00306 0 01 1448+66
5 0610/0000 LENGTH(AH 1528 BK 2505)



DIR: B TOTAL LEN: 27.785 MI. DIST: 02-1 SR: 192
 LEFT MUN: MILES T RIGHT MUN: MILES T


TUNIS RD
 (FRST)

142670 FT

142670 FT 1 0 00306 0 01 1423+61
 0600/0000 LENGTH(AH 2505 BK 2274)

140396 FT

140396 FT 1 0 00306 0 01 1400+87
 0590/0000 LENGTH(AH 2274 BK 1576)
 YANKEE RUN



0580/1098 == ==

0580/1199 STRUCTURE LENGTH 9 FT
 BMSID 14/0192/0580/1199
 BUCKHORN DR
 (FRST)

138820 FT

138820 FT 1 0 00306 0 01 1385+11
 0580/0000 LENGTH(AH 1576 BK 2511)
 FALLEN TIMBER TR
 (FRST)

136309 FT

136309 FT 1 0 00306 0 01 1360+00
 0570/0000 LENGTH(AH 2511 BK 2978)
 PINE CREEK RD
 (FRST)

133331 FT

133331 FT 1 0 00306 0 01 1330+37
 0560/0000 LENGTH(AH 2978 BK 3037)

DIR: B TOTAL LEN: 27.785 MI. DIST: 02-1 SR: 192
 LEFT MUN: MILES T RIGHT MUN: MILES T

130294 FT

130294 FT 1 0 00306 0 01 1300+00
 0550/0000 LENGTH(AH 3037 BK 3012)

127282 FT

127282 FT 1 0 00306 0 01 1270+00
 0540/0000 LENGTH(AH 3012 BK 2276)

0530/1035 CABIN RD
 (TB58)

125006 FT

125006 FT 1 0 00306 0 01 1247+28
 CABIN RD
 (TB58)
 0530/0000 LENGTH(AH 2276 BK 3085)

121921 FT

121921 FT 1 0 00306 0 01 1216+56
 STOVER GAP RD
 (FRST)
 0520/0000 LENGTH(AH 3085 BK 1539)

RAILROAD CREEK
 STRUCTURE LENGTH 14 FT
 BMSID 14/0192/0510/0399

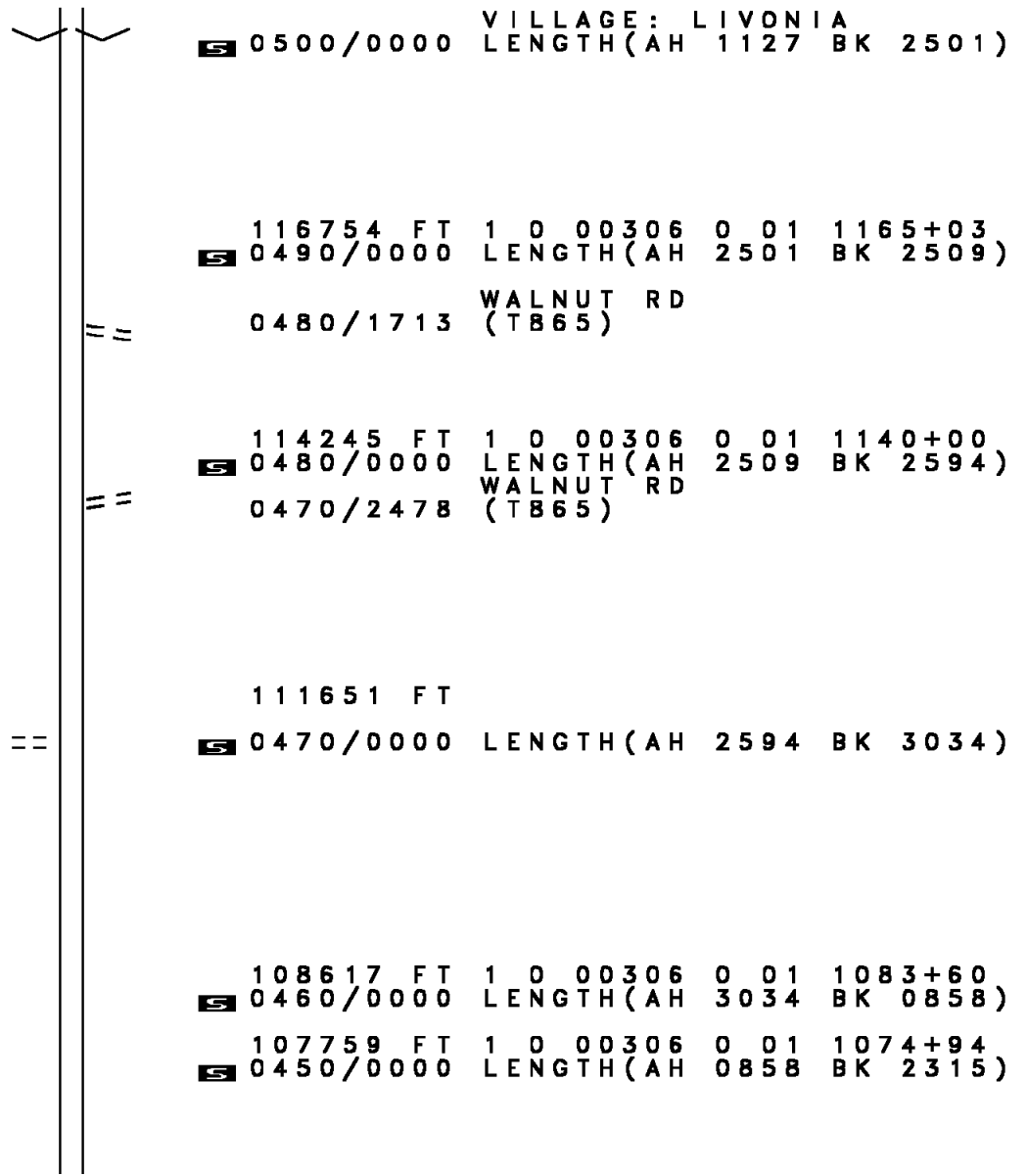
1 0 00306 0 01 1201+19 120382 FT
 LIVONIA MOUNTAIN RD
 (SR0477 SEG 0050/0669) 0510/0000

0510/0399
 120382 FT
 0510/0000 LENGTH(AH 1539 BK 1127)

119255 FT

119255 FT 1 0 00306 0 01 1189+98

DIR: B TOTAL LEN: 27.785 MI. DIST: 02-1 SR: 192
LEFT MUN: MILES T RIGHT MUN: MILES T



VILLAGE: LIVONIA
0500/0000 LENGTH(AH 1127 BK 2501)

116754 FT
116754 FT 1 0 00306 0 01 1165+03
0490/0000 LENGTH(AH 2501 BK 2509)

0480/1713 WALNUT RD
(T865)

114245 FT
114245 FT 1 0 00306 0 01 1140+00
0480/0000 LENGTH(AH 2509 BK 2594)
0470/2478 WALNUT RD
(T865)

1 0 00306 0 01 1114+00 111651 FT
GREENBURR GAP RD
(T527) 0470/0000 ==

111651 FT
0470/0000 LENGTH(AH 2594 BK 3034)

108617 FT
108617 FT 1 0 00306 0 01 1083+60
0460/0000 LENGTH(AH 3034 BK 0858)

107759 FT
107759 FT 1 0 00306 0 01 1074+94
0450/0000 LENGTH(AH 0858 BK 2315)

DIR: B TOTAL LEN: 27.785 MI. DIST: 02-1 SR: 192
 LEFT MUN: MILES T RIGHT MUN: MILES T

105444 FT

105444 FT 1 0 00306 0 01 1051+73
 0440/0000 LENGTH(AH 2315 BK 1276)

104168 FT

104168 FT 1 0 00306 0 01 1038+91
 0430/0000 LENGTH(AH 1276 BK 2709)

101459 FT

101459 FT 1 0 00306 0 01 1011+76
 0420/0000 LENGTH(AH 2709 BK 2383)

099076 FT

== 0410/0426 WOLFES GAP RD
 (T525)
 099076 FT 1 0 00306 0 01 0987+87
 0410/0000 LENGTH(AH 2383 BK 1566)

097510 FT

097510 FT 1 0 00306 0 01 0972+05
 0400/0000 LENGTH(AH 1566 BK 3195)

094315 FT

== 094315 FT 1 0 00306 0 01 0940+14
 FOX GAP RD
 (T526)
 0390/0000 LENGTH(AH 3195 BK 2848)

DIR: B TOTAL LEN: 27.785 MI. DIST: 02-1 SR: 192
 LEFT MUN: MILES T RIGHT MUN: MILES T

091467 FT

091467 FT 1 0 00306 0 01 0911+60
 S 0380/0000 LENGTH(AH 2848 BK 1994)

089473 FT

089473 FT 1 0 00306 0 01 0891+82
 BROWN RD
 (T524)
 == S 0370/0000 LENGTH(AH 1994 BK 1783)

087690 FT

087690 FT 1 0 00306 0 01 0874+02
 S 0360/0000 LENGTH(AH 1783 BK 2124)

085566 FT

085566 FT 1 0 00306 0 01 0852+78
 BACK RD
 (T523)
 == S 0350/0000 LENGTH(AH 2124 BK 2380)

083186 FT

083186 FT 1 0 00306 0 01 0829+11
 S 0340/0000 LENGTH(AH 2380 BK 3504)
 TELK CREEK
 STRUCTURE LENGTH 10 FT
 BMSID 14/0192/0330/3376



NC BRUSH VALLEY RD
 BEILER DR
 == 0330/2425 (TWP)

DIR: B TOTAL LEN: 27.785 MI. DIST: 02-1 SR: 192
 LEFT MUN: MILES T RIGHT MUN: MILES T

Stationing	Segment	Length	Right of Way	Notes
079682 FT		079682 FT	1 0 00306 0 01	0794+07
		0330/0000		LENGTH(AH 3504 BK 2065)
		0320/1266		SOUTH AL (TWP)
		0320/0986		GROVE AL (TWP)
		0320/0715		CHESTNUT ST (TWP)
		0320/0367		MULBERRY ST (TWP)
		0320/0146		MIDDLE ST (TWP)
		0320/0012		BMSEN 14/0192/0320/0000
077617 FT		077617 FT	1 0 00306 0 01	0773+42
		0320/0000		TRIB ELK CREEK BMSBG 14/0192/0320/0000
		0310/1036		LENGTH(AH 2065 BK 1111)
		0310/0744		HICKORY ST (TB61) TOWN LN (TB62)
		0310/0516		SECOND STEET (TWP)
		0310/0293		WATER ST (TWP)
076506 FT		076506 FT	1 0 00306 0 01	0763+45
		0310/0000		BROAD ST (TB60) LENGTH(AH 1111 BK 1664)
		0300/1426		PINE ST (TWP)
		0300/1107		1ST AL (TWP)
		0300/0820		2ND AL (TWP)
		0300/0539		3RD AL (TWP)
		0300/0253		4TH AL (TWP)
		0300/0081		NORTH AL (TWP)
074842 FT		074842 FT	1 0 00306 0 01	0746+88

NORTH AL (TWP)

BROAD ST (SR0880 SEG 0010/0000)

SOUTH AL (TWP)

DIR: B TOTAL LEN: 27.785 MI. DIST: 02-1 SR: 192
LEFT MUN: MILES T RIGHT MUN: MILES T

ROCKVILLE RD
(T521)

072281 FT

0280/1262

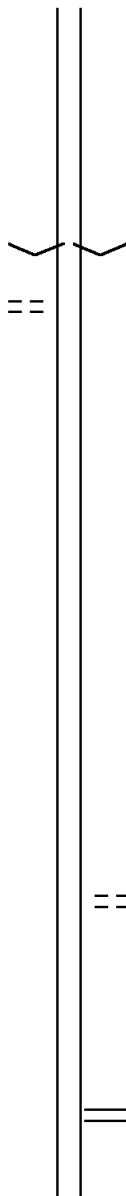
070858 FT

068471 FT

065588 FT

063718 FT

062844 FT



0300/0000 LENGTH(AH 1664 BK 2561)

072281 FT 1 0 00306 0 01 0721+31
VILLAGE: REBERSBURG
0290/0000 LENGTH(AH 2561 BK 1423)

NC MAIN ST

070858 FT 1 0 00306 0 01 0707+12
0280/0000 LENGTH(AH 1423 BK 2387)

068471 FT 1 0 00306 0 01 0683+29
0270/0000 LENGTH(AH 2387 BK 2883)

065588 FT 1 0 00306 0 01 0654+50
OLD PIKE RD
(T864)
0260/0000 LENGTH(AH 2883 BK 1870)

063718 FT 1 0 00306 0 01 0635+81
MILLHEIM NARROWS RD
(SR0445 SEG 0060/3121)
0250/0000 LENGTH(AH 1870 BK 0874)

062844 FT 1 0 00306 0 01 0627+14
0240/0000 LENGTH(AH 0874 BK 3112)

DIR: B TOTAL LEN: 27.785 MI. DIST: 02-1 SR: 192
 LEFT MUN: MILES T RIGHT MUN: MILES T

SHAFFERTOWN RD
 (T607)

0230/2257 ==

059732 FT

059732 FT 1 0 00306 0 01 0596+09
 0230/0000 LENGTH(AH 3112 BK 3963)

1 0 00306 0 01 0556+53 055769 FT
 MADISONBURG PK RD
 (SR0445 SEG 0070/0000) 0220/0000

==

055769 FT
 0220/0000 LENGTH(AH 3963 BK 3145)
 LEISURE LN
 (TWP)

WEST ST
 (TWP)

0210/2905 ==

052624 FT

052624 FT 1 0 00306 0 01 0525+00
 VILLAGE: MADISONBURG
 0210/0000 LENGTH(AH 3145 BK 2527)

050097 FT

050097 FT 1 0 00306 0 01 0499+85
 MILES

DIR: B TOTAL LEN: 27.785 MI. DIST: 02-1 SR: 192
 LEFT MUN: MILES T RIGHT MUN: MILES T

GINGRICH GAP RD
 (T472)

047099 FT

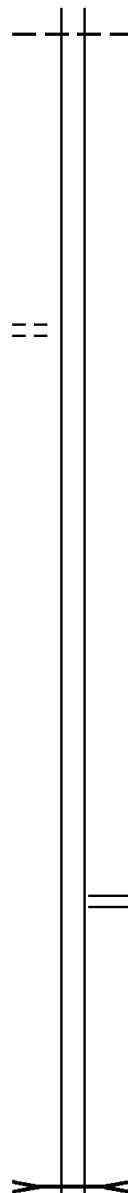
0180/2052 ==

044591 FT

042082 FT

039329 FT

037095 FT



GREGG T
 0200/0000 LENGTH(AH 2527 BK 2998)

047099 FT 1 0 00306 0 01 0470+00
 0190/0000 LENGTH(AH 2998 BK 2508)

044591 FT 1 0 00306 0 01 0445+00
 0180/0000 LENGTH(AH 2508 BK 2509)

042082 FT 1 0 00306 0 01 0420+00
 0170/0000 LENGTH(AH 2509 BK 2753)

BRUSH MTN RD
 (SR2007 SEG 0080/2565)
 0160/0495
 039329 FT 1 0 00306 0 01 0392+63
 0160/0000 LENGTH(AH 2753 BK 2234)

037095 FT 1 0 00306 0 01 0370+38
 BR PENNS CR
 STRUCTURE LENGTH 12 FT
 BMSID 14/0192/0150/0000

DIR: B TOTAL LEN: 27.785 MI.
LEFT MUN: GREGG T

DIST: 02-1 SR: 192
RIGHT MUN: GREGG T

		0150/0000	LENGTH(AH 2234 BK 2688)
034407 FT		034407 FT 1 0 00306 0 01 0343+50	0140/0000 LENGTH(AH 2688 BK 2828)
031579 FT	==	0130/0050 GRENoble RD (T459) 031579 FT 1 0 00306 0 01 0315+14	0130/0000 LENGTH(AH 2828 BK 2798)
028781 FT		028781 FT 1 0 00306 0 01 0287+24	0120/0000 LENGTH(AH 2798 BK 2399)
026382 FT	==	0110/0549 PENNS CAVE RD (SR2012 SEG 0010/0000) 026382 FT 1 0 00306 0 01 0263+25	0110/0000 LENGTH(AH 2399 BK 2573)
023809 FT		023809 FT 1 0 00306 0 00 0237+54	0100/0000 LENGTH(AH 2573 BK 2754)

DIR: B TOTAL LEN: 27.785 MI. DIST: 02-1 SR: 192
 LEFT MUN: GREGG T RIGHT MUN: GREGG T

BLUE BALL RD
 (T470)

0090/1178

==

021055 FT

021055 FT 1 0 00306 0 00 0210+00
 0090/0000 LENGTH(AH 2754 BK 3041)

018014 FT

==

0080/0884 RIDGE RD
 (T455)

018014 FT 1 0 00306 0 00 0179+59
 0080/0000 LENGTH(AH 3041 BK 3011)

MOUNTAINSIDE LN
 (TWP)

0070/1918

==

015003 FT

015003 FT 1 0 00306 0 00 0149+58
 0070/0000 LENGTH(AH 3011 BK 2470)

GREGG
 POTTER T

012533 FT

==

012533 FT 1 0 00306 0 00 0125+00
 0060/0000 LENGTH(AH 2470 BK 2508)

DENNIS ALAN CR
 (TWP)

010025 FT

010025 FT 1 0 00306 0 00 0100+00

DIR: B TOTAL LEN: 27.785 MI. DIST: 02-1 SR: 192
 LEFT MUN: POTTER T RIGHT MUN: POTTER T

TOWNSHIP RD
 (TWP)

			==	0050/0000	LENGTH(AH 2508 BK 2502)
			==	0040/1025	POND LN (T438)
	0040/0998		==		
	007523 FT			007523 FT	1 0 00306 0 00 0075+02
				0040/0000	LENGTH(AH 2502 BK 2407)
	005116 FT			005116 FT	1 0 00306 0 00 0051+04
				0030/0000	LENGTH(AH 2407 BK 2571)
			==	0020/1358	LANE AV (T435)
			==	0020/0913	KREITZER AV (T434)
	002545 FT			002545 FT	1 0 00306 0 00 0025+39
				0020/0000	NC BRUSH VALLEY RD LENGTH(AH 2571 BK 2545)
EMERY RD (T431)	0010/1559		==		
UNNAMED AL (BORO)	0010/0488		==	0010/0488	POTTER CENTRE HALL B MILES AL (BORO)
	000000 FT		==	0010/0226	(BORO)
			==	000000 FT	1 0 00306 0 00 0000+00
					NC CHURCH ST PENNSYLVANIA AV (SR0144 SEG 0110/1449)
				0010/0000	MFC BEGIN = D LENGTH(AH 2545 BK 0000)



DIR: N TOTAL LEN: 20.566 MI. DIST: 02-1 SR: 150
 LEFT MUN: LIBERTY T RIGHT MUN: LIBERTY T

	108563 FT				108586 FT	AH-CLINTON	(18)
					* REF-AHD	MAIN ST	
					0430/1820	(SR0150 SEG 0010/0000)	
1 0 00219 0 01 1632+30	106743 FT				106766 FT		
BEACH ST					0430/0000	LENGTH(AH 1820 BK 2058)	
(T471)	0430/0000	=			0420/2008	BEACH ST	
						(SR1002 SEG 0370/3196)	
					0420/1006	SCHOOL ST	
						(TWP)	
1 0 00219 0 01 1611+60	104685 FT				104708 FT	LIBERTY ST	
N LIBERTY ST					(T867)		
(T867)	0420/0000	=	=		0420/0000	LENGTH(AH 2058 BK 2813)	
N KUNES ST					0410/2160	KUNES ST	
(T483)	0410/2160	=	=			(T484)	
BRICKLEY RD					0410/1591	RIDGE CREST DR	
(T844)	0410/1811	=				(T865)	

DIR: N TOTAL LEN: 20.566 MI. DIST: 02-1 SR: 150
LEFT MUN: LIBERTY T RIGHT MUN: LIBERTY T

101872 FT

101895 FT 1 0 00219 0 01 1582+66
[S] 0410/0000 LENGTH(AH 2813 BK 2158)

1 0 00219 0 01 1561+08 099714 FT
MARSH CREEK RD
(SR1002 SEG 0330/0358) 0400/0000

0400/0142 BMSID 14/0150/0400/0064
1 0 00219 0 01 1562+39
MARSH CREEK
0400/0064 BMSBG 14/0150/0400/0064
099737 FT SAYERS DAM RD
(SR1002 SEG 0330/0358)
[S] 0400/0000 LENGTH(AH 2158 BK 3362)

1 0 00219 0 01 1527+92 096352 FT
HUNTER RUN RD
(SR1004 SEG 0050/2390) 0390/0000

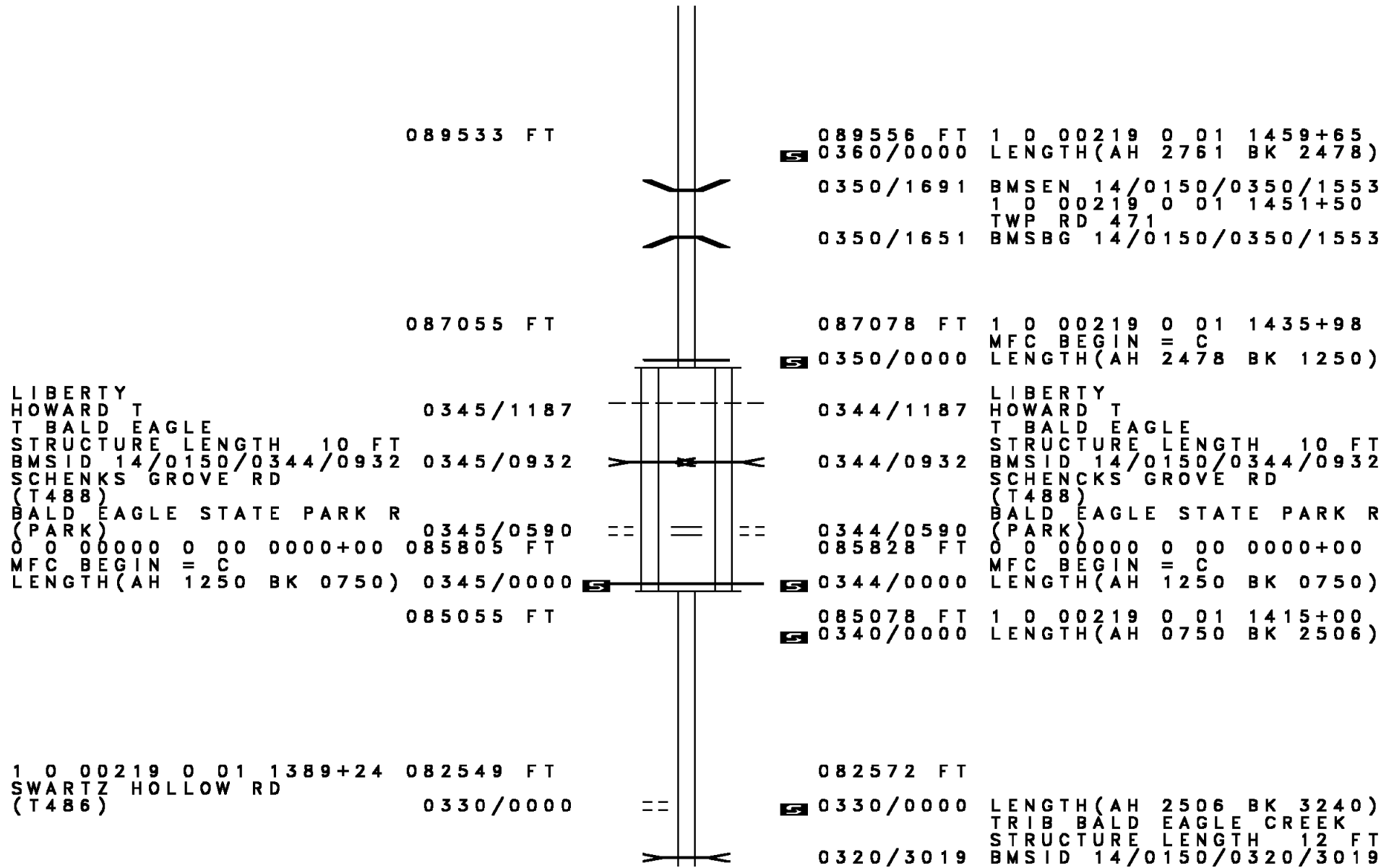
0390/0106 TRIB BALD EAGLE CREEK
096375 FT STRUCTURE LENGTH 12 FT
BMSID 14/0150/0390/0106
[S] 0390/0000 LENGTH(AH 3362 BK 1856)

094496 FT

094519 FT 1 0 00219 0 01 1509+29
[S] 0380/0000 LENGTH(AH 1856 BK 2202)

1 0 00219 0 01 1487+20 092294 FT
HUNTER RUN RD
(SR1004 SEG 0010/0000) 0370/0000

092317 FT
[S] 0370/0000 LENGTH(AH 2202 BK 2761)
HUNTERS RUN
STRUCTURE LENGTH 12 FT
0360/2661 BMSID 14/0150/0360/2661



LIBERTY
 HOWARD T
 T BALD EAGLE
 STRUCTURE LENGTH 10 FT
 BMSID 14/0150/0344/0932
 SCHENCKS GROVE RD
 (T488)
 BALD EAGLE STATE PARK R
 (PARK)
 0 0 00000 0 00 0000+00
 MFC BEGIN = C
 LENGTH(AH 1250 BK 0750)

0345/1187
 0345/0932
 0345/0590
 085805 FT
 0345/0000

1 0 00219 0 01 1389+24
 SWARTZ HOLLOW RD
 (T486)

0330/0000

089556 FT 1 0 00219 0 01 1459+65
 S 0360/0000 LENGTH(AH 2761 BK 2478)
 0350/1691 BMSEN 14/0150/0350/1553
 1 0 00219 0 01 1451+50
 TWP RD 471
 0350/1651 BMSBG 14/0150/0350/1553

087078 FT 1 0 00219 0 01 1435+98
 MFC BEGIN = C
 S 0350/0000 LENGTH(AH 2478 BK 1250)

LIBERTY
 HOWARD T
 T BALD EAGLE
 STRUCTURE LENGTH 10 FT
 BMSID 14/0150/0344/0932
 SCHENCKS GROVE RD
 (T488)
 BALD EAGLE STATE PARK R
 (PARK)
 0 0 00000 0 00 0000+00
 MFC BEGIN = C
 LENGTH(AH 1250 BK 0750)

0344/1187
 0344/0932
 0344/0590
 085828 FT
 0344/0000

085078 FT 1 0 00219 0 01 1415+00
 S 0340/0000 LENGTH(AH 0750 BK 2506)

082572 FT
 S 0330/0000 LENGTH(AH 2506 BK 3240)
 TRIB BALD EAGLE CREEK
 STRUCTURE LENGTH 12 FT
 BMSID 14/0150/0320/3019

DIR: N TOTAL LEN: 20.566 MI. DIST: 02-1 SR: 150
 LEFT MUN: HOWARD T RIGHT MUN: HOWARD T

Stationing	Length	Description	Stationing	Length	Description
			0320/1738		ROADSIDE REST PL (SR9204 SEG 0010/0475)
			0320/1279		ROADSIDE REST PL (SR9204 SEG 0010/0000)
1 0 00219 0 01 1357+36	079309 FT	HOWARD DIVIDE RD (SR1001 SEG 0010/0000)	0320/0319		TRIB BALD EAGLE CREEK STRUCTURE LENGTH 12 FT
			079332 FT		BMSID 14/0150/0320/0319 WALNUT ST
			0320/0000		(SR0026 SEG 0640/2150) LENGTH(AH 3240 BK 2726)
	076583 FT		076606 FT		1 0 00219 0 01 1330+00
			0310/0000		LENGTH(AH 2726 BK 2222)
CONFER HOLLOW RD (T480)	0300/1148		0300/1398		TRIB BALD EAGLE CREEK STRUCTURE LENGTH 10 FT
	074361 FT				BMSID 14/0150/0300/1398
			074384 FT		1 0 00219 0 01 1307+84
			0300/0000		STATE PARK RD (PARK) LENGTH(AH 2222 BK 2833)
1 0 00219 0 01 1279+36	071528 FT	GREENS RUN RD (T482)	071551 FT		
			0290/0000		LENGTH(AH 2833 BK 3298) GREENS RUN STRUCTURE LENGTH 12 FT

DIR: N TOTAL LEN: 20.566 MI. DIST: 02-1 SR: 150
 LEFT MUN: HOWARD T RIGHT MUN: HOWARD T

ROAD NAME (TID)	START	END	LENGTH	SR	DESCRIPTION
					0280/3101 BMSID 14/0150/0280/3101
NYMAN DEVELOPMENT RD (T945)	0280/1032		068230 FT		
					068253 FT 1 0 00219 0 01 1246+36 TRIB BALD EAGLE CREEK STRUCTURE LENGTH 10 FT BMSID 14/0150/0280/0000 LENGTH(AH 3298 BK 1783)
SOUTH HOLLOW RD (T944)	0270/1625				0280/0000
					066447 FT
1 0 00219 0 01 1228+50 TOWNSHIP BUILDING RD (T943)	0270/0000				0270/0000 LENGTH(AH 1783 BK 1851)
					064596 FT
					064619 FT 1 0 00219 0 01 1210+00 0260/0000 LENGTH(AH 1851 BK 2371)
SCHWABTOWN RD (T456)	0250/1325				
					0250/0025 BMSEN 14/0150/0250/0000 062225 FT 1 0 00219 0 01 1186+22 BULLIT RUN BMSBG 14/0150/0250/0000 LENGTH(AH 2371 BK 2123) NURSERY RD
BULLIT RUN RD (T398)	0240/2012				0250/0000 0240/2012 (T399)

DIR: N TOTAL LEN: 20.566 MI. DIST: 02-1 SR: 150
 LEFT MUN: HOWARD T RIGHT MUN: HOWARD T

060102 FT

060125 FT 1 0 00219 0 01 1165+00
 S 0240/0000 LENGTH(AH 2123 BK 2615)

057487 FT

0230/0169 HOWARD
 057510 FT BOGGS T
 S 0230/0000 1 0 00219 0 01 1138+95
 LENGTH(AH 2615 BK 1301)
 (APRA) PADOT STOCKPILE
 PADOT STOCKPILE #5 RD
 (GOVT)
 (APRA) ROBINSON LUMBER
 W DOWDYS HOLE RD
 (T863)

POE

POE

1 0 00219 0 01 1125+94 056186 FT
 LEATHERS CAMP RD
 (T443) 0220/0000

S 0220/0000 LENGTH(AH 1301 BK 3538)

052648 FT

052671 FT 1 0 00219 0 01 1090+46
 CURTIN RD
 (SR1003 SEG 0020/1676)
 S 0210/0000 LENGTH(AH 3538 BK 2953)

ANTIS RUN RD
 (T906) 0200/2623

0200/2584 BMS EN 14/0150/0200/2568
 1 0 00219 0 01 1086+60

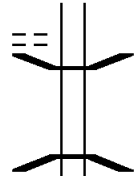
CURTIN HOLLOW RD
 (T426) 0200/2434

0200/2568 ANTIS RUN
 BMSBG 14/0150/0200/2568

DIR: N TOTAL LEN: 20.566 MI. DIST: 02-1 SR: 150
 LEFT MUN: BOGGS T RIGHT MUN: BOGGS T

NEFF RD
 (T454)

0200/0044
 049695 FT

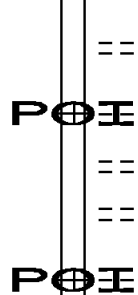


0200/0010 BMS EN 14/0150/0200/0000
 049718 FT 1 0 00219 0 01 1060+83
 TRIB BALD EAGLE CREEK
 BMSBG 14/0150/0200/0000
 LENGTH(AH 2953 BK 2575)

M0194/1400 CAVC 328

047120 FT

047143 FT 1 0 00219 0 01 1034+96
 0194/0000 LENGTH(AH 2575 BK 3190)



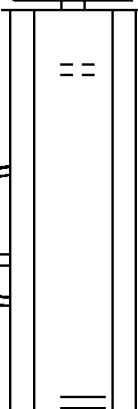
0190/1904 BESTWAY TRUCK PLAZA RD
 (PRDR)
 (APRA) BESTWAY TRUCK PL
 BESTWAY TRUCK PLAZA RD
 0190/1455 (PRDR)
 AQUA PENN DR
 (T644)
 0190/1115 TA TRAVEL CENTER RD
 (PRDR)
 (APRA) TA TRAVEL CENTER
 TA TRAVEL CENTER RD
 0190/0570 (PRDR)
 043953 FT 1 0 00219 0 01 1003+49
 MFC BEGIN = C
 0190/0000 LENGTH(AH 3190 BK 0967)

043930 FT

GATES RD
 (T452)

1 0 00219 0 01 0994+64 042996 FT
 LENGTH(AH 0934 BK 0503)
 TO 8008/0250 SH
 (CONN)
 MILESBERG INTER #23 RD
 (SR8008 SEG 0250/0000)
 MILESBERG INTER #23 RD
 (SR8008 SEG 0260/1240)
 FROM 8008/0260 SH
 (CONN)

0181/0347
 042996 FT
 0181/0000
 0171/0365
 0171/0237
 0171/0115



0180/0369 GATES RD
 (T452)
 042986 FT 1 0 00219 0 01 0993+43
 0180/0000 LENGTH(AH 0967 BK 0405)

0170/0103 RAMP A RD
 (SR8008 SEG 0250/0000)
 RAMP B RD
 (SR8008 SEG 0260/1240)

DIR: N TOTAL LEN: 20.566 MI. DIST: 02-1 SR: 150
 LEFT MUN: BOGGS T RIGHT MUN: BOGGS T

Stationing	Description	Stationing	Description
1 0 00219 0 01 0989+61 042493 FT		042581 FT 1 0 00219 0 01 0989+61	
LR 1009 WB		LR 1009 WB	
OP ID 14/0080/1575/0591		OP ID 14/0080/1575/0591	
NC BALD EAGLE VALLEY RD		NC BALD EAGLE VALLEY RD	
MFC BEGIN = C		MFC BEGIN = C	
LENGTH(AH 0503 BK 2336) 0171/0000		LENGTH(AH 0405 BK 2432) 0170/0000	
		SIGN: CANTILEVER	
		BMSID 14/0150/0168/2336	
LR 1009 EB			
OP ID 14/0080/1574/0201 0169/1743		OP ID 14/0080/1574/0201 0168/1839	
		LR 1009 EB	
BMS EN 14/0150/0168/0545 0169/0567		BMS EN 14/0150/0168/0545 0168/0567	
0 0 00000 0 00 0000+00		0 0 00000 0 00 0000+00	
HOLT HOLLOW RUN		HOLT HOLLOW RUN	
BMSBG 14/0150/0168/0545 0169/0545		BMSBG 14/0150/0168/0545 0168/0545	
TO 8008/0020 SH			
(CONN) 0169/0472			
RAMP C RD		RAMP C RD	
(SR8008 SEG 0020/0000)		(SR8008 SEG 0020/0000)	
RAMP D RD			
(SR8008 SEG 0010/1154) 0169/0313			
		RAMP D RD	
		(SR8008 SEG 0010/1154) 0168/0310	
FROM 8008/0010 SH			
(CONN) 0169/0196			
1 0 00219 0 01 0965+60 040157 FT		040149 FT 1 0 00219 0 01 0965+20	
LENGTH(AH 2336 BK 2638) 0169/0000		LENGTH(AH 2432 BK 2607) 0168/0000	
SIGN: 3 CHORD TRUSS		SIGN: 3 CHORD TRUSS	
BMSID 14/0150/0166/2521 0167/2559		BMSID 14/0150/0166/2521 0166/2521	
LC TO T907 RD			
(CONN) 0167/1851			
TRACEY DALE RD		CROSSOVER RD	
(T907) 0167/1120		(CONN) 0166/1186	
1 0 00219 0 01 0939+10 037519 FT		037542 FT 1 0 00219 0 01 0939+10	
LENGTH(AH 2638 BK 1823) 0167/0000		LENGTH(AH 2607 BK 1838) 0166/0000	
MILESBERG INTER RD		MILESBERG INTER RD	
(SR8014 SEG 0500/1713) 0165/0685		(SR8014 SEG 0750/0981) 0164/1038	

DIR: N TOTAL LEN: 20.566 MI. DIST: 02-1 SR: 150
 LEFT MUN: BOGGS T RIGHT MUN: BOGGS T

1 0 00219 0 01 0920+71 035696 FT
 LR 107
 OP ID 14/0144/0376/1787
 NC ALT 0220
 ALT 0220 REF-BK *
 (SR0144 SEG 0382/0000)
 MFC BEGIN = B
 LTH AH 001823 BK 020282 0165/0000
 035696 FT

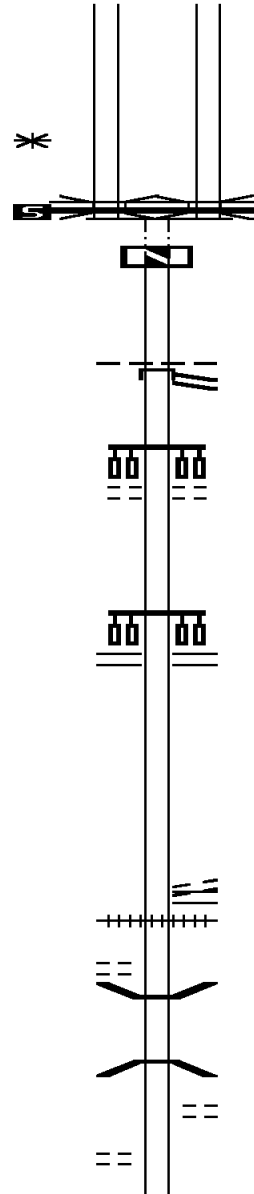
BELLEFONTE B 0160/2233

1 0 00346 7 00 0000+00 033463 FT
 HIGH ST
 (SR3006 SEG 0170/0606) 0160/0000

032182 FT

PHOENIX AV (BORO) 0140/1430

REYNOLDS AV (BORO) 0140/1041



035704 FT 1 0 00219 0 01 0920+71
 LR 107
 OP ID 14/0144/0376/1787
 NC ALT 0220
 ALT 0220 REF-BK *
 (SR0144 SEG 0383/0000)
 MFC BEGIN = B
 LTH AH 001838 BK 020282 0164/0000
 035704 FT
 7162/0000 INTER-AHD

0160/2233 BELLEFONTE B

LAMB ST (BORO) 0160/1213

033471 FT HIGH ST (SR0550 SEG 0400/0000)
 0160/0000 LENGTH(AH 2233 BK 1281)

032190 FT 1 0 00346 0 00 1126+63
 STONEY BATTER ST (BORO)
 NC WA TER ST
 MILL ST
 (SR3002 SEG 0010/0000)
 0150/0000 LENGTH(AH 1281 BK 1633)
 0140/1616 (AAR 506206B)#TRKS 01

0140/1360 BMS EN 14/0150/0140/1316
 1 0 00346 0 00 1123+49
 LOGAN BRANCH
 0140/1316 BMSBG 14/0150/0140/1316
 VALENTINE HILL RD (BORO)
 0140/1264

HOLMES ST

DIR: N TOTAL LEN: 20.566 MI. DIST: 02-1 SR: 150
LEFT MUN: BELLEFONTE B RIGHT MUN: BELLEFONTE B

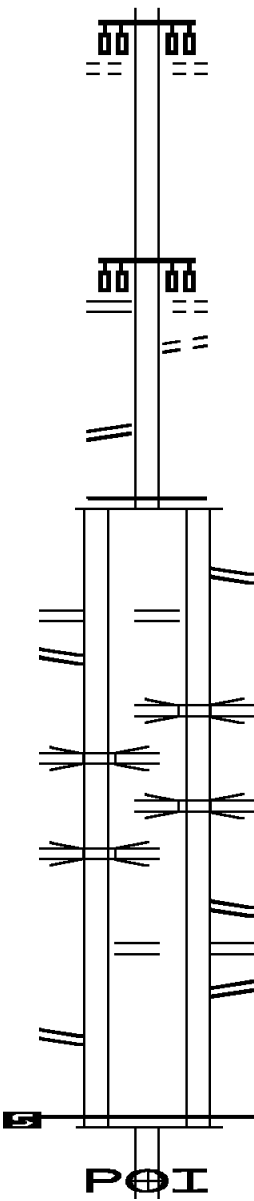
Left Side	Right Side
	0140/0889 (BORO) BELLEFONTE
	0140/0461 SPRING T PINE ST
WATER ST (SR0550 SEG 0390/2094) 030549 FT	0140/0383 (T963)
0140/0000	030557 FT 1 0 00346 0 00 1110+30
	5 0140/0000 LENGTH(AH 1633 BK 2316)
	WALNUT ST
	0130/2206 (T380)
NONAME RD (TWP) 0130/2066	
MYRTLE ST (T567) 0130/1617	
ROCKRIMMON DR (TWP) 0130/0442	
028233 FT	028241 FT 1 0 00871 0 02 0415+00
	SPRING
	5 0130/0000 BENNER T LENGTH(AH 2316 BK 2395)
	STONECREST DR (PRDR)
	0120/0675
	025838 FT
	025846 FT 1 0 00871 0 02 0391+11
	NC WILLOWBANK ST
BEL AIRE HILLS RD (T660) 0110/2067	5 0120/0000 LENGTH(AH 2395 BK 2372)
	CLEMENS LN
	0110/2067 (T776)
QUARRY ST (TWP) 0110/0723	
1 0 00871 0 02 0367+77 023466 FT	023474 FT
FISHBURN HILL RD (T342) 0110/0000	5 0110/0000 LENGTH(AH 2372 BK 3227)
	AMBERLEIGH LANE
	(TWP)
	0100/2977

POI

(APRA) GROFF TRACTOR &

DIR: N TOTAL LEN: 20.566 MI. DIST: 02-1 SR: 150
 LEFT MUN: BENNER T RIGHT MUN: BENNER T

EAGLE POINT RD (PRDR)	0100/1729	==	==	0100/1729	ROLLING RIDGE DR (T533)
	020239 FT			020247 FT	1 0 00871 0 02 0335+81
				0100/0000	LENGTH(AH 3227 BK 1747)
PARADISE RD (SR3004 SEG 0010/3122)	0090/0885	==	==	0090/0885	RISHELL HILL RD (T532)
				0090/0659	LC TO RISHELL HILL RD (CONN)
SR 8019 RAMP SEG 0250 (SR8019 SEG 0250/0000)	0090/0032 018492 FT	==	==	018500 FT	1 0 00871 0 02 0310+63
				0090/0000	MFC BEGIN = B LENGTH(AH 1747 BK 1960)
SR 8019 RAMP SEG 0260 (SR8019 SEG 0260/0000)	0085/1616	==	==	0084/1827	SR 8019 RAMP SEG 0500 (SR8019 SEG 0500/1052)
SR 8019 RAMP SEG 0270 (SR8019 SEG 0270/2116)	0085/1249	==	==	0084/1616	SR 8019 RAMP SEG 0260 (SR8019 SEG 0260/0000)
SR 99 SB OP ID 14/0099/0791/0271	0085/1090	==	==	0084/1125	SR 99 SB OP ID 14/0099/0791/0271
SR 99 NB OP ID 14/0099/0790/0137	0085/0920	==	==	0084/0970	SR 99 NB OP ID 14/0099/0790/0137
SR 8019 RAMP SEG 0770 (SR8019 SEG 0762/0000)	0085/0434	==	==	0084/0802	SR 8019 RAMP SEG 0750 (SR8019 SEG 0772/2064)
				0084/0434	SR 8019 RAMP SEG 0770 (SR8019 SEG 0762/0000)
				0084/0060	SR 8019 RAMP SEG 0760 (SR8019 SEG 0752/0000)
SR 8019 RAMP SEG 0010 (SR8019 SEG 0010/0740)	0085/0020	==	==	016540 FT	0 0 00000 0 00 0000+00
0 0 00000 0 00 0000+00	016540 FT			0084/0000	MFC BEGIN = B LENGTH(AH 1952 BK 1282)
MFC BEGIN = B LENGTH(AH 1952 BK 1282)	0085/0000	==	==	0084/0000	MFC BEGIN = B LENGTH(AH 1960 BK 1282)



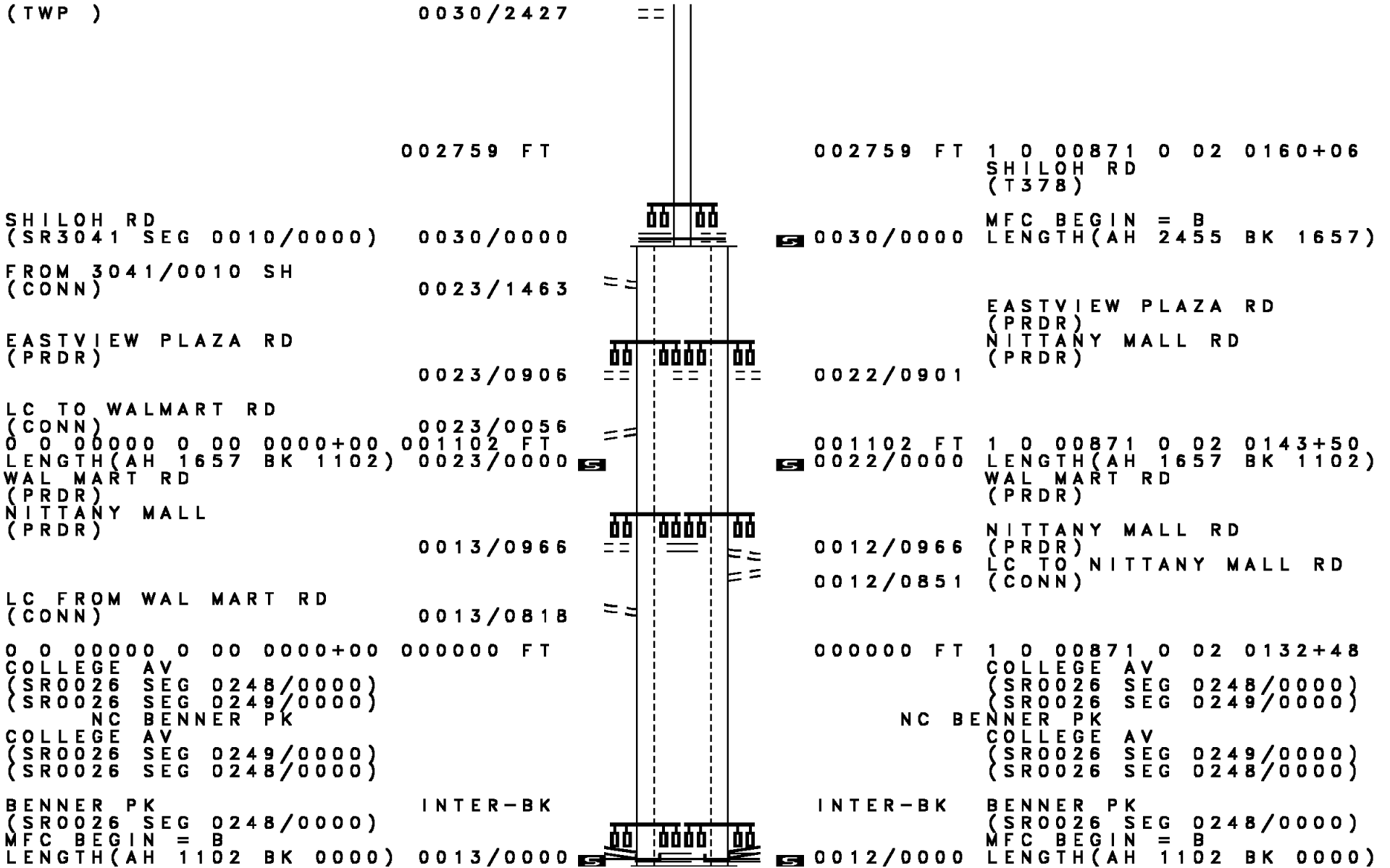
POI

(APRA) CLEVELAND BROS

DIR: N TOTAL LEN: 20.566 MI. DIST: 02-1 SR: 150
 LEFT MUN: BENNER T RIGHT MUN: BENNER T

015258 FT	==	0080/0206 015258 FT 0080/0000	PENNTECH DR (TWP) 1 0 00871 0 02 0285+92 LENGTH(AH 1282 BK 2592)
	==	0070/1873	WARDEN DR (GOVT)
012666 FT		012666 FT	1 0 00871 0 02 0260+00 (APRA) ROCKVIEW STATE P
	POL	0070/0000 0060/2254 0060/2235	ROCKVIEW RD (GOVT) LENGTH(AH 2592 BK 2435) BMSBN 14/0150/0060/2235 1 0 00871 0 02 0257+45 NO UNDERPASS INFORMATION BMSBG 14/0150/0060/2235
010231 FT		010231 FT	1 0 00871 0 02 0235+48 LENGTH(AH 2435 BK 2492)
007739 FT		007739 FT 0050/0000 0040/2165	1 0 00871 0 02 0210+00 LENGTH(AH 2492 BK 2525) BENNER COLLEGE T
	==	0040/1434	PERSIA RD (TWP)
005214 FT		005214 FT 0040/0000	1 0 00871 0 02 0184+58 LENGTH(AH 2525 BK 2455)

DIR: N TOTAL LEN: 20.566 MI. DIST: 02-1 SR: 150
 LEFT MUN: COLLEGE T RIGHT MUN: COLLEGE T



EXTRACT DATE: 12/21/2020 ROADWAY MANAGEMENT SYSTEM PAGE NUMBER: 108
 PRINT DATE: 12/22/2020 SLD COUNTY/SR - ANNUAL PRINT COUNTY: CENTRE
 DIR: B TOTAL LEN: 46.989 MI. DIST: 02-1 SR: 144
 LEFT MUN: BURNSIDE T RIGHT MUN: BURNSIDE T

248104 FT

* 248097 FT AH-CLINTON (18)
 REF-AHD HALLS RUN RD
 0960/2908 (SR0144 SEG 0010/0000)

245196 FT

245189 FT 2 0 14002 0 00 0650+13
 0960/0000 LENGTH(AH 2908 BK 2513)
 EDDY RIDGE RD
 0950/2006 (FRST)



DIR: B TOTAL LEN: 46.989 MI. DIST: 02-1 SR: 144
 LEFT MUN: BURNSIDE T RIGHT MUN: BURNSIDE T

242683 FT

242676 FT 2 0 14002 0 00 0625+00
 S 0950/0000 LENGTH(AH 2513 BK 2487)

240196 FT

240189 FT 2 0 14002 0 00 0600+00
 S 0940/0000 LENGTH(AH 2487 BK 2504)

237692 FT

237685 FT 2 0 14002 0 00 0575+00
 S 0930/0000 LENGTH(AH 2504 BK 2484)

KYLER FORK TR
 (FRST)

0920/1171 ==

235208 FT

235201 FT 2 0 14002 0 00 0550+00
 S 0920/0000 LENGTH(AH 2484 BK 2579)

YOST RIDGE RD
 (FRST)

0910/1309 ==

== 0910/1624 PANTHER RD
 (FRST)

232629 FT

232622 FT 2 0 14002 0 00 0524+18
 S 0910/0000 LENGTH(AH 2579 BK 2608)

DIR: B TOTAL LEN: 46.989 MI. DIST: 02-1 SR: 144
 LEFT MUN: BURNSIDE T RIGHT MUN: BURNSIDE T

230021 FT		230014 FT	2 0 14002 0 00 0498+10
FIELDS RIDGE RD		0900/0000	LENGTH(AH 2608 BK 2310)
(FRST)	==		
0890/1820			
227711 FT		227704 FT	2 0 14002 0 00 0475+00
		0890/0000	LENGTH(AH 2310 BK 2484)
	==		WOLF RUN RD
		0880/2293	(FRST)
225227 FT		225220 FT	2 0 14002 0 00 0450+00
		0880/0000	LENGTH(AH 2484 BK 2488)
222739 FT			
	==		ALLEN DAM RD
		0870/0482	(FRST)
		222732 FT	2 0 14002 0 00 0425+00
		0870/0000	LENGTH(AH 2488 BK 2511)
STATE GAMELANDS RD			
(FRST)	==		
0860/0508		220221 FT	2 0 14002 0 00 0399+80
220228 FT		0860/0000	LENGTH(AH 2511 BK 2598)
217630 FT		217623 FT	2 0 14002 0 00 0373+82
		0850/0000	LENGTH(AH 2598 BK 2447)

DIR: B TOTAL LEN: 46.989 MI. DIST: 02-1 SR: 144
 LEFT MUN: BURNSIDE T RIGHT MUN: BURNSIDE T

215183 FT

215176 FT 2 0 14002 0 00 0349+35
 S 0840/0000 LENGTH(AH 2447 BK 2419)

212764 FT

212757 FT 2 0 14002 0 00 0325+16
 S 0830/0000 LENGTH(AH 2419 BK 2516)

210248 FT

210241 FT 2 0 14002 0 00 0300+00
 S 0820/0000 LENGTH(AH 2516 BK 2585)

207663 FT

207656 FT 2 0 14002 0 00 0274+20
 S 0810/0000 LENGTH(AH 2585 BK 2481)
 STATE LINE RD
 == 0800/2037 (FRST)

FORESTRY RD
 (FRST)

0800/0035
 205182 FT

==

205175 FT 2 0 14002 0 00 0249+39
 S 0800/0000 LENGTH(AH 2481 BK 2439)

FORESTRY RD
 (FRST)

0790/2109

==

DIR: B TOTAL LEN: 46.989 MI. DIST: 02-1 SR: 144
 LEFT MUN: BURNSIDE T RIGHT MUN: BURNSIDE T

FORESTRY RD
 (FRST)
 FORESTRY RD
 (FRST)

202743 FT

202736 FT 2 0 14002 0 00 0225+00
 0790/0000 LENGTH(AH 2439 BK 2484)

0780/1472

||
 ||
 ||

0780/1118

200259 FT

200252 FT 2 0 14002 0 00 0200+00
 0780/0000 LENGTH(AH 2484 BK 2510)

197749 FT

197742 FT 2 0 14002 0 00 0174+96
 0770/0000 LENGTH(AH 2510 BK 2496)

195253 FT

195246 FT 2 0 14002 0 00 0150+00
 0760/0000 LENGTH(AH 2496 BK 2090)

193163 FT

193156 FT 2 0 14002 0 00 0129+06
 0750/0000 LENGTH(AH 2090 BK 2906)

190257 FT

190250 FT 2 0 14002 0 00 0100+00
 0740/0000 LENGTH(AH 2906 BK 2668)

DIR: B TOTAL LEN: 46.989 MI. DIST: 02-1 SR: 144
 LEFT MUN: BURNSIDE T RIGHT MUN: BURNSIDE T

GERMAN SETTLEMENT RD
 (T401)

0730/1121 ==

187589 FT

187582 FT 2 0 14002 0 00 0073+46
 S 0730/0000 LENGTH(AH 2668 BK 2346)
 BURNSIDE
 0720/2281 SNOW SHOE T

185243 FT

0720/0537 CLARENCE RD
 (SR4002 SEG 0010/0000)
 185236 FT 2 0 14002 0 00 0050+00
 S 0720/0000 LENGTH(AH 2346 BK 2462)

182781 FT

0710/0634 REPASKY RD
 (T409)
 182774 FT 2 0 14002 0 00 0025+31
 S 0710/0000 LENGTH(AH 2462 BK 2539)

GERMAN RD
 (T406)

0700/0855 ==

180242 FT

180235 FT 2 0 14002 0 00 0000+00
 NC RIDGE RD

PINE GLEN RD
 (SR0879 SEG 0170/1859)

0700/0000 ==

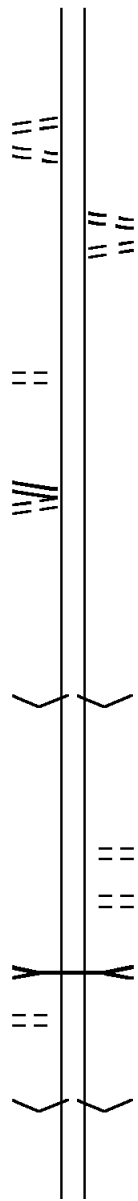
(TBK) ASKEY RD
 (T888)
 S 0700/0000 LENGTH(AH 2539 BK 3371)

DIR: B TOTAL LEN: 46.989 MI. DIST: 02-1 SR: 144
 LEFT MUN: SNOW SHOE T RIGHT MUN: SNOW SHOE T

1 0 00666 0 00 0025+40 176871 FT
 MEEKER RD
 (T741) 0690/0000
 MEEKER RD
 (T741) 0680/2050

GUENOT RD
 (T399) 0680/0226
 1 0 00666 0 00 0000+00 174254 FT
 SR 0053 SH
 (SR0053 SEG 0070/2915)
 GORTON RD
 (T325) 0680/0000

BUMBARGER RD
 (T709) 0660/0458
 169644 FT



176864 FT
 0690/0000 LENGTH(AH 3371 BK 2617)
 0680/1946 MARTIN RD
 (T740)
 0680/1516 MARTIN RD
 (T740)

174247 FT
 0680/0000 NC SPRUCE RD
 LENGTH(AH 2617 BK 2144)

172110 FT
 172103 FT 1 0 00219 0 01 0175+01
 VILLAGE: MOSHANNON
 0670/0000 LENGTH(AH 2144 BK 2466)

0660/0806 PEPPER RD
 (T887)
 0660/0672 ASKEY RD
 (T888)
 DRAINAGE
 STRUCTURE LENGTH 37 FT
 0660/0647 BMSID 14/0144/0660/0647

169637 FT 1 0 00219 0 01 0199+70
 VILLAGE: GILLETOWN
 0660/0000 NC ELM RD
 LENGTH(AH 2466 BK 2617)

DIR: B TOTAL LEN: 46.989 MI. DIST: 02-1 SR: 144
 LEFT MUN: SNOW SHOE T RIGHT MUN: SNOW SHOE T

BUMBARGER RD
 (T409)

0650/1111

==

167027 FT

167020 FT 1 0 00219 0 01 0225+91
 0650/0000 LENGTH(AH 2617 BK 2315)

164712 FT

GUNSALLUS RD
 (T403)

0640/0000

==

==

164705 FT 1 0 00219 0 01 0249+10
 PRESLOVICH RD

0640/0000 LENGTH(AH 2315 BK 2688)

162024 FT

162017 FT 1 0 00219 0 01 0275+96
 NC SYCAMORE RD

0630/0000 LENGTH(AH 2688 BK 3629)

0620/2064 NECTARINE RD
 (T712)

--

--

0620/1738 SNOW SHOE
 SNOW SHOE B

0620/1040 THIRD ST
 (BORO)

==

==

0620/0526 FOURTH ST
 (BORO)

==

==

1 0 00219 0 01 0312+25 158395 FT
 MOSHANNON AV
 (BORO)

0620/0000

==

==

0620/0000 LENGTH(AH 3629 BK 1969)

0610/1634 SIXTH ST
 (BORO)

==

0610/0773 THOMAS ST
 (BORO)

==

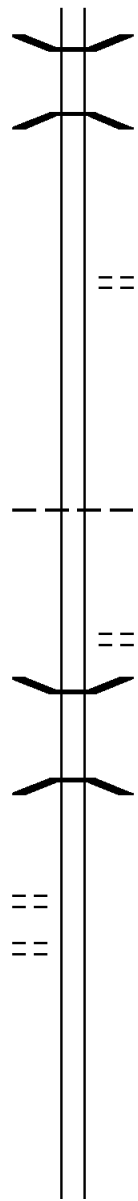
0610/0179 EIGHTH ST
 (BORO)

==

DIR: B TOTAL LEN: 46.989 MI. DIST: 02-1 SR: 144
 LEFT MUN: SNOW SHOE B RIGHT MUN: SNOW SHOE B

Stationing	Location	Notes	Stationing	Location	Notes
156426 FT			156419 FT	NC SYCAMORE ST	1 0 00219 0 01 0332+07
			0610/0000	LENGTH(AH 1969 BK 2605)	
			0600/2559	SNOW SHOE T	
PARK AV (BORO)	0600/2545	==			
153821 FT			153814 FT	NC SYCAMORE ST	1 0 00219 0 01 0358+25
				(APRA) SNOW SHOE 22 PLA	
CHERRY RUN RD (SR4005 SEG 0010/1405)	0600/0000	POE		SNOW SHOE 22 PLAZA RD	
				(PRDR)	
			0600/0000	LENGTH(AH 2605 BK 2658)	
CITGO TRUCK PLAZA RD (PRDR)	0590/2057	POI	0590/2057	(APRA) CITGO TRUCK PLAZ	
151163 FT			151156 FT	NC SYCAMORE RD	1 0 00219 0 01 0384+79
			0590/0000	LENGTH(AH 2658 BK 2516)	
			0580/0887	FOUNTAIN RD (T885)	
148647 FT			148640 FT	NC E SYCAMORE RD	1 0 00219 0 01 0409+95
			0580/0000	LENGTH(AH 2516 BK 2502)	
146145 FT			146138 FT	NC SYCAMORE RD	1 0 00219 0 01 0434+97
			0570/0000	LENGTH(AH 2502 BK 2503)	

DIR: B TOTAL LEN: 46.989 MI. DIST: 02-1 SR: 144
 LEFT MUN: SNOW SHOE T RIGHT MUN: SNOW SHOE T



		0560/1321	BMS EN 14/0144/0560/1253
			1 0 00219 0 01 0447+60
		0560/1253	SOUTH FORK BEECH CREEK
			BMSBG 14/0144/0560/1253
143642 FT		143635 FT	1 0 00219 0 01 0460+00
		0560/0000	LENGTH(AH 2503 BK 2833)
	==	0550/2348	TRESTLE RD (T886)
140809 FT		140802 FT	1 0 00219 0 01 0488+50
			SNOW SHOE
		0550/0000	BOGGS T
	---		LENGTH(AH 2833 BK 2379)
		0540/1085	DEVILS ELBOW RD (T445)
138430 FT		0540/0290	BMS EN 14/0144/0540/0000
		138423 FT	1 0 00219 0 01 0512+41
			LR 1009 E&WB
		0540/0000	BMSBG 14/0144/0540/0000
			LENGTH(AH 2379 BK 2195)
SNOW SHOE MT FOREST RD		0530/0956	
(FRST)			
GOVERNORS RD		0530/0679	
(FRST)			
136235 FT		136228 FT	1 0 00219 0 01 0534+73
		0530/0000	LENGTH(AH 2195 BK 2500)

DIR: B TOTAL LEN: 46.989 MI.
LEFT MUN: BOGGS T

DIST: 02-1 SR: 144
RIGHT MUN: BOGGS T

133735 FT

133728 FT 1 0 00219 0 01 0559+79
5 0520/0000 LENGTH(AH 2500 BK 2574)

131161 FT

131154 FT 1 0 00219 0 01 0585+00
5 0510/0000 LENGTH(AH 2574 BK 2537)

128624 FT

128617 FT 1 0 00219 0 01 0610+40
5 0500/0000 LENGTH(AH 2537 BK 2327)

126297 FT

126290 FT 1 0 00219 0 01 0633+67
5 0490/0000 LENGTH(AH 2327 BK 2699)

123598 FT

123591 FT 1 0 00219 0 01 0660+32
5 0480/0000 LENGTH(AH 2699 BK 2637)

120961 FT

120954 FT 1 0 00219 0 01 0686+69
5 0470/0000 LENGTH(AH 2637 BK 2481)

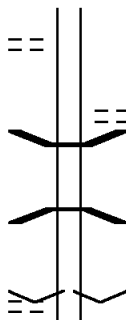
DIR: B TOTAL LEN: 46.989 MI. DIST: 02-1 SR: 144
 LEFT MUN: BOGGS T RIGHT MUN: BOGGS T

Stationing	Structure	Length	Notes
118480 FT	0450/1602	118473 FT	TRIB WALLACE RUN
GUM STUMP RD (T810)		0460/0000	STRUCTURE LENGTH 23 FT
			BMSID 14/0144/0450/1008
		0450/1008	STAUFFER RD (T910)
		0450/0900	
116191 FT	0440/2274	116184 FT	THOMAS HILL RD
GUM STUMP RD (T810)		0450/0000	(SR4007 SEG 0130/2774)
FYE RD (T397)			BMSEN 14/0144/0440/0917
			1 0 00219 0 01 0750+76
		0440/1080	TRIB WALLACE RUN
		0440/0929	BMSBG 14/0144/0440/0917
		0440/0917	
113630 FT	0430/1238	113623 FT	VILLAGE: GUM STUMP
CHESTNUT GROVE RD (SR4004 SEG 0150/2134)		0440/0000	LENGTH(AH 2561 BK 2481)
111149 FT	0420/2248	111142 FT	TRIB WALLACE RUN
		0430/0000	STRUCTURE LENGTH 12 FT
			BMSID 14/0144/0420/2248
		0420/2248	LUCAS RD (T406)
		0420/2208	

DIR: B TOTAL LEN: 46.989 MI. DIST: 02-1 SR: 144
 LEFT MUN: BOGGS T RIGHT MUN: BOGGS T

PEACE RD
 (T395)

0420/1591 ==



0420/0874 HOCKENBERRY DR
 (TWP)
 0420/0637 BMSSEN 14/0144/0420/0626
 1 0 00219 0 01 0805+05
 TRIB WALLACE RUN
 0420/0626 BMSBG 14/0144/0420/0626
 108505 FT 1 0 00219 0 01 0811+25
 VILLAGE: RUNVILLE
 0420/0000 LENGTH(AH 2637 BK 2875)

EGYPT HOLLOW RD
 (T398)

108512 FT
 0420/0000

105637 FT

105630 FT 1 0 00219 0 01 0840+00
 0410/0000 LENGTH(AH 2875 BK 2513)

103124 FT

103117 FT 1 0 00219 0 01 0865+06
 0400/0000 LENGTH(AH 2513 BK 2610)

100514 FT

100507 FT 1 0 00219 0 01 0891+16
 0390/0000 LENGTH(AH 2610 BK 2955)

ROBINSON SANITATION
 (PRDR)

0388/2890

POI

0388/2890 (APRA) ROBINSON SANITAT

DIR: B TOTAL LEN: 46.989 MI. DIST: 02-1 SR: 144
 LEFT MUN: BOGGS T RIGHT MUN: BOGGS T

1 0 00219 0 01 0920+71 097559 FT
 ALT 0220
 (SR0504 SEG 0500/2813)
 DAVIDSON RD
 (T435) 0388/0000
 SAMS RD 0386/2784
 (PRDR)
 PA STATE POLICE RD 0386/2006
 (GOVT)
 PA STATE POLICE RD 0386/1891
 (GOVT)

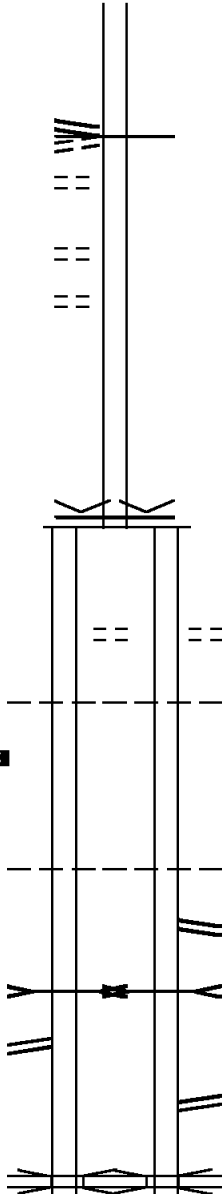
094386 FT

SUNSET ACRES RD 0385/0863
 (T668)
 BOGGS
 MILESBERG B 0385/0381
 1 0 00107 0 02 1548+87 092336 FT
 LENGTH(AH 2050 BK 3038) 0385/0000

MILESBERG 0383/1575
 BOGGS T

MOOSE RUN
 STRUCTURE LENGTH 18 FT
 BMSID 14/0144/0382/1258 0383/1250
 MILESBERG INTER RD
 (SR8014 SEG 0010/0000) 0383/1141

1 0 00107 0 02 1579+50 089298 FT
 LR 107
 OP ID 14/0144/0376/1787



097552 FT
 NC SNOW SHOE MOUNTAIN RD
 MFC BEGIN = D
 0388/0000 LENGTH(AH 2955 BK 3173)

094379 FT 1 0 00107 0 02 1528+37
 VILLAGE: WINGATE
 MFC BEGIN = B
 0386/0000 LENGTH(AH 3173 BK 2083)

0384/0906 SUNSET ACRES RD (T668)
 BOGGS
 MILESBERG B 0384/0208
 092296 FT 1 0 00107 0 02 1549+20
 0384/0000 LENGTH(AH 2083 BK 2998)

0382/1555 MILESBERG BOGGS T
 0382/1386 MILESBERG INTER RD (SR8014 SEG 0250/1274)
 MOOSE RUN
 STRUCTURE LENGTH 18 FT
 BMSID 14/0144/0382/1258 0382/1258

0382/0373 MILESBERG INTER RD (SR8014 SEG 0260/0000)
 089298 FT 1 0 00107 0 02 1579+50
 LR 107
 OP ID 14/0144/0376/1787

EXTRACT DATE: 12/21/2020
PRINT DATE: 12/22/2020

ROADWAY MANAGEMENT SYSTEM
SLD COUNTY/SR - ANNUAL PRINT

PAGE NUMBER: 94
COUNTY: CENTRE

DIR: B TOTAL LEN: 46.989 MI.
LEFT MUN: BOGGS T

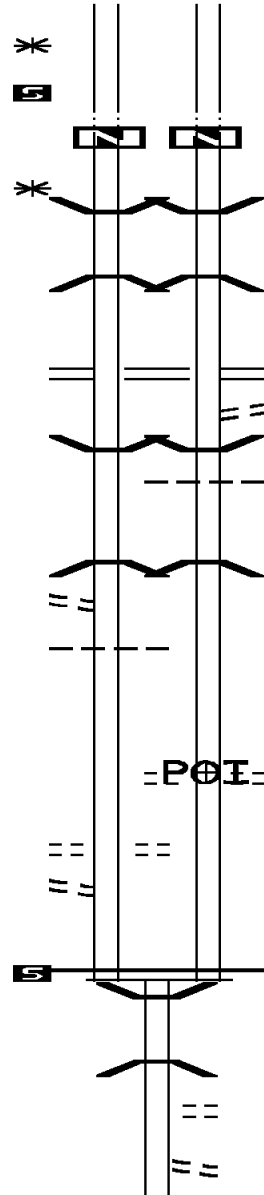
DIST: 02-1 SR: 144
RIGHT MUN: BOGGS T

NC ALT 0220
ALT 0220 REF-BK *
(SR0150 SEG 0164/0000) 0383/0000 S
LTH AH 003038 BK 000100 089298 FT
LTH AH 000100 BK 001935 7381/0000
BMSSEN 14/0144/0376/1787
MOOSE RUN RD REF-AHD *
(SR4007 SEG 0010/0000) 0377/1935
1 0 00107 0 02 1581+99
LR 219
BMSBG 14/0144/0376/1787 0377/1787
MILESBERG INTER RD
(SR8014 SEG 0010/1139)
MILESBERG INTER RD
(SR8014 SEG 0750/0000) 0377/1724

BMSSEN 14/0144/0376/1485 0377/1573

1 0 00107 0 02 1581+99
NITTANY & BALD EAGLE RR 0377/1485
FROM 8014/0010 SH
(CONN) 0377/1046
BOGGS
MILESBERG B 0377/0879

IDDDINGS ST =POI=
(BORO)
OLF CURTIN RD 0377/0620 ==
(BORO)
FRONT ST 0377/0024 ==
(BORO)
1 0 00107 0 02 1591+95 087363 FT
MFC BEGIN = B
LENGTH(AH 1935 BK 0792) 0377/0000 S



NC ALT 0220
ALT 0220 REF-BK *
(SR0150 SEG 0165/0000) 0382/0000 S
LTH AH 002998 BK 000100 089298 FT
LTH AH 000100 BK 001935 7380/0000
BMSSEN 14/0144/0376/1787
MOOSE RUN RD REF-AHD *
(SR4007 SEG 0010/0000) 0376/1935
1 0 00107 0 02 1578+76
LR 219
BMSBG 14/0144/0376/1787 0376/1787
MILESBERG INTER RD
(SR8014 SEG 0010/1139)
MILESBERG INTER RD
(SR8014 SEG 0750/0000) 0376/1724
TO 8014/0750 SH
(CONN) 0376/1651
BMSSEN 14/0144/0376/1485 0376/1573
BOGGS
MILESBERG B 0376/1500
1 0 00107 0 02 1578+76
NITTANY & BALD EAGLE RR 0376/1485
BMSBG 14/0144/0376/1485

(APRA) VALLEY HOMES
IDDDINGS ST
(BORO)
OLD CURTIN RD
(BORO) 0376/0621

1 0 00107 0 02 1591+95
MFC BEGIN = B
LENGTH(AH 1935 BK 0792) 087363 FT
BMSSEN 14/0144/0370/0654 S
1 0 00107 0 03 1582+29
BALD EAGLE CREEK
BMSBG 14/0144/0370/0654
EAGLE ST
(BORO)
FROM 1006/0010 SH
(CONN)
WATER ST

DIR: B TOTAL LEN: 46.989 MI. DIST: 02-1 SR: 144
 LEFT MUN: MILESBERG B RIGHT MUN: MILESBERG B

Street Name	Length (FT)	Segment ID	Start Point (FT)	End Point (FT)	Notes
COMMERCIAL ST (BORO)	086571	0370/0000	086571	086571	(SR1006 SEG 0010/0000) 086571 FT 1 0 00107 0 02 1589+12 NC MILL ST MARKET ST (BORO)
CHURCH AL (BORO)	0360/1335	0360/1742	0360/1335	0360/1742	LENGTH(AH 0792 BK 2262) SMITH ST (BORO) LION ST (BORO)
	084309	0360/0279	084309	084309	NC TURNPIKE ST MILESBERG BOGGS T 084309 FT 1 0 00107 0 03 1612+06 LENGTH(AH 2262 BK 2332)
	081977	0350/0000	081977	081977	081977 FT 1 0 00107 0 03 1635+70 LENGTH(AH 2332 BK 2421) BOGGS SPRING T
G M MCCROSSIN INC RD (PRDR)	0340/0380	0340/0380	0340/0380	0340/0380	(APRA) G M MCCROSSIN IN
	079556	0340/0145	079556	079556	BMS EN 14/0144/0340/0100 1 0 00107 0 03 1657+34 P3 UNT TO SPRING CREEK BMSBG 14/0144/0340/0100 079556 FT 1 0 00107 0 03 1660+00 MOLASSES HILL RD (T440) LENGTH(AH 2421 BK 3697)

DIR: B TOTAL LEN: 46.989 MI. DIST: 02-1 SR: 144
 LEFT MUN: SPRING T RIGHT MUN: SPRING T

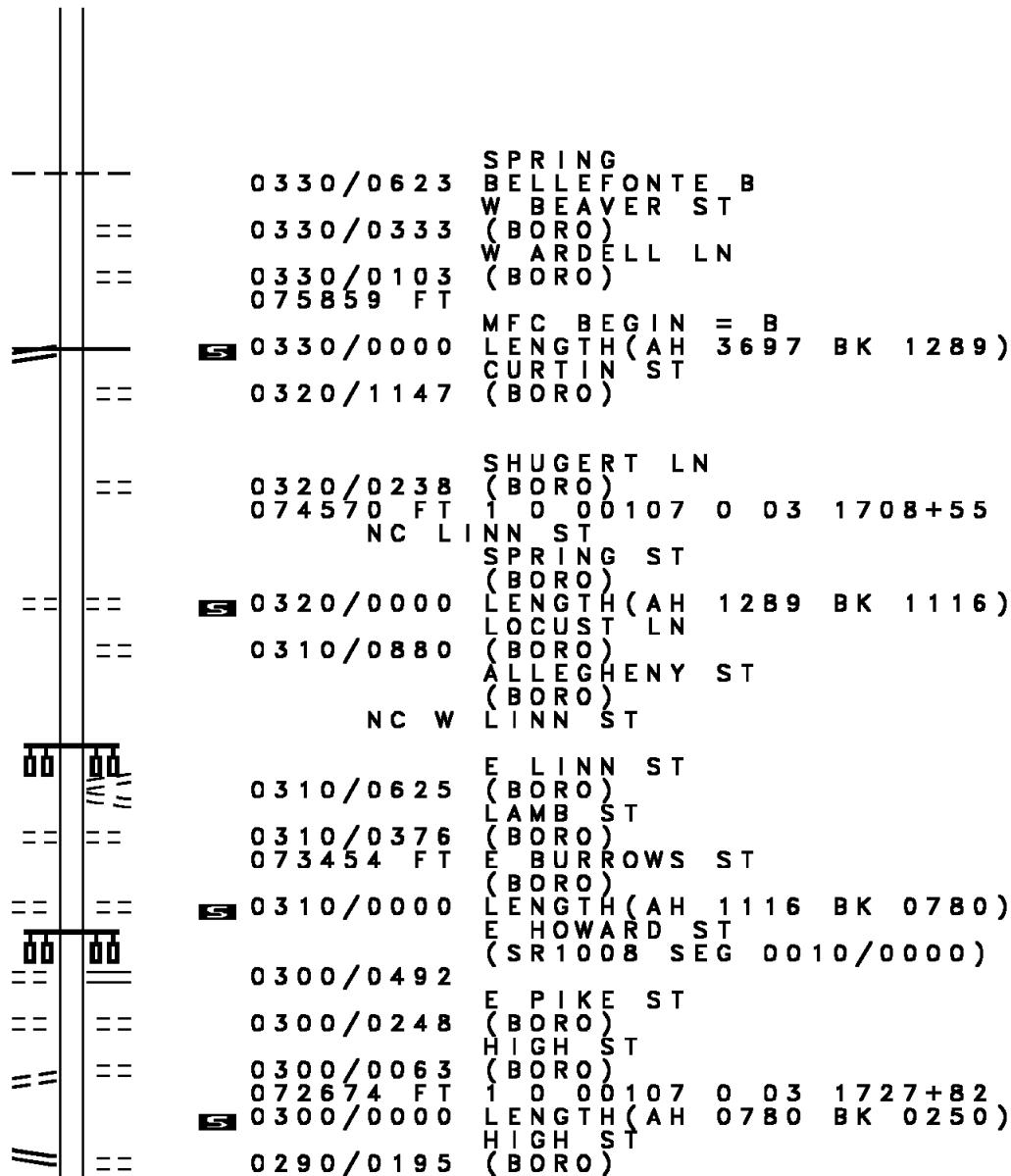
1 0 00107 0 03 1694+67 075859 FT
 WATER ST
 (SR0150 SEG 0160/2233) 0330/0000

074570 FT

1 0 00107 0 03 1720+00 073454 FT
 W BURROWS ST
 (BORO) 0310/0000

W HOWARD ST
 (BORO) 0300/0492
 W PIKE ST
 (BORO) 0300/0248
 TO 0550/0400 SH
 (CONN) 0300/0063
 072674 FT

HIGH ST
 (SR0550 SEG 0400/0792) 0290/0195

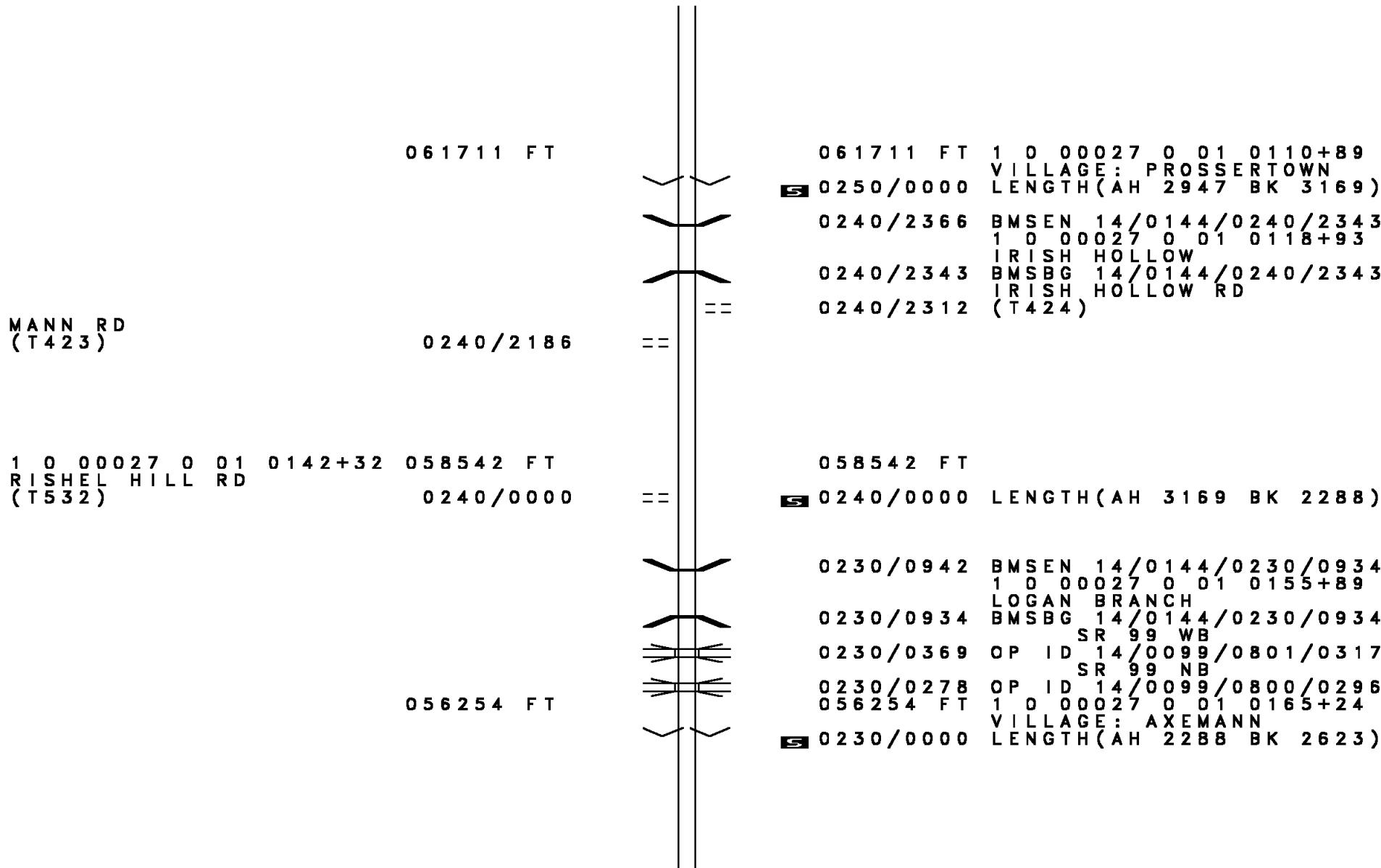


0330/0623 SPRING BELLEFONTE B
 W BEAVER ST
 (BORO)
 0330/0333 W ARDELL LN
 (BORO)
 0330/0103 MFC BEGIN = B
 075859 FT LENGTH(AH 3697 BK 1289)
 CURTIN ST
 (BORO)
 0320/1147 SHUGERT LN
 (BORO)
 0320/0238 1 0 00107 0 03 1708+55
 074570 FT NC L INN ST
 SPRING ST
 (BORO)
 0320/0000 LENGTH(AH 1289 BK 1116)
 LOCUST LN
 (BORO)
 0310/0880 ALLEGHENY ST
 (BORO)
 NC W LINN ST
 E LINN ST
 (BORO)
 LAMB ST
 (BORO)
 0310/0376 073454 FT E BURROWS ST
 (BORO)
 0310/0000 LENGTH(AH 1116 BK 0780)
 E HOWARD ST
 (SR1008 SEG 0010/0000)
 0300/0492 E PIKE ST
 (BORO)
 HIGH ST
 (BORO)
 0300/0063 1 0 00107 0 03 1727+82
 072674 FT LENGTH(AH 0780 BK 0250)
 HIGH ST
 (BORO)
 0290/0195

DIR: B TOTAL LEN: 46.989 MI. DIST: 02-1 SR: 144
 LEFT MUN: BELLEFONTE B RIGHT MUN: BELLEFONTE B

Stationing	Segment	Length	Notes
072424 FT	0002+50	072424 FT	E CHERRY LN (BORO)
0290/0000		0290/0000	LENGTH(AH 0250 BK 2814) BISHOP ST (SR0550 SEG 0410/0000)
0280/2327		0280/2583	ALLEGHENY ST (BORO) NC ALLEGHENY ST
0280/2097			NC BISHOP ST
0280/1848		0280/1834	LOGAN ST (BORO)
0280/1664		0280/1664	SPRING ST (BORO)
0280/0645		0280/0812	BELLEFONTE SPRING T
069610 FT	0010/0650	069610 FT	1 0 00027 0 00 0032+44 NC SPRING ST FORGE RD (T429)
067223 FT		0280/0000	LENGTH(AH 2814 BK 2387)
067223 FT		067223 FT	1 0 00027 0 00 0056+06
0260/1059		0270/0000	LENGTH(AH 2387 BK 2565)
064658 FT		064658 FT	1 0 00027 0 01 0081+67
		0260/0000	LENGTH(AH 2565 BK 2947)

DIR: B TOTAL LEN: 46.989 MI. DIST: 02-1 SR: 144
 LEFT MUN: SPRING T RIGHT MUN: SPRING T



061711 FT

061711 FT 1 0 00027 0 01 0110+89
 VILLAGE: PROSSERTOWN
 5 0250/0000 LENGTH(AH 2947 BK 3169)
 0240/2366 BMS EN 14/0144/0240/2343
 1 0 00027 0 01 0118+93
 IRISH HOLLOW
 0240/2343 BMSBG 14/0144/0240/2343
 IRISH HOLLOW RD
 0240/2312 (T424)

MANN RD
 (T423)

0240/2186

1 0 00027 0 01 0142+32 058542 FT
 RISHEL HILL RD
 (T532) 0240/0000

058542 FT
 5 0240/0000 LENGTH(AH 3169 BK 2288)

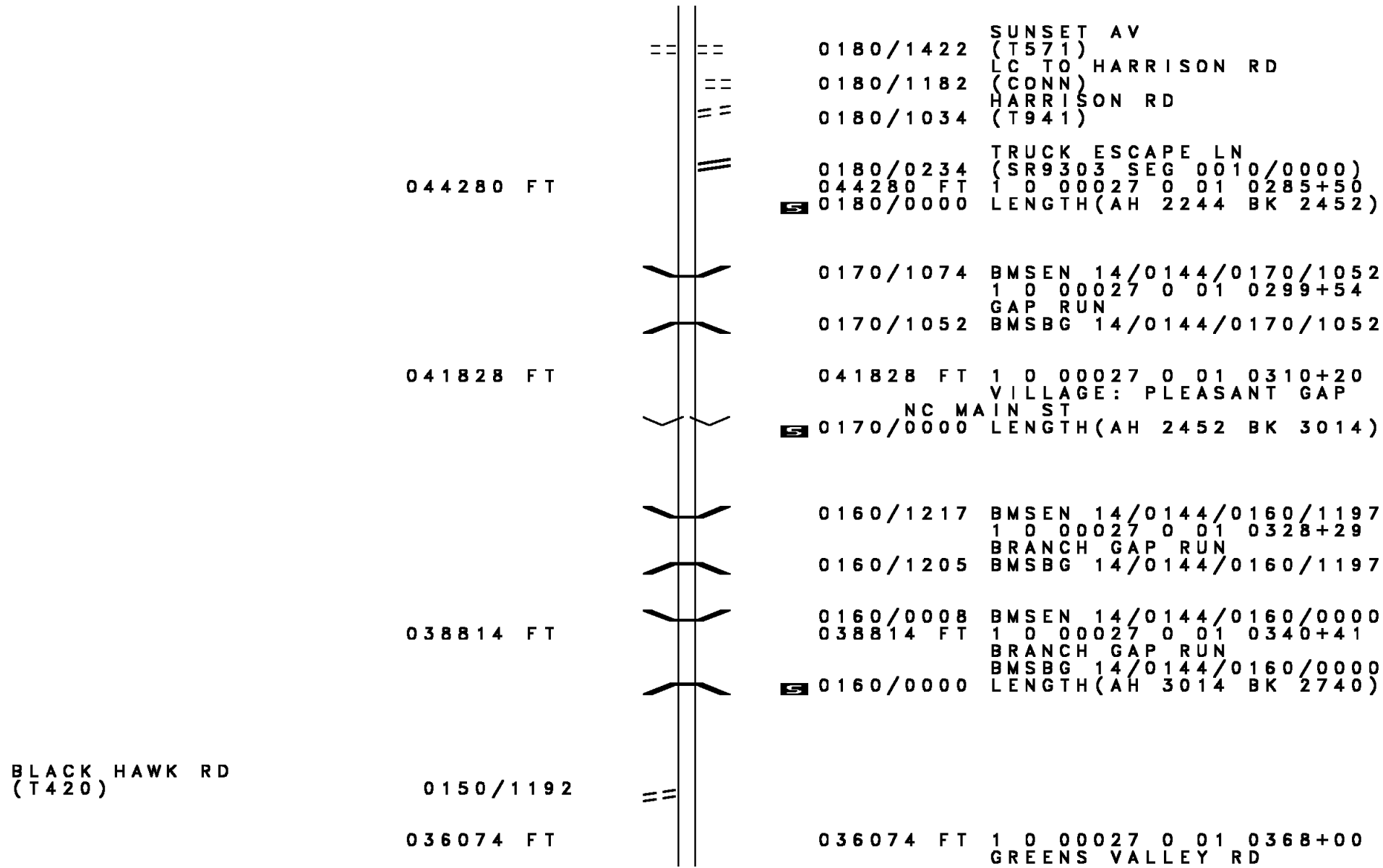
056254 FT

0230/0942 BMS EN 14/0144/0230/0934
 1 0 00027 0 01 0155+89
 LOGAN BRANCH
 0230/0934 BMSBG 14/0144/0230/0934
 SR 99 WB
 0230/0369 OP ID 14/0099/0801/0317
 SR 99 NB
 0230/0278 OP ID 14/0099/0800/0296
 056254 FT 1 0 00027 0 01 0165+24
 VILLAGE: AXEMANN
 5 0230/0000 LENGTH(AH 2288 BK 2623)

DIR: B TOTAL LEN: 46.989 MI. DIST: 02-1 SR: 144
 LEFT MUN: SPRING T RIGHT MUN: SPRING T

Stationing	Distance	Notes	Stationing	Distance	Notes
	053631 FT			053631 FT	1 0 00027 0 01 0191+17
				0220/0000	LENGTH(AH 2623 BK 2413)
				0210/1602	STEEPLECHASE DR (T982)
KROUT RD (TWP)	0210/1517				
ROBINSON LN (T385)	0210/0391	POT		0210/0391	(APRA) PA FISH & GAME C
	051218 FT			0210/0012	BMSSEN 14/0144/0210/0000
				051218 FT	1 0 00027 0 01 0215+22
					LOGAN BRANCH
				0210/0000	BMSBG 14/0144/0210/0000
				0200/1895	LENGTH(AH 2413 BK 2290)
				0200/1794	LC FROM MELANIE LN
				0200/1734	(CONN) MELANIE LN (T752)
MACK AV (T841)	0200/1433				LC TO MELANIE LN (CONN)
				0200/1216	OTHER OVERPASS IS RR X-ING
				0200/1203	WATER LINE OP ID 14/0144/0200/1203
				048928 FT	COLLEGE AV (SR0026 SEG 0330/0000)
1 0 00027 0 01 0239+00	048928 FT			0200/0000	MFC BEGIN = D
COLLEGE AV (SR0026 SEG 0330/0000)	0200/0000			0200/0000	LENGTH(AH 2290 BK 2404)
KELLER AV (T570)	0190/1966				
				0190/0773	BILGER AV (T620)
				0190/0268	MIDDLE ST (TWP)
	046524 FT			046524 FT	1 0 00027 0 01 0262+70
				0190/0000	JODON AV (T572)
WHITE ROCK AV (T924)	0180/2112			0190/0000	LENGTH(AH 2404 BK 2244)

DIR: B TOTAL LEN: 46.989 MI. DIST: 02-1 SR: 144
 LEFT MUN: SPRING T RIGHT MUN: SPRING T



BLACK HAWK RD
(T420)

DIR: B TOTAL LEN: 46.989 MI. DIST: 02-1 SR: 144
 LEFT MUN: SPRING T RIGHT MUN: SPRING T

Stationing	Description	Segment	Length	Start	End	Notes
						(T421)
		0150/0000				LENGTH(AH 2740 BK 3004)
		0140/2174				SPRING POTTER T
033070 FT		033070 FT	1 0 00027	0 01	0398+04	
		0140/0000				LENGTH(AH 3004 BK 2223)
030847 FT		030847 FT	1 0 00027	0 01	0420+30	
		0130/0000				LENGTH(AH 2223 BK 2920)
						NC CENTRE HALL MTN RD POTTER
		0120/0971				CENTRE HALL B
FOUST RD (T430) TRUCK ESCAPE LN (SR9304 SEG 0010/0000)		0120/0962				
		0120/0847				
027927 FT		027927 FT	1 0 00027	0 01	0449+50	
						KELLY ST (BORO)
FIRST ST (BORO)		0120/0000				NC PENNSYLVANIA AVE LENGTH(AH 2920 BK 2553)
		0110/1953				WATER ST (BORO)
		0110/1739				IRVIN AL (BORO)
		0110/1449				CHURCH ST (SR0192 SEG 0010/0000)
CHURCH ST (SR2006 SEG 0130/2967)		0110/1414				
		0110/1414				PINE AL

DIR: B TOTAL LEN: 46.989 MI. DIST: 02-1 SR: 144
LEFT MUN: CENTRE HALL B RIGHT MUN: CENTRE HALL B

W LOCUST ST
(BORO)

0110/0588

025374 FT

W ALLISON ST
(BORO)

0100/0000

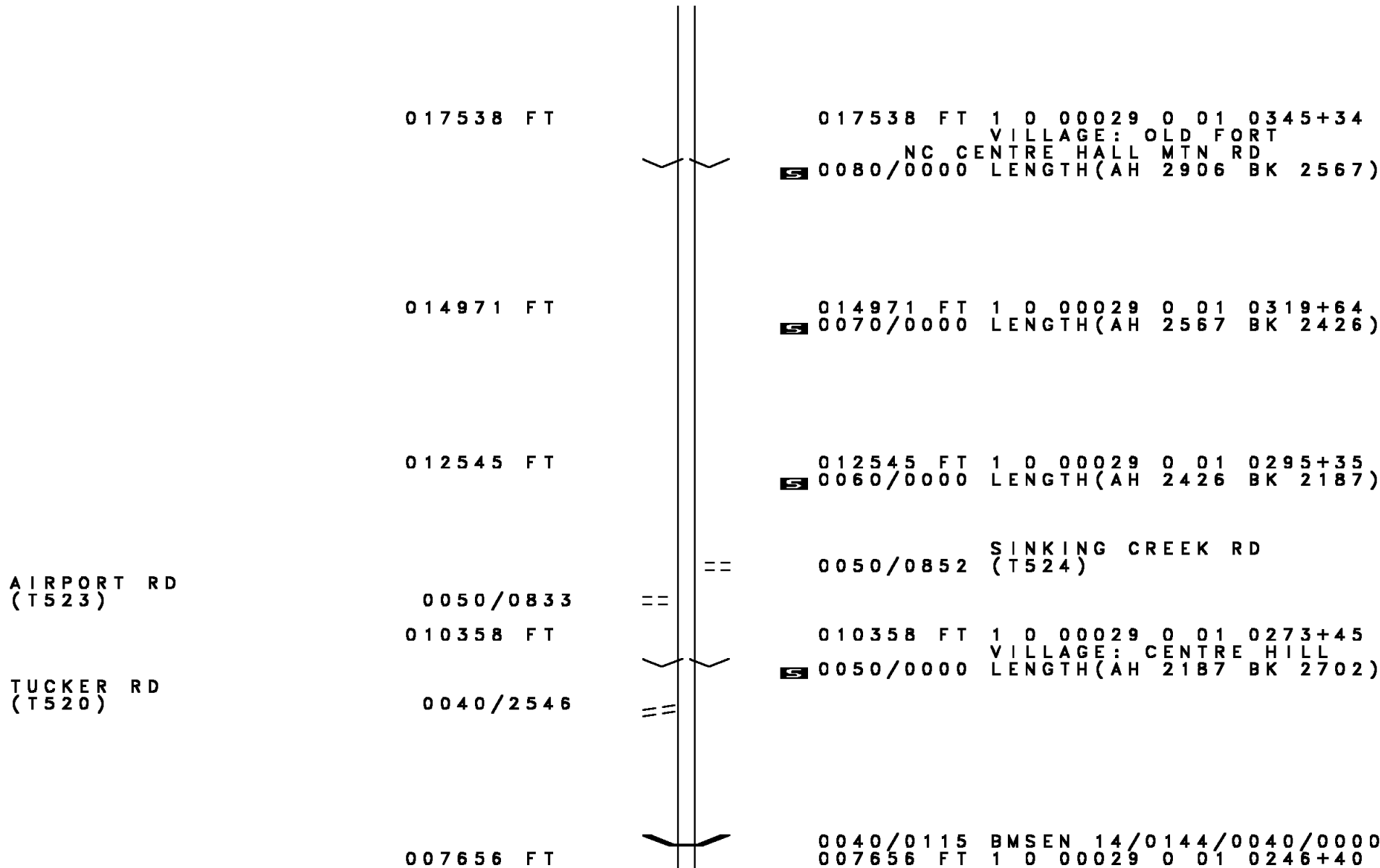
WILSON ST
(BORO)

0090/2291

020444 FT

0110/1188	(BORO)		
0110/0895	DECATOR AL (BORO)		
0110/0588	E LOCUST ST (BORO)		
0110/0285	CHERRY AL (BORO)		
025374 FT	1 0 00027 0 01 0475+02		
0110/0000	SARAH ST (BORO)	5	LENGTH(AH 2553 BK 2271)
0100/1897	RIDGE ST (BORO)		
0100/1584	GROVE AL (BORO)		
0100/1228	POTTER ST (BORO)		
0100/0859	SPRUCE ST (BORO)		
0100/0488	KURTZ ST (BORO)		
0100/0254	MANOR RD (BORO)		
023103 FT	1 0 00027 0 01 0497+50		
0100/0000	NC PENNSYLVANIA AV E ALLISON ST (BORO)	5	LENGTH(AH 2271 BK 2659)
0090/2387	WILSON ST (BORO)		
0090/2175	CENTRE HALL POTTER T NC PENNSYLVANIA AVE		
020444 FT	1 0 00027 0 01 0524+26		
	EARLYSTOWN RD (SR0045 SEG 0430/0000)		
	EARLYSTOWN RD (SR0045 SEG 0430/0000)		
0090/0000	5		LENGTH(AH 2659 BK 2906)

DIR: B TOTAL LEN: 46.989 MI. DIST: 02-1 SR: 144
 LEFT MUN: POTTER T RIGHT MUN: POTTER T



DIR: B TOTAL LEN: 46.989 MI. DIST: 02-1 SR: 144
 LEFT MUN: POTTER T RIGHT MUN: POTTER T

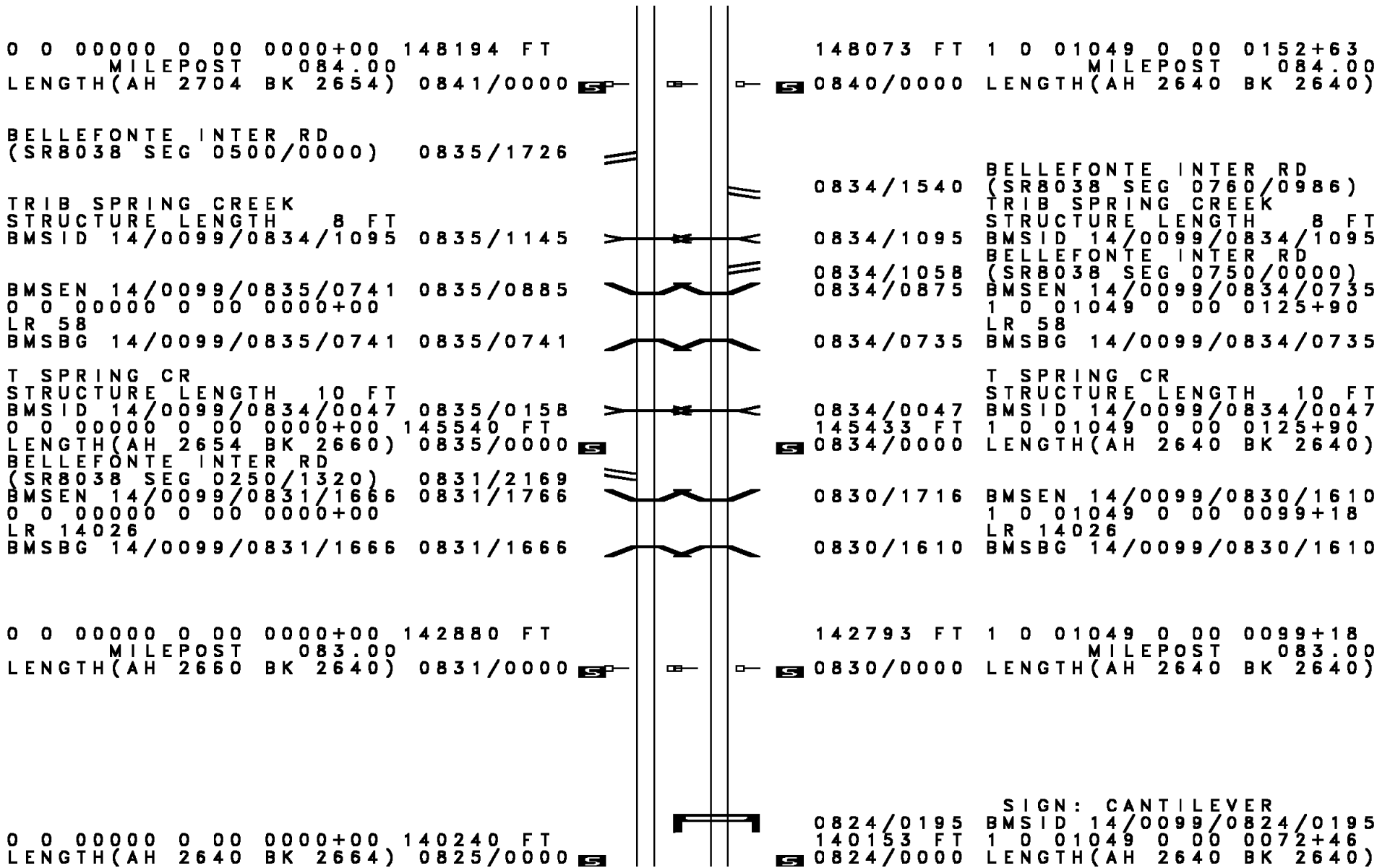
SHORT RD
 (T521)

0030/1814		SINKING CREEK BMSBG 14/0144/0040/0000 LENGTH(AH 2702 BK 2292) BIBLE RD (T522)
005364 FT		0040/0000 0030/1891 005364 FT 1 0 00029 0 01 0223+37 LENGTH(AH 2292 BK 2865)
002499 FT		0020/1055 UPPER GEORGES VALLEY RD (SR2010 SEG 0010/0000) 0020/0847 LOWER GEORGES VALLEY RD (T633) 0020/0032 BMSEN 14/0144/0020/0000 002499 FT 1 0 00029 0 01 0194+69 LAUREL RUN BMSBG 14/0144/0020/0000 LENGTH(AH 2865 BK 2499)
000000 FT		0010/0244 CHESTNUT ST (T632) 0010/0122 BMSEN 14/0144/0010/0106 0 0 00000 0 00 0000+00 LAUREL RUN 0010/0106 BMSBG 14/0144/0010/0106 FROM 0322/0780 SH 0010/0076 (CONN) 000000 FT 1 0 00029 0 01 0167+40 VILLAGE: POTTERS MILLS NC SR 0144 SH SR 0322 SH (SR2015 SEG 0060/0344) MFC BEGIN = B LENGTH(AH 2499 BK 0000)













DIR: N TOTAL LEN: 29.858 MI. DIST: 02-1 SR: 99
 LEFT MUN: SPRING T RIGHT MUN: SPRING T

SR 0026 SH	157652 FT		157421 FT	SR 0026 SH
(SR0026 SEG 0452/0000)	INTER-AHD		INTER-AHD	(SR0026 SEG 0452/0000)
RAMP C RD				RAMP C RD
(SR8010 SEG 0020/0000)				(SR8010 SEG 0020/0000)
RAMP D RD				RAMP D RD
(SR8010 SEG 0010/1026)	0855/1450	==	0854/1428	(SR8010 SEG 0010/1026)
FROM B010/0010 SH				
(CONN)	0855/1306	==		
NC MARINE SGT DJ EMERY HW				SIGN: CANTILEVER
JACKSONVILLE RD			0854/0274	BMSID 14/0099/0854/0274
(T758)	0855/0245	==	NC MARINE SGT DJ EMERY HW	JACKSONVILLE RD
0 0 00000 0 00 0000+00 156202 FT		==	0854/0229	(T758)
LENGTH(AH 1450 BK 2664) 0855/0000		==	155993 FT	1 0 01049 0 00 0232+80
			0854/0000	LENGTH(AH 1428 BK 2640)
				SIGN: CANTILEVER
MUSSER LN			0850/2314	BMSID 14/0099/0850/2314
(T427)	0851/2167	==	MUSSER LN	(T427)
			0850/2121	
0 0 00000 0 00 0000+00 153538 FT			153353 FT	1 0 01049 0 00 0206+07
MILEPOST 085.00				MILEPOST 085.00
LENGTH(AH 2664 BK 2640) 0851/0000			0850/0000	LENGTH(AH 2640 BK 2640)
SIGN: CANTILEVER				
BMSID 14/0099/0845/1452 0845/1452				
0 0 00000 0 00 0000+00 150898 FT			150713 FT	1 0 01049 0 00 0179+35
LENGTH(AH 2640 BK 2704) 0845/0000			0844/0000	LENGTH(AH 2640 BK 2640)
















DIR: N TOTAL LEN: 29.858 MI. DIST: 02-1 SR: 99
 LEFT MUN: SPRING T RIGHT MUN: SPRING T



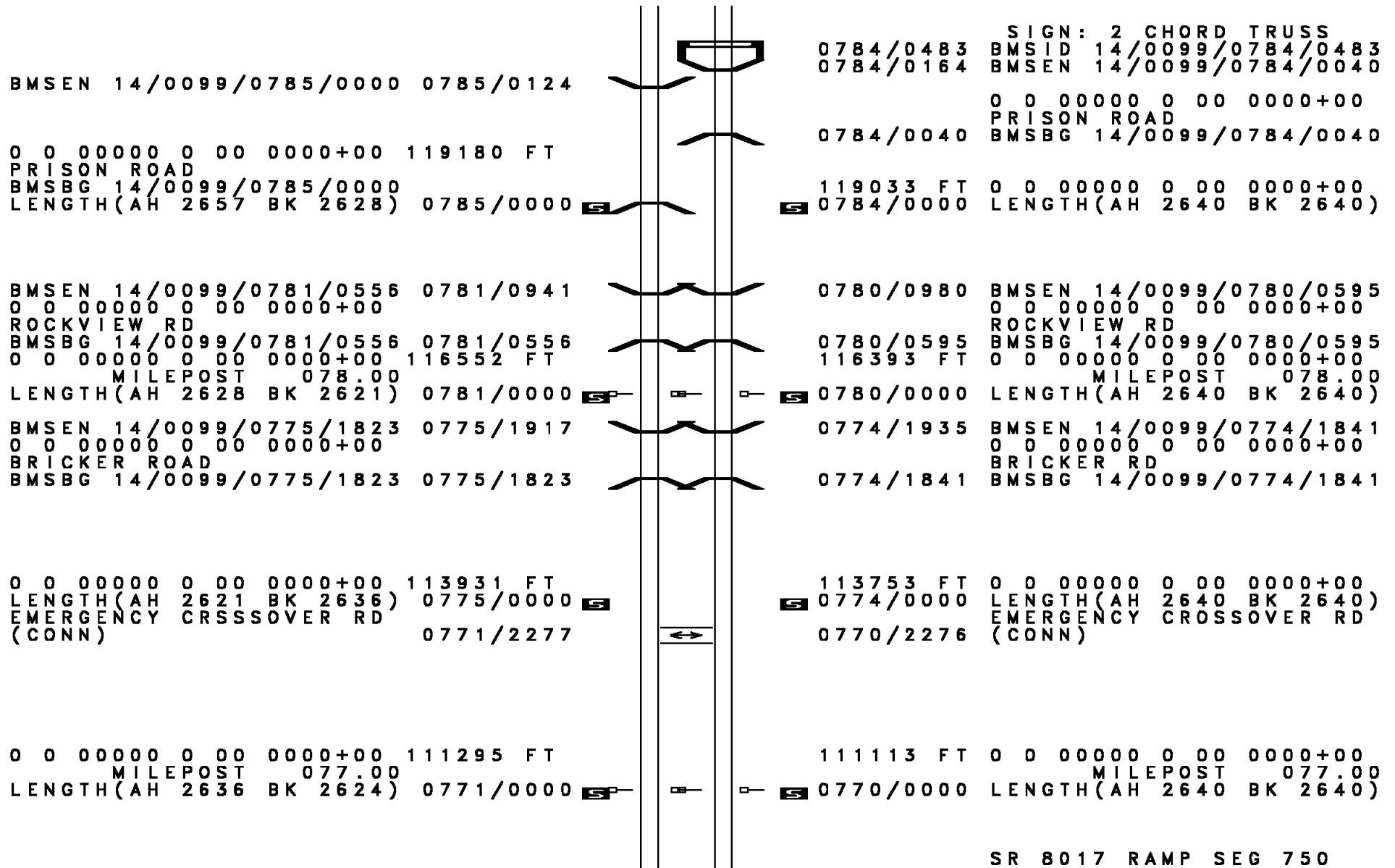
DIR: N TOTAL LEN: 29.858 MI. DIST: 02-1 SR: 99
 LEFT MUN: SPRING T RIGHT MUN: SPRING T

BMS EN 14/0099/0821/1490	0821/1636		0820/1670	BMS EN 14/0099/0820/1544
0 0 00000 0 00 0000+00				0 0 00000 0 00 0000+00
TWP RD 425				TWP RD 425
BMS BG 14/0099/0821/1490	0821/1490		0820/1544	BMS BG 14/0099/0820/1544
SR 0026 SH				
(SR0026 SEG 0361/3338)	0821/0522			
0 0 00000 0 00 0000+00	137576 FT		137513 FT	0 0 00000 0 00 0000+00
MILEPOST 082.00				MILEPOST 082.00
LENGTH(AH 2664 BK 2521)	0821/0000		0820/0000	LENGTH(AH 2640 BK 2640)
			0814/2520	SR 0026 SH
				(SR0026 SEG 0360/2497)
SR 8021				SR 8021
OP ID 14/0026/0361/1907	0815/1810		0814/1797	OP ID 14/0026/0361/1907
RAMP 8021				RAMP 8021
OP ID 14/8021/0770/0404	0815/1229		0814/1386	OP ID 14/8021/0770/0404
			0814/0877	RAMP ES RD
				(SR8021 SEG 0020/0000)
0 0 00000 0 00 0000+00	135055 FT		134873 FT	0 0 00000 0 00 0000+00
LENGTH(AH 2521 BK 2599)	0815/0000		0814/0000	LENGTH(AH 2640 BK 2640)
RAMP W RD				
(SR8021 SEG 0770/2574)	0811/2538			
TWP 430				TWP 430
OP ID 14/3047/0010/0000	0811/1403		0810/1407	OP ID 14/3047/0010/0000
RAMP WB RD				RAMP EB RD
(SR8027 SEG 0250/0671)	0811/0697		0810/0169	(SR8027 SEG 0010/0000)
0 0 00000 0 00 0000+00	132456 FT		132233 FT	0 0 00000 0 00 0000+00
MILEPOST 081.00				MILEPOST 081.00
LENGTH(AH 2599 BK 2625)	0811/0000		0810/0000	LENGTH(AH 2640 BK 2640)
			0804/0502	SIGN: 2 CHORD TRUSS
			0804/0112	BMSID 14/0099/0804/0502
0 0 00000 0 00 0000+00	129831 FT		129593 FT	DMS SIGN STRUCTURE
				BMSID 14/0099/0804/0112
				0 0 00000 0 00 0000+00

DIR: N TOTAL LEN: 29.858 MI. DIST: 02-1 SR: 99
 LEFT MUN: SPRING T RIGHT MUN: SPRING T

LENGTH(AH 2625 BK 2662) 0805/0000				0804/0000	LENGTH(AH 2640 BK 2640)
EMERGENCY CROSSOVER RD (CONN) CAVC 800 BMSSEN 14/0099/0801/0317	0801/1949 0801/1418 0801/1237			M 0800/1917 M 0800/1403 0800/1216	EMERGENCY CROSSOVER RD (CONN) CAVC 800 BMSSEN 14/0099/0800/0296
0 0 00000 0 00 0000+00 LR 27 BMSBG 14/0099/0801/0317 0801/0317 0 0 00000 0 00 0000+00 127169 FT				0800/0296 126953 FT	0 0 00000 0 00 0000+00 LR 27 BMSBG 14/0099/0800/0296 0 0 00000 0 00 0000+00
LENGTH(AH 2662 BK 2660) 0801/0000				0800/0000	LENGTH(AH 2640 BK 2640)
SPRING BENNER T 0795/1741				0794/1741	SPRING BENNER T
SIGN: 2 CHORD TRUSS BMSID 14/0099/0795/0546 0795/0546 0 0 00000 0 00 0000+00 124509 FT				124313 FT 0794/0000 0790/2116	0 0 00000 0 00 0000+00 LENGTH(AH 2640 BK 2640) BMSSEN 14/0099/0790/2022 0 0 00000 0 00 0000+00
LENGTH(AH 2660 BK 2672) 0795/0000 BMSSEN 14/0099/0791/2052 0791/2146 0 0 00000 0 00 0000+00 PRISON ROAD/VENTURE DRI BMSBG 14/0099/0791/2052 0791/2052 SR 8019 RAMP SEG 0500 (SR8019 SEG 0500/0000) 0791/1827				0790/2022 0790/1480 0790/0597 0790/0382	PRISON ROAD/VENTURE DRI BMSBG 14/0099/0790/2022 SR 8019 RAMP SEG 0770 (SR8019 SEG 0762/2107) SR 8019 RAMP SEG 0750 (SR8019 SEG 0772/0000) BMSSEN 14/0099/0790/0137 0 0 00000 0 00 0000+00
BMSSEN 14/0099/0791/0271 0791/0504 0 0 00000 0 00 0000+00 SR 150 SB BMSBG 14/0099/0791/0271 0791/0271 0 0 00000 0 00 0000+00 121837 FT SR 8019 RAMP SEG 0270 (SR8019 SEG 0270/0000) MILEPOST 079.00 LENGTH(AH 2672 BK 2657) 0791/0000				0790/0137 121673 FT 0790/0000	SR 150 SB BMSBG 14/0099/0790/0137 0 0 00000 0 00 0000+00 MILEPOST 079.00 LENGTH(AH 2640 BK 2640)
SR 8019 RAMP SEG 0260 (SR8019 SEG 0260/2141) 0785/1878				0784/1495	SR 8019 RAMP SEG 0010 (SR8019 SEG 0010/0000)

DIR: N TOTAL LEN: 29.858 MI. DIST: 02-1 SR: 99
 LEFT MUN: BENNER T RIGHT MUN: BENNER T



BMSEN 14/0099/0785/0000 0785/0124
 0 0 00000 0 00 0000+00 119180 FT
 PRISON ROAD
 BMSBG 14/0099/0785/0000 119033 FT
 LENGTH(AH 2657 BK 2628) 0785/0000

SIGN: 2 CHORD TRUSS
 BMSID 14/0099/0784/0483
 BMSEN 14/0099/0784/0040
 0 0 00000 0 00 0000+00
 PRISON ROAD
 BMSBG 14/0099/0784/0040

0784/0483
 0784/0164
 0784/0040
 0784/0000

BMSEN 14/0099/0781/0556 0781/0941
 0 0 00000 0 00 0000+00
 ROCKVIEW RD
 BMSBG 14/0099/0781/0556 0781/0556
 0 0 00000 0 00 0000+00 116552 FT
 MILEPOST 078.00
 LENGTH(AH 2628 BK 2621) 0781/0000

BMSEN 14/0099/0780/0595 0780/0980
 0 0 00000 0 00 0000+00
 ROCKVIEW RD
 BMSBG 14/0099/0780/0595 0780/0595
 0 0 00000 0 00 0000+00 116393 FT
 MILEPOST 078.00
 LENGTH(AH 2640 BK 2640)

0780/0980
 0780/0595
 0780/0000

BMSEN 14/0099/0775/1823 0775/1917
 0 0 00000 0 00 0000+00
 BRICKER ROAD
 BMSBG 14/0099/0775/1823 0775/1823

BMSEN 14/0099/0774/1841 0774/1935
 0 0 00000 0 00 0000+00
 BRICKER RD
 BMSBG 14/0099/0774/1841 0774/1841

0774/1935
 0774/1841

0 0 00000 0 00 0000+00 113931 FT
 LENGTH(AH 2621 BK 2636) 0775/0000
 EMERGENCY CRSSSOVER RD
 (CONN) 0771/2277

0 0 00000 0 00 0000+00 111295 FT
 MILEPOST 077.00
 LENGTH(AH 2636 BK 2624) 0771/0000

113753 FT
 0774/0000
 0770/2276

111113 FT
 MILEPOST 077.00
 LENGTH(AH 2640 BK 2640)

DIR: N TOTAL LEN: 29.858 MI. DIST: 02-1 SR: 99
 LEFT MUN: BENNER T RIGHT MUN: BENNER T

SR	SEG	START	END	LENGTH	DESCRIPTION	SR	SEG	START	END	LENGTH	DESCRIPTION
SR 8017	RAMP SEG 510	0765/1472	0764/1459			SR 8017	RAMP SEG 10	0760/1362	0750/1411		
(SR8017	SEG 0510/0000)					(SR8017	SEG 0010/0000)				
SR 8017	RAMP SEG 500	0765/0590	0764/0100			SR 3041	OP ID 14/3041/0030/0000	0764/0100	0750/0537		
(SR8017	SEG 0500/1388)					OP ID 14/3041/0030/0000					
SR 3041	OP ID 14/3041/0030/0000	0765/0115	0764/0100			OP ID 14/3041/0030/0000					
OP ID 14/3041/0030/0000						OP ID 14/3041/0030/0000					
0 0 00000 0 00 0000+00		108671 FT	108473 FT			0 0 00000 0 00 0000+00					
LENGTH(AH 2624 BK 2602)		0765/0000	0764/0000			LENGTH(AH 2640 BK 2640)					
0 0 00000 0 00 0000+00		106069 FT	105833 FT			0 0 00000 0 00 0000+00					
MILEPOST 076.00			MILEPOST 076.00			MILEPOST 076.00					
LENGTH(AH 2602 BK 2691)		0761/0000	0760/0000			LENGTH(AH 2640 BK 2640)					
BMSSEN 14/0099/0755/1838		0755/2620	0754/2508			BMSSEN 14/0099/0754/1726					
0 0 00000 0 00 0000+00						0 0 00000 0 00 0000+00					
TWP 376			TWP 376			TWP 376					
BMSBG 14/0099/0755/1838		0755/1838	0754/1726			BMSBG 14/0099/0754/1726					
SIGN: 2 CHORD TRUSS						SIGN: 2 CHORD TRUSS					
BMSID 14/0099/0755/1314		0755/1314									
0 0 00000 0 00 0000+00		103378 FT	103193 FT			0 0 00000 0 00 0000+00					
LENGTH(AH 2691 BK 2659)		0755/0000	0754/0000			LENGTH(AH 2640 BK 2640)					
BMSSEN 14/0099/0751/1391		0751/1707	0750/1727			BMSSEN 14/0099/0750/1411					
0 0 00000 0 00 0000+00						0 0 00000 0 00 0000+00					
BIG HOLLOW ROAD			BIG HOLLOW ROAD			BIG HOLLOW ROAD					
BMSBG 14/0099/0751/1391		0751/1391	0750/1411			BMSBG 14/0099/0750/1411					
SIGN: 2 CHORD TRUSS						SIGN: 2 CHORD TRUSS					
BMSID 14/0099/0751/1280		0751/1280									
BENNER COLLEGE T		0751/0537	0750/1184			SR 8015 RAMP SEG 750					
SR 8015 RAMP SEG 570			(SR8015 SEG 0750/2485)			BENNER COLLEGE T					
(SR8015 SEG 0570/0000)		0751/0103	0750/0537								
0 0 00000 0 00 0000+00		100719 FT	100553 FT			0 0 00000 0 00 0000+00					
MILEPOST 075.00			MILEPOST 075.00			MILEPOST 075.00					
LENGTH(AH 2659 BK 2643)		0751/0000	0750/0000			LENGTH(AH 2640 BK 2640)					


DIR: N TOTAL LEN: 29.858 MI. DIST: 02-1 SR: 99
 LEFT MUN: COLLEGE T RIGHT MUN: COLLEGE T

Segment ID	Description	Start Station	End Station	Length (FT)	Structure	Segment ID	Description	Start Station	End Station	Length (FT)	Structure
BMSEN 14/0099/0745/2051		0745/2258				0744/2316	BMSEN 14/0099/0744/2109				
0 0 00000 0 00 0000+00							0 0 00000 0 00 0000+00				
SR 8015 RAMP							SR 8015 RAMP				
BMSBG 14/0099/0745/2051		0745/2051				0744/2109	BMSBG 14/0099/0744/2109				
SIGN: 2 CHORD TRUSS											
BMSID 14/0099/0745/1480		0745/1480				0744/1382	BMSEN 14/0099/0744/1258				
BMSEN 14/0099/0745/1256		0745/1380					0 0 00000 0 00 0000+00				
0 0 00000 0 00 0000+00							SR 3043 SB				
SR 3043 SB						0744/1258	BMSBG 14/0099/0744/1258				
BMSBG 14/0099/0745/1256		0745/1256									
SR 8026 RAMP SEG 520							SR 8026 RAMP SEG 510				
(SR8026 SEG 0520/0000)		0745/0245				0744/0023	(SR8026 SEG 0510/2516)				
0 0 00000 0 00 0000+00		098076 FT				097913 FT	0 0 00000 0 00 0000+00				
LENGTH(AH 2643 BK 2889)		0745/0000				0744/0000	LENGTH(AH 2640 BK 2753)				
BMSEN 14/0099/0741/0000		0741/2025				0740/1747	BMSEN 14/0099/0740/0000				
0 0 00000 0 00 0000+00		095187 FT				095160 FT	0 0 00000 0 00 0000+00				
RAMP W-S							RAMP W-S				
BMSBG 14/0099/0741/0000						0740/0000	BMSBG 14/0099/0740/0000				
MILEPOST 074.00							MILEPOST 074.00				
LENGTH(AH 2889 BK 2341)		0741/0000					LENGTH(AH 2753 BK 2527)				
SR 0322 EB							SR 0322 EB				
(SR0322 SEG 0513/0000)		0735/0626				0734/0962	(SR0322 SEG 0512/0000)				
NC BUD SHUSTER HW							NC BUD SHUSTER HW				
SR 0322 WB							SIGN: 3 CHORD TRUSS				
(SR0322 SEG 0513/0000)		0735/0626				0734/0962	BMSID 14/0099/0734/0962				
1 0 01050 0 00 0249+55		092846 FT				092633 FT	1 0 01050 0 00 0249+26				
LENGTH(AH 2341 BK 2635)		0735/0000				0734/0000	LENGTH(AH 2527 BK 2640)				
DRAINAGE							DRAINAGE				
STRUCTURE LENGTH 20 FT							STRUCTURE LENGTH 20 FT				
BMSID 14/0099/0730/2570		0731/2569				0730/2570	BMSID 14/0099/0730/2570				
							SIGN: 2 CHORD TRUSS				

DIR: N TOTAL LEN: 29.858 MI. DIST: 02-1 SR: 99
 LEFT MUN: COLLEGE T RIGHT MUN: COLLEGE T

Structure / Feature	Stationing	Length	Notes
0730/2246 BMSID 14/0099/0730/2246			
T SPRING CR STRUCTURE LENGTH 14 FT			
BMSID 14/0099/0730/0983	0731/1026		
CROSSOVER RD (CONN)	0731/0740		
1 0 01050 0 00 0223+18	090211 FT		
MILEPOST 073.00			
LENGTH(AH 2635 BK 2644)	0731/0000		
BMSEN 14/0099/0725/2191	0725/2365		
1 0 01050 0 00 0196+73			
LR14016			
BMSBG 14/0099/0725/2191	0725/2191		
DMS SIGN STRUCTURE			
BMSID 14/0099/0725/1103	0725/1103		
COLLEGE PATTON T	0725/0130		
1 0 01050 0 00 0196+73	087567 FT		
LENGTH(AH 2644 BK 2578)	0725/0000		
BMSEN 14/0099/0721/0956	0721/1110		
1 0 01050 0 00 0170+94			
NO UNDERPASS INFORMATION			
BMSBG 14/0099/0721/0956	0721/0956		
TRIB SPRING CREEK			
STRUCTURE LENGTH 16 FT			
BMSID 14/0099/0720/1011	0721/0737		
1 0 01050 0 00 0170+94	084989 FT		
MILEPOST 072.00			
LENGTH(AH 2578 BK 2704)	0721/0000		
0730/1261 BMSID 14/0099/0730/1261			
T SPRING CR STRUCTURE LENGTH 14 FT			
BMSID 14/0099/0730/0983	0730/0983		
CROSSOVER RD (CONN)	0730/0741		
089993 FT			
1 0 01050 0 00 0222+92			
MILEPOST 073.00			
LENGTH(AH 2640 BK 2640)	0730/0000		
BMSEN 14/0099/0724/2191	0724/2407		
1 0 01050 0 00 0196+58			
LR14016			
BMSBG 14/0099/0724/2233	0724/2233		
SIGN: 2 CHORD TRUSS			
BMSID 14/0099/0724/2146	0724/2146		
DMS SIGN STRUCTURE			
BMSID 14/0099/0724/0781	0724/0781		
087353 FT			
1 0 01050 0 00 0196+58			
COLLEGE PATTON T			
LENGTH(AH 2640 BK 2640)	0724/0000		
BMSEN 14/0099/0720/1197	0720/1351		
1 0 01050 0 00 0170+24			
NO UNDERPASS INFORMATION			
BMSBG 14/0099/0720/1197	0720/1197		
TRIB SPRING CREEK			
STRUCTURE LENGTH 16 FT			
BMSID 14/0099/0720/1011	0720/1011		
1 0 01050 0 00 0170+24	084713 FT		
MILEPOST 072.00			
LENGTH(AH 2640 BK 2640)	0720/0000		

DIR: N TOTAL LEN: 29.858 MI. DIST: 02-1 SR: 99
 LEFT MUN: PATTON T RIGHT MUN: PATTON T



1 0 01050 0 00 0143+89 082285 FT
 LENGTH(AH 2704 BK 2646) 0715/0000 S

TOFTREES INTER RD
 (SR8024 SEG 0500/0000) 0711/1856

TWP RD 528
 OP ID 14/3045/0010/0000 0711/0827

1 0 01050 0 00 0117+42 079639 FT
 MILEPOST 071.00
 LENGTH(AH 2646 BK 2615) 0711/0000 S
 TRIB SPRING CREEK
 STRUCTURE LENGTH 8 FT
 BMSID 14/0099/0704/2202 0705/2362
 TOFTREES INTER RD
 (SR8024 SEG 0250/1085) 0705/2316

NC THOMAS D LARSON MEM HW

1 0 01050 0 00 0091+26 077024 FT
 VALLEY VISTA DR
 (SR8022 SEG 0500/0000)
 LENGTH(AH 2615 BK 2633) 0705/0000 S

LR 1050 RP A
 OP ID 14/8022/0500/1831 0701/0667

1 0 01050 0 00 0064+92 074391 FT
 MILEPOST 070.00
 LENGTH(AH 2633 BK 2609) 0701/0000 S
 SIGN: 2 CHORD TRUSS

082073 FT 1 0 01050 0 00 0143+90
 S 0714/0000 LENGTH(AH 2640 BK 2640)
 TOFTREES INTER RD
 0710/2091 (SR8024 SEG 0750/1255)

TWP RD 528
 0710/0826 OP ID 14/3045/0010/0000

079433 FT 1 0 01050 0 00 0117+56
 MILEPOST 071.00
 S 0710/0000 LENGTH(AH 2640 BK 2640)
 TRIB SPRING CREEK
 STRUCTURE LENGTH 8 FT
 0704/2202 BMSID 14/0099/0704/2202

TOFTREES INTER RD
 0704/2185 (SR8024 SEG 0010/0000)
 NC THOMAS D LARSON MEM HW

076793 FT 1 0 01050 0 00 0091+22
 S 0704/0000 LENGTH(AH 2640 BK 2640)

VALLEY VISTA DR
 0700/1239 (SR8022 SEG 0750/1258)

LR 1050 RP A
 0700/0582 OP ID 14/8022/0500/1831

074153 FT 1 0 01050 0 00 0064+88
 MILEPOST 070.00
 S 0700/0000 LENGTH(AH 2640 BK 2640)

DIR: N TOTAL LEN: 29.858 MI. DIST: 02-1 SR: 99
 LEFT MUN: PATTON T RIGHT MUN: PATTON T

BMSID 14/0099/0695/2335	0695/2335		
SR 8013/0500 SH (SR8013 SEG 0500/0000)	0695/1652		
OP ID 14/3014/0023/0943	0695/1177		0694/1270 OP ID 14/3014/0023/0943
			LR 404
0 0 00000 0 00 0000+00	071782 FT		0694/0285
LENGTH(AH 2609 BK 2628)	0695/0000		071513 FT
			0694/0000
SR 8013/0530 SH (SR8013 SEG 0530/1113)	0691/1760		0690/2240
			ATHERTON ST (SR3014 SEG 0022/0000)
			0690/0958
			SIGN: 3 CHORD TRUSS BMSID 14/0099/0690/0958
OP ID 14/3042/0402/0000	0691/0124		0690/0146
0 0 00000 0 00 0000+00	069154 FT		068873 FT
MILEPOST 069.00			0690/0000
LENGTH(AH 2628 BK 2633)	0691/0000		0684/2575
			0684/1941
SR 8013/0250 SH (SR8013 SEG 0250/1028)	0685/1341		0684/1004
			0684/1003
BMSEN 14/0099/0685/0146	0685/1006		SIGN: 3 CHORD TRUSS BMSID 14/0099/0684/1004 BMSEN 14/0099/0684/0143
0 0 00000 0 00 0000+00			0 0 00000 0 00 0000+00
SELLERS LANE			SELLERS LANE
BMSBG 14/0099/0685/0146	0685/0146		0684/0143
0 0 00000 0 00 0000+00	066521 FT		066233 FT
LENGTH(AH 2633 BK 2591)	0685/0000		0684/0000
			063593 FT
0 0 00000 0 00 0000+00	063930 FT		0 0 00000 0 00 0000+00

DIR: N TOTAL LEN: 29.858 MI. DIST: 02-1 SR: 99
 LEFT MUN: PATTON T RIGHT MUN: PATTON T

				MILEPOST 068.00								MILEPOST 068.00			
LENGTH(AH 2591 BK 2707)	0681/0000							LENGTH(AH 2640 BK 2640)	0674/2238						
BMSID 14/0099/0675/2410	0675/2666							BMSID 14/0099/0674/2238							
0 0 00000 0 00 0000+00								0 0 00000 0 00 0000+00							
SR 3042								SR 3042							
BMSBG 14/0099/0675/2410	0675/2410							BMSBG 14/0099/0674/2238							
BUFFALO RUN				SIGN: 3 CHORD TRUSS				SIGN: 3 CHORD TRUSS				SIGN: 3 CHORD TRUSS			
STRUCTURE LENGTH 15 FT								STRUCTURE LENGTH 15 FT							
BMSID 14/0099/0674/1925	0675/1968							BMSID 14/0099/0674/1980							
CROSSOVER RD								CROSSOVER RD							
(CONN)	0675/1941							(CONN)	0674/1925						
BMSEN 14/0099/0675/1171	0675/1416							BMSEN 14/0099/0674/1875							
0 0 00000 0 00 0000+00								0 0 00000 0 00 0000+00							
SR 550								SR 550							
BMSBG 14/0099/0675/1171	0675/1171							BMSBG 14/0099/0674/1362							
0 0 00000 0 00 0000+00	061223 FT							0 0 00000 0 00 0000+00	060953 FT						
LENGTH(AH 2707 BK 2654)	0675/0000							LENGTH(AH 2640 BK 2640)	0674/0000						
SR 3042 / LR 322				SR 3042 / LR 322				SR 3042 / LR 322				SR 3042 / LR 322			
OP ID 14/3042/0352/1782	0671/0804							OP ID 14/3042/0352/1782	0670/0888						
CROSSOVER RD								CROSSOVER RD							
(CONN)	0671/0195							(CONN)	0670/0195						
0 0 00000 0 00 0000+00	058569 FT							0 0 00000 0 00 0000+00	058313 FT						
MILEPOST 067.00								MILEPOST 067.00							
LENGTH(AH 2654 BK 2729)	0671/0000							LENGTH(AH 2640 BK 2640)	0670/0000						
PATTON HUSTON T				PATTON HUSTON T				PATTON HUSTON T				PATTON HUSTON T			
	0665/1763								0664/1498						
0 0 00000 0 00 0000+00	055840 FT							0 0 00000 0 00 0000+00	055673 FT						
LENGTH(AH 2729 BK 2631)	0665/0000							LENGTH(AH 2640 BK 2640)	0664/0000						

DIR: N TOTAL LEN: 29.858 MI. DIST: 02-1 SR: 99
 LEFT MUN: HUSTON T RIGHT MUN: HUSTON T

0 0 00000 0 00 0000+00 053209 FT	053033 FT	0 0 00000 0 00 0000+00
MILEPOST 066.00		MILEPOST 066.00
LENGTH(AH 2631 BK 2654) 0661/0000	0660/0000	LENGTH(AH 2640 BK 2640)

0 0 00000 0 00 0000+00 050555 FT	050393 FT	0 0 00000 0 00 0000+00
LENGTH(AH 2654 BK 2620) 0655/0000	0654/0000	LENGTH(AH 2640 BK 2640)

HUSTON WORTH T 0651/1037 ----- HUSTON WORTH T 0650/1113

0 0 00000 0 00 0000+00 047935 FT	047753 FT	0 0 00000 0 00 0000+00
MILEPOST 065.00		MILEPOST 065.00
LENGTH(AH 2620 BK 2646) 0651/0000	0650/0000	LENGTH(AH 2640 BK 2640)

0 0 00000 0 00 0000+00 045289 FT	045113 FT	0 0 00000 0 00 0000+00
LENGTH(AH 2646 BK 2643) 0645/0000	0644/0000	LENGTH(AH 2640 BK 2640)

SIGN: 3 CHORD TRUSS		DRAINAGE
BMSID 14/0099/0641/0422 0641/0422		STRUCTURE LENGTH 14 FT
DRAINAGE		BMSID 14/0099/0640/0107
STRUCTURE LENGTH 14 FT		0 0 00000 0 00 0000+00
BMSID 14/0099/0641/0104 0641/0104	0640/0107	042473 FT
0 0 00000 0 00 0000+00 042646 FT	042473 FT	0 0 00000 0 00 0000+00
MILEPOST 064.00		MILEPOST 064.00
LENGTH(AH 2643 BK 2660) 0641/0000	0640/0000	LENGTH(AH 2640 BK 2640)

DIR: N TOTAL LEN: 29.858 MI. DIST: 02-1 SR: 99
 LEFT MUN: WORTH T RIGHT MUN: WORTH T

0 0 00000 0 00 0000+00 039986 FT
 LENGTH(AH 2660 BK 2541) 0635/0000 S
 CROSSOVER RD
 (CONN) 0631/2094

039833 FT 0 0 00000 0 00 0000+00
 S 0634/0000 LENGTH(AH 2640 BK 2640)
 CROSSOVER RD
 0630/2208 (CONN)

BMSEN 14/0099/0631/0142 0631/0468
 0 0 00000 0 00 0000+00
 NITTANY & BALD EAGLE RR
 BMSBG 14/0099/0631/0142 0631/0142
 SIGN: 3 CHORD TRUSS
 BMSID 14/0099/0631/0034 0631/0034
 0 0 00000 0 00 0000+00 037445 FT
 MILEPOST 063.00
 LENGTH(AH 2541 BK 2706) 0631/0000 S
 BMSEN 14/0099/0625/1541 0625/2230
 0 0 00000 0 00 0000+00
 SR 3040
 BMSBG 14/0099/0625/1541 0625/1541

0630/0421 BMSEN 14/0099/0630/0094
 0 0 00000 0 00 0000+00
 NITTANY & BALD EAGLE RR
 0630/0094 BMSBG 14/0099/0630/0094
 037193 FT 0 0 00000 0 00 0000+00
 MILEPOST 063.00
 S 0630/0000 LENGTH(AH 2640 BK 2640)
 0624/2124 BMSEN 14/0099/0624/1379
 0 0 00000 0 00 0000+00
 SR 3040
 BMSBG 14/0099/0624/1379

0 0 00000 0 00 0000+00 034739 FT
 LENGTH(AH 2706 BK 2638) 0625/0000 S
 ZENDT HOLLOW RUN
 STRUCTURE LENGTH 8 FT
 BMSID 14/0099/0620/2486 0621/2439
 SIGN: 3 CHORD TRUSS
 BMSID 14/0099/0621/1986 0621/1986

034553 FT 0 0 00000 0 00 0000+00
 S 0624/0000 LENGTH(AH 2640 BK 2640)
 ZENDT HOLLOW RUN
 STRUCTURE LENGTH 8 FT
 0620/2486 BMSID 14/0099/0620/2486

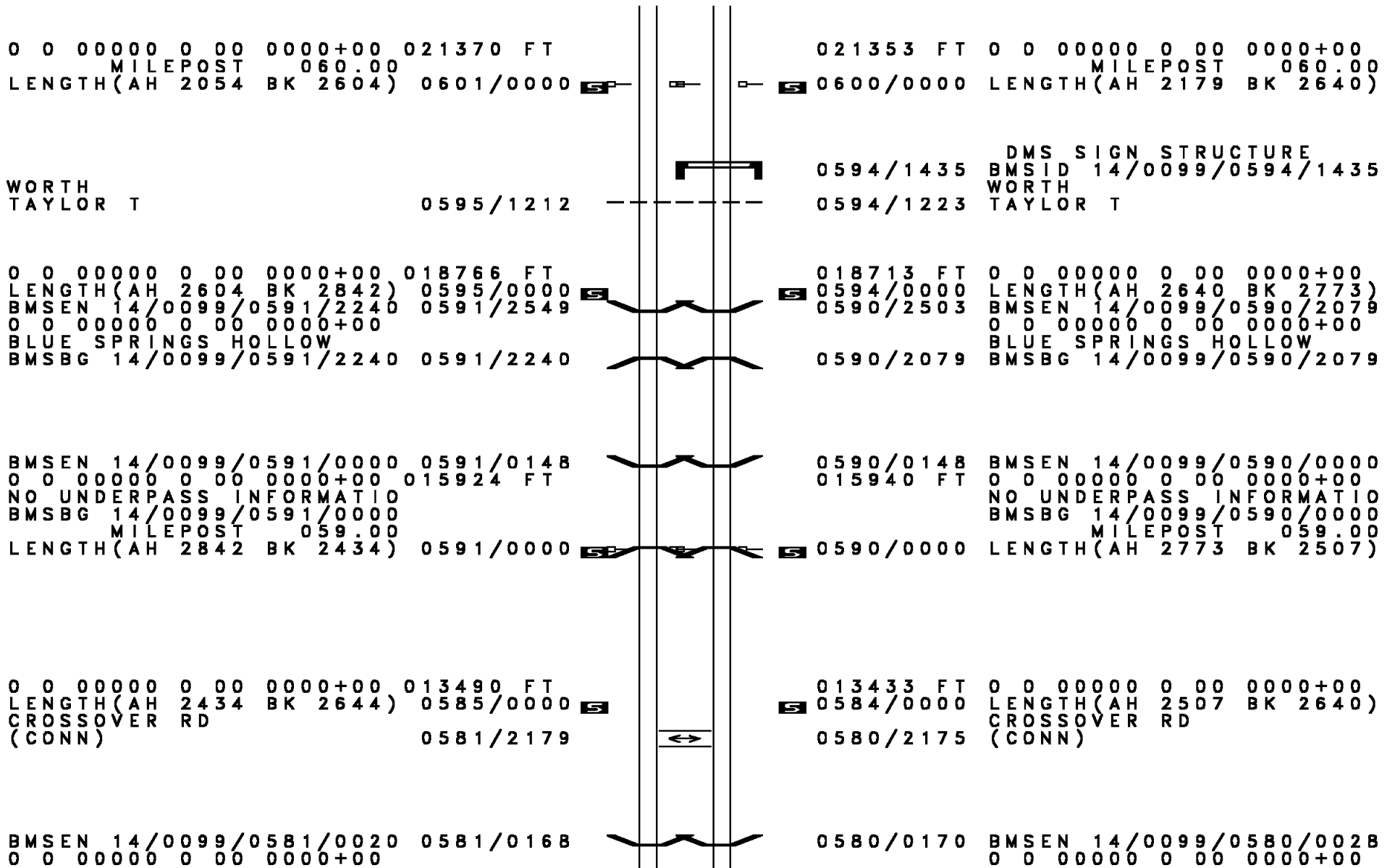
BMSEN 14/0099/0621/1458 0621/1551
 0 0 00000 0 00 0000+00
 ZENDT LANE
 BMSBG 14/0099/0621/1458 0621/1458
 SIGN: 3 CHORD TRUSS
 BMSID 14/0099/0621/0736 0621/0736
 SR 0322 SH
 (SR0322 SEG 0283/2059) 0621/0316
 0 0 00000 0 00 0000+00 032101 FT
 MILEPOST 062.00

0620/1808 SR 0322/0282 SH
 0620/1574 (SR0322 SEG 0282/3771)
 BMSEN 14/0099/0620/1467
 0 0 00000 0 00 0000+00
 ZENDT LANE
 BMSBG 14/0099/0620/1467
 031913 FT 0 0 00000 0 00 0000+00
 MILEPOST 062.00

DIR: N TOTAL LEN: 29.858 MI. DIST: 02-1 SR: 99
 LEFT MUN: WORTH T RIGHT MUN: WORTH T

Stationing	Description	Stationing	Description
0621/0000	LENGTH(AH 2638 BK 2956)	0620/0000	LENGTH(AH 2640 BK 2791)
0615/2487	OP ID 14/0322/0282/1304	0614/2567	OP ID 14/0322/0282/1304
0615/1780	BMS EN 14/0099/0615/1101	0614/1669	BMS EN 14/0099/0614/1093
0615/1101	LAURAL AND OLIVER RUNS	0614/1093	LAUREL AND OLIVER RUNS
0615/0927	SR 8011/0500 SH	0614/0907	SR 8011/0750 SH
0615/0172	BMS EN 14/0099/0615/0000	0614/0172	BMS EN 14/0099/0614/0000
0615/0000	SR 3042	0614/0000	SR 3042
0611/1320	SR 8011/0250 SH	0610/1091	SR 8011/0010 SH
0611/0955	CROSSOVER RD	0610/0951	CROSSOVER RD
0611/0503	POWERLINE TRIBUTARY	0610/0431	POWERLINE TRIBUTARY
0611/0000	SR 8011/0250 SH	0610/0000	SR 8011/0010 SH
0605/0580	BMS EN 14/0099/0605/0000	0604/0580	BMS EN 14/0099/0604/0000
0605/0000	SR 3040	0604/0000	SR 3040
0601/1290	BMS EN 14/0099/0601/0922	0600/1423	BMS EN 14/0099/0600/1055
0601/0922	NITTANY & BALD EAGLE RR	0600/1055	NITTANY & BALD EAGLE RR

DIR: N TOTAL LEN: 29.858 MI. DIST: 02-1 SR: 99
 LEFT MUN: WORTH T RIGHT MUN: WORTH T



EXTRACT DATE: 12/21/2020
PRINT DATE: 12/22/2020

ROADWAY MANAGEMENT SYSTEM
SLD COUNTY/SR - ANNUAL PRINT

PAGE NUMBER: 68
COUNTY: CENTRE

DIR: N TOTAL LEN: 29.858 MI.
LEFT MUN: TAYLOR T

DIST: 02-1 SR: 99
RIGHT MUN: TAYLOR T

NO UNDERPASS INFORMATIO
BMSBG 14/0099/0581/0020 0581/0020
0 0 00000 0 00 0000+00 010846 FT
MILEPOST 058.00
LENGTH(AH 2644 BK 2665) 0581/0000

NO UNDERPASS INFORMATIO
BMSBG 14/0099/0580/0028
0 0 00000 0 00 0000+00
MILEPOST 058.00
LENGTH(AH 2640 BK 2640) 0580/0000

0 0 00000 0 00 0000+00 008181 FT
LENGTH(AH 2665 BK 2638) 0575/0000

008153 FT 0 0 00000 0 00 0000+00
LENGTH(AH 2640 BK 2640) 0574/0000

0 0 00000 0 00 0000+00 005543 FT
MILEPOST 057.00
LENGTH(AH 2638 BK 2598) 0571/0000

005513 FT 0 0 00000 0 00 0000+00
MILEPOST 057.00
LENGTH(AH 2640 BK 2640) 0570/0000

0 0 00000 0 00 0000+00 002945 FT
LENGTH(AH 2598 BK 2632) 0565/0000

002873 FT 0 0 00000 0 00 0000+00
LENGTH(AH 2640 BK 2640) 0564/0000

0 0 00000 0 00 0000+00 000313 FT
MILEPOST 056.00
LENGTH(AH 2632 BK 0313) 0561/0000

000233 FT 0 0 00000 0 00 0000+00
MILEPOST 056.00
LENGTH(AH 2640 BK 0233) 0560/0000

0 0 00000 0 00 0000+00 000000 FT
NC BUD SHUSTER HW
BUD SHUSTER HW REF-BK *
(SRO099 SEG 0555/2331)
MFC BEGIN = A
LENGTH(AH 0313 BK 0000) 0557/0000

000000 FT 0 0 00000 0 00 0000+00
NC BUD SHUSTER HW
* REF-BK BUD SHUSTER HW
(SRO099 SEG 0554/2407)
MFC BEGIN = A
BK-BLAIR (07)
LENGTH(AH 0233 BK 0000) 0556/0000

DIR: E TOTAL LEN: 32.772 MI. DIST: 02-1 SR: 80
 LEFT MUN: MARION T RIGHT MUN: MARION T

AH-CLINTON (18) 172727 FT
 Z H CONFAIR MEMORIAL HW REF-AHD *
 (SR0080 SEG 1707/0000) 1705/1386

173036 FT
 * REF-AHD Z H CONFAIR MEMORIAL HW
 1704/1500 (SR0080 SEG 1706/0000)

1 0 01009 0 00 1703+36 171341 FT
 LENGTH(AH 1386 BK 2618) 1705/0000

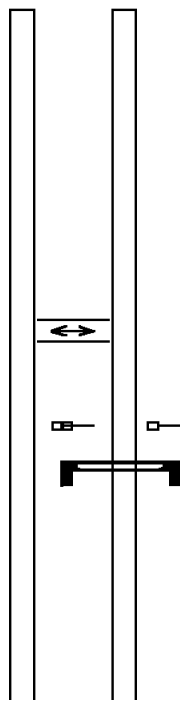
171536 FT 1 0 01009 0 00 1707+21
 LENGTH(AH 1500 BK 2616)

CROSSOVER RD
 (CONN) 1701/0619
 1 0 01009 0 00 1681+05 168723 FT
 MILEPOST 170.00
 LENGTH(AH 2618 BK 2775) 1701/0000

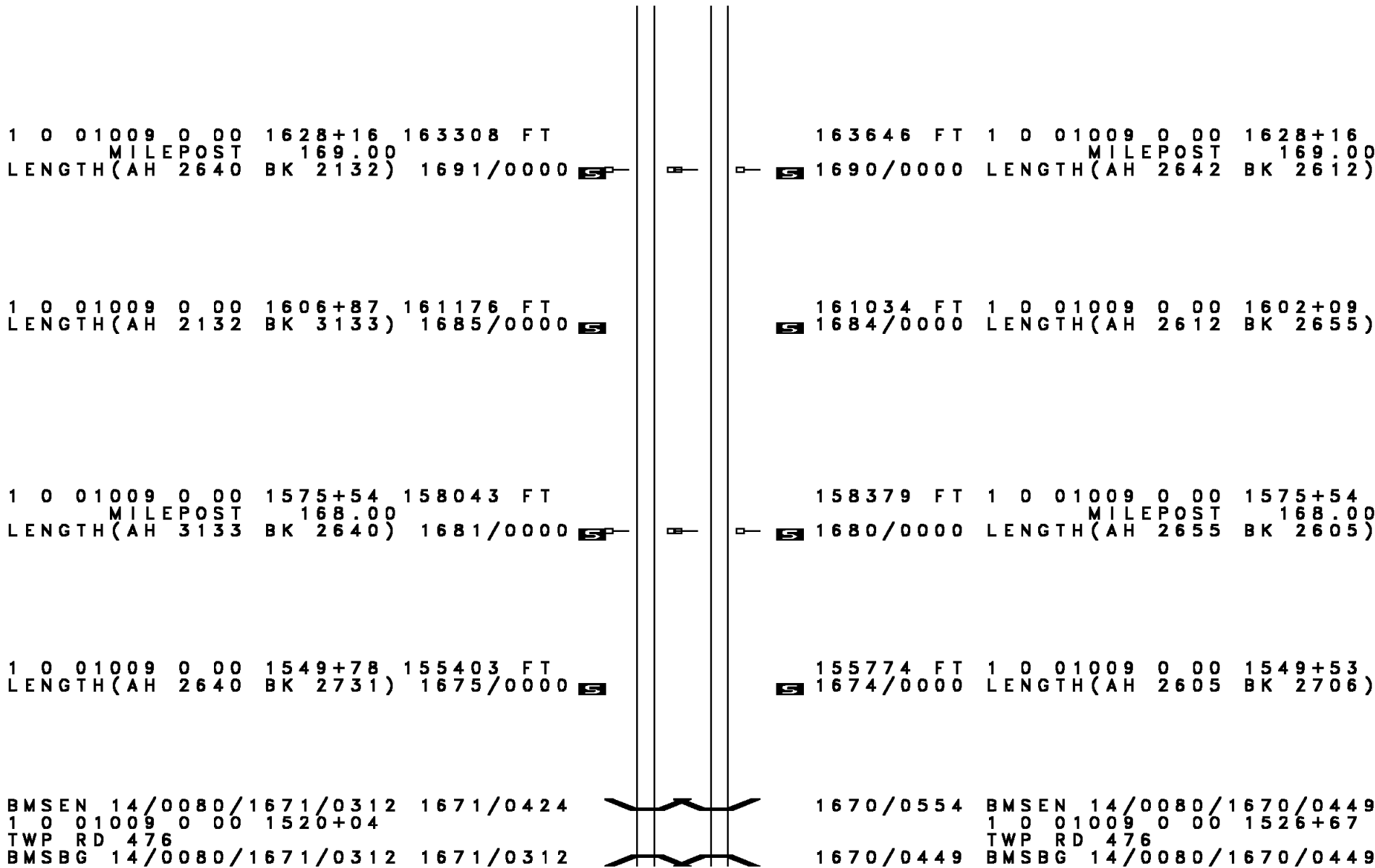
1700/0646 CROSSOVER RD
 (CONN)
 168920 FT 1 0 01009 0 00 1681+05
 MILEPOST 170.00
 LENGTH(AH 2616 BK 2632)
 SIGN: CANTILEVER
 BMSID 14/0080/1694/2450

1 0 01009 0 00 1654+56 165948 FT
 LENGTH(AH 2775 BK 2640) 1695/0000

166288 FT 1 0 01009 0 00 1654+58
 LENGTH(AH 2632 BK 2642)



DIR: E TOTAL LEN: 32.772 MI. DIST: 02-1 SR: 80
 LEFT MUN: MARION T RIGHT MUN: MARION T



1 0 01009 0 00 1628+16 163308 FT
 MILEPOST 169.00
 LENGTH(AH 2640 BK 2132) 1691/0000 [S]

163646 FT 1 0 01009 0 00 1628+16
 MILEPOST 169.00
 LENGTH(AH 2642 BK 2612) [S] 1690/0000

1 0 01009 0 00 1606+87 161176 FT
 LENGTH(AH 2132 BK 3133) 1685/0000 [S]

161034 FT 1 0 01009 0 00 1602+09
 LENGTH(AH 2612 BK 2655) [S] 1684/0000

1 0 01009 0 00 1575+54 158043 FT
 MILEPOST 168.00
 LENGTH(AH 3133 BK 2640) 1681/0000 [S]

158379 FT 1 0 01009 0 00 1575+54
 MILEPOST 168.00
 LENGTH(AH 2655 BK 2605) [S] 1680/0000

1 0 01009 0 00 1549+78 155403 FT
 LENGTH(AH 2640 BK 2731) 1675/0000 [S]

155774 FT 1 0 01009 0 00 1549+53
 LENGTH(AH 2605 BK 2706) [S] 1674/0000

BMS EN 14/0080/1671/0312 1671/0424
 1 0 01009 0 00 1520+04
 TWP RD 476
 BMSBG 14/0080/1671/0312 1671/0312

1670/0554 BMS EN 14/0080/1670/0449
 1 0 01009 0 00 1526+67
 TWP RD 476
 BMSBG 14/0080/1670/0449

DIR: E TOTAL LEN: 32.772 MI. DIST: 02-1 SR: 80
 LEFT MUN: MARION T RIGHT MUN: MARION T

1 0 01009 0 00 1522+47 152672 FT 153068 FT 1 0 01009 0 00 1522+47
 MILEPOST 167.00 MILEPOST 167.00
 LENGTH(AH 2731 BK 2557) 1671/0000 LENGTH(AH 2706 BK 2589)


1 0 01009 0 00 1496+30 150115 FT 150479 FT 1 0 01009 0 00 1496+31
 LENGTH(AH 2557 BK 2640) 1665/0000 LENGTH(AH 2589 BK 2641)
 CROSSOVER RD CROSSOVER RD
 (CONN) 1661/2464 (CONN) 1660/2437

1 0 01009 0 00 1469+90 147475 FT 147838 FT 1 0 01009 0 00 1469+90
 MILEPOST 166.00 MILEPOST 166.00
 LENGTH(AH 2640 BK 2662) 1661/0000 LENGTH(AH 2641 BK 2657)
 BMSBG 14/0080/1655/2464 1655/2568 BMSBG 14/0080/1654/2381
 1 0 01009 0 00 1462+74 1 0 01009 0 00 1467+36
 LR 589 LR 589
 BMSBG 14/0080/1655/2464 1655/2464 BMSBG 14/0080/1654/2381
 SIGN: CANTILEVER
 BMSID 14/0080/1655/2050 1655/2050


1 0 01009 0 00 1442+43 144813 FT 145181 FT 1 0 01009 0 00 1442+43
 LENGTH(AH 2662 BK 2666) 1655/0000 LENGTH(AH 2657 BK 2640)

1 0 01009 0 00 1416+03 142147 FT 142541 FT 1 0 01009 0 00 1416+03
 MILEPOST 165.00 MILEPOST 165.00
 LENGTH(AH 2666 BK 2436) 1651/0000 LENGTH(AH 2640 BK 2653)


DIR: E TOTAL LEN: 32.772 MI. DIST: 02-1 SR: 80
 LEFT MUN: MARION T RIGHT MUN: MARION T


1 0 01009 0 00 1390+71 139711 FT
 LENGTH(AH 2436 BK 2606) 1645/0000 


139888 FT 1 0 01009 0 00 1390+71
 1644/0000 LENGTH(AH 2653 BK 2640)

1 0 01009 0 00 1364+31 137105 FT
 MILEPOST 164.00
 LENGTH(AH 2606 BK 2705) 1641/0000 

137248 FT 1 0 01009 0 00 1364+31
 MILEPOST 164.00
 1640/0000 LENGTH(AH 2640 BK 2670)

1 0 01009 0 00 1337+89 134400 FT
 LENGTH(AH 2705 BK 2640) 1635/0000 
 CROSSOVER RD
 (CONN) 1631/2500

134578 FT 1 0 01009 0 00 1337+61
 1634/0000 LENGTH(AH 2670 BK 2612)
 CROSSOVER RD
 (CONN) 1630/2499

1 0 01009 0 00 1311+49 131760 FT
 MILEPOST 163.00
 LENGTH(AH 2640 BK 2663) 1631/0000 

131966 FT 1 0 01009 0 00 1311+49
 MILEPOST 163.00
 1630/0000 LENGTH(AH 2612 BK 2649)

DIR: E TOTAL LEN: 32.772 MI. DIST: 02-1 SR: 80
LEFT MUN: MARION T RIGHT MUN: MARION T

1 0 01009 0 00 1285+06 129097 FT
LENGTH(AH 2663 BK 2640) 1625/0000

129317 FT 1 0 01009 0 00 1285+06
1624/0000 LENGTH(AH 2649 BK 2570)

1 0 01009 0 00 1258+66 126457 FT
MILEPOST 162.00
LENGTH(AH 2640 BK 2618) 1621/0000

126747 FT 1 0 01009 0 00 1258+66
1620/0000 LENGTH(AH 2570 BK 2695)
1614/2625 MILEPOST 162.00

1 0 01009 0 00 1232+37 123839 FT
LENGTH(AH 2618 BK 2640) 1615/0000

124052 FT 1 0 01009 0 00 1232+37
1614/0000 LENGTH(AH 2695 BK 2640)

1 0 01009 0 00 1205+97 121199 FT
MILEPOST 161.00
LENGTH(AH 2640 BK 2593) 1611/0000

121412 FT 1 0 01009 0 00 1205+97
MILEPOST 161.00
1610/0000 LENGTH(AH 2640 BK 2652)

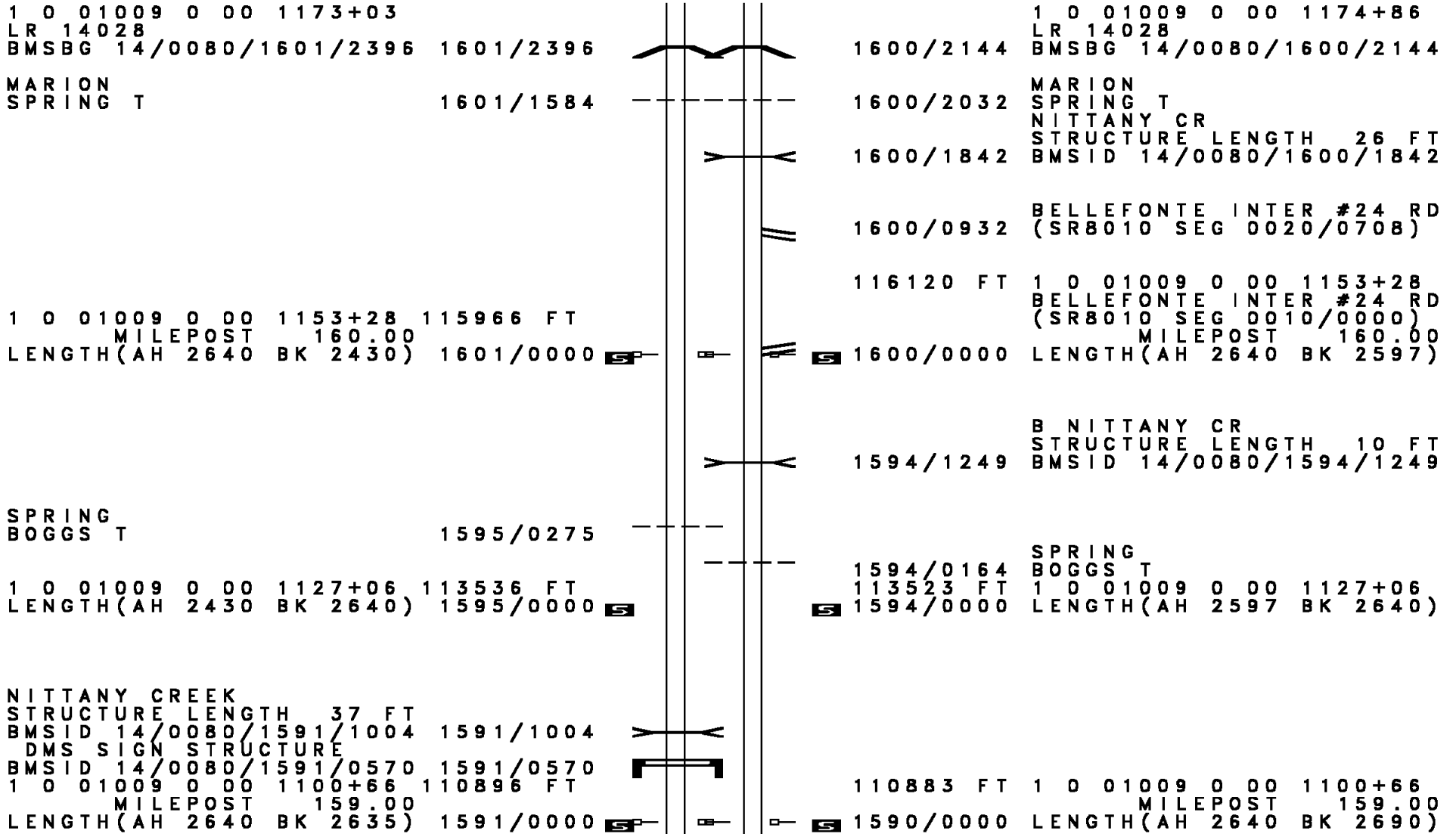
BELLEFONTE INTER #24 RD
(SR8010 SEG 0510/0000) 1605/1338

BELLEFONTE INTER #24 RD
(SR8010 SEG 0500/0614) 1605/0431






NITTANY CREEK
STRUCTURE LENGTH 17 FT
BMSID 14/0080/1605/0095 1605/0095
1 0 01009 0 00 1179+68 118606 FT
LENGTH(AH 2593 BK 2640) 1605/0000
BMSID 14/0080/1601/2396 1601/2536

118760 FT 1 0 01009 0 00 1179+68
1604/0000 LENGTH(AH 2652 BK 2640)
1600/2321 BMSID 14/0080/1600/2144


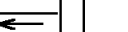

DIR: E TOTAL LEN: 32.772 MI. DIST: 02-1 SR: 80
LEFT MUN: MARION T RIGHT MUN: MARION T








DIR: E TOTAL LEN: 32.772 MI. DIST: 02-1 SR: 80
 LEFT MUN: BOGGS T RIGHT MUN: BOGGS T

BMSEN 14/0080/1585/0552	1585/0630		1584/0606	BMSEN 14/0080/1584/0530
0 0 00000 0 00 0000+00				1 0 01009 0 00 1079+39
LR 219 PARA				LR 219 PARA
BMSBG 14/0080/1585/0552	1585/0562		1584/0532	BMSBG 14/0080/1584/0530
1 0 01009 0 00 1075+00	108261 FT		108193 FT	1 0 01009 0 00 1074+08
LENGTH(AH 2635 BK 2732)	1585/0000		1584/0000	LENGTH(AH 2690 BK 2549)
BMSEN 14/0080/1581/1920	1581/2215		1580/2046	BMSEN 14/0080/1580/1770
0 0 00000 0 00 0000+00				1 0 01009 0 00 1047+68
BALD EAGLE CREEK				BALD EAGLE CREEK
BMSBG 14/0080/1581/1920	1581/1939		1580/1770	BMSBG 14/0080/1580/1770

SHRP WIM 158	1581/0950	M	1580/0950	SHRP WIM 158
CONN CROSSOVER RD				
(CONN)	1581/0932			

			1580/0865	SIGN: CANTILEVER
			1580/0836	BMSID 14/0080/1580/0991
				CONN CROSSOVER RD
				(CONN)
1 0 01009 0 00 1047+68	105529 FT		105644 FT	1 0 01009 0 00 1047+68
MILEPOST 158.00				MILEPOST 158.00
LENGTH(AH 2732 BK 2556)	1581/0000		1580/0000	LENGTH(AH 2549 BK 2741)

BMSEN 14/0080/1575/0591	1575/1042		1574/0663	BMSEN 14/0080/1574/0201
0 0 00000 0 00 0000+00				1 0 01009 0 00 1022+98
LR 219				LR 150
BMSBG 14/0080/1575/0591	1575/0600		1574/0202	BMSBG 14/0080/1574/0201
MILESBERG INTER #23 RD				
(SR8008 SEG 0260/0000)	1575/0508			
1 0 01009 0 00 1021+44	102973 FT		102903 FT	1 0 01009 0 00 1021+31
LENGTH(AH 2556 BK 2640)	1575/0000		1574/0000	LENGTH(AH 2741 BK 2627)
MILESBERG INTER #23 RD				
(SR8008 SEG 0250/1532)	1571/2361			

			1570/2193	SR 8008 SEG 0020
				(SR8008 SEG 0020/1054)
			1570/1506	HOLT HOLLOW
			1570/1147	STRUCTURE LENGTH 24 FT
				BMSID 14/0080/1570/1506
				SR 8008 SEG 0010
				(SR8008 SEG 0010/0000)

DIR: E TOTAL LEN: 32.772 MI. DIST: 02-1 SR: 80
LEFT MUN: BOGGS T RIGHT MUN: BOGGS T

1 0 01009 0 00 0995+04 100333 FT 100276 FT 1 0 01009 0 00 0995+04
MILEPOST 157.00 MILEPOST 157.00
LENGTH(AH 2640 BK 2256) 1571/0000 [5] 1570/0000 LENGTH(AH 2627 BK 2641)

1 0 01009 0 00 0968+78 098077 FT 097635 FT 1 0 01009 0 00 0968+70
LENGTH(AH 2256 BK 2640) 1565/0000 [5] 1564/0000 LENGTH(AH 2641 BK 2632)

1 0 01009 0 00 0942+38 095437 FT 095003 FT 1 0 01009 0 00 0942+38
MILEPOST 156.00 MILEPOST 156.00
LENGTH(AH 2640 BK 2557) 1561/0000 [5] 1560/0000 LENGTH(AH 2632 BK 2643)


1 0 01009 0 00 0915+83 092880 FT 092360 FT 1 0 01009 0 00 0915+88
LENGTH(AH 2557 BK 2640) 1555/0000 [5] 1554/0000 LENGTH(AH 2643 BK 2645)

B HOLT HOL R
STRUCTURE LENGTH 12 FT
BMSID 14/0080/1551/1439 1551/1439 ><


HOLT HOLLOW
STRUCTURE LENGTH 20 FT
BMSID 14/0080/1550/0625


1 0 01009 0 00 0889+43 090240 FT 089715 FT 1 0 01009 0 00 0889+43
MILEPOST 155.00 MILEPOST 155.00
LENGTH(AH 2640 BK 2963) 1551/0000 [5] 1550/0000 LENGTH(AH 2645 BK 2762)


DIR: E TOTAL LEN: 32.772 MI. DIST: 02-1 SR: 80
 LEFT MUN: BOGGS T RIGHT MUN: BOGGS T




DIR: E TOTAL LEN: 32.772 MI. DIST: 02-1 SR: 80
 LEFT MUN: BOGGS T RIGHT MUN: BOGGS T

1 0 01009 0 00 0757+54 076568 FT
 LENGTH(AH 2779 BK 2572) 1525/0000 

076432 FT 1 0 01009 0 00 0757+14
 1524/0000 LENGTH(AH 2698 BK 2600)

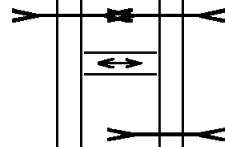
1 0 01009 0 00 0731+14 073996 FT
 MILEPOST 152.00
 LENGTH(AH 2572 BK 2486) 1521/0000 

073832 FT 1 0 01009 0 00 0731+14
 MILEPOST 152.00
 1520/0000 LENGTH(AH 2600 BK 2659)


1 0 01009 0 00 0705+06 071510 FT
 LENGTH(AH 2486 BK 2663) 1515/0000 

071173 FT 1 0 01009 0 00 0704+72
 1514/0000 LENGTH(AH 2659 BK 2629)

TRIB WALLACE RUN
 STRUCTURE LENGTH 15 FT
 BMSID 14/0080/1510/1677 1511/1444
 CROSSOVER RD 1511/1212
 (CONN)



TRIB WALLACE RUN
 STRUCTURE LENGTH 15 FT
 BMSID 14/0080/1510/1677 1510/1677
 CROSSOVER RD 1510/1226
 (CONN)
 TRIB WALLACE RUN
 STRUCTURE LENGTH 11 FT
 BMSID 14/0080/1510/1211

1 0 01009 0 00 0678+43 068847 FT
 MILEPOST 151.00
 LENGTH(AH 2663 BK 2060) 1511/0000 

068544 FT 1 0 01009 0 00 0678+43
 MILEPOST 151.00
 1510/0000 LENGTH(AH 2629 BK 2638)

DIR: E TOTAL LEN: 32.772 MI. DIST: 02-1 SR: 80
LEFT MUN: BOGGS T RIGHT MUN: BOGGS T

1 0 01009 0 00 0658+54 066787 FT 065906 FT 1 0 01009 0 00 0651+96
LENGTH(AH 2060 BK 3291) 1505/0000 S 1504/0000 LENGTH(AH 2638 BK 2633)
TRIB WALLACE RUN
STRUCTURE LENGTH 9 FT
BMSID 14/0080/1501/3265 1501/3265 <----->

JONATHON RUN JONATHON RUN
STRUCTURE LENGTH 8 FT STRUCTURE LENGTH 8 FT
BMSID 14/0080/1500/0132 1501/0032 <-----> 1500/0132 BMSID 14/0080/1500/0132
1 0 01009 0 00 0625+63 063496 FT 063273 FT 1 0 01009 0 00 0625+63
MILEPOST 150.00 MILEPOST 150.00
LENGTH(AH 3291 BK 2637) 1501/0000 S 1500/0000 LENGTH(AH 2633 BK 2662)
LR 219 LR 219
OP ID 14/0144/0540/0000 1495/1983 <-----> 1494/2053 OP ID 14/0144/0540/0000

BOGGS BOGGS
SNOW SHOE T SNOW SHOE T
1 0 01009 0 00 0599+22 060859 FT 1494/0288 060611 FT 1 0 01009 0 00 0599+02
LENGTH(AH 2637 BK 2640) 1495/0000 S 1494/0000 LENGTH(AH 2662 BK 2620)

1 0 01009 0 00 0572+82 058219 FT 057991 FT 1 0 01009 0 00 0572+82
MILEPOST 149.00 MILEPOST 149.00
LENGTH(AH 2640 BK 2736) 1491/0000 S 1490/0000 LENGTH(AH 2620 BK 2557)

SOUTH FORK BEECH CREEK SOUTH FORK BEECH CREEK
STRUCTURE LENGTH 32 FT STRUCTURE LENGTH 32 FT
BMSID 14/0080/1484/1670 1485/1563 <-----> 1484/1670 BMSID 14/0080/1484/1670

DIR: E TOTAL LEN: 32.772 MI. DIST: 02-1 SR: 80
 LEFT MUN: SNOW SHOE T RIGHT MUN: SNOW SHOE T

1 0 01009 0 00 0546+28 055483 FT 055434 FT 1 0 01009 0 00 0546+28
 LENGTH(AH 2736 BK 2640) 1485/0000 S 1484/0000 LENGTH(AH 2557 BK 2640)

1 0 01009 0 00 0519+88 052843 FT 052794 FT 1 0 01009 0 00 0519+88
 MILEPOST 148.00 MILEPOST 148.00
 LENGTH(AH 2640 BK 2574) 1481/0000 S 1480/0000 LENGTH(AH 2640 BK 2605)

CROSSOVER RD (CONN) 1475/0074 ↔ 1474/0042 CROSSOVER RD (CONN)
 1 0 01009 0 00 0500+09 050269 FT 050189 FT 1 0 01009 0 00 0499+52
 LENGTH(AH 2574 BK 2697) 1475/0000 S 1474/0000 LENGTH(AH 2605 BK 2640)

SNOW SHOE INTER #22 RD (SR8006 SEG 0500/0000) 1471/1736 = 1470/2100 (SR8006 SEG 0750/1250)

LR 219 SPUR OP ID 14/4005/0010/0240 1471/1024 = 1470/0953 OP ID 14/4005/0010/0240

SNOW SHOE INTER #22 RD (SR8006 SEG 0250/0750) 1471/0255 = 047549 FT 1 0 01009 0 00 0473+12
 1 0 01009 0 00 0473+12 047572 FT MILEPOST 147.00
 LENGTH(AH 2697 BK 2010) 1471/0000 S 1470/0000 LENGTH(AH 2640 BK 2544)

SNOW SHOE INTER #22 RD (SR8006 SEG 0010/0000) 1464/2325

SNOW SHOE B 1465/0358 --- 1464/0803 SNOW SHOE B

SNOW SHOE T 1464/0212 SNOW SHOE T
 1 0 01009 0 00 0451+11 045562 FT 045005 FT 1 0 01009 0 00 0440+51
 LENGTH(AH 2010 BK 3596) 1465/0000 S 1464/0000 LENGTH(AH 2544 BK 2717)

DIR: E TOTAL LEN: 32.772 MI. DIST: 02-1 SR: 80
 LEFT MUN: SNOW SHOE B RIGHT MUN: SNOW SHOE B

SNOW SHOE
 SNOW SHOE T 1461/2809

ROADSIDE REST PL
 (SR9201 SEG 0010/0000) 1461/2110

W1460/2008 RWIS SITE/AT THE ROADS I

ROADSIDE REST PL
 (SR9201 SEG 0010/1894) 1461/0280
 1 0 01009 0 00 0414+55 041966 FT
 MILEPOST 146.00
 LENGTH(AH 3596 BK 2509) 1461/0000

042288 FT 1 0 01009 0 00 0414+55
 MILEPOST 146.00
 1460/0000 LENGTH(AH 2717 BK 2783)
 ROADSIDE REST PL
 1454/2533 (SR9202 SEG 0010/1381)

ROADSIDE REST PL
 (SR9202 SEG 0010/0000)
 1454/1194

1 0 01009 0 00 0387+50 039457 FT
 LENGTH(AH 2509 BK 2640) 1455/0000
 CROSSOVER RD
 (CONN) 1451/2268

SIGN: CANTILEVER
 BMSID 14/0080/1454/0221
 039505 FT 1 0 01009 0 00 0387+59
 1454/0000 LENGTH(AH 2783 BK 2675)
 CROSSOVER RD
 (CONN) 1450/2378

HICKLER RUN
 STRUCTURE LENGTH 10 FT
 BMSID 14/0080/1450/0679 1451/0275
 1 0 01009 0 00 0361+10 036817 FT
 MILEPOST 145.00
 LENGTH(AH 2640 BK 2599) 1451/0000

HICKLER RUN
 STRUCTURE LENGTH 10 FT
 BMSID 14/0080/1450/0679 1450/0679
 036830 FT 1 0 01009 0 00 0361+10
 MILEPOST 145.00
 1450/0000 LENGTH(AH 2675 BK 2581)

DIR: E TOTAL LEN: 32.772 MI. DIST: 02-1 SR: 80
 LEFT MUN: SNOW SHOE T RIGHT MUN: SNOW SHOE T

1 0 01009 0 00 0335+08 034218 FT 034249 FT 1 0 01009 0 00 0335+27
 LENGTH(AH 2599 BK 2660) 1445/0000 1444/0000 LENGTH(AH 2581 BK 2659)

PINE RUN PINE RUN
 STRUCTURE LENGTH 14 FT STRUCTURE LENGTH 14 FT
 BMSID 14/0080/1440/0953 1441/0790 1440/0953 BMSID 14/0080/1440/0953


1 0 01009 0 00 0308+68 031558 FT 031590 FT 1 0 01009 0 00 0308+68
 MILEPOST 144.00 MILEPOST 144.00
 LENGTH(AH 2660 BK 2610) 1441/0000 1440/0000 LENGTH(AH 2659 BK 2618)

1 0 01009 0 00 0282+56 028948 FT 028972 FT 1 0 01009 0 00 0282+53
 LENGTH(AH 2610 BK 2640) 1435/0000 1434/0000 LENGTH(AH 2618 BK 2637)
 CROSSOVER RD CROSSOVER RD
 (CONN) 1431/2183 1430/2144 (CONN)

ROCK RUN ROCK RUN
 STRUCTURE LENGTH 30 FT STRUCTURE LENGTH 30 FT
 BMSID 14/0080/1430/0320 1431/0329 1430/0320 BMSID 14/0080/1430/0320
 1 0 01009 0 00 0256+16 026308 FT 026335 FT 1 0 01009 0 00 0256+16
 MILEPOST 143.00 MILEPOST 143.00
 LENGTH(AH 2640 BK 2633) 1431/0000 1430/0000 LENGTH(AH 2637 BK 2644)

1 0 01009 0 00 0229+61 023675 FT 023691 FT 1 0 01009 0 00 0229+64
 LENGTH(AH 2633 BK 2640) 1425/0000 1424/0000 LENGTH(AH 2644 BK 2643)

DIR: E TOTAL LEN: 32.772 MI. DIST: 02-1 SR: 80
 LEFT MUN: SNOW SHOE T RIGHT MUN: SNOW SHOE T



DIR: E TOTAL LEN: 32.772 MI. DIST: 02-1 SR: 80
 LEFT MUN: RUSH T RIGHT MUN: RUSH T

MILEPOST 140.00 MILEPOST 140.00
 LENGTH(AH 2803 BK 2529) 1401/0000 LENGTH(AH 2784 BK 2554)

1 0 01009 0 00 0071+18 007908 FT 007750 FT 1 0 01009 0 00 0070+47
 LENGTH(AH 2529 BK 3055) 1395/0000 LENGTH(AH 2554 BK 2569)

1 0 01009 0 00 0044+78 004853 FT 005181 FT 1 0 01009 0 00 0044+78
 MILEPOST 139.00 MILEPOST 139.00
 LENGTH(AH 3055 BK 2117) 1391/0000 LENGTH(AH 2569 BK 2654)

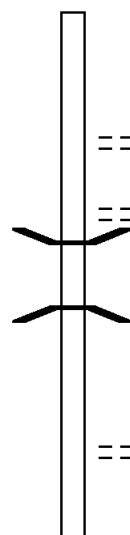
1 0 01009 0 00 0020+80 002736 FT 002527 FT 1 0 01009 0 00 0018+43
 LENGTH(AH 2117 BK 2736) 1385/0000 LENGTH(AH 2654 BK 2527)

LAUREL RUN LAUREL RUN
 STRUCTURE LENGTH 13 FT STRUCTURE LENGTH 13 FT
 BMSID 14/0080/1382/1716 1383/1577 1382/1716 BMSID 14/0080/1382/1716
 BMSSEN 14/0080/1383/0000 1383/1413 1382/1222 BMSSEN 14/0080/1382/0000

1 0 01009 0 00 0000+00 000000 FT 000000 FT 1 0 01009 0 00 0000+00
 NC Z H CONFAIR MEMORIAL HW NC Z H CONFAIR MEMORIAL HW
 CONFAIR MEMORIAL HW REF-BK * REF-BK *
 (SRO080 SEG 1375/2644) (SRO080 SEG 1374/2733)
 MOSHANNON CREEK MOSHANNON CREEK
 BMSBG 14/0080/1383/0000 BMSBG 14/0080/1382/0000
 MFC BEGIN = A MFC BEGIN = A
 BK-CLEARFIELD (17)
 LENGTH(AH 2736 BK 0000) 1383/0000 LENGTH(AH 2527 BK 0000)

EXTRACT DATE: 12/21/2020 ROADWAY MANAGEMENT SYSTEM PAGE NUMBER: 51
 PRINT DATE: 12/22/2020 SLD COUNTY/SR - ANNUAL PRINT COUNTY: CENTRE
 DIR: B TOTAL LEN: 12.753 MI. DIST: 02-1 SR: 64
 LEFT MUN: WALKER T RIGHT MUN: WALKER T

067337 FT



* 067337 FT AH-CLINTON (18)
 REF-AHD SR 0064 SH
 0280/2892 (SR0064 SEG 0010/0000)

0280/1667 ELM ST (T963)

0280/1029 DRY RUN RD (T605)
 0280/0988 BMSSEN 14/0064/0280/0957
 1 0 00058 0 00 0753+06
 ROARING RUN

0280/0957 BMSBG 14/0064/0280/0957

064445 FT

064445 FT 1 0 00058 0 00 0743+56 MYERS ST (T604)

0280/0000 LENGTH(AH 2892 BK 1463)

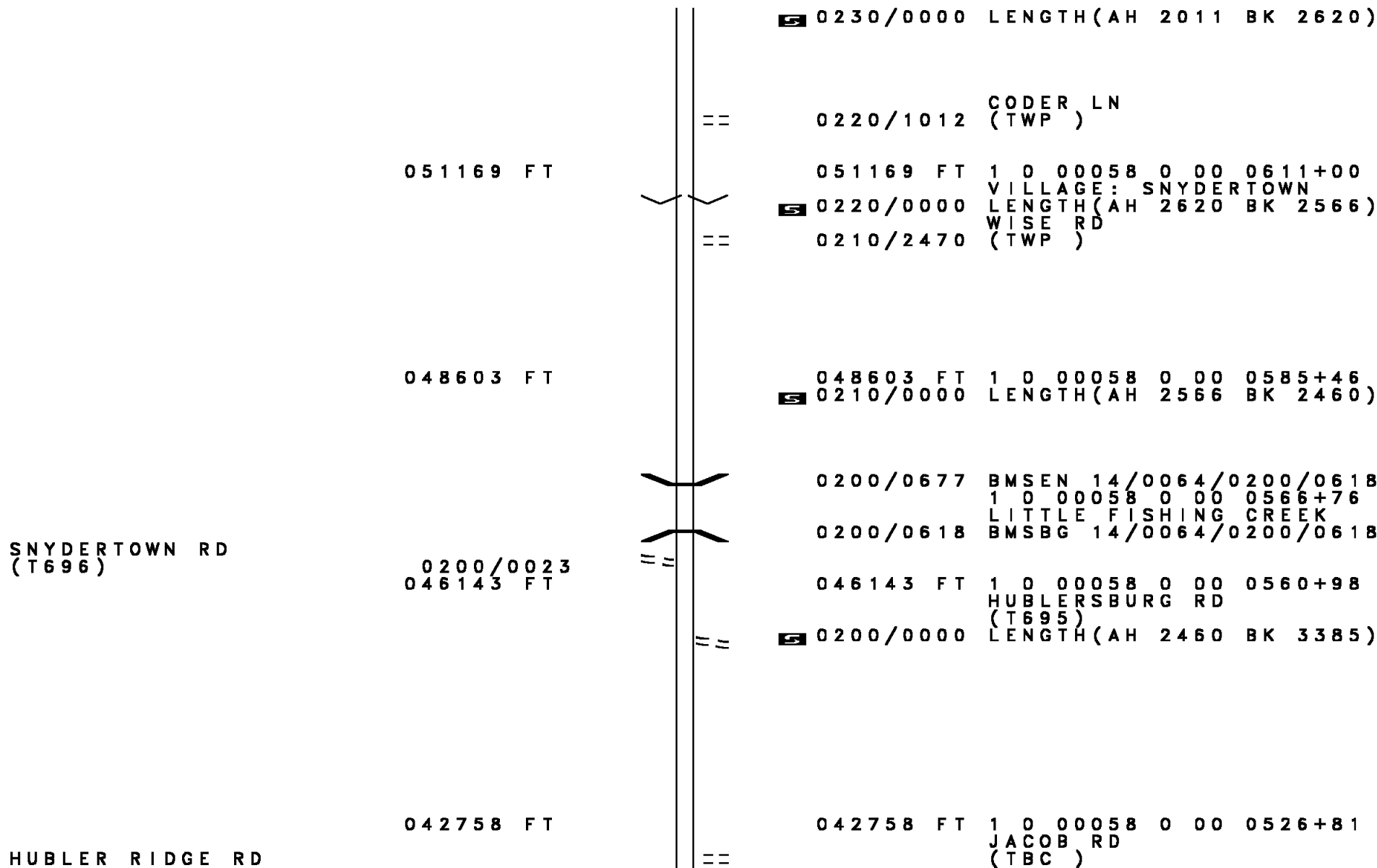
DIR: B TOTAL LEN: 12.753 MI. DIST: 02-1 SR: 64
 LEFT MUN: WALKER T RIGHT MUN: WALKER T

Stationing	Segment	Length	Notes
062982 FT			
0270/0000	PIKE RD (SR0445 SEG 0230/2396)	0260/1098	LENGTH(AH 1463 BK 1645) (T965)
0260/0139	BMSBN 14/0064/0260/0077		1 0 00058 0 00 0713+24 LITTLE FISHING CREEK
0260/0077	BMSBG 14/0064/0260/0077	061337 FT	
061337 FT			
0260/0000			LENGTH(AH 1645 BK 1965)
059372 FT			
0250/0000	HOY RD (T467)		LENGTH(AH 1965 BK 3572)
0240/1143			
0240/1131	BMSBN 14/0064/0240/1072		1 0 00058 0 00 0667+64 LITTLE FISHING CREEK
0240/1072	BMSBG 14/0064/0240/1072		CRUST RD
0240/1051			(T610)
055800 FT			
0240/0000	VILLAGE: NITTANY		LENGTH(AH 3572 BK 2011)
053789 FT			

1 0 00058 0 00 0712+54 061337 FT
 SNYDERTOWN RD
 (T696) 0260/0000

CRUST RD
 (T610) 0240/1143

DIR: B TOTAL LEN: 12.753 MI. DIST: 02-1 SR: 64
 LEFT MUN: WALKER T RIGHT MUN: WALKER T



SNYDERTOWN RD
(T696)

HUBLER RIDGE RD

DIR: B TOTAL LEN: 12.753 MI. DIST: 02-1 SR: 64
LEFT MUN: WALKER T RIGHT MUN: WALKER T

(SR1010 SEG 0014/0000) 0190/0000 [S] 0190/0000 LENGTH(AH 3385 BK 3424)

039334 FT 039334 FT 1 0 00058 0 00 0492+44
VILLAGE: HUBLERSBURG
HUBLERSBURG RD
(T695)

[S] 0180/0000 LENGTH(AH 3424 BK 1893)

037441 FT 037441 FT 1 0 00058 0 00 0473+59
[S] 0170/0000 LENGTH(AH 1893 BK 2331)

035110 FT 035110 FT 1 0 00058 0 00 0450+24
[S] 0160/0000 LENGTH(AH 2331 BK 2488)

1 0 00058 0 00 0425+36 032622 FT DEITRICH RD
(T474) 0150/0000 [S] 0150/0000 LENGTH(AH 2488 BK 1523)

031099 FT 031099 FT 1 0 00058 0 00 0410+13
[S] 0140/0000 LENGTH(AH 1523 BK 2548)

DIR: B TOTAL LEN: 12.753 MI. DIST: 02-1 SR: 64
 LEFT MUN: WALKER T RIGHT MUN: WALKER T

1 0 00058 0 00 0384+69 028551 FT WALIZER RD (T471)	0130/0000	==	0130/0036 028551 FT HECLA RD (T470)
		==	0130/0000 LENGTH(AH 2548 BK 2218)
1 0 00058 0 00 0362+55 026333 FT DUNKLE RD (T462)	0120/0000	==	026333 FT
		==	0120/0000 LENGTH(AH 2218 BK 1682)
		==	0110/1419 ZION BACK RD (T461)
	024651 FT		024651 FT 1 0 00058 0 00 0345+21 CAMBIUM AV (T919)
		==	0110/0000 LENGTH(AH 1682 BK 3093)
		==	0100/2039 HEARTWOOD ST (T918)
MARIE LN (TWP)	0100/0408 021558 FT	==	021558 FT 1 0 00058 0 00 0315+00 0100/0000 LENGTH(AH 3093 BK 2624)
		==	0090/0285 LINCOLN LN (T908)
	018934 FT		018934 FT 1 0 00058 0 00 0287+55
ZION RD		==	0090/0000 LENGTH(AH 2624 BK 2487)

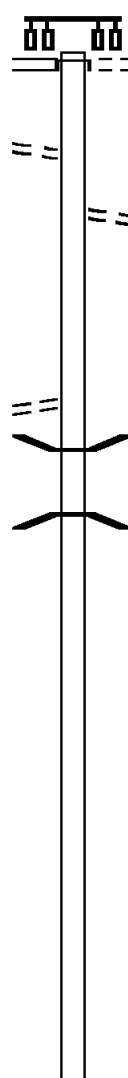




DIR: B TOTAL LEN: 12.753 MI. DIST: 02-1 SR: 64
 LEFT MUN: WALKER T RIGHT MUN: WALKER T

Segment ID	Segment Description	Length (FT)	Stationing	Right-of-Way	Notes
(SR9101)	SEG 0010/0000	0080	2294		
ZION RD					
(SR0550)	SEG 0554/1495	0080	2094		
				COBBLESTONE RD	
				(T558)	
				COBBLESTONE RD	
				(T558)	
	016447 FT			016447 FT	
				2 0 14025 0 00	0249+85
				CEMETARY LN	
				(T557)	
				LENGTH(AH 2487 BK 1749)	
WALKER MEADOW BL					
(T460)					
	0070/0237				
	014698 FT			014698 FT	
				2 0 14025 0 00	0232+49
				ZION BACK RD	
				(T461)	
				LENGTH(AH 1749 BK 2479)	
				EASTSIDE DR	
				(TWP)	
				WESTSIDE DR	
				(TWP)	
	012219 FT			012219 FT	
				2 0 14025 0 00	0207+63
				LENGTH(AH 2479 BK 1633)	
				WALKER	
				SPRING T	
ROCKY RD					
(T949)					
	0050/0952				
2 0 14025 0 00	0191+23	010586 FT		010586 FT	
STOVER RD					
(T920)					
	0050/0000			0050/0000	
				LENGTH(AH 1633 BK 2908)	

DIR: B TOTAL LEN: 12.753 MI. DIST: 02-1 SR: 64
LEFT MUN: SPRING T RIGHT MUN: SPRING T

Project Name	Stationing	Length	Notes
EBY PAVING & CONST RD (PRDR)	0040/0050	007678 FT	POI 0040/0050 (APRA) EBY PAVING & CON 2 0 14025 0 00 0162+35
GARBICK RD (T436)	0040/0000		POI 0040/0000 (APRA) STEVE YARNELL EX LENGTH(AH 2908 BK 2267)
			POE 0030/1935 (APRA) GRAYMONT (PA) RD GRAYMONT (PA) RD
			POI 0030/1084 (APRA) GRAYMONT (PA) RD GRAYMONT (PA) RD
	005411 FT		005411 FT 2 0 14025 0 00 0139+64
			POI 0030/0000 LENGTH(AH 2267 BK 2558)
2 0 14025 0 00 0114+17 FEIDLER RD (T434)	002853 FT	0020/0000	POI 002853 FT GILLTOWN RD (T435) LENGTH(AH 2558 BK 2853)
			POI 0010/2245 (APRA) GLENN O HAWBAKER GLENN O HAWBAKER CROSSO (PRDR)
MIDATLANTIC MACHINERY R (PRDR)	0010/0465		POI 0010/0465 (APRA) MIDATLANTIC MACH (APRA) GLENN O HAWBAKER GLENN O HAWBAKER INC RD
TO 0026/0356 SH (CONN)	0010/0174	000000 FT	POE 0010/0434 (PRDR)
			POI 000000 FT 2 0 14025 0 00 0085+55
			NC NI TITANY VALLEY DR BELLEFONTE BP (SR0026 SEG 0356/0000) INTER-BK COLLEGE AV (SR0026 SEG 0353/1306) MFC BEGIN = C
			POI 0010/0000 LENGTH(AH 2853 BK 0000)

DIR: B TOTAL LEN: 3.710 MI. DIST: 02-1 SR: 53
 LEFT MUN: SNOW SHOE T RIGHT MUN: SNOW SHOE T

	019582 FT		019587 FT	
			INTER-AHD	ELM RD
				(SR0144 SEG 0680/0000)
SPRUCE RD	0070/2915		0070/2915	GORTON RD
(SR0144 SEG 0680/0000)				(T325)
GUENOT RD	0070/1996			
(T399)			0070/1627	BORGER RD
				(T739)
	016667 FT		016672 FT	1 0 00219 0 01 0124+35
FYE RD	0060/2086		 0070/0000	LENGTH(AH 2915 BK 2459)
(T848)				
			0060/1347	BMS EN 14/0053/0060/1330
				1 0 00219 0 01 0113+00
			0060/1330	WARDS RUN
				BMSBG 14/0053/0060/1330
	014208 FT		014213 FT	1 0 00219 0 01 0099+76
			 0060/0000	LENGTH(AH 2459 BK 2468)
	011740 FT		011745 FT	1 0 00219 0 01 0075+00
			 0050/0000	LENGTH(AH 2468 BK 2672)
	009068 FT		009073 FT	1 0 00219 0 00 0049+52
			 0040/0000	LENGTH(AH 2672 BK 2405)

DIR: B TOTAL LEN: 3.710 MI. DIST: 02-1 SR: 53
 LEFT MUN: SNOW SHOE T RIGHT MUN: SNOW SHOE T

Stationing	Description	Stationing	Description
006663 FT		006668 FT	1 0 00219 0 00 0025+47
		0030/0000	LENGTH(AH 2405 BK 1936)
004727 FT		004732 FT	1 0 00219 0 00 0006+08
		0024/0000	LENGTH(AH 1936 BK 0620)
004107 FT		0022/0259	BMSBN 14/0053/0022/0000
		004112 FT	0 0 00000 0 00 0000+00
			NC SR 0053 SH
		* REF-BK	DRIFTING HW
			(SR0053 SEG 0942/0351)
			MOSHANNON CREEK
			BMSBG 14/0053/0022/0000
			MFC BEGIN = D
			BK-CLEARFIELD (17)
004107 FT		0022/0000	LTH AH 000620 BK 000100
		004112 FT	AH-CLEARFIELD (17)
004107 FT		7022/0000	LTH AH 000100 BK 000100
		004112 FT	
004107 FT		7020/0000	LTH AH 000100 BK 090058
		004112 FT	
		7018/0000	LTH AH 090058 BK 002101
		INTER-AHD	SR0322 SH
			(SR0322 SEG 0012/0863)
			SR0322 SH
			(SR0322 SEG 0012/0863)
RAILROAD ST (BORO)	0016/2101	0016/2101	PHILIPSBURG B
			ALDER ST
		0016/1504	(T581)
LOCUST ST (TBC)	0016/1117	0016/1117	LOCUST ST
			(BORO)
			NONAME AL
		0016/0987	(BORO)
			NONAME AL
		0016/0869	(BORO)
			SPRUCE ST
		0016/0738	(BORO)
			PINE ST
			(BORO)
		0016/0356	

DIR: B TOTAL LEN: 3.710 MI. DIST: 02-1 SR: 53
 LEFT MUN: PHILIPSBURG B RIGHT MUN: PHILIPSBURG B

Segment	Length (FT)	Stationing	Notes
NONAME AL (BORO)	0016/0085 002006 FT	0337+15	MFC BEGIN = B
LAUREL ST (BORO)	0015/0255 001724 FT	0005+31	LAUREL ST (BORO)
1 0 00523 0 00 0333+70	001724 FT		PRESQUE ISLE ST (SR0504 SEG 0006/0000)
CENTRE ST (SR0350 SEG 0261/0354)			NC CENTRE ST (SR0350 SEG 0260/0357)
MFC BEGIN = B			MFC BEGIN = B
LENGTH(AH 0282 BK 0665)	0015/0000		LENGTH(AH 0287 BK 0665)
N COND ST (BORO)	0012/0293 001059 FT		CENTER ST (SR0350 SEG 0261/0354)
1 0 00107 0 00 0000+00	001059 FT		S SECOND ST (BORO)
FRONT ST (BORO)			SIGN STRUCTURE
(TBK) PRESQUE ISLE ST (BORO)	0012/0000		BMSID 14/0053/0012/0175
			MFC BEGIN = B
			0012/0175
			0012/0053
			001059 FT
			NC PRESQUE ISLE ST
			LENGTH(AH 0665 BK 1059)
			BEAVER ST (BORO)
			MAPLE ST (BORO)
			NC FRONT ST
			FRONT ST (BORO)
			SIGN STRUCTURE
			BMSID 14/0053/0010/0210
			WATER ST (BORO)
			0010/0130
			0010/0096 (AAR 528174J)#TRKS 01
WATER ST (BORO)	0010/0072 000000 FT	0555+25	000000 FT 1 0 00057 0 00 0555+25
			NC MAPLE ST
			* REF-BK WALTON ST (SR0053 SEG 0580/1499)
			MFC BEGIN = C
			BK-CLEARFIELD (17)
			LENGTH(AH 1059 BK 0000)

EXTRACT DATE: 12/21/2020 ROADWAY MANAGEMENT SYSTEM PAGE NUMBER: 41
 PRINT DATE: 12/22/2020 SLD COUNTY/SR - ANNUAL PRINT COUNTY: CENTRE
 DIR: B TOTAL LEN: 40.279 MI. DIST: 02-1 SR: 45
 LEFT MUN: HAINES T RIGHT MUN: HAINES T

212673 FT

212634 FT AH-UNION (59)
 * REF-AHD SR 0045 SH
 0880/1958 (SR0045 SEG 0010/0000)

WINKLEBLECK RD
(FRST)

0880/0665

==

210715 FT

210676 FT 1 0 00027 0 04 1670+17
 0880/0000 LENGTH(AH 1958 BK 2306)

DIR: B TOTAL LEN: 40.279 MI. DIST: 02-1 SR: 45
LEFT MUN: HAINES T RIGHT MUN: HAINES T

208409 FT

208370 FT 1 0 00027 0 04 1647+01
S 0870/0000 LENGTH(AH 2306 BK 2790)

205619 FT

205580 FT 1 0 00027 0 04 1619+01
S 0860/0000 LENGTH(AH 2790 BK 2300)

203319 FT

203280 FT 1 0 00027 0 04 1595+91
S 0850/0000 LENGTH(AH 2300 BK 2357)

200962 FT

200923 FT 1 0 00027 0 04 1572+24
S 0840/0000 LENGTH(AH 2357 BK 2705)

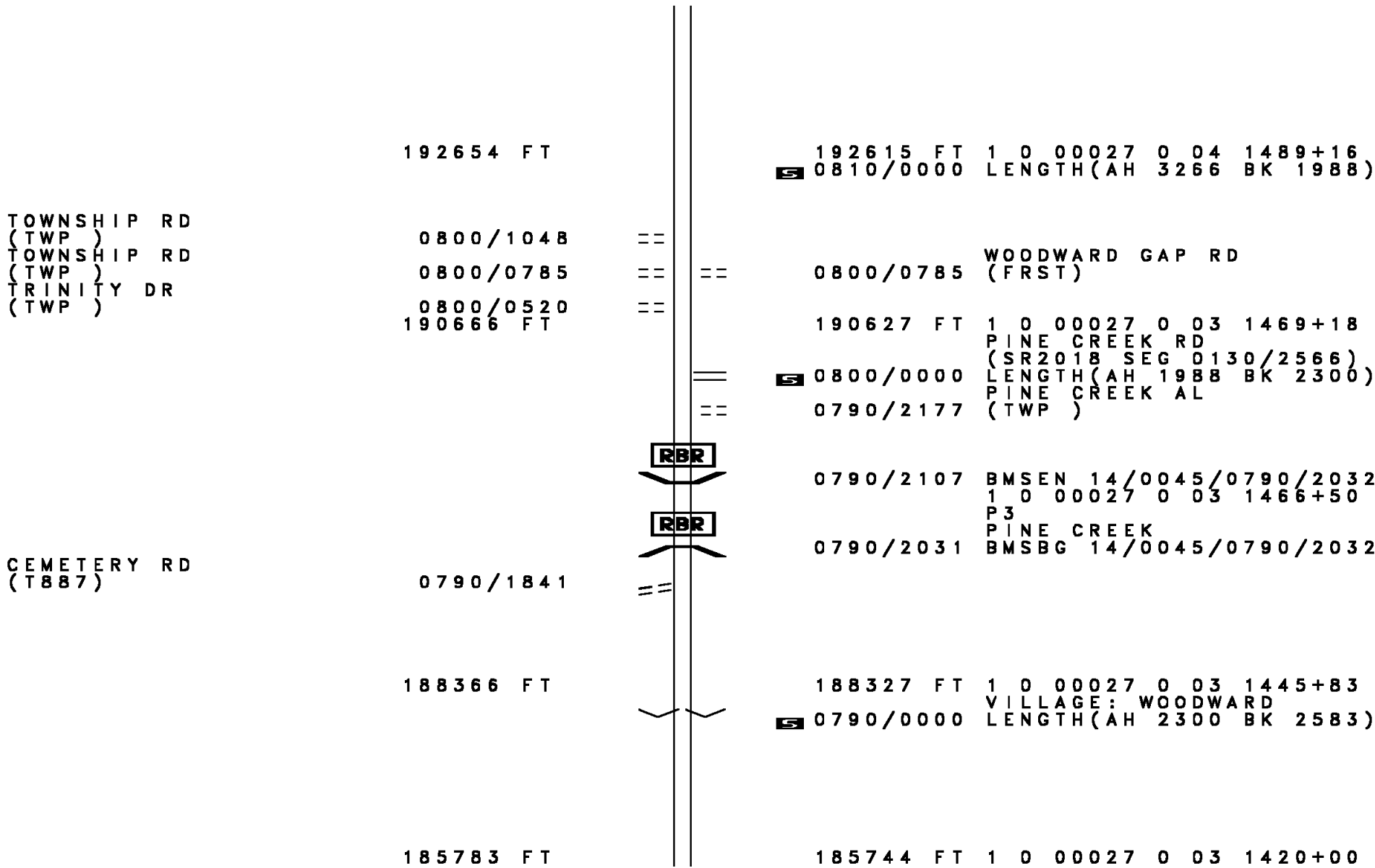
198257 FT

198218 FT 1 0 00027 0 04 1545+00
S 0830/0000 LENGTH(AH 2705 BK 2337)

195920 FT

195881 FT 1 0 00027 0 04 1521+62
S 0820/0000 LENGTH(AH 2337 BK 3266)

DIR: B TOTAL LEN: 40.279 MI. DIST: 02-1 SR: 45
 LEFT MUN: HAINES T RIGHT MUN: HAINES T



192654 FT

192615 FT 1 0 00027 0 04 1489+16
 0810/0000 LENGTH(AH 3266 BK 1988)

TOWNSHIP RD
 (TWP)
 TOWNSHIP RD
 (TWP)
 TRINITY DR
 (TWP)

0800/1048 ==
 0800/0785 == ==
 0800/0520 ==
 190666 FT

0800/0785 WOODWARD GAP RD
 (FRST)

190627 FT 1 0 00027 0 03 1469+18
 PINE CREEK RD
 (SR2018 SEG 0130/2566)
 0800/0000 LENGTH(AH 1988 BK 2300)
 PINE CREEK AL
 0790/2177 (TWP)

RBR

0790/2107 BMS EN 14/0045/0790/2032
 1 0 00027 0 03 1466+50
 P3

RBR

CEMETERY RD
 (T887)

0790/1841 ==

0790/2031 BMSBG 14/0045/0790/2032
 PINE CREEK

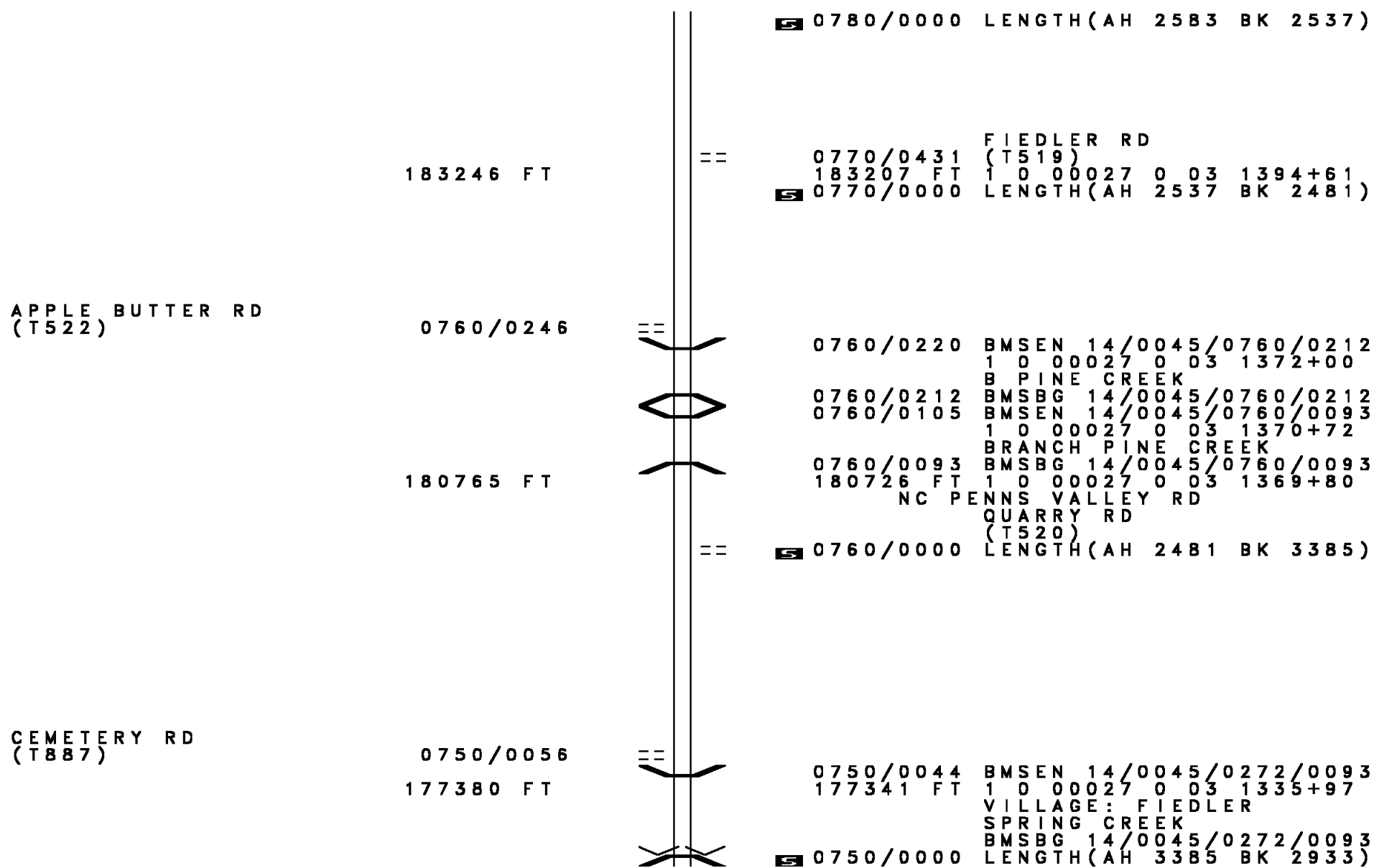
188366 FT

188327 FT 1 0 00027 0 03 1445+83
 VILLAGE: WOODWARD
 0790/0000 LENGTH(AH 2300 BK 2583)

185783 FT

185744 FT 1 0 00027 0 03 1420+00

DIR: B TOTAL LEN: 40.279 MI. DIST: 02-1 SR: 45
 LEFT MUN: HAINES T RIGHT MUN: HAINES T



0780/0000 LENGTH(AH 2583 BK 2537)

183246 FT == 0770/0431 FIEDLER RD
 183207 FT (T519)
 0770/0000 1 0 00027 0 03 1394+61
 LENGTH(AH 2537 BK 2481)

APPLE BUTTER RD (T522) 0760/0246 ==
 0760/0220 BMS EN 14/0045/0760/0212
 1 0 00027 0 03 1372+00
 B PINE CREEK
 0760/0212 BMSBG 14/0045/0760/0212
 0760/0105 BMS EN 14/0045/0760/0093
 1 0 00027 0 03 1370+72
 BRANCH PINE CREEK
 180765 FT 0760/0093 BMSBG 14/0045/0760/0093
 180726 FT 1 0 00027 0 03 1369+80
 NC PENNS VALLEY RD
 QUARRY RD
 (T520)
 0760/0000 LENGTH(AH 2481 BK 3385)

CEMETERY RD (T887) 0750/0056 ==
 177380 FT 0750/0044 BMS EN 14/0045/0272/0093
 177341 FT 1 0 00027 0 03 1335+97
 VILLAGE: FIEDLER
 SPRING CREEK
 BMSBG 14/0045/0272/0093
 0750/0000 LENGTH(AH 3385 BK 2933)

DIR: B TOTAL LEN: 40.279 MI. DIST: 02-1 SR: 45
 LEFT MUN: HAINES T RIGHT MUN: HAINES T

Left Side	Right Side
	== 0740/2875 AMISH SCHOOL RD (PRDR)
174447 FT	174408 FT 1 0 00027 0 03 1306+55 S 0740/0000 LENGTH(AH 2933 BK 2624)
	== 0730/1661 FARMALL LN (PRDR)
VONADA LN (T764)	171784 FT 1 0 00027 0 03 1280+27 BOWER HOLLOW RD (T508)
0730/0556 171823 FT	== S 0730/0000 LENGTH(AH 2624 BK 3106)
	== 0720/1251
KRAMER RD (T510)	168678 FT 1 0 00027 0 03 1249+21 S 0720/0000 LENGTH(AH 3106 BK 2457)
168717 FT	
	166221 FT 1 0 00027 0 03 1224+64 S 0710/0000 LENGTH(AH 2457 BK 2498)
PADOT STOCKPILE #11 RD (GOVT)	0700/1932 (APRA) PADOT STOCKPILE
166260 FT	
0700/1932	

POI

DIR: B TOTAL LEN: 40.279 MI. DIST: 02-1 SR: 45
 LEFT MUN: HAINES T RIGHT MUN: HAINES T

Left Side Description	Left Side Stationing	Right Side Stationing	Right Side Description
EAST ST (T518)	0700/0550		
	163762 FT	0700/0279 (TWP)	LIBERTY AL
		163723 FT	1 0 00027 0 03 1199+25
			CHESTNUT ST (T544)
		0700/0000	LENGTH(AH 2498 BK 2826)
		0690/2680	UNNAMED AL (TWP)
		0690/2261	S RACHELS WY (T516)
N RACHELS WY (T516)	0690/2236		
		0690/1954	SPRUCE AL (TWP)
		0690/1678	PINE ST (T542)
		0690/1397	WALNUT AL (TWP)
		0690/1134	WEST ST (T592)
WEST AL (T540)	0690/0622	0690/0622	TATTLETOWN RD (SR2016 SEG 0030/2114)
	160936 FT	0690/0209	HAINES PENN T
		160897 FT	1 0 00027 0 03 1171+40
			VILLAGE: AARONSBURG
		0690/0000	NC AARON SQ LENGTH(AH 2826 BK 2074)
		0680/0674	PENN MILLHEIM B
	158862 FT	158823 FT	1 0 00027 0 03 1150+88
		0680/0000	LENGTH(AH 2074 BK 2965)
SYCAMORE ST (TWP)	0670/2733		
		0670/2203	PINE ST (BORO)
		0670/1880	UNNAMED AL (BORO)
		0670/1215	HIGH ST (BORO)
UNNAMED AL (BORO) PARK RD	0670/0868		UNNAMED AL

DIR: B TOTAL LEN: 40.279 MI. DIST: 02-1 SR: 45
 LEFT MUN: MILLHEIM B RIGHT MUN: MILLHEIM B

Segment ID	Length (FT)	Start Station	End Station	Notes
(BORO)		0670/0559	0670/0559	(BORO)
			0670/0348	UNNAMED AL (BORO)
			0670/0102	MENSCH ST (BORO)
PARK RD (BORO)	155897	0670/0082	0670/0081	BMS EN 14/0045/0670/0000
			155858	1 0 00027 0 03 1121+23
			0670/0000	ELK CREEK BMSBG 14/0045/0670/0000
			0660/2305	LENGTH(AH 2965 BK 2369) RACE ST (BORO)
CHURCH ST (BORO)		0660/2232	0660/2083	MAPLE ST (BORO)
			0660/1918	SUGAR AL (BORO)
			0660/1699	PENN ST (SR2011 SEG 0056/2152)
NORTH ST (SR0445 SEG 0010/0000)		0660/1699	0660/1470	STATE ST (BORO)
			0660/1248	PLUM ST (BORO)
LOCUST ST (BORO)		0660/1021	0660/1010	LOCUST ST (BORO)
			0660/0782	WALNUT ST (BORO)
			0660/0520	RACE ST (BORO)
			0660/0319	LONG LN (BORO)
			0660/0082	CHESTNUT ST (BORO)
	153528		153489	1 0 00027 0 03 1097+54
			0660/0000	NC MAIN ST LENGTH(AH 2369 BK 2233)
			0650/1046	MILLHEIM PENN T
	151295		151256	1 0 00027 0 03 1075+21
			0650/0000	LENGTH(AH 2233 BK 3221)

DIR: B TOTAL LEN: 40.279 MI. DIST: 02-1 SR: 45
 LEFT MUN: PENN T RIGHT MUN: PENN T

WINDY HILL LN
 (PRDR)

0640/0352

==

0640/0338 BMSBN 14/0045/0640/0330
 1 0 00027 0 03 1046+56
 TRIB ELK CREEK

1 0 00027 0 03 1043+00 148074 FT
 SMITHTOWN RD
 (T456)

0640/0000

==

0640/0330 BMSBG 14/0045/0640/0330
 148035 FT

5 0640/0000 LENGTH(AH 3221 BK 2331)

==

0630/1357 PARADISE RD
 (T500)

145743 FT

5 145704 FT 1 0 00027 0 03 1019+76
 0630/0000 LENGTH(AH 2331 BK 2801)

142942 FT

5 142903 FT 1 0 00027 0 03 0991+82
 0620/0000 LENGTH(AH 2801 BK 2375)

140567 FT


5 140528 FT 1 0 00027 0 02 0967+05
 0610/0000 LENGTH(AH 2375 BK 2582)

GREEN GROVE RD

DIR: B TOTAL LEN: 40.279 MI. DIST: 02-1 SR: 45
 LEFT MUN: PENN T RIGHT MUN: PENN T

(T419)	0600/0755	==	
	137985 FT		137946 FT 1 0 00027 0 02 0941+30
			PENN GREGG T
			█ 0600/0000 LENGTH(AH 2582 BK 2097)
			HECKMAN CEMETERY RD
			0590/1667 (SR2014 SEG 0040/1676)
	135888 FT		135849 FT 1 0 00027 0 02 0921+43
			█ 0590/0000 LENGTH(AH 2097 BK 2785)
1 0 00027 0 02 0893+58	133103 FT		133064 FT
BRUSH MT RD			█ 0580/0000 LENGTH(AH 2785 BK 1613)
(SR2007 SEG 0010/0000)	0580/0000	==	
	131490 FT		131451 FT 1 0 00027 0 02 0876+30
			VILLAGE: PENN HALL
			NC EARLYSTOWN RD
			BR PENNS CR
			STRUCTURE LENGTH 32 FT
			BMSID 14/0045/0570/0000
			█ 0570/0000 LENGTH(AH 1613 BK 1791)
			HECKMAN CEMETERY RD
			0560/1531 (SR2014 SEG 0010/0000)
SHOOK HOLLOW RD	0560/0075	==	129660 FT 1 0 00027 0 02 0859+35
(T467)	129699 FT		NC PENN VALLEY RD
			KLINE RD
			(T465)
			█ 0560/0000 LENGTH(AH 1791 BK 2367)
			BRANCH PENNS CREEK
			STRUCTURE LENGTH 10 FT

DIR: B TOTAL LEN: 40.279 MI. DIST: 02-1 SR: 45
 LEFT MUN: GREGG T RIGHT MUN: GREGG T



0550/2215 BMSID 14/0045/0550/2215

127332 FT

127293 FT 1 0 00027 0 02 0835+00
 0550/0000 LENGTH(AH 2367 BK 2206)

0540/0741 FIREHALL RD
 (T533)

0540/0056 PENNS CAVE RD
 125087 FT (SR2012 SEG 0100/0000)

1 0 00027 0 01 0810+67 125126 FT
 PENNS CAVE RD
 (SR2012 SEG 0090/2685) 0540/0000

0540/0000 LENGTH(AH 2206 BK 2047)
 0530/1976 BMSEN 14/0045/0530/1809

0530/1809 1 0 00027 0 01 0790+20
 PENNS CREEK
 0530/1595 BMSBG 14/0045/0530/1809
 (T533) FIREHALL RD

123079 FT

123040 FT 1 0 00027 0 01 0790+20
 0530/0000 VILLAGE: SPRING MILLS
 LENGTH(AH 2047 BK 2723)

EAST ST (T878) 0520/1151
 SOUTH ST (T877) 0520/0786

1 0 00027 0 01 0763+00 120356 FT
 WEST RD (T876) 0520/0000

120317 FT

0520/0000 LENGTH(AH 2723 BK 3225)

0510/1948 LIMESTONE LN
 (T883)

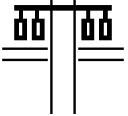
DIR: B TOTAL LEN: 40.279 MI. DIST: 02-1 SR: 45
 LEFT MUN: GREGG T RIGHT MUN: GREGG T

		==	0510/0838	STONEFIELD LN (T880)	
	117131 FT	==	0510/0134 117092 FT	GREGG ST (T414)	1 0 00027 0 01 0730+71
			5 0510/0000	LENGTH(AH 3225 BK 2597)	
ROSS HILL RD (T468)		==	0500/1702		
	114534 FT		114495 FT	1 0 00027 0 01 0704+72	
			5 0500/0000	LENGTH(AH 2597 BK 2250)	
	112284 FT		112245 FT	1 0 00027 0 01 0682+20	
			5 0490/0000	NC EARLYSTOWN RD LENGTH(AH 2250 BK 2557)	
		- -	0480/1618	GREGG POTTER T	
	109727 FT		109688 FT	1 0 00027 0 01 0656+61	
		==	5 0480/0000	WEAVER RD (T540) LENGTH(AH 2557 BK 3661)	
CENTURY LN (PRDR)		==	0470/3623		
DECKER RD (T440)		==	0470/1350		

FIELD LN

DIR: B TOTAL LEN: 40.279 MI. DIST: 02-1 SR: 45
 LEFT MUN: POTTER T RIGHT MUN: POTTER T

		==	0470/1203 (PRDR)
	106066 FT		106027 FT 1 0 00027 0 01 0620+00
			█ 0470/0000 LENGTH(AH 3661 BK 2533)
		==	0460/2087 (PRDR)
			INDIAN LN
	103533 FT	==	0460/0140 (T538)
LUSE RD			103494 FT 1 0 00027 0 01 0594+00
(T436)	0460/0000	==	█ 0460/0000 LENGTH(AH 2533 BK 1868)
			NC PENNS VALLEY PK
	101665 FT		101626 FT 1 0 00027 0 01 0575+42
			█ 0450/0000 LENGTH(AH 1868 BK 2517)
	099148 FT		099109 FT 1 0 00027 0 01 0550+35
			█ 0440/0000 LENGTH(AH 2517 BK 2619)
			NC EARLYSTOWN RD
	096529 FT		096490 FT 1 0 00027 0 01 0524+26
			NC PENNS VALLEY PK
			OLD FORT RD
			(SR0144 SEG 0090/0000)
PENNSYLVANIA AV			█ 0430/0000 LENGTH(AH 2619 BK 3049)
(SR0144 SEG 0090/0000)	0430/0000		



DIR: B TOTAL LEN: 40.279 MI. DIST: 02-1 SR: 45
 LEFT MUN: POTTER T RIGHT MUN: POTTER T

Address	Distance	Notes	Address	Distance	Notes
OAKWOOD LN (T420)	0420/1965	==			
		POE			(APRA) LANDPRO EQUIPMEN LANDPRO EQUIPMENT RD (PRDR)
HOMAN LN (T424)	0420/0419 093480 FT	==			
		↘ ↙			093441 FT 2 0 14018 0 01 0599+37 VILLAGE: OLD FORT
			5 0420/0000		LENGTH(AH 3049 BK 2637)
BONNIE ST (TWP)	0410/2006	== ==			RUDY LN
ASSOCIATE ST (TWP)	0410/1556	==	0410/2006		(TWP)
SUSAN ST (TWP)	0410/1288	==			
	090843 FT				
					090804 FT 2 0 14018 0 01 0573+00 WILLIAMS RD (T508)
			5 0410/0000		LENGTH(AH 2637 BK 2288)
	088555 FT				
					088516 FT 2 0 14018 0 01 0549+98 TUSSEYVILLE RD (T525)
			5 0400/0000		LENGTH(AH 2288 BK 2474)
	086081 FT				
			5 0390/0000		086042 FT 2 0 14018 0 01 0525+00 LENGTH(AH 2474 BK 2514)

DIR: B TOTAL LEN: 40.279 MI. DIST: 02-1 SR: 45
 LEFT MUN: POTTER T RIGHT MUN: POTTER T

Stationing	Right of Way	Property	Notes
083567 FT	083528 FT	0380/0000	LENGTH(AH 2514 BK 2302)
081265 FT	081226 FT	0370/0000	HOOT RD (T501) LENGTH(AH 2302 BK 2696)
RIMMEY RD (T400)	0360/2153		
078569 FT	078530 FT	0360/0000	HOOT RD (T501) LENGTH(AH 2696 BK 2167)
076402 FT	076363 FT	0350/0015	BMSBN 14/0045/0350/0000 CEDAR RUN
PARK DR (TWP)	0340/1309	0350/0000	BMSBG 14/0045/0350/0000 LENGTH(AH 2167 BK 1817) HIDDEN LAKE DR (T502)
074585 FT	074546 FT	0340/0000	LENGTH(AH 1817 BK 2742) POTTER HARRIS T

DIR: B TOTAL LEN: 40.279 MI. DIST: 02-1 SR: 45
 LEFT MUN: POTTER T RIGHT MUN: POTTER T

	071843 FT			071804 FT	2 0 14018 0 01 0383+00
					SHARER RD
					(T370)
			==	5 0330/0000	LENGTH(AH 2742 BK 1748)
CEDAR RUN RD					
(SR2004 SEG 0060/3831)	0320/0147		==		
	070095 FT			070056 FT	2 0 14018 0 01 0365+84
				5 0320/0000	LENGTH(AH 1748 BK 3035)
SCHEMPF RD					
(T554)	0310/1685		==		
				0310/0737	ROSSLYN RD
					(T975)
	067060 FT				
				067021 FT	2 0 14018 0 01 0335+82
LINDEN HALL RD				5 0310/0000	LENGTH(AH 3035 BK 2376)
(SR2006 SEG 0010/0000)	0300/2116		==		
				0300/1757	ELKS CLUB RD
					(T366)
	064684 FT				
				064645 FT	2 0 14018 0 01 0312+39
				5 0300/0000	LENGTH(AH 2376 BK 3557)
					ESTATE DR
				0292/3080	(TWP)
ROCKEY RIDGE RD					
(TWP)	0292/2180		==	0292/2180	WILLOWBROOK DR
					(T960)
ROCKEY LN					
(T718)	0292/1353		==		
INDIAN HILL RD					
(T702)	0292/0830		==		
	061127 FT			061088 FT	2 0 14018 0 01 0264+26

DIR: B TOTAL LEN: 40.279 MI. DIST: 02-1 SR: 45
 LEFT MUN: HARRIS T RIGHT MUN: HARRIS T

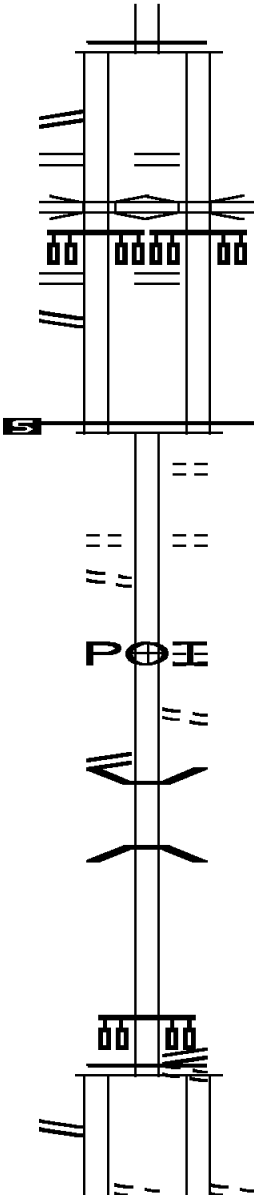
LEG S RD
 (SR8032 SEG 0260/0000) 0283/1320
 RAMP S RD
 (SR8032 SEG 0250/0000) 0283/1128
 LR 1050
 OP ID 14/0322/0590/0451 0283/0840
 RAMP R RD
 (SR8032 SEG 0010/1328) 0283/0499
 LEG R RD
 (SR8032 SEG 0020/0231) 0283/0324
 2 0 14018 0 00 0246+42 059353 FT
 NC EARLYSTOWN RD
 MFC BEGIN = C
 LENGTH(AH 1774 BK 1975) 0283/0000

COMMONWEALTH DR
 (PRDR) 0272/0859
 LC FROM COMMONWEALTH DR
 (CONN) 0272/0748

YE E RD
 (SR9111 SEG 0500/0000) 0272/0187

057378 FT

YE E RD
 (SR9111 SEG 0500/0214) 0261/1489
 PINE ST
 (T579) 0261/1042



0292/0000 MFC BEGIN = C
 LENGTH(AH 3557 BK 1772)

0282/1128 RAMP S RD
 (SR8032 SEG 0250/0000)
 LR 1050
 0282/0855 OP ID 14/0322/0590/0451
 RAMP R RD
 (SR8032 SEG 0010/1328)
 0282/0531

059316 FT 2 0 14018 0 00 0246+42
 MFC BEGIN = C
 0282/0000 LENGTH(AH 1772 BK 1975)
 UNKNOWN RD

0272/1568 (PRDR)

0272/0859 UNKNOWN RD
 (PRDR)

0272/0370 (APRA) SHAWLEY CONST. C
 SHAWLEY CONST. CO.
 (PRDR)
 0272/0259 FROM 3014/0200 SH
 (CONN)

0272/0137 BMS EN 14/0045/0272/0093
 2 0 14018 0 00 0226+84
 SPRING CREEK
 0272/0093 BMSBG 14/0045/0272/0093
 057341 FT 2 0 14018 0 00 0226+84

BOAL AV
 (SR3014 SEG 0200/0000)
 NC EARLYSTOWN RD

0272/0000 MAIN ST
 (TB45)
 MFC BEGIN = C
 LENGTH(AH 1975 BK 1577)

0260/1011 PINE ST
 (T579)

DIR: B TOTAL LEN: 40.279 MI. DIST: 02-1 SR: 45
LEFT MUN: HARRIS T RIGHT MUN: HARRIS T

1 0 00307 0 00 0211+54 055758 FT
BOALSBURG PK
(T958)
CHURCH ST
(T846)

LENGTH(AH 1620 BK 1792) 0261/0000

DIVISION SHRINE RD
(PARK)
OLD BOALSBURG RD
(T359)
BMSSEN 14/0045/0250/0341 0251/0578
0251/0022

1 0 00307 0 00 0193+71 053966 FT
BRANCH SPRING CREEK
BMSBG 14/0045/0250/0341
LENGTH(AH 1792 BK 0584) 0251/0000
TO 3010/0071 SH
(CONN) 0241/0266

1 0 00307 0 00 0187+81 053382 FT
BOALSBURG RD
(SR3010 SEG 0070/1690)
NC BOAL AV

SOUTH ATHERTON ST
(SR3014 SEG 0180/2129)
(SR3014 SEG 0181/2157)
MFC BEGIN = B
LENGTH(AH 0584 BK 0543) 0241/0000

SR 9109
(SR9109 SEG 0010/0349) 0233/0173
0 0 00000 0 00 0000+00 052839 FT
MFC BEGIN = C
LENGTH(AH 0543 BK 1430) 0233/0000
KENNARD RD
(TWP) 0230/1400

051409 FT

055764 FT 1 0 00307 0 00 0211+54
BOALSBURG PK
(T958)
CHURCH ST
(T846)

0260/0000 LENGTH(AH 1577 BK 1779)

DIVISION SHRINE RD
(PARK)
OLD BOALSBURG RD
(T359)
BMSSEN 14/0045/0250/0341 0250/0556
0250/0022 053985 FT

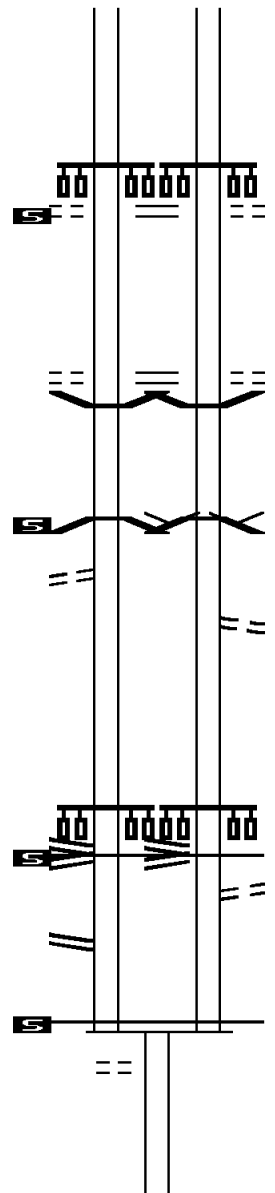
1 0 00307 0 00 0190+35
VILLAGE: BOALSBURG
BRANCH SPRING CREEK
BMSBG 14/0045/0250/0341
LENGTH(AH 1779 BK 0595)

0240/0144 FOR SR 0045E TO 0045E
053390 FT (CONN)
1 0 00307 0 00 0187+81
WARNER BL
(SR3010 SEG 0070/1690)
NC BOAL AV

SOUTH ATHERTON ST
(SR3014 SEG 0181/2157)
(SR3014 SEG 0180/2129)
MFC BEGIN = B
LENGTH(AH 0595 BK 0551)
FOR SR 0045E TO 0045E
(CONN) 0240/0000
0232/0374

052839 FT 0 0 00000 0 00 0000+00
MFC BEGIN = C
LENGTH(AH 0551 BK 1430)

051409 FT 2 0 14018 0 00 0207+00
0230/0000 LENGTH(AH 1430 BK 1830)



DIR: B TOTAL LEN: 40.279 MI. DIST: 02-1 SR: 45
 LEFT MUN: HARRIS T RIGHT MUN: HARRIS T

FAIRFIELD DR
 (T764)

0220/0449
 049579 FT

==

0220/1436 LYNNWOOD DR
 (T966)

049579 FT 2 0 14018 0 00 0188+68
 W MAIN ST
 (T845)

==

0220/0000 LENGTH(AH 1830 BK 1833)

047746 FT

==

0210/0843 WINDMILL RD
 (TWP)

047746 FT 2 0 14018 0 00 0170+35
 0210/0000 LENGTH(AH 1833 BK 2644)

==

0200/2181 GREAT VIEW DR
 (TWP)

2 0 14018 0 00 0143+90 045102 FT
 WOODSIDE DR
 (SR3016 SEG 0010/3480) 0200/0000

==

0200/1034 MISTY HILL LN
 (TWP)

045102 FT

<----->

0200/0000 LENGTH(AH 2644 BK 1796)
 ROARING RUN
 STRUCTURE LENGTH 12 FT
 BMSID 14/0045/0190/1744

043306 FT

==

0190/0726 MOUNTAIN RD
 (T354)

043306 FT 2 0 14018 0 00 0125+73
 HESS RD
 (T353)

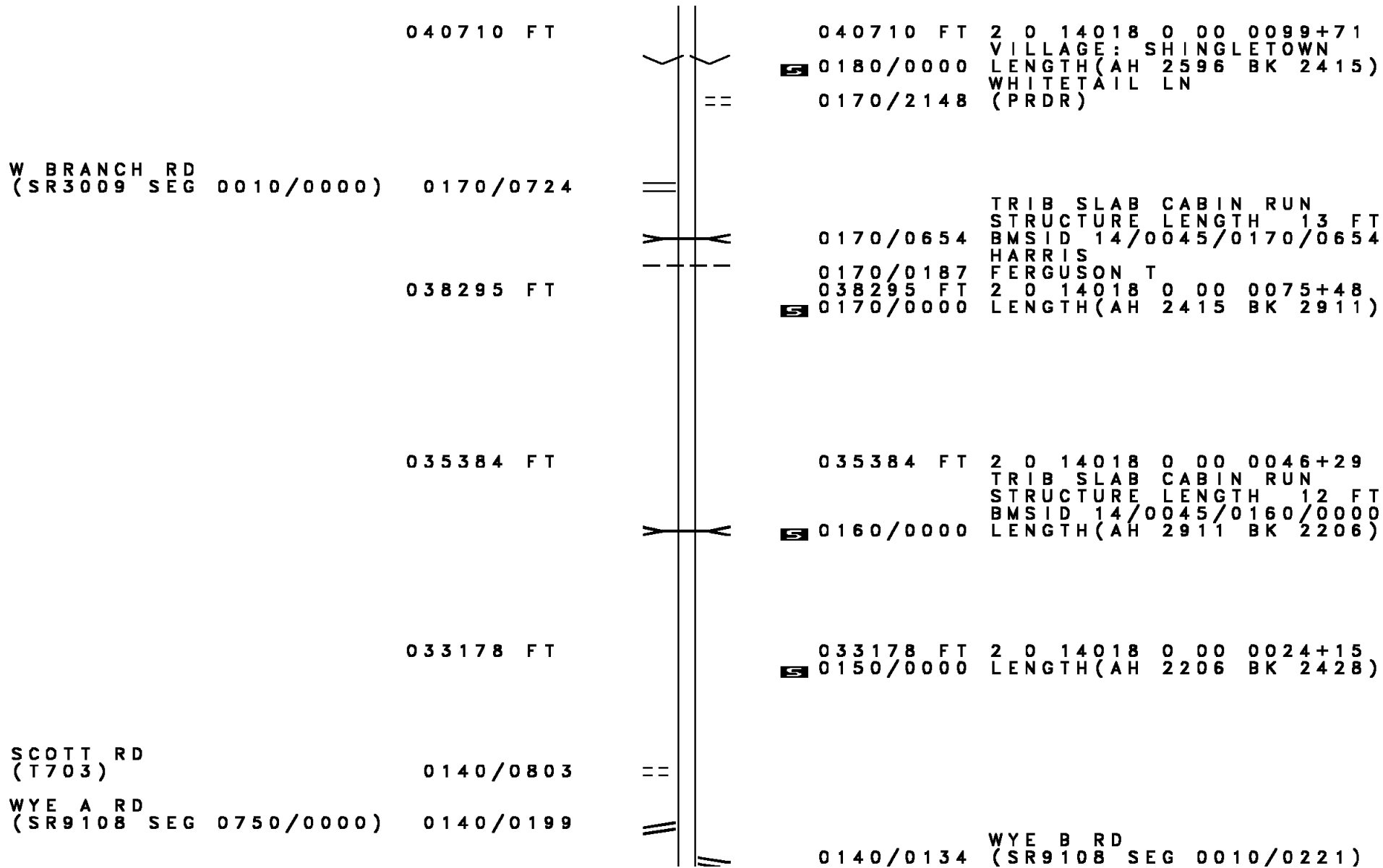
==

0190/0000 LENGTH(AH 1796 BK 2596)
 0180/2553 BMSEN 14/0045/0180/2528
 2 0 14018 0 00 0125+12

<----->

0180/2528 ROARING RUN
 BMSBG 14/0045/0180/2528

DIR: B TOTAL LEN: 40.279 MI. DIST: 02-1 SR: 45
 LEFT MUN: HARRIS T RIGHT MUN: HARRIS T



040710 FT

040710 FT 2 0 14018 0 00 0099+71
 VILLAGE: SHINGLETOWN
 0180/0000 LENGTH(AH 2596 BK 2415)
 0170/2148 (PRDR) WHITETAIL LN

W BRANCH RD
 (SR3009 SEG 0010/0000) 0170/0724

0170/0654 TRIB SLAB CABIN RUN
 STRUCTURE LENGTH 13 FT
 BMSID 14/0045/0170/0654

038295 FT

0170/0187 HARRIS
 038295 FT 2 0 14018 0 00 0075+48
 0170/0000 LENGTH(AH 2415 BK 2911) FERGUSON T

035384 FT

035384 FT 2 0 14018 0 00 0046+29
 TRIB SLAB CABIN RUN
 STRUCTURE LENGTH 12 FT
 0160/0000 BMSID 14/0045/0160/0000
 LENGTH(AH 2911 BK 2206)

033178 FT

033178 FT 2 0 14018 0 00 0024+15
 0150/0000 LENGTH(AH 2206 BK 2428)

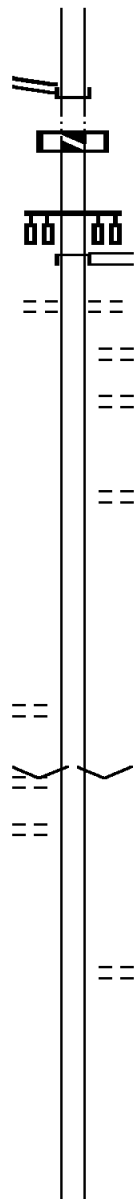
SCOTT RD
 (T703) 0140/0803

WYE A RD
 (SR9108 SEG 0750/0000) 0140/0199

0140/0134 WYE B RD
 (SR9108 SEG 0010/0221)

DIR: B TOTAL LEN: 40.279 MI. DIST: 02-1 SR: 45
 LEFT MUN: FERGUSON T RIGHT MUN: FERGUSON T

2 0 14018 0 00 0000+00 030750 FT
 COLLEGE AV
 (SR0026 SEG 0080/0000) 0140/0000
 030750 FT



030750 FT INGLETOWN RD
 INTER-BK COLLEGE AV
 (SR0026 SEG 0080/0000)
 0140/0000 LTH AH 002428 BK 007021
 030750 FT
 7134/0000 LTH AH 007021 BK 001349
 INTER-AHD PINE GROVE RD
 (SR0026 SEG 0050/0000)
 WATER ST
 (SR0026 SEG 0050/0000)
 0130/1349
 0130/0919 KIRK RD
 (T649)
 0130/0619 MAYES ST
 (PRDR)
 0130/0383 DEEPWOOD RD
 (T609)
 029401 FT 1 0 00056 0 00 0294+20
 DEEPWOOD RD
 (T609)
 0130/0000 LENGTH(AH 1349 BK 2856)

PLAINFIELD RD
 (T332) 0120/0259
 026545 FT
 MICHIGAN ST
 (PRDR) 0120/0000
 WYOMING AV
 (T828) 0110/1119

026545 FT 1 0 00056 0 00 0265+63
 VILLAGE: PINE GROVE MIL
 0120/0000 LENGTH(AH 2856 BK 1550)
 024995 FT 1 0 00056 0 00 0250+00
 0110/0000 LENGTH(AH 1550 BK 2404)
 ROSS ST
 0100/1915 (T957)

024995 FT
 022591 FT

022591 FT 1 0 00056 0 00 0226+00
 0100/0000 LENGTH(AH 2404 BK 2696)

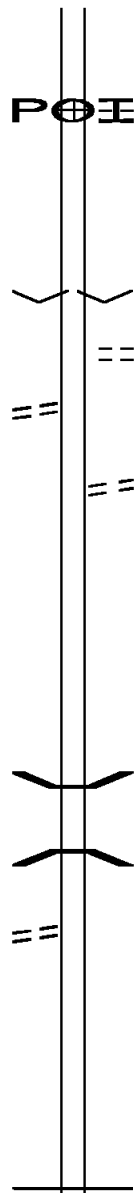
DIR: B TOTAL LEN: 40.279 MI. DIST: 02-1 SR: 45
 LEFT MUN: FERGUSON T RIGHT MUN: FERGUSON T

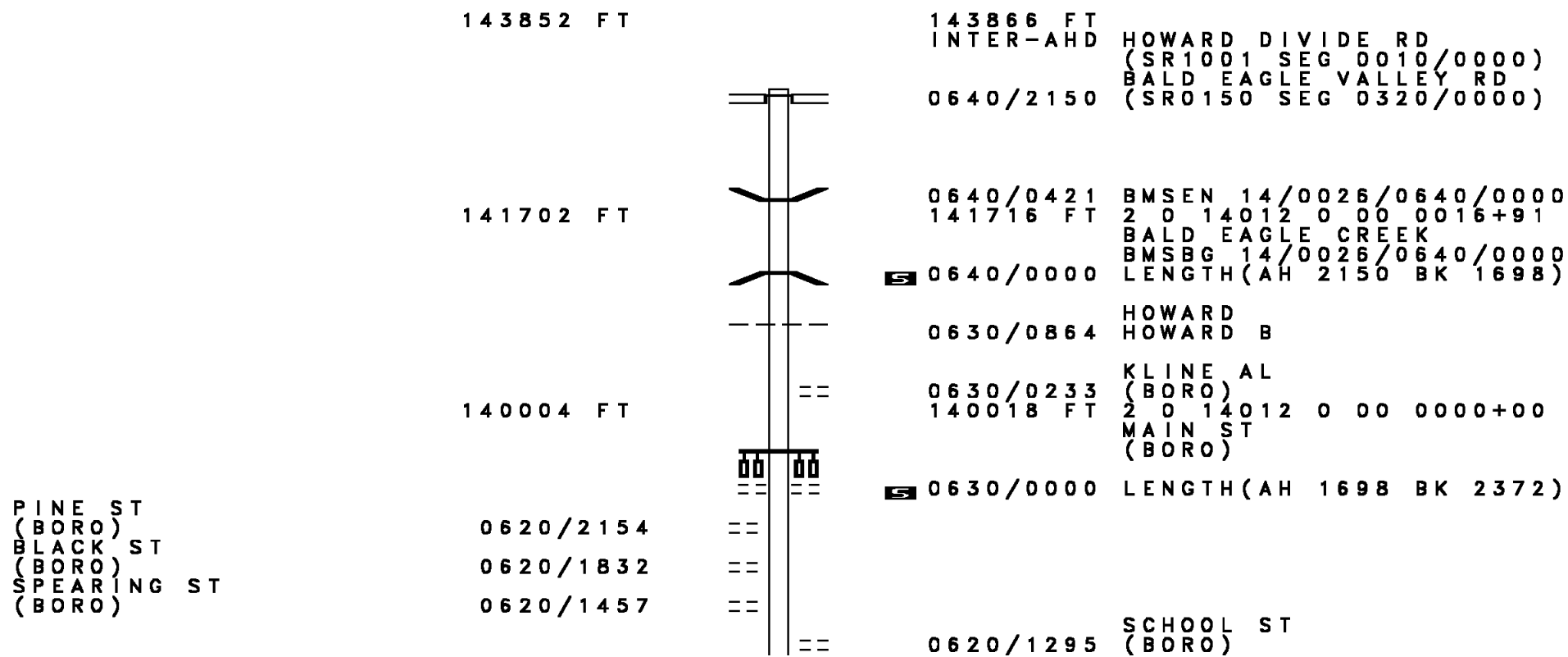
	019895 FT				019895 FT 1 0 00056 0 00 0199+07 S 0090/0000 LENGTH(AH 2696 BK 2167)
1 0 00056 0 00 0177+43 017728 FT TADPOLE RD (T965)	0080/0000	==	==	017728 FT AG RESEARCH CENTER B RD (PRDR)	S 0080/0000 LENGTH(AH 2167 BK 3164)
				0070/1200	AG RESEARCH CENTER D RD (PRDR)
	014564 FT				014564 FT 1 0 00056 0 00 0145+81 S 0070/0000 LENGTH(AH 3164 BK 2430)
AG RESEARCH CENTER F RD (PRDR)	0060/2168	==	==	0060/2239	AG RESEARCH CENTER E RD (PRDR)
				0060/0619	AG RESEARCH CENTER G RD (PRDR)
	012134 FT				012134 FT 1 0 00056 0 00 0121+52 S 0060/0000 LENGTH(AH 2430 BK 2528)
AG RESEARCH CENTER I RD (PRDR)	0050/1084	==	==	0050/1218	AG RESEARCH CENTER H RD (PRDR)

DIR: B TOTAL LEN: 40.279 MI.
 LEFT MUN: FERGUSON T

DIST: 02-1 SR: 45
 RIGHT MUN: FERGUSON T

Left Side Data	Distance (FT)	Right Side Data	Distance (FT)
	009606	009606 FT 1 0 00056 0 00 0096+25	
		5 0050/0000 LENGTH(AH 2528 BK 2450)	
		(APRA) AG RESEARCH CENT	
		AG RESEARCH CENTER J RD	
		(PRDR)	
	007156	007156 FT 1 0 00056 0 00 0071+76	
		5 0040/0000 VILLAGE: ROCK SPRINGS	
		LENGTH(AH 2450 BK 2668)	
		AG RESEARCH CENTER K RD	
		(PRDR)	
AG RESEARCH CENTER L RD	0030/1742		
(PRDR)			
	004488	0030/0817 AG RESEARCH CENTER M RD	
		(PRDR)	
		004488 FT 1 0 00056 0 00 0045+09	
		5 0030/0000 LENGTH(AH 2668 BK 2810)	
		0020/0068 BMS EN 14/0045/0020/0045	
		1 0 00056 0 00 0024+27	
		SPRUCE CREEK	
		BMSBG 14/0045/0020/0045	
1 0 00056 0 00 0017+00	001678 FT		
DEIBLER RD			
(T330)	0020/0000		
		5 0020/0000 LENGTH(AH 2810 BK 1678)	
	000000		
		000000 FT 1 0 00056 0 00 0000+00	
		NC PINE GROVE RD	
		* REF-BK SR 0045 SH	
		(SR0045 SEG 0260/2414)	
		MFC BEGIN = C	
		BK-HUNTINGDON (31)	
		5 0010/0000 LENGTH(AH 1678 BK 0000)	





PINE ST
 (BORO)
 BLACK ST
 (BORO)
 SPEARING ST
 (BORO)

143852 FT

141702 FT

140004 FT

0620/2154
 0620/1832
 0620/1457

143866 FT
 INTER-AHD

0640/2150

0640/0421
 141716 FT

S 0640/0000

0630/0864

0630/0233
 140018 FT

S 0630/0000

0620/1295

HOWARD DIVIDE RD
 (SR1001 SEG 0010/0000)
 BALD EAGLE VALLEY RD
 (SR0150 SEG 0320/0000)

BMSBG 14/0026/0640/0000
 2 0 14012 0 00 0016+91
 BALD EAGLE CREEK
 BMSBG 14/0026/0640/0000
 LENGTH(AH 2150 BK 1698)

HOWARD
 HOWARD B

KLINE AL
 (BORO)
 2 0 14012 0 00 0000+00
 MAIN ST
 (BORO)

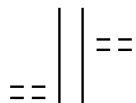
LENGTH(AH 1698 BK 2372)

SCHOOL ST
 (BORO)

DIR: B TOTAL LEN: 27.247 MI. DIST: 02-1 SR: 26
 LEFT MUN: HOWARD B RIGHT MUN: HOWARD B

GRADEN ST
(BORO)

0620/0461



0620/0811 COPEN ST
(BORO)

137632 FT



0620/0297 MILL ST
(BORO)
 0620/0198 BMSSEN 14/0026/0620/0000
 137646 FT 1 0 00589 0 00 0259+27 RR
 OTHER
 BMSBG 14/0026/0620/0000
 LENGTH(AH 2372 BK 2451)

HILLCREST RD
(TWP)

0610/2024

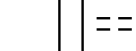


0620/0000



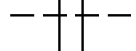
0610/1685 HOWARD
HOWARD T

135181 FT



0610/0116 LC FOR PARK RD (T948)
(CONN)
 135195 FT 1 0 00589 0 00 0234+45
 PARK RD
 (T948)
 0610/0000 LENGTH(AH 2451 BK 2014)

133167 FT

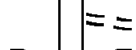


0600/0814 HOWARD
MARION T
 133181 FT 1 0 00589 0 00 0214+68
 0600/0000 LENGTH(AH 2014 BK 3272)

129895 FT



0590/1791 BMSSEN 14/0026/0590/1747
 1 0 00589 0 00 0182+00
 LICK RUN
 0590/1747 BMSBG 14/0026/0590/1747



129909 FT 1 0 00589 0 00 0182+00
 SLAUGHTER HOUSE RD
 (T478)
 0590/0000 LENGTH(AH 3272 BK 2963)
 0580/2188 BMSSEN 14/0026/0580/2154

EXTRACT DATE: 12/21/2020 ROADWAY MANAGEMENT SYSTEM PAGE NUMBER: 17
PRINT DATE: 12/22/2020 SLD COUNTY/SR - ANNUAL PRINT COUNTY: CENTRE

DIR: B TOTAL LEN: 27.247 MI. DIST: 02-1 SR: 26
LEFT MUN: MARION T RIGHT MUN: MARION T

		1 0 00589 0 00 0174+10
		BRANCH LICK RUN
	0580/2154	BMSBG 14/0026/0580/2154
126932 FT		126946 FT 1 0 00589 0 00 0152+45
		5 0580/0000 LENGTH(AH 2963 BK 1133)
125799 FT		125813 FT 1 0 00589 0 00 0141+19
		JACKSONVILLE RD
		(SR1010 SEG 0060/0000)
		NC WA LNUT ST
		HUBERSBURG RIDGE RD
		(SR1010 SEG 0060/0000)
		5 0570/0000 LENGTH(AH 1133 BK 2715)
123084 FT		123098 FT 2 0 14028 0 01 0455+95
		5 0560/0000 LENGTH(AH 2715 BK 3116)
		WEIGHTS LN
		5 0550/2546 (T474)
119968 FT		119982 FT 2 0 14028 0 01 0424+85
		5 0550/0000 LENGTH(AH 3116 BK 2317)
117651 FT		117665 FT 2 0 14028 0 01 0401+72
		5 0540/0000 LENGTH(AH 2317 BK 2576)

DIR: B TOTAL LEN: 27.247 MI. DIST: 02-1 SR: 26
LEFT MUN: MARION T RIGHT MUN: MARION T

115075 FT

115089 FT 2 0 14028 0 01 0376+00
S 0530/0000 LENGTH(AH 2576 BK 2602)

112473 FT

112487 FT 2 0 14028 0 01 0350+02
S 0520/0000 LENGTH(AH 2602 BK 2639)

109834 FT

109848 FT 2 0 14028 0 01 0323+67
S 0510/0000 LENGTH(AH 2639 BK 2351)
WALNUT RIDGE RD
== 0500/2129 (T485)

107483 FT

107497 FT 2 0 14028 0 01 0300+00
S 0500/0000 LENGTH(AH 2351 BK 2313)

105170 FT

105184 FT 2 0 14028 0 01 0276+83
S 0490/0000 LENGTH(AH 2313 BK 2683)

DIR: B TOTAL LEN: 27.247 MI. DIST: 02-1 SR: 26
 LEFT MUN: MARION T RIGHT MUN: MARION T

102487 FT

102501 FT 2 0 14028 0 01 0250+00
 0480/0000 LENGTH(AH 2683 BK 3541)

098946 FT

098960 FT 2 0 14028 0 01 0214+93
 BELLEFONTE INTER #24 RD
 (SR8010 SEG 0500/0000)
 BELLEFONTE INTER #24 RD
 (SR8010 SEG 0510/0820)
 TO 8010/0500 SH
 (CONN)

0470/0000 LENGTH(AH 3541 BK 2176)
 TO 8010/0500 SH
 0460/1969 (CONN)

LR 1009 WB
 0460/1075 OP ID 14/0080/1601/2396
 NITTANY CREEK
 STRUCTURE LENGTH 20 FT

0460/0899 BMSID 14/0026/0460/0899

LR 1009 EB
 0460/0764 OP ID 14/0080/1600/2144
 FOREST AV

0460/0678 (SR1005 SEG 0060/1723)
 MFC BEGIN = D

MARION
 0460/0562 SPRING T
 NITTANY CREEK
 STRUCTURE LENGTH 22 FT

096770 FT

0460/0354 BMSID 14/0026/0460/0354
 096784 FT 2 0 14028 0 01 0192+80
 0460/0000 LENGTH(AH 2176 BK 0909)

TO 8010/0020 SH
 (CONN)

0452/0076
 095861 FT

095875 FT 1 0 01049 0 00 0247+25
 NC MARINE SGT DJ EMERY HW
 RAMP C RD
 (SR8010 SEG 0020/0000)
 RAMP D RD

DIR: B TOTAL LEN: 27.247 MI. DIST: 02-1 SR: 26
 LEFT MUN: SPRING T RIGHT MUN: SPRING T

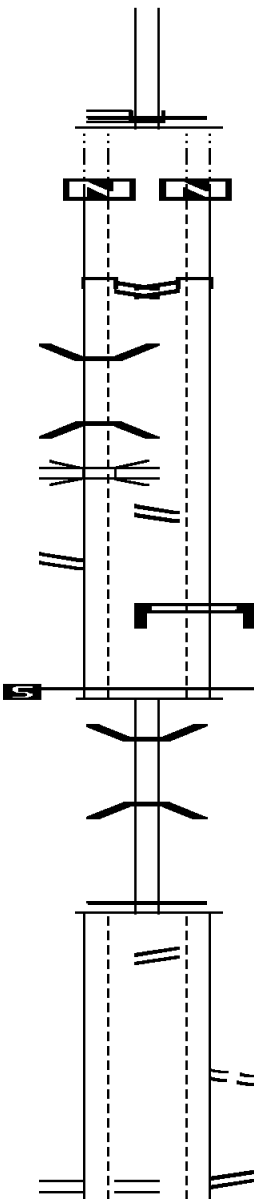
LTH AH 000100 BK 003338 095861 FT
 SR 0099 SH 7365/0000
 (SR0099 SEG 0821/0522) INTER-AHD
 SR 0099 SH
 (SR0099 SEG 0821/0522) 0361/3338

BMS EN 14/0026/0361/1907 0361/2297
 0 00000 0 0 0000+00
 SR 6026
 BMS BG 14/0026/0361/1907 0361/1907
 RAMP 8021
 OP ID 14/8021/0770/0404 0361/1507

RAMP ES RD
 (SR8021 SEG 0020/1375) 0361/0845

0 0 00000 0 00 0000+00 092523 FT
 MFC BEGIN = B
 LENGTH(AH 3338 BK 1445) 0361/0000

0 0 00000 0 00 0000+00 089678 FT
 NC SR 0026 SH
 COLLEGE AV
 (SR0026 SEG 0353/0530)
 (SR0026 SEG 0352/0530)



INTER-BK (SR8010 SEG 0010/1026)
 MARINE SGT DJ EMERY HW
 (SR0099 SEG 0854/1428)
 MFC BEGIN = B
 LTH AH 000909 BK 000100

0452/0000 095875 FT
 7364/0000 LTH AH 000100 BK 002497
 INTER-AHD SR0099 SH
 (SR0099 SEG 0814/2520)
 (SR0099 SH
 (SR0099 SEG 0814/2520)

0360/0942 RAMP W RD
 (SR8021 SEG 0770/0000)

0360/0554 SIGN: 2 CHORD TRUSS
 093378 FT BMS ID 14/0026/0360/0554
 0 0 00000 0 00 0000+00
 MFC BEGIN = B
 LENGTH(AH 2497 BK 1445)

0358/0724 BMS EN 14/0026/0358/0618
 0 00000 0 0 0000+00
 NITTANY & BALD EAGLE RR
 BMS BG 14/0026/0358/0618

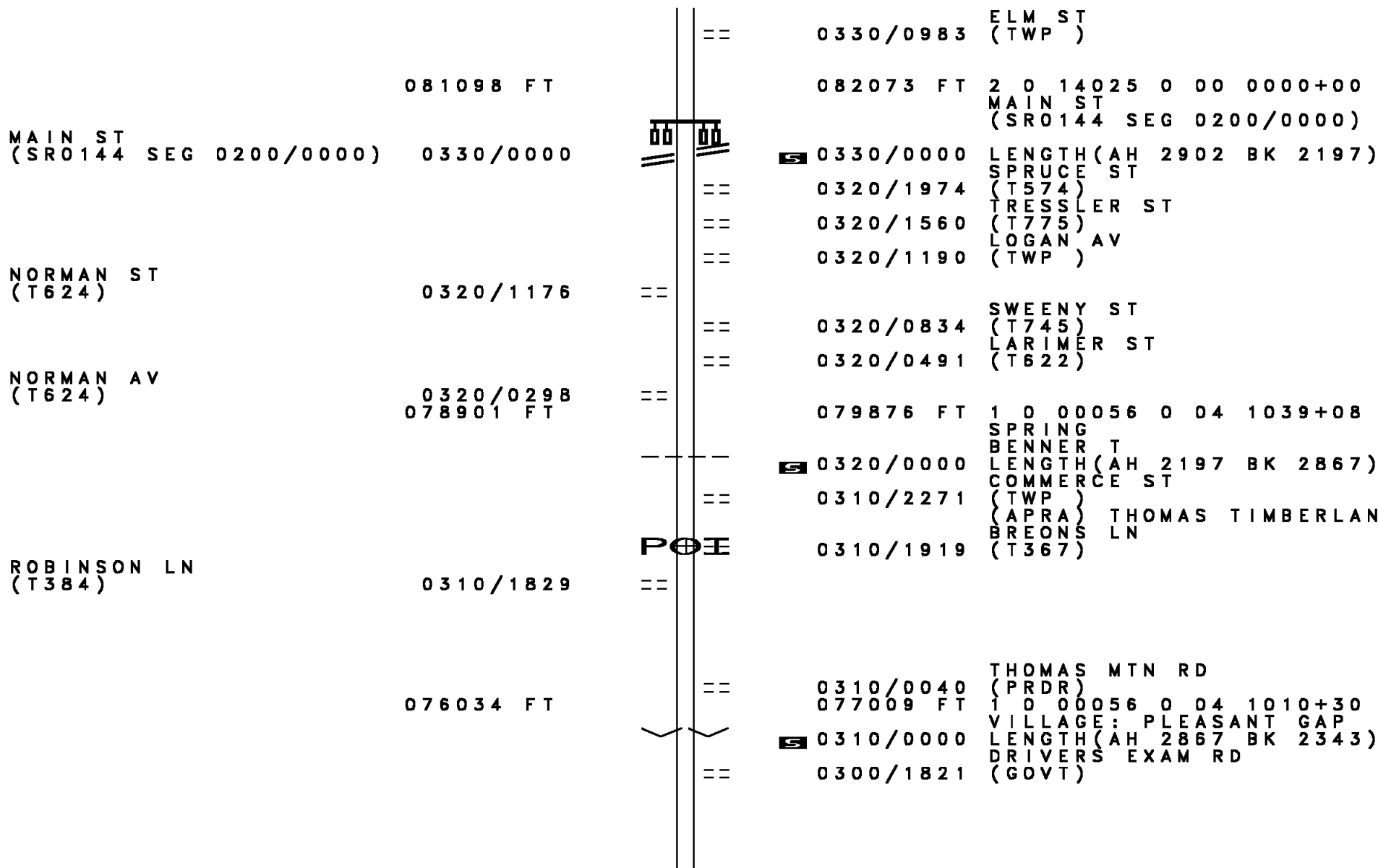
091933 FT 0 0 00000 0 00 0000+00
 MFC BEGIN = B
 LENGTH(AH 1445 BK 1274)
 DEAD END RD
 (SR9426 SEG 0010/0220)

0356/0106 FROM 0064/0010 SH
 (CONN)
 090659 FT 0 0 00000 0 00 0000+00
 SR 0064 SH
 (SR0064 SEG 0010/0000)
 NC SR 0026 SH

DIR: B TOTAL LEN: 27.247 MI. DIST: 02-1 SR: 26
 LEFT MUN: SPRING T RIGHT MUN: SPRING T

LTH AH 001400 BK 000100	0357/0000	5		5	0356/0000	LENGTH(AH 1274 BK 1312)	
	089678 FT						
LTH AH 000100 BK 001306	7355/0000						
NITTANY VALLEY DR	INTER-AHD						
(SR0064 SEG 0010/0000)	0353/1306						
SR 0026 SH					SR 0026 SH		
(SR0026 SEG 0357/0000)	0353/0530				(SR0026 SEG 0357/0000)		
WITHERITE RD					WITHERITE RD		
(T432)	0353/0210				(T432)		
2 0 14025 0 00 0072+90	088372 FT				2 0 14025 0 00 0072+90		
MFC BEGIN = B					MFC BEGIN = B		
LENGTH(AH 1306 BK 1642)	0353/0000	5		5	0352/0000	LENGTH(AH 1312 BK 1642)	
	086730 FT				087705 FT	2 0 14025 0 00 0056+48	
					5	0350/0000	LENGTH(AH 1642 BK 2730)
							STONE QUARRY RD
					0340/2663	(PRDR)	
					0340/2582	BMSSEN 14/0026/0340/2482	
						0 0 00000 0 00 0000+00	
					0340/2482	NITTANY & BALD EAGLE RR	
						BMSBG 14/0026/0340/2482	
US ARMY RESERVE RD							
(PRDR)	0340/1243						
					0340/0322	BMSSEN 14/0026/0340/0308	
						0 0 00000 0 00 0000+00	
					0340/0308	BRANCH GAP RUN	
						BMSBG 14/0026/0340/0308	
						HARRISON RD	
					0340/0240	(T941)	
	084000 FT				084975 FT	2 0 14025 0 00 0029+09	
						WHITMAN AV	
					5	0340/0000	LENGTH(AH 2730 BK 2902)
						HARVEY ST	
					0330/2186	(T636)	
						MIDDLE ST	
					0330/1890	(T573)	
						MARKLE ST	
					0330/1477	(T842)	

DIR: B TOTAL LEN: 27.247 MI. DIST: 02-1 SR: 26
 LEFT MUN: SPRING T RIGHT MUN: SPRING T



DIR: B TOTAL LEN: 27.247 MI. DIST: 02-1 SR: 26
 LEFT MUN: BENNER T RIGHT MUN: BENNER T

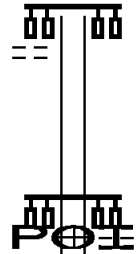
Stationing (Left)	Stationing (Right)	Description	Notes
073691 FT	074666 FT		1 0 00056 0 04 0986+76
	0300/0000	VILLAGE: PERU	LENGTH(AH 2343 BK 2665)
	0290/2367	PERU CR	(TWP)
	0290/2031	PERU CR	(TWP)
	0290/0719	(AAR 506368D)#TRKS 01	
ROCKVIEW CORRECTIONS RD (GOVT)	0290/0315	(APRA) ROCKVIEW STATE C	
	071026 FT	072001 FT	1 0 00056 0 04 0960+00
		0290/0000	LENGTH(AH 2665 BK 1619)
	0280/0660	BENNER COLLEGE T	
	070382 FT		1 0 00056 0 04 0943+40
	0280/0000		LENGTH(AH 1619 BK 2471)
	067911 FT		1 0 00056 0 03 0888+50
	0270/0000		LENGTH(AH 2471 BK 1480)
	066431 FT		1 0 00056 0 03 0873+70
	0264/0000	TRANSFER RD (T932)	LENGTH(AH 1480 BK 2694)
MARGARET CR (PRDR)	0260/2245	CORNING ASAH VIDEO RD (PRDR)	
	0260/1549	(APRA) CORNING ASAH VID	
	0260/0714	CORNING ASAH VIDEO RD (PRDR)	
	063737 FT		1 0 00056 0 03 0846+50
	0260/0000		LENGTH(AH 2694 BK 3141)

DIR: B TOTAL LEN: 27.247 MI. DIST: 02-1 SR: 26
 LEFT MUN: COLLEGE T RIGHT MUN: COLLEGE T

SHILOH RD
 (T378)

0250/2969

0250/2969



(APRA) CLEVELAND BROTHE
 DECIBEL RD
 (T382)

0250/1270

059621 FT

0250/0434
 060596 FT

INDIAN PARK RD
 (TWP)
 1 0 00056 0 02 0815+28
 VILLAGE: DALE SUMMIT
 MFC BEGIN = B
 LENGTH(AH 3141 BK 0305)

0250/0000

COLLEGE AV
 (SR9102 SEG 0750/0399)
 SIGN STRUCTURE
 0248/0120
 0248/0106 BMSID 14/0026/0248/0106

0 0 00000 0 00 0000+00 059366 FT

BENNER PK
 (SRO150 SEG 0012/0000)
 (SRO150 SEG 0013/0000)
 BENNER PK
 (SRO150 SEG 0013/0000)
 (SRO150 SEG 0012/0000)
 NC COLLEGE AV

060291 FT 1 0 00871 2 00 0003+77
 VILLAGE: DALE SUMMIT
 BENNER PK
 (SRO150 SEG 0013/0000)
 (SRO150 SEG 0012/0000)
 NC COLLEGE AV

LENGTH(AH 0255 BK 0670) 0249/0000

0248/0000 LENGTH(AH 0305 BK 0694)
 COLLEGE AV
 0246/0302 (SR9102 SEG 0750/0000)
 059597 FT 1 0 00871 0 02 0125+54
 VILLAGE: DALE SUMMIT

0 0 00000 0 00 0000+00 058696 FT



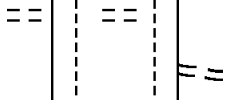




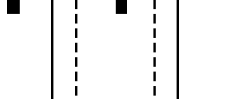
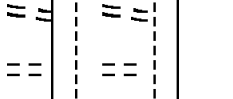
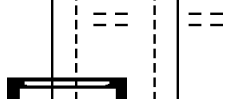
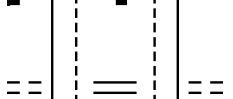
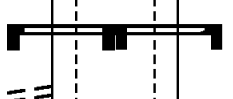


LENGTH(AH 0670 BK 0757) 0247/0000
 SHORT ST
 (TWP)
 1 0 00056 0 02 0799+24 0231/0519
 057939 FT
 GERALD ST
 (T927)
 STRUBLE RD
 (T380)

NC BENNER PK
 LENGTH(AH 0694 BK 0757)
 SHORT ST
 (TWP)
 0230/0524
 058840 FT 1 0 00056 0 02 0799+24
 GERALD ST
 (T927)
 STRUBLE RD
 (T380)

LENGTH(AH 0757 BK 3453) 0231/0000

0230/0000 LENGTH(AH 0757 BK 3420)
 SIGN: CANTILEVER

DIR: B TOTAL LEN: 27.247 MI. DIST: 02-1 SR: 26
 LEFT MUN: COLLEGE T RIGHT MUN: COLLEGE T

NITTANY COMMONS RD (PRDR)	0221/2039		0220/2689	BMSID 14/0026/0220/2689
MANOR DR (TWP)	0221/1376		0220/2004	NITTANY COMMONS RD (PRDR)
LIMEROCK TE (T613)	0221/1171		0220/1915	LC TO NITTANY COMMONS R (PRDR)
1 0 00056 0 02 0764+83 054486 FT LENGTH(AH 3453 BK 3883)	0221/0000		0220/1351	MANOR DR (TWP)
HOUSEVILLE RD (TBC)	0211/3296		0220/1142	LIMEROCK TE (T613)
1 0 00056 0 02 0757+79 SPRING CREEK	0211/3245		055420 FT	1 0 00056 0 02 0765+14 LENGTH(AH 3420 BK 3914)
BMSBG 14/0026/0210/3187	0211/3197		0220/0000	HOUSEVILLE RD (TBC)
BMSID 14/0026/0211/3002	0211/3002		0210/3297	PIKE ST (TBC)
SPRING HILL LN (TWP)	0211/1723		0210/3235	BMSEN 14/0026/0210/3187
GREEN ACRES LN (TWP)	0211/1291		0210/3187	1 0 00056 0 02 0757+79 SPRING CREEK
GRANDVIEW RD (T652)	0211/1262		0210/3187	BMSBG 14/0026/0210/3187
SIGN STRUCTURE BMSID 14/0026/0211/0577	0211/0577		0210/1685	
WALKER DR (T928)	0211/0255		0210/1274	SPRING HILL LN (TWP)
CLOVER RD (T588)	0211/0102		0210/1236	GREEN ACRES LN (TWP)
SIGN: 4 CHORD TRUSS BMSID 14/0026/0210/0095	0211/0061		0210/0233	GRANDVIEW RD (T652)
TO 8028/0250 SH (CONN)	0211/0061		0210/0095	WALKER DR (T928)
1 0 00056 0 02 0726+00 050603 FT			051506 FT	CLOVER RD (T588)
				SIGN: 4 CHORD TRUSS BMSID 14/0026/0210/0095
				1 0 00056 0 02 0726+00

EXTRACT DATE: 12/21/2020
PRINT DATE: 12/22/2020

ROADWAY MANAGEMENT SYSTEM
SLD COUNTY/SR - ANNUAL PRINT

PAGE NUMBER: 8
COUNTY: CENTRE

DIR: B TOTAL LEN: 27.247 MI.
LEFT MUN: COLLEGE T

DIST: 02-1 SR: 26
RIGHT MUN: COLLEGE T

Left Side Data	Diagram	Right Side Data
BENNER PIKE INTER RD (SR8028 SEG 0250/0000) BENNER PIKE INTER RD (SR8028 SEG 0500/0783)		BENNER PIKE INTER RD (SR8028 SEG 0250/0000) BENNER PIKE INTER RD (SR8028 SEG 0500/0783)
LENGTH(AH 3883 BK 2694) 0211/0000 BMSSEN 14/0026/0200/2382 0201/2559 1 0 00056 0 02 0720+17 LR 1050 BMSBG 14/0026/0200/2382 0201/2367 BENNER PIKE INTER RD (SR8028 SEG 0010/1085) BENNER PIKE INTER RD (SR8028 SEG 0750/0000)		LENGTH(AH 3914 BK 2710) BMSSEN 14/0026/0200/2382 0200/2574 1 0 00056 0 02 0720+17 LR 1050 BMSBG 14/0026/0200/2382 0200/2382 BENNER PIKE INTER RD (SR8028 SEG 0010/1085) BENNER PIKE INTER RD (SR8028 SEG 0750/0000)
0201/2240		0200/2253
SLAB CABIN RUN STRUCTURE LENGTH 27 FT BMSID 14/0026/0200/2101 0201/2091 SIGN: 4 CHORD TRUSS BMSID 14/0026/0200/2017 0201/2017 MILLBROOK WY (T950) ELMWOOD ST (SR3010 SEG 0010/0000)		TO 8028/0750 SH (CONN) SLAB CABIN RUN STRUCTURE LENGTH 27 FT BMSID 14/0026/0200/2101 0200/2101 SIGN: 4 CHORD TRUSS BMSID 14/0026/0200/2017 0200/2017 MILLBROOK WY (T950) ELMWOOD ST (SR3010 SEG 0010/0000)
0201/1656		0200/1655
TO/FROM MILLBROOK WY (T950) SQUIRREL DR (TB37)		0200/1353 TO 3010/0010 SH (CONN) SIGN STRUCTURE BMSID 14/0026/0200/1327
0201/0654		0200/1327
BMSSEN 14/0026/0200/0000 0201/0029 1 0 00056 0 02 0698+90 047909 FT THOMPSON RUN BMSBG 14/0026/0200/0000 LENGTH(AH 2694 BK 2396) 0201/0000 PUDDINTOWN RD (TBC)		0200/0648 TO/FROM MILLBROOK WY (T950) SQUIRREL DR (TB37)
0191/2363		0200/0648
		0200/0029 BMSSEN 14/0026/0200/0000 1 0 00056 0 02 0698+90 THOMPSON RUN BMSBG 14/0026/0200/0000 LENGTH(AH 2710 BK 2410) PUDDINTOWN RD (TBC)
		0190/2350

DIR: B TOTAL LEN: 27.247 MI. DIST: 02-1 SR: 26
 LEFT MUN: COLLEGE T RIGHT MUN: COLLEGE T

(APRA) PORTER RD/BEAVER
 PORTER RD
 (PRDR)
 SERVICE RD
 (PRDR)

1 0 00056 0 02 0675+78 045513 FT
 LENGTH(AH 2396 BK 3400) 0191/0000
 COLLEGE
 STATE COLLEGE B 0181/3071

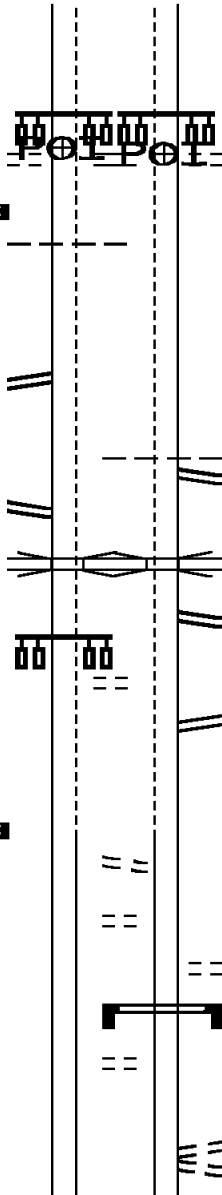
UNIVERSITY DRIVE INTER
 (SR8036 SEG 0510/0000) 0181/1590

UNIVERSITY DRIVE INTER
 (SR8036 SEG 0500/0524) 0181/1438
 LR 14016 S E
 OP ID 14/3022/0020/1883 0181/1114

FROM 8036/0020 SH
 (CONN) 0181/0715

1 0 00056 0 02 0641+30 042113 FT
 LENGTH(AH 3400 BK 1907) 0181/0000

FROM 0026/0170 SH



(APRA) PORTER RD/BEAVER
 PORTER RD
 (PRDR)
 SERVICE RD
 (PRDR)

0190/0191
 046386 FT
 1 0 00056 0 02 0674+80
 LENGTH(AH 2410 BK 3262) 0190/0000

UNIVERSITY DRIVE INTER
 (SR8036 SEG 0750/0455)
 COLLEGE
 STATE COLLEGE B 0180/1372

LR 14016 S E
 OP ID 14/3022/0020/1883 0180/0985
 UNIVERSITY DRIVE INTER
 (SR8036 SEG 0020/0575) 0180/0788

UNIVERSITY DRIVE INTER
 (SR8036 SEG 0010/0000) 0180/0535

043124 FT 1 0 00056 0 02 0641+30
 NC CO COLLEGE AV
 LENGTH(AH 3262 BK 2494) 0180/0000
 TO 0026/0171 SH

0170/2367 (CONN)

0170/2265 (BORO) E CALDER WY

0170/2236 (BORO) E CALDER WY

0170/2210 (BORO) SIGN STRUCTURE
 BMSID 14/0026/0170/2210

0170/2082 (BORO) WILSON AL

(BORO) BEAVER ST

(BORO) HIGH ST

0170/1940 (BORO)

DIR: B TOTAL LEN: 27.247 MI. DIST: 02-1 SR: 26
 LEFT MUN: STATE COLLEGE B RIGHT MUN: STATE COLLEGE B

Stationing / Description	Stationing / Description	Stationing / Description
(CONN) 0171/1845	==	
HETZEL ST (BORO) 0171/1435	=== ==	0170/1422 HETZEL ST (BORO)
SOWERS ST (BORO) 0171/0968	==	0170/0968 SOWERS ST (BORO)
(APRA) SHORTLIDGE RD (PRDR) GARNER ST (BORO) 0171/0680	==	0170/0589 GARNER ST (BORO)
HIESTER ST (BORO) 0171/0393	==	0170/0389 HIESTER ST (BORO)
1 0 00056 0 02 0622+02 040206 FT	==	040630 FT 1 0 00056 3 00 0053+25
LOCUST LN (BORO) LENGTH(AH 1907 BK 2559) 0171/0000	=== ==	0170/0000 LENGTH(AH 2494 BK 2512)
MCALLISTER ST (BORO) 0161/2332	==	0160/2287 MCALLISTER ST (BORO)
PUGH ST (BORO) 0161/1855	==	0160/2055 MCALLISTER AL (BORO)
ALLEN ST (BORO) 0161/1396	=== ==	0160/1804 PUGH ST (BORO)
FRASER ST (BORO) 0161/0947	==	0160/1588 HUMES AL (BORO)
SIGN STRUCTURE BMSID 14/0026/0161/0797 0161/0797	==	0160/1128 ALLEN ST (BORO)
BURROWES ST (PRDR) BURROWES ST (BORO) 0161/0501	==	0160/0852 FRASER ST (BORO)
SIGN STRUCTURE BMSID 14/0026/0161/0421 0161/0421	==	0160/0684 MILLER AL (BORO)
SIGN STRUCTURE BMSID 14/0026/0161/0190 0161/0190	==	0160/0457 BURROWES ST (BORO)
TO 3014/0101 SH	==	0160/0239 CRESSOM AL (BORO)

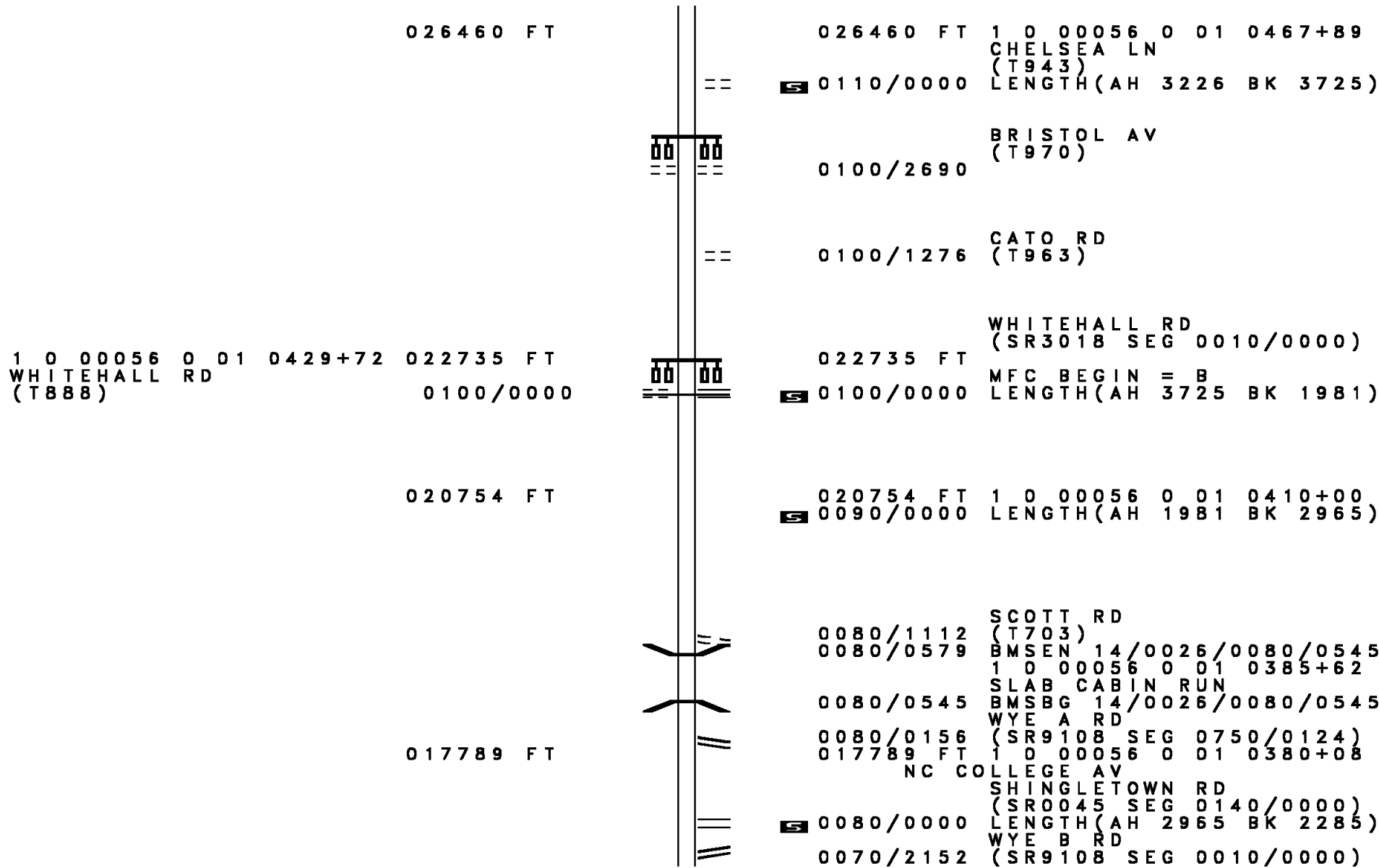
DIR: B TOTAL LEN: 27.247 MI. DIST: 02-1 SR: 26
 LEFT MUN: STATE COLLEGE B RIGHT MUN: STATE COLLEGE B

Stationing	Description	Stationing	Description
1 0 00056 0 02 0596+99 037647 FT	(CONN) ATHERTON ST (SR3014 SEG 0104/0000) (SR3014 SEG 0105/0000)	038118 FT	1 0 00056 3 00 0028+39 ATHERTON ST (SR3014 SEG 0110/0000)
LENGTH(AH 2559 BK 2299) 0161/0000		0160/0000	LENGTH(AH 2512 BK 2768) SIGN STRUCTURE
H AL (BORO) 0151/2088		0150/2578	BMSID 14/0026/0150/2578 H AL (BORO)
BARNARD ST (BORO) 0151/1826		0150/2501	(BORO) SIGN STRUCTURE
GILL ST (BORO) 0151/1385		0150/2328	BMSID 14/0026/0150/2328 BARNARD ST (BORO)
SPARKS ST (BORO) 0151/0937		0150/2251	(BORO) THRUSH AL (BORO)
PATTERSON ST (BORO) 0151/0425		0150/2024	(BORO) GILL ST (BORO)
		0150/1801	(BORO) LARK AL (BORO)
		0150/1573	(BORO) SPARKS ST (BORO)
		0150/1348	(BORO) PATTERSON ST (BORO)
		0150/0847	(BORO) BEAVER AV (BORO)
		0150/0477	(BORO) BUCKHOUT ST (BORO)
			NC BEAVER AV
SIGN STRUCTURE BMSID 14/0026/0151/0390 0151/0390		0150/0272	FERGUSON AL (BORO)
SIGN STRUCTURE BMSID 14/0026/0151/0153 0151/0153		0150/0132	CALDER WY (BORO)
1 0 00056 0 02 0573+56 035348 FT	BUCKHOUT ST (BORO) TO 0026/0150 SH (CONN) STATE COLLEGE FERGUSON T	035350 FT	1 0 00056 3 00 0000+00 NC BUCKHOUT ST FROM 0026/0151 SH (CONN)
LENGTH(AH 2299 BK 0114) 0151/0000		0150/0000	LENGTH(AH 2768 BK 0116) STATE COLLEGE FERGUSON T
0 0 00000 0 00 0000+00 035234 FT		0142/0040	FERGUSON T
		035234 FT	1 0 00056 0 02 0572+42

DIR: B TOTAL LEN: 27.247 MI. DIST: 02-1 SR: 26
 LEFT MUN: FERGUSON T RIGHT MUN: FERGUSON T

Stationing	Notes	Stationing	Notes
MFC BEGIN = B LENGTH(AH 0114 BK 2521) 0143/0000		0142/0000	MFC BEGIN = B LENGTH(AH 0116 BK 2521)
	==	0130/2172	BUTZ ST (T576)
	==	0130/1730	OSMOND ST (T925)
	==	0130/1370	HOY RD (T580)
		0130/1126	CORL ST (T340)
CORL ST (T340)		0130/1098	
	==	0130/0924	UNNAMED AL (TWP)
	==	0130/0863	UNNAMED AL (TWP)
032713 FT		032713 FT	1 0 00056 0 01 0529+44 MIDDLE ST (T790)
	==	0130/0000	LENGTH(AH 2521 BK 3027)
	==	0120/2396	OWENS DR (T962)
		0120/1844	BLUE COURSE DR (T989)
	==	0120/1393	AIRPORT RD (T850)
	==	0120/1058	(APRA) HRI HRI RD (PRDR)
	POE	029686 FT	
	==	0120/0000	1 0 00056 0 01 0499+50 LENGTH(AH 3027 BK 3226)
LC TO SCIENCE PK RD (CONN)		0110/2174	
SCIENCE PARK RD (T336)		0110/1995	
LC FROM SCIENCE PK RD (CONN)	==	0110/1828	
	==	0110/0922	HOLLY CR (T788)

DIR: B TOTAL LEN: 27.247 MI. DIST: 02-1 SR: 26
 LEFT MUN: FERGUSON T RIGHT MUN: FERGUSON T



026460 FT

026460 FT 1 0 00056 0 01 0467+89
 CHELSEA LN
 (T943)
 0110/0000 LENGTH(AH 3226 BK 3725)



0100/2690 BRISTOL AV
 (T970)



0100/1276 CATO RD
 (T963)

1 0 00056 0 01 0429+72 022735 FT
 WHITEHALL RD
 (T888) 0100/0000



022735 FT
 WHITEHALL RD
 (SR3018 SEG 0010/0000)
 MFC BEGIN = B
 0100/0000 LENGTH(AH 3725 BK 1981)

020754 FT

020754 FT 1 0 00056 0 01 0410+00
 0090/0000 LENGTH(AH 1981 BK 2965)



0080/1112 SCOTT RD
 (T703)
 0080/0579 BMSSEN 14/0026/0080/0545
 1 0 00056 0 01 0385+62
 SLAB CABIN RUN



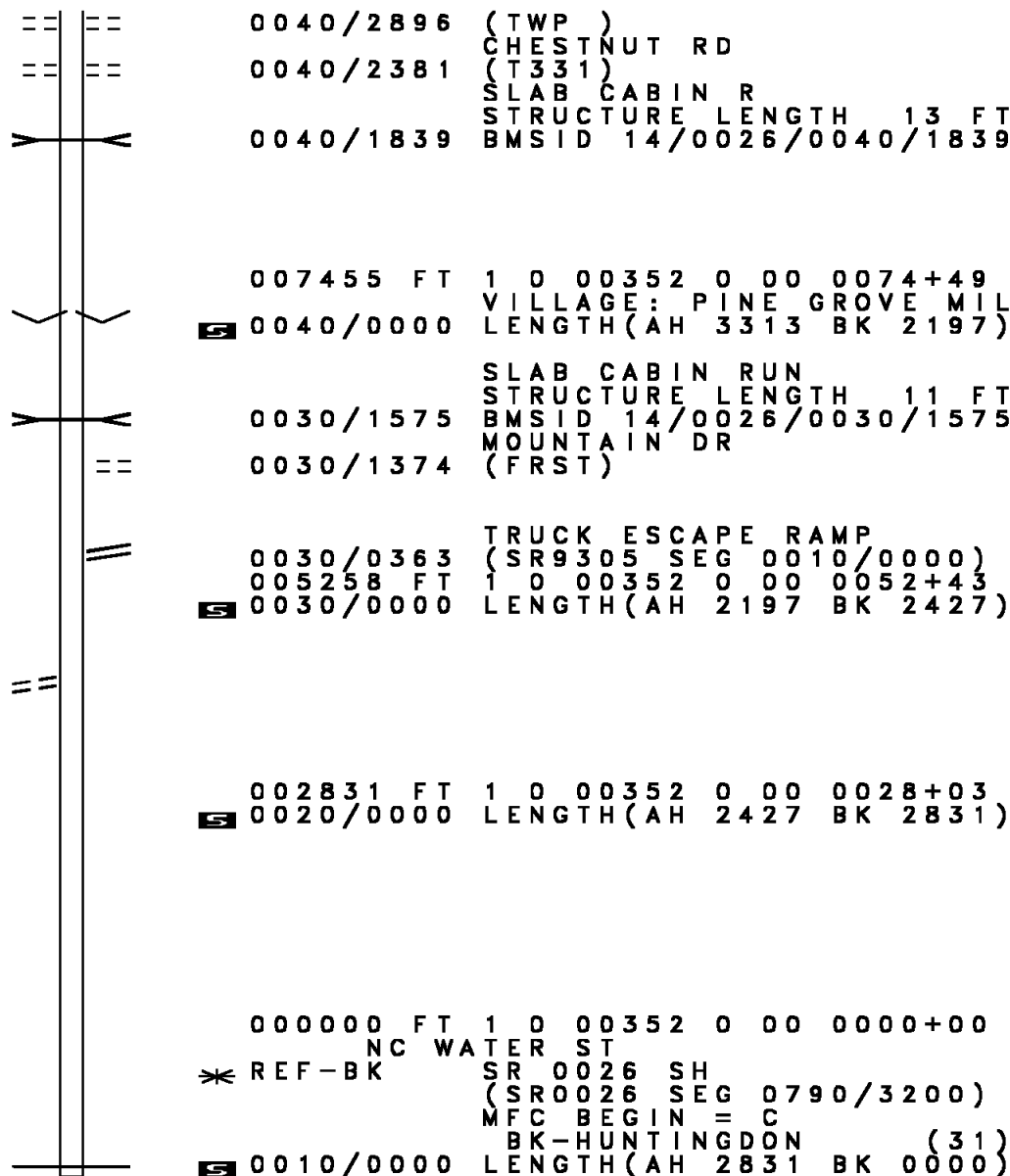
0080/0545 BMSBG 14/0026/0080/0545
 WYE A RD
 0080/0156 (SR9108 SEG 0750/0124)
 017789 FT 1 0 00056 0 01 0380+08
 NC CO LLEGE AV

017789 FT

0080/0000 SHINGLETOWN RD
 (SR0045 SEG 0140/0000)
 LENGTH(AH 2965 BK 2285)
 WYE B RD
 0070/2152 (SR9108 SEG 0010/0000)

Left Side	Distance	Right Side	Notes
		MEADOWVIEW DR (TWP)	
	015504 FT	0070/0367	BMSSEN 14/0026/0070/0000
		0070/0015	1 0 00056 0 01 0357+30
		015504 FT	SLAB CABIN R
BANYAN DR (TWP)	0060/1747	0070/0000	BMSBG 14/0026/0070/0000
		0060/1747	LENGTH(AH 2285 BK 2328)
			MECKLEY RD (T704)
		MECKLEY RD (T704)	
1 0 00056 0 01 0332+52	013176 FT	0060/0352	
ROSEMONT DR (T932)	0060/0000	013176 FT	
		0060/0000	LENGTH(AH 2328 BK 2408)
		0050/1808	KOCHER LN (TWP)
UNNAMED AL (TWP)	0050/0818	0050/1163	UNNAMED AL (TWP)
UNNAMED AL (TWP)	0050/0490	0050/0702	VIERO ST (TWP)
		0050/0159	BMSSEN 14/0026/0050/0137
		0050/0137	1 0 00056 0 01 0311+52
NIXON RD (T334)	0050/0093		SLAB CABIN RUN
			BMSBG 14/0026/0050/0137
	010768 FT	0050/0051	FROM 0026/0040 SH
PINE GROVE RD (SR0045 SEG 0130/1349)	0050/0000	010768 FT	(CONN)
			1 0 00056 0 00 0307+60
			NC PINE GROVE RD
		0050/0000	LENGTH(AH 2408 BK 3313)
MARTZ ST (TWP)	0040/3122	0040/3224	TO 0026/0050 SH
			(CONN)
			BUTTERNUT ST

DIR: B TOTAL LEN: 27.247 MI. DIST: 02-1 SR: 26
 LEFT MUN: FERGUSON T RIGHT MUN: FERGUSON T



007455 FT

0040/2896 (TWP)
 CHESTNUT RD
 0040/2381 (T331)
 SLAB CABIN R
 STRUCTURE LENGTH 13 FT
 0040/1839 BMSID 14/0026/0040/1839

007455 FT 1 0 00352 0 00 0074+49
 VILLAGE: PINE GROVE MIL
 0040/0000 LENGTH(AH 3313 BK 2197)

0030/1575 SLAB CABIN RUN
 STRUCTURE LENGTH 11 FT
 BMSID 14/0026/0030/1575
 0030/1374 MOUNTAIN DR
 (FRST)

005258 FT

0030/0363 TRUCK ESCAPE RAMP
 (SR9305 SEG 0010/0000)
 005258 FT 1 0 00352 0 00 0052+43
 0030/0000 LENGTH(AH 2197 BK 2427)

KEPLER RD
 (FRST)

0020/1650

002831 FT 1 0 00352 0 00 0028+03
 0020/0000 LENGTH(AH 2427 BK 2831)

002831 FT

000000 FT

000000 FT 1 0 00352 0 00 0000+00
 NC WATER ST
 * REF-BK SR 0026 SH
 (SR0026 SEG 0790/3200)
 MFC BEGIN = C
 BK-HUNTINGDON (31)
 0010/0000 LENGTH(AH 2831 BK 0000)