

Straight Line Diagram

**Jefferson
33**

January 2021

This document was produced by the Pennsylvania Department of Transportation (PENNDOT) as an internal management tool for State maintained highways and is not to be used for other purposes. The printed information was compiled from the Department's computerized Roadway Management System (RMS) and is subject to change without notice. Use of any or all of the printed information for purposes other than those intended by the Department may not satisfy other accuracy and completeness requirements and the Department does not warrant that such printed information is accurate or complete.

ROADWAY MANAGEMENT SYSTEM INDEX FOR SR'S LOCATED IN THE COUNTY OF JEFFERSON

SR	BGN	PAGE	END	PAGE	SR	BGN	PAGE	END	PAGE	SR	BGN	PAGE	END	PAGE
0028		1		13	2016		213		214	4006		342		344
0036		14		37	2017		215		217	4999		345		345
0080		38		50	2018		218		218	6830		346		346
0119		51		61	2019		219		221	8002		347		347
0219		62		67	2021		222		223	8004		348		348
0310		68		75	2023		224		230	8006		349		349
0322		76		89	2025		231		233	8008		350		350
0410		90		91	2027		234		235	8010		351		352
0436		92		93	2029		236		237	9201		353		353
0536		94		100	2031		238		240	9202		354		354
0830	101			106	2033		241		241	9301		355		355
0899	107			107	2035		242		242	9402		356		356
0949	108			121	2037		243		243	9404		357		357
0950	122			125	3001		244		247	9501		358		358
1001	126			127	3002		248		251					
1002	128			130	3003		252		260					
1003	131			133	3004		261		264					
1004	134			136	3005		265		267					
1005	137			137	3006		268		270					
1006	138			138	3007		271		274					
1007	139			139	3008		275		278					
1008	140			144	3009		279		280					
1009	145			148	3010		281		281					
1010	149			153	3011		282		289					
1011	154			156	3012		290		291					
1012	157			157	3013		292		292					
1013	158			158	3014		293		297					
1015	159			163	3015		298		298					
1017	164			164	3016		299		300					
1019	165			165	3017		301		302					
1021	166			167	3018		303		304					
1023	168			168	3019		305		305					
1025	169			170	3020		306		306					
1027	171			173	3021		307		308					
1830	174			178	3022		309		310					
2001	179			181	3023		311		311					
2002	182			183	3024		312		312					
2003	184			185	3025		313		313					
2004	186			186	3027		314		314					
2005	187			188	3029		315		315					
2006	189			189	3031		316		319					
2007	190			196	3033		320		321					
2008	197			202	3035		322		322					
2009	203			203	3037		323		323					
2010	204			206	3039		324		326					
2011	207			208	4001		327		328					
2012	209			209	4002		329		329					
2013	210			210	4003		330		331					
2014	211			211	4004		332		333					
2015	212			212	4005		334		341					



December 30, 2020

Pennsylvania State Roads - Straight Line Diagrams

Contained within this document are the 2021 Pennsylvania Straight Line Diagram's (SLD's) for State Routes by county within a particular PennDOT district. At the end of each year, PennDOT takes a snapshot of its current SLD database and creates PDF files from the SLD snapshot. The SLD's are a graphical representation of State Routes (SR's) that PennDOT maintains. The information shown on the SLD's is generated from data found in PennDOT's Roadway Management System (RMS) database. The data from RMS is constantly being updated to match actual roadway inventory data found on Pennsylvania's state highways. PennDOT's SR system is explained briefly in this document along with symbol definitions for each type of roadway feature or attribute found on the SLD. This PDF version of the SLD contains an individual county list of all state roads found in that county. The SR's found on the list are linked to the actual pages that show the individual SLD's. To find an SLD for a particular road that you want, simply point to that road on the SR index list and click on it to jump to the beginning page of that SLD.

If you have any questions or comments concerning information found in this document, please contact Colin McClenahan, [Roadway Inventory and Testing Unit](#), [Asset Management Division](#), [Bureau of Maintenance and Operations](#), by calling (717) 783-0172.

Additional information on state owned highways is available from your local PENNDOT Engineering District Office, RMS Unit, RMS Coordinator.

Straight Line Diagram Disclaimer: This document is for informational purposes only and may be viewed by anyone. No part of the information contained in this document may be altered or redistributed without prior written consent of PENNDOT. Straight Line Diagram information is provided "as is" without warranty of any kind, either expressed or implied. This information could include technical inaccuracies or errors of omission. Changes may be made periodically to the information herein.

Copyright © 2020 by the Commonwealth of Pennsylvania. All rights reserved.



Asset Management Division

Mission Statement

To protect and preserve Pennsylvania's infrastructure by providing meaningful, timely, and accurate pavement and roadway management, design, standards, strategies, inventory and condition, as well as fair, consistent and efficient application of Commonwealth laws and regulations.

CUSTOMER SERVICE RATING FORM

Straight Line Diagram (SLD) – Customer Service Rating

As means to improve customer service, we would like you to rate the product/ service you have received, by circling a “grade” from “A” (excellent) to “E” (fail).

A B C D E

If your rating is not an “A,” please let us know what we could do better.

Name and Organization (optional)

Thank You.

(Fold along line, and tape or staple together before mailing)

(Cut along dashed line)

Bureau of Maintenance and Operations
Asset Management Division – BOMO Annex
907 Elmerton Avenue
Harrisburg, PA 17110
ATTN: Colin McClenahan

PENNSYLVANIA DEPARTMENT OF TRANSPORTATION

Bureau of Maintenance and Operations, Asset Management Division

Location Referencing System (LRS) – Definitions, Uses & Testing

The Department's LRS, implemented in 1987, is the mechanism to designate the State highway network, to define roadway lengths, locations, and route connectivity, and to serve as the basis for the collection, storage, and integration of roadway information.

An LRS key is a unique series of numbers that identifies the location of each point or feature along a State route. The fourteen digit number is an integral part of the Roadway Management System (RMS) where roadway data is stored. 07/4016/0100/0857 is an example of an LRS key, which identifies County (CO) = 07, State Route (SR) = 4016, Segment (SEG) = 0100, and Offset = 0857.

County (CO)

Each of Pennsylvania's sixty-seven counties is identified by a number.

Name	#	Name	#	Name	#	Name	#
Adams	1	Clinton	18	Lackawanna	35	Potter	52
Allegheny	2	Columbia	19	Lancaster	36	Schuylkill	53
Armstrong	3	Crawford	20	Lawrence	37	Snyder	54
Beaver	4	Cumberland	21	Lebanon	38	Somerset	55
Bedford	5	Dauphin	22	Lehigh	39	Sullivan	56
Berks	6	Delaware	23	Luzerne	40	Susquehanna	57
Blair	7	Elk	24	Lycoming	41	Tioga	58
Bradford	8	Erie	25	McKean	42	Union	59
Bucks	9	Fayette	26	Mercer	43	Venango	60
Butler	10	Forest	27	Mifflin	44	Warren	61
Cambria	11	Franklin	28	Monroe	45	Washington	62
Cameron	12	Fulton	29	Montgomery	46	Wayne	63
Carbon	13	Greene	30	Montour	47	Westmoreland	64
Centre	14	Huntingdon	31	Northampton	48	Wyoming	65
Chester	15	Indiana	32	Northumberland	49	York	66
Clarion	16	Jefferson	33	Perry	50	Philadelphia	67
Clearfield	17	Juniata	34	Pike	51		

State Route (SR)

State Routes (SR's) are identified by four-digit numbers. SR numbers are assigned as follows:

- | | |
|----------------------------------------------------------------------|-----------|
| 1. Traffic Routes: Routes designated as Interstates, US or PA Routes | 0001-0999 |
| 2. Quadrant Routes (Non-Traffic Routes) | 1001-4999 |
| 3. Relocated Traffic Routes | 6000-6999 |
| 4. Turned Back, Abandoned, or Null Routes | 7000-7999 |
| 5. Interchanges | 8001-8999 |
| 6. WYE's | 9101-9199 |
| 7. Rest Areas | 9201-9299 |
| 8. Truck Escape Ramps | 9301-9399 |
| 9. Others | 9401-9499 |

Even/Odd Convention: Even numbers are typically given to SR's in the East/West direction, and odd numbers to SR's that run North/South. This convention applies to Interstate Routes (except those that are Beltways or Spurs), and Quadrant Routes. This convention may or may not apply to PA or US Traffic Routes.

Hierarchy: If two or more traffic routes occupy the same section of roadway, the SR number is based on the "higher" type route, according to the following hierarchy. If the traffic routes are the same hierarchy class, then the SR number is assigned the lower numbered traffic route (Figure 1).

1. Interstates
2. U.S. Routes
3. PA Routes
4. Quadrant Routes

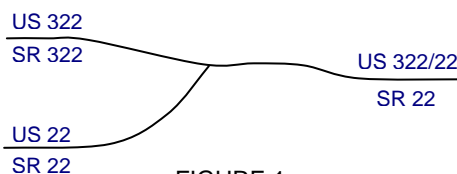


FIGURE 1

Other Numbering Conventions:

1. The first digit of a quadrant route is based on which quadrant of the county the route is located, as shown in the following diagram (Figure 2).
2. The last three digits of a Relocated Traffic Route are the same as the Traffic Route that was relocated.
3. Interchanges are numbered sequentially. Odd numbers are given to interchanges along SR's in the North/South direction; even numbers are given to interchanges along SR's in the East/West direction (Figure 3).
4. WYE's are given odd numbers if the connecting SR is odd numbered, and even numbers if the connecting SR is even numbered.
5. Rest Areas or Truck Escape Ramps are given odd numbers if they connect to the Southbound or Westbound side of an SR, and even numbers if they connect to the Northbound or Eastbound side.

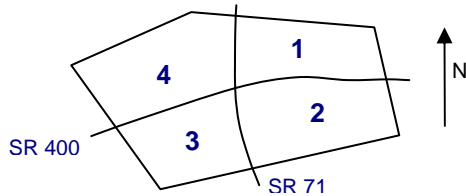


FIGURE 2

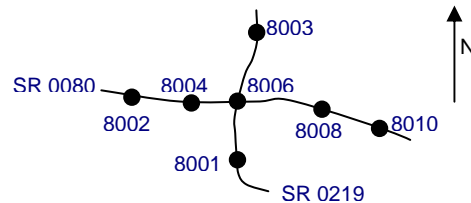


FIGURE 3

Segment (SEG)

State routes are divided into segments, which are approximately one-half mile long, and are identified by a four-digit number. Segment begin and end points are placed at physical features where possible. Segment numbers increase in the North or East direction, and typically by 10's (Figure 4). Segments are even numbered on undivided roadways, and in the Northbound or Eastbound direction of divided roadways. Segments are odd numbered in the Southbound or Westbound direction of divided roadways (Figure 5). Interstate segments are associated with the mile posts (Figure 6).

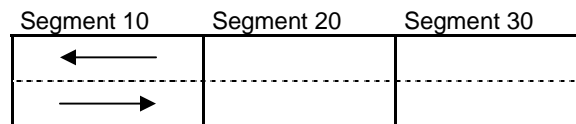
Undivided Roadways

FIGURE 4

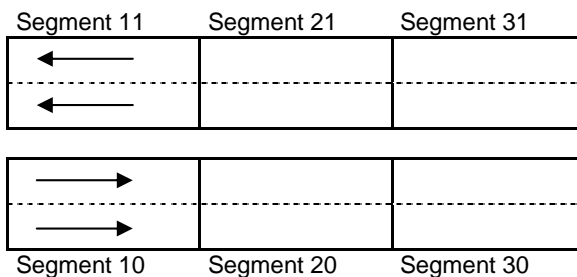
Divided Roadways

FIGURE 5

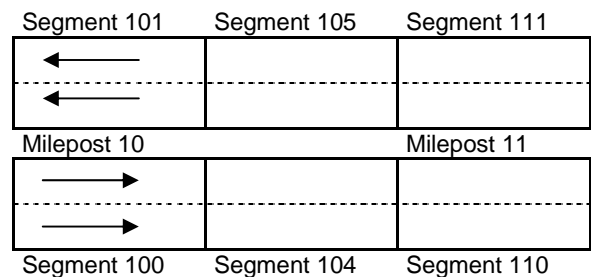
Interstate Roadways

FIGURE 6

Turned Back, Abandoned, and Null Segments are given numbers in the range of 7000-7999. For two coincident State routes, the route with "lower" hierarchy is "nulled."

Segment numbering restarts on Traffic Routes at County boundaries, except Interstates (Figure 7).

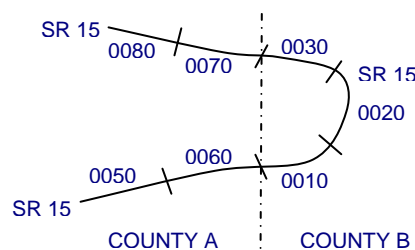


FIGURE 7

Offset

The offset, a subdivision of the segment, is the distance (in feet) from the beginning of the segment, expressed as a four-digit number. Offsets are measured in the increasing segment direction.

Segment Markers

Segment markers, which allow for easy identification of the LRS location on the State highway system, indicate the State route and segment number at the point that each segment is entered. If the beginning of a segment occurs at a physical feature, then the point of reference is at the physical feature and not the sign. At intersections, signs are used to identify beginning or ending State routes or segments.



Users of the LRS

Locations of all intersections, structures, and other points of interest are field verified and inventoried in the RMS. This information can be displayed on Straight Line Diagrams (SLD's) which can be viewed in the RMS, or hardcopy form. SLD books are refreshed and printed annually for distribution to the Department's District and County offices, as well as too many external entities.

A list of those within the Department that use the LRS to identify locations in the RMS and in the field includes personnel from the following organizations: Pavement Testing, County Maintenance, Traffic, Design, Surveys, Construction, Bridge, Permits, Crash Review, Planning and Programming, Posted & Bonded Roads, Tort Liability, and Emergency Management.

Users outside the Department include: County & Municipal governments, County 911, Planning Commissions, Federal Highway Administration, State & Local Police, Local Emergency Management, Delivery Services (UPS, Fed Ex, etc.), Fire Departments, Utility Companies, Contractors, and Consultants.

Without segment markers located in the field, all of these users would have to rely solely on the SLD, which would be extremely cumbersome at best and impossible for some.

Verification, QA & QC

In order to assure that LRS information is indicated properly in the RMS, on SLD's, and in the field, LRS Quality Assurance (QA) and Quality Commitment (QC) programs are performed each year. The Bureau of Maintenance and Operations, Asset Management Division, Roadway Inventory & Testing Unit (RITU) performs all Statewide QC testing. Field verification and QA is also performed by RITS, except in Engineering Districts 2-0, 11-0, and 12-0, where it is done "in-house." Each Engineering District is responsible for its own LRS completeness and maintenance with respect to the RMS.









































Twenty percent of each county is field tested annually as part of the QA program, and five percent of each county is tested for the annual QC program. The goal of the QC program is to maintain at least 90% accuracy between the RMS and the actual field locations of highway features. Annual QC ratings are developed and reported to the Engineering Districts.

Field testing is performed by two-person teams (a permanent employee that operates the test, and a temporary employee that drives the device) with the use of vans equipped with an on-board computer and a Data Measurement Subsystem. Testing is typically performed during the months of April through November.

Vehicle location and roadway features are displayed on the van's computer screen in SLD format, and the software accepts operator inputs verifying or modifying roadway feature locations, as well as comments. Though the system can function at greater speed, test speeds are typically less than 25 mph to ensure accuracy.

There are five categories of information that is verified and/or modified:

1. State Route Length
2. Segment Length
3. Roadway Geometry (lane count, pavement & shoulder types & widths)
4. Intersecting Feature Location (intersections & bridges)
5. Segment Marker Location

 SEGMENT MARKER	 AHEAD LEFT INTER STATE OWNED	 RAILROAD CROSSING	 INTERSTATE MILEPOST
 TURNBACK	 AHEAD LEFT INTER NON-STATE	 RAILROAD OVER-PASS	 MFC BEGIN
 NULL	 AHEAD RIGHT INTE STATE OWNED	 OVER-PASS	 MUNICIPAL BOUNDARY
 UNDIVIDED HIGHWAY	 AHEAD RIGHT INTE NON-STATE	 BRIDGE END	 VILLAGE BEGIN
 PHYSICALLY DIVIDED	 BACK LEFT INTER STATE OWNED	 BRIDGE BEGIN	AH - LENGTH FORWARD TO NEXT SEGMENT BEGIN BK - LENGTH BACK WARD TO PREVIOUS SEGMENT BEGIN
 PAINT DIVIDED	 BACK LEFT INTER NON-STATE	 TUNNEL	
 INTERSECTION AHEAD	 BACK RIGHT INTER STATE OWNED	 SIGN STRUCTURE	MFC - MAINTENANCE FUNCTIONAL CLASS A = INTERSTATE B = EXPRESSWAY AND/OR PRINCIPLE ARTERIAL C = MINOR ARTERIAL D = COLLECTOR E = LOCAL ACCESS F = INTERCHANGE RAMP
 INTERSECTION BACK	 BACK RIGHT INTER NON-STATE	 P3 BRIDGE	
 REFERENCE AHEAD/BACK	 T-LEFT INTERSEC STATE OWNED	 RETAINING WALL	
 DIVIDED CONNECTOR	 T-LEFT INTERSEC NON-STATE	 BRIDGE/CULVERT UNDER FILL	NULL AND TURNBACK SEGMENTS ARE DISPLAYED IN THE DEPARTMENT'S ROADWAY MANAGEMENT SYSTEM (RMS) AS 100 FEET IN LENGTH. ACTUAL SEGMENT AND SECTION LENGTHS MAY VARY SIGNIFICANTLY
 CROSS INTERSEC STATE OWNED	 T-RIGHT INTERSEC STATE OWNED	 PIPE (STAMPP)	
 CROSS INTERSEC NON-STATE	 T-RIGHT INTERSEC NON-STATE	 ROTARY INTERSEC	

STRAIGHT LINE DIAGRAM (SLD) ANNUAL REFRESH ATTRIBUTE KEY

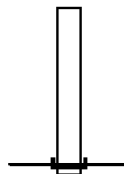
PAGE 2 OF 2

[illegible]

EXTRACT DATE: 12/21/2020 ROADWAY MANAGEMENT SYSTEM PAGE NUMBER: 358
 PRINT DATE: 12/23/2020 SLD COUNTY/SR - ANNUAL PRINT COUNTY: JEFFERSON
 DIR: B TOTAL LEN: .034 MI. DIST: 10-5 SR: 9501
 LEFT MUN: YOUNG T RIGHT MUN: YOUNG T

000177 FT

000000 FT

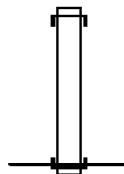


000177 FT
 * REF-AHD PARK AND RIDE
 0010/0177 (GOVT)
 000000 FT 0 0 00000 0 00 0000+00
 NC PARK AND RIDE ROAD
 INTER-BK SR 0436 SH
 (SR0436 SEG 0010/0222)
 MFC BEGIN = F
 0010/0000 LENGTH(AH 0177 BK 0000)

EXTRACT DATE: 12/21/2020 ROADWAY MANAGEMENT SYSTEM PAGE NUMBER: 357
 PRINT DATE: 12/23/2020 SLD COUNTY/SR - ANNUAL PRINT COUNTY: JEFFERSON
 DIR: N TOTAL LEN: .059 MI. DIST: 10-5 SR: 9404
 LEFT MUN: SNYDER T RIGHT MUN: SNYDER T

000313 FT

000000 FT

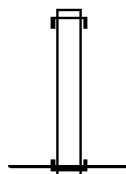


000313 FT
 INTER-AHD SR 0028 SH
 0010/0313 (SR0028 SEG 0560/1064)
 000000 FT 0 0 00000 0 00 0000+00
 NC BR ROCKWAY TRUCK STOP
 INTER-BK SR 0028 SH
 (SR0028 SEG 0560/0767)
 MFC BEGIN = F
 0010/0000 LENGTH(AH 0313 BK 0000)

EXTRACT DATE: 12/21/2020 ROADWAY MANAGEMENT SYSTEM PAGE NUMBER: 356
 PRINT DATE: 12/23/2020 SLD COUNTY/SR - ANNUAL PRINT COUNTY: JEFFERSON
 DIR: N TOTAL LEN: .071 MI. DIST: 10-5 SR: 9402
 LEFT MUN: PUNXSUTAWNEY B RIGHT MUN: PUNXSUTAWNEY B

000375 FT

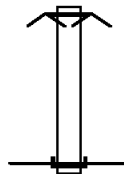
000000 FT



000375 FT
 INTER-AHD BUFFALO PITTSBURG HW
 0010/0375 (SR0119 SEG 0050/1870)
 000000 FT 0 0 00000 0 00 0000+00
 NC TRUCK STOP RD
 INTER-BK BUFFALO PITTSBURG HW
 (SR0119 SEG 0050/1566)
 MFC BEGIN = F
 0010/0000 LENGTH(AH 0375 BK 0000)

EXTRACT DATE: 12/21/2020 ROADWAY MANAGEMENT SYSTEM PAGE NUMBER: 355
 PRINT DATE: 12/23/2020 SLD COUNTY/SR - ANNUAL PRINT COUNTY: JEFFERSON
 DIR: B TOTAL LEN: .057 MI. DIST: 10-5 SR: 9301
 LEFT MUN: PUNXSUTAWNEY B RIGHT MUN: PUNXSUTAWNEY B


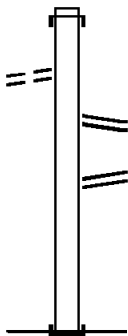
000299 FT
 000000 FT



000299 FT BARRICADE
 0010/0299 ROAD CLOSED AHEAD
 000000 FT 0 0 00000 0 00 0000+00
 NC TRUCK RUNOFF RD
 INTER-BK INDIANA ST
 (SR0119 SEG 0070/0617)
 MFC BEGIN = F
 0010/0000 LENGTH(AH 0299 BK 0000)

EXTRACT DATE: 12/21/2020 ROADWAY MANAGEMENT SYSTEM PAGE NUMBER: 354
 PRINT DATE: 12/23/2020 SLD COUNTY/SR - ANNUAL PRINT COUNTY: JEFFERSON

DIR: E TOTAL LEN: .476 MI. DIST: 10-5 SR: 9202
 LEFT MUN: PINE CREEK T RIGHT MUN: PINE CREEK T

002515 FT		002515 FT	INTER-AHD	EASTBOUND REST AREA RD
		0020/0835	(SR9202 SEG 0010/1391)	
001680 FT		001680 FT	0 0 00000 0 00 0000+00	
		INTER-BK	EASTBOUND REST AREA RD	
		0020/0000	(SR9202 SEG 0010/0581)	
			LENGTH(AH 0835 BK 1680)	
		INTER-AHD	KEYSTONE SHORTWAY RD	
		0010/1680	(SR0080 SEG 0870/2736)	
		0010/1391	EASTBOUND REST AREA RD	
		0010/0581	(SR9202 SEG 0020/0835)	
		000000 FT	1 0 01009 2 16 0000+00	
LC FROM PARKING AREA LT (CONN)		0010/1578	NC RE	ST STOP EAST RD
000000 FT		INTER-BK	KEYSTONE SHORTWAY RD	
			(SR0080 SEG 0870/1118)	
			MFC BEGIN = F	
		0010/0000	LENGTH(AH 1680 BK 0000)	

EXTRACT DATE: 12/21/2020 ROADWAY MANAGEMENT SYSTEM PAGE NUMBER: 353
PRINT DATE: 12/23/2020 SLD COUNTY/SR - ANNUAL PRINT COUNTY: JEFFERSON

DIR: W TOTAL LEN: .528 MI. DIST: 10-5 SR: 9201
LEFT MUN: WASHINGTON T RIGHT MUN: WASHINGTON T

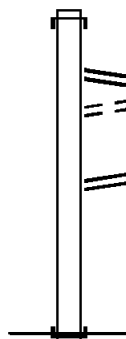
LC FROM PARKING AREA
(CONN)

002790 FT

0020/1097

001621 FT

000000 FT



002790 FT
INTER-AHD WESTBOUND REST AREA RD
0020/1169 (SR9201 SEG 0010/1438)

001621 FT 0 0 00000 0 00 0000+00
INTER-BK WESTBOUND REST AREA RD
(SR9201 SEG 0010/0364)
0020/0000 LENGTH(AH 1169 BK 1621)

INTER-AHD KEYSTONE SHORTWAY RD
0010/1621 (SR0080 SEG 0881/0392)
WESTBOUND REST AREA RD
0010/1438 (SR9201 SEG 0020/1169)
LC TO PARKING AREA LT
0010/1102 (CONN)

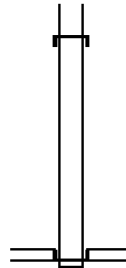
0010/0364 WESTBOUND REST AREA RD
(SR9201 SEG 0020/0000)
000000 FT 1 0 01009 2 17 0000+00
NC RE ST STOP WEST RD
INTER-BK KEYSTONE SHORTWAY RD
(SR0080 SEG 0881/1987)
MFC BEGIN = F
0010/0000 LENGTH(AH 1621 BK 0000)

EXTRACT DATE: 12/21/2020 ROADWAY MANAGEMENT SYSTEM PAGE NUMBER: 352
PRINT DATE: 12/23/2020 SLD COUNTY/SR - ANNUAL PRINT COUNTY: JEFFERSON
DIR: N TOTAL LEN: .767 MI. DIST: 10-5 SR: 8010
LEFT MUN: WASHINGTON T RIGHT MUN: WASHINGTON T

EXTRACT DATE: 12/21/2020 ROADWAY MANAGEMENT SYSTEM PAGE NUMBER: 351
PRINT DATE: 12/23/2020 SLD COUNTY/SR - ANNUAL PRINT COUNTY: JEFFERSON

DIR: N TOTAL LEN: .767 MI. DIST: 10-5 SR: 8010
LEFT MUN: WASHINGTON T RIGHT MUN: WASHINGTON T

003141 FT



INTER-AHD KEYSTONE SHORTWAY RD
0750/0908 (SR0080 SEG 0904/2307)

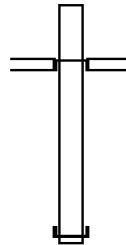
003141 FT 0 0 00000 0 00 0000+00
NC RAMP C RD

AIRPORT RD
(SR0830 SEG 0012/0345)

INTER-BK RAMP D RD
(SR8010 SEG 0010/1152)

5 0750/0000 LENGTH(AH 0908 BK 1198)

001943 FT



INTER-AHD RAMP A RD
(SR8010 SEG 0250/0000)

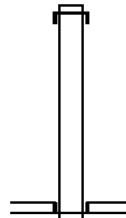
0500/1198 (SR0830 SEG 0012/1057)

001943 FT 0 0 00000 0 00 0000+00
NC RAMP B RD

INTER-BK KEYSTONE SHORTWAY RD
(SR0080 SEG 0905/2303)

5 0500/0000 LENGTH(AH 1198 BK 0791)

001152 FT



INTER-AHD KEYSTONE SHORTWAY RD
0250/0791 (SR0080 SEG 0905/0345)

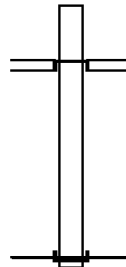
001152 FT 0 0 00000 0 00 0000+00
NC RAMP A RD

AIRPORT RD
(SR0830 SEG 0012/1057)

INTER-BK RAMP B RD
(SR8010 SEG 0500/1198)

5 0250/0000 LENGTH(AH 0791 BK 1152)

000000 FT



INTER-AHD RAMP C RD
(SR8010 SEG 0750/0000)

0010/1152 (SR0830 SEG 0012/0345)

000000 FT 0 0 00000 0 00 0000+00
NC RAMP D RD

INTER-BK KEYSTONE SHORTWAY RD
(SR0080 SEG 0904/0228)

5 0010/0000 LENGTH(AH 1152 BK 0000)

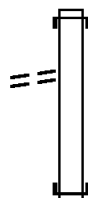
EXTRACT DATE: 12/21/2020 ROADWAY MANAGEMENT SYSTEM PAGE NUMBER: 350
PRINT DATE: 12/23/2020 SLD COUNTY/SR - ANNUAL PRINT COUNTY: JEFFERSON

DIR: S TOTAL LEN: .535 MI. DIST: 10-5 SR: 8008
LEFT MUN: PINE CREEK T RIGHT MUN: PINE CREEK T

FROM 1830/0024 SH
(CONN)

002827 FT

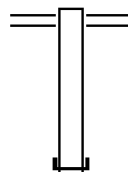
0750/0137
002170 FT



002827 FT
INTER-AHD KEYSTONE SHORTWAY RD
0750/0657 (SR0080 SEG 0864/1265)

002170 FT 1 0 01009 2 14 0000+00
NC RAMP C RD
INTER-BK SR 1830 SH
(SR1830 SEG 0024/0989)
5 0750/0000 LENGTH(AH 0657 BK 0621)

001549 FT

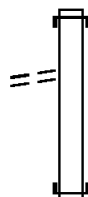


SR 0830 SH
0500/0621 (SR1830 SEG 0024/2467)

001549 FT 1 0 01009 2 13 0000+00
NC RAMP B RD
INTER-BK KEYSTONE SHORTWAY RD
(SR0080 SEG 0865/1220)
5 0500/0000 LENGTH(AH 0621 BK 0681)

FROM 1830/0024 SH
(CONN)

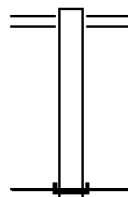
0250/0109
000868 FT



INTER-AHD KEYSTONE SHORTWAY RD
0250/0681 (SR0080 SEG 0861/2049)

000868 FT 1 0 01009 2 12 0000+00
NC RAMP A RD
INTER-BK SR 1830 SH
(SR1830 SEG 0024/2488)
5 0250/0000 LENGTH(AH 0681 BK 0868)

000000 FT



SR 0830 SH
0010/0868 (SR1830 SEG 0024/0799)

000000 FT 1 0 01009 2 15 0000+00
NC RAMP D RD
INTER-BK KEYSTONE SHORTWAY RD
(SR0080 SEG 0860/2643)
MFC BEGIN = F
5 0010/0000 LENGTH(AH 0868 BK 0000)

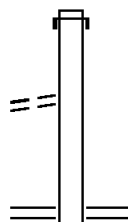
EXTRACT DATE: 12/21/2020 ROADWAY MANAGEMENT SYSTEM PAGE NUMBER: 349
PRINT DATE: 12/23/2020 SLD COUNTY/SR - ANNUAL PRINT COUNTY: JEFFERSON

DIR: S TOTAL LEN: .544 MI. DIST: 10-5 SR: 8006
LEFT MUN: PINE CREEK T RIGHT MUN: PINE CREEK T

FROM 0028/0241 SH
(CONN)

002871 FT

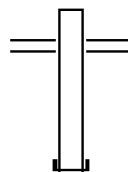
0750/0065
002195 FT



002871 FT
INTER-AHD KEYSTONE SHORTWAY RD
0750/0676 (SR0080 SEG 0814/0027)

002195 FT 1 0 01009 2 02 0000+00
NC RAMP C RD
SR 0028 SH
(SR0028 SEG 0240/0337)
S 0750/0000 LENGTH(AH 0676 BK 0484)

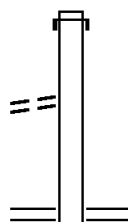
001711 FT



SR 0028 SH
(SR0028 SEG 0241/0894)
(SR0028 SEG 0240/0894)
0500/0484 1 0 01009 2 01 0000+00
001711 FT NC RAMP B RD
INTER-BK KEYSTONE SHORTWAY RD
(SR0080 SEG 0815/0000)
S 0500/0000 LENGTH(AH 0484 BK 0932)

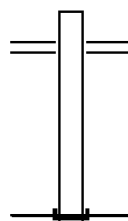
FROM 0028/0240 SH
(CONN)

0250/0075
000779 FT



INTER-AHD KEYSTONE SHORTWAY RD
0250/0932 (SR0080 SEG 0811/1200)
000779 FT 1 0 01009 2 00 0000+00
NC RAMP A RD
SR 0028 SH
(SR0028 SEG 0241/0950)
S 0250/0000 LENGTH(AH 0932 BK 0779)

000000 FT



SR 0028 SH
(SR0028 SEG 0240/0383)
(SR0028 SEG 0241/0383)
0010/0779 1 0 01009 2 03 0000+00
000000 FT NC RAMP D RD
INTER-BK KEYSTONE SHORTWAY RD
(SR0080 SEG 0810/1208)
MFC BEGIN = F
S 0010/0000 LENGTH(AH 0779 BK 0000)

EXTRACT DATE: 12/21/2020 ROADWAY MANAGEMENT SYSTEM PAGE NUMBER: 348
PRINT DATE: 12/23/2020 SLD COUNTY/SR - ANNUAL PRINT COUNTY: JEFFERSON

DIR: S TOTAL LEN: .502 MI. DIST: 10-5 SR: 8004
LEFT MUN: BROOKVILLE B RIGHT MUN: BROOKVILLE B

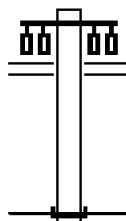
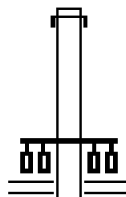
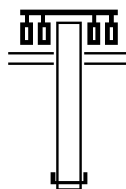
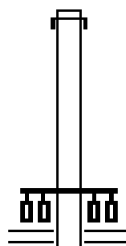
002649 FT

001609 FT

001085 FT

000586 FT

000000 FT



002649 FT
INTER-AHD KEYSTONE SHORTWAY RD
0750/1040 (SR0080 SEG 0784/1359)

001609 FT 1 0 01009 2 06 0000+00
NC RAMP C RD
ALLEGHENY BL
(SR0036 SEG 0721/0515)
(SR0036 SEG 0720/0528)

0750/0000 LENGTH(AH 1040 BK 0524)

ALLEGHENY BL
(SR0036 SEG 0720/1199)

0500/0524
001085 FT 1 0 01009 2 05 0000+00
NC RAMP B RD

INTER-BK KEYSTONE SHORTWAY RD
(SR0080 SEG 0785/0945)

0500/0000 LENGTH(AH 0524 BK 0499)

INTER-AHD KEYSTONE SHORTWAY RD
0250/0499 (SR0080 SEG 0781/2307)

000586 FT 1 0 01009 2 04 0000+00
NC RAMP A RD

ALLEGHENY BL
(SR0036 SEG 0720/1254)
(SR0036 SEG 0721/1259)

0250/0000 LENGTH(AH 0499 BK 0586)

ALLEGHENY BL
(SR0036 SEG 0720/0546)
(SR0036 SEG 0721/0535)

0010/0586
000000 FT 1 0 01009 2 07 0000+00
NC RAMP D RD

INTER-BK KEYSTONE SHORTWAY RD
(SR0080 SEG 0780/2508)

MFC BEGIN = F
0010/0000 LENGTH(AH 0586 BK 0000)

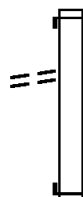
EXTRACT DATE: 12/21/2020 ROADWAY MANAGEMENT SYSTEM PAGE NUMBER: 347
PRINT DATE: 12/23/2020 SLD COUNTY/SR - ANNUAL PRINT COUNTY: JEFFERSON

DIR: S TOTAL LEN: .465 MI. DIST: 10-5 SR: 8002
LEFT MUN: UNION T RIGHT MUN: UNION T

FROM 0949/0022 SH
(CONN)

002456 FT

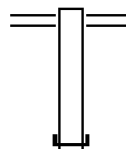
0750/0074
001924 FT



002456 FT
INTER-AHD KEYSTONE SHORTWAY RD
0750/0532 (SR0080 SEG 0730/1069)

001924 FT 1 0 01009 2 10 0000+00
NC RAMP G RD
INTER-BK ALLEGHENY ST
(SR0949 SEG 0022/2120)
5 0750/0000 LENGTH(AH 0532 BK 0546)

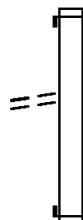
001378 FT



0500/0546 ALLEGHENY ST
(SR0949 SEG 0022/2702)
001378 FT 1 0 01009 2 09 0000+00
NC RAMP F RD
INTER-BK KEYSTONE SHORTWAY RD
(SR0080 SEG 0731/2146)
5 0500/0000 LENGTH(AH 0546 BK 0771)

FROM 0949/0022 SH
(CONN)

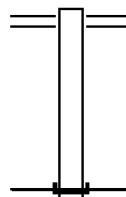
0250/0085
000607 FT



INTER-AHD KEYSTONE SHORTWAY RD
0250/0771 (SR0080 SEG 0731/0864)

000607 FT 1 0 01009 2 08 0000+00
NC RAMP E RD
INTER-BK ALLEGHENY ST
(SR0949 SEG 0022/2732)
5 0250/0000 LENGTH(AH 0771 BK 0607)

000000 FT



0010/0607 ALLEGHNEY ST
(SR0949 SEG 0022/2103)
000000 FT 1 0 01009 2 11 0000+00
NC RAMP H RD
INTER-BK KEYSTONE SHORTWAY RD
(SR0080 SEG 0724/2864)
MFC BEGIN = F
5 0010/0000 LENGTH(AH 0607 BK 0000)

EXTRACT DATE: 12/21/2020 ROADWAY MANAGEMENT SYSTEM PAGE NUMBER: 346
PRINT DATE: 12/23/2020 SLD COUNTY/SR - ANNUAL PRINT COUNTY: JEFFERSON
DIR: B TOTAL LEN: .000 MI. DIST: 10-5 SR: 6830
LEFT MUN: WARSAW T RIGHT MUN: WARSAW T

000000 FT



000000 FT
7014/0000 LENGTH(AH 0100 BK 0000)

EXTRACT DATE: 12/21/2020 ROADWAY MANAGEMENT SYSTEM PAGE NUMBER: 345
PRINT DATE: 12/23/2020 SLD COUNTY/SR - ANNUAL PRINT COUNTY: JEFFERSON
DIR: B TOTAL LEN: .000 MI. DIST: 10-5 SR: 4999
LEFT MUN: WARSAW T RIGHT MUN: WARSAW T

000000 FT



000000 FT
7010/0000 LENGTH(AH 0060 BK 0000)

EXTRACT DATE: 12/21/2020 ROADWAY MANAGEMENT SYSTEM PAGE NUMBER: 344
PRINT DATE: 12/23/2020 SLD COUNTY/SR - ANNUAL PRINT COUNTY: JEFFERSON

DIR: B TOTAL LEN: 6.118 MI. DIST: 10-5 SR: 4006
LEFT MUN: WARSAW T RIGHT MUN: WARSAW T

032303 FT

032303 FT RICHARDSVILLE RD
0120/3353 (SR4005 SEG 0170/0760)

028950 FT

028950 FT 2 0 33081 0 04 0300+31
S 0120/0000 LENGTH(AH 3353 BK 2008)

026942 FT

026942 FT 2 0 33081 0 04 0280+23
S 0110/0000 LENGTH(AH 2008 BK 2164)

2 0 33081 0 04 0258+55 024778 FT
BIG DAM RD
(T436) 0100/0000

== 0100/0885 BARBER RD
(T436)

024778 FT

S 0100/0000 LENGTH(AH 2164 BK 2829)

EXTRACT DATE: 12/21/2020 ROADWAY MANAGEMENT SYSTEM PAGE NUMBER: 343
PRINT DATE: 12/23/2020 SLD COUNTY/SR - ANNUAL PRINT COUNTY: JEFFERSON

DIR: B TOTAL LEN: 6.118 MI. DIST: 10-5 SR: 4006
LEFT MUN: WARSAW T RIGHT MUN: WARSAW T

021949 FT

021949 FT 2 0 33081 0 04 0230+26
S 0090/0000 LENGTH(AH 2829 BK 2599)

019350 FT

0080/0090 BMS EN 33/4006/0080/0000
019350 FT 2 0 33081 0 03 0204+83
NORTH FORK CREEK
S 0080/0000 BMSBG 33/4006/0080/0000
LENGTH(AH 2599 BK 3821)

015529 FT

015529 FT 2 0 33081 0 03 0166+39
S 0070/0000 LENGTH(AH 3821 BK 2793)
WARSAW
0060/2762 ELDRED T

012736 FT

012736 FT 2 0 33081 0 02 0137+73
GREELEY RD
(T480)
S 0060/0000 LENGTH(AH 2793 BK 2714)

EXTRACT DATE: 12/21/2020 ROADWAY MANAGEMENT SYSTEM PAGE NUMBER: 342
PRINT DATE: 12/23/2020 SLD COUNTY/SR - ANNUAL PRINT COUNTY: JEFFERSON

DIR: B TOTAL LEN: 6.118 MI. DIST: 10-5 SR: 4006
LEFT MUN: ELDRED T RIGHT MUN: ELDRED T

010022 FT

010022 FT 2 0 33081 0 02 0110+48
S 0050/0000 LENGTH(AH 2714 BK 2889)

2 0 33081 0 02 0081+59 007133 FT
CRAFT RUN RD
(T404) 0040/0000

== ==

007133 FT WARREN RD
(T404)
S 0040/0000 LENGTH(AH 2889 BK 2539)

004594 FT

004594 FT 2 0 33081 0 00 0046+02
S 0030/0000 LENGTH(AH 2539 BK 1537)

2 0 33081 0 00 0030+65 003057 FT
SEIGWORTH RD
(T356) 0020/0000

==

003057 FT
S 0020/0000 LENGTH(AH 1537 BK 3057)


2 0 33081 0 00 0000+00 000000 FT
COLONEL DRAKE HW
(SR0036 SEG 0820/0000) 0010/0000

==

0010/0663 BMS EN 33/4006/0010/0646
2 0 33081 0 00 0006+55
RED LICK RUN
0010/0650 BMS BG 33/4006/0010/0646
NC MOORE BRIDGE RD
COLONEL DRAKE HW
000000 FT (SR0036 SEG 0820/0000)
MFC BEGIN = D
S 0010/0000 LENGTH(AH 3057 BK 0000)

EXTRACT DATE: 12/21/2020 ROADWAY MANAGEMENT SYSTEM PAGE NUMBER: 341
PRINT DATE: 12/23/2020 SLD COUNTY/SR - ANNUAL PRINT COUNTY: JEFFERSON
DIR: B TOTAL LEN: 15.293 MI. DIST: 10-5 SR: 4005
LEFT MUN: POLK T RIGHT MUN: POLK T

SR 0949 SH 080745 FT
(SR0949 SEG 0470/0000) 0320/2285



080745 FT
INTER-AHD SR 0949 SH
0320/2285 (SR0949 SEG 0470/0000)

EXTRACT DATE: 12/21/2020 ROADWAY MANAGEMENT SYSTEM PAGE NUMBER: 340
PRINT DATE: 12/23/2020 SLD COUNTY/SR - ANNUAL PRINT COUNTY: JEFFERSON

DIR: B TOTAL LEN: 15.293 MI. DIST: 10-5 SR: 4005
LEFT MUN: POLK T RIGHT MUN: POLK T

078460 FT

078460 FT 2 0 33030 0 00 0654+99
S 0320/0000 LENGTH(AH 2285 BK 1999)

076461 FT

076461 FT 2 0 33030 0 00 0635+00
MCFADDEN RD
(T660)
S 0310/0000 LENGTH(AH 1999 BK 3572)

LOG CABIN RD
(T556)

0300/1761

072889 FT

072889 FT 2 0 33030 0 00 0599+21
S 0300/0000 LENGTH(AH 3572 BK 2617)

070272 FT

0290/0144 BMS EN 33/4005/0290/0130
2 0 33030 0 00 0573+21
HETRICK RUN
0290/0130 BMSBG 33/4005/0290/0130
070272 FT 2 0 33030 0 00 0573+21
GAME SCHOOL RD
(SR1010 SEG 0010/0000)
S 0290/0000 LENGTH(AH 2617 BK 2361)

067911 FT

067911 FT 2 0 33030 0 00 0549+16
BOND RD
(T554)
S 0280/0000 LENGTH(AH 2361 BK 1909)
LC FOR BOND RD

EXTRACT DATE: 12/21/2020 ROADWAY MANAGEMENT SYSTEM PAGE NUMBER: 339
PRINT DATE: 12/23/2020 SLD COUNTY/SR - ANNUAL PRINT COUNTY: JEFFERSON

DIR: B TOTAL LEN: 15.293 MI. DIST: 10-5 SR: 4005
LEFT MUN: POLK T RIGHT MUN: POLK T

0270/1843 (CONN)

066002 FT

066002 FT 2 0 33030 0 00 0529+46
S 0270/0000 LENGTH(AH 1909 BK 1981)

064021 FT

064021 FT 2 0 33030 0 00 0509+65
EGYPT RD
S 0260/0000 (SR1027 SEG 0080/3576)
LENGTH(AH 1981 BK 3182)

2 0 33030 0 00 0477+76 060839 FT
PLOTNER RD
(T423) 0250/0000

060839 FT
S 0250/0000 LENGTH(AH 3182 BK 3522)

2 0 33030 0 00 0442+59 057317 FT
DIXON RD
(T486) 0240/0000

057317 FT
S 0240/0000 LENGTH(AH 3522 BK 2812)

EXTRACT DATE: 12/21/2020 ROADWAY MANAGEMENT SYSTEM PAGE NUMBER: 338
PRINT DATE: 12/23/2020 SLD COUNTY/SR - ANNUAL PRINT COUNTY: JEFFERSON

DIR: B TOTAL LEN: 15.293 MI. DIST: 10-5 SR: 4005
LEFT MUN: POLK T RIGHT MUN: POLK T

2 0 33030 0 00 0414+45 054505 FT
WINDFALL RUN RD
(T536) 0230/0000

==

054505 FT DAVIS RUN RD
(T563)
POLK
WARSAW T
5 0230/0000 LENGTH(AH 2812 BK 3263)

051242 FT

==

051242 FT 2 0 33030 0 00 0381+11
HUMPBAC RD
(T472)
5 0220/0000 LENGTH(AH 3263 BK 3698)

047544 FT

047544 FT 2 0 33030 0 00 0343+62
5 0210/0000 LENGTH(AH 3698 BK 3207)

2 0 33030 0 00 0311+55 044337 FT
JIM TOWN RD
(T482) 0200/0000

==

044337 FT
5 0200/0000 LENGTH(AH 3207 BK 2760)

EXTRACT DATE: 12/21/2020 ROADWAY MANAGEMENT SYSTEM PAGE NUMBER: 337
PRINT DATE: 12/23/2020 SLD COUNTY/SR - ANNUAL PRINT COUNTY: JEFFERSON

DIR: B TOTAL LEN: 15.293 MI. DIST: 10-5 SR: 4005
LEFT MUN: WARSAW T RIGHT MUN: WARSAW T

041577 FT

041577 FT 2 0 33030 0 00 0283+63
5 0190/0000 LENGTH(AH 2760 BK 2742)

038835 FT

0180/0105 BMS EN 33/4005/0180/0000
038835 FT 2 0 33030 0 00 0256+19
NORTH FORK CREEK
5 0180/0000 BMSBG 33/4005/0180/0000
LENGTH(AH 2742 BK 3082)

MOORE BRIDGE RD
(SR4006 SEG 0120/3353) 0170/0760
035753 FT

035753 FT 2 0 33030 0 00 0226+00
SHAFFER RD
5 0170/0000 (T478)
LENGTH(AH 3082 BK 2974)
HAZEN RICHARDSVILLE RD
0160/2539 (T840)

032779 FT

032779 FT 2 0 33030 0 00 0196+25
SHORTCUT RD
5 0160/0000 (T476)
LENGTH(AH 2974 BK 1763)

2 0 33030 0 00 0178+65 031016 FT
BARBER RD
(T437) 0150/0000

031016 FT
5 0150/0000 LENGTH(AH 1763 BK 2409)

EXTRACT DATE: 12/21/2020 ROADWAY MANAGEMENT SYSTEM PAGE NUMBER: 336
PRINT DATE: 12/23/2020 SLD COUNTY/SR - ANNUAL PRINT COUNTY: JEFFERSON

DIR: B TOTAL LEN: 15.293 MI. DIST: 10-5 SR: 4005
LEFT MUN: WARSAW T RIGHT MUN: WARSAW T

028607 FT

028607 FT 2 0 33030 0 00 0154+63
5 0140/0000 LENGTH(AH 2409 BK 2430)

026177 FT

0130/0033 BMS EN 33/4005/0130/0000
026177 FT 2 0 33030 0 00 0130+33
PEKIN RUN
5 0130/0000 BMSBG 33/4005/0130/0000
LENGTH(AH 2430 BK 2604)

0120/1994 MILLIRON RD
(T434)
0120/1632 PEKIN CUT OFF
(CONN)

023573 FT

023573 FT 2 0 33030 0 00 0104+31
5 0120/0000 LENGTH(AH 2604 BK 1908)

CABLE LN
(PRDR)

0110/1491

021665 FT

021665 FT 2 0 33030 0 00 0085+17
5 0110/0000 VILLAGE: CANOE RIPP
LENGTH(AH 1908 BK 2028)

2 0 33030 0 00 0065+00 019637 FT
CHAMBERLAIN RD
(T426) 0100/0000

019637 FT
5 0100/0000 LENGTH(AH 2028 BK 1785)

017852 FT

017852 FT 2 0 33030 0 00 0046+90

DIR: B MUN: WARSAW T TOTAL LEN: 15.293 MI.

DIST: 10-5 SR: 4005
RIGHT MUN: WARSAW T

0 1 5 1 6 7 F T

0 1 3 0 2 4 F T

0060/0603

010225 FT

0050/1179

007488 FT

```

GRAVEL RD
(T417)
0090/0000 LENGTH(AH 1785 BK 2685)
0080/2200 UPLINGER RD
(T428)

015167 FT 2 0 33030 0 00 0021+29
0080/0000 LENGTH(AH 2685 BK 2143)

013024 FT 2 0 33030 0 00 0000+00
WARSAW
PINE CREEK T
0070/0000 LENGTH(AH 2143 BK 2799)

0060/0603 BUTLER CEMENTERY RD
0060/0428 (T430)
BMS EN 33/4005/0060/0411
1 0 00701 0 00 0106+52
SUGAR CAMP RUN
0060/0411 BMSBG 33/4005/0060/0411
010225 FT 1 0 00701 0 00 0102+35
DAVIS RD
(T400)
0060/0000 LENGTH(AH 2799 BK 2737)

007488 FT 1 0 00701 0 00 0075+63
NC RICHARDSVILLE RD
0050/0000 LENGTH(AH 2737 BK 3052)

```

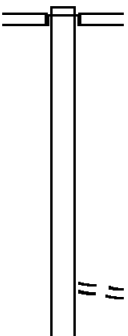
EXTRACT DATE: 12/21/2020 ROADWAY MANAGEMENT SYSTEM PAGE NUMBER: 334
PRINT DATE: 12/23/2020 SLD COUNTY/SR - ANNUAL PRINT COUNTY: JEFFERSON

DIR: B TOTAL LEN: 15.293 MI. DIST: 10-5 SR: 4005
LEFT MUN: PINE CREEK T RIGHT MUN: PINE CREEK T

					0040/0534	BMS	SEN	33/4005/0040/0412	
						1	0	00701	0 00 0048+65
								SR0080	WB
					0040/0412	BMS	BG	33/4005/0040/0412	
								PINE CREEK	
					0040/0370			BROOKVILLE	B
					0040/0173	BMS	SEN	33/4005/0040/0000	
					004436 FT	1	0	00701	0 00 0044+53
								SR0080	EB
						BMS	BG	33/4005/0040/0000	
					5 0040/0000	LENGTH	(AH	3052	BK 2601)
								NORTHVIEW DR	
					0030/1771			(BORO)	
								WASHINGTON AV	
					0030/0923			(BORO)	
					001835 FT	1	0	00701	0 00 0018+27
								(APRA)	BROOKVIEW COLONY
								CLARK ST	
								(BORO)	
					5 0030/0000	LENGTH	(AH	2601	BK 1437)
								HIGH ST	
					0020/0997			(BORO)	
					000398 FT	1	0	00701	0 00 0004+00
								SHORT ST	
								(BORO)	
					5 0020/0000	LENGTH	(AH	1437	BK 0398)
								ALLEY	
								(BORO)	
					0010/0149	1	0	00701	0 00 0000+00
					000000 FT			NC RICHARDS ST	
								MAIN ST	
								(SR0322	SEG 0200/1777)
								MFC BEGIN = D	
					5 0010/0000	LENGTH	(AH	0398	BK 0000)

EXTRACT DATE: 12/21/2020 ROADWAY MANAGEMENT SYSTEM PAGE NUMBER: 333
PRINT DATE: 12/23/2020 SLD COUNTY/SR - ANNUAL PRINT COUNTY: JEFFERSON

DIR: B TOTAL LEN: 2.804 MI. DIST: 10-5 SR: 4004
LEFT MUN: ELDRED T RIGHT MUN: ELDRED T

	014806 FT		014806 FT	
			INTER-AHD	SR 0949 SH
SR 4001 SH				(SR0949 SEG 0110/0000)
(SR4001 SEG 0090/0682)	0050/2681		0050/2681	SR 0949 SH
				(SR0949 SEG 0110/0000)
	012125 FT		012125 FT	2 0 33082 0 01 0122+50
				PARK RD
				(T355)
			5 0050/0000	LENGTH(AH 2681 BK 3083)

EXTRACT DATE: 12/21/2020 ROADWAY MANAGEMENT SYSTEM PAGE NUMBER: 332
PRINT DATE: 12/23/2020 SLD COUNTY/SR - ANNUAL PRINT COUNTY: JEFFERSON

DIR: B TOTAL LEN: 2.804 MI. DIST: 10-5 SR: 4004
LEFT MUN: ELDRED T RIGHT MUN: ELDRED T

009042 FT

009042 FT 2 0 33082 0 01 0092+00
MCMANIGLE RD

==

5 0040/0000 LENGTH(AH 3083 BK 3276)

005766 FT

005766 FT 2 0 33082 0 01 0059+04
5 0030/0000 LENGTH(AH 3276 BK 2654)

003112 FT

0020/0034 BMS EN 33/4004/0020/0000
003112 FT 2 0 33082 0 00 0031+96

5 0020/0000 BMSBG 33/4004/0020/0000
LENGTH(AH 2654 BK 3112)

FERGUSON RD
(T348)

0010/0912

==

000000 FT

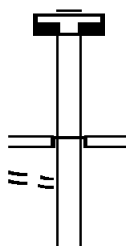
000000 FT 2 0 33082 0 00 0000+00
NC CA LDWELL CORNERS RD

5 0010/0000 COLONEL DRAKE HW
(SR0036 SEG 0790/0000)
MFC BEGIN = E
LENGTH(AH 3112 BK 0000)

EXTRACT DATE: 12/21/2020 ROADWAY MANAGEMENT SYSTEM PAGE NUMBER: 331
PRINT DATE: 12/23/2020 SLD COUNTY/SR - ANNUAL PRINT COUNTY: JEFFERSON

DIR: B TOTAL LEN: 1.462 MI. DIST: 10-5 SR: 4003
LEFT MUN: BROOKVILLE B RIGHT MUN: BROOKVILLE B

007718 FT



FROM 0036/0720 SH
(CONN)

0040/0914

007718 FT
7050/0000 LENGTH(AH 0300 BK 1093)
INTER-AHD MAPLEVALE RD
(TB45)
ALLEGHENY BL
(SR0036 SEG 0721/3293)
0040/1093 (SR0036 SEG 0720/3301)

DIR: B	TOTAL LEN:	1.462 MI.	DIST: 10-5	SR: 4003
LEFT MUN: BROOKVILLE B			RIGHT MUN: BROOKVILLE B	
	006625 FT		006625 FT	2 0 33023 0 01 0153+89 (TBK) ALASKA RD (TB46) NC MAPLEVALE RD ROSE BROOKVILLE B
0 33106 0 00 0058+10 005636 FT			S 0040/0000	LENGTH(AH 1093 BK 0989)
EER RUN RD	0030/0000		0030/0586	(BORO)
TWP)			005636 FT	BEECH AV
OE DR	0020/2779		S 0030/0000	LENGTH(AH 0989 BK 3196)
BORO)				(T690)
AWN DR	0020/2049			
BORO)				
				CEMETERY RD
			0020/1439	(BORO)
			0020/1356	OP ID SR0080 WB
			0020/1262	OP ID SR0080 EB
				GEORGE DR
			0020/0448	(BORO)
			002440 FT	2 0 33106 0 00 0024+29
MARLIN ST	0020/0000		NC JENKS ST	
BORO)			S 0020/0000	LENGTH(AH 3196 BK 2440)
			0010/2022	(BORO)
			0010/1590	DAUGHERTY ST
PINE ST	0010/1282		0010/1282	(BORO)
BORO)				PINE ST
				(BORO)
	000000 FT		000000 FT	2 0 33106 0 00 0000+00
				WHITE ST
				(BORO)
				NC VALLEY ST
				MAIN ST
			INTER-BK	(SR0322 SEG 0180/0000)
AIN ST	0010/0000			WHITE ST
SR0322 SEG 0180/0000)				(SR0036 SEG 0700/1398)
			S 0010/0000	MFC BEGIN = D
				LENGTH(AH 2440 BK 0000)

EXTRACT DATE: 12/21/2020 ROADWAY MANAGEMENT SYSTEM PAGE NUMBER: 329
PRINT DATE: 12/23/2020 SLD COUNTY/SR - ANNUAL PRINT COUNTY: JEFFERSON

DIR: B TOTAL LEN: .994 MI. DIST: 10-5 SR: 4002
LEFT MUN: UNION T RIGHT MUN: UNION T

TOMSKI RD
(T345)

005250 FT

0020/0298
003269 FT

000000 FT



==

==

==

005250 FT
7030/0000 LTH AH 000100 BK 001981
* REF-AHD MAPLEVALE RD
0020/1981 (T845)

003269 FT 2 0 33023 0 00 0033+00
STORMER RD
(T348)
5 0020/0000 LENGTH(AH 1981 BK 3269)

0010/1305 COWAN RD
(T991)

000000 FT 2 0 33023 0 00 0000+00
NC SR 4002 SH
SR 4001 SH
(SR4001 SEG 0030/0721)
MFC BEGIN = E
5 0010/0000 LENGTH(AH 3269 BK 0000)

EXTRACT DATE: 12/21/2020 ROADWAY MANAGEMENT SYSTEM PAGE NUMBER: 328
PRINT DATE: 12/23/2020 SLD COUNTY/SR - ANNUAL PRINT COUNTY: JEFFERSON

DIR: B TOTAL LEN: 3.922 MI. DIST: 10-5 SR: 4001
LEFT MUN: ELDRED T RIGHT MUN: ELDRED T

	020709 FT		020709 FT	
			INTER-AHD	SR 0949 SH
SR 0949 SH				(SR0949 SEG 0110/0000)
(SR0949 SEG 0110/0000)	0090/0682			CALDWELL CORNERS RD
	020027 FT		0090/0682	(SR4004 SEG 0050/2681)
			020027 FT	2 0 33014 0 02 0198+68
			5 0090/0000	LENGTH(AH 0682 BK 2501)
	017526 FT		017526 FT	2 0 33014 0 02 0173+67
			5 0080/0000	LENGTH(AH 2501 BK 3928)
			0070/0654	BOTTOM RD
				(T353)
			0070/0139	ELDRED
				UNION T
			0070/0074	BMS EN 33/4001/0070/0000
	013598 FT		013598 FT	2 0 33014 0 02 0137+18
				P3
				MILL CREEK
			5 0070/0000	BMSBG 33/4001/0070/0000
				LENGTH(AH 3928 BK 2114)
			011484 FT	
2 0 33014 0 01 0113+56	011484 FT		5 0060/0000	LENGTH(AH 2114 BK 1732)
SCHNEPP RD				
(T653)	0060/0000			

EXTRACT DATE: 12/21/2020 ROADWAY MANAGEMENT SYSTEM PAGE NUMBER: 327
PRINT DATE: 12/23/2020 SLD COUNTY/SR - ANNUAL PRINT COUNTY: JEFFERSON

DIR: B TOTAL LEN: 3.922 MI. DIST: 10-5 SR: 4001
LEFT MUN: UNION T RIGHT MUN: UNION T

OLD STATE RD
(T347)

009752 FT

009752 FT 0 0 00000 0 00 0000+00
S 0054/0000 LENGTH(AH 1732 BK 2234)

007518 FT

007518 FT 2 0 33014 0 00 0075+68
SUMMERVILLE RD
(T531)
S 0050/0000 LENGTH(AH 2234 BK 2524)

004994 FT

004994 FT 2 0 33014 0 00 0051+16
S 0040/0000 LENGTH(AH 2524 BK 2430)

0030/0826

0030/0721 SR 4002 SH
(SR4002 SEG 0010/0000)

002564 FT

002564 FT 2 0 33014 0 00 0026+19
S 0030/0000 LENGTH(AH 2430 BK 1242)

001322 FT

0020/0202 BMS EN 33/4001/0020/0000
001322 FT 2 0 33014 0 00 0019+35
SR0080 EB
BMSBG 33/4001/0020/0000
S 0020/0000 LENGTH(AH 1242 BK 1322)
HARRIGER RD
(T940)
0010/0832

000000 FT

000000 FT 2 0 33014 0 00 0000+00
NC RO SEVILLE SIGEL RD
TWENTYEIGHTH DIVISION H
(SR0322 SEG 0090/0000)
MFC BEGIN = D
S 0010/0000 LENGTH(AH 1322 BK 0000)

EXTRACT DATE: 12/21/2020 ROADWAY MANAGEMENT SYSTEM PAGE NUMBER: 326
PRINT DATE: 12/23/2020 SLD COUNTY/SR - ANNUAL PRINT COUNTY: JEFFERSON

DIR: B TOTAL LEN: 5.693 MI. DIST: 10-5 SR: 3039
LEFT MUN: BROOKVILLE B RIGHT MUN: BROOKVILLE B

MANOR LA
(T418)

030059 FT

0090/1486

028463 FT

024950 FT



* 030059 FT BMS EN 33/3039/0090/1539
REF-AHD BELGIUMTOWN RD
0090/1596 (T830)
0 0 0000 0 00 0000+00
FIVEMILE RUN
BMSBG 33/3039/0090/1539
BROOKVILLE
KNOX T
0090/1539
CURVE DR
0090/1317 (T416)
0090/1056 BMS EN 33/3039/0090/1031
0 0 0000 0 00 0000+00
SWAMP RUN
0090/1031 BMSBG 33/3039/0090/1031
CURVE DR
0090/0654 (T416)
0090/0635 PITTSBURG & SHAWMUT RAI
OVERPASS IS RR X-ING
SWAMP RUN RD
0090/0546 (T416)
0090/0024 BMS EN 33/3039/0090/0000
028463 FT 2 0 00063 0 00 1220+34
NC BE LGIUMTOWN RD
SWAMP RUN
BMSBG 33/3039/0090/0000
5 0090/0000 LENGTH(AH 1596 BK 3513)
JOHNS HILL RD
0080/3007 (T418)

5 024950 FT 2 0 00063 0 00 1168+63
0080/0000 LENGTH(AH 3513 BK 3571)

EXTRACT DATE: 12/21/2020 ROADWAY MANAGEMENT SYSTEM PAGE NUMBER: 325
PRINT DATE: 12/23/2020 SLD COUNTY/SR - ANNUAL PRINT COUNTY: JEFFERSON

DIR: B TOTAL LEN: 5.693 MI. DIST: 10-5 SR: 3039
LEFT MUN: KNOX T RIGHT MUN: KNOX T

021379 FT

021379 FT 2 0 00063 0 00 1133+58
S 0070/0000 LENGTH(AH 3571 BK 3002)
0060/2119 BMS EN 33/3039/0060/2083
0 0 00000 0 00 0000+00
HUNTS RUN
0060/2109 BMSBG 33/3039/0060/2083

018377 FT

018377 FT 2 0 00063 0 00 1103+85
S 0060/0000 LENGTH(AH 3002 BK 3984)

SLIMAK RD
(T842)

0050/1182

== 0050/1294 HUNTERS GROVE RD
(T870)
0050/1152 BMS EN 33/3039/0050/1138
0 0 00000 0 00 0000+00
TR FIVEMILE RUN
0050/1138 BMSBG 33/3039/0050/1138

014393 FT

014393 FT 2 0 33021 0 00 0143+83
S 0050/0000 LENGTH(AH 3984 BK 1841)

012552 FT

012552 FT 0 0 00000 0 00 0000+00
S 0044/0000 LENGTH(AH 1841 BK 1976)

EXTRACT DATE: 12/21/2020 ROADWAY MANAGEMENT SYSTEM PAGE NUMBER: 324
PRINT DATE: 12/23/2020 SLD COUNTY/SR - ANNUAL PRINT COUNTY: JEFFERSON

DIR: B TOTAL LEN: 5.693 MI. DIST: 10-5 SR: 3039
LEFT MUN: KNOX T RIGHT MUN: KNOX T

010576 FT

010576 FT 2 0 33021 0 00 0106+41
S 0040/0000 LENGTH(AH 1976 BK 3540)

007036 FT

007036 FT 2 0 33021 0 00 0070+40
S 0030/0000 LENGTH(AH 3540 BK 3132)

003904 FT

0020/0676 BMS EN 33/3039/0020/0650
0 0 00000 0 00 0000+00
FIVE MILE RUN
0020/0650 BMSBG 33/3039/0020/0650
S 003904 FT 2 0 33021 0 00 0039+23
0020/0000 LENGTH(AH 3132 BK 3904)

BEECH HOLLOW RD
(T410)

0010/1910

0010/2251 BMS EN 33/3039/0010/2165
0 0 00000 0 00 0000+00
TR FIVEMILE RUN
0010/2241 BMSBG 33/3039/0010/2165

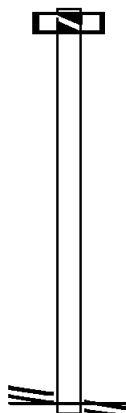
2 0 33021 0 00 0000+00 000000 FT
RAMSAYTOWN RD
(T841) 0010/0000

NC FIVE MILE RUN RD
RAMSAYTOWN RD
000000 FT (T841)
MFC BEGIN = D
S 0010/0000 LENGTH(AH 3904 BK 0000)

EXTRACT DATE: 12/21/2020 ROADWAY MANAGEMENT SYSTEM PAGE NUMBER: 323
PRINT DATE: 12/23/2020 SLD COUNTY/SR - ANNUAL PRINT COUNTY: JEFFERSON

DIR: B TOTAL LEN: .624 MI. DIST: 10-5 SR: 3037
LEFT MUN: CLOVER T RIGHT MUN: CLOVER T

003294 FT



003294 FT
7020/0000 LTH AH 000100 BK 003294
* REF-AHD SHEEP FARM RD
0010/3294 (TB44)

2 0 33012 0 00 0000+00 000000 FT
MOUNT PLEASANT RD
(SR3003 SEG 0280/0000) 0010/0000

NC SHEEP FARM RD
MOUNT PLEASANT RD
000000 FT (SR3003 SEG 0280/0000)
MFC BEGIN = D
5 0010/0000 LENGTH(AH 3294 BK 0000)

EXTRACT DATE: 12/21/2020 ROADWAY MANAGEMENT SYSTEM PAGE NUMBER: 322
PRINT DATE: 12/23/2020 SLD COUNTY/SR - ANNUAL PRINT COUNTY: JEFFERSON

DIR: B TOTAL LEN: 1.362 MI. DIST: 10-5 SR: 3035
LEFT MUN: UNION T RIGHT MUN: UNION T

007193 FT

007193 FT TWENTYEIGHTH DIVISION H
0024/1948 (SR0322 SEG 0100/1584)

005245 FT

005245 FT 0 0 00000 0 00 0000+00
S 0024/0000 LENGTH(AH 1948 BK 1814)

003431 FT

003431 FT 2 0 33094 0 00 0034+64
S 0020/0000 LENGTH(AH 1814 BK 3431)

000000 FT

0010/0068 SELDOM SEEN RD
000000 FT (T396)
2 0 33094 0 00 0000+00
NC ME NDENHALL RD
INTER-BK SR 3003 SH
(SR3003 SEG 0340/1964)
MFC BEGIN = E
S 0010/0000 LENGTH(AH 3431 BK 0000)

SR 3003 SH
(SR3003 SEG 0340/1964) 0010/0000

EXTRACT DATE: 12/21/2020 ROADWAY MANAGEMENT SYSTEM PAGE NUMBER: 321
PRINT DATE: 12/23/2020 SLD COUNTY/SR - ANNUAL PRINT COUNTY: JEFFERSON

DIR: B TOTAL LEN: .860 MI. DIST: 10-5 SR: 3033
LEFT MUN: BROOKVILLE B RIGHT MUN: BROOKVILLE B

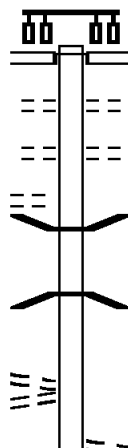
J.T. COOK AV
(BORO)

CREEK ST
(BORO)
PICKERING ST
(BORO)

004539 FT

0020/2638

0020/1953



004539 FT
INTER-AHD

PICKERING ST
(BORO)
MAIN ST
(SR0322 SEG 0200/0000)

0020/3170

BORO AL
(BORO)
MADISON AV
(BORO)

0020/2965

0020/2774

0020/2302 BMS EN 33/3033/0020/2022
1 0 00063 0 05 1255+04

0020/2022 REDBANK CREEK
BMSBG 33/3033/0020/2022

NC PICKERING ST
0020/1786 SYLVANIA ST
(BORO)

EXTRACT DATE: 12/21/2020 ROADWAY MANAGEMENT SYSTEM PAGE NUMBER: 320
PRINT DATE: 12/23/2020 SLD COUNTY/SR - ANNUAL PRINT COUNTY: JEFFERSON

DIR: B TOTAL LEN: .860 MI. DIST: 10-5 SR: 3033
LEFT MUN: BROOKVILLE B RIGHT MUN: BROOKVILLE B

EUCLID AV
(BORO)
WESTERN AV
(BORO)

SANDY WY
(BORO)

001369 FT

0010/1098

0010/0653

0010/0062
000037 FT

000037 FT

000037 FT

000000 FT

000000 FT

0020/0161 BMS EN 33/3033/0020/0000
001369 FT 1 0 00063 0 05 1253+37
NC MA BON ST

5 0020/0000 LENGTH(AH 3170 BK 1332)
TAYLOR ST

0010/1301 (BORO)

0010/1098 (BORO) AV

0010/0622 (BORO)
0010/0569 (AAR 528386M)#TRKS 01
0010/0421 BMS EN 33/3033/0010/0250
1 0 00063 0 04 1241+51
SANDY LICK CREEK

0010/0250 BMSBG 33/3033/0010/0250
OVERBECK RD

0010/0062 (BORO)
000037 FT 1 0 00063 0 04 1237+55
NC SE COND ST

* REF-BK BELGUIMTOWN RD
(TB30)

5 0010/0000 LENGTH(AH 1332 BK 1667)

000037 FT

7010/0000 LENGTH(AH 1667 BK 9999)

000037 FT

7008/0000 LENGTH(AH 9999 BK 0037)

* REF-AHD BMS EN 33/3033/0004/0000
(TB42)
SLIMAK RD

0004/0037 KNOX T

KNOX

0004/0018 ROSE T

000000 FT 1 0 00063 0 04 1072+36
NC BE LGIUMTOWN RD

* REF-BK SLIMAK RD
(TB42)

FIVEMILE RUN

BMSBG 33/3033/0004/0000

MFC BEGIN = D

5 0004/0000 LENGTH(AH 0037 BK 5809)

000000 FT

7004/0000 LENGTH(AH 5809 BK 0000)

EXTRACT DATE: 12/21/2020 ROADWAY MANAGEMENT SYSTEM PAGE NUMBER: 319
PRINT DATE: 12/23/2020 SLD COUNTY/SR - ANNUAL PRINT COUNTY: JEFFERSON

DIR: B TOTAL LEN: 7.911 MI. DIST: 10-5 SR: 3031
LEFT MUN: KNOX T RIGHT MUN: KNOX T

041770 FT

* 041770 FT
REF-AHD BELSHAZZAR RD
0160/0903 (TB40)

040867 FT

0160/0206 LC TO T410 RD
040867 FT (CONN)
2 0 33071 0 00 0134+57
BAUGHMAN HILL RD

5 0160/0000 LENGTH(AH 0903 BK 3475)

037392 FT

037392 FT 2 0 33071 0 00 0100+24
5 0150/0000 LENGTH(AH 3475 BK 2750)

034642 FT

0140/0017 BMSBN 33/3031/0140/0000
034642 FT 2 0 33071 0 00 0072+66
LICK RUN

5 0140/0000 BMSBG 33/3031/0140/0000
LENGTH(AH 2750 BK 3521)

0130/2264 KNOX
OLIVER T

EXTRACT DATE: 12/21/2020 ROADWAY MANAGEMENT SYSTEM PAGE NUMBER: 318
PRINT DATE: 12/23/2020 SLD COUNTY/SR - ANNUAL PRINT COUNTY: JEFFERSON

DIR: B TOTAL LEN: 7.911 MI. DIST: 10-5 SR: 3031
LEFT MUN: KNOX T RIGHT MUN: KNOX T

2 0 33071 0 00 0037+45 031121 FT
SHOFFSTALL RD
(T397) 0130/0000

031121 FT

5 0130/0000 LENGTH(AH 3521 BK 3745)
0120/3399 BMSBN 33/3031/0120/3381
2 0 33071 0 00 0017+30
LICK RUN
0120/3373 BMSBG 33/3031/0120/3381
0120/3117 BARR HILL RD
(T398)

0120/1744 BMSBN 33/3031/0120/1738
2 0 33071 0 00 0000+00
LICK RUN
0120/1715 BMSBG 33/3031/0120/1738

KUNSELMAN RD
(T369) 0120/0080
027376 FT

027376 FT 2 0 33071 0 00 0000+00
COOLSPRING RD
(T721)
NC BELSHAZZAR RD
5 0120/0000 LENGTH(AH 3745 BK 1772)

025604 FT
STRAITIFF RD
(T722) 0100/1020

025604 FT 2 0 33077 0 00 0055+82
5 0110/0000 LENGTH(AH 1772 BK 1057)

024547 FT

024547 FT 2 0 33077 0 00 0045+76
NC COOLSPRING RD
COLONEL DRAKE HW
(SR0036 SEG 0490/1662)
MFC BEGIN = E
5 0100/0000 LENGTH(AH 1057 BK 2551)

EXTRACT DATE: 12/21/2020 ROADWAY MANAGEMENT SYSTEM PAGE NUMBER: 317
PRINT DATE: 12/23/2020 SLD COUNTY/SR - ANNUAL PRINT COUNTY: JEFFERSON

DIR: B TOTAL LEN: 7.911 MI. DIST: 10-5 SR: 3031
LEFT MUN: OLIVER T RIGHT MUN: OLIVER T

	021996 FT				021996 FT 2 0 33077 0 00 0020+36 S 0080/0000 LENGTH(AH 2551 BK 2040)
HOFFMAN HOLLOW RD (SR3029 SEG 0010/0000)	019956 FT 0070/0000	==	==		019956 FT 2 0 33077 0 00 0000+00 PINE RUN CHURCH RD (T718) S 0070/0000 LENGTH(AH 2040 BK 3762)
					0060/2262 BMS EN 33/3031/0060/2250 2 0 33017 0 00 0160+92 TRIB TO LITTLE SANDY CR
					0060/2250 BMS BG 33/3031/0060/2250
WONDERLING RD (T360)	0060/0807 016194 FT	==	==		0060/0807 MAUK HILL RD (T360)
					016194 FT 2 0 33017 0 00 0160+92 PINE RUN CHURCH RD (T718) S 0060/0000 LENGTH(AH 3762 BK 3425)
	012769 FT				012769 FT 2 0 33017 0 00 0126+62 S 0050/0000 LENGTH(AH 3425 BK 2048) OLIVER 0044/1762 BEAVER T

EXTRACT DATE: 12/21/2020 ROADWAY MANAGEMENT SYSTEM PAGE NUMBER: 316
PRINT DATE: 12/23/2020 SLD COUNTY/SR - ANNUAL PRINT COUNTY: JEFFERSON

DIR: B TOTAL LEN: 7.911 MI. DIST: 10-5 SR: 3031
LEFT MUN: OLIVER T RIGHT MUN: OLIVER T

010721 FT	010721 FT 2 0 33017 0 00 0106+12 [S] 0044/0000 LENGTH(AH 2048 BK 2007)
2 0 33017 0 00 0086+04 008714 FT CLIFF RD (T306)	0040/0234 BEAVER 008714 FT WORTHVILLE B MAIN ST (SR3014 SEG 0010/0000) [S] 0040/0000 LENGTH(AH 2007 BK 1819)
006895 FT	006895 FT 2 0 33017 0 00 0066+84 [S] 0030/0000 LENGTH(AH 1819 BK 3385) WORTHVILLE 0020/3173 BEAVER T
003510 FT	003510 FT 2 0 33017 0 00 0035+09 [S] 0020/0000 LENGTH(AH 3385 BK 3510)
000000 FT	000000 FT 2 0 33017 0 00 0000+00 PANSY RINGGOLD RD (SR3005 SEG 0050/0000) NC RIVER RD INTER-BK AMES RD (T385) MFC BEGIN = D [S] 0010/0000 LENGTH(AH 3510 BK 0000)
PANSY RINGGOLD RD (SR3005 SEG 0050/0000) 0010/0000	

EXTRACT DATE: 12/21/2020 ROADWAY MANAGEMENT SYSTEM PAGE NUMBER: 315
PRINT DATE: 12/23/2020 SLD COUNTY/SR - ANNUAL PRINT COUNTY: JEFFERSON
DIR: B TOTAL LEN: 1.460 MI. DIST: 10-5 SR: 3029
LEFT MUN: OLIVER T RIGHT MUN: OLIVER T

COLONEL DRAKE HW 007711 FT
(SR0036 SEG 0510/1989) 0030/3534

2 0 33017 0 00 0241+00 004177 FT
ALCORN RD
(T333) 0030/0000

002599 FT

000000 FT

007711 FT COLONEL DRAKE HW
0030/3534 (SR0036 SEG 0510/1989)

004177 FT
5 0030/0000 LENGTH(AH 3534 BK 1578)

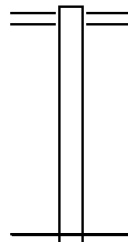
002599 FT 2 0 33017 0 00 0224+93
5 0020/0000 LENGTH(AH 1578 BK 2599)

000000 FT 2 0 33017 0 00 0198+64
NC HOFFMAN HOLLOW RD
WORTHVILLE RD
(SR3031 SEG 0070/0000)
INTER-BK PINE RUN CHURCH RD
(T718)
MFC BEGIN = E
5 0010/0000 LENGTH(AH 2599 BK 0000)

EXTRACT DATE: 12/21/2020 ROADWAY MANAGEMENT SYSTEM PAGE NUMBER: 314
 PRINT DATE: 12/23/2020 SLD COUNTY/SR - ANNUAL PRINT COUNTY: JEFFERSON
 DIR: B TOTAL LEN: .281 MI. DIST: 10-5 SR: 3027
 LEFT MUN: WORTHVILLE B RIGHT MUN: WORTHVILLE B

001486 FT

000000 FT



001486 FT MAIN ST
 0010/1486 (SR3014 SEG 0010/1241)

000000 FT 2 0 33071 7 00 0000+00
 NC RINGGOLD ST
 * REF-BK ALCORN RD
 (T306)
 MFC BEGIN = E
 0010/0000 LENGTH(AH 1486 BK 0000)

EXTRACT DATE: 12/21/2020 ROADWAY MANAGEMENT SYSTEM PAGE NUMBER: 313
PRINT DATE: 12/23/2020 SLD COUNTY/SR - ANNUAL PRINT COUNTY: JEFFERSON

DIR: B TOTAL LEN: 1.338 MI. DIST: 10-5 SR: 3025
LEFT MUN: OLIVER T RIGHT MUN: OLIVER T

007066 FT

007066 FT SR 3014 SH
0020/3612 (SR3014 SEG 0040/2495)

0020/2070 BMS EN 33/3025/0020/2058
2 0 33059 0 00 0055+13
RAYBUCK RUN
0020/2058 BMSBG 33/3025/0020/2058

003454 FT

003454 FT 2 0 33059 0 00 0034+55
S 0020/0000 LENGTH(AH 3612 BK 3454)












0010/1214 MAUK TUNNEL RD
(T387)

000000 FT

000000 FT 2 0 33059 0 00 0000+00
NC ST JOHN RD

SR 0536 SH
(SR0536 SEG 0130/1633)
MFC BEGIN = E
S 0010/0000 LENGTH(AH 3454 BK 0000)

EXTRACT DATE: 12/21/2020 ROADWAY MANAGEMENT SYSTEM PAGE NUMBER: 312
 PRINT DATE: 12/23/2020 SLD COUNTY/SR - ANNUAL PRINT COUNTY: JEFFERSON
 DIR: B TOTAL LEN: .000 MI. DIST: 10-5 SR: 3024
 LEFT MUN: OLIVER T RIGHT MUN: OLIVER T

000000 FT		000000 FT	
000000 FT		7060/0000	LENGTH(AH 3486 BK 2086)
000000 FT		000000 FT	
000000 FT		7050/0000	LENGTH(AH 2086 BK 2384)
000000 FT		000000 FT	
000000 FT		7040/0000	LENGTH(AH 2384 BK 3594)
000000 FT		000000 FT	
000000 FT		7030/0000	LENGTH(AH 3594 BK 2577)
000000 FT		000000 FT	
000000 FT		7020/0000	LENGTH(AH 2577 BK 2492)
000000 FT		000000 FT	
		7010/0000	LENGTH(AH 2492 BK 0000)

EXTRACT DATE: 12/21/2020 ROADWAY MANAGEMENT SYSTEM PAGE NUMBER: 311
PRINT DATE: 12/23/2020 SLD COUNTY/SR - ANNUAL PRINT COUNTY: JEFFERSON

DIR: B TOTAL LEN: 2.113 MI. DIST: 10-5 SR: 3023
LEFT MUN: OLIVER T RIGHT MUN: OLIVER T

SR 3014 SH 011154 FT
(SR3014 SEG 0080/0000) 0040/2397

011154 FT SR 3014 SH
0040/2397 (SR3014 SEG 0080/0000)
0040/2227 FOR 3014 AND 3023
(CONN)

008757 FT

008757 FT 2 0 33076 0 01 0091+41
5 0040/0000 LENGTH(AH 2397 BK 3252)
0030/2909 OLIVER
PERRY T

005505 FT

005505 FT 2 0 33076 0 01 0056+92
5 0030/0000 LENGTH(AH 3252 BK 2813)

2 0 33076 0 00 0026+78 002692 FT
REED RD
(T363) 0020/0000

002692 FT
5 0020/0000 LENGTH(AH 2813 BK 2692)

2 0 33076 0 00 0000+00 000000 FT
SR 0536 SH
(SR0536 SEG 0200/0000) 0010/0000

NC ENTERLINE RD
SR 0536 SH
(SR0536 SEG 0200/0000)
ENTERLINE RD
000000 FT (T362)
MFC BEGIN = E
5 0010/0000 LENGTH(AH 2692 BK 0000)

EXTRACT DATE: 12/21/2020 ROADWAY MANAGEMENT SYSTEM PAGE NUMBER: 310
PRINT DATE: 12/23/2020 SLD COUNTY/SR - ANNUAL PRINT COUNTY: JEFFERSON
DIR: B TOTAL LEN: 2.920 MI. DIST: 10-5 SR: 3022
LEFT MUN: CLOVER T RIGHT MUN: CLOVER T

015419 FT

015419 FT
* REF-AHD ROLLER COASTER RD
0060/2387 (T843)

013032 FT

013032 FT 2 0 33011 0 00 0130+27
5 0060/0000 LENGTH(AH 2387 BK 1846)

EXTRACT DATE: 12/21/2020 ROADWAY MANAGEMENT SYSTEM PAGE NUMBER: 309
PRINT DATE: 12/23/2020 SLD COUNTY/SR - ANNUAL PRINT COUNTY: JEFFERSON

DIR: B TOTAL LEN: 2.920 MI. DIST: 10-5 SR: 3022
LEFT MUN: CLOVER T RIGHT MUN: CLOVER T

011186 FT	011186 FT	2 0 33011 0 00 0111+81 MOUNT PLEASANT RD (SR3003 SEG 0270/2339)
	5 0050/0000	LENGTH(AH 1846 BK 2648)
008538 FT	008538 FT	2 0 33011 0 00 0085+33
	5 0040/0000	LENGTH(AH 2648 BK 3601)
2 0 33011 0 00 0049+21 004937 FT HETRICK RD (T340)	0030/0198 004937 FT	LEHMAN RD (T322)
0030/0000	5 0030/0000	LENGTH(AH 3601 BK 2341)
002596 FT	002596 FT	2 0 33011 0 00 0025+80
	5 0020/0000	LENGTH(AH 2341 BK 2596)
000000 FT	0010/0503 000000 FT NC RD	CLOVER SUMMERVILLE B 2 0 33011 0 00 0000+00 LLER COASTER RD HEATHVILLE RD (SR3007 SEG 0110/0588) MFC BEGIN = E
	5 0010/0000	LENGTH(AH 2596 BK 0000)

EXTRACT DATE: 12/21/2020 ROADWAY MANAGEMENT SYSTEM PAGE NUMBER: 308
PRINT DATE: 12/23/2020 SLD COUNTY/SR - ANNUAL PRINT COUNTY: JEFFERSON

DIR: B TOTAL LEN: 3.176 MI. DIST: 10-5 SR: 3021
LEFT MUN: YOUNG T RIGHT MUN: YOUNG T

016769 FT		016769 FT COLONEL DRAKE HW 0070/1964 (SR0036 SEG 0340/0000)
014805 FT		0070/0018 BMS EN 33/3021/0070/0000 014805 FT 2 0 33025 0 01 0147+98 SAWMILL RUN BMSBG 33/3021/0070/0000 5 0070/0000 LENGTH(AH 1964 BK 2245) WILSON RD 0060/1991 (T920) WILSON RD 0060/1130 (T920)
012560 FT		012560 FT 2 0 33025 0 01 0126+30 5 0060/0000 LENGTH(AH 2245 BK 1771)
MONDI RD (T682)	0050/1040	010789 FT ELLERMEYER RD (T451) 5 0050/0000 LENGTH(AH 1771 BK 3344)
2 0 33025 0 01 0108+56 010789 FT GAGLIARDI AL (PRDR)	0050/0000	
007445 FT		007445 FT 2 0 33025 0 01 0075+04 VILLAGE: WALSTON 5 0040/0000 LENGTH(AH 3344 BK 2774)
BLOSE RD		

DIR: B	TOTAL LEN: 3.176 MI.	DIST: 10-5	SR: 3021
LEFT MUN: YOUNG T		RIGHT MUN: YOUNG T	
(T902)	0030/1225		
	004671 FT	004671 FT	2 0 33025 0 00 0046+46
HESTNUT ST ET	0030/0000	NC WALSTON RD	
(T364)		LENGTH(AH 2774 BK 3552)	
		YOUNG	
		PUNXSUTAWNEY B	
YCAMORE ST	0020/2415	0020/2415	MFC BEGIN = D
SR3019 SEG 0010/3398)			
		LEWIS ST	
		(BORO)	
		SHIELDS AV	
		(BORO)	
		PARK AV	
		(BORO)	
		RECORD AV	
		(BORO)	
	001119 FT	001119 FT	2 0 33025 0 00 0011+18
		RAILROAD ST	
		(BORO)	
		LENGTH(AH 3552 BK 1119)	
		CLARK ST	
		(BORO)	
		(AAR 148892N) #TRKS 01	
		SCHOOL AL	
		(BORO)	
		TORRENCE ST	
		(BORO)	
		CRANBERRY AL	
		(BORO)	
		2 0 33025 0 00 0000+00	
		NC F	
		INDLEY ST	
		MAHONING ST	
		(SR0119 SEG 0100/0339)	
		INTER-BK	
		FINDLEY ST	
		(BORO)	
		MFC BEGIN = C	
		LENGTH(AH 1119 BK 0000)	

EXTRACT DATE: 12/21/2020 ROADWAY MANAGEMENT SYSTEM PAGE NUMBER: 306
PRINT DATE: 12/23/2020 SLD COUNTY/SR - ANNUAL PRINT COUNTY: JEFFERSON

DIR: B TOTAL LEN: .215 MI. DIST: 10-5 SR: 3020
LEFT MUN: KNOX T RIGHT MUN: KNOX T

	001134 FT		001134 FT		
KNOXDALE RD			INTER-AHD		KNOXDALE RD
(SR2023 SEG 0170/0000)	0050/1134				(SR2023 SEG 0170/0000)
					CHURCH AL
	000000 FT		0050/1134		(TWP)
			000000 FT	2 0 33020 0 00 0432+40	
				NC MA IN ST	
FIRST NORTH ST				MARKTON RD	
(T682)	0050/0000		INTER-BK	(SR3011 SEG 0320/1603)	
	000000 FT			RAMSAY TOWN RD	
	000000 FT			(TB41)	
	000000 FT			LENGTH(AH 1134 BK 0463)	
	000000 FT			000000 FT	
	000000 FT			7050/0000	LENGTH(AH 0463 BK 2451)
	000000 FT			000000 FT	
	000000 FT			7040/0000	LENGTH(AH 2451 BK 2878)
	000000 FT			000000 FT	
	000000 FT			7030/0000	LENGTH(AH 2878 BK 2669)
	000000 FT			000000 FT	
	000000 FT			7020/0000	LENGTH(AH 2669 BK 3343)
				000000 FT	
				7010/0000	LENGTH(AH 3343 BK 0000)

EXTRACT DATE: 12/21/2020 ROADWAY MANAGEMENT SYSTEM PAGE NUMBER: 305
PRINT DATE: 12/23/2020 SLD COUNTY/SR - ANNUAL PRINT COUNTY: JEFFERSON

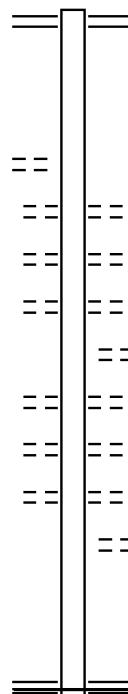
DIR: B TOTAL LEN: .644 MI. DIST: 10-5 SR: 3019
LEFT MUN: PUNXSUTAWNEY B RIGHT MUN: PUNXSUTAWNEY B

PRUNE AL
(BORO)

003398 FT

0010/1735

000000 FT



003398 FT FINDLEY ST
0010/3398 (SR3021 SEG 0020/2415)

0010/1551 MYRTLE AV
(BORO)
0010/1381 LEMON AL
(BORO)
0010/1208 CHERRY ST
(BORO)
0010/1022 ORANGE AL
(BORO)
0010/0839 SUTTON ST
(BORO)
0010/0660 PLUM AL
(BORO)
0010/0478 PINE ST
(BORO)
0010/0245 LONG AL
(BORO)
000000 FT 1 0 00063 7 00 0000+00
NC SY CAMORE ST
MAHONING ST
(SR0036 SEG 0250/0335)
MFC BEGIN = D
0010/0000 LENGTH(AH 3398 BK 0000)

EXTRACT DATE: 12/21/2020 ROADWAY MANAGEMENT SYSTEM PAGE NUMBER: 304
 PRINT DATE: 12/23/2020 SLD COUNTY/SR - ANNUAL PRINT COUNTY: JEFFERSON
 DIR: B TOTAL LEN: 2.242 MI. DIST: 10-5 SR: 3018
 LEFT MUN: OLIVER T RIGHT MUN: OLIVER T

011840 FT
 011840 FT
 011840 FT



011840 FT
 7056/0000 LENGTH(AH 0577 BK 0073)
 011840 FT
 7054/0000 LENGTH(AH 0073 BK 0437)
 011840 FT
 7052/0000 LENGTH(AH 0437 BK 0603)
 INTER-AHD COOL SPRING RD
 (T721)
 COOL SPRING RD

EXTRACT DATE: 12/21/2020 ROADWAY MANAGEMENT SYSTEM PAGE NUMBER: 303
PRINT DATE: 12/23/2020 SLD COUNTY/SR - ANNUAL PRINT COUNTY: JEFFERSON

DIR: B TOTAL LEN: 2.242 MI. DIST: 10-5 SR: 3018
LEFT MUN: OLIVER T RIGHT MUN: OLIVER T

011237 FT

0050/0603 (T721)

011237 FT 2 0 33018 0 00 0312+65

VILLAGE: COAL SPRINGS
5 0050/0000 LENGTH(AH 0603 BK 3743)

007494 FT

007494 FT 2 0 33018 0 00 0275+22

5 0040/0000 LENGTH(AH 3743 BK 3501)

003993 FT

003993 FT 2 0 33018 0 00 0240+21

5 0030/0000 LENGTH(AH 3501 BK 2002)

001991 FT

001991 FT 2 0 33018 0 00 0220+23

5 0020/0000 LENGTH(AH 2002 BK 1991)

000000 FT

000000 FT 2 0 33018 0 00 0200+43

NC EAST BRANCH RD

SR 3011 SH

(SR3011 SEG 0240/0000)

INTER-BK EAST BRANCH RD

(T408)

MFC BEGIN = E

5 0010/0000 LENGTH(AH 1991 BK 0000)

EXTRACT DATE: 12/21/2020 ROADWAY MANAGEMENT SYSTEM PAGE NUMBER: 302
PRINT DATE: 12/23/2020 SLD COUNTY/SR - ANNUAL PRINT COUNTY: JEFFERSON

DIR: B TOTAL LEN: 3.016 MI. DIST: 10-5 SR: 3017
LEFT MUN: PUNXSUTAWNEY B RIGHT MUN: PUNXSUTAWNEY B

SPRUCE ST
(BORO)
INDIANA ST
(BORO)

2 0 33034 0 01 0133+81 013459 FT
SHERMERHORN ST
(BORO) 0050/0000

0 1 5 9 2 3 F T

0050 / 1598

0050 / 1375

015923 FT
INTER-AHD MAPLE ST
(BORO)
INDIANA ST
0050/2464 (SR0119 SEG 0080/0000)

NC INDIANA ST
NC GASKILL AV
0050/1146 GASKILL AV
ZEITLER AV
0050/0621 (BORO)

```

013459 FT
0050/0000 LENGTH(AH 2464 BK 3363)
0040/2754 PUNXSUTAWNEY
YOUNG T

```

EXTRACT DATE: 12/21/2020 ROADWAY MANAGEMENT SYSTEM PAGE NUMBER: 301
PRINT DATE: 12/23/2020 SLD COUNTY/SR - ANNUAL PRINT COUNTY: JEFFERSON

DIR: B TOTAL LEN: 3.016 MI. DIST: 10-5 SR: 3017
LEFT MUN: PUNXSUTAWNEY B RIGHT MUN: PUNXSUTAWNEY B

2 0 33034 0 01 0100+27 010096 FT
SNYDER HILL RD
(SR3012 SEG 0030/0000) 0040/0000

BENSON RD
(T712)

0030/2292

006633 FT

003032 FT

000000 FT

010096 FT WOODLAND AV RT
(SR3012 SEG 0030/0000)
5 0040/0000 LENGTH(AH 3363 BK 3463)

006633 FT 2 0 33034 0 01 0066+00
YOUNG
BELL T
5 0030/0000 LENGTH(AH 3463 BK 3601)

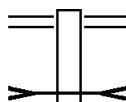
003032 FT 2 0 33034 0 01 0030+26
5 0020/0000 LENGTH(AH 3601 BK 3032)

000000 FT 2 0 33034 0 00 0000+00
NC ALTMAN AV ET
JUNEAU RD
(SR2013 SEG 0010/0452)
MFC BEGIN = D
5 0010/0000 LENGTH(AH 3032 BK 0000)

EXTRACT DATE: 12/21/2020 ROADWAY MANAGEMENT SYSTEM PAGE NUMBER: 300
PRINT DATE: 12/23/2020 SLD COUNTY/SR - ANNUAL PRINT COUNTY: JEFFERSON

DIR: B TOTAL LEN: 3.149 MI. DIST: 10-5 SR: 3016
LEFT MUN: MCCALMONT T RIGHT MUN: MCCALMONT T

016626 FT



016626 FT SR 2023 SH
0070/2571 (SR2023 SEG 0020/2150)
ELK RUN
STRUCTURE LENGTH 12 FT
0070/2458 BMSID 33/3016/0070/2458

014055 FT

014055 FT 2 0 33060 0 00 0141+22
5 0070/0000 LENGTH(AH 2571 BK 1589)

2 0 33060 0 00 0125+33 012466 FT
TEXAS RD
(T450) 0060/0000

LONDON RD
(T893)

0050/1016

012466 FT
5 0060/0000 LENGTH(AH 1589 BK 2022)

BLOCKS RD

EXTRACT DATE: 12/21/2020 ROADWAY MANAGEMENT SYSTEM PAGE NUMBER: 299
PRINT DATE: 12/23/2020 SLD COUNTY/SR - ANNUAL PRINT COUNTY: JEFFERSON

DIR: B TOTAL LEN: 3.149 MI. DIST: 10-5 SR: 3016
LEFT MUN: MCCALMONT T RIGHT MUN: MCCALMONT T

	010444 FT	==	0050/0739 (T461)	
			010444 FT 2 0 33060 0 00 0105+00	
			BURNS RD	
			(T458)	
		==	0050/0000 LENGTH(AH 2022 BK 2913)	
	007531 FT			
			007531 FT 2 0 33060 0 00 0075+13	
			0040/0000 LENGTH(AH 2913 BK 2613)	
	004918 FT			
NICKELS RD			004918 FT 2 0 33060 0 00 0049+00	
(T674)	0030/0000	==	NC ANITA OLIVEBURG RD	
			0030/0000 LENGTH(AH 2613 BK 2499)	
			MCCALMONT	
			0020/2315 OLIVER T	
	002419 FT			
			002419 FT 2 0 33060 0 00 0024+28	
			0020/0000 LENGTH(AH 2499 BK 2419)	
LONDON RD				
(T893)				
LONDON RD				
(T893)	0010/0871	==		
			NC SPRING RD	
2 0 33060 0 00 0000+00 000000 FT			COLONEL DRAKE HW	
COLONEL DRAKE HW			000000 FT (SR0036 SEG 0380/0042)	
(SR0036 SEG 0380/0042) 0010/0000			MFC BEGIN = D	
			0010/0000 LENGTH(AH 2419 BK 0000)	

EXTRACT DATE: 12/21/2020 ROADWAY MANAGEMENT SYSTEM PAGE NUMBER: 298
PRINT DATE: 12/23/2020 SLD COUNTY/SR - ANNUAL PRINT COUNTY: JEFFERSON

DIR: B TOTAL LEN: 1.628 MI. DIST: 10-5 SR: 3015
LEFT MUN: PERRY T RIGHT MUN: PERRY T

NUMBER EIGHT RD 008596 FT
(SR3008 SEG 0070/0000) 0030/2674

005922 FT

2 0 33024 0 00 0029+47 002977 FT
BOWERS LN
(T641) 0020/0000

000000 FT

008596 FT
INTER-AHD NUMBER EIGHT RD
0030/2674 (SR3008 SEG 0070/0000)

005922 FT 2 0 33024 0 00 0058+89
5 0030/0000 LENGTH(AH 2674 BK 2945)

002977 FT
5 0020/0000 LENGTH(AH 2945 BK 2977)

0010/1397 BMS EN 33/3015/0010/1229
2 0 33024 0 00 0012+01
MAHONING CREEK
0010/1229 BMS BG 33/3015/0010/1229

000000 FT 2 0 33024 0 00 0000+00
NC FORDHAM RD

SR 3013 SH
(SR3013 SEG 0010/1530)

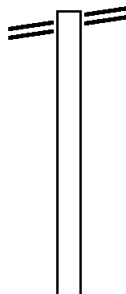
INTER-BK MILLER RD
(T830)

5 0010/0000 MFC BEGIN = E
LENGTH(AH 2977 BK 0000)

EXTRACT DATE: 12/21/2020 ROADWAY MANAGEMENT SYSTEM PAGE NUMBER: 297
PRINT DATE: 12/23/2020 SLD COUNTY/SR - ANNUAL PRINT COUNTY: JEFFERSON
DIR: B TOTAL LEN: 8.452 MI. DIST: 10-5 SR: 3014
LEFT MUN: PERRY T RIGHT MUN: PERRY T

COLONEL DRAKE HW 044628 FT
(SR0036 SEG 0350/0000) 0160/2218

042410 FT



044628 FT COLONEL DRAKE HW
0160/2218 (SR0036 SEG 0350/0000)

042410 FT 2 0 33016 0 02 0425+27
0160/0000 LENGTH(AH 2218 BK 1954)

EXTRACT DATE: 12/21/2020 ROADWAY MANAGEMENT SYSTEM PAGE NUMBER: 296
PRINT DATE: 12/23/2020 SLD COUNTY/SR - ANNUAL PRINT COUNTY: JEFFERSON

DIR: B TOTAL LEN: 8.452 MI. DIST: 10-5 SR: 3014
LEFT MUN: PERRY T RIGHT MUN: PERRY T

2 0 33016 0 02 0405+73 040456 FT
WACHOB RD
(T384) 0150/0000

== ==

040456 FT FROSTBURGH RD
(T384)
5 0150/0000 LENGTH(AH 1954 BK 3122)

-- --

2 0 33016 0 02 0375+00 037334 FT
SIVERLING RD
(T382) 0140/0000

==

0140/1037 PERRY OLIVER T
037334 FT
5 0140/0000 LENGTH(AH 3122 BK 3015)

034319 FT

5 034319 FT 2 0 33016 0 02 0344+19
0130/0000 LENGTH(AH 3015 BK 3506)

030813 FT

==

030813 FT 2 0 33016 0 02 0309+13
HAMILTON MARKTON RD
(SR3011 SEG 0160/0000)
5 0120/0000 LENGTH(AH 3506 BK 1545)

029268 FT

==

STARTZELL RD
(T377)

0100/1787

5 029268 FT 2 0 33016 0 02 0293+33
0110/0000 LENGTH(AH 1545 BK 2039)

EXTRACT DATE: 12/21/2020 ROADWAY MANAGEMENT SYSTEM PAGE NUMBER: 295
PRINT DATE: 12/23/2020 SLD COUNTY/SR - ANNUAL PRINT COUNTY: JEFFERSON

DIR: B TOTAL LEN: 8.452 MI. DIST: 10-5 SR: 3014
LEFT MUN: OLIVER T RIGHT MUN: OLIVER T

027229 FT

027229 FT 2 0 33016 0 02 0272+94
S 0100/0000 LENGTH(AH 2039 BK 3079)

0090/1064 BMS EN 33/3014/0090/1035
0 0 00000 0 00 0000+00
BIG RUN

0090/1035 BMSBG 33/3014/0090/1035

024150 FT

0090/0022 BMS EN 33/3014/0090/0000
024150 FT 2 0 33016 0 02 0242+28
MCCRACKEN RUN
S 0090/0000 BMSBG 33/3014/0090/0000
LENGTH(AH 3079 BK 2768)

0080/1704 COON RD
(T374)

021382 FT

0080/0173 FOR SR 3014 AND 3023
021382 FT (CONN)
2 0 33016 0 02 0213+00
ENTERLINE RD
S 0080/0000 (SR3023 SEG 0040/2397)
LENGTH(AH 2768 BK 2938)

0070/2200 BMS EN 33/3014/0070/2173
2 0 33016 0 02 0207+04
BIG RUN

0070/2173 BMSBG 33/3014/0070/2173

DOVERSPIKE RD
(T366)

0070/1885

018444 FT

018444 FT 2 0 33016 0 02 0185+34
S 0070/0000 LENGTH(AH 2938 BK 2608)

EXTRACT DATE: 12/21/2020 ROADWAY MANAGEMENT SYSTEM PAGE NUMBER: 294
PRINT DATE: 12/23/2020 SLD COUNTY/SR - ANNUAL PRINT COUNTY: JEFFERSON

DIR: B TOTAL LEN: 8.452 MI. DIST: 10-5 SR: 3014
LEFT MUN: OLIVER T RIGHT MUN: OLIVER T

BARTON CHAPEL RD
(T891)
MAUK HILL RD
(T359)

015836 FT

015836 FT 2 0 33016 0 02 0159+13
KOVALCHICK PROPERTIES (
OVERPASS IS RR X-ING
LENGTH(AH 2608 BK 3071)

5 0060/0000

0050/0660

0050/0641 BMS EN 33/3014/0050/0567
2 0 33016 0 01 0133+34
BIG RUN

012765 FT

0050/0567 BMSBG 33/3014/0050/0567
012765 FT 2 0 33016 0 01 0127+72
MOTTER RD
(T362)

5 0050/0000 LENGTH(AH 3071 BK 3669)

TR BIG RUN
STRUCTURE LENGTH 12 FT
0040/2673 BMSID 33/3014/0040/2673
ST JOHN RD
0040/2495 (SR3025 SEG 0020/3612)

009096 FT

0040/0015 BMS EN 33/3014/0040/0000
009096 FT 2 0 33016 0 01 0091+13
VILLAGE: SPRANKLE MILLS
TR BIG RUN
BMSBG 33/3014/0040/0000
5 0040/0000 LENGTH(AH 3669 BK 3134)

EXTRACT DATE: 12/21/2020 ROADWAY MANAGEMENT SYSTEM PAGE NUMBER: 293
PRINT DATE: 12/23/2020 SLD COUNTY/SR - ANNUAL PRINT COUNTY: JEFFERSON

DIR: B TOTAL LEN: 8.452 MI. DIST: 10-5 SR: 3014
LEFT MUN: OLIVER T RIGHT MUN: OLIVER T

DOBSON RD
(T386)

005962 FT

0020/0326
002528 FT

000000 FT

0030/2817 PHEASANT HOLLOW RD
(SR3001 SEG 0120/2134)

0030/1104 OLIVER
RINGGOLD T

005962 FT 2 0 33016 0 01 0059+98
0030/0000 LENGTH(AH 3134 BK 3434)

002528 FT 2 0 33016 0 01 0025+14
NC SP RANKLE MILLS RD
RINGGOLD

0020/0000 WORTHVILLE B
LENGTH(AH 3434 BK 2528)

0010/1241 RINGGOLD ST
(SR3027 SEG 0010/1486)

0010/0338 WALNUT ST
(BORO)
0010/0128 BMSBN 33/3014/0010/0046
2 0 33016 0 00 0000+50

0010/0046 LITTLE SANDY CREEK
BMSBG 33/3014/0010/0046
000000 FT 2 0 33016 0 00 0000+00

VILLAGE: WORTHVILLE
NC MA IN ST
RIVER RD
(SR3031 SEG 0040/0000)

INTER-BK CLIFF RD
(BORO)

MFC BEGIN = D
0010/0000 LENGTH(AH 2528 BK 0000)

DIR: B TOTAL LEN: 1.256 MI.
LEFT MUN: PERRY T

DIST: 10-5 SR: 3013
RIGHT MUN: PERRY T

006630 FT

0030/0328
006203 FT

1 0 00622 0 00 0030+35 003026 FT
MAHONING ST
(T831) 0020/0000

CENTER ST
(T830) 0010/1530

MEANS WY
(T490) 0010/0423

000000 FT

006630 FT
INTER-AHD

0030/0427

0030/0328
0030/0244
006203 FT

0030/0000

0020/0476
003026 FT

0020/0000

0010/2245

0010/1530

0010/0310

0010/0236

0010/0114
000000 FT

* REF-BK

0010/0000

```
FAN HOUSE RD
(T362)
NUMBER EIGHT RD
(SR3008 SEG 0050/0000)
FROM 3008/0050 SH
(CONN)
BMS EN 33/3013/0030/0000
1 0 00622 0 00 0062+03
MAHONING CREEK
BMS BG 33/3013/0030/0000
LENGTH (AH 0427 BK 3177)
```

GOULD LN
(TWP)
MAHONING ST
(T832)
LENGTH (AH 3177 BK 3026)

MONROE ST
(T641)

FORDHAM RD
(SR3015 SEG 0010/0000)

BUFFALO, ROCHESTER & P
OVERPASS IS RR X-ING
KACHMAR RD
(T491)
DUTCH RUN
STRUCTURE LENGTH 14 FT
BMSID 33/3013/0010/0114
1 D 00622 0 00 0000+00
A LIER DR
VALIER RD
(SR4025 SEG 0010/2853)
MFC BEGIN = D
BK-INDIANA (32)
LENGTH(AH 3026 BK 0000)

EXTRACT DATE: 12/21/2020 ROADWAY MANAGEMENT SYSTEM PAGE NUMBER: 291
PRINT DATE: 12/23/2020 SLD COUNTY/SR - ANNUAL PRINT COUNTY: JEFFERSON

DIR: B TOTAL LEN: 2.883 MI. DIST: 10-5 SR: 3012
LEFT MUN: PUNXSUTAWNEY B RIGHT MUN: PUNXSUTAWNEY B

015220 FT

015220 FT
INTER-AHD

CLEARFIELD ST

(BORO)

MAHONING ST

0060/1490 (SR0036 SEG 0220/1651)

SPRING ST

(BORO)

0060/1290

CAMBRIA ST

0060/0851

(BORO)

BLAIR ST

0060/0402

(BORO)

013730 FT

013730 FT 2 0 33078 0 00 0139+99

NC WOODLAND AV

JUNIATA ST

(BORO)

0060/0000 LENGTH(AH 1490 BK 1978)

BORO AL

0050/1189 (BORO)

011752 FT

011752 FT 2 0 33078 0 00 0119+92

NC WOOD ST

0050/0000 LENGTH(AH 1978 BK 3895)

0040/2387 PUNXSUTAWNEY
BELL T

ELDERBERRY HILL RD
(T428)

EXTRACT DATE: 12/21/2020 ROADWAY MANAGEMENT SYSTEM PAGE NUMBER: 290
PRINT DATE: 12/23/2020 SLD COUNTY/SR - ANNUAL PRINT COUNTY: JEFFERSON

DIR: B TOTAL LEN: 2.883 MI. DIST: 10-5 SR: 3012
LEFT MUN: BELL T RIGHT MUN: BELL T

TO SR 0119/0050 SH
(CONN)

0010/0140
000000 FT

007857 FT

005656 FT

002283 FT

0040/1361 RIDGE RD
(T496)
BELL
0040/0945 PUNXSUTAWNEY B
PUNXSUTAWNEY
0040/0779 YOUNG T
007857 FT 2 0 33078 0 00 0080+75
S 0040/0000 LENGTH(AH 3895 BK 2201)
005656 FT 2 0 33078 0 00 0058+62
NC WO ODLAND AV ET
ALTMAN AV ET
(SR3017 SEG 0040/0000)
S 0030/0000 LENGTH(AH 2201 BK 3373)
0020/2477 PEDEN PARK RD
(T760)
002283 FT 2 0 33078 0 00 0025+05
S 0020/0000 LENGTH(AH 3373 BK 2283)
0010/0326 BEYER RD
(T447)
FROM SR 0119/0040 SH
0010/0140 (CONN)
000000 FT 2 0 33078 0 00 0000+49
NC SN YDER HILL RD
BUFFALO PITTSBURGH HW
(SR0119 SEG 0050/0000)
INTER-BK ALLIANCE DR
(T714)
MFC BEGIN = D
S 0010/0000 LENGTH(AH 2283 BK 0000)

EXTRACT DATE: 12/21/2020 ROADWAY MANAGEMENT SYSTEM PAGE NUMBER: 289
PRINT DATE: 12/23/2020 SLD COUNTY/SR - ANNUAL PRINT COUNTY: JEFFERSON
DIR: B TOTAL LEN: 13.912 MI. DIST: 10-5 SR: 3011
LEFT MUN: KNOX T RIGHT MUN: KNOX T

073453 FT



073453 FT
INTER-AHD FIRST NORTH ST
(T682)

EXTRACT DATE: 12/21/2020 ROADWAY MANAGEMENT SYSTEM PAGE NUMBER: 288
PRINT DATE: 12/23/2020 SLD COUNTY/SR - ANNUAL PRINT COUNTY: JEFFERSON

DIR: B TOTAL LEN: 13.912 MI. DIST: 10-5 SR: 3011
LEFT MUN: KNOX T RIGHT MUN: KNOX T

RAMSAYTOWN RD (T841)	0320/1603	==	0320/1603	MAIN ST (SR3020 SEG 0050/0000)
	071850 FT	==	0320/0364 071850 FT	STEINER ST (TWP) 2 0 33019 0 02 0245+00 PINEHURST ST (T681)
		==	5 0320/0000	LENGTH(AH 1603 BK 2906)
	068944 FT		068944 FT	2 0 33019 0 02 0215+58 BELLPORT RD (T405)
		==	5 0310/0000	LENGTH(AH 2906 BK 3065)
	065879 FT		5 065879 FT	2 0 33019 0 02 0184+84 0300/0000 LENGTH(AH 3065 BK 3014)
	062865 FT		0290/0012	BMS EN 33/3011/0290/0000 062865 FT 2 0 33019 0 02 0154+83 TR INDIAN CAMP RUN
			5 0290/0000	BMSBG 33/3011/0290/0000 LENGTH(AH 3014 BK 2578)
GREEN VALLEY RD (T414)	0280/2407	==		

EXTRACT DATE: 12/21/2020 ROADWAY MANAGEMENT SYSTEM PAGE NUMBER: 287
PRINT DATE: 12/23/2020 SLD COUNTY/SR - ANNUAL PRINT COUNTY: JEFFERSON

DIR: B TOTAL LEN: 13.912 MI. DIST: 10-5 SR: 3011
LEFT MUN: KNOX T RIGHT MUN: KNOX T

060287 FT

060287 FT 2 0 33019 0 02 0128+79
S 0280/0000 LENGTH(AH 2578 BK 2931)

HAWTHORNE HILL RD
(T397)

057356 FT
0270/0000

=

057356 FT 2 0 33019 0 02 0099+29
S 0270/0000 NC MARKTON RD LENGTH(AH 2931 BK 2965)

0260/2238 KNOX
OLIVER T

054391 FT

054391 FT 2 0 33019 0 02 0069+37
S 0260/0000 LENGTH(AH 2965 BK 3526)

050865 FT

050865 FT 2 0 33019 0 02 0034+24
S 0250/0000 LENGTH(AH 3526 BK 3345)

EXTRACT DATE: 12/21/2020 ROADWAY MANAGEMENT SYSTEM PAGE NUMBER: 286
PRINT DATE: 12/23/2020 SLD COUNTY/SR - ANNUAL PRINT COUNTY: JEFFERSON

DIR: B TOTAL LEN: 13.912 MI. DIST: 10-5 SR: 3011
LEFT MUN: OLIVER T RIGHT MUN: OLIVER T

047520 FT		047520 FT	2 0 33019 0 00 0000+00
EAST BRANCH RD			TRUSSEL RD
(SR3018 SEG 0010/0000)	0240/0000	==	(T408)
		5	0240/0000 LENGTH(AH 3345 BK 0775)
			0230/0669 BMSBN 33/3011/0230/0610
			2 0 33018 0 00 0198+80
			LITTLE SANDY CREEK
			BMSBG 33/3011/0230/0610
2 0 33018 0 00 0192+66	046745 FT		
HARRIGER ENTERLINE RD			
(T392)	0230/0000	==	5 0230/0000 LENGTH(AH 0775 BK 1955)
044790 FT			
			044790 FT 2 0 33018 0 00 0173+07
			KOVALCHICK PROPERTIES (
			OVERPASS IS RR X-ING
		5	0220/0000 LENGTH(AH 1955 BK 1813)
042977 FT			
			042977 FT 0 0 00000 0 00 0000+00
		5	0214/0000 LENGTH(AH 1813 BK 1983)
040994 FT			
			040994 FT 2 0 33018 0 00 0135+24
			CLARK RD
			(T380)
		5	0210/0000 LENGTH(AH 1983 BK 1476)
039518 FT			
			039518 FT 2 0 33018 0 00 0118+39
		5	0200/0000 LENGTH(AH 1476 BK 2193)

EXTRACT DATE: 12/21/2020 ROADWAY MANAGEMENT SYSTEM PAGE NUMBER: 285
PRINT DATE: 12/23/2020 SLD COUNTY/SR - ANNUAL PRINT COUNTY: JEFFERSON

DIR: B TOTAL LEN: 13.912 MI. DIST: 10-5 SR: 3011
LEFT MUN: OLIVER T RIGHT MUN: OLIVER T

037325 FT

037325 FT 2 0 33018 0 00 0094+41
S 0190/0000 LENGTH(AH 2193 BK 3195)

BODENHORN RD
(T379)

0180/0174

== ==

2 0 33018 0 00 0062+36 034130 FT
COLONEL DRAKE HW
(SR0036 SEG 0430/1560) 0180/0000
034130 FT

==



0180/0174 HADDEN HILL RD
(T401)
NC BU RKETT HOLLOW RD
INTER-BK COLONEL DRAKE HW
034130 FT (SR0036 SEG 0430/1560)
MFC BEGIN = D
S 0180/0000 LENGTH(AH 3195 BK 0100)
034130 FT
7174/0000 LENGTH(AH 0100 BK 2696)
INTER-AHD COLONEL DRAKE HW
(SR0036 SEG 0430/1044)
MARKTON CEMETERY RD
(T400)
COLONEL DRAKE HW
0170/2696 (SR0036 SEG 0430/1044)

2 0 33018 0 00 0035+10 031434 FT
LIGHTENING ROD HOLLOW R
(T383) 0170/0000

==

==

0170/0683 RIETZ RD
(T892)
031434 FT
S 0170/0000 LENGTH(AH 2696 BK 3517)

027917 FT

027917 FT 2 0 33018 0 00 0000+00
SPRANKLE MILLS RD

DIR: B TOTAL LEN: 13.912 MI.
LEFT MUN: OLIVER T

DIST: 10-5 SR: 3011
RIGHT MUN: OLIVER T

Station	Distance	Direction	Notes
0160/0000	0150/2321	0150/2297	SR3014 SEG 0120/0000 OLIVER PERRY T LENGTH(AH 3517 BK 3170) BMS EN 33/3011/0150/2297 2 0 33015 0 02 0289+82 BIG RUN BMS BG 33/3011/0150/2297
024747 FT	024747 FT	0150/0000	2 0 33015 0 02 0267+36 LENGTH(AH 3170 BK 1966)
2 0 33015 0 02 0247+27 022781 FT KENNEDY RD (T379)	0140/0000	022781 FT	0140/0000 LENGTH(AH 1966 BK 1500)
021281 FT	0130/0472	021281 FT	G & S RD ET (T325) 2 0 33015 0 02 0227+00 G & S RD (T377) 0130/0000 LENGTH(AH 1500 BK 3866)
0120/2123	0120/2123	0120/2123	HARPER RD (T374)
2 0 33015 0 02 0193+00 017415 FT NORMAN SMITH RD (T453)	0120/0000	017415 FT	0120/0000 LENGTH(AH 3866 BK 1762) LC TO/ FROM CLARK SMITH (CONN)

DIR: B TOTAL LEN: 13.912 MI. DIST: 10-5 SR: 3011
LEFT MUN: PERRY T RIGHT MUN: PERRY T

[illegible]

EXTRACT DATE: 12/21/2020 ROADWAY MANAGEMENT SYSTEM PAGE NUMBER: 282
PRINT DATE: 12/23/2020 SLD COUNTY/SR - ANNUAL PRINT COUNTY: JEFFERSON

DIR: B TOTAL LEN: 13.912 MI. DIST: 10-5 SR: 3011
LEFT MUN: PERRY T RIGHT MUN: PERRY T

2 0 33015 0 02 0049+55 003029 FT
SAINT JACOBS CHURCH RD
(T368) 0060/0000

HAMILTON PORTER RD
(SR3009 SEG 0060/0600) 0050/0000
000240 FT
000240 FT

000240 FT

000000 FT

000000 FT
000000 FT

0060/1184 BMS EN 33/3011/0060/1163
2 0 33015 0 02 0061+31
PERRYVILLE
0060/1163 BMSBG 33/3011/0060/1163

003029 FT

5 0060/0000 LENGTH(AH 3479 BK 2789)

000240 FT 2 0 33015 0 02 0021+79
NC HAMILTON MARKTON RD
MITCHELL RD

INTER-BK HAMILTON MARKTON RD
(SR3008 SEG 0010/0000)
MFC BEGIN = D

5 0050/0000 LTH AH 002789 BK 000100
000240 FT
7044/0000 LTH AH 000100 BK 000427
000240 FT
7040/0000 LENGTH(AH 0427 BK 0240)

* REF-AHD MILLER RD
0030/0240 (T830)
000000 FT 2 0 33015 0 01 0012+83
NC MILLER RD

* REF-BK MILLER RD
(T830)
MAHONING CREEK
BMSBG 33/3011/0030/0000
MFC BEGIN = E
5 0030/0000 LENGTH(AH 0240 BK 1283)
000000 FT

7020/0000 LENGTH(AH 1283 BK 3985)
000000 FT
7010/0000 LENGTH(AH 3985 BK 0000)

EXTRACT DATE: 12/21/2020 ROADWAY MANAGEMENT SYSTEM PAGE NUMBER: 281
PRINT DATE: 12/23/2020 SLD COUNTY/SR - ANNUAL PRINT COUNTY: JEFFERSON

DIR: B TOTAL LEN: 1.207 MI. DIST: 10-5 SR: 3010
LEFT MUN: YOUNG T RIGHT MUN: YOUNG T

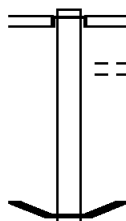
	006374 FT		006374 FT SR 0436 SH 0020/3495 (SR0436 SEG 0010/1949)
WALNUT TREE DR (PRDR)	0020/2289	==	
			0020/0216 BMS EN 33/3010/0020/0203 2 0 33079 0 00 0031+29 TR MAHONING CR
	002879 FT		0020/0203 BMS BG 33/3010/0020/0203 002879 FT 2 0 33079 0 00 0030+25 LENYOK RD (T376)
		==	5 0020/0000 LENGTH(AH 3495 BK 2879)
			0010/2139 BUFFALO & PITTSBURGH R. OVERPASS IS RR X-ING
GUZZO RD (T492)	0010/1818	==	
MAHONING CREEK LN (PRDR)	0010/1432	==	
GRESOCK RD (T375)	0010/1388	==	
MAHONING CREEK LN (PRDR)	0010/0843	==	
			0010/0601 BMS EN 33/3010/0010/0590 2 0 33079 0 00 0005+88 TR MAHONING CR
	000000 FT		0010/0590 BMS BG 33/3010/0010/0590 000000 FT 2 0 33079 0 00 0000+00 NC SP PORTSBURG RD
			* REF-BK LASKA RD (T490)
			MFC BEGIN = D
			5 0010/0000 LENGTH(AH 2879 BK 0000)

EXTRACT DATE: 12/21/2020 ROADWAY MANAGEMENT SYSTEM PAGE NUMBER: 280
PRINT DATE: 12/23/2020 SLD COUNTY/SR - ANNUAL PRINT COUNTY: JEFFERSON

DIR: B TOTAL LEN: 1.972 MI. DIST: 10-5 SR: 3009
LEFT MUN: PERRY T RIGHT MUN: PERRY T

010410 FT
HAMILTON MARKTON RD
(SR3011 SEG 0050/0000) 0060/0600

009810 FT



010410 FT
INTER-AHD MITCHELL RD
(T834)
NUMBER EIGHT RD
0060/0600 (SR3008 SEG 0010/0000)
SHEESLEY WY
(T833)
0060/0394
009810 FT 1 0 00622 0 00 0173+58
5 0060/0000 LENGTH(AH 0600 BK 1544)

0050/0056 BMSEN 33/3009/0050/0035

EXTRACT DATE: 12/21/2020 ROADWAY MANAGEMENT SYSTEM PAGE NUMBER: 279
PRINT DATE: 12/23/2020 SLD COUNTY/SR - ANNUAL PRINT COUNTY: JEFFERSON

DIR: B TOTAL LEN: 1.972 MI. DIST: 10-5 SR: 3009
LEFT MUN: PERRY T RIGHT MUN: PERRY T

HAMILTON PORTER RD 008266 FT
(SR3006 SEG 0100/0917) 0050/0000

004670 FT

003147 FT

003147 FT

000000 FT

2 0 33055 0 00 0083+06
FOUNDRY RUN
0050/0035 BMSBG 33/3009/0050/0035
008266 FT 2 0 33055 0 00 0082+08
NC HAMILTON PORTER RD
S 0050/0000 LENGTH(AH 1544 BK 3596)

004670 FT 2 0 33055 0 00 0046+25
S 0040/0000 LENGTH(AH 3596 BK 1523)

003147 FT 2 0 33055 0 00 0031+10
* REF-BK NORTH POINT DR
(SR4028 SEG 0040/3017)
(BK-INDIANA (32))
S 0030/0000 LTH AH 001523 BK 000100
003147 FT
7024/0000 LTH AH 000100 BK 003147
AH-INDIANA (32)
* REF-AHD NORTH POINT DR
0010/3147 (SR4028 SEG 0030/0000)

0010/1489 BMSBN 33/3009/0010/1479
2 0 33055 0 00 0014+83
NEAL RUN
0010/1479 BMSBG 33/3009/0010/1479

000000 FT 2 0 33055 0 00 0000+00
NC NORTH POINT RD
* REF-BK NORTH POINT DR
(SR4028 SEG 0020/2617)
MFC BEGIN = D
(BK-INDIANA (32))
S 0010/0000 LENGTH(AH 3147 BK 0000)

EXTRACT DATE: 12/21/2020 ROADWAY MANAGEMENT SYSTEM PAGE NUMBER: 278
PRINT DATE: 12/23/2020 SLD COUNTY/SR - ANNUAL PRINT COUNTY: JEFFERSON

DIR: B TOTAL LEN: 6.202 MI. DIST: 10-5 SR: 3008
LEFT MUN: PUNXSUTAWNEY B RIGHT MUN: PUNXSUTAWNEY B

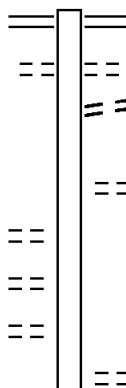
NEW YORK AV
(BORO)
BORO AL
(BORO)
PENNSYLVANIA AV
(BORO)

032748 FT

0130/2079

0130/1909

0130/1725



032748 FT MAIN ST
0130/3232 (SR0036 SEG 0280/0586)
GILBERT RD

0130/3047 (BORO)
LEVI RD

0130/2715 (BORO)
NC WEHRLE WY
PERRY ST

0130/2474 (BORO)

0130/1658 DELAWARE AV
(BORO)

DIST: 10-5 SR: 3008
RIGHT MUN: PUNXSUTAWNEY B

EXTRACT DATE: 12/21/2020 ROADWAY MANAGEMENT SYSTEM PAGE NUMBER: 276
PRINT DATE: 12/23/2020 SLD COUNTY/SR - ANNUAL PRINT COUNTY: JEFFERSON

DIR: B TOTAL LEN: 6.202 MI. DIST: 10-5 SR: 3008
LEFT MUN: PERRY T RIGHT MUN: PERRY T

018559 FT

018559 FT 2 0 33024 0 00 0130+20
5 0090/0000 LENGTH(AH 3429 BK 1171)
0080/0955 BMS EN 33/3008/0080/0915
2 0 33024 0 00 0127+36
ROSE RUN
0080/0915 BMS BG 33/3008/0080/0915

017388 FT

017388 FT 2 0 33024 0 00 0118+14
5 0080/0000 LENGTH(AH 1171 BK 3282)

MOHNEY RD
(T850)

0070/1974

014106 FT

014106 FT 2 0 33024 0 00 0085+60
FORDHAM RD
5 0070/0000 (SR3015 SEG 0030/2674)
LENGTH(AH 3282 BK 2077)

012029 FT

012029 FT 2 0 33056 0 00 0018+72
5 0060/0000 LENGTH(AH 2077 BK 1872)

2 0 33056 0 00 0000+00 010157 FT
FAN HOUSE RD
(T361) 0050/0000

0050/0066 TO 3013/0030 SH
010157 FT (CONN)
VALIER DR
(SR3013 SEG 0030/0427)
5 0050/0000 LENGTH(AH 1872 BK 3263)
TO 3013/0030 SH
0040/3205 (CONN)
NICELY RUN
STRUCTURE LENGTH 14 FT
0040/3002 BMS ID 33/3008/0040/3002

EXTRACT DATE: 12/21/2020 ROADWAY MANAGEMENT SYSTEM PAGE NUMBER: 275
PRINT DATE: 12/23/2020 SLD COUNTY/SR - ANNUAL PRINT COUNTY: JEFFERSON

DIR: B TOTAL LEN: 6.202 MI. DIST: 10-5 SR: 3008
LEFT MUN: PERRY T RIGHT MUN: PERRY T

006894 FT		006894 FT 1 0 00622 0 00 0110+62
	==	5 0040/0000 LENGTH(AH 3263 BK 3264)
		0030/2489 BYLER RD (TWP)
1 0 00622 0 00 0143+26 003630 FT		003630 FT
HUFFMAN WY (T642)	==	5 0030/0000 LENGTH(AH 3264 BK 2587)
001043 FT		001043 FT 1 0 00622 0 00 0157+03
	==	MILLER RD (T830)
		5 0020/0000 LENGTH(AH 2587 BK 1043)
		0010/0583 BMSSEN 33/3008/0010/0563
		0 0 00000 0 00 0000+00
		PERRYVILLE RUN
MITCHELL RD (T834)	==	0010/0563 BMSBG 33/3008/0010/0563
0010/0435		NEAL WY (T639)
	==	SHEESLEY WY (T833)
000000 FT	==	0010/0210 1 0 00622 0 00 0167+59
		000000 FT NC NUMBER EIGHT RD
		HAMILTON PORTER RD (SR3009 SEG 0060/0600)
MITCHELL RD (T834)	==	INTER-BK HAMILTON MARKTON RD (SR3011 SEG 0050/0000)
0010/0000	==	MFC BEGIN = D
		5 0010/0000 LENGTH(AH 1043 BK 0000)

EXTRACT DATE: 12/21/2020 ROADWAY MANAGEMENT SYSTEM PAGE NUMBER: 274
PRINT DATE: 12/23/2020 SLD COUNTY/SR - ANNUAL PRINT COUNTY: JEFFERSON

DIR: B TOTAL LEN: 5.608 MI. DIST: 10-5 SR: 3007
LEFT MUN: SUMMERVILLE B RIGHT MUN: SUMMERVILLE B

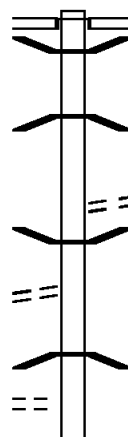
029608 FT

WATER ST
(BORO)

0130/0413

CHURCH ST
(BORO)

0130/0143



029608 FT
INTER-AHD

CARRIER ST
(BORO)
HARRISON ST
0130/1492 (SR0028 SEG 0050/0000)
0130/1359 BMSSEN 33/3007/0130/1343
2 0 33003 0 04 0719+85
T. REDBANK CREEK
0130/1343 BMSBG 33/3007/0130/1343

WATER ST
(BORO)
NC CARRIER ST
0130/0436 BMSSEN 33/3007/0130/0237

NC WATER ST
2 0 33003 0 04 0707+74
REDBANK CREEK
0130/0237 BMSBG 33/3007/0130/0237

PENN ST

EXTRACT DATE: 12/21/2020 ROADWAY MANAGEMENT SYSTEM PAGE NUMBER: 273
PRINT DATE: 12/23/2020 SLD COUNTY/SR - ANNUAL PRINT COUNTY: JEFFERSON

DIR: B TOTAL LEN: 5.608 MI. DIST: 10-5 SR: 3007
LEFT MUN: SUMMERVILLE B RIGHT MUN: SUMMERVILLE B

2 0 33003 0 04 0702+65 028116 FT
PENN ST
(BORO) 0130/0000

BROAD ST
(BORO) 0120/1049
OLD MILL RD
(BORO) 0120/0747
HORSESHOE RD
(BORO) 0120/0421

2 0 33003 0 04 0692+20 026712 FT
HORSESHOE RD
(BORO) 0120/0000
KETH ST
(BORO) 0110/1773

BORO AL
(BORO) 0110/0588
2 0 33003 0 04 0666+35 024418 FT
YOUNT RD
(T341) 0110/0000

021067 FT

== 0130/0075 (BORO)
028116 FT

== 0130/0000 LENGTH(AH 1492 BK 1404)
SUMMERVILLE RD

== 0120/1278 (BORO)
BROAD ST ET

== 0120/1049 (BORO)
STATION ST

== 0120/0747 (BORO)

HEATHVILLE RD
(BORO)

== NC STATE ST
026712 FT

== 0120/0000 LENGTH(AH 1404 BK 2294)

ROLLER COASTER RD
(SR3022 SEG 0010/0000)
SUMMERVILLE
CLOVER T

== 0110/0588
024418 FT

== 0110/0000 LENGTH(AH 2294 BK 3351)

021067 FT 2 0 33003 0 04 0634+98
== 0100/0000 LENGTH(AH 3351 BK 3388)
CLOVER
0090/3335 BEAVER T

MOHNEY RD

EXTRACT DATE: 12/21/2020 ROADWAY MANAGEMENT SYSTEM PAGE NUMBER: 272
PRINT DATE: 12/23/2020 SLD COUNTY/SR - ANNUAL PRINT COUNTY: JEFFERSON

DIR: B TOTAL LEN: 5.608 MI. DIST: 10-5 SR: 3007
LEFT MUN: BEAVER T RIGHT MUN: BEAVER T

2 0 33003 0 04 0601+90 017679 FT
STRAUSSER RD
(T337) 0090/0000

CAMELID LN
(T455) 0080/1666

CAMELID LN
(T455) 014973 FT
0080/0000

BYERLY RD
(T461) 0070/1147

2 0 33003 0 04 0550+00 012511 FT
BYERLY RD
(T461) 0070/0000

2 0 33003 0 04 0540+76 011588 FT
LANGVILLE RD
(SR3003 SEG 0230/0000) 0060/0000
011588 FT

BROSIOUS RD
(T309) 0050/2554

009034 FT

0090/1053 (T337)

0090/0339 BMS EN 33/3007/0090/0285
2 0 33003 0 04 0604+79
BEAVER RUN

0090/0285 BMSBG 33/3007/0090/0285
017679 FT

5 0090/0000 LENGTH(AH 3388 BK 2706)

014973 FT 2 0 33003 0 04 0574+00
VILLAGE: HEATHVILLE
5 0080/0000 LENGTH(AH 2706 BK 2462)

012511 FT
5 0070/0000 LENGTH(AH 2462 BK 0923)

011588 FT
INTER-BK HEATHVILLE OHL RD
(SR3003 SEG 0230/0000)
5 0060/0000 LTH AH 000923 BK 000100
011588 FT
7054/0000 LTH AH 000100 BK 002554
INTER-AHD SR 3003 SH

0050/2554 (SR3003 SEG 0240/0000)
MOUNT PLEASANT RD
(SR3003 SEG 0240/0000)

009034 FT 2 0 33010 0 01 0379+78
VILLAGE: OHL

EXTRACT DATE: 12/21/2020 ROADWAY MANAGEMENT SYSTEM PAGE NUMBER: 271
PRINT DATE: 12/23/2020 SLD COUNTY/SR - ANNUAL PRINT COUNTY: JEFFERSON

DIR: B TOTAL LEN: 5.608 MI. DIST: 10-5 SR: 3007
LEFT MUN: BEAVER T RIGHT MUN: BEAVER T

		0050/0000	LENGTH(AH 2554 BK 2304)
		0040/0078	BMS EN 33/3007/0040/0040 2 0 33010 0 01 0357+19 BEAVER RUN
006730 FT		0040/0040	BMS BG 33/3007/0040/0040 006730 FT 2 0 33010 0 01 0356+75 CONIFER RD (T323)
	==	0040/0000	LENGTH(AH 2304 BK 3191)
		003539 FT	2 0 33010 0 01 0324+89 VILLAGE: CONFER
		0030/0000	LENGTH(AH 3191 BK 2521)
		0020/0947	BEAVER ROSE T
001018 FT		001018 FT	2 0 33010 0 01 0299+83 BEAVER RUN STRUCTURE LENGTH 15 FT BMS ID 33/3007/0020/0000
		0020/0000	LENGTH(AH 2521 BK 1018)
		0010/0095	COLEMAN DR (T569)
000000 FT		000000 FT	2 0 33010 0 01 0289+69 NC HEATHVILLE OHL RD PANSY RINGGOLD RD (SR3005 SEG 0110/2648) MFC BEGIN = D
	==	0010/0000	LENGTH(AH 1018 BK 0000)

EXTRACT DATE: 12/21/2020 ROADWAY MANAGEMENT SYSTEM PAGE NUMBER: 270
PRINT DATE: 12/23/2020 SLD COUNTY/SR - ANNUAL PRINT COUNTY: JEFFERSON
DIR: B TOTAL LEN: 4.785 MI. DIST: 10-5 SR: 3006
LEFT MUN: PERRY T RIGHT MUN: PERRY T

025267 FT

2 0 33093 0 01 0246+57 024350 FT
BLOSE HOLLOW RD



025267 FT
INTER-AHD HAMILTON PORTER RD
(SR3009 SEG 0050/0000)
0100/0917 NORTH POINT RD
(SR3009 SEG 0050/0000)
024350 FT

EXTRACT DATE: 12/21/2020 ROADWAY MANAGEMENT SYSTEM PAGE NUMBER: 269
PRINT DATE: 12/23/2020 SLD COUNTY/SR - ANNUAL PRINT COUNTY: JEFFERSON

DIR: B TOTAL LEN: 4.785 MI. DIST: 10-5 SR: 3006
LEFT MUN: PERRY T RIGHT MUN: PERRY T

(T640)	0100/0000	==	0100/0000 LENGTH(AH 0917 BK 1554)
	022796 FT		022796 FT 2 0 33093 0 01 0231+13 0090/0000 LENGTH(AH 1554 BK 2663)
	020133 FT		020133 FT 2 0 33093 0 01 0204+38 0080/0000 LENGTH(AH 2663 BK 2814)
	017319 FT		017319 FT 2 0 33093 0 01 0176+47 0070/0000 LENGTH(AH 2814 BK 3588)
		== ==	0060/1413 EWING RD (T358)
	013731 FT	- -	0060/0109 PERRY 013731 FT PORTER T 0060/0000 2 0 33093 0 01 0140+59 LENGTH(AH 3588 BK 2538)
2 0 33093 0 01 0114+90 011193 FT DINGER RD		- -	011193 FT LANTZ RD (T408)

EXTRACT DATE: 12/21/2020 ROADWAY MANAGEMENT SYSTEM PAGE NUMBER: 268
PRINT DATE: 12/23/2020 SLD COUNTY/SR - ANNUAL PRINT COUNTY: JEFFERSON

DIR: B TOTAL LEN: 4.785 MI. DIST: 10-5 SR: 3006
LEFT MUN: PORTER T RIGHT MUN: PORTER T

(T308)	0050/0000	=	5 0050/0000 LENGTH(AH 2538 BK 3027)
	008166 FT		008166 FT 2 0 33093 0 01 0084+82 5 0040/0000 LENGTH(AH 3027 BK 2555)
	005611 FT		005611 FT 2 0 33093 0 00 0056+33 HAMILTON RUN STRUCTURE LENGTH 14 FT BMSID 33/3006/0030/0000
MCDIVITT RD (T306)	0020/2108	<==	5 0030/0000 LENGTH(AH 2555 BK 2418)
			0020/1730 BARNETT HOLLOW RD (T506)
	003193 FT		003193 FT 2 0 33093 0 00 0031+93 5 0020/0000 LENGTH(AH 2418 BK 3193)
	000000 FT	=	0010/0611 GALLEGER RD (T301)
			000000 FT 2 0 33093 0 00 0000+00 NC HAMILTON PORTER RD SR 3002 SH (SR3002 SEG 0070/0000) MFC BEGIN = E
			5 0010/0000 LENGTH(AH 3193 BK 0000)

EXTRACT DATE: 12/21/2020 ROADWAY MANAGEMENT SYSTEM PAGE NUMBER: 267
PRINT DATE: 12/23/2020 SLD COUNTY/SR - ANNUAL PRINT COUNTY: JEFFERSON

DIR: B TOTAL LEN: 5.532 MI. DIST: 10-5 SR: 3005
LEFT MUN: ROSE T RIGHT MUN: ROSE T

029210 FT
HEATHVILLE-OHL RD
(SR3007 SEG 0010/0000) 0110/2648

026252 FT
COPENHAVER RD
(T306) 0100/2524

2 0 33010 0 01 0236+90 023635 FT
REITZ RD
(T331) 0100/0000

029210 FT COLONEL DRAKE HW
0110/2958 (SR0036 SEG 0550/0000)

0110/2552 ROSE
BEAVER T

026252 FT 2 0 33010 0 01 0266+99
CLIFF RD
(T306)
5 0110/0000 LENGTH(AH 2958 BK 2617)

0100/1858 ALCORN RD
(T463)

023635 FT
5 0100/0000 LENGTH(AH 2617 BK 3364)

EXTRACT DATE: 12/21/2020 ROADWAY MANAGEMENT SYSTEM PAGE NUMBER: 266
PRINT DATE: 12/23/2020 SLD COUNTY/SR - ANNUAL PRINT COUNTY: JEFFERSON

DIR: B TOTAL LEN: 5.532 MI. DIST: 10-5 SR: 3005
LEFT MUN: BEAVER T RIGHT MUN: BEAVER T

020271 FT

0090/0514 KETH RD
020271 FT (T393)
5 0090/0000 2 0 33010 0 01 0202+07
LENGTH(AH 3364 BK 3681)

016590 FT

016590 FT 2 0 33010 0 01 0166+45
5 0080/0000 LENGTH(AH 3681 BK 3165)

2 0 33010 0 01 0134+51 013425 FT
PANSY HOLLOW RD
(T316) 0070/0000

0070/0971 BMSEN 33/3005/0070/0957
2 0 33010 0 01 0144+36
FERGUSON RUN
0070/0957 BMSBG 33/3005/0070/0957

013425 FT

5 0070/0000 LENGTH(AH 3165 BK 2455)

010970 FT

010970 FT 2 0 33010 0 00 0109+53
5 0060/0000 LENGTH(AH 2455 BK 1928)

EXTRACT DATE: 12/21/2020 ROADWAY MANAGEMENT SYSTEM PAGE NUMBER: 265
PRINT DATE: 12/23/2020 SLD COUNTY/SR - ANNUAL PRINT COUNTY: JEFFERSON

DIR: B TOTAL LEN: 5.532 MI. DIST: 10-5 SR: 3005
LEFT MUN: BEAVER T RIGHT MUN: BEAVER T

AMES RD
(T385)

0050/0021
009042 FT

==

009042 FT 2 0 33010 0 00 0090+25
SR 3031 SH
(SR3031 SEG 0010/0000)
5 0050/0000 LENGTH(AH 1928 BK 1504)

007538 FT

0040/0095 BMS EN 33/3005/0040/0000
BEAVER
0040/0088 RINGGOLD T
007538 FT 2 0 33010 0 00 0075+27
LITTLE SANDY CREEK
BMSBG 33/3005/0040/0000
5 0040/0000 LENGTH(AH 1504 BK 3472)

004066 FT

004066 FT 2 0 33010 0 00 0040+68
WORTHVILLE RD
(T385)
5 0030/0000 LENGTH(AH 3472 BK 2130)

001936 FT

001936 FT 2 0 33010 0 00 0019+71
5 0020/0000 LENGTH(AH 2130 BK 1936)

000000 FT

000000 FT 2 0 33010 0 00 0000+00
NC PANSY RINGGOLD RD
INTER-BK RINGGOLD PANSY RD
(SR3003 SEG 0100/1499)
MFC BEGIN = D

WEAVER RD
(T860)

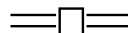
0010/0000

==

5 0010/0000 LENGTH(AH 1936 BK 0000)

EXTRACT DATE: 12/21/2020 ROADWAY MANAGEMENT SYSTEM PAGE NUMBER: 264
PRINT DATE: 12/23/2020 SLD COUNTY/SR - ANNUAL PRINT COUNTY: JEFFERSON
DIR: B TOTAL LEN: 5.631 MI. DIST: 10-5 SR: 3004
LEFT MUN: PORTER T RIGHT MUN: PORTER T

029733 FT



029733 FT PORTER RD
0130/2757 (SR3002 SEG 0104/0000)

EXTRACT DATE: 12/21/2020 ROADWAY MANAGEMENT SYSTEM PAGE NUMBER: 263
PRINT DATE: 12/23/2020 SLD COUNTY/SR - ANNUAL PRINT COUNTY: JEFFERSON

DIR: B TOTAL LEN: 5.631 MI. DIST: 10-5 SR: 3004
LEFT MUN: PORTER T RIGHT MUN: PORTER T

026976 FT

026976 FT 2 0 33005 0 01 0276+34
S 0130/0000 LENGTH(AH 2757 BK 0999)

025977 FT

025977 FT 2 0 33005 0 01 0264+07
S 0120/0000 LENGTH(AH 0999 BK 2514)

023463 FT

023463 FT 2 0 33005 0 01 0236+65
ZION RD
(T406)
S 0110/0000 LENGTH(AH 2514 BK 3122)



0100/1539 BMS EN 33/3004/0100/1522
2 0 33005 0 01 0219+28



0100/1522 BMSBG 33/3004/0100/1522



0100/0341 BMS EN 33/3004/0100/0288
PORTER

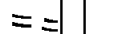


0100/0336 RINGGOLD T
2 0 33005 0 01 0204+63
PINE RUN



0100/0288 BMSBG 33/3004/0100/0288
020341 FT

2 0 33005 0 01 0204+63 020341 FT
WEISNER HOLLOW RD
(T306) 0100/0000



S 0100/0000 LENGTH(AH 3122 BK 3291)

EXTRACT DATE: 12/21/2020 ROADWAY MANAGEMENT SYSTEM PAGE NUMBER: 262
PRINT DATE: 12/23/2020 SLD COUNTY/SR - ANNUAL PRINT COUNTY: JEFFERSON

DIR: B TOTAL LEN: 5.631 MI. DIST: 10-5 SR: 3004
LEFT MUN: RINGGOLD T RIGHT MUN: RINGGOLD T

YOUNG RD
(T314)
LC TO/FROM YOUNG RD
(CONN)

017050 FT

017050 FT 2 0 33005 0 01 0170+83
VILLAGE: DORA
NC TIMBLIN-DORA RD
LOST HILL RD
(SR3001 SEG 0060/0000)
MFC BEGIN = E
S 0090/0000 LENGTH(AH 3291 BK 2721)

014329 FT

0080/0016 BMSBN 33/3004/0080/0000
014329 FT 2 0 33005 0 00 0143+59
VILLAGE: KISSINGER MILL
KAYLOR RUN
BMSBG 33/3004/0080/0000
S 0080/0000 LENGTH(AH 2721 BK 2377)

0070/1663
0070/1508

011952 FT

011952 FT 2 0 33005 0 00 0120+01
VILLAGE: DORA
S 0070/0000 LENGTH(AH 2377 BK 2725)

009227 FT

009227 FT 2 0 33005 0 00 0092+76
RINGGOLD
TIMBLIN B
S 0060/0000 LENGTH(AH 2725 BK 1698)

EXTRACT DATE: 12/21/2020 ROADWAY MANAGEMENT SYSTEM PAGE NUMBER: 261
PRINT DATE: 12/23/2020 SLD COUNTY/SR - ANNUAL PRINT COUNTY: JEFFERSON

DIR: B TOTAL LEN: 5.631 MI. DIST: 10-5 SR: 3004
LEFT MUN: TIMBLIN B RIGHT MUN: TIMBLIN B

BROCIOUS RD
(BORO)
SCHOOL HOUSE LN
(BORO)

007529 FT

0040/1607

0040/1207

STATE ST
(SR3003 SEG 0010/0000) 0040/0240
2 0 33005 0 00 0049+49 004928 FT
CHURCH ST
(BORO) 0040/0000

004295 FT

HUNGRYHOOK RD
(BORO)

0020/0732

002133 FT

000000 FT

007529 FT 2 0 33005 0 00 0075+75
0050/0000 LENGTH(AH 1698 BK 2601)

0040/0449 RAILROAD ST
(BORO)
0040/0240 STATE ST
004928 FT (BORO)

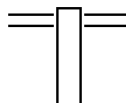
0040/0000 LENGTH(AH 2601 BK 0633)
0030/0364 BMSEN 33/3004/0030/0414
2 0 33005 0 00 0042+78
EAGLE RUN
0030/0348 BMSEB 33/3004/0030/0414
004295 FT 2 0 33005 0 00 0042+78
0030/0000 LENGTH(AH 0633 BK 2162)
MILL ST
0020/2058 (BORO)

0020/0051 BMSEN 33/3004/0020/0000
002133 FT 2 0 33005 0 00 0021+52
PINE RUN
0020/0000 BMSEB 33/3004/0020/0000
LENGTH(AH 2162 BK 2133)

000000 FT 2 0 33005 0 00 0000+00
NC MARKET ST
* REF-BK SR 1012 SH
(SR1012 SEG 0020/3599)
MFC BEGIN = D
BK-ARMSTRONG (03)
0010/0000 LENGTH(AH 2133 BK 0000)

EXTRACT DATE: 12/21/2020 ROADWAY MANAGEMENT SYSTEM PAGE NUMBER: 260
PRINT DATE: 12/23/2020 SLD COUNTY/SR - ANNUAL PRINT COUNTY: JEFFERSON
DIR: B TOTAL LEN: 16.045 MI. DIST: 10-5 SR: 3003
LEFT MUN: UNION T RIGHT MUN: UNION T

084716 FT



084716 FT TWENTYEIGHTH DIVISION H
0360/2786 (SR0322 SEG 0080/1872)

EXTRACT DATE: 12/21/2020 ROADWAY MANAGEMENT SYSTEM PAGE NUMBER: 259
PRINT DATE: 12/23/2020 SLD COUNTY/SR - ANNUAL PRINT COUNTY: JEFFERSON

DIR: B TOTAL LEN: 16.045 MI. DIST: 10-5 SR: 3003
LEFT MUN: UNION T RIGHT MUN: UNION T

081930 FT

081930 FT 2 0 33010 0 01 0765+31
S 0360/0000 LENGTH(AH 2786 BK 2506)

079424 FT

079424 FT 2 0 33010 0 01 0740+25
S 0350/0000 LENGTH(AH 2506 BK 3610)

0340/2309 UNION
CLOVER T
MENDENHALL RD
(SR3035 SEG 0010/0000)
NC CO UNTRY CLUB RD
0340/1903 BMSSEN 33/3003/0340/1876
2 0 33010 0 01 0703+32
CODER RUN
0340/1876 BMSBG 33/3003/0340/1876

ARMAGOST RD
(T336)

0340/0715
075814 FT

==

075814 FT 2 0 33010 0 01 0703+67
ACORN RIDGE LN
(T396)
S 0340/0000 LENGTH(AH 3610 BK 3242)

MCGILL RD
(T332)

0330/1683

==

2 0 33010 0 01 0671+06 072572 FT
OLSON LN
(T345) 0330/0000

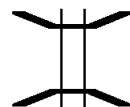
==

072572 FT JEFFERSON RD
(T344)
S 0330/0000 LENGTH(AH 3242 BK 2100)

EXTRACT DATE: 12/21/2020 ROADWAY MANAGEMENT SYSTEM PAGE NUMBER: 258
PRINT DATE: 12/23/2020 SLD COUNTY/SR - ANNUAL PRINT COUNTY: JEFFERSON

DIR: B TOTAL LEN: 16.045 MI.
LEFT MUN: CLOVER T

DIST: 10-5 SR: 3003
RIGHT MUN: CLOVER T



0320/1563 BMS EN 33/3003/0320/1605
2 0 00000 0 00 0000+00
THOMPSON RUN
0320/1550 BMSBG 33/3003/0320/1605

070472 FT

070472 FT 2 0 33010 0 01 0650+18
S 0320/0000 LENGTH(AH 2100 BK 2880)

067592 FT

067592 FT 2 0 33010 0 01 0621+27
SR 0028 SH
(SR0028 SEG 0100/0765)

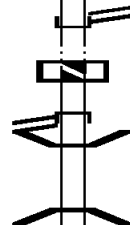
NC ME N DENHALL RD
INTER-BK SR 0028 SH
(SR0028 SEG 0100/0765)

067592 FT

S 0310/0000 LTH AH 002880 BK 000100
067592 FT
7304/0000 LTH AH 000100 BK 002106
INTER-AHD SR 0028 SH
0300/2106 (SR0028 SEG 0100/0000)

SR 0028 SH
(SR0028 SEG 0100/0000) 0300/2106

0300/2044 BMS EN 33/3003/0300/1852
2 0 33010 0 01 0618+73
REDBANK CREEK
0300/1852 BMSBG 33/3003/0300/1852



065486 FT

065486 FT 2 0 33010 0 01 0599+99
S 0300/0000 LENGTH(AH 2106 BK 3506)

EXTRACT DATE: 12/21/2020 ROADWAY MANAGEMENT SYSTEM PAGE NUMBER: 257
PRINT DATE: 12/23/2020 SLD COUNTY/SR - ANNUAL PRINT COUNTY: JEFFERSON

DIR: B TOTAL LEN: 16.045 MI. DIST: 10-5 SR: 3003
LEFT MUN: CLOVER T RIGHT MUN: CLOVER T

061980 FT

061980 FT 2 0 33010 0 01 0564+47
S 0290/0000 LENGTH(AH 3506 BK 3436)

058544 FT

058544 FT 2 0 33010 0 01 0529+85
SHEEP FARM RD
(SR3037 SEG 0010/0000)
MFC BEGIN = E
S 0280/0000 LENGTH(AH 3436 BK 3451)

0270/2339 ROLLER COASTER RD
(SR3022 SEG 0050/0000)
SHIELDS RD
0270/2003 (T328)

2 0 33010 0 01 0495+00 055093 FT
MOHNEY RD
(T337) 0270/0000

055093 FT
S 0270/0000 LENGTH(AH 3451 BK 3592)

0260/1593 CLOVER
BEAVER T

051501 FT

051501 FT 2 0 33010 0 01 0458+45
S 0260/0000 LENGTH(AH 3592 BK 2816)

EXTRACT DATE: 12/21/2020 ROADWAY MANAGEMENT SYSTEM PAGE NUMBER: 256
PRINT DATE: 12/23/2020 SLD COUNTY/SR - ANNUAL PRINT COUNTY: JEFFERSON

DIR: B TOTAL LEN: 16.045 MI. DIST: 10-5 SR: 3003
LEFT MUN: BEAVER T RIGHT MUN: BEAVER T

		RBR		0250/0063	BMS	SEN	33/3003/0250/0000
048685	FT			048685	FT	2 0 33010 0 01	0430+34
		RBR				P3	
						BEAVER RUN	
				0250/0000	BMSBG	33/3003/0250/0000	
					LENGTH	(AH 2816 BK 2479)	
046206	FT			046206	FT	2 0 33010 0 01	0405+33
						HEATHVILLE-OHL RD	
						(SR3007 SEG 0050/2554)	
						NC MT PLEASANT RD	
						BROSIOUS RD	
						(T309)	
				0240/0000	LENGTH	(AH 2479 BK 1350)	
2 0 33003 1 00 0000+00	044856	FT		044856	FT		
BARR YOUNG RD						NC HEATHVILLE-OHL RD	
(PRDR)						MFC BEGIN = D	
HEATHVILLE-OHL RD				0230/0000	LENGTH	(AH 1350 BK 1618)	
(SR3007 SEG 0060/0000)							
043238	FT			043238	FT	2 0 33003 0 04	0525+55
				0220/0000	LENGTH	(AH 1618 BK 2859)	
2 0 33003 0 04 0498+00	040379	FT		040379	FT		
GALBRAITH RD						0210/0000	LENGTH (AH 2859 BK 1007)
(T333)				0200/0801	BMS	SEN 33/3003/0200/0788	
					2 0 33003 0 00	0493+91	

EXTRACT DATE: 12/21/2020 ROADWAY MANAGEMENT SYSTEM PAGE NUMBER: 255
PRINT DATE: 12/23/2020 SLD COUNTY/SR - ANNUAL PRINT COUNTY: JEFFERSON

DIR: B TOTAL LEN: 16.045 MI. DIST: 10-5 SR: 3003
LEFT MUN: BEAVER T RIGHT MUN: BEAVER T

FRYER RD
(T311)
ZION RD
(T318)

039372 FT

TARKLIN RUN
0200/0788 BMSBG 33/3003/0200/0788

039372 FT 2 0 33003 0 04 0486+02

BODDORF RD

(T336)

== 0200/0000 LENGTH(AH 1007 BK 1900)

037472 FT

037472 FT 0 0 00000 0 00 0000+00
0194/0000 LENGTH(AH 1900 BK 2110)

035362 FT

035362 FT 2 0 33003 0 04 0446+13

RAYBUCK RD

(T331)

== 0190/0000 LENGTH(AH 2110 BK 2088)

0180/1540

==

0180/1007

==

033274 FT

033274 FT 2 0 33003 0 04 0425+87
0180/0000 LENGTH(AH 2088 BK 3521)

029753 FT

029753 FT 2 0 33003 0 04 0389+51
0170/0000 LENGTH(AH 3521 BK 2857)

EXTRACT DATE: 12/21/2020 ROADWAY MANAGEMENT SYSTEM PAGE NUMBER: 254
PRINT DATE: 12/23/2020 SLD COUNTY/SR - ANNUAL PRINT COUNTY: JEFFERSON

DIR: B TOTAL LEN: 16.045 MI. DIST: 10-5 SR: 3003
LEFT MUN: BEAVER T RIGHT MUN: BEAVER T

026896 FT	==	026896 FT	2 0 33003 0 04 0360+94 AMES RD (T385)
		5 0160/0000	LENGTH(AH 2857 BK 1430)
2 0 33003 0 04 0346+69 025466 FT ZION RD (T318)		025466 FT	
0150/0000	==	5 0150/0000	LENGTH(AH 1430 BK 2404)
		0140/0115	BMSBN 33/3003/0140/0000 BEAVER
023062 FT		0140/0050	RINGGOLD T
		023062 FT	2 0 33003 0 00 0320+02 NC LA NGVILLE RD
		INTER-BK	WEAVER RD (T860)
			LITTLE SANDY CREEK
		5 0140/0000	BMSBG 33/3003/0140/0000 MFC BEGIN = E
023062 FT		023062 FT	LENGTH(AH 2404 BK 2106)
023062 FT		7130/0000	LENGTH(AH 2106 BK 2039)
023062 FT		023062 FT	LENGTH(AH 2039 BK 3660)
023062 FT		7120/0000	LENGTH(AH 2039 BK 3660)
023062 FT		023062 FT	LENGTH(AH 3660 BK 0854)
023062 FT		7110/0000	LENGTH(AH 3660 BK 0854)
		023062 FT	LENGTH(AH 0854 BK 1499)
		7102/0000	LENGTH(AH 0854 BK 1499)
		INTER-AHD	WEAVER RD (T860)
			PANSY RD
		0100/1499	(SR3005 SEG 0010/0000)
021563 FT		021563 FT	2 0 33003 0 01 0215+46 SKYLINE RD (T317)
		5 0100/0000	LENGTH(AH 1499 BK 2796)

EXTRACT DATE: 12/21/2020 ROADWAY MANAGEMENT SYSTEM PAGE NUMBER: 253
PRINT DATE: 12/23/2020 SLD COUNTY/SR - ANNUAL PRINT COUNTY: JEFFERSON

DIR: B TOTAL LEN: 16.045 MI. DIST: 10-5 SR: 3003
LEFT MUN: RINGGOLD T RIGHT MUN: RINGGOLD T

BODDORF RD
(T316)

0090/1780

==

018767 FT

Y

0090/0023 BMS EN 33/3003/0090/0000
018767 FT 2 0 33003 0 00 0187+68
CHERRY RUN
BMSBG 33/3003/0090/0000
5 0090/0000 LENGTH(AH 2796 BK 2466)

016301 FT

016301 FT 2 0 33003 0 01 0163+43
SHAFFER RD
(T315)
5 0080/0000 LENGTH(AH 2466 BK 1532)

2 0 33003 0 00 0147+98 014769 FT
SR 0536 SH
(SR0536 SEG 0070/2677) 0070/0000
014769 FT

Y

014769 FT NSY RINGGOLD RD
INTER-BK SR 0536 SH
(SR0536 SEG 0070/2677)
5 0070/0000 LTH AH 001532 BK 000100
014769 FT
7064/0000 LTH AH 000100 BK 001777
INTER-AHD SR 0536 SH
(SR0536 SEG 0080/0000)
SR 0536 SH
0060/1777 (SR0536 SEG 0080/0000)

Y

012992 FT

==

0060/0839 FIREHALL RD
(T880)
012992 FT 2 0 33003 0 00 0133+35
YOUNG RD
(T314)
5 0060/0000 LENGTH(AH 1777 BK 1671)

==

011321 FT

011321 FT 2 0 33003 0 00 0112+83

EXTRACT DATE: 12/21/2020 ROADWAY MANAGEMENT SYSTEM PAGE NUMBER: 252
PRINT DATE: 12/23/2020 SLD COUNTY/SR - ANNUAL PRINT COUNTY: JEFFERSON

DIR: B TOTAL LEN: 16.045 MI.
LEFT MUN: RINGGOLD T

DIST: 10-5 SR: 3003
RIGHT MUN: RINGGOLD T

SAINT JAMES RD
(T311)

0040/0818
009256 FT

==

5 0050/0000 LENGTH(AH 1671 BK 2065)

009256 FT 2 0 33003 0 00 0092+55
5 0040/0000 LENGTH(AH 2065 BK 3417)

005839 FT

005839 FT 2 0 33003 0 00 0059+03
5 0030/0000 LENGTH(AH 3417 BK 3481)

2 0 33003 0 00 0023+55 002358 FT
REED RD
(T312)

0020/0000

==

RINGGOLD
TIMBLIN B

0010/1705

--
--

002358 FT
NC RINGGOLD TIMBLIN RD
5 0020/0000 LENGTH(AH 3481 BK 2358)
RINGGOLD
0010/1896 TIMBLIN B

000000 FT

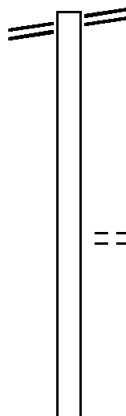
000000 FT 2 0 33003 0 00 0000+00
NC STATE ST
MARKET ST
(SR3004 SEG 0040/0240)
INTER-BK STATE ST
(BORO)
MFC BEGIN = D
5 0010/0000 LENGTH(AH 2358 BK 0000)

==

EXTRACT DATE: 12/21/2020 ROADWAY MANAGEMENT SYSTEM PAGE NUMBER: 251
PRINT DATE: 12/23/2020 SLD COUNTY/SR - ANNUAL PRINT COUNTY: JEFFERSON
DIR: B TOTAL LEN: 7.635 MI. DIST: 10-5 SR: 3002
LEFT MUN: PERRY T RIGHT MUN: PERRY T

SR 0536 SH 040311 FT
(SR0536 SEG 0180/0000) 0150/2035

038276 FT



040311 FT SR 0536 SH
0150/2035 (SR0536 SEG 0180/0000)

038276 FT 2 0 33002 0 00 0383+57
SAINT JACOBS CHURCH RD
(T368)
S 0150/0000 LENGTH(AH 2035 BK 3430)

EXTRACT DATE: 12/21/2020 ROADWAY MANAGEMENT SYSTEM PAGE NUMBER: 250
PRINT DATE: 12/23/2020 SLD COUNTY/SR - ANNUAL PRINT COUNTY: JEFFERSON

DIR: B TOTAL LEN: 7.635 MI. DIST: 10-5 SR: 3002
LEFT MUN: PERRY T RIGHT MUN: PERRY T

034846 FT		034846 FT	2 0 33002 0 00 0349+10
			RUGHS BACK RD
	==	5 0140/0000	(T366) LENGTH(AH 3430 BK 3302)
		0130/2250	EWING RD
	==		(T358)
2 0 33002 0 00 0316+00 031544 FT		031544 FT	
EWING RD		5 0130/0000	LENGTH(AH 3302 BK 3005)
(T358) 0130/0000	==		
		0120/1086	PERRY
			PORTER T
028539 FT		028539 FT	2 0 33002 0 00 0286+40
		5 0120/0000	LENGTH(AH 3005 BK 2055)
026484 FT		026484 FT	2 0 33002 0 00 0271+48
		5 0110/0000	LENGTH(AH 2055 BK 2055)
		0104/0650	DINGER RD
	==		(T308)
2 0 33002 0 00 0251+11 024429 FT		024429 FT	
TIMBLIN-DORA RD		5 0104/0000	LENGTH(AH 2055 BK 2635)
(SR3004 SEG 0130/2757) 0104/0000	==		

EXTRACT DATE: 12/21/2020 ROADWAY MANAGEMENT SYSTEM PAGE NUMBER: 249
PRINT DATE: 12/23/2020 SLD COUNTY/SR - ANNUAL PRINT COUNTY: JEFFERSON

DIR: B TOTAL LEN: 7.635 MI. DIST: 10-5 SR: 3002
LEFT MUN: PORTER T RIGHT MUN: PORTER T

2 0 33002 0 00 0218+24 021794 FT
ZION RD
(T406) 0100/0000

==

021794 FT MCDIVITT RD
(T306)
S 0100/0000 LENGTH(AH 2635 BK 2310)

2 0 33002 0 00 0195+29 019484 FT
KELSEY RD
(T407) 0090/0000

==

019484 FT
S 0090/0000 LENGTH(AH 2310 BK 2444)

017040 FT

017040 FT 2 0 33002 0 00 0170+70
S 0080/0000 LENGTH(AH 2444 BK 3571)

NYE BRANCH RD
(T303)

0070/0158
013469 FT

==

013469 FT 2 0 33002 0 00 0135+07
VILLAGE: PORTER
SR 3006 SH
(SR3006 SEG 0010/0000)
S 0070/0000 LENGTH(AH 3571 BK 2462)

011007 FT

011007 FT 2 0 33002 0 00 0110+28

DIR: B TOTAL LEN: 7.635 MI.
LEFT MUN: PORTER T

DIST: 10-5 SR: 3002
RIGHT MUN: PORTER T

008927 FT

008927 FT 2 0 33002 0 00 0089+48
FAIRVIEW RD
(T604)
0050/0000 LENGTH(AH 2080 BK 1920)

007007 FT

007007 FT 2 0 33002 0 00 0070+28
0040/0000 LENGTH(AH 1920 BK 2063)

004944 FT

004944 FT 2 0 33002 0 00 0046+16
BRUMBAUGH RD
(T707)
0030/0000 LENGTH(AH 2063 BK 2399)

002545 FT

002545 FT 2 0 33002 0 00 0022+17
0020/0000 LENGTH(AH 2399 BK 2545)

MCGREGOR RD
(T400)

0010/0383
000000 FT

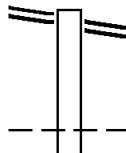
```

000000 FT 2 0 33002 0 00 0000+00
NC PORTER RD
* REF-BK SR 1014 SH
(SR1014 SEG 0010/1125)
MFC-BEGIN=D
BK-ARMSTRONG (03)
0010/0000 LENGTH(AH 2545 BK 0000)

```

EXTRACT DATE: 12/21/2020 ROADWAY MANAGEMENT SYSTEM PAGE NUMBER: 247
PRINT DATE: 12/23/2020 SLD COUNTY/SR - ANNUAL PRINT COUNTY: JEFFERSON
DIR: B TOTAL LEN: 6.488 MI. DIST: 10-5 SR: 3001
LEFT MUN: OLIVER T RIGHT MUN: OLIVER T

SR 3014 SH 034259 FT
(SR3014 SEG 0030/2817) 0120/2134



034259 FT SR 3014 SH
0120/2134 (SR3014 SEG 0030/2817)

OLIVER

EXTRACT DATE: 12/21/2020 ROADWAY MANAGEMENT SYSTEM PAGE NUMBER: 246
PRINT DATE: 12/23/2020 SLD COUNTY/SR - ANNUAL PRINT COUNTY: JEFFERSON

DIR: B TOTAL LEN: 6.488 MI. DIST: 10-5 SR: 3001
LEFT MUN: OLIVER T RIGHT MUN: OLIVER T

032125 FT

0120/0522 RINGGOLD T
032125 FT 2 0 33001 0 01 0451+22
5 0120/0000 LENGTH(AH 2134 BK 3517)

028608 FT

028608 FT 2 0 33001 0 01 0415+49
5 0110/0000 LENGTH(AH 3517 BK 3189)

ALCORN RD
(T306)

0100/0471

0100/1398 LC FOR LIGENFELTER RD
(CONN)
0100/1085 LINGENFELTER RD
(T644)

2 0 33001 0 01 0383+48 025419 FT
SR 0536 SH
(SR0536 SEG 0110/0000) 0100/0000

NC PHEASANT HOLLOW RD
SR 0536 SH
025419 FT (SR0536 SEG 0110/0000)
MFC BEGIN = E
5 0100/0000 LENGTH(AH 3189 BK 2955)

CAYLOR RD
(T313)

0090/2318

022464 FT

022464 FT 2 0 33001 0 01 0355+20
5 0090/0000 LENGTH(AH 2955 BK 2494)

019970 FT

019970 FT 2 0 33001 0 01 0329+88

EXTRACT DATE: 12/21/2020 ROADWAY MANAGEMENT SYSTEM PAGE NUMBER: 245
PRINT DATE: 12/23/2020 SLD COUNTY/SR - ANNUAL PRINT COUNTY: JEFFERSON

DIR: B TOTAL LEN: 6.488 MI.
LEFT MUN: RINGGOLD T

DIST: 10-5 SR: 3001
RIGHT MUN: RINGGOLD T

017482 FT

0080/0000 LENGTH(AH 2494 BK 2488)

017482 FT 2 0 33001 0 01 0305+00
0070/0000 LENGTH(AH 2488 BK 2698)

POI

(APRA) DOVERSPIKE COAL
DOVERSPIKE COAL CO
(PRDR)

0060/1494

014784 FT

+

0060/0453 PITTSBURG & SHAWMUT RAI
OVERPASS IS RR X-ING
014784 FT 2 0 33001 0 01 0277+99
VILLAGE: DORA/W.MOSTERY
NC LO ST HILL RD

+

0060/0000 LENGTH(AH 2698 BK 3153)

+

0050/2553 BMS EN 33/3001/0050/2516
RINGGOLD

+

0050/2531 PORTER T
2 0 33001 0 00 0271+36
PINE RUN

+

0050/2516 BMSBG 33/3001/0050/2516

011631 FT

+

011631 FT 2 0 33001 0 00 0246+13
VILLAGE: DORA
0050/0000 LENGTH(AH 3153 BK 3225)

EXTRACT DATE: 12/21/2020 ROADWAY MANAGEMENT SYSTEM PAGE NUMBER: 244
PRINT DATE: 12/23/2020 SLD COUNTY/SR - ANNUAL PRINT COUNTY: JEFFERSON

DIR: B TOTAL LEN: 6.488 MI. DIST: 10-5 SR: 3001
LEFT MUN: PORTER T RIGHT MUN: PORTER T

2 0 33001 0 00 0213+80 008406 FT
WINDY WHIZ RD
(T307) 0040/0000

007168 FT

003328 FT

FREEDLINE RD
(T303) 0010/3275

HOLLENBAUGH RD
(T309) 0010/1334

000000 FT

008406 FT

5 0040/0000 LENGTH(AH 3225 BK 1238)

007168 FT 2 0 33001 0 00 0201+34
DOBSON RD
(T407)

5 0030/0000 LENGTH(AH 1238 BK 3840)

0020/0107 NYE BRANCH RD
(T303)
0020/0016 BMSBN 33/3001/0020/0000
003328 FT 2 0 33001 0 00 0162+51
NYE RUN
BMSBG 33/3001/0020/0000
5 0020/0000 LENGTH(AH 3840 BK 3328)

000000 FT 2 0 33001 0 00 0129+20
NC SR 3001 SH

SR 3002 SH
(SR3002 SEG 0050/0000)

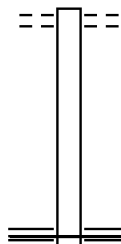
INTER-BK FAIRVIEW RD
(T604)

5 0010/0000 MFC BEGIN = D
LENGTH(AH 3328 BK 0000)

EXTRACT DATE: 12/21/2020 ROADWAY MANAGEMENT SYSTEM PAGE NUMBER: 243
 PRINT DATE: 12/23/2020 SLD COUNTY/SR - ANNUAL PRINT COUNTY: JEFFERSON
 DIR: B TOTAL LEN: .229 MI. DIST: 10-5 SR: 2037
 LEFT MUN: BELL T RIGHT MUN: BELL T

001211 FT

000000 FT



001211 FT WITHEROW ST
 0010/1211 (T505)

000000 FT 2 0 33074 0 00 0000+00
 NC HI GHWAY BARN RD
 COLONEL DRAKE HW
 (SR0036 SEG 0200/0557)
 MFC BEGIN = E
 0010/0000 LENGTH(AH 1211 BK 0000)

EXTRACT DATE: 12/21/2020 ROADWAY MANAGEMENT SYSTEM PAGE NUMBER: 242
PRINT DATE: 12/23/2020 SLD COUNTY/SR - ANNUAL PRINT COUNTY: JEFFERSON
DIR: B TOTAL LEN: .542 MI. DIST: 10-5 SR: 2035
LEFT MUN: REYNOLDSVILLE B RIGHT MUN: REYNOLDSVILLE B

GORDON AL
(BORO)

002861 FT

0020 / 1132

```

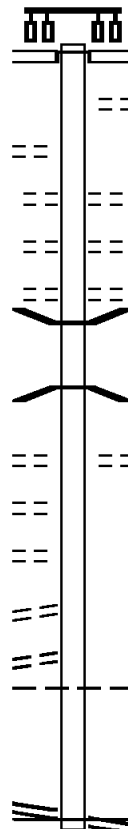
1 0 00358 1 00 0015+65 001565 FT
PLEASANT ST
(BORO) 0020/0000
SMITH AL
(BORO) 0010/1361
PANCOAST ST
(BORO) 0010/1187
THOMPSON ST
(BORO) 0010/0739
HICKORY AL
(BORO) 0010/0518

```

```

1 0 00358 1 00 0000+00 000000 FT
BRADFORD ST
(SR0310 SEG 0280/0000) 0010/0000

```



002861 FT
INTER-AHD

0020/1296

0020/1156

0020/0941

0020/0757

0020/0569

0020/0410 BMSEN 33/2035/0020/0327
1 0 00358 1 00 0018+89

0020/0327

001565 FT

0020/0000 LENGTH(AH 1296 BK 1565)

REYNOLDSVILLE
0010/0162 WINSLOW T
NC TENTH ST

000000 FT (SR0310 SEG 0280/0000)

```

0010/0000  LENGTH(AH 1565 BK 0000)

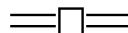
```

EXTRACT DATE: 12/21/2020 ROADWAY MANAGEMENT SYSTEM PAGE NUMBER: 241
PRINT DATE: 12/23/2020 SLD COUNTY/SR - ANNUAL PRINT COUNTY: JEFFERSON
DIR: B TOTAL LEN: 1.265 MI. DIST: 10-5 SR: 2033
LEFT MUN: WINSLOW T RIGHT MUN: WINSLOW T

	006681 FT		006681 FT WAYNE RD 0020/3281 (SR1002 SEG 0070/0000)
BRICK RD (T760)	0020/0545		0020/0330 BMS EN 33/2033/0020/0309 2 0 33004 0 00 0037+36 RATHMEL RUN 0020/0309 BMSBG 33/2033/0020/0309 TWENTYEIGHTH DIVISION H (SR0322 SEG 0560/0000) 0020/0248 MFC BEGIN = D 0020/0038 BMS EN 33/2033/0020/0001 003400 FT 2 0 33004 0 00 0034+30 NC RATHMEL RD SOLDIER RUN BMSBG 33/2033/0020/0001 LENGTH(AH 3281 BK 3400) GIBSON RD 0020/0000 (T763) 0010/3079
PENNSYLVANIA AV (T764)	0010/2884		
2 0 33004 0 00 0000+00 000000 FT WEST LIBERTY RD (SR2016 SEG 0040/0000) 0010/0000			NC PROSPECT AV WEST LIBERTY RD 000000 FT (SR2016 SEG 0040/0000) MFC BEGIN = E 0010/0000 LENGTH(AH 3400 BK 0000)

EXTRACT DATE: 12/21/2020 ROADWAY MANAGEMENT SYSTEM PAGE NUMBER: 240
PRINT DATE: 12/23/2020 SLD COUNTY/SR - ANNUAL PRINT COUNTY: JEFFERSON
DIR: B TOTAL LEN: 3.622 MI. DIST: 10-5 SR: 2031
LEFT MUN: WINSLOW T RIGHT MUN: WINSLOW T

019122 FT



019122 FT TWENTYEIGHTH DIVISION H
0070/2951 (SR0322 SEG 0530/0000)

EXTRACT DATE: 12/21/2020 ROADWAY MANAGEMENT SYSTEM PAGE NUMBER: 239
PRINT DATE: 12/23/2020 SLD COUNTY/SR - ANNUAL PRINT COUNTY: JEFFERSON

DIR: B TOTAL LEN: 3.622 MI. DIST: 10-5 SR: 2031
LEFT MUN: WINSLOW T RIGHT MUN: WINSLOW T

	==	0070/2762	VICTORY LN (T604)
	==	0070/2600	WEST LIBERTY RD (SR2016 SEG 0010/0000)
016171 FT		016171 FT	1 0 00060 7 00 0161+65 SHINBONE RD (T499)
	==	5 0070/0000	LENGTH(AH 2951 BK 3722)
012449 FT		0060/0016	BMS EN 33/2031/0060/0000
		012449 FT	1 0 00060 7 00 0124+31 TR SOLDIER RUN
		5 0060/0000	BMSBG 33/2031/0060/0000 LENGTH(AH 3722 BK 2721)
1 0 00060 7 00 0095+00 009728 FT		009728 FT	
HAMILTON DR			
(T611)	==	5 0050/0000	LENGTH(AH 2721 BK 1557)
HAMILTON DR			
(T611)	==		
1 0 00060 7 00 0081+25 008171 FT		008171 FT	SPRAGUE RD
BUHITE RD			(T610)
(T529)	==	5 0040/0000	LENGTH(AH 1557 BK 2338)

EXTRACT DATE: 12/21/2020 ROADWAY MANAGEMENT SYSTEM PAGE NUMBER: 238
PRINT DATE: 12/23/2020 SLD COUNTY/SR - ANNUAL PRINT COUNTY: JEFFERSON

DIR: B TOTAL LEN: 3.622 MI. DIST: 10-5 SR: 2031
LEFT MUN: WINSLOW T RIGHT MUN: WINSLOW T

		==	0030/0484	BARLETTA RD
	005833 FT		005833 FT	(T501)
				1 0 00060 7 00 0058+29
				SYKESVILLE SCHOOL RD
				(T503)
		==	5 0030/0000	LENGTH(AH 2338 BK 2979)
YOHE RD				
(T500)		==		
	0020/1865			
	002854 FT		002854 FT	1 0 00060 7 00 0028+52
				NC REYNOLDSVILLE SYKESVIL RD
			5 0020/0000	LENGTH(AH 2979 BK 2854)
		--		
			0010/1674	WINSLOW
				SYKESVILLE B
BORO AL				
(BORO)	0010/1411	==		
WILLOW AL				
(BORO)	0010/1191	==		
		==	0010/1019	STAHL ST
				(BORO)
		==	0010/0927	BORO AL
				(BORO)
		==	0010/0737	EDITH ST
				(BORO)
		==	0010/0378	SHAFFER ST
				(BORO)
		==	0010/0190	BORO AL
				(BORO)
	000000 FT	==	000000 FT	1 0 00060 7 00 0000+00
				NC PARK ST
				MAIN ST
				(SR0119 SEG 0450/0757)
			INTER-BK	PARK ST
				(BORO)
				MFC BEGIN = E
			5 0010/0000	LENGTH(AH 2854 BK 0000)

EXTRACT DATE: 12/21/2020 ROADWAY MANAGEMENT SYSTEM PAGE NUMBER: 237
PRINT DATE: 12/23/2020 SLD COUNTY/SR - ANNUAL PRINT COUNTY: JEFFERSON
DIR: B TOTAL LEN: 1.813 MI. DIST: 10-5 SR: 2029
LEFT MUN: HENDERSON T RIGHT MUN: HENDERSON T

EXTRACT DATE: 12/21/2020 ROADWAY MANAGEMENT SYSTEM PAGE NUMBER: 236
PRINT DATE: 12/23/2020 SLD COUNTY/SR - ANNUAL PRINT COUNTY: JEFFERSON

DIR: B TOTAL LEN: 1.813 MI. DIST: 10-5 SR: 2029
LEFT MUN: HENDERSON T RIGHT MUN: HENDERSON T

BUFFALO PITTSBURGH HW
(SR0119 SEG 0350/0894) 0030/3609

SPRING RD
(T519) 0030/2871

005965 FT

003684 FT

000000 FT

INTER-AHD PIKE RD
(T513)
0030/3609 BUFFALO PITTSBURGH HW
(SR0119 SEG 0350/0894)

005965 FT 1 0 00847 0 00 0139+07
PARADISE RD
(T616)
S 0030/0000 LENGTH(AH 3609 BK 2281)

0020/0011 BMS EN 33/2029/0020/0000
003684 FT 1 0 00847 0 00 0116+30
TR STUMP CREEK
S 0020/0000 BMSBG 33/2029/0020/0000
LENGTH(AH 2281 BK 3684)

0010/0901 BULL DOG RD
(TWP)

000000 FT 1 0 00847 0 00 0079+37
NC PIKE RD
BIG RUN PRESCOTTVILLE R
(SR2007 SEG 0180/0000)
INTER-BK PIKE RD
(T513)
MFC BEGIN = E
S 0010/0000 LENGTH(AH 3684 BK 0000)

EXTRACT DATE: 12/21/2020 ROADWAY MANAGEMENT SYSTEM PAGE NUMBER: 235
PRINT DATE: 12/23/2020 SLD COUNTY/SR - ANNUAL PRINT COUNTY: JEFFERSON
DIR: B TOTAL LEN: 2.377 MI. DIST: 10-5 SR: 2027
LEFT MUN: WINSLOW T RIGHT MUN: WINSLOW T

ELK RUN AV 012550 FT
(SR0310 SEG 0250/0000) 0040/2614



012550 FT ELK RUN AV
0040/2614 (SR0310 SEG 0250/0000)

0040/1027 BMS EN 33/2027/0040/1006

DIR: B MUN: WINSLOW TOTAL LEN: 2.377 MI. DIST: 10-5 SR: 2027
LEFT MUN: WINSLOW T RIGHT MUN: WINSLOW T

EXTRACT DATE: 12/21/2020 ROADWAY MANAGEMENT SYSTEM PAGE NUMBER: 233
PRINT DATE: 12/23/2020 SLD COUNTY/SR - ANNUAL PRINT COUNTY: JEFFERSON
DIR: B TOTAL LEN: 4.217 MI. DIST: 10-5 SR: 2025
LEFT MUN: PINE CREEK T RIGHT MUN: PINE CREEK T

022265 FT

022265 FT
INTER-AHD SR 0830 SH

DIST: 10-5 SR: 2025
RIGHT MUN: PINE CREEK T

[illegible]

0080/2451 (SR1830 SEG 0014/0000)
TWENTYEIGHTH DIVISION H
(SR0322 SEG 0350/0000)

019814 FT 2 0 33028 0 03 0200+26
0080/0000 LENGTH(AH 2451 BK 2596)

0070/1389 REITZ LN
(GOVT)

017218 FT

S 0070/0000 LENGTH(AH 2596 BK 3449)

013769 FT 2 0 33028 0 01 0138+52
0060/0000 LENGTH(AH 3449 BK 3191)

```

STATE GAME LANDS RD
0050/0747 (GOVT)
0050/0669 BMS EN 33/2025/0050/0488
PINE CREEK
0050/0573 KNOX T
2 0 33 028 0 00 0111+15
SANDY LICK CREEK
0050/0488 BMS BG 33/2025/0050/0488

```

EXTRACT DATE: 12/21/2020 ROADWAY MANAGEMENT SYSTEM PAGE NUMBER: 231
PRINT DATE: 12/23/2020 SLD COUNTY/SR - ANNUAL PRINT COUNTY: JEFFERSON

DIR: B TOTAL LEN: 4.217 MI. DIST: 10-5 SR: 2025
LEFT MUN: KNOX T RIGHT MUN: KNOX T

WITCH HOLLOW RD
(T407)

010578 FT

0040/2691

007850 FT

006372 FT

002993 FT

000000 FT

+++++

==

==

~

~

=====

0050/0032 (AAR 528368P) #TRKS 01
010578 FT 2 0 33028 0 00 0105+82
CENTER HILL RD
(T412)

5 0050/0000 LENGTH(AH 3191 BK 2728)

007850 FT 2 0 33028 0 00 0078+59
5 0040/0000 LENGTH(AH 2728 BK 1478)

0030/0012 BMS EN 33/2025/0030/0000
006372 FT 2 0 33028 0 00 0063+84
FULLER RUN
5 0030/0000 BMS BG 33/2025/0030/0000
LENGTH(AH 1478 BK 3379)

002993 FT 2 0 33028 0 00 0030+00
5 0020/0000 LENGTH(AH 3379 BK 2993)

000000 FT 2 0 33028 0 00 0000+00
NC FULLER RD
SR 2023 SH
(SR2023 SEG 0160/0000)
MFC BEGIN = D
5 0010/0000 LENGTH(AH 2993 BK 0000)

EXTRACT DATE: 12/21/2020 ROADWAY MANAGEMENT SYSTEM PAGE NUMBER: 230
PRINT DATE: 12/23/2020 SLD COUNTY/SR - ANNUAL PRINT COUNTY: JEFFERSON
DIR: B TOTAL LEN: 14.010 MI. DIST: 10-5 SR: 2023
LEFT MUN: PINE CREEK T RIGHT MUN: PINE CREEK T

EXTRACT DATE: 12/21/2020 ROADWAY MANAGEMENT SYSTEM PAGE NUMBER: 229
PRINT DATE: 12/23/2020 SLD COUNTY/SR - ANNUAL PRINT COUNTY: JEFFERSON

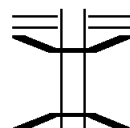
DIR: B TOTAL LEN: 14.010 MI.
LEFT MUN: PINE CREEK T

DIST: 10-5 SR: 2023
RIGHT MUN: PINE CREEK T

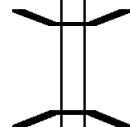
2 0 33022 0 00 0257+90 067842 FT
SENTNER HILL RD
(T573) 0260/0000

064609 FT

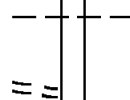
062124 FT



0270/3160 (SR0322 SEG 0230/1265)
0270/2914 BMSBN 33/2023/0270/2775
2 0 33022 0 00 0287+51
SANDY LICK CREEK
0270/2775 BMSBG 33/2023/0270/2775



0270/0117 BMSBN 33/2023/0270/0000
070815 FT 2 0 33022 0 00 0287+51
BUFFALO, ROCHESTER & RR
BMSBG 33/2023/0270/0000
S 0270/0000 LENGTH(AH 3160 BK 2973)



0260/0188 PINE CREEK
067842 FT KNOX T
S 0260/0000 LENGTH(AH 2973 BK 3233)

064609 FT 2 0 33022 0 00 0225+51
S 0250/0000 LENGTH(AH 3233 BK 2485)

062124 FT 2 0 33022 0 00 0200+66
S 0240/0000 LENGTH(AH 2485 BK 2465)

EXTRACT DATE: 12/21/2020 ROADWAY MANAGEMENT SYSTEM PAGE NUMBER: 228
PRINT DATE: 12/23/2020 SLD COUNTY/SR - ANNUAL PRINT COUNTY: JEFFERSON

DIR: B TOTAL LEN: 14.010 MI. DIST: 10-5 SR: 2023
LEFT MUN: KNOX T RIGHT MUN: KNOX T

059659 FT

059659 FT 2 0 33022 0 00 0175+60

RHODES LN
(T422)

== 5 0230/0000 LENGTH(AH 2465 BK 2480)

057179 FT

057179 FT 2 0 33022 0 00 0150+83
5 0220/0000 LENGTH(AH 2480 BK 1842)

2 0 33022 0 00 0132+43 055337 FT
(TBK) HUNTERS GROVE RD
(T870) 0210/0000

055337 FT

== 5 0210/0000 LENGTH(AH 1842 BK 3170)

== 0200/1613 RHODES LN
(T422)

052167 FT

052167 FT 2 0 33022 0 00 0100+72
5 0200/0000 LENGTH(AH 3170 BK 3185)

2 0 33022 0 00 0068+85 048982 FT

048982 FT PLEASANT HILL ET

EXTRACT DATE: 12/21/2020 ROADWAY MANAGEMENT SYSTEM PAGE NUMBER: 227
PRINT DATE: 12/23/2020 SLD COUNTY/SR - ANNUAL PRINT COUNTY: JEFFERSON

DIR: B TOTAL LEN: 14.010 MI. DIST: 10-5 SR: 2023
LEFT MUN: KNOX T RIGHT MUN: KNOX T

PLEASANT HILL RD (T418) 0190/0000 == == 0190/0000 LENGTH(AH 3185 BK 3570)

2 0 33022 0 00 0033+22 045412 FT 045412 FT WITCH HOLLOW RD
KRAMER HOLLOW RD (T419) 0180/0000 == == 0180/0000 LENGTH(AH 3570 BK 3305)

DIAMOND AL (TWP) 0170/0170 ==
042107 FT 042107 FT
MAIN ST (SR3020 SEG 0050/1134) 0170/0000 042107 FT 2 0 33022 0 00 0000+00
VILLAGE: KNOXDALE
0170/0000 LENGTH(AH 3305 BK 2808)

039299 FT 039299 FT 2 0 33020 0 00 0392+85
FULLER RD
(SR2025 SEG 0010/0000)
0160/0000 LENGTH(AH 2808 BK 2903)

036396 FT 036396 FT 2 0 33020 0 00 0363+86

EXTRACT DATE: 12/21/2020 ROADWAY MANAGEMENT SYSTEM PAGE NUMBER: 226
PRINT DATE: 12/23/2020 SLD COUNTY/SR - ANNUAL PRINT COUNTY: JEFFERSON

DIR: B TOTAL LEN: 14.010 MI. DIST: 10-5 SR: 2023
LEFT MUN: KNOX T RIGHT MUN: KNOX T

GAMELAND RD
(T408)

0140/0401
032877 FT

==

032877 FT 2 0 33020 0 00 0328+70
CENTER HILL RD
(T412)

0140/0000 LENGTH(AH 3519 BK 2813)

030064 FT

030064 FT 2 0 33020 0 00 0300+44
0120/0000 LENGTH(AH 2813 BK 1561)

028503 FT

0110/0657 KNOX
MCCALMONT T

028503 FT 2 0 33020 0 00 0284+83
0110/0000 LENGTH(AH 1561 BK 3360)

025143 FT

025143 FT 2 0 33020 0 00 0251+10
PANIC-KNOXDALE RD
(SR2008 SEG 0010/0000)

0100/0000 LENGTH(AH 3360 BK 2697)

EXTRACT DATE: 12/21/2020 ROADWAY MANAGEMENT SYSTEM PAGE NUMBER: 225
PRINT DATE: 12/23/2020 SLD COUNTY/SR - ANNUAL PRINT COUNTY: JEFFERSON

DIR: B TOTAL LEN: 14.010 MI. DIST: 10-5 SR: 2023
LEFT MUN: MCCALMONT T RIGHT MUN: MCCALMONT T

022446 FT

022446 FT 2 0 33020 0 00 0224+17
S 0090/0000 LENGTH(AH 2697 BK 2416)

020030 FT

0080/0717 BMS EN 33/2023/0080/0695
2 0 33020 0 00 0206+92
LITTLE SANDY CREEK
0080/0695 BMSBG 33/2023/0080/0695
020030 FT 2 0 33020 0 00 0200+01
S 0080/0000 LENGTH(AH 2416 BK 2849)

017181 FT

017181 FT 2 0 33020 0 00 0171+52
S 0070/0000 LENGTH(AH 2849 BK 2013)

015168 FT

015168 FT 2 0 33020 0 00 0151+39
S 0060/0000 LENGTH(AH 2013 BK 3080)

012088 FT

TEXAS RD
(T453)

0050/0000

= =

012088 FT 2 0 33020 0 00 0120+62
SHALE PIT RD
(T452)
S 0050/0000 LENGTH(AH 3080 BK 2749)

EXTRACT DATE: 12/21/2020 ROADWAY MANAGEMENT SYSTEM PAGE NUMBER: 224
PRINT DATE: 12/23/2020 SLD COUNTY/SR - ANNUAL PRINT COUNTY: JEFFERSON

DIR: B TOTAL LEN: 14.010 MI. DIST: 10-5 SR: 2023
LEFT MUN: MCCALMONT T RIGHT MUN: MCCALMONT T

009339 FT

009339 FT 2 0 33020 0 00 0094+29
S 0040/0000 LENGTH(AH 2749 BK 3767)

005572 FT

0030/0021 BMS EN 33/2023/0030/0000
005572 FT 2 0 33020 0 00 0057+71
ELK RUN
S 0030/0000 BMSBG 33/2023/0030/0000
LENGTH(AH 3767 BK 3304)

ANITA OLIVEBURG RD
(SR3016 SEG 0070/2571) 0020/2150

2 0 33020 0 00 0023+00 002268 FT
REITZ RD
(T488) 0020/0000

0020/0258 TEAM RD
002268 FT (T448)
S 0020/0000 LENGTH(AH 3304 BK 2268)

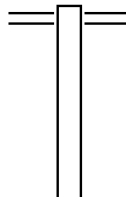
0010/1638 ORCHARD ST
(T670)

000000 FT

000000 FT 2 0 33020 0 00 0000+00
NC KN NOXDALE RD
SR 0310 SH
(SR0310 SEG 0090/0761)
MFC BEGIN = D
S 0010/0000 LENGTH(AH 2268 BK 0000)

EXTRACT DATE: 12/21/2020 ROADWAY MANAGEMENT SYSTEM PAGE NUMBER: 223
PRINT DATE: 12/23/2020 SLD COUNTY/SR - ANNUAL PRINT COUNTY: JEFFERSON
DIR: B TOTAL LEN: 2.284 MI. DIST: 10-5 SR: 2021
LEFT MUN: BELL T RIGHT MUN: BELL T

012061 FT



012061 FT GRAFFIUS AV ET
0050/2844 (SR2017 SEG 0070/0000)

EXTRACT DATE: 12/21/2020 ROADWAY MANAGEMENT SYSTEM PAGE NUMBER: 222
PRINT DATE: 12/23/2020 SLD COUNTY/SR - ANNUAL PRINT COUNTY: JEFFERSON

DIR: B TOTAL LEN: 2.284 MI. DIST: 10-5 SR: 2021
LEFT MUN: BELL T RIGHT MUN: BELL T

009217 FT	009217 FT	2 0 33099 0 00 0092+14
		BELL
		YOUNG T
	5 0050/0000	LENGTH(AH 2844 BK 1972)
2 0 33099 0 00 0071+50 007245 FT	007245 FT	
BROWN RD		
(T326)	5 0040/0000	LENGTH(AH 1972 BK 2328)
0040/0000		
004917 FT	004917 FT	2 0 33099 0 00 0048+70
	5 0030/0000	LENGTH(AH 2328 BK 3375)
001542 FT	001542 FT	2 0 33099 0 00 0014+95
		YOUNG
		PUNXSUTAWNEY B
	5 0020/0000	LENGTH(AH 3375 BK 1542)
		HIGH ST
	0010/0594	(BORO)
		BELMONT AV
	0010/0444	(BORO)
		ALBION AV
	0010/0035	(BORO)
000000 FT	000000 FT	2 0 33099 0 00 0000+00
		VILLAGE: COTTAGE HILL
		NC SCOTLAND AV ET
		ELK RUN AV
		(SR0310 SEG 0020/0996)
		MFC BEGIN = E
	5 0010/0000	LENGTH(AH 1542 BK 0000)

EXTRACT DATE: 12/21/2020 ROADWAY MANAGEMENT SYSTEM PAGE NUMBER: 221
PRINT DATE: 12/23/2020 SLD COUNTY/SR - ANNUAL PRINT COUNTY: JEFFERSON

DIR: B TOTAL LEN: 4.774 MI. DIST: 10-5 SR: 2019
LEFT MUN: WINSLOW T RIGHT MUN: WINSLOW T

025206 FT		025206 FT	BIG RUN PRESCOTTVILLE R
		0100/3844	(SR2007 SEG 0270/0000)
021362 FT		021362 FT	2 0 33036 0 01 0476+50
			WINSLOW
		0100/0000	HENDERSON T
			LENGTH(AH 3844 BK 2021)
0 0 00000 0 00 0000+00 019341 FT		019341 FT	
PANIC WISHAW RD		INTER-BK	DESIRE RD
(SR2008 SEG 0144/0000) 0090/0000		0090/0000	(SR2008 SEG 0144/0000)
019341 FT		019341 FT	LTH AH 002021 BK 001154
		7084/0000	LTH AH 001154 BK 002974
		INTER-AHD	DESIRE RD
			(SR2008 SEG 0150/0000)
			ROCK DUMP RD
		0080/2974	(SR2008 SEG 0150/0000)

EXTRACT DATE: 12/21/2020 ROADWAY MANAGEMENT SYSTEM PAGE NUMBER: 220
PRINT DATE: 12/23/2020 SLD COUNTY/SR - ANNUAL PRINT COUNTY: JEFFERSON

DIR: B TOTAL LEN: 4.774 MI. DIST: 10-5 SR: 2019
LEFT MUN: HENDERSON T RIGHT MUN: HENDERSON T

016367 FT

016367 FT 2 0 33036 0 01 0414+96
5 0080/0000 LENGTH(AH 2974 BK 3014)

2 0 33036 0 01 0384+80 013353 FT
ELEANORA RD
(T506) 0070/0000

013353 FT
5 0070/0000 LENGTH(AH 3014 BK 2985)
HENDERSON
0060/2929 MCCALMONT T

010368 FT

010368 FT 2 0 33036 0 01 0355+02
5 0060/0000 LENGTH(AH 2985 BK 2384)

007984 FT

0050/0826 BMS EN 33/2019/0050/0797
0 0 00000 0 00 0000+00
BIG RUN
0050/0797 BMSBG 33/2019/0050/0797
0050/0408 BMS EN 33/2019/0050/0396
0 0 00000 0 00 0000+00
SAWMILL RUN
0050/0396 BMSBG 33/2019/0050/0396
007984 FT 2 0 33036 0 01 0331+25
NATIVE RD
(T528)
5 0050/0000 LENGTH(AH 2384 BK 3798)
LC TO/FROM T528 RD

EXTRACT DATE: 12/21/2020 ROADWAY MANAGEMENT SYSTEM PAGE NUMBER: 219
PRINT DATE: 12/23/2020 SLD COUNTY/SR - ANNUAL PRINT COUNTY: JEFFERSON

DIR: B TOTAL LEN: 4.774 MI. DIST: 10-5 SR: 2019
LEFT MUN: MCCALMONT T RIGHT MUN: MCCALMONT T

0040/3418 (CONN)

HIGHLAND PARK RD
(SR2006 SEG 0040/2531) 004186 FT
0040/0000

004186 FT 2 0 33036 0 01 0293+12
NC DESIRE RD
5 0040/0000 LENGTH(AH 3798 BK 1951)

002235 FT

002235 FT 2 0 33036 0 01 0273+54
5 0030/0000 LENGTH(AH 1951 BK 2116)

000119 FT

000119 FT 2 0 33036 0 01 0252+38

SCARBECK RD
(T516)
NC AIRPORT RD
INTER-BK AIRPORT RD
(T844)

000119 FT

5 0020/0000 LENGTH(AH 2116 BK 0100)

000119 FT
7014/0000 LENGTH(AH 0100 BK 0119)

* REF-AHD BMSSEN 33/2019/0010/0000
(T841) BELLS MILLS CLOE RD

000000 FT

0010/0119 BELL T
000000 FT 2 0 33036 0 00 0062+80

* REF-BK NC BELLS MILLS CLOE RD
(T841) BELLS MILLS CLOE RD

000000 FT

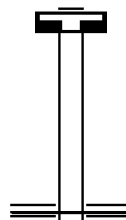
MAHONING CREEK
BMSBG 33/2019/0010/0000
MFC BEGIN = E

5 0010/0000 LENGTH(AH 0119 BK 0100)
000000 FT
7008/0000 LENGTH(AH 0100 BK 0000)

EXTRACT DATE: 12/21/2020 ROADWAY MANAGEMENT SYSTEM PAGE NUMBER: 218
 PRINT DATE: 12/23/2020 SLD COUNTY/SR - ANNUAL PRINT COUNTY: JEFFERSON
 DIR: B TOTAL LEN: .034 MI. DIST: 10-5 SR: 2018
 LEFT MUN: PUNXSUTAWNEY B RIGHT MUN: PUNXSUTAWNEY B

000178 FT

000000 FT



000178 FT
 7014/0000 LENGTH(AH 0100 BK 0178)
 * REF-AHD CLAWSON ST
 0010/0178 (TB42)
 000000 FT 2 0 33037 0 00 0000+00
 NC CLAWSON ST
 GRAFFIUS AV ET
 (SR2017 SEG 0010/1952)
 MFC BEGIN = C
 0010/0000 LENGTH(AH 0178 BK 0000)

EXTRACT DATE: 12/21/2020 ROADWAY MANAGEMENT SYSTEM PAGE NUMBER: 217
PRINT DATE: 12/23/2020 SLD COUNTY/SR - ANNUAL PRINT COUNTY: JEFFERSON

DIR: B TOTAL LEN: 5.910 MI. DIST: 10-5 SR: 2017
LEFT MUN: MCCALMONT T RIGHT MUN: MCCALMONT T

SR 0310 SH 031205 FT
(SR0310 SEG 0150/0000) 0130/2562

028643 FT

026146 FT

023712 FT

031205 FT SR 0310 SH
0130/2562 (SR0310 SEG 0150/0000)

028643 FT 1 0 00358 0 00 0286+90
S 0130/0000 LENGTH(AH 2562 BK 2497)

026146 FT 1 0 00358 0 00 0261+85
BUCK RUN RD
(T514)
S 0120/0000 LENGTH(AH 2497 BK 2434)
HIGHLAND PARK RD
0110/2002 (SR2006 SEG 0010/0000)

023712 FT 1 0 00358 0 00 0237+42
S 0110/0000 LENGTH(AH 2434 BK 2388)

EXTRACT DATE: 12/21/2020 ROADWAY MANAGEMENT SYSTEM PAGE NUMBER: 216
PRINT DATE: 12/23/2020 SLD COUNTY/SR - ANNUAL PRINT COUNTY: JEFFERSON

DIR: B TOTAL LEN: 5.910 MI. DIST: 10-5 SR: 2017
LEFT MUN: MCCALMONT T RIGHT MUN: MCCALMONT T

1 0 00358 0 00 0213+45 021324 FT
SPRUCE ST
(T459) 0100/0000

021324 FT

5 0100/0000 LENGTH(AH 2388 BK 3549)

1 0 00358 0 00 0177+00 017775 FT
SPINDLE TOWN RD
(T712) 0090/0000

0090/1369 TROUT RUN RD
(T512)
0090/1015 MCCALMONT
BELL T

017775 FT

5 0090/0000 LENGTH(AH 3549 BK 2776)

014999 FT

014999 FT 1 0 00358 0 00 0149+66
5 0080/0000 LENGTH(AH 2776 BK 3408)

1 0 00358 0 00 0116+00 011591 FT
SCOTLAND AV EXT
(SR2021 SEG 0050/2844) 0070/0000

011591 FT

5 0070/0000 LENGTH(AH 3408 BK 3052)

EXTRACT DATE: 12/21/2020 ROADWAY MANAGEMENT SYSTEM PAGE NUMBER: 215
PRINT DATE: 12/23/2020 SLD COUNTY/SR - ANNUAL PRINT COUNTY: JEFFERSON

DIR: B TOTAL LEN: 5.910 MI. DIST: 10-5 SR: 2017
LEFT MUN: BELL T RIGHT MUN: BELL T

008539 FT	==	008539 FT 1 0 00358 0 00 0085+46 SUMMIT RD (T514)
		5 0060/0000 LENGTH(AH 3052 BK 2241)
006298 FT		006298 FT 1 0 00358 0 00 0063+01
		5 0050/0000 LENGTH(AH 2241 BK 3548)
002750 FT		002750 FT 1 0 00358 0 00 0027+54
		5 0040/0000 LENGTH(AH 3548 BK 2750)
		BELL
		0010/2250 PUNXSUTAWNEY B
		CLAWSON ST
		0010/1952 (SR2018 SEG 0010/0000)
		MAC ST
		0010/1816 (BORO)
ALLEY (BORO)	==	
0010/0641	==	0010/0593 UNKNOWN AL (BORO)
GRAFFIUS AV (SR2015 SEG 0010/2202)	==	NC GRAFFIUS AV ET PLEASANT AV (BORO)
000000 FT	==	0010/0308 (BORO)
		000000 FT 1 0 00358 0 00 0000+00
		NC ORCHARD AV
		RIDGE AV
		(SR0119 SEG 0140/0686)
		MFC BEGIN = E
		5 0010/0000 LENGTH(AH 2750 BK 0000)

EXTRACT DATE: 12/21/2020 ROADWAY MANAGEMENT SYSTEM PAGE NUMBER: 214
PRINT DATE: 12/23/2020 SLD COUNTY/SR - ANNUAL PRINT COUNTY: JEFFERSON
DIR: B TOTAL LEN: 3.235 MI. DIST: 10-5 SR: 2016
LEFT MUN: WINSLOW T RIGHT MUN: WINSLOW T

017081 FT

017081 FT AH-CLEARFIELD (17)
* REF-AHD LIBERTY RD
0060/3717 (SR4012 SEG 0010/0000)

013364 FT

0060/0990 EVENING STAR LN
(TWP)

013364 FT 1 0 00846 0 00 0139+65
S 0060/0000 LENGTH(AH 3717 BK 2992)

EXTRACT DATE: 12/21/2020 ROADWAY MANAGEMENT SYSTEM PAGE NUMBER: 213
PRINT DATE: 12/23/2020 SLD COUNTY/SR - ANNUAL PRINT COUNTY: JEFFERSON

DIR: B TOTAL LEN: 3.235 MI. DIST: 10-5 SR: 2016
LEFT MUN: WINSLOW T RIGHT MUN: WINSLOW T

010372 FT

010372 FT 1 0 00846 0 00 0109+97

KOUGHES RD
(T674)

0050/0000 LENGTH(AH 2992 BK 3068)

0040/0937 SHINBONE RD
(T499)

007304 FT

1 0 00846 0 00 0078+90 007304 FT
PROSPECT AV
(SR2033 SEG 0010/0000) 0040/0000

0040/0000 LENGTH(AH 3068 BK 2771)

004533 FT

004533 FT 1 0 00846 0 00 0051+76
0030/0000 LENGTH(AH 2771 BK 2484)

002049 FT

002049 FT 1 0 00846 0 00 0026+50
0020/0000 LENGTH(AH 2484 BK 2049)

000000 FT

000000 FT 1 0 00846 0 00 0006+12

NC WEST LIBERTY RD

PARK ST
(SR2031 SEG 0070/2600)

MFC BEGIN = E
0010/0000 LENGTH(AH 2049 BK 0000)

EXTRACT DATE: 12/21/2020 ROADWAY MANAGEMENT SYSTEM PAGE NUMBER: 212
PRINT DATE: 12/23/2020 SLD COUNTY/SR - ANNUAL PRINT COUNTY: JEFFERSON

DIR: B TOTAL LEN: .417 MI. DIST: 10-5 SR: 2015
LEFT MUN: PUNXSUTAWNEY B RIGHT MUN: PUNXSUTAWNEY B

	002202 FT		002202 FT	
			INTER-AHD	GRAFFIUS AV
				(SR2017 SEG 0010/0463)
MARION AV			0010/2202	ORCHARD AV
(BORO)	0010/2127	==		(SR2017 SEG 0010/0463)
		==	0010/1886	BORO AL
		==		(BORO)
		==	0010/1700	ELLSMORE AV
		+++++	0010/1495	(BORO)
		==		(AAR 148875X) #TRKS 01
		==	0010/1489	BORO AL
		==		(BORO)
		==		ELK RUN AV
		==	0010/1326	(SR0310 SEG 0020/0000)
		==	0010/1217	BMS EN 33/2015/0010/1160
		==		1 1 05456 0 00 0000+00
		==	0010/1160	ELK RUN
		==		BMS BG 33/2015/0010/1160
CARTER AV		==		
(BORO)	0010/1144	==		
CATHERINE ST		==		
(BORO)	0010/0824	==		
		==	0010/0740	CLARK TE
SUPERIOR ST		==		(BORO)
(BORO)	0010/0634	==		
		==		
		==	0010/0626	BORO AL
		==		(BORO)
		==	0010/0474	MEADOW RD
		==		(BORO)
BORO AL		==		
(BORO)	0010/0111	==		
		==		
1 1 05456 0 00 0000+00 000000 FT		==		
JENKS AV		==		
(BORO)	0010/0000	==		

5 0010/0000 NC GRAFFIUS AV
INTER-BK GRAFFIUS AV
000000 FT (BORO)
MFC BEGIN = D
LENGTH(AH 2202 BK 0000)

EXTRACT DATE: 12/21/2020 ROADWAY MANAGEMENT SYSTEM PAGE NUMBER: 211
PRINT DATE: 12/23/2020 SLD COUNTY/SR - ANNUAL PRINT COUNTY: JEFFERSON

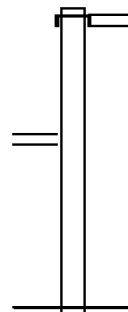
DIR: B TOTAL LEN: .730 MI. DIST: 10-5 SR: 2014
LEFT MUN: SYKESVILLE B RIGHT MUN: SYKESVILLE B

	003853 FT		* 003853 FT AH-CLEARFIELD (17) REF-AHD STANLEY BOTTOM RD 0020/2356 (SR4002 SEG 0010/0000)
VAN WOERT ST (BORO)	0020/2182	==	
	001497 FT		001497 FT 1 0 00338 7 00 0015+02 KAUFMAN ST (BORO)
		==	5 0020/0000 LENGTH(AH 2356 BK 1497)
		==	0010/0784 SCOTT ST (BORO)
		==	0010/0404 BORO AL (BORO)
GRANT ST (BORO)	0010/0367	==	
BLACKBERRY AL (BORO)	0010/0202	==	
	000000 FT		000000 FT 1 0 00338 7 00 0000+00 NC MA IN ST BORO AL (BORO)
			INTER-BK MAIN ST (SR0119 SEG 0460/0000)
SYKES ST (SR0119 SEG 0460/0000)	0010/0000	==	5 0010/0000 MFC BEGIN = D LENGTH(AH 1497 BK 0000)

EXTRACT DATE: 12/21/2020 ROADWAY MANAGEMENT SYSTEM PAGE NUMBER: 210
 PRINT DATE: 12/23/2020 SLD COUNTY/SR - ANNUAL PRINT COUNTY: JEFFERSON
 DIR: B TOTAL LEN: .359 MI. DIST: 10-5 SR: 2013
 LEFT MUN: BELL T RIGHT MUN: BELL T

001897 FT

ALTMAN AV EXT
 (SR3017 SEG 0010/0000) 0010/0452
 000000 FT

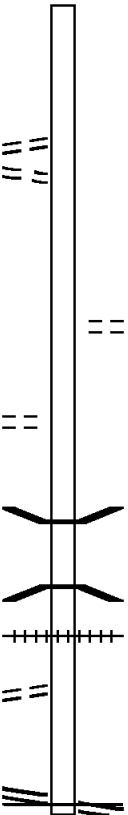


001897 FT
 INTER-AHD SR 2011 SH
 (SR2011 SEG 0020/0000)
 SR 2011 SH
 0010/1897 (SR2011 SEG 0020/0000)

000000 FT 1 0 00435 0 00 0000+00
 NC JUNEAU RD
 * REF-BK ROSSITER JUNEAU RD
 (SR1045 SEG 0130/2270)
 MFC BEGIN = D
 BK-INDIANA (32)
 0010/0000 LENGTH(AH 1897 BK 0000)

EXTRACT DATE: 12/21/2020 ROADWAY MANAGEMENT SYSTEM PAGE NUMBER: 209
PRINT DATE: 12/23/2020 SLD COUNTY/SR - ANNUAL PRINT COUNTY: JEFFERSON

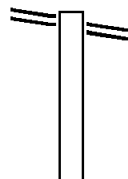
DIR: B TOTAL LEN: 1.120 MI. DIST: 10-5 SR: 2012
LEFT MUN: HENDERSON T RIGHT MUN: HENDERSON T

LC FOR SHORT CUT RD (CONN) SHORT CUT RD (T684)	005916 FT 0020/1090 0020/0986 003564 FT PINE TREE RD (PRDR) 0010/2567 FOR SR 0119 AND 2012 (CONN) 2 0 33053 0 00 0000+00 000000 FT BUFFALO PITTSBURGH HW (SR0119 SEG 0420/0000) 0010/0000		* 005916 FT AH-CLEARFIELD (17) REF-AHD TROUTVILLE RD 0020/2352 (SR4001 SEG 0010/0000) 003564 FT 2 0 33053 0 00 0035+31 CIDER MILL RD (T684) 5 0020/0000 LENGTH(AH 2352 BK 3564) 0010/1257 BMS EN 33/2012/0010/1183 2 0 33053 0 00 0011+89 STUMP CREEK 0010/1183 BMS BG 33/2012/0010/1183 0010/0377 (AAR 148724H)#TRKS 01 NC SYKESVILLE TROUTVILLE RD BUFFALO PITTSBURGH HW 000000 FT (SR0119 SEG 0420/0000) MFC BEGIN = E 5 0010/0000 LENGTH(AH 3564 BK 0000)
---------------------------------------------------------	------------------------------------------------------------------------------------------------------------------------------------------------------------------------------------------------------------------------------------------------------------	-------------------------------------------------------------------------------------	---------------------------------------------------------------------------------------------------------------------------------------------------------------------------------------------------------------------------------------------------------------------------------------------------------------------------------------------------------------------------------------------------------------------------------------------------------------------------------------------------------------------------

EXTRACT DATE: 12/21/2020 ROADWAY MANAGEMENT SYSTEM PAGE NUMBER: 208
PRINT DATE: 12/23/2020 SLD COUNTY/SR - ANNUAL PRINT COUNTY: JEFFERSON
DIR: B TOTAL LEN: 2.202 MI. DIST: 10-5 SR: 2011
LEFT MUN: BELL T RIGHT MUN: BELL T

COLONEL DRAKE HW 011624 FT
(SR0036 SEG 0180/0000) 0040/3759

CLOE CEMETARY RD



011624 FT COLONEL DRAKE HW
0040/3759 (SR0036 SEG 0180/0000)

EXTRACT DATE: 12/21/2020 ROADWAY MANAGEMENT SYSTEM PAGE NUMBER: 207
PRINT DATE: 12/23/2020 SLD COUNTY/SR - ANNUAL PRINT COUNTY: JEFFERSON

DIR: B TOTAL LEN: 2.202 MI. DIST: 10-5 SR: 2011
LEFT MUN: BELL T RIGHT MUN: BELL T

(T641)

0040/1751

007865 FT

007865 FT 1 0 00435 0 00 0085+47
5 0040/0000 LENGTH(AH 3759 BK 2809)

1 0 00435 0 00 0057+34 005056 FT
RIDGE RD
(T496)

0030/0000

TR CANOE CREEK
STRUCTURE LENGTH 9 FT
0030/0096 BMSID 33/2011/0030/0096
005056 FT

5 0030/0000 LENGTH(AH 2809 BK 3781)

HIDDEN HOLLOW LN
(BORO)

0020/1881

001275 FT
JUNEAU RD
(SR2013 SEG 0010/1897) 0020/0000

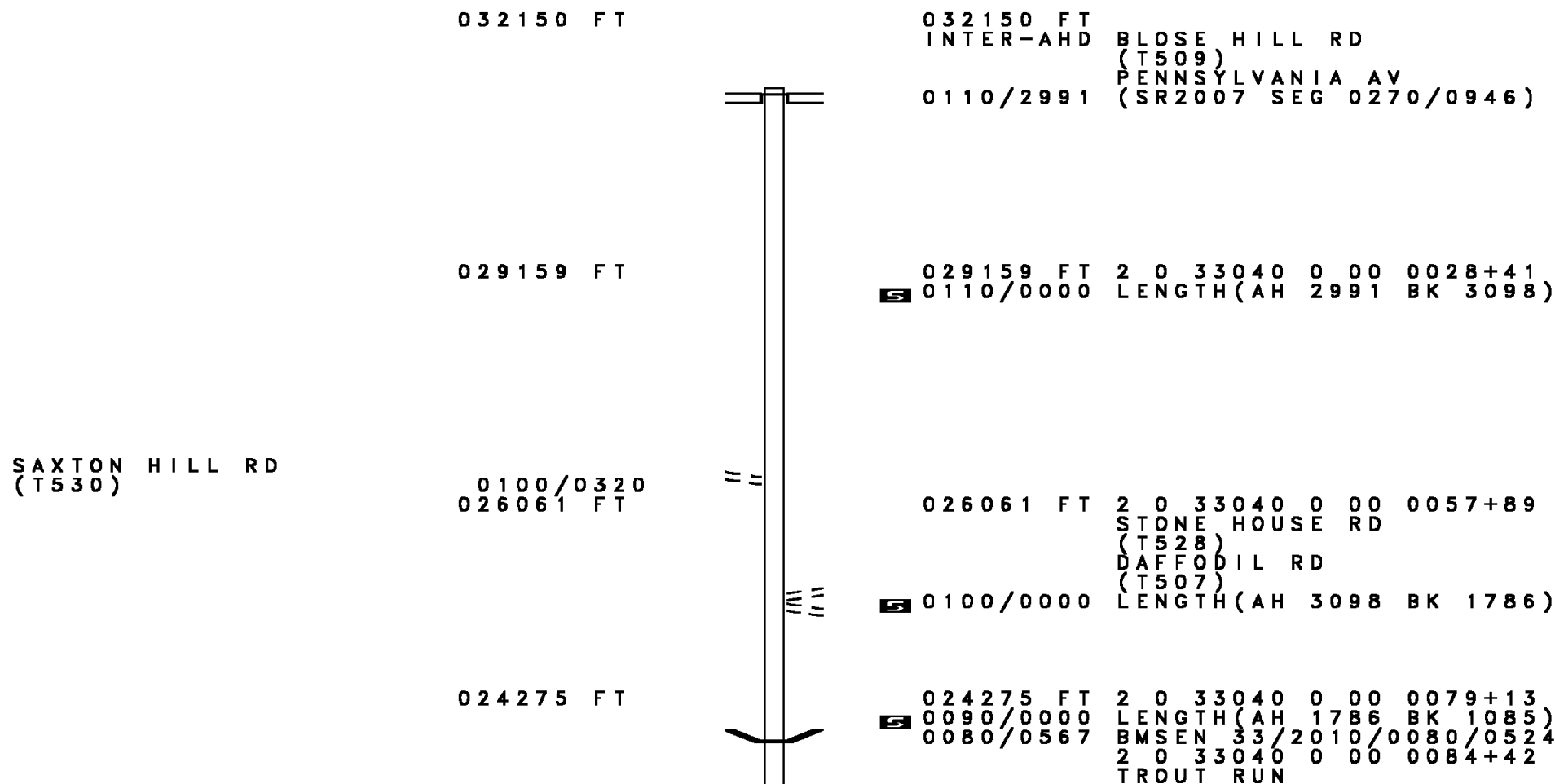
001275 FT 1 0 00435 0 00 0019+63
NC CLOE ROSSITER RD
5 0020/0000 LENGTH(AH 3781 BK 1275)
0010/1240 (AAR 148739X) #TRKS 01
0010/1056 BMSID 33/2011/0010/1001
1 0 00433 0 00 0010+00
CANOE CREEK
0010/1001 BMSBG 33/2011/0010/1001

000000 FT

000000 FT 1 0 00433 0 00 0000+00
NC SR 2011 SH
* REF-BK SMYERSTOWN RD
(SR1052 SEG 0010/0000)
MFC BEGIN = D
BK-INDIANA (32)
5 0010/0000 LENGTH(AH 1275 BK 0000)

EXTRACT DATE: 12/21/2020 ROADWAY MANAGEMENT SYSTEM PAGE NUMBER: 206
PRINT DATE: 12/23/2020 SLD COUNTY/SR - ANNUAL PRINT COUNTY: JEFFERSON

DIR: B TOTAL LEN: 6.089 MI. DIST: 10-5 SR: 2010
LEFT MUN: WINSLOW T RIGHT MUN: WINSLOW T



EXTRACT DATE: 12/21/2020 ROADWAY MANAGEMENT SYSTEM PAGE NUMBER: 205
PRINT DATE: 12/23/2020 SLD COUNTY/SR - ANNUAL PRINT COUNTY: JEFFERSON

DIR: B TOTAL LEN: 6.089 MI. DIST: 10-5 SR: 2010
LEFT MUN: WINSLOW T RIGHT MUN: WINSLOW T

023190 FT

0080/0524 BMSBG 33/2010/0080/0524
023190 FT 2 0 33040 0 00 0089+98
S 0080/0000 LENGTH(AH 1085 BK 2678)

020512 FT

020512 FT 2 0 33040 0 00 0116+76
S 0070/0000 LENGTH(AH 2678 BK 3429)

017083 FT

017083 FT 2 0 33040 0 00 0154+42
REYNLOW PARK RD
(T532)
S 0060/0000 LENGTH(AH 3429 BK 3649)
0050/3200 BMSBG 33/2010/0050/3177
2 0 33040 0 00 0154+46
TROUT RUN
0050/3177 BMSBG 33/2010/0050/3177

2 0 33040 0 00 0186+33 013434 FT
ELK RUN AV
(SR0310 SEG 0260/0000) 0050/0000
013434 FT

013434 FT ORTSMAN DAM RD
INTER-BK ELK RUN AV
(SR0310 SEG 0260/0000)
S 0050/0000 LTH AH 003649 BK 000100
013434 FT
7044/0000 LTH AH 000100 BK 003293
INTER-AHD SR 0310 SH
(SR0310 SEG 0250/1255)
SR 0310 SH
0040/3293 (SR0310 SEG 0250/1255)

EXTRACT DATE: 12/21/2020 ROADWAY MANAGEMENT SYSTEM PAGE NUMBER: 204
PRINT DATE: 12/23/2020 SLD COUNTY/SR - ANNUAL PRINT COUNTY: JEFFERSON

DIR: B TOTAL LEN: 6.089 MI. DIST: 10-5 SR: 2010
LEFT MUN: WINSLOW T RIGHT MUN: WINSLOW T

010141 FT

010141 FT 2 0 33068 0 01 0103+05
S 0040/0000 LENGTH(AH 3293 BK 2861)

007280 FT

007280 FT 2 0 33068 0 01 0073+33
S 0030/0000 LENGTH(AH 2861 BK 3917)

003363 FT

003363 FT 2 0 33068 0 00 0034+98
S 0020/0000 LENGTH(AH 3917 BK 3363)

000000 FT

0010/1030 WINSLOW
KNOX T

000000 FT 2 0 33068 0 00 0000+00
NC FIRE TOWER RD

O'DONNELL RD
(T450)

MFC BEGIN = E
S 0010/0000 LENGTH(AH 3363 BK 0000)

EXTRACT DATE: 12/21/2020 ROADWAY MANAGEMENT SYSTEM PAGE NUMBER: 203
PRINT DATE: 12/23/2020 SLD COUNTY/SR - ANNUAL PRINT COUNTY: JEFFERSON
DIR: B TOTAL LEN: 1.069 MI. DIST: 10-5 SR: 2009
LEFT MUN: BELL T RIGHT MUN: BELL T

005642 FT		005642 FT	BUFFALO PITTSBURGH HW
		0020/1388	(SRO119 SEG 0170/0337)
2 0 33088 0 00 0042+75 004254 FT		004254 FT	
BUFFALO PITTSBURGH RL Y		5 0020/0000	LENGTH(AH 1388 BK 2785)
(PRDR) 0020/0000			
001469 FT		001469 FT	2 0 33088 0 00 0015+25
			GREENHOUSE RD
		5 0014/0000	(T500)
		0010/1369	LENGTH(AH 2785 BK 1469)
			(AAR 148873J)#TRKS 02
		0010/0537	BMS EN 33/2009/0010/0340
			2 0 33088 0 00 0003+31
			MAHONING CREEK
		0010/0340	BMS BG 33/2009/0010/0340
000000 FT		000000 FT	2 0 33088 0 00 0000+00
			NC R I KERS RD
			COLONEL DRAKE HW
			(SRO036 SEG 0170/1316)
			MFC BEGIN = D
		5 0010/0000	LENGTH(AH 1469 BK 0000)

EXTRACT DATE: 12/21/2020 ROADWAY MANAGEMENT SYSTEM PAGE NUMBER: 202
PRINT DATE: 12/23/2020 SLD COUNTY/SR - ANNUAL PRINT COUNTY: JEFFERSON
DIR: B TOTAL LEN: 11.073 MI. DIST: 10-5 SR: 2008
LEFT MUN: HENDERSON T RIGHT MUN: HENDERSON T

058463 FT

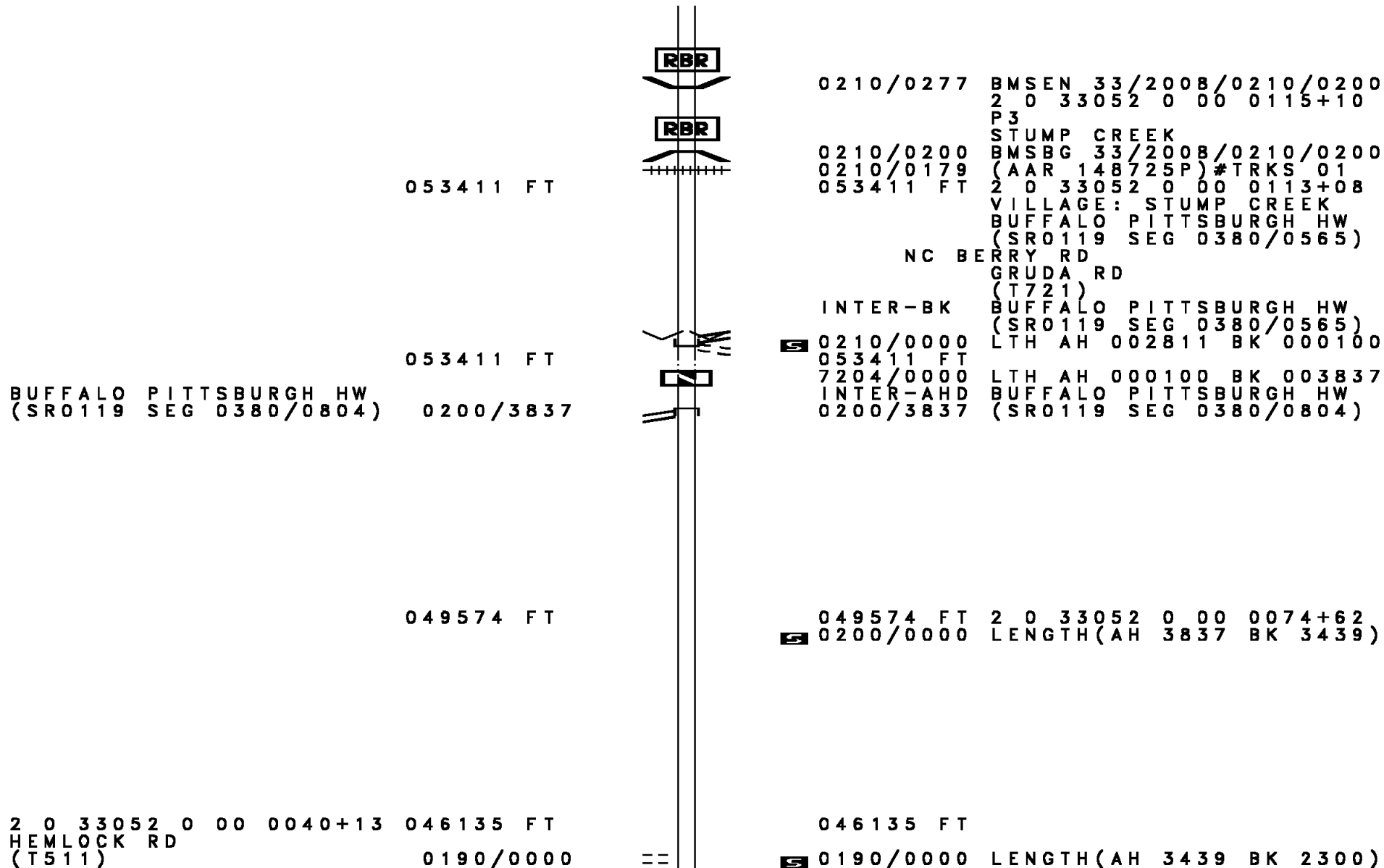
058463 FT
INTER-AHD BERRY RD
(T515)
SR 0410 SH
0220/2241 (SR0410 SEG 0060/0514)

056222 FT

056222 FT 2 0 33052 0 01 0140+25
BUGGY RD
(T620)
5 0220/0000 LENGTH(AH 2241 BK 2811)

EXTRACT DATE: 12/21/2020 ROADWAY MANAGEMENT SYSTEM PAGE NUMBER: 201
PRINT DATE: 12/23/2020 SLD COUNTY/SR - ANNUAL PRINT COUNTY: JEFFERSON

DIR: B TOTAL LEN: 11.073 MI. DIST: 10-5 SR: 2008
LEFT MUN: HENDERSON T RIGHT MUN: HENDERSON T



EXTRACT DATE: 12/21/2020 ROADWAY MANAGEMENT SYSTEM PAGE NUMBER: 200
PRINT DATE: 12/23/2020 SLD COUNTY/SR - ANNUAL PRINT COUNTY: JEFFERSON

DIR: B TOTAL LEN: 11.073 MI. DIST: 10-5 SR: 2008
LEFT MUN: HENDERSON T RIGHT MUN: HENDERSON T

043835 FT	043835 FT	2 0 33052 0 00 0017+40 PARADISE RD (T616)
	==	5 0180/0000 LENGTH(AH 2300 BK 1720)
2 0 33052 0 00 0000+00 042115 FT PENNSYLVANIA AV (SR2007 SEG 0250/0494) 0170/0000 042115 FT		042115 FT INTER-BK PENNSYLVANIA AV (SR2007 SEG 0250/0494)
		5 0170/0000 LTH AH 001720 BK 000100
		042115 FT 7164/0000 LTH AH 000100 BK 003302
		INTER-AHD PENNSYLVANIA AV (SR2007 SEG 0250/0000)
		PENNSYLVANIA AV (SR2007 SEG 0250/0000)
		0160/3302
038813 FT		038813 FT 2 0 33039 0 00 0230+11 5 0160/0000 LENGTH(AH 3302 BK 2245)
036568 FT		036568 FT 2 0 33039 0 00 0207+45 DESIRE RD (SR2019 SEG 0080/2974)
DESIRE RD (SR2019 SEG 0080/2974) 0150/0000		NC ROCK DUMP RD MFC BEGIN = D 5 0150/0000 LENGTH(AH 2245 BK 1154)
035414 FT		035414 FT 0 0 00000 0 00 0000+00

DIST: 10-5 SR: 2008
RIGHT MUN: HENDERSON T

EXTRACT DATE: 12/21/2020 ROADWAY MANAGEMENT SYSTEM PAGE NUMBER: 198
PRINT DATE: 12/23/2020 SLD COUNTY/SR - ANNUAL PRINT COUNTY: JEFFERSON

DIR: B TOTAL LEN: 11.073 MI. DIST: 10-5 SR: 2008
LEFT MUN: WINSLOW T RIGHT MUN: WINSLOW T

021549 FT

021549 FT 2 0 33039 0 00 0068+79

WINSLOW

MCCALMONT T

5 0100/0000 LENGTH(AH 2876 BK 3287)

018262 FT

018262 FT 2 0 33039 0 00 0035+92
5 0090/0000 LENGTH(AH 3287 BK 3599)

2 0 33039 0 00 0000+00 014663 FT
ELK RUN AV
(SR0310 SEG 0170/0176) 0080/0000
014663 FT

014663 FT NIC WISHAW RD
INTER-BK ELK RUN AV
(SR0310 SEG 0170/0176)
5 0080/0000 LTH AH 003599 BK 000100
014663 FT
7074/0000 LTH AH 000100 BK 002711
INTER-AHD ELK RUN AV
(SR0310 SEG 0170/0000)
ELK RUN AV
0070/2711 (SR0310 SEG 0170/0000)

011952 FT

011952 FT 1 0 00702 0 00 0079+71

EXTRACT DATE: 12/21/2020 ROADWAY MANAGEMENT SYSTEM PAGE NUMBER: 197
PRINT DATE: 12/23/2020 SLD COUNTY/SR - ANNUAL PRINT COUNTY: JEFFERSON

DIR: B TOTAL LEN: 11.073 MI. DIST: 10-5 SR: 2008
LEFT MUN: MCCALMONT T RIGHT MUN: MCCALMONT T

010760 FT	==	0070/0000 LENGTH(AH 2711 BK 1192)
		010760 FT 1 0 00702 0 00 0067+70 SHALE PIT RD (T452)
	==	0060/0000 LENGTH(AH 1192 BK 2331)
1 0 00702 0 00 0044+61 008429 FT GRANGE HALL RD (T450)		008429 FT
0050/0000	==	0050/0000 LENGTH(AH 2331 BK 1979)
006450 FT		006450 FT 1 0 00702 0 00 0024+79
		0040/0000 LENGTH(AH 1979 BK 2476)
003974 FT		003974 FT 1 0 00702 0 00 0000+00
		0030/0000 LENGTH(AH 2476 BK 1926)
002048 FT		002048 FT 2 0 33027 0 00 0020+37
		0020/0000 LENGTH(AH 1926 BK 2048)
000000 FT		000000 FT 2 0 33027 0 00 0000+00 KNOXDALE RD (SR2023 SEG 0100/0000)
KNOXDALE RD (SR2023 SEG 0100/0000)		NC PANIC KNOXDALE RD MFC BEGIN = D
0010/0000	==	0010/0000 LENGTH(AH 2048 BK 0000)

EXTRACT DATE: 12/21/2020 ROADWAY MANAGEMENT SYSTEM PAGE NUMBER: 196
PRINT DATE: 12/23/2020 SLD COUNTY/SR - ANNUAL PRINT COUNTY: JEFFERSON

DIR: B TOTAL LEN: 11.807 MI. DIST: 10-5 SR: 2007
LEFT MUN: WINSLOW T RIGHT MUN: WINSLOW T

062339 FT



062339 FT MAIN ST
0320/1161 (SR0322 SEG 0510/1487)
0320/0842 BMS EN 33/2007/0320/0774
0 0 0000 0 00 0000+00
SOLDIER RUN
0320/0774 BMSBG 33/2007/0320/0774

061178 FT

0320/0013 BMS EN 33/2007/0320/0000
061178 FT 2 0 33051 0 00 0468+12
MCCREIGHT RUN
BMSBG 33/2007/0320/0000
S 0320/0000 LENGTH(AH 1161 BK 2245)

058933 FT

058933 FT 2 0 33051 0 00 0445+60
S 0310/0000 LENGTH(AH 2245 BK 3491)

EXTRACT DATE: 12/21/2020 ROADWAY MANAGEMENT SYSTEM PAGE NUMBER: 195
PRINT DATE: 12/23/2020 SLD COUNTY/SR - ANNUAL PRINT COUNTY: JEFFERSON

DIR: B TOTAL LEN: 11.807 MI. DIST: 10-5 SR: 2007
LEFT MUN: WINSLOW T RIGHT MUN: WINSLOW T

055442 FT

055442 FT 2 0 33051 0 00 0410+69
S 0300/0000 LENGTH(AH 3491 BK 3466)

2 0 33051 0 00 0375+95 051976 FT
MCCREIGHT RD
(T531) 0290/0000

== ==

051976 FT BUHITE RD
(T529)
S 0290/0000 LENGTH(AH 3466 BK 3827)

048149 FT

==

048149 FT 2 0 33051 0 00 0337+65
REED DAM RD
(T508)
S 0280/0000 LENGTH(AH 3827 BK 3147)

SPORTSMAN DAM RD
(SR2010 SEG 0110/2991) 0270/0946

== ==

0270/0946 BLOSE HILL RD
(T509)

0270/0256 BMSBN 33/2007/0270/0239
2 0 33051 0 00 0308+76

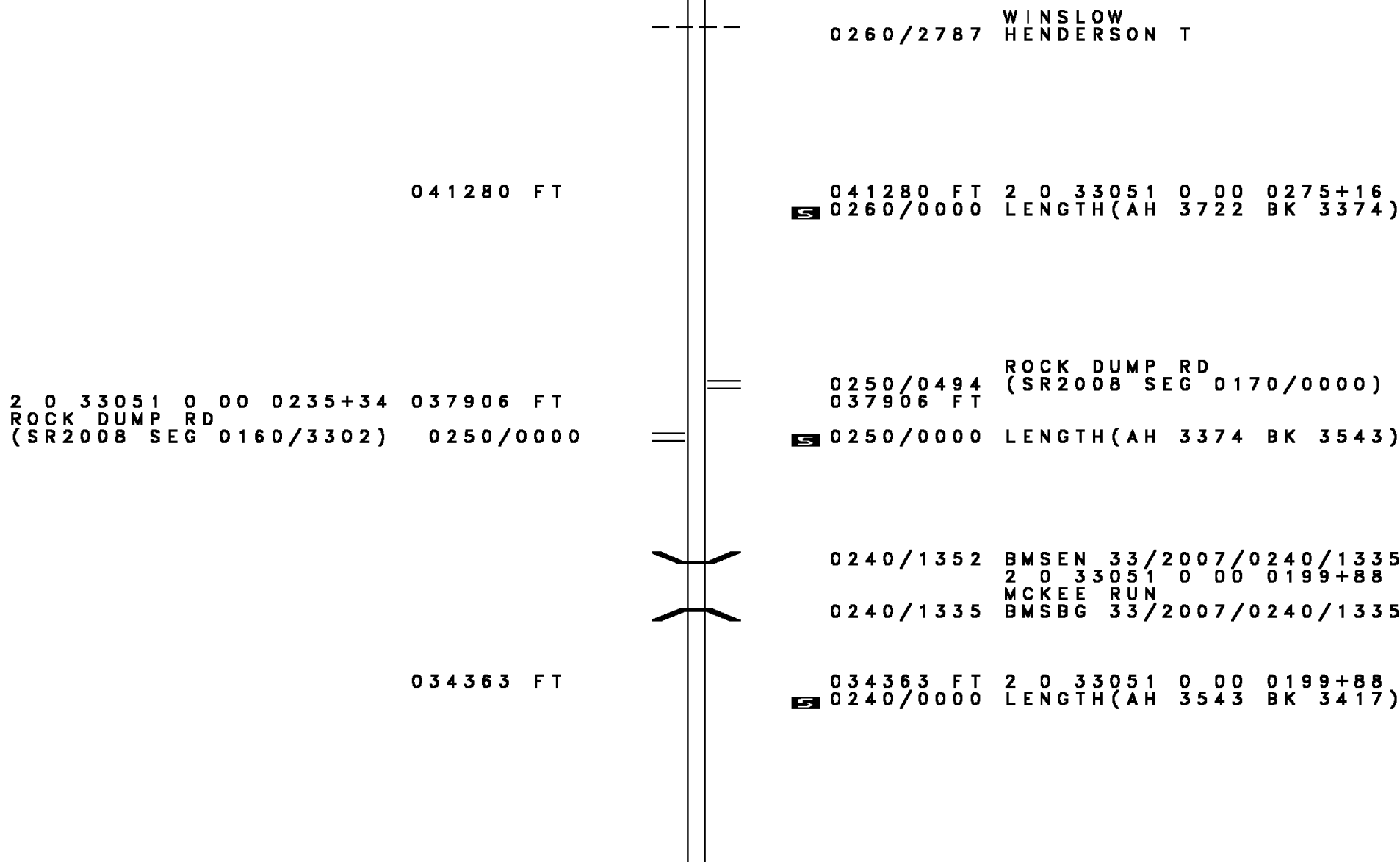
2 0 33051 0 00 0306+22 045002 FT
DESIRE RD
(SR2019 SEG 0100/3844) 0270/0000

==

0270/0239 TROUT RUN
045002 FT BMSBG 33/2007/0270/0239
S 0270/0000 LENGTH(AH 3147 BK 3722)

EXTRACT DATE: 12/21/2020 ROADWAY MANAGEMENT SYSTEM PAGE NUMBER: 194
PRINT DATE: 12/23/2020 SLD COUNTY/SR - ANNUAL PRINT COUNTY: JEFFERSON

DIR: B TOTAL LEN: 11.807 MI. DIST: 10-5 SR: 2007
LEFT MUN: WINSLOW T RIGHT MUN: WINSLOW T



EXTRACT DATE: 12/21/2020 ROADWAY MANAGEMENT SYSTEM PAGE NUMBER: 193
PRINT DATE: 12/23/2020 SLD COUNTY/SR - ANNUAL PRINT COUNTY: JEFFERSON

DIR: B TOTAL LEN: 11.807 MI. DIST: 10-5 SR: 2007
LEFT MUN: HENDERSON T RIGHT MUN: HENDERSON T

2 0 33051 0 00 0165+68 030946 FT
KRAMER RD
(T517) 0230/0000

==

030946 FT

5 0230/0000 LENGTH(AH 3417 BK 2514)
KRAMER RD
(T517) 0220/2487

==

2 0 33051 0 00 0140+67 028432 FT
STARR RD
(T524) 0220/0000

==

028432 FT

5 0220/0000 LENGTH(AH 2514 BK 1730)

026702 FT

==

026702 FT 2 0 33051 0 00 0123+38
SPRING RD
(T519)

5 0210/0000 LENGTH(AH 1730 BK 2511)

024191 FT

5 024191 FT 2 0 33051 0 00 0098+38
0200/0000 LENGTH(AH 2511 BK 2415)

021776 FT

==

021776 FT 2 0 33051 0 00 0074+46
SHEPLER RD
(T618)
5 0190/0000 LENGTH(AH 2415 BK 2245)

EXTRACT DATE: 12/21/2020 ROADWAY MANAGEMENT SYSTEM PAGE NUMBER: 192
PRINT DATE: 12/23/2020 SLD COUNTY/SR - ANNUAL PRINT COUNTY: JEFFERSON

DIR: B TOTAL LEN: 11.807 MI. DIST: 10-5 SR: 2007
LEFT MUN: HENDERSON T RIGHT MUN: HENDERSON T

2 0 33051 0 00 0051+77 019531 FT
PIKE RD
(T513) 0180/0000

019531 FT OLD PIKE RD
(SR2029 SEG 0010/0000)
5 0180/0000 LENGTH(AH 2245 BK 3538)

015993 FT

015993 FT 2 0 33051 0 00 0016+36
NC BIG RUN PRESCOTTVILLE RD
HENDERSON
BIG RUN B
5 0170/0000 LENGTH(AH 3538 BK 1633)

2 0 33051 0 00 0000+00 014360 FT
MAIN ST
(SR0119 SEG 0290/0408) 0160/0000
014360 FT

0160/0497 UNION ST
014360 FT (BORO)
INTER-BK NNSYLVANIA AV
MAIN ST
5 0160/0000 (SR0119 SEG 0290/0408)
014360 FT LTH AH 001633 BK 000100
7154/0000
INTER-AHD

014123 FT

0152/0237
0152/0150
0152/0075
014123 FT
* REF-BK
LTH AH 000100 BK 000237
MAIN ST
(SR0119 SEG 0290/1135)
MAIN ST
(SR0119 SEG 0290/1135)
BMSSEN 33/2007/0152/0000
BIG RUN
GASKILL T
2 0 33035 0 00 0341+44
MCCARTHY RD
(TWP)

014123 FT

5 0152/0000
014123 FT
7150/0000
014123 FT
7142/0000
LENGTH(AH 0237 BK 2688)

014123 FT

LENGTH(AH 2688 BK 3253)

014056 FT

* REF-AHD
0140/0067
014056 FT
REF-BK
LENGTH(AH 3253 BK 0067)
BMSSEN 33/2007/0140/0000
MCCARTHY RD
(TWP)
2 0 33035 0 00 0281+36
MCCARTHY RD

EXTRACT DATE: 12/21/2020 ROADWAY MANAGEMENT SYSTEM PAGE NUMBER: 191
PRINT DATE: 12/23/2020 SLD COUNTY/SR - ANNUAL PRINT COUNTY: JEFFERSON
DIR: B TOTAL LEN: 11.807 MI. DIST: 10-5 SR: 2007
LEFT MUN: GASKILL T RIGHT MUN: GASKILL T

014056 FT

014056 FT

014056 FT

014056 FT

014042 FT

014042 FT

014042 FT

013639 FT

011196 FT

*

S

*

*

S

*

S

S

(TWP)

CLOVER RUN

BMSBG 33/2007/0140/0000
LENGTH(AH 0067 BK 3617)

LENGTH(AH 3617 BK 3495)

LENGTH(AH 3495 BK 3474)

LENGTH(AH 3474 BK 3534)

LENGTH(AH 3534 BK 0014)

MCCARTHY RD

(TWP)

2 0 33035 0 00 0139+59

FILTERING PLANT RD

LOST RUN

STRUCTURE LENGTH 14 FT

BMSID 33/2007/0100/0000

MCCARTHY RD

(TWP)

LENGTH(AH 0014 BK 2376)

LENGTH(AH 2376 BK 3671)

LENGTH(AH 3671 BK 0403)

FILTERING PLANT RD

(T960)

CLOVER RUN RD

(SR2004 SEG 0010/0000)

BMSSEN 33/2007/0070/0288

2 0 33035 0 00 0077+36

CLOVER RUN

BMSBG 33/2007/0070/0288

2 0 33035 0 00 0074+46

LENGTH(AH 0403 BK 2443)

2 0 33035 0 00 0050+03

LENGTH(AH 2443 BK 2508)

EXTRACT DATE: 12/21/2020 ROADWAY MANAGEMENT SYSTEM PAGE NUMBER: 190
PRINT DATE: 12/23/2020 SLD COUNTY/SR - ANNUAL PRINT COUNTY: JEFFERSON

DIR: B TOTAL LEN: 11.807 MI. DIST: 10-5 SR: 2007
LEFT MUN: GASKILL T RIGHT MUN: GASKILL T

008688 FT		008688 FT 2 0 33035 0 00 0024+95 [S] 0050/0000 LENGTH(AH 2508 BK 2474)
2 0 33035 0 00 0000+00 006214 FT COLONEL DRAKE HW (SR0036 SEG 0040/2152) 0040/0000 006214 FT		006214 FT EASANT HILL RD INTER-BK PLEASANT HILL RD (SR0036 SEG 0040/2152) [S] 0040/0000 LTH AH 002474 BK 000100 006214 FT 7034/0000 LTH AH 000100 BK 001206 INTER-AHD COLONEL DRAKE HW (SR0036 SEG 0040/0000) COLONEL DRAKE HW 0030/1206 (SR0036 SEG 0040/0000)
005008 FT		005008 FT 2 0 33058 0 00 0050+17 [S] 0030/0000 LENGTH(AH 1206 BK 1275)
003733 FT		003733 FT 2 0 33058 0 00 0037+42 [S] 0020/0000 LENGTH(AH 1275 BK 3733) BROOKS FARM RD 0010/3328 (T562)
TIPPLE RD (T668)		
0010/1312		
000000 FT		000000 FT 2 0 33058 0 00 0000+00 NC HILLMAN RD * REF-BK HILLMAN RD (SR1054 SEG 0100/3024) MFC BEGIN = E BK-INDIANA (32) [S] 0010/0000 LENGTH(AH 3733 BK 0000)

EXTRACT DATE: 12/21/2020 ROADWAY MANAGEMENT SYSTEM PAGE NUMBER: 189
PRINT DATE: 12/23/2020 SLD COUNTY/SR - ANNUAL PRINT COUNTY: JEFFERSON

DIR: B TOTAL LEN: 2.148 MI. DIST: 10-5 SR: 2006
LEFT MUN: MCCALMONT T RIGHT MUN: MCCALMONT T

DESIRE RD 011344 FT
(SR2019 SEG 0040/0000) 0040/2531

011344 FT AIRPORT RD
0040/2531 (SR2019 SEG 0040/0000)

008813 FT

008813 FT 2 0 33061 0 00 0088+05
S 0040/0000 LENGTH(AH 2531 BK 3839)

DUTCH MIKES RD
(T505)

0030/0459
004974 FT

0030/1876 MOORE RD
(T504)

004974 FT 2 0 33061 0 00 0049+66
S 0030/0000 LENGTH(AH 3839 BK 3424)

001550 FT

001550 FT 2 0 33061 0 00 0015+47
HEMLOCK RD

(T515)
S 0020/0000 LENGTH(AH 3424 BK 1550)

000000 FT

000000 FT 2 0 33061 0 00 0000+00
GRAFFIUS AV

GRAFFIUS AV
(SR2017 SEG 0110/2002) 0010/0000

(SR2017 SEG 0110/2002)
NC HIGHLAND PARK RD
MFC BEGIN = E
S 0010/0000 LENGTH(AH 1550 BK 0000)

EXTRACT DATE: 12/21/2020 ROADWAY MANAGEMENT SYSTEM PAGE NUMBER: 188
PRINT DATE: 12/23/2020 SLD COUNTY/SR - ANNUAL PRINT COUNTY: JEFFERSON

DIR: B TOTAL LEN: 4.368 MI. DIST: 10-5 SR: 2005
LEFT MUN: BELL T RIGHT MUN: BELL T

023063 FT

==

023063 FT CLOE BELLS MILLS RD
0080/1770 (T841)

021293 FT

021293 FT 2 0 33089 0 00 0017+70
0080/0000 LENGTH(AH 1770 BK 3264)

018029 FT

018029 FT 2 0 33089 0 01 0041+25
0070/0000 LENGTH(AH 3264 BK 3546)

014483 FT

✓

014483 FT 2 0 33089 0 01 0076+71
VILLAGE: ROBERTSVILLE
0060/0000 LENGTH(AH 3546 BK 2562)

-

0050/1347 BELL
GASKILL T

==

0050/0608 PARK RD
(T524)

011921 FT

011921 FT 2 0 33089 0 01 0102+33
0050/0000 LENGTH(AH 2562 BK 3429)

EXTRACT DATE: 12/21/2020 ROADWAY MANAGEMENT SYSTEM PAGE NUMBER: 187
PRINT DATE: 12/23/2020 SLD COUNTY/SR - ANNUAL PRINT COUNTY: JEFFERSON

DIR: B TOTAL LEN: 4.368 MI. DIST: 10-5 SR: 2005
LEFT MUN: GASKILL T RIGHT MUN: GASKILL T

2 0 33089 0 01 0132+76 008492 FT
ECHEL BARGER RD
(T628) 0040/0000

==

008492 FT

5 0040/0000 LENGTH(AH 3429 BK 2957)
SHEESLEY RD
0030/2450 (T628)

==

SR 2002 SH
(SR2002 SEG 0050/0000) 0030/0540
005535 FT

==

005535 FT 2 0 33089 0 01 0163+23

CLOE LAKE RD
5 0030/0000 (SR2002 SEG 0040/2899)
LENGTH(AH 2957 BK 3330)

==

SMITH HILL RD
(T429) 0020/2671

==

002205 FT

002205 FT 2 0 33103 0 00 0021+80

SHENOSKY RD
5 0020/0000 (T441)
LENGTH(AH 3330 BK 2205)

==

2 0 33103 0 00 0000+00 000000 FT
COLONEL DRAKE HW
(SR0036 SEG 0120/0000) 0010/0000

==

NC LIPP RD
COLONEL DRAKE HW
000000 FT (SR0036 SEG 0120/0000)

MFC BEGIN = E
5 0010/0000 LENGTH(AH 2205 BK 0000)

EXTRACT DATE: 12/21/2020 ROADWAY MANAGEMENT SYSTEM PAGE NUMBER: 186
PRINT DATE: 12/23/2020 SLD COUNTY/SR - ANNUAL PRINT COUNTY: JEFFERSON

DIR: B TOTAL LEN: .940 MI. DIST: 10-5 SR: 2004
LEFT MUN: GASKILL T RIGHT MUN: GASKILL T

004961 FT

* 004961 FT AH-CLEARFIELD (17)
REF-AHD CLOVER RUN RD
0020/2464 (SR3028 SEG 0010/0000)

002497 FT

002497 FT 2 0 33070 0 00 0025+15
0020/0000 LENGTH(AH 2464 BK 2497)

000000 FT

000000 FT 2 0 33070 0 00 0000+00
NC CLOVER RUN RD
PLEASANT HILL RD
(SR2007 SEG 0070/0403)
MFC BEGIN = E

FILTERING PLANT RD
(T960)

0010/0000

0010/0000 LENGTH(AH 2497 BK 0000)

EXTRACT DATE: 12/21/2020 ROADWAY MANAGEMENT SYSTEM PAGE NUMBER: 185
PRINT DATE: 12/23/2020 SLD COUNTY/SR - ANNUAL PRINT COUNTY: JEFFERSON

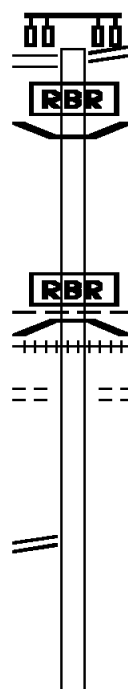
DIR: B TOTAL LEN: 3.083 MI. DIST: 10-5 SR: 2003
LEFT MUN: BIG RUN B RIGHT MUN: BIG RUN B

MAIN ST 016278 FT
(SR0119 SEG 0270/0720) 0070/0889

015389 FT

ALOE PARK RD
(T524) 0060/1214

2 0 33050 0 00 0140+38 014026 FT
JACKSON RUN RD
(SR2001 SEG 0080/2432) 0060/0000



016278 FT MAIN ST
0070/0889 (SR0119 SEG 0270/0720)

0070/0150 BMS EN 33/2003/0070/0000
015389 FT 2 0 33050 0 00 0154+17

NC MI LL ST
MAHONING CREEK
BMSBG 33/2003/0070/0000

BIG RUN
GASKILL T
5 0070/0000 LENGTH(AH 0889 BK 1363)
0060/1262 (AAR 148730L) #TRKS 01
0060/1214 HARTZFELD RD (T626)

014026 FT

5 0060/0000 LENGTH(AH 1363 BK 2612)

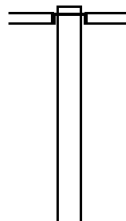
EXTRACT DATE: 12/21/2020 ROADWAY MANAGEMENT SYSTEM PAGE NUMBER: 184
PRINT DATE: 12/23/2020 SLD COUNTY/SR - ANNUAL PRINT COUNTY: JEFFERSON

DIR: B TOTAL LEN: 3.083 MI. DIST: 10-5 SR: 2003
LEFT MUN: GASKILL T RIGHT MUN: GASKILL T

011414 FT			0050/0105 MFC BEGIN = D 011414 FT 2 0 33050 0 00 0114+32 S 0050/0000 LENGTH(AH 2612 BK 3041)
2 0 33050 0 00 0083+97 008373 FT MCINTOSH RD (T630)	0040/0000	== ==	008373 FT BOWERS RD (T628) S 0040/0000 LENGTH(AH 3041 BK 1615)
006758 FT			006758 FT 2 0 33050 0 00 0067+70 S 0030/0000 LENGTH(AH 1615 BK 3202)
PLEASANT GROVE RD (T429)	0020/1884	==	
003556 FT			003556 FT 2 0 33050 0 00 0035+68 S 0020/0000 LENGTH(AH 3202 BK 3556)
000000 FT			000000 FT 2 0 33050 0 00 0000+00 NC MI LLL RD COLONEL DRAKE HW (SR0036 SEG 0090/0000) MFC BEGIN = E S 0010/0000 LENGTH(AH 3556 BK 0000)

EXTRACT DATE: 12/21/2020 ROADWAY MANAGEMENT SYSTEM PAGE NUMBER: 183
PRINT DATE: 12/23/2020 SLD COUNTY/SR - ANNUAL PRINT COUNTY: JEFFERSON
DIR: B TOTAL LEN: 2.396 MI. DIST: 10-5 SR: 2002
LEFT MUN: GASKILL T RIGHT MUN: GASKILL T

012649 FT



012649 FT
INTER-AHD PLEASANT GROVE DR
(T429)
JACKSON RUN RD
0050/2966 (SR2001 SEG 0060/0000)

EXTRACT DATE: 12/21/2020 ROADWAY MANAGEMENT SYSTEM PAGE NUMBER: 182
PRINT DATE: 12/23/2020 SLD COUNTY/SR - ANNUAL PRINT COUNTY: JEFFERSON

DIR: B TOTAL LEN: 2.396 MI.
LEFT MUN: GASKILL T

DIST: 10-5 SR: 2002
RIGHT MUN: GASKILL T

009683 FT		009683 FT	2 0 33089 0 01 0163+23
			LIPP RD
			(SR2005 SEG 0030/0540)
		INTER-BK	LIPP RD
			(SR2005 SEG 0030/0540)
009683 FT		0050/0000	LTH AH 002966 BK 000100
		009683 FT	
LIPP RD		7044/0000	LTH AH 000100 BK 002899
(SR2005 SEG 0030/0000)	0040/2899	INTER-AHD	LIPP RD
		0040/2899	(SR2005 SEG 0030/0000)
		0040/1817	GASKILL
			BELL T
		006784 FT	
2 0 33096 0 00 0067+68	006784 FT		
ECELBERGER RD			
(T628)	0040/0000		
		0040/0000	LENGTH(AH 2899 BK 2178)
004606 FT		004606 FT	2 0 33096 0 00 0045+90
			0030/0000
			LENGTH(AH 2178 BK 2082)
002524 FT		002524 FT	2 0 33096 0 00 0025+08
			0020/0000
			LENGTH(AH 2082 BK 2524)
000000 FT		000000 FT	2 0 33096 0 00 0000+00
			BELLS MILLS CLOE RD
			(T841)
			NC CLOE LAKE RD
BELLS MILLS CLOE RD			MFC BEGIN = E
(T841)	0010/0000		
		0010/0000	LENGTH(AH 2524 BK 0000)

EXTRACT DATE: 12/21/2020 ROADWAY MANAGEMENT SYSTEM PAGE NUMBER: 181
PRINT DATE: 12/23/2020 SLD COUNTY/SR - ANNUAL PRINT COUNTY: JEFFERSON
DIR: B TOTAL LEN: 4.256 MI. DIST: 10-5 SR: 2001
LEFT MUN: GASKILL T RIGHT MUN: GASKILL T

MILL RD
(SR2003 SEG 0060/0000) 022474 FT
DAISY LN



022474 FT

MILL RD

EXTRACT DATE: 12/21/2020 ROADWAY MANAGEMENT SYSTEM PAGE NUMBER: 180
PRINT DATE: 12/23/2020 SLD COUNTY/SR - ANNUAL PRINT COUNTY: JEFFERSON

DIR: B TOTAL LEN: 4.256 MI. DIST: 10-5 SR: 2001
LEFT MUN: GASKILL T RIGHT MUN: GASKILL T

(T653)	0080/2432	==	0080/2432 (SR2003 SEG 0060/0000)
	020042 FT		020042 FT 2 0 33057 0 00 0112+07 [S] 0080/0000 LENGTH(AH 2432 BK 2851)
2 0 33057 0 00 0083+29 017191 FT SHEESLY RD (T628)	0070/0000	==	017191 FT MCINTOSH RD (T630) [S] 0070/0000 LENGTH(AH 2851 BK 2879)
	014312 FT		014312 FT 2 0 33057 0 00 0054+46 PLEASANT GROVE DR (T429)
CLOE LAKE RD (SR2002 SEG 0050/2966)	0060/0000	==	[S] 0060/0000 LENGTH(AH 2879 BK 2674)
			0050/1580 BMSBN 33/2001/0050/1567 2 0 33057 0 00 0043+33 JACKSON RUN
			0050/1567 BMSBG 33/2001/0050/1567
2 0 33057 0 00 0027+70 011638 FT SHENOSKY RD (T441)	0050/0000	==	011638 FT [S] 0050/0000 LENGTH(AH 2674 BK 2763)

EXTRACT DATE: 12/21/2020 ROADWAY MANAGEMENT SYSTEM PAGE NUMBER: 179
PRINT DATE: 12/23/2020 SLD COUNTY/SR - ANNUAL PRINT COUNTY: JEFFERSON

DIR: B TOTAL LEN: 4.256 MI. DIST: 10-5 SR: 2001
LEFT MUN: GASKILL T RIGHT MUN: GASKILL T

MILLIRON RD
(T431)

008875 FT

008875 FT 2 0 33057 0 00 0000+00
NC JACKSON RUN RD
COLONEL DRAKE HW
(SR0036 SEG 0110/0000)
5 0040/0000 LENGTH(AH 2763 BK 3353)

0030/0879

005522 FT

005522 FT 2 0 33049 0 00 0055+85
5 0030/0000 LENGTH(AH 3353 BK 3052)

0020/2026 BMS EN 33/2001/0020/2005
2 0 33049 0 00 0044+67
UGLY RUN
0020/2005 BMSBG 33/2001/0020/2005

002470 FT

002470 FT 2 0 33049 0 00 0024+68
BROOKS RD
(T433)
5 0020/0000 LENGTH(AH 3052 BK 2470)

000000 FT

000000 FT 2 0 33049 0 00 0000+00
NC WINSLOW ET
* REF-BK BONNER RD
(SR1033 SEG 0250/2954)
MFC BEGIN = D
BK-INDIANA (32)
5 0010/0000 LENGTH(AH 2470 BK 0000)

EXTRACT DATE: 12/21/2020 ROADWAY MANAGEMENT SYSTEM PAGE NUMBER: 178
PRINT DATE: 12/23/2020 SLD COUNTY/SR - ANNUAL PRINT COUNTY: JEFFERSON

DIR: B TOTAL LEN: 9.437 MI. DIST: 10-5 SR: 1830
LEFT MUN: WASHINGTON T RIGHT MUN: WASHINGTON T

	049828 FT		049828 FT	
			INTER-AHD	COOPER RD
				(T548)
			0170/2950	FALLS CREEK RD
				(SR0830 SEG 0180/0000)
CEMETERY RD				
(T594)	0170/1588	=		
0 0 00000 0 00 0000+00	046878 FT		046878 FT	
RAYBUCK RD				
(T550)	0170/0000	=	5 0170/0000	LENGTH(AH 2950 BK 3423)
	043455 FT		043455 FT	0 0 00000 0 00 0000+00
			5 0160/0000	LENGTH(AH 3423 BK 2869)
	040586 FT		040586 FT	0 0 00000 0 00 0000+00
				BUCHANAN RD
				(T708)
		=	5 0150/0000	LENGTH(AH 2869 BK 2648)
COAL GLEN RD				

EXTRACT DATE: 12/21/2020 ROADWAY MANAGEMENT SYSTEM PAGE NUMBER: 177
PRINT DATE: 12/23/2020 SLD COUNTY/SR - ANNUAL PRINT COUNTY: JEFFERSON

DIR: B TOTAL LEN: 9.437 MI. DIST: 10-5 SR: 1830
LEFT MUN: WASHINGTON T RIGHT MUN: WASHINGTON T

(SR1008 SEG 0010/0000) 0140/0902

037938 FT

ALLENS MILLS RD
(T841)

0130/3666

WARSAW
WASHINGTON T

0130/1544

034272 FT

031371 FT

0140/0065 BMS EN 33/1830/0140/0000
037938 FT 0 00000 0 0 0000+00

NC AL VILLAGE: ALLENS MILLS
* REF-BK ALLENS MILLS RD
(T841)
MILL CREEK
BMSBG 33/1830/0140/0000
LTH AH 002648 BK 000100

5 0140/0000
037938 FT
7134/0000 LTH AH 000100 BK 003666
INTER-AHD ALLENS MILLS RD
(T841)
0130/3666 WARSAW T

0130/1503 BMS EN 33/1830/0130/1438
0 00000 0 0 0000+00

MILL CREEK
0130/1438 BMSBG 33/1830/0130/1438

034272 FT 0 0 00000 0 00 0000+00
AIRPORT RD
(SR1013 SEG 0010/0000)

WARSAW
WASHINGTON T
5 0130/0000 LENGTH(AH 3666 BK 2901)
AIRPORT RD
0120/2901 (SR1013 SEG 0010/0000)

031371 FT 0 0 00000 0 00 0000+00
5 0120/0000 LENGTH(AH 2901 BK 3254)

EXTRACT DATE: 12/21/2020 ROADWAY MANAGEMENT SYSTEM PAGE NUMBER: 176
PRINT DATE: 12/23/2020 SLD COUNTY/SR - ANNUAL PRINT COUNTY: JEFFERSON

DIR: B TOTAL LEN: 9.437 MI. DIST: 10-5 SR: 1830
LEFT MUN: WASHINGTON T RIGHT MUN: WASHINGTON T

BUSSARD DRIVE
(T545)

028117 FT

028117 FT 0 0 00000 0 00 0000+00

SENSOR RD
(T544)

0110/0000 LENGTH(AH 3254 BK 3142)

0100/1590

024975 FT

0100/0028 BMS EN 33/1830/0100/0000
024975 FT 0 00000 0 0 0000+00

HORM RUN

0100/0000 BMSBG 33/1830/0100/0000
LENGTH(AH 3142 BK 3559)

021416 FT

021416 FT 0 0 00000 0 00 0000+00
0090/0000 LENGTH(AH 3559 BK 3171)

018245 FT

018245 FT 0 0 00000 0 00 0000+00
MOORE RD

EXTRACT DATE: 12/21/2020 ROADWAY MANAGEMENT SYSTEM PAGE NUMBER: 175
PRINT DATE: 12/23/2020 SLD COUNTY/SR - ANNUAL PRINT COUNTY: JEFFERSON

DIR: B TOTAL LEN: 9.437 MI. DIST: 10-5 SR: 1830
LEFT MUN: WASHINGTON T RIGHT MUN: WASHINGTON T

MOORE RD
(T479)

0070/2653

015458 FT

013697 FT

010867 FT

008027 FT

006470 FT

RAMP B RD

(T479)
LAUREL RUN RD
(SR1005 SEG 0030/2553)
S 0080/0000 LENGTH(AH 3171 BK 2787)

S 015458 FT 0 0 00000 0 00 0000+00
S 0070/0000 LENGTH(AH 2787 BK 1761)

013697 FT 0 0 00000 0 00 0000+00
WASHINGTON
PINE CREEK T
S 0060/0000 LENGTH(AH 1761 BK 2830)

010867 FT 0 0 00000 0 00 0000+00
S 0054/0000 LENGTH(AH 2830 BK 2840)

008027 FT 0 0 00000 0 00 0000+00
S 0044/0000 LENGTH(AH 2840 BK 1557)

006470 FT 0 0 00000 0 00 0000+00
S 0034/0000 LENGTH(AH 1557 BK 2966)

EXTRACT DATE: 12/21/2020 ROADWAY MANAGEMENT SYSTEM PAGE NUMBER: 174
PRINT DATE: 12/23/2020 SLD COUNTY/SR - ANNUAL PRINT COUNTY: JEFFERSON

DIR: B TOTAL LEN: 9.437 MI. DIST: 10-5 SR: 1830
LEFT MUN: PINE CREEK T RIGHT MUN: PINE CREEK T

(SR8008 SEG 0250/0000) 0024/2488

TO 8008/0250 SH
(CONN)

0024/2382

0024/2467 RAMP B RD
(SR8008 SEG 0500/0621)

0024/2280 BMS EN 33/1830/0024/2142
0 00000 0 0 0000+00

0024/2142 SR0080 WB
BMSBG 33/1830/0024/2142
FIVEMILE RUN
STRUCTURE LENGTH 35 FT

0024/1826 BMSID 33/1830/0024/1826
MFC BEGIN = D
0024/1381 BMS EN 33/1830/0024/1329
0 00000 0 0 0000+00

0024/1329 SR0080 EB
BMSBG 33/1830/0024/1329
TO 8008/0750 SH

0024/1112 (CONN)
RAMP C RD
0024/0989 (SR8008 SEG 0750/0000)

0024/0799 RAMP D RD
(SR8008 SEG 0010/0868)
0024/0256 (APRA) DIAMOND J TRAVEL
003504 FT 0 0 00000 0 00 0000+00

003504 FT

HRI INC. STONE QUARRY
(PRDR)

0014/3385

5 0024/0000 PINE CREEK
WASHINGTON T
LENGTH(AH 2966 BK 3504)

0014/3385 (APRA) HRI INC. STONE Q
0014/2899 MAINT. 10-5 STOCKPILE R
(GOVT)

TO 0322/0340 SH
(CONN)

0014/0103
000000 FT

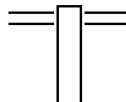
000000 FT 0 0 00000 0 00 0000+00
NC SR 1830 SH
TWENTYEIGHTH DIVISION H
(SR0322 SEG 0350/0000)

INTER-BK FULLER RD
(SR2025 SEG 0080/2451)
MFC BEGIN = C

5 0014/0000 LENGTH(AH 3504 BK 0000)

EXTRACT DATE: 12/21/2020 ROADWAY MANAGEMENT SYSTEM PAGE NUMBER: 173
PRINT DATE: 12/23/2020 SLD COUNTY/SR - ANNUAL PRINT COUNTY: JEFFERSON
DIR: B TOTAL LEN: 4.813 MI. DIST: 10-5 SR: 1027
LEFT MUN: POLK T RIGHT MUN: POLK T

025410 FT



025410 FT RICHARDSVILLE RD
0080/3576 (SR4005 SEG 0260/0000)

EXTRACT DATE: 12/21/2020 ROADWAY MANAGEMENT SYSTEM PAGE NUMBER: 172
PRINT DATE: 12/23/2020 SLD COUNTY/SR - ANNUAL PRINT COUNTY: JEFFERSON

DIR: B TOTAL LEN: 4.813 MI. DIST: 10-5 SR: 1027
LEFT MUN: POLK T RIGHT MUN: POLK T

		==	0080/1774	RUSSEL RD (T425)
021834 FT			021834 FT 2 0 33032 0 00 0220+08	
			0080/0000 LENGTH(AH 3576 BK 3499)	
DAVIS RUN RD (T563)	0070/1311	==		
018335 FT			0070/0104 BMS EN 33/1027/0070/0000	
			018335 FT 2 0 33032 0 00 0185+03	
			NORTH FORK	
			BMSBG 33/1027/0070/0000	
			0070/0000 LENGTH(AH 3499 BK 3507)	
014828 FT			014828 FT 2 0 33032 0 00 0149+16	
			0060/0000 LENGTH(AH 3507 BK 2691)	
CRAWFORD RD (T470)	0050/2081	==		
			0050/2071	POLK WARSAW T
012137 FT			012137 FT 2 0 33032 0 00 0122+25	
			0050/0000 LENGTH(AH 2691 BK 2674)	

EXTRACT DATE: 12/21/2020 ROADWAY MANAGEMENT SYSTEM PAGE NUMBER: 171
PRINT DATE: 12/23/2020 SLD COUNTY/SR - ANNUAL PRINT COUNTY: JEFFERSON

DIR: B TOTAL LEN: 4.813 MI. DIST: 10-5 SR: 1027
LEFT MUN: WARSAW T RIGHT MUN: WARSAW T

LILAC LN
(PRDR)

0040/1329

2 0 33032 0 00 0094+70 009463 FT
CRAWFORD RD
(T470)

0040/0000

2 0 33032 0 00 0042+46 004242 FT
BELL RUN RD
(T422)

0024/0000

001184 FT

000000 FT

==

==

==

0040/0208 EAGLES NEST RD
009463 FT (T470)

5 0040/0000 LENGTH(AH 2674 BK 3572)

005891 FT 2 0 33032 0 00 0058+95
5 0030/0000 LENGTH(AH 3572 BK 1649)

004242 FT

5 0024/0000 LENGTH(AH 1649 BK 3058)

001184 FT 2 0 33032 0 00 0011+87
5 0020/0000 LENGTH(AH 3058 BK 1184)

000000 FT 2 0 33032 0 00 0000+00
NC EGYPT RD
SR 0028 SH
(SR0028 SEG 0410/0000)
MFC BEGIN = D

5 0010/0000 LENGTH(AH 1184 BK 0000)

EXTRACT DATE: 12/21/2020 ROADWAY MANAGEMENT SYSTEM PAGE NUMBER: 170
PRINT DATE: 12/23/2020 SLD COUNTY/SR - ANNUAL PRINT COUNTY: JEFFERSON

DIR: B TOTAL LEN: 2.548 MI. DIST: 10-5 SR: 1025
LEFT MUN: SNYDER T RIGHT MUN: SNYDER T

013455 FT

013455 FT BUFFALO PITTSBURGH HW
0050/3045 (SR0219 SEG 0180/0871)

2 0 33066 0 00 0105+81 010410 FT
WALBURN RUN RD
(T642) 0050/0000

010410 FT
5 0050/0000 LENGTH(AH 3045 BK 2396)

EXTRACT DATE: 12/21/2020 ROADWAY MANAGEMENT SYSTEM PAGE NUMBER: 169
PRINT DATE: 12/23/2020 SLD COUNTY/SR - ANNUAL PRINT COUNTY: JEFFERSON

DIR: B TOTAL LEN: 2.548 MI. DIST: 10-5 SR: 1025
LEFT MUN: SNYDER T RIGHT MUN: SNYDER T

	008014 FT			008014 FT 2 0 33066 0 00 0081+39 [S] 0040/0000 LENGTH(AH 2396 BK 3108)
		==		0030/0944 BONAVIDA RD (TB70)
	004906 FT			004906 FT 2 0 33066 0 00 0050+31 [S] 0030/0000 LENGTH(AH 3108 BK 2773)
	002133 FT			002133 FT 2 0 33066 0 00 0022+11 NC WALBURN RUN RD SNYDER BROCKWAY B
		--		[S] 0020/0000 LENGTH(AH 2773 BK 2133)
VIRGINIA ST (BORO)	0010/1695	==		
JAMES ST (BORO)	0010/1429	==		
PENN AV (BORO)	0010/1319	==		
		==		0010/1157 LEEPER ST (BORO)
ALEXANDER ST (BORO)	0010/0531	==		
UNKNOWN AL (BORO)	0010/0349	==		
		==		0010/0183 CENTER ST (BORO)
	000000 FT	==		000000 FT 2 0 33066 0 00 0000+00 NC MC CAIN ST MAIN ST (SR0219 SEG 0160/0862) MFC BEGIN = E
		==		[S] 0010/0000 LENGTH(AH 2133 BK 0000)

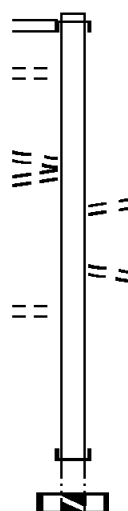
EXTRACT DATE: 12/21/2020 ROADWAY MANAGEMENT SYSTEM PAGE NUMBER: 168
 PRINT DATE: 12/23/2020 SLD COUNTY/SR - ANNUAL PRINT COUNTY: JEFFERSON

DIR: B TOTAL LEN: .293 MI. DIST: 10-5 SR: 1023
 LEFT MUN: BROCKWAY B RIGHT MUN: BROCKWAY B

THIRD AV 001546 FT
 (SR1015 SEG 0190/1298) 0010/1546
 CHITTERSTER WY (BORO) 0010/1348
 SECOND AV (BORO)
 BROAD ST (BORO) 0010/1172

 UNKNOWN AL 0010/0839
 (BORO) 000000 FT

 000000 FT



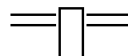
001546 FT
 INTER-AHD BROAD ST
 0010/1546 (SR1015 SEG 0190/1298)

 NC BROAD ST
 BRYANT WY
 0010/0995 (BORO)
 HORIZON DR
 0010/0921 (T850)

 000000 FT 2 0 33065 0 00 0123+43
 NC KEARNEY ST
 INTER-BK KEARNEY RD
 (T850)
 0010/0000 LTH AH 001546 BK 000100
 000000 FT
 7004/0000 LTH AH 000100 BK 000000

EXTRACT DATE: 12/21/2020 ROADWAY MANAGEMENT SYSTEM PAGE NUMBER: 167
PRINT DATE: 12/23/2020 SLD COUNTY/SR - ANNUAL PRINT COUNTY: JEFFERSON
DIR: B TOTAL LEN: 2.084 MI. DIST: 10-5 SR: 1021
LEFT MUN: SNYDER T RIGHT MUN: SNYDER T

011002 FT



011002 FT SR 0028 SH
0040/2832 (SR0028 SEG 0490/0000)

EXTRACT DATE: 12/21/2020 ROADWAY MANAGEMENT SYSTEM PAGE NUMBER: 166
PRINT DATE: 12/23/2020 SLD COUNTY/SR - ANNUAL PRINT COUNTY: JEFFERSON

DIR: B TOTAL LEN: 2.084 MI. DIST: 10-5 SR: 1021
LEFT MUN: SNYDER T RIGHT MUN: SNYDER T

008170 FT

0040/0022 BMS EN 33/1021/0040/0000
008170 FT 2 0 33045 0 00 0081+72
MILL CREEK
BMSBG 33/1021/0040/0000
S 0040/0000 LENGTH(AH 2832 BK 2697)
0030/1900 BMS EN 33/1021/0030/1920
2 0 33045 0 00 0054+72
TR MILL CREEK
0030/1883 BMSBG 33/1021/0030/1920
SNYDER
0030/1720 WASHINGTON T

005473 FT

005473 FT 2 0 33045 0 00 0054+72
S 0030/0000 LENGTH(AH 2697 BK 2848)

002625 FT

002625 FT 2 0 33045 0 00 0026+25
CYPHERT RD
(T591)
S 0020/0000 LENGTH(AH 2848 BK 2625)

000000 FT

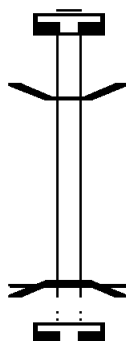
000000 FT 2 0 33045 0 00 0000+00
NC SUGAR HILL RD
COAL GLEN RD
(SR1008 SEG 0040/0000)
MFC BEGIN = E
S 0010/0000 LENGTH(AH 2625 BK 0000)

EXTRACT DATE: 12/21/2020 ROADWAY MANAGEMENT SYSTEM PAGE NUMBER: 165
 PRINT DATE: 12/23/2020 SLD COUNTY/SR - ANNUAL PRINT COUNTY: JEFFERSON
 DIR: B TOTAL LEN: .016 MI. DIST: 10-5 SR: 1019
 LEFT MUN: WASHINGTON T RIGHT MUN: WASHINGTON T

000085 FT













000000 FT

000000 FT



000085 FT
 7014/0000 LENGTH(AH 0151 BK 0085)
 BMSBN 33/1019/0012/0000
 * REF-AHD (TBK) OLD GRADE RD
 0012/0085 (TBK)
 000000 FT 2 0 33105 0 00 0001+65
 NC OL D GRADE RD
 * REF-BK (TBK) OLD GRADE RD
 (TBK)
 WOLF RUN
 BMSBG 33/1019/0012/0000
 MFC BEGIN = E
 5 0012/0000 LENGTH(AH 0085 BK 0166)
 000000 FT
 7010/0000 LENGTH(AH 0166 BK 0000)

EXTRACT DATE: 12/21/2020 ROADWAY MANAGEMENT SYSTEM PAGE NUMBER: 164
 PRINT DATE: 12/23/2020 SLD COUNTY/SR - ANNUAL PRINT COUNTY: JEFFERSON
 DIR: B TOTAL LEN: .000 MI. DIST: 10-5 SR: 1017
 LEFT MUN: BROCKWAY B RIGHT MUN: BROCKWAY B

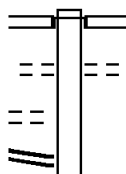
000000 FT		000000 FT	
000000 FT		7070/0000	LENGTH(AH 0289 BK 3192)
000000 FT		000000 FT	
000000 FT		7060/0000	LENGTH(AH 3192 BK 2960)
000000 FT		000000 FT	
000000 FT		7050/0000	LENGTH(AH 2960 BK 2033)
000000 FT		000000 FT	
000000 FT		7040/0000	LENGTH(AH 2033 BK 3224)
000000 FT		000000 FT	
000000 FT		7030/0000	LENGTH(AH 3224 BK 3618)
000000 FT		000000 FT	
000000 FT		7020/0000	LENGTH(AH 3618 BK 1101)
		000000 FT	
		7010/0000	LENGTH(AH 1101 BK 0000)

EXTRACT DATE: 12/21/2020 ROADWAY MANAGEMENT SYSTEM PAGE NUMBER: 163
PRINT DATE: 12/23/2020 SLD COUNTY/SR - ANNUAL PRINT COUNTY: JEFFERSON

DIR: B TOTAL LEN: 7.886 MI. DIST: 10-5 SR: 1015
LEFT MUN: BROCKWAY B RIGHT MUN: BROCKWAY B

041639 FT

BORO AL
(BORO)
BROAD ST
(SR1023 SEG 0010/1546) 0190/1482
0190/1298



041639 FT
INTER-AHD THIRD AV
(SR1010 SEG 0180/1649)
MAIN ST
0190/1837 (SR0028 SEG 0570/1387)
BORO AL
0190/1647 (BORO)

NC THIRD AV

EXTRACT DATE: 12/21/2020 ROADWAY MANAGEMENT SYSTEM PAGE NUMBER: 162
PRINT DATE: 12/23/2020 SLD COUNTY/SR - ANNUAL PRINT COUNTY: JEFFERSON

DIR: B TOTAL LEN: 7.886 MI. DIST: 10-5 SR: 1015
LEFT MUN: BROCKWAY B RIGHT MUN: BROCKWAY B

LEVIS WY
(BORO)
MAPLE ST
(BORO)

0190/0237
0190/0060
039802 FT

037483 FT

035105 FT

032610 FT

== 0190/1120 KEYS WY
== 0190/0939 (PRDR)
== 0190/0761 FOURTH AV
== 0190/0581 (BORO)
== 0190/0400 (BORO) AL
== 0190/0031 (BORO) FIFTH AV
== 0190/0000 (BORO) AL
0190/0031 BMS EN 33/1015/0190/0000
039802 FT 2 0 33047 0 02 0174+75
CURRY RUN
BMSBG 33/1015/0190/0000
5 0190/0000 LENGTH(AH 1837 BK 2319)
NC BR ROAD ST
BROAD ST
0170/2024 (BORO)
037483 FT 2 0 33047 0 02 0149+04
BROCKWAY
SNYDER T
5 0170/0000 LENGTH(AH 2319 BK 2378)
035105 FT 2 0 33047 0 02 0125+18
5 0160/0000 LENGTH(AH 2378 BK 2495)
032610 FT 2 0 33047 0 01 0100+23
5 0150/0000 LENGTH(AH 2495 BK 3283)

DIR: B TOTAL LEN: 7.886 MI. DIST: 10-5 SR: 1015
LEFT MUN: SNYDER T RIGHT MUN: SNYDER T

```

      NC ARCH ST ET
INTER-BK WESTVILLE RD
022718 FT (SR1008 SEG 0100/1347)
          MFC BEGIN = D
0120/0000 LTH AH 003400 BK 000100
022718 FT
7114/0000 LTH AH 000100 BK 002454
INTER-AHD WESTVILLE RD
0110/2454 (SR1008 SEG 0110/0000)

0110/2054 BMS EN 33/1015/0110/2081

```

DIR: B TOTAL LEN: 7.886 MI.
LEFT MUN: WASHINGTON T

DIST: 10-5 SR: 1015
RIGHT MUN: WASHINGTON T

2 0 33105 0 00 0161+50 020264 FT
DAUGHERTY RD
(T590) 0110/0000

BEECHWOOD RD
(T830)

2 0 33038 0 00 0117+52 011469 FT
JOHN M RD
(T490) 0060/0000

2 0 33105 0 00 0161+50
RATTLESNAKE RUN
0110/2041 BMSBG 33/1015/0110/2081

020264 FT
0110/0000 LENGTH(AH 2454 BK 3075)

017189 FT 2 0 33105 0 00 0133+45
0090/0000 LENGTH(AH 3075 BK 2767)
0070/2537 (CONN) BLOOM HILL DR
0070/2429 (T578) BLOOM HILL DR

014422 FT 2 0 33038 0 00 0149+10
WILSON RD
(TB60)
0070/0000 LENGTH(AH 2767 BK 2953)

011469 FT
0060/0000 LENGTH(AH 2953 BK 1538)

EXTRACT DATE: 12/21/2020 ROADWAY MANAGEMENT SYSTEM PAGE NUMBER: 159
PRINT DATE: 12/23/2020 SLD COUNTY/SR - ANNUAL PRINT COUNTY: JEFFERSON

DIR: B TOTAL LEN: 7.886 MI. DIST: 10-5 SR: 1015
LEFT MUN: WASHINGTON T RIGHT MUN: WASHINGTON T

GRACEY RD
(T489)

009931 FT

009931 FT 2 0 33038 0 00 0101+61

STUART RD
(T491)

== S 0050/0000 LENGTH(AH 1538 BK 1858)

0040/0694

==

008073 FT

008073 FT 2 0 33038 0 00 0083+10
S 0040/0000 LENGTH(AH 1858 BK 3057)

005016 FT

005016 FT 2 0 33038 0 00 0052+60

SANDSTONE DR
(T692)

== S 0030/0000 LENGTH(AH 3057 BK 2728)

002288 FT

002288 FT 2 0 33038 0 00 0025+68
S 0020/0000 LENGTH(AH 2728 BK 2288)

000000 FT

== 0010/0885 SANDSTONE DR
(T692)

000000 FT 2 0 33038 0 00 0002+57

FALLS CREEK RD
(SR0830 SEG 0240/0940)

NC BE ECHTREE RD
INTER-BK KYLE RUN RD
(T485)

SR 0830 SH
(SR0830 SEG 0240/0940) 0010/0000

MFC BEGIN = E
S 0010/0000 LENGTH(AH 2288 BK 0000)

EXTRACT DATE: 12/21/2020 ROADWAY MANAGEMENT SYSTEM PAGE NUMBER: 158
PRINT DATE: 12/23/2020 SLD COUNTY/SR - ANNUAL PRINT COUNTY: JEFFERSON

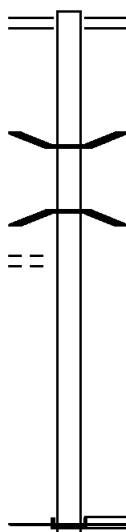
DIR: B TOTAL LEN: .682 MI. DIST: 10-5 SR: 1013
LEFT MUN: WASHINGTON T RIGHT MUN: WASHINGTON T

BUCHANAN RD
(T708)

003600 FT

0010/1425

000000 FT



003600 FT AIRPORT RD
0010/3600 (SR0830 SEG 0102/0000)

0010/1889 BMS EN 33/1013/0010/1876
0 00000 0 0 0000+00
KEYS RUN
0010/1876 BMSBG 33/1013/0010/1876

000000 FT 0 0 00000 0 00 0000+00
NC AIRPORT RD

INTER-BK SR 1830
(SR1830 SEG 0120/2901)
SR 1830 SH
(SR1830 SEG 0130/0000)
MFC BEGIN = D
0010/0000 LENGTH(AH 3600 BK 0000)

EXTRACT DATE: 12/21/2020 ROADWAY MANAGEMENT SYSTEM PAGE NUMBER: 157
PRINT DATE: 12/23/2020 SLD COUNTY/SR - ANNUAL PRINT COUNTY: JEFFERSON

DIR: B TOTAL LEN: .064 MI. DIST: 10-5 SR: 1012
LEFT MUN: PINE CREEK T RIGHT MUN: PINE CREEK T

000336 FT

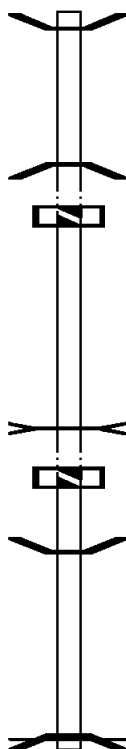
000183 FT

000183 FT

000143 FT

000143 FT

000000 FT



000336 FT BMS EN 33/1012/0020/0000
* REF-AHD HATTEN RD
0020/0153 (T520)
000183 FT 0 0 00000 0 00 0000+00
* REF-BK HATTEN RD
(T520)
SR 0080 WB
BMS BG 33/1012/0020/0000
0020/0000 LTH AH 000153 BK 000100
000183 FT
7016/0000 LTH AH 000100 BK 000040
* REF-AHD HATTEN RD
0014/0040 (T520)
000143 FT 0 0 00000 0 00 0000+00
FIVEMILE RUN
STRUCTURE LENGTH 40 FT
BMS ID 33/1012/0014/0000
* REF-BK HATTEN RD
(T520)
0014/0000 LTH AH 000040 BK 000100
000143 FT
7012/0000 LTH AH 000100 BK 000143
BMS EN 33/1012/0010/0000
* REF-AHD HATTEN RD
0010/0143 (T520)
000000 FT 0 0 00000 0 00 0000+00
NC HA TTEN RD
* REF-BK HATTEN RD
(T520)
SR0080 EB
BMS BG 33/1012/0010/0000
MFC BEGIN = E
0010/0000 LENGTH(AH 0143 BK 0000)

EXTRACT DATE: 12/21/2020 ROADWAY MANAGEMENT SYSTEM PAGE NUMBER: 156
PRINT DATE: 12/23/2020 SLD COUNTY/SR - ANNUAL PRINT COUNTY: JEFFERSON

DIR: B TOTAL LEN: 5.335 MI. DIST: 10-5 SR: 1011
LEFT MUN: SNYDER T RIGHT MUN: SNYDER T

028168 FT

2 0 33046 0 00 0267+28 026759 FT
GALUSHA RD
(T560) 0100/0000

023575 FT

028168 FT
INTER-AHD GAME SCHOOL RD
(SR1010 SEG 0110/0000)
CLAYPLANT RD
0100/1409 (SR1010 SEG 0110/0000)

026759 FT
S 0100/0000 LENGTH(AH 1409 BK 3184)

023575 FT 2 0 33046 0 00 0235+48
S 0090/0000 LENGTH(AH 3184 BK 3025)

EXTRACT DATE: 12/21/2020 ROADWAY MANAGEMENT SYSTEM PAGE NUMBER: 155
PRINT DATE: 12/23/2020 SLD COUNTY/SR - ANNUAL PRINT COUNTY: JEFFERSON

DIR: B TOTAL LEN: 5.335 MI. DIST: 10-5 SR: 1011
LEFT MUN: SNYDER T RIGHT MUN: SNYDER T

020550 FT

020550 FT 2 0 33046 0 00 0205+23
5 0080/0000 LENGTH(AH 3025 BK 2714)

017836 FT

0070/0983 PENNY LN
0070/0739 (PRDR)
BMSSEN 33/1011/0070/0709
0 0 00000 0 00 0000+00
MILL CREEK
0070/0709 BMSBG 33/1011/0070/0709
017836 FT 2 0 33046 0 00 0178+12
NC GAME SCHOOL RD
SR 0028 SH
(SR0028 SEG 0530/1483)
MFC BEGIN = D
5 0070/0000 LENGTH(AH 2714 BK 3207)

014629 FT

014629 FT 2 0 33046 0 00 0145+91
5 0060/0000 LENGTH(AH 3207 BK 3610)

011019 FT

011019 FT 2 0 33046 0 00 0109+81
5 0050/0000 LENGTH(AH 3610 BK 1740)

SHUGAR RD
(T851)

0040/1153

DIR: B TOTAL LEN: 5.335 MI.
LEFT MUN: SNYDER T

DIST: 10-5 SR: 1011
RIGHT MUN: SNYDER T

2 0 33046 0 00 0067+08 006724 FT
BUSHLEY RD
(T552) 0030/0000

009279 FT

004624 FT

2 0 33046 0 00 0026+00 002614 FT
WOODBURY RD
(T560) 0020/0000

000000 FT

0040/0604 BMS EN 33/1011/0040/0572
2 0 33046 0 00 0098+39
MILL CREEK

```

0040/0572 BMSBEG 33/1011/0040/0572
0040/0016 BMSSEN 33/1011/0040/0000
009279 FT 2 0 33046 0 00 0092+60
TR MILL CREEK
BMSBEG 33/1011/0040/0000
SNYDER
WASHINGTON T
0040/0000 LENGTH(AH 1740 BK 2555)

```

006724 FT
NC SR 1011 SH
0030/0000 LENGTH(AH 2555 BK 2100)

```
004624 FT 2 0 33046 0 00 0046+10
0024/0000 LENGTH(AH 2100 BK 2010)
```

002614 FT WOODBURY RD
(T560)
0020/0000 LENGTH(AH 2010 BK 2614)

```

000000 FT 2 0 33046 0 00 0000+00
NC BE ECHTONRDE
WESTVILLE RD
(SR10081SE EG 0080/2263)
MFC BEGIN
LENGTH(AH = 2614 BK 0000)
0010/0000

```

EXTRACT DATE: 12/21/2020 ROADWAY MANAGEMENT SYSTEM PAGE NUMBER: 153
PRINT DATE: 12/23/2020 SLD COUNTY/SR - ANNUAL PRINT COUNTY: JEFFERSON
DIR: B TOTAL LEN: 8.826 MI. DIST: 10-5 SR: 1010
LEFT MUN: BROCKWAY B RIGHT MUN: BROCKWAY B

EXTRACT DATE: 12/21/2020 ROADWAY MANAGEMENT SYSTEM PAGE NUMBER: 152
PRINT DATE: 12/23/2020 SLD COUNTY/SR - ANNUAL PRINT COUNTY: JEFFERSON

DIR: B TOTAL LEN: 8.826 MI. DIST: 10-5 SR: 1010
LEFT MUN: BROCKWAY B RIGHT MUN: BROCKWAY B

BROCKWAY INDUSTRIAL PAR
(BORO)

044953 FT

0170/0926

043741 FT

042674 FT

039795 FT

INTER-AHD THIRD AV
(SR1015 SEG 0190/1837)

0180/1649 MAIN ST
(SR0028 SEG 0570/1387)

0180/1295 ALEXANDER ST
(BORO)

NC THIR AV
WHITTESTER RD
(BORO)

0180/0796 NORTH ST
(BORO)

0180/0709 NC NORTH ST
(BORO)

0180/0600 SECOND AV
(BORO)

044953 FT 2 0 33067 0 00 0452+44
BROCKWAY

0180/0000 SNYDER T
LENGTH(AH 1649 BK 1212)

043741 FT 2 0 33067 0 00 0440+32
0170/0000 LENGTH(AH 1212 BK 1067)

042674 FT 2 0 33067 0 00 0429+65
0160/0000 LENGTH(AH 1067 BK 2879)

0150/0936 STRISHOCK RD
(T563)

039795 FT 2 0 33067 0 00 0400+86
0150/0000 LENGTH(AH 2879 BK 3640)

EXTRACT DATE: 12/21/2020 ROADWAY MANAGEMENT SYSTEM PAGE NUMBER: 151
PRINT DATE: 12/23/2020 SLD COUNTY/SR - ANNUAL PRINT COUNTY: JEFFERSON

DIR: B TOTAL LEN: 8.826 MI. DIST: 10-5 SR: 1010
LEFT MUN: SNYDER T RIGHT MUN: SNYDER T

2 0 33067 0 00 0364+00 036155 FT
GRECCO RD
(T783) 0140/0000

036155 FT

0140/0000 LENGTH(AH 3640 BK 3479)
OLIVIO DR
(PRDR) 0130/3121

032676 FT

0130/0797 CAMPBELL RD
(T562)

032676 FT 2 0 33067 0 00 0329+12
0130/0000 LENGTH(AH 3479 BK 2062)

2 0 33067 0 00 0308+41 030614 FT
BLISS RD
(T694) 0120/0000

030614 FT

0120/0000 LENGTH(AH 2062 BK 1767)

PRESTO DR
(PRDR) 0110/0507
028847 FT

028847 FT 2 0 33067 0 00 0290+35
GAME SCHOOL RD
(SR1011 SEG 0100/1409)

NC CLAY PLANT RD
0110/0000 LENGTH(AH 1767 BK 3371)

025476 FT

0100/0024 BMS EN 33/1010/0100/0000
025476 FT 2 0 33067 0 00 0256+43
S BR NORTH FORK CR
BMSBG 33/1010/0100/0000
0100/0000 LENGTH(AH 3371 BK 3634)

EXTRACT DATE: 12/21/2020 ROADWAY MANAGEMENT SYSTEM PAGE NUMBER: 150
PRINT DATE: 12/23/2020 SLD COUNTY/SR - ANNUAL PRINT COUNTY: JEFFERSON

DIR: B TOTAL LEN: 8.826 MI. DIST: 10-5 SR: 1010
LEFT MUN: SNYDER T RIGHT MUN: SNYDER T

EMPIRE RIDGE RD
(TWP)

021842 FT

021842 FT 2 0 33067 0 00 0219+17
S 0090/0000 LENGTH(AH 3634 BK 3481)

0080/2090 ==

018361 FT

018361 FT 2 0 33067 0 00 0184+36
S 0080/0000 LENGTH(AH 3481 BK 3303)

015058 FT

015058 FT 2 0 33067 0 00 0151+33
SNYDER
POLK T
S 0070/0000 LENGTH(AH 3303 BK 3144)

011914 FT

011914 FT 2 0 33067 0 00 0119+89
S 0060/0000 LENGTH(AH 3144 BK 3301)

EXTRACT DATE: 12/21/2020 ROADWAY MANAGEMENT SYSTEM PAGE NUMBER: 149
PRINT DATE: 12/23/2020 SLD COUNTY/SR - ANNUAL PRINT COUNTY: JEFFERSON

DIR: B TOTAL LEN: 8.826 MI. DIST: 10-5 SR: 1010
LEFT MUN: POLK T RIGHT MUN: POLK T

2 0 33067 0 00 0085+95 008613 FT
WHIPPOORWILL LN
(PRDR) 0050/0000

006438 FT

003939 FT

001421 FT

000000 FT

==

008613 FT

5 0050/0000 LENGTH(AH 3301 BK 2175)

006438 FT 2 0 33067 0 00 0064+30
5 0040/0000 LENGTH(AH 2175 BK 2499)

003939 FT 2 0 33067 0 00 0039+31
5 0030/0000 LENGTH(AH 2499 BK 2518)

0020/0881 BMS EN 33/1010/0020/0840
2 0 33067 0 00 0022+65
NORTH FORK CREEK
0020/0840 BMS BG 33/1010/0020/0840

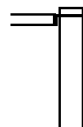
001421 FT 2 0 33067 0 00 0014+13
5 0020/0000 LENGTH(AH 2518 BK 1421)

000000 FT 2 0 33067 0 00 0000+00
NC GAME SCHOOL RD
RICHARDSVILLE RD
(SR4005 SEG 0290/0000)
MFC BEGIN = D

5 0010/0000 LENGTH(AH 1421 BK 0000)

EXTRACT DATE: 12/21/2020 ROADWAY MANAGEMENT SYSTEM PAGE NUMBER: 148
PRINT DATE: 12/23/2020 SLD COUNTY/SR - ANNUAL PRINT COUNTY: JEFFERSON
DIR: B TOTAL LEN: 6.741 MI. DIST: 10-5 SR: 1009
LEFT MUN: WASHINGTON T RIGHT MUN: WASHINGTON T

COAL GLEN RD 035595 FT
(SR1008 SEG 0070/0000) 0120/2016



035595 FT
INTER-AHD WESTVILLE RD
0120/2016 (SR1008 SEG 0070/0000)

EXTRACT DATE: 12/21/2020 ROADWAY MANAGEMENT SYSTEM PAGE NUMBER: 147
PRINT DATE: 12/23/2020 SLD COUNTY/SR - ANNUAL PRINT COUNTY: JEFFERSON

DIR: B TOTAL LEN: 6.741 MI. DIST: 10-5 SR: 1009
LEFT MUN: WASHINGTON T RIGHT MUN: WASHINGTON T

033579 FT

== ==

033579 FT 2 0 33029 0 02 0448+50

RIDGE RD

(T578)

5 0120/0000 LENGTH(AH 2016 BK 3611)

029968 FT

029968 FT 2 0 33029 0 02 0412+03
5 0110/0000 LENGTH(AH 3611 BK 3241)

026727 FT

==

026727 FT 2 0 33029 0 02 0379+60

BEECHWOOD RD

(T830)

5 0100/0000 LENGTH(AH 3241 BK 3083)

0090/1504 BMS EN 33/1009/0090/1490

0 0 00000 0 00 0000+00

BEAVERDAM RUN

0090/1490 BMS BG 33/1009/0090/1490

023644 FT

023644 FT 2 0 33029 0 02 0352+33
5 0090/0000 LENGTH(AH 3083 BK 1256)

022388 FT

==

022388 FT 2 0 33029 0 01 0340+00

AIRPORT RD

(SR0830 SEG 0200/0000)

EXTRACT DATE: 12/21/2020 ROADWAY MANAGEMENT SYSTEM PAGE NUMBER: 146
PRINT DATE: 12/23/2020 SLD COUNTY/SR - ANNUAL PRINT COUNTY: JEFFERSON

DIR: B TOTAL LEN: 6.741 MI. DIST: 10-5 SR: 1009
LEFT MUN: WASHINGTON T RIGHT MUN: WASHINGTON T

WHITE RD
(T482)

0070/0424
019157 FT

==

019157 FT 2 0 33029 0 01 0308+00
KYLE RUN RD
(T485)

0070/0000 LENGTH(AH 3231 BK 3558)

FOREST VIEW DR
(T800)

0060/2373

==

HEMLOCK DR
(T840)

0060/1426

==

015599 FT

==

0060/0027 BMS EN 33/1009/0060/0000
015599 FT 2 0 33029 0 01 0270+82
KYLE RUN

0060/0000 BMSBG 33/1009/0060/0000
LENGTH(AH 3558 BK 3307)

MCVITTY RD
(T547)

0050/0106
012292 FT

==

012292 FT 2 0 33029 0 01 0237+58
0050/0000 LENGTH(AH 3307 BK 3483)

LOGAN RD
(T704)

0040/3070

==

0040/2424 BMS EN 33/1009/0040/2141
2 0 33029 0 00 0224+59

EXTRACT DATE: 12/21/2020 ROADWAY MANAGEMENT SYSTEM PAGE NUMBER: 145
PRINT DATE: 12/23/2020 SLD COUNTY/SR - ANNUAL PRINT COUNTY: JEFFERSON

DIR: B TOTAL LEN: 6.741 MI. DIST: 10-5 SR: 1009
LEFT MUN: WASHINGTON T RIGHT MUN: WASHINGTON T

2 0 33029 0 00 0202+55 008809 FT
HORMTOWN RD
(SR1003 SEG 0090/3082) 0040/0000

005201 FT

002136 FT

000000 FT

0040/2141 SR0080 EB
BMSBG 33/1009/0040/2141

008809 FT

5 0040/0000 LENGTH(AH 3483 BK 3608)

005201 FT 2 0 33029 0 00 0166+46
IRISH MARY RD

5 0030/0000 LENGTH(AH 3608 BK 3065)
WASHINGTON
0020/2791 WINSLOW T

5 0020/0000 LENGTH(AH 3065 BK 2136)
002136 FT 2 0 33029 0 00 0135+75

5 0010/0000 LENGTH(AH 2136 BK 0000)
000000 FT 2 0 33029 0 00 0114+64
NC ST EVENSON HILL RD
REYNOLDSVILLE-FALLSCREE
(SR0950 SEG 0060/0000)
MFC BEGIN = D

EXTRACT DATE: 12/21/2020 ROADWAY MANAGEMENT SYSTEM PAGE NUMBER: 144
PRINT DATE: 12/23/2020 SLD COUNTY/SR - ANNUAL PRINT COUNTY: JEFFERSON

DIR: B TOTAL LEN: 10.445 MI. DIST: 10-5 SR: 1008
LEFT MUN: SNYDER T RIGHT MUN: SNYDER T

055147 FT

055147 FT AH-ELK (24)
* REF-AHD WINSLOW ET
0190/3300 (SR2001 SEG 0010/0000)

0190/1770 BMS EN 33/1008/0190/1759
2 0 33048 0 00 0120+81
0190/1759 TR RATTLESNAKE CR
BMSBG 33/1008/0190/1759

RINGBLOOM RD
(T574)

051847 FT
0190/0000

0190/0530 MT DANIELS RD
051847 FT (T495)
2 0 33048 0 00 0103+30
VILLAGE: LANES MILLS
5 0190/0000 LENGTH(AH 3300 BK 3205)
SIPLE RD
0180/2614 (T573)

048642 FT

048642 FT 2 0 33048 0 00 0071+37
5 0180/0000 LENGTH(AH 3205 BK 3181)

2 0 33048 0 00 0039+68 045461 FT
FERMANTOWN RD
(T572) 0170/0000

045461 FT
5 0170/0000 LENGTH(AH 3181 BK 3960)

EXTRACT DATE: 12/21/2020 ROADWAY MANAGEMENT SYSTEM PAGE NUMBER: 143
PRINT DATE: 12/23/2020 SLD COUNTY/SR - ANNUAL PRINT COUNTY: JEFFERSON

DIR: B TOTAL LEN: 10.445 MI. DIST: 10-5 SR: 1008
LEFT MUN: SNYDER T RIGHT MUN: SNYDER T

2 0 33048 0 00 0000+00 041501 FT
BUFFALO PITTSBURGH HW
(SR0219 SEG 0110/0269) 0160/0000
041501 FT

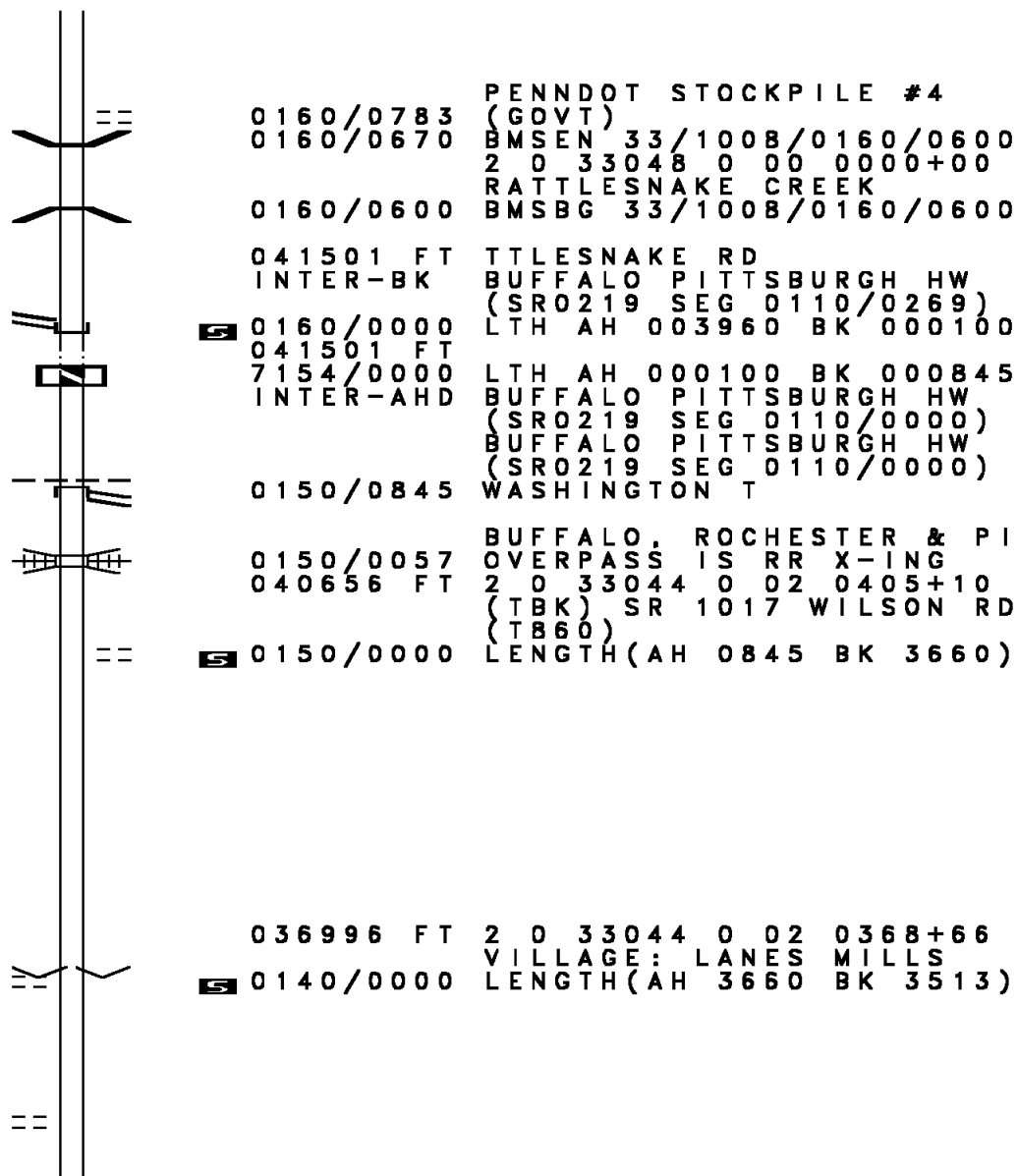
040656 FT

GUSTAFSON DR
(T487)

036996 FT
0140/0000

TIN CAN RD
(T572)

0130/1906



EXTRACT DATE: 12/21/2020 ROADWAY MANAGEMENT SYSTEM PAGE NUMBER: 142
PRINT DATE: 12/23/2020 SLD COUNTY/SR - ANNUAL PRINT COUNTY: JEFFERSON

DIR: B TOTAL LEN: 10.445 MI. DIST: 10-5 SR: 1008
LEFT MUN: WASHINGTON T RIGHT MUN: WASHINGTON T

033483 FT

033483 FT 2 0 33044 0 02 0333+44

WELSH RD
(T571)

0130/0000 LENGTH(AH 3513 BK 2806)

030677 FT

030677 FT 2 0 33044 0 02 0304+94

0120/0000 LENGTH(AH 2806 BK 2292)

028385 FT

028385 FT 2 0 33044 0 02 0281+57

BEECH TREE RD
(SR1015 SEG 0110/2454)

0110/0000 LENGTH(AH 2292 BK 2752)

FOR SR 1008 AND 1015
(CONN)

0100/2484

ARCH ST ET
(SR1015 SEG 0120/0000) 0100/1347

025633 FT

025633 FT 2 0 33044 0 02 0254+49

0100/0000 LENGTH(AH 2752 BK 3292)

022341 FT

022341 FT 2 0 33044 0 02 0222+00

PATTON RD
(T586)

EXTRACT DATE: 12/21/2020 ROADWAY MANAGEMENT SYSTEM PAGE NUMBER: 141
PRINT DATE: 12/23/2020 SLD COUNTY/SR - ANNUAL PRINT COUNTY: JEFFERSON

DIR: B TOTAL LEN: 10.445 MI.
LEFT MUN: WASHINGTON T

DIST: 10-5 SR: 1008
RIGHT MUN: WASHINGTON T

BEECHTON RD
(SR1011 SEG 0010/0000) 0080/2263

0090/0000 LENGTH(AH 3292 BK 2472)

CRIBBS RD
(T681)

019869 FT
0080/0000

019869 FT 2 0 33044 0 02 0200+00

VILLAGE: WESTVILLE
0080/0000 LENGTH(AH 2472 BK 2780)

017089 FT

017089 FT 2 0 33044 0 01 0171+05

NC WESTVILLE RD
STEVENSON HILL RD
(SR1009 SEG 0120/2016)
MFC BEGIN = D

0070/0000 LENGTH(AH 2780 BK 1448)

2 0 33044 0 01 0156+72 015641 FT

WOODBURY RD

(T560)

WOODBURY RD

(T560)

0060/0000

015641 FT

0060/0000 LENGTH(AH 1448 BK 3496)

2 0 33044 0 01 0120+79 012145 FT

BUSHLEY RD

(T552)

0050/0000

012145 FT

0050/0000 LENGTH(AH 3496 BK 3271)

LC TO RIDGE RD
(CONN)
0040/2581

EXTRACT DATE: 12/21/2020 ROADWAY MANAGEMENT SYSTEM PAGE NUMBER: 140
PRINT DATE: 12/23/2020 SLD COUNTY/SR - ANNUAL PRINT COUNTY: JEFFERSON

DIR: B TOTAL LEN: 10.445 MI. DIST: 10-5 SR: 1008
LEFT MUN: WASHINGTON T RIGHT MUN: WASHINGTON T

2 0 33044 0 01 0089+73 008874 FT
SUGAR HILL RD
(SR1021 SEG 0010/0000) 0040/0000

2 0 33044 0 00 0055+79 005575 FT
REITZ CROSSING RD
(T551) 0030/0000

002464 FT

000000 FT

=
0040/2440 RIDGE RD
(T578)
= 0040/2248 MOTTERN RD
(T549)

008874 FT

5 0040/0000 LENGTH(AH 3271 BK 3299)

= 0030/1546 RAYBUCK RD
(T550)

005575 FT

5 0030/0000 LENGTH(AH 3299 BK 3111)

5 002464 FT 2 0 33044 0 00 0024+66
5 0020/0000 LENGTH(AH 3111 BK 2464)

000000 FT 2 0 33044 0 00 0000+00
NC CO AL GLEN RD
ALLEN MILLS RD
(SR1830 SEG 0140/0902)
MFC BEGIN = E

5 0010/0000 LENGTH(AH 2464 BK 0000)

EXTRACT DATE: 12/21/2020 ROADWAY MANAGEMENT SYSTEM PAGE NUMBER: 139
PRINT DATE: 12/23/2020 SLD COUNTY/SR - ANNUAL PRINT COUNTY: JEFFERSON

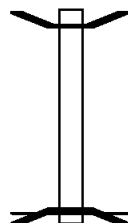
DIR: B TOTAL LEN: 1.803 MI. DIST: 10-5 SR: 1007
LEFT MUN: WASHINGTON T RIGHT MUN: WASHINGTON T

009521 FT	009521 FT	INTER-AHD	CHERRY DR					
			(T543)					
			HORNTOWN RD					
	0040/1522		(SR1003	SEG	0090/0000)			
007999 FT	007999 FT	2 0 33091	0 00	0079+98				
	0040/0000	LENGTH(AH	1522	BK	2290)			
005709 FT	005709 FT	2 0 33091	0 00	0057+08				
	0030/0000	LENGTH(AH	2290	BK	2625)			
		WASHINGTON						
	0020/2439	WINSLOW T						
SANDY VALLEY RD (T543)	0020/0338	NC PARDUS RD						
	003084 FT	003084 FT	2 0 33091	0 00	0030+84			
		0020/0000	LENGTH(AH	2625	BK	3084)		
000000 FT	000000 FT	2 0 33091	0 00	0000+00				
		NC SANDY VALLEY RD						
		SR 0950 SH						
		(SR0950	SEG	0050/0924)				
		MFC BEGIN	=	E				
	0010/0000	LENGTH(AH	3084	BK	0000)			

EXTRACT DATE: 12/21/2020 ROADWAY MANAGEMENT SYSTEM PAGE NUMBER: 138
 PRINT DATE: 12/23/2020 SLD COUNTY/SR - ANNUAL PRINT COUNTY: JEFFERSON
 DIR: B TOTAL LEN: .029 MI. DIST: 10-5 SR: 1006
 LEFT MUN: PINE CREEK T RIGHT MUN: PINE CREEK T

000152 FT

000000 FT



000152 FT BMS EN 33/1006/0010/0000
 * REF-AHD SULGAR RD
 0010/0152 (TWP)
 000000 FT 0 0 00000 0 00 0000+00
 NC SU LGAR RD
 * REF-BK SULGAR RD
 (TWP)
 SR0080 EB
 BMSBG 33/1006/0010/0000
 MFC BEGIN = E
 0010/0000 LENGTH(AH 0152 BK 0000)

EXTRACT DATE: 12/21/2020 ROADWAY MANAGEMENT SYSTEM PAGE NUMBER: 137
PRINT DATE: 12/23/2020 SLD COUNTY/SR - ANNUAL PRINT COUNTY: JEFFERSON
DIR: B TOTAL LEN: 1.225 MI. DIST: 10-5 SR: 1005
LEFT MUN: WASHINGTON T RIGHT MUN: WASHINGTON T

006468 FT

SR 0830 SH
(SR1830 SEG 0080/0000) 0030/2553

006468 FT

006468 FT
INTER-AHD SR 0830 SH
(SR1830 SEG 0080/0000)
MOORE RD
0030/2553 (T479)

006468 FT
INTER-AHD SR 0830 SH
(SR1830 SEG 0080/0000)
MOORE RD
0030/2553 (T479)

003915 FT

```

003915 FT 2 0 33042 0 00 0148+84
0030/0000 LENGTH(AH 2553 BK 0956)
SR0080 WB
0020/0600 OP ID 33/0080/0885/1824
SR0080 EB
0020/0369 OP ID 33/0080/0884/2452
002959 FT 2 0 33042 0 00 0139+28
0020/0000 LENGTH(AH 0956 BK 2959)

```

```

003915 FT 2 0 33042 0 00 0148+84
0030/0000 LENGTH(AH 2553 BK 0956)
SR0080WB
0020/0600 OP ID 33/0080/0885/1824
SR0080EB
0020/0369 OP ID 33/0080/0884/2452
002959 FT 2 0 33042 0 00 0139+28
0020/0000 LENGTH(AH 0956 BK 2959)

```

002959 FT

000000 FT

```

000000 FT 2 0 33042 0 00 0109+53
      NC LAUREL RUN RDR
      HORMTOWN RDR
      (SR1003 SREG 0050/0000)
      MFC BEGIN
0010/0000 LENGTH(AH 2959 BK 0000)

```

```

000000 FT 2 0 33042 0 00 0109+53
      NC LAU HUREL RUN RRD
      (SR1003 SREG 0050/0000)
      MFC BEGIN =
0010/0000 LENGTH(AH 2959 BK 0000)

```

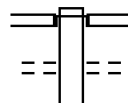
EXTRACT DATE: 12/21/2020 ROADWAY MANAGEMENT SYSTEM PAGE NUMBER: 136
PRINT DATE: 12/23/2020 SLD COUNTY/SR - ANNUAL PRINT COUNTY: JEFFERSON
DIR: B TOTAL LEN: 3.987 MI. DIST: 10-5 SR: 1004
LEFT MUN: FALLS CREEK B RIGHT MUN: FALLS CREEK B

021049 FT

021049 FT
INTER-AHD

FULLER AV
(BORO)
THIRD ST
(SR0950 SEG 0150/2137)
BORO AL
(BORO)
2 0 33085 0 01 0204+43

020483 FT



DIST: 10-5 SR: 1004
RIGHT MUN: FALLS CREEK B

EXTRACT DATE: 12/21/2020 ROADWAY MANAGEMENT SYSTEM PAGE NUMBER: 134
PRINT DATE: 12/23/2020 SLD COUNTY/SR - ANNUAL PRINT COUNTY: JEFFERSON

DIR: B TOTAL LEN: 3.987 MI. DIST: 10-5 SR: 1004
LEFT MUN: WASHINGTON T RIGHT MUN: WASHINGTON T

2 0 33085 0 01 0073+40 007387 FT
GUNBOAT RD
(T656) 0040/0000

005092 FT

002073 FT

000000 FT

STEVENSON HILL RD
(SR1009 SEG 0050/2306) 0010/0000

== 0050/0000 (T600)
LENGTH(AH 2078 BK 3168)

007387 FT

0040/0000 LENGTH(AH 3168 BK 2295)

0030/1138 LC TO/FROM MOSQUITO RD
(CONN)
0030/0740 MOSQUITO RD
(T598)

005092 FT 2 0 33085 0 01 0050+42
0030/0000 LENGTH(AH 2295 BK 3019)

TR KYLE LAKE
STRUCTURE LENGTH 17 FT
0020/2336 BMSID 33/1004/0020/2336
SR0080 EB
0020/2221 OP ID 33/0080/0924/1309
SR0080 WB
0020/2017 OP ID 33/0080/0925/1344

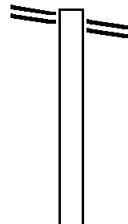
0020/0411 MOSQUITO CREEK RD
(TWP)
002073 FT 2 0 33085 0 00 0020+42
0020/0000 LENGTH(AH 3019 BK 2073)

000000 FT 2 0 33085 0 00 0000+00
STEVENSON HILL RD
(SR1009 SEG 0050/2306)
NC SMITHTOWN RD
MFC BEGIN = D

0010/0000 LENGTH(AH 2073 BK 0000)

EXTRACT DATE: 12/21/2020 ROADWAY MANAGEMENT SYSTEM PAGE NUMBER: 133
PRINT DATE: 12/23/2020 SLD COUNTY/SR - ANNUAL PRINT COUNTY: JEFFERSON
DIR: B TOTAL LEN: 4.969 MI. DIST: 10-5 SR: 1003
LEFT MUN: WASHINGTON T RIGHT MUN: WASHINGTON T

STEVENSON HILL RD 026237 FT
(SR1009 SEG 0040/0000) 0090/3082



026237 FT STEVENSON HILL RD
0090/3082 (SR1009 SEG 0040/0000)

EXTRACT DATE: 12/21/2020 ROADWAY MANAGEMENT SYSTEM PAGE NUMBER: 132
PRINT DATE: 12/23/2020 SLD COUNTY/SR - ANNUAL PRINT COUNTY: JEFFERSON

DIR: B TOTAL LEN: 4.969 MI. DIST: 10-5 SR: 1003
LEFT MUN: WASHINGTON T RIGHT MUN: WASHINGTON T

2 0 33095 0 00 0000+00 023155 FT
CHERRY DR
(T543) 0090/0000

==

023155 FT PARDUS RD
(SR1007 SEG 0040/1522)
5 0090/0000 LENGTH(AH 3082 BK 2427)

020728 FT

020728 FT 2 0 33091 0 00 0119+55
5 0080/0000 LENGTH(AH 2427 BK 3009)

017719 FT

==

SANDY VALLEY RD
(T542)
OVEN RD
(T538)
0070/1052

017719 FT 2 0 33091 0 00 0149+64
5 0070/0000 LENGTH(AH 3009 BK 3722)

2 0 33091 0 00 0186+95 013997 FT
MOORE RD
(T479) 0060/0000

==

013997 FT
5 0060/0000 LENGTH(AH 3722 BK 2992)

2 0 33091 0 00 0216+75 011005 FT
LAUREL RUN RD

011005 FT

EXTRACT DATE: 12/21/2020 ROADWAY MANAGEMENT SYSTEM PAGE NUMBER: 131
PRINT DATE: 12/23/2020 SLD COUNTY/SR - ANNUAL PRINT COUNTY: JEFFERSON

DIR: B TOTAL LEN: 4.969 MI.
LEFT MUN: WASHINGTON T

DIST: 10-5 SR: 1003
RIGHT MUN: WASHINGTON T

(SR1005 SEG 0010/0000) 0050/0000
CHURCH RD
(T540) 0040/2015

5 0050/0000 LENGTH(AH 2992 BK 2392)
CAMERON CAMP RD
0040/2015 (T541)

2 0 33042 0 00 0085+90 008613 FT
APPLE ORCHARD RD
(SR1001 SEG 0030/3667) 0040/0000

008613 FT
5 0040/0000 LENGTH(AH 2392 BK 3671)

0030/2237 WASHINGTON
WINSLOW T

004942 FT

5 004942 FT 2 0 33042 0 00 0049+11
0030/0000 LENGTH(AH 3671 BK 2803)

002139 FT

002139 FT 2 0 33042 0 00 0021+00
HAINES RIDGE RD
(T538)
5 0020/0000 LENGTH(AH 2803 BK 2139)

000000 FT

000000 FT 2 0 33042 0 00 0000+00
NC HORNTOWN RD
TWENTYEIGHTH DIVISION H
(SR0322 SEG 0400/0000)
INTER-BK BURNING GAS WELL RD
(T537)
MFC BEGIN = D
5 0010/0000 LENGTH(AH 2139 BK 0000)

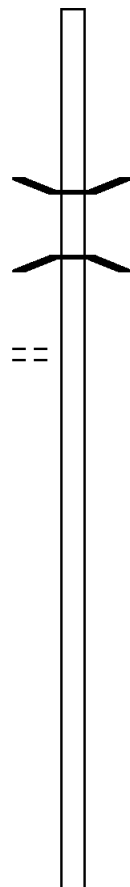
EXTRACT DATE: 12/21/2020 ROADWAY MANAGEMENT SYSTEM PAGE NUMBER: 130
PRINT DATE: 12/23/2020 SLD COUNTY/SR - ANNUAL PRINT COUNTY: JEFFERSON

DIR: B TOTAL LEN: 5.148 MI. DIST: 10-5 SR: 1002
LEFT MUN: WINSLOW T RIGHT MUN: WINSLOW T

027184 FT

* 027184 FT
REF-AHD WAYNE RD
0100/2773 (T397)

2 0 33054 0 01 0245+35 024411 FT
PANCOAST RD
(T602) 0100/0000



0100/0625 BMS EN 33/1002/0100/0610
2 0 33054 0 01 0251+29
WHEELER RUN
0100/0610 BMS BG 33/1002/0100/0610
024411 FT

5 0100/0000 LENGTH(AH 2773 BK 2634)

021777 FT

5 021777 FT 2 0 33054 0 01 0219+21
0090/0000 LENGTH(AH 2634 BK 2893)

018884 FT

5 018884 FT 2 0 33054 0 01 0190+28
0080/0000 LENGTH(AH 2893 BK 3370)

EXTRACT DATE: 12/21/2020 ROADWAY MANAGEMENT SYSTEM PAGE NUMBER: 129
PRINT DATE: 12/23/2020 SLD COUNTY/SR - ANNUAL PRINT COUNTY: JEFFERSON

DIR: B TOTAL LEN: 5.148 MI. DIST: 10-5 SR: 1002
LEFT MUN: WINSLOW T RIGHT MUN: WINSLOW T

015514 FT

M0070/0672 CAVC 817
015514 FT 2 0 33054 0 01 0156+78
RATHMEL BL
(SR2033 SEG 0020/3281)
S 0070/0000 LENGTH(AH 3370 BK 2207)

013307 FT

0060/0014 BMSEN 33/1002/0060/0000
013307 FT 2 0 33054 0 01 0133+05
FEHLEY RUN
BMSBG 33/1002/0060/0000
S 0060/0000 LENGTH(AH 2207 BK 2228)
CHURCH ST
0050/1718 (T606)

011079 FT

011079 FT 2 0 33054 0 01 0111+00
DUTCHTOWN RD
(T605)
S 0050/0000 LENGTH(AH 2228 BK 3261)

2 0 33054 0 00 0074+12 007818 FT
PALUMBO RD
(T544) 0040/0000
LC FOR PALUMBO RD
(CONN) 0034/1850

0040/1641 SUNSET DR
(T950)
0040/1164 SLEEPY HOLLOW RD
(T851)
0040/0703 LC FOR BEECH ST
(CONN)
0040/0586 BEECH ST
(T542)
007818 FT
S 0040/0000 LENGTH(AH 3261 BK 2090)

EXTRACT DATE: 12/21/2020 ROADWAY MANAGEMENT SYSTEM PAGE NUMBER: 128
PRINT DATE: 12/23/2020 SLD COUNTY/SR - ANNUAL PRINT COUNTY: JEFFERSON

DIR: B TOTAL LEN: 5.148 MI. DIST: 10-5 SR: 1002
LEFT MUN: WINSLOW T RIGHT MUN: WINSLOW T

PINE HILLS RD
(T850)

0034/0264
005728 FT

2 0 33054 0 00 0038+94 003551 FT
RESERVOIR RD
(T527) 0030/0000

PARADISE AL
(BORO)

0020/0930

000379 FT

000000 FT

005728 FT 2 0 33054 0 00 0058+10
S 0034/0000 LENGTH(AH 2090 BK 2177)

003551 FT
NC WAYNE RD
S 0030/0000 LENGTH(AH 2177 BK 3172)
WINSLOW
0020/2715 REYNOLDSVILLE B

0020/1762 ROSS ST
(BORO)
BORO AL
0020/1492 (BORO)
SPRING AL
0020/1176 (BORO)

0020/0721 MABEL ST
(BORO)
MILL AL
0020/0540 (BORO)
HILL ST
0020/0360 (BORO)
MILLIREN AL
0020/0180 (BORO)

000379 FT 2 0 33054 0 00 0003+81
GRANT ST
(BORO)
S 0020/0000 LENGTH(AH 3172 BK 0379)
WILLOW AL
0010/0200 (BORO)
000000 FT 2 0 33054 0 00 0000+00
NC FOURTH ST
MAIN ST
(SR0322 SEG 0480/0532)

INTER-BK FOURTH ST
(BORO)

S 0010/0000 MFC BEGIN = D
LENGTH(AH 0379 BK 0000)

EXTRACT DATE: 12/21/2020 ROADWAY MANAGEMENT SYSTEM PAGE NUMBER: 127
PRINT DATE: 12/23/2020 SLD COUNTY/SR - ANNUAL PRINT COUNTY: JEFFERSON
DIR: B TOTAL LEN: 2.014 MI. DIST: 10-5 SR: 1001
LEFT MUN: WASHINGTON T RIGHT MUN: WASHINGTON T

010635 FT

010635 FT
INTER-AHD HORMTOWN RD

DIR: B TOTAL LEN: 2.014 MI. DIST: 10-5 SR: 1001
LEFT MUN: WASHINGTON T RIGHT MUN: WASHINGTON T

EXTRACT DATE: 12/21/2020 ROADWAY MANAGEMENT SYSTEM PAGE NUMBER: 125
PRINT DATE: 12/23/2020 SLD COUNTY/SR - ANNUAL PRINT COUNTY: JEFFERSON

DIR: B TOTAL LEN: 6.639 MI. DIST: 10-5 SR: 950
LEFT MUN: FALLS CREEK B RIGHT MUN: FALLS CREEK B

035055 FT

FULLER AV
(SR1004 SEG 0100/0566) 0150/2137

BORO AL
(BORO) 0150/1583
RIDGE AV
(BORO) 0150/1401
BORO AL
(BORO) 0150/1218
OSBORNE AV
(BORO) 0150/1035
BORO AL
(BORO) 0150/0857
DEEMER AV
(BORO) 0150/0670
BORO AL
(BORO) 0150/0487
MADISON AV
(BORO) 0150/0301
1 0 00650 7 01 0099+87 032554 FT
WHITE HILL AV

035055 FT
INTER-AHD

THIRD ST
(BORO)
MAIN ST
(SR0830 SEG 0280/0000)
BORO AL
(BORO)
FULLER AV
(BORO)
BORO AL
(BORO)
TAYLOR AV
(BORO)

0150/2501
0150/2319
0150/2137
0150/1952
0150/1768

032554 FT

EXTRACT DATE: 12/21/2020 ROADWAY MANAGEMENT SYSTEM PAGE NUMBER: 124
PRINT DATE: 12/23/2020 SLD COUNTY/SR - ANNUAL PRINT COUNTY: JEFFERSON

DIR: B TOTAL LEN: 6.639 MI.
LEFT MUN: FALLS CREEK B

DIST: 10-5 SR: 950
RIGHT MUN: FALLS CREEK B

(BORO) 0150/0000

5 0150/0000 LENGTH(AH 2501 BK 1842)

BRITTON DR
(BORO)

0140/0365
030712 FT

==

030712 FT 1 0 00650 7 00 0082+05
NC TH RD ST

TR SANDY LICK CREEK
STRUCTURE LENGTH 16 FT
BMSID 33/0950/0140/0000

> <

5 0140/0000 LENGTH(AH 1842 BK 2112)

1 0 00650 7 00 0060+99 028600 FT
COPENHAVER RD
(T483)

0130/0000

==

0130/0880 FALLS CREEK
WINSLOW T

028600 FT

5 0130/0000 LENGTH(AH 2112 BK 2901)

025699 FT

== ==

0120/0230 PANCOAST RD
0120/0013 (T602)
025699 FT BMSID 33/0950/0120/0000
1 0 00650 7 00 0032+16
TR SANDY LICK CREEK
BMSBG 33/0950/0120/0000

5 0120/0000 LENGTH(AH 2901 BK 3237)

022462 FT

022462 FT 1 0 00650 7 00 0000+00
5 0110/0000 LENGTH(AH 3237 BK 2189)

GOSPEL CENTER RD

EXTRACT DATE: 12/21/2020 ROADWAY MANAGEMENT SYSTEM PAGE NUMBER: 123
PRINT DATE: 12/23/2020 SLD COUNTY/SR - ANNUAL PRINT COUNTY: JEFFERSON

DIR: B TOTAL LEN: 6.639 MI. DIST: 10-5 SR: 950
LEFT MUN: WINSLOW T RIGHT MUN: WINSLOW T

(T600)	0100/0712	==	
	020273 FT		020273 FT 2 0 33033 0 00 0088+35 S 0100/0000 LENGTH(AH 2189 BK 2098)
	018175 FT		018175 FT 2 0 33033 0 00 0067+37 S 0090/0000 LENGTH(AH 2098 BK 2192)
	015983 FT		015983 FT 2 0 33033 0 00 0045+45 S 0080/0000 LENGTH(AH 2192 BK 2162)
			0070/0822 BMS EN 33/0950/0070/0807 2 0 33033 0 00 0031+49 MOSQUITO CREEK
			0070/0807 BMSBG 33/0950/0070/0807
2 0 33033 0 00 0023+60 013821 FT MISQUITO CREEK RD (T598)	0070/0000	==	013821 FT S 0070/0000 LENGTH(AH 2162 BK 2352)
2 0 33033 0 00 0000+00 011469 FT STEVENSON HILL RD (SR1009 SEG 0010/0000)	0060/0000	==	011469 FT S 0060/0000 LENGTH(AH 2352 BK 1846) PALUMBO RD
		==	0050/1657 (T544)
SANDY VALLEY RD (SR1007 SEG 0010/0000)	0050/0924	==	
	009623 FT		0050/0021 BMS EN 33/0950/0050/0000 009623 FT 2 0 33029 0 00 0096+03 PANTHER RUN BMSBG 33/0950/0050/0000

DIR: B	TOTAL LEN: 6.639 MI.	DIST: 10-5	SR: 950
LEFT MUN: WINSLOW T		RIGHT MUN: WINSLOW T	
		0050/0000 LENGTH(AH 1846 BK 3006)	
	006617 FT	006617 FT 2 0 33029 0 00 0065+90	0040/0000 LENGTH(AH 3006 BK 2845)
STEWERT RD (T478)	0030/0799		
	003772 FT	003772 FT 2 0 33029 0 00 0035+40	
YO TECH RD (T575)	0030/0000	NC SR 0950 SH	0030/0000 LENGTH(AH 2845 BK 1888)
HORSESHOE DR (T574)	0020/1660		
HORSESHOE DR (T574)	0020/1299		
		WINSLOW	
		0020/1078 REYNOLDSVILLE B	
		001884 FT	
0 33029 0 00 0018+82 001884 FT		0020/0000 LENGTH(AH 1888 BK 1884)	
ARNER ST (BORO)	0020/0000		
ROSBY AL (BORO)	0010/1542		
CENTRAL ST (BORO)	0010/1266		
BIBSON AL (BORO)	0010/0863		
OWERS ST (BORO)	0010/0524		
UTTER AL (BORO)	0010/0200		
	000000 FT	000000 FT 2 0 33029 0 00 0000+00	
		NC BROADWAY ST	
		MAIN ST	
		(SR0322 SEG 0460/1524)	
		MFC BEGIN = C	
		0010/0000 LENGTH(AH 1884 BK 0000)	

EXTRACT DATE: 12/21/2020 ROADWAY MANAGEMENT SYSTEM PAGE NUMBER: 121
PRINT DATE: 12/23/2020 SLD COUNTY/SR - ANNUAL PRINT COUNTY: JEFFERSON
DIR: B TOTAL LEN: 29.279 MI. DIST: 10-5 SR: 949
LEFT MUN: POLK T RIGHT MUN: POLK T

154595 FT

154595 FT AH-ELK (24)
* REF-AHD SR 0949 SH
0490/2760 (SR0949 SEG 0010/0000)

EXTRACT DATE: 12/21/2020 ROADWAY MANAGEMENT SYSTEM PAGE NUMBER: 120
PRINT DATE: 12/23/2020 SLD COUNTY/SR - ANNUAL PRINT COUNTY: JEFFERSON

DIR: B TOTAL LEN: 29.279 MI. DIST: 10-5 SR: 949
LEFT MUN: POLK T RIGHT MUN: POLK T

151835 FT

151835 FT 2 0 33030 0 00 0739+67
S 0490/0000 LENGTH(AH 2760 BK 2990)

148845 FT

148845 FT 2 0 33030 0 00 0709+98
S 0480/0000 LENGTH(AH 2990 BK 3185)

145660 FT

145660 FT 2 0 33030 0 00 0677+88
RICHARDSVILLE RD
(SR4005 SEG 0320/2285)
S 0470/0000 LENGTH(AH 3185 BK 2397)

143263 FT

143263 FT 2 0 33008 0 03 1205+44
S 0460/0000 LENGTH(AH 2397 BK 3016)

140247 FT

140247 FT 2 0 33008 0 03 1175+44
S 0450/0000 LENGTH(AH 3016 BK 3428)

EXTRACT DATE: 12/21/2020 ROADWAY MANAGEMENT SYSTEM PAGE NUMBER: 119
PRINT DATE: 12/23/2020 SLD COUNTY/SR - ANNUAL PRINT COUNTY: JEFFERSON

DIR: B TOTAL LEN: 29.279 MI. DIST: 10-5 SR: 949
LEFT MUN: POLK T RIGHT MUN: POLK T

	--	--	0440/1500	POLK HEATH T
136819 FT			136819 FT	2 0 33008 0 03 1140+00 SPRING CREEK RD (T438)
	==	==	0440/0000	LENGTH(AH 3428 BK 1604)
135215 FT			135215 FT	2 0 33008 0 03 1125+09
			0430/0000	LENGTH(AH 1604 BK 3040)
132175 FT			132175 FT	2 0 33008 0 03 1094+93
			0420/0000	LENGTH(AH 3040 BK 3516)
128659 FT			128659 FT	2 0 33008 0 03 1060+00
			0410/0000	LENGTH(AH 3516 BK 3515)

EXTRACT DATE: 12/21/2020 ROADWAY MANAGEMENT SYSTEM PAGE NUMBER: 118
PRINT DATE: 12/23/2020 SLD COUNTY/SR - ANNUAL PRINT COUNTY: JEFFERSON

DIR: B TOTAL LEN: 29.279 MI. DIST: 10-5 SR: 949
LEFT MUN: HEATH T RIGHT MUN: HEATH T

125144 FT

125144 FT 2 0 33008 0 03 1024+75
S 0400/0000 LENGTH(AH 3515 BK 3409)

2 0 33008 0 02 0986+00 121735 FT
HIDINGER RD
(T308) 0390/0000

121735 FT

S 0390/0000 LENGTH(AH 3409 BK 2011)

119724 FT

119724 FT 2 0 33008 0 02 0964+93
S 0380/0000 LENGTH(AH 2011 BK 2576)

117148 FT

117148 FT 2 0 33008 0 02 0939+67
S 0370/0000 LENGTH(AH 2576 BK 2920)

114228 FT

0360/0756 CALLEN RUN RD
(T661)

0360/0024 BMSBN 33/0949/0360/0000
114228 FT 2 0 33008 0 02 0911+97

CALLEN RUN
BMSBG 33/0949/0360/0000
S 0360/0000 LENGTH(AH 2920 BK 3662)

EXTRACT DATE: 12/21/2020 ROADWAY MANAGEMENT SYSTEM PAGE NUMBER: 117
PRINT DATE: 12/23/2020 SLD COUNTY/SR - ANNUAL PRINT COUNTY: JEFFERSON

DIR: B TOTAL LEN: 29.279 MI. DIST: 10-5 SR: 949
LEFT MUN: HEATH T RIGHT MUN: HEATH T

110566 FT

110566 FT 2 0 33008 0 02 0873+61
S 0350/0000 LENGTH(AH 3662 BK 3245)

BELLTOWN RD
(SR3001 SEG 0010/0000) 107321 FT
0340/0000

107321 FT 2 0 33008 0 02 0841+16
NC SR 0949 SH
S 0340/0000 LENGTH(AH 3245 BK 1946)

105375 FT

105375 FT 2 0 33008 0 02 0820+08
LEAPER RUN
STRUCTURE LENGTH 12 FT
BMSID 33/0949/0320/0000
S 0320/0000 LENGTH(AH 1946 BK 3659)

101716 FT

101716 FT 2 0 33008 0 02 0783+13
S 0310/0000 LENGTH(AH 3659 BK 3381)

EXTRACT DATE: 12/21/2020 ROADWAY MANAGEMENT SYSTEM PAGE NUMBER: 116
PRINT DATE: 12/23/2020 SLD COUNTY/SR - ANNUAL PRINT COUNTY: JEFFERSON

DIR: B TOTAL LEN: 29.279 MI. DIST: 10-5 SR: 949
LEFT MUN: HEATH T RIGHT MUN: HEATH T

098335 FT

098335 FT 2 0 33008 0 01 0750+49

PINE RUN RD

(T440)

5 0300/0000 LENGTH(AH 3381 BK 2543)

0290/2341 BMSBN 33/0949/0290/2326

2 0 33008 0 01 0748+14

PINE RUN

0290/2326 BMSBG 33/0949/0290/2326

2 0 33008 0 01 0724+00 095792 FT

BURKETT RD

(T413)

LC TO BURKETT RD

(CONN)

0290/0000

0280/3364

095792 FT

5 0290/0000 LENGTH(AH 2543 BK 3428)

2 0 33008 0 01 0691+00 092364 FT

OLEAN SPLIT RD

(T488)

0280/0000

092364 FT

5 0280/0000 LENGTH(AH 3428 BK 2445)

OLEAN RD

(T488)

0270/1087

089919 FT

089919 FT 2 0 33008 0 01 0665+07

5 0270/0000 LENGTH(AH 2445 BK 1725)

CLEAR CREEK STATE PARK
(PARK)

0260/0331

POI

0260/0331 (APRA) CLEAR CREEK STAT
PARK CORBETT RD

EXTRACT DATE: 12/21/2020 ROADWAY MANAGEMENT SYSTEM PAGE NUMBER: 115
PRINT DATE: 12/23/2020 SLD COUNTY/SR - ANNUAL PRINT COUNTY: JEFFERSON

DIR: B TOTAL LEN: 29.279 MI. DIST: 10-5 SR: 949
LEFT MUN: HEATH T RIGHT MUN: HEATH T

088194 FT

0260/0142 (PARK)
0260/0068 BMSBN 33/0949/0260/0005
088194 FT 2 0 33008 0 01 0648+51
CLEAR CREEK
BMSBG 33/0949/0260/0005
S 0260/0000 LENGTH(AH 1725 BK 2808)

085386 FT

085386 FT 2 0 33008 0 01 0619+78
S 0250/0000 LENGTH(AH 2808 BK 3457)

081929 FT

081929 FT 2 0 33008 0 01 0585+34
S 0240/0000 LENGTH(AH 3457 BK 3284)

2 0 33008 0 01 0552+71 078645 FT
FARMERS INN RD
(T361) 0230/0000

078645 FT

S 0230/0000 LENGTH(AH 3284 BK 1540)

077105 FT

077105 FT 2 0 33008 0 01 0537+31
S 0220/0000 LENGTH(AH 1540 BK 2928)
HEATH
0210/2890 ELDRED T

EXTRACT DATE: 12/21/2020 ROADWAY MANAGEMENT SYSTEM PAGE NUMBER: 114
PRINT DATE: 12/23/2020 SLD COUNTY/SR - ANNUAL PRINT COUNTY: JEFFERSON

DIR: B TOTAL LEN: 29.279 MI. DIST: 10-5 SR: 949
LEFT MUN: HEATH T RIGHT MUN: HEATH T

2 0 33008 0 01 0507+90 074177 FT
MASTERS RD
(T406) 0210/0000

074177 FT

5 0210/0000 LENGTH(AH 2928 BK 2834)

0200/1897 SPRINGCREEK RD
(T438)

071343 FT

071343 FT 2 0 33008 0 01 0479+97
5 0200/0000 LENGTH(AH 2834 BK 2643)

2 0 33008 0 01 0453+65 068700 FT
MILLER RD
(T352) 0190/0000

068700 FT

5 0190/0000 LENGTH(AH 2643 BK 2081)

OLD 36 RD
(T698) 066619 FT
FISHER RD
(T831) 0180/0000

COLONEL DRAKE HW
(SR0036 SEG 0890/0000)

0180/0541
066619 FT 2 0 33008 0 01 0433+50

VILLAGE: SIGEL
NC CLEAR CREEK RD
5 0180/0000 LENGTH(AH 2081 BK 3803)

EXTRACT DATE: 12/21/2020 ROADWAY MANAGEMENT SYSTEM PAGE NUMBER: 113
PRINT DATE: 12/23/2020 SLD COUNTY/SR - ANNUAL PRINT COUNTY: JEFFERSON

DIR: B TOTAL LEN: 29.279 MI. DIST: 10-5 SR: 949
LEFT MUN: ELDRED T RIGHT MUN: ELDRED T

062816 FT

062816 FT 2 0 33008 0 01 0394+82
0170/0000 LENGTH(AH 3803 BK 3379)

2 0 33008 0 01 0361+36 059437 FT
CATHOLIC CHURCH RD
(T350) 0160/0000

059437 FT

0160/0000 LENGTH(AH 3379 BK 2062)
0150/1605 BMS EN 33/0949/0150/1592
2 0 33008 0 01 0356+41
MILL RUN
0150/1592 BMS BG 33/0949/0150/1592
OAKDALE RD
0150/1456 (T350)

057375 FT

057375 FT 2 0 33008 0 01 0340+56
0150/0000 LENGTH(AH 2062 BK 2923)

054452 FT

054452 FT 2 0 33008 0 01 0311+46
0140/0000 LENGTH(AH 2923 BK 2626)

051826 FT

MILL RUN
STRUCTURE LENGTH 14 FT
0130/1181 BMS ID 33/0949/0130/1181

051826 FT 2 0 33008 0 01 0285+07
0130/0000 LENGTH(AH 2626 BK 2472)

EXTRACT DATE: 12/21/2020 ROADWAY MANAGEMENT SYSTEM PAGE NUMBER: 112
PRINT DATE: 12/23/2020 SLD COUNTY/SR - ANNUAL PRINT COUNTY: JEFFERSON

DIR: B TOTAL LEN: 29.279 MI. DIST: 10-5 SR: 949
LEFT MUN: ELDRED T RIGHT MUN: ELDRED T

2 0 33008 0 01 0258+37 049354 FT
ODONNELL RD
(T830) 0120/0000

048197 FT

045449 FT

2 0 33008 0 00 0195+37 041911 FT
SHANTY RD
(T553) 0090/0000

049354 FT

5 0120/0000 LENGTH(AH 2472 BK 1157)

048197 FT 2 0 33014 0 02 0208+07

SR 4004 SH
(SR4004 SEG 0050/2681)

SR 4001 SH
(SR4001 SEG 0090/0682)

5 0110/0000 LENGTH(AH 1157 BK 2748)

045449 FT 2 0 33008 0 01 0230+36
5 0100/0000 LENGTH(AH 2748 BK 3538)

0090/0603 BMS EN 33/0949/0090/0500
ELDRED

0090/0518 UNION T
2 0 33008 0 00 0195+37

MILL CREEK
BMSBG 33/0949/0090/0500

0090/0500
041911 FT

5 0090/0000 LENGTH(AH 3538 BK 1990)
SCHNEPP RD
0080/1966 (T653)

EXTRACT DATE: 12/21/2020 ROADWAY MANAGEMENT SYSTEM PAGE NUMBER: 111
PRINT DATE: 12/23/2020 SLD COUNTY/SR - ANNUAL PRINT COUNTY: JEFFERSON

DIR: B TOTAL LEN: 29.279 MI. DIST: 10-5 SR: 949
LEFT MUN: UNION T RIGHT MUN: UNION T

039921 FT

039921 FT 2 0 33008 0 00 0174+75
S 0080/0000 LENGTH(AH 1990 BK 3194)

2 0 33008 0 00 0143+70 036727 FT
SNYDER RD
(T453) 0070/0000

036727 FT
S 0070/0000 LENGTH(AH 3194 BK 1563)

035164 FT

0060/0017 BMS EN 33/0949/0060/0000
035164 FT 2 0 33008 0 00 0128+03
LITTLE MILL CREEK
S 0060/0000 BMSBG 33/0949/0060/0000
LENGTH(AH 1563 BK 2121)

033043 FT

033043 FT 2 0 33008 0 00 0106+85
MONKS RD
(T346)
S 0050/0000 LENGTH(AH 2121 BK 2132)

HOWE RD
(T342)
LC TO HOWE RD
(CONN)

0040/0758

0040/0548
030911 FT

030911 FT 2 0 33008 0 00 0085+24
S 0040/0000 LENGTH(AH 2132 BK 2543)

028368 FT

028368 FT 2 0 33008 0 00 0060+00

DIR: B TOTAL LEN: 29.279 MI. DIST: 10-5 SR: 949
LEFT MUN: UNION T RIGHT MUN: UNION T

EXTRACT DATE: 12/21/2020 ROADWAY MANAGEMENT SYSTEM PAGE NUMBER: 109
PRINT DATE: 12/23/2020 SLD COUNTY/SR - ANNUAL PRINT COUNTY: JEFFERSON

DIR: B TOTAL LEN: 29.279 MI.
LEFT MUN: CORSICA B

DIST: 10-5 SR: 949
RIGHT MUN: CORSICA B

021628 FT

7020/0000 LTH AH 000100 BK 000716
INTER-AHD MAIN ST
(SR0322 SEG 0020/1774)

0018/0716 MAIN ST
(SR0322 SEG 0020/1774)

021628 FT 2 0 33006 0 00 0216+50
CORSICA
UNION T

0018/0000 LENGTH(AH 0716 BK 3652)

017976 FT

017976 FT 2 0 33006 0 00 0180+21
0016/0000 LENGTH(AH 3652 BK 3426)

014550 FT

0014/0143 UNION
CLOVER T
0014/0020 BMSBN 33/0949/0014/0000
014550 FT 2 0 33006 0 00 0145+77

WELCH RUN
BMSBG 33/0949/0014/0000
0014/0000 LENGTH(AH 3426 BK 3838)

EXTRACT DATE: 12/21/2020 ROADWAY MANAGEMENT SYSTEM PAGE NUMBER: 108
PRINT DATE: 12/23/2020 SLD COUNTY/SR - ANNUAL PRINT COUNTY: JEFFERSON

DIR: B TOTAL LEN: 29.279 MI. DIST: 10-5 SR: 949
LEFT MUN: CLOVER T RIGHT MUN: CLOVER T

LOVE RD
(T820)

010712 FT

010712 FT 2 0 33006 0 00 0107+16

BOWLEY RD
(T334)

0012/0000 LENGTH(AH 3838 BK 3012)

0008/1357

007700 FT

007700 FT 2 0 33006 0 00 0077+09

DICKEY RD
(T345)

0008/0000 LENGTH(AH 3012 BK 2698)

005002 FT

005002 FT 2 0 33006 0 00 0050+28

0006/0000 LENGTH(AH 2698 BK 2503)

002499 FT

002499 FT 2 0 33006 0 00 0024+99

0004/0000 LENGTH(AH 2503 BK 2499)

000000 FT

000000 FT 2 0 33006 0 00 0000+00

NC CORSSICA SUMMERVILLE RD

SR 0028 SH
(SR0028 SEG 0060/0000)

INTER-BK RIVER RD

(T680)

MFC BEGIN = D

0002/0000 LENGTH(AH 2499 BK 0000)

EXTRACT DATE: 12/21/2020 ROADWAY MANAGEMENT SYSTEM PAGE NUMBER: 107
PRINT DATE: 12/23/2020 SLD COUNTY/SR - ANNUAL PRINT COUNTY: JEFFERSON

DIR: B TOTAL LEN: 1.128 MI. DIST: 10-5 SR: 899
LEFT MUN: BARNETT T RIGHT MUN: BARNETT T

005956 FT

005956 FT AH-FOREST (27)
BMS EN 33/0899/0020/2551
* REF-AHD MARIONVILLE RD
0020/2937 (SR0899 SEG 0010/0000)
1 0 00600 0 00 0056+89
CLARION RIVER
0020/2573 BMS BG 33/0899/0020/2551

003019 FT

003019 FT 1 0 00600 0 00 0030+07
OLD BRIDGE RD
(T366)
S 0020/0000 LENGTH(AH 2937 BK 3019)

JEFFERSON DR
(PRDR)
WASHINGTON DR
(PRDR)
DEAN MILLER LN
(TWP)

000000 FT

000000 FT 1 0 00600 0 00 0000+00
NC MARIONVILLE RD
COLONEL DRAKE HW
(SR0036 SEG 0950/0000)
MFC BEGIN = C
S 0010/0000 LENGTH(AH 3019 BK 0000)

EXTRACT DATE: 12/21/2020 ROADWAY MANAGEMENT SYSTEM PAGE NUMBER: 106
PRINT DATE: 12/23/2020 SLD COUNTY/SR - ANNUAL PRINT COUNTY: JEFFERSON
DIR: B TOTAL LEN: 10.158 MI. DIST: 10-5 SR: 830
LEFT MUN: FALLS CREEK B RIGHT MUN: FALLS CREEK B

	053635 FT		053635 FT	AH-CLEARFIELD (17)
			* REF-AHD	MAIN ST
			0280/1822	(SRO830 SEG 0010/0000)
		==		CHURCH LN
			0280/1596	(BORO)
		==		FIRST ST
			0280/1314	(BORO)
		==		BORO AL
			0280/1031	(BORO)
		==		SECOND ST
			0280/0746	(BORO)
N MAIN ST				
(BORO)				
	0280/0472	==		
1 0 00650 0 00 0018+28	051813 FT		051813 FT	THIRD ST
THIRD ST				(SRO950 SEG 0150/2501)
(BORO)	0280/0000	==	5 0280/0000	MFC BEGIN = C
				LENGTH(AH 1822 BK 0971)
		==		BORO AL
			0270/0680	(BORO)
SHORT ST				
(BORO)	0270/0605	==		
				NC MAIN ST
				MAIN ST

DIST: 10-5 SR: 830
RIGHT MUN: FALLS CREEK B

EXTRACT DATE: 12/21/2020 ROADWAY MANAGEMENT SYSTEM PAGE NUMBER: 104
PRINT DATE: 12/23/2020 SLD COUNTY/SR - ANNUAL PRINT COUNTY: JEFFERSON

DIR: B TOTAL LEN: 10.158 MI. DIST: 10-5 SR: 830
LEFT MUN: WASHINGTON T RIGHT MUN: WASHINGTON T

AUCTION BARN RD
(T971)

0240/0256 ==
042874 FT

042874 FT 1 0 00650 0 00 0107+62
5 0240/0000 LENGTH(AH 2313 BK 2355)

CRAWFORD LN
(T970)

040519 FT
0220/2690 ==

040519 FT 1 0 00650 0 01 0131+20
5 0230/0000 LENGTH(AH 2355 BK 3253)

037266 FT

037266 FT 1 0 00650 0 01 0163+69
5 0220/0000 LENGTH(AH 3253 BK 2668)

ROCKDALE RD
(T588)

0210/0890 ==
034598 FT

0210/0066 BMSEN 33/0830/0210/0000
034598 FT 1 0 00000 0 00 0189+80
BEAVERDAM RUN
BMSBG 33/0830/0210/0000
5 0210/0000 LENGTH(AH 2668 BK 2849)

031749 FT

031749 FT 1 0 00650 0 01 0218+75
STEVENSON HILL RD
(SR1009 SEG 0080/0000)
5 0200/0000 LENGTH(AH 2849 BK 3679)

EXTRACT DATE: 12/21/2020 ROADWAY MANAGEMENT SYSTEM PAGE NUMBER: 103
PRINT DATE: 12/23/2020 SLD COUNTY/SR - ANNUAL PRINT COUNTY: JEFFERSON

DIR: B TOTAL LEN: 10.158 MI. DIST: 10-5 SR: 830
LEFT MUN: WASHINGTON T RIGHT MUN: WASHINGTON T

CEMETER Y SPUR RD
(T595)

0190/2287

==

CEMETER Y RD
(T594)

0190/1667

==

028070 FT

028070 FT 1 0 00650 0 01 0255+45
S 0190/0000 LENGTH(AH 3679 BK 2602)

025468 FT

025468 FT 1 0 00650 0 01 0281+47
COOPER RD

FALLS CREEK RD
(SR1830 SEG 0170/2950)

0180/0000

==

(T548)
S 0180/0000 LENGTH(AH 2602 BK 1603)

==

0154/0991 SIDE HILL RD
(T593)

023865 FT

023865 FT 0 0 00000 0 00 0000+00
S 0154/0000 LENGTH(AH 1603 BK 1585)

022280 FT

022280 FT 0 0 00000 0 00 0000+00
S 0144/0000 LENGTH(AH 1585 BK 1090)

021190 FT

021190 FT 0 0 00000 0 00 0000+00
S 0134/0000 LENGTH(AH 1090 BK 1159)

==

020031 FT

0122/0504 AVIATION WY
(PRDR)
020031 FT 0 0 00000 0 00 0000+00
S 0122/0000 LENGTH(AH 1159 BK 1175)

EXTRACT DATE: 12/21/2020 ROADWAY MANAGEMENT SYSTEM PAGE NUMBER: 102
PRINT DATE: 12/23/2020 SLD COUNTY/SR - ANNUAL PRINT COUNTY: JEFFERSON

DIR: B TOTAL LEN: 10.158 MI. DIST: 10-5 SR: 830
LEFT MUN: WASHINGTON T RIGHT MUN: WASHINGTON T

018856 FT		018856 FT 0 0 00000 0 00 0000+00
		5 0112/0000 LENGTH(AH 1175 BK 1781)
0 0 00000 0 00 0000+00 017075 FT		017075 FT
AIRPORT RD		5 0102/0000 LENGTH(AH 1781 BK 2597)
(SR1013 SEG 0010/3600) 0102/0000		
014478 FT		014478 FT 0 0 00000 0 00 0000+00
		5 0092/0000 LENGTH(AH 2597 BK 1833)
012645 FT		012645 FT 0 0 00000 0 00 0000+00
		TRIB TO KEYS RUN
		STRUCTURE LENGTH 17 FT
		BMSID 33/0830/0082/0000
		5 0082/0000 LENGTH(AH 1833 BK 1855)
SENSOR RD		0072/0983 SENSOR RD
(T544) 0072/1028		(T544)
010790 FT		010790 FT 0 0 00000 0 00 0000+00
		5 0072/0000 LENGTH(AH 1855 BK 1325)
009465 FT		009465 FT 0 0 00000 0 00 0000+00
		5 0062/0000 LENGTH(AH 1325 BK 1952)
007513 FT		007513 FT 0 0 00000 0 00 0000+00
		TRIB TO HORM RUN

EXTRACT DATE: 12/21/2020 ROADWAY MANAGEMENT SYSTEM PAGE NUMBER: 101
PRINT DATE: 12/23/2020 SLD COUNTY/SR - ANNUAL PRINT COUNTY: JEFFERSON

DIR: B TOTAL LEN: 10.158 MI. DIST: 10-5 SR: 830
LEFT MUN: WASHINGTON T RIGHT MUN: WASHINGTON T

HORM RUN RD
(T450)

005584 FT

0042/0000

003341 FT

001793 FT

000000 FT

STRUCTURE	LENGTH	12 FT
BMSID 33/0830/0052/0000	LENGTH(AH 1952 BK 1929)	
0052/0000		
005584 FT	0 0 00000 0 00 0000+00	
HORM RUN RD	(T450)	
0042/0000	LENGTH(AH 1929 BK 2243)	
003341 FT	0 0 00000 0 00 0000+00	
HORM RUN	STRUCTURE LENGTH 20 FT	
0032/0000	BMSID 33/0830/0032/0000	
LENGTH(AH 2243 BK 1548)		
001793 FT	0 0 00000 0 00 0000+00	
STERRETT RD	(T481)	
0022/0000	LENGTH(AH 1548 BK 1793)	
0012/1057	RAMP A RD	
0012/0861	(SR8010 SEG 0250/0000)	
0012/0554	RAMP B RD	
	(SR8010 SEG 0500/1198)	
	BMSEN 33/0830/0012/0554	
	0 0 00000 0 00 0000+00	
	SR 0080 EB	
	BMSBG 33/0830/0012/0554	
	RAMP D RD	
	(SR8010 SEG 0010/1152)	
	RAMP C RD	
	(SR8010 SEG 0750/0000)	
	0 0 00000 0 00 0000+00	
	NC A I RPORT RD	
	INTER-BK CHERRY DR	
	(T543)	
	MFC BEGIN = D	
0012/0000	LENGTH(AH 1793 BK 0000)	

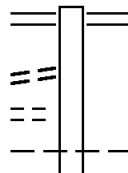
EXTRACT DATE: 12/21/2020 ROADWAY MANAGEMENT SYSTEM PAGE NUMBER: 100
PRINT DATE: 12/23/2020 SLD COUNTY/SR - ANNUAL PRINT COUNTY: JEFFERSON
DIR: B TOTAL LEN: 13.387 MI. DIST: 10-5 SR: 536
LEFT MUN: YOUNG T RIGHT MUN: YOUNG T

BISH RD
(T450)
LC FOR BISH RD
(CONN)

070681 FT

0280/2431

0280/2350



070681 FT COLONEL DRAKE HW
0280/2617 (SR0036 SEG 0330/1805)

0280/1959 YOUNG
PERRY T

EXTRACT DATE: 12/21/2020 ROADWAY MANAGEMENT SYSTEM PAGE NUMBER: 99
PRINT DATE: 12/23/2020 SLD COUNTY/SR - ANNUAL PRINT COUNTY: JEFFERSON

DIR: B TOTAL LEN: 13.387 MI. DIST: 10-5 SR: 536
LEFT MUN: YOUNG T RIGHT MUN: YOUNG T

1 0 00357 0 00 0680+74 068064 FT
PERRY RD
(T375) 0280/0000

068064 FT

5 0280/0000 LENGTH(AH 2617 BK 2414)

065650 FT

FROSTBURG RD
(T384)

0270/0000

065650 FT 1 0 00357 0 00 0656+42
VILLAGE: FROSTBURG
FROSTBURG RD
(T384)

5 0270/0000 LENGTH(AH 2414 BK 2611)

063039 FT

0260/1426 WOLFE LN
(PRDR)

5 063039 FT 1 0 00357 0 00 0630+13
0260/0000 LENGTH(AH 2611 BK 2925)

060114 FT

HARPER RD
(T374)

0250/0000

060114 FT 1 0 00357 0 00 0601+03
VILLAGE: FROSTBURG
HARPER RD
(T374)

5 0250/0000 LENGTH(AH 2925 BK 2036)

058078 FT

5 058078 FT 1 0 00357 0 00 0580+30
0240/0000 LENGTH(AH 2036 BK 2011)

EXTRACT DATE: 12/21/2020 ROADWAY MANAGEMENT SYSTEM PAGE NUMBER: 98
PRINT DATE: 12/23/2020 SLD COUNTY/SR - ANNUAL PRINT COUNTY: JEFFERSON

DIR: B TOTAL LEN: 13.387 MI. DIST: 10-5 SR: 536
LEFT MUN: PERRY T RIGHT MUN: PERRY T

OWENS RD
(T872)

0230/0416
056067 FT

==

056067 FT 1 0 00357 0 00 0559+82
S 0230/0000 LENGTH(AH 2011 BK 2213)

1 0 00357 0 00 0538+00 053854 FT
HAMILTON MARKTON RD
(SR3011 SEG 0090/0000) 0220/0000

053854 FT

==

S 0220/0000 LENGTH(AH 2213 BK 2093)
HAMILTON MARKTON RD
0210/1677 (SR3011 SEG 0080/3703)

051761 FT

M 0210/0400 CAVC 389
051761 FT 1 0 00357 0 00 0517+19
S 0210/0000 LENGTH(AH 2093 BK 2593)

049168 FT

ENTERLINE RD
(SR3023 SEG 0010/0000) 0200/0000

049168 FT 1 0 00357 0 00 0491+38
ENTERLINE RD

==

S 0200/0000 LENGTH(AH 2593 BK 2110)
(T362)
(APRA) MOUNT TABOR TRUC
MOUNT TABOR TRUCKING DR
0190/1581 (PRDR)

POE

047058 FT

MAPLE VIEW ELEMENTARY S
(GOVT) 0180/1885

==

047058 FT 1 0 00357 0 00 0470+43
S 0190/0000 LENGTH(AH 2110 BK 2562)

EXTRACT DATE: 12/21/2020 ROADWAY MANAGEMENT SYSTEM PAGE NUMBER: 97
PRINT DATE: 12/23/2020 SLD COUNTY/SR - ANNUAL PRINT COUNTY: JEFFERSON

DIR: B TOTAL LEN: 13.387 MI. DIST: 10-5 SR: 536
LEFT MUN: PERRY T RIGHT MUN: PERRY T

044496 FT	044496 FT	1 0 00357 0 00 0445+00 PORTER RD (SR3002 SEG 0150/2035)
	S 0180/0000	LENGTH(AH 2562 BK 1900)
1 0 00357 0 00 0426+05 042596 FT STOOPS RD (T369)	0170/0000	042596 FT S 0170/0000 LENGTH(AH 1900 BK 2570)
	0160/0813	JOHNS LN (PRDR)
040026 FT	040026 FT	1 0 00357 0 00 0400+48 S 0160/0000 LENGTH(AH 2570 BK 1879)
038147 FT	038147 FT	1 0 00357 0 00 0381+88 S 0150/0000 LENGTH(AH 1879 BK 2299)
035848 FT	0140/0176	SAINT JOHNS RD (T360)
	035848 FT	1 0 00357 0 00 0359+19 S 0140/0000 LENGTH(AH 2299 BK 2673)
SAINT JOHN RD (SR3025 SEG 0010/0000)	0130/1633	
	0130/0074	PERRY OLIVER T

EXTRACT DATE: 12/21/2020 ROADWAY MANAGEMENT SYSTEM PAGE NUMBER: 96
PRINT DATE: 12/23/2020 SLD COUNTY/SR - ANNUAL PRINT COUNTY: JEFFERSON

DIR: B TOTAL LEN: 13.387 MI. DIST: 10-5 SR: 536
LEFT MUN: PERRY T RIGHT MUN: PERRY T

033175 FT	033175 FT	1 0 00357 0 00 0331+63
		OLIVER
		RINGGOLD T
	0130/0000	LENGTH(AH 2673 BK 2458)
030717 FT	030717 FT	1 0 00357 0 00 0307+05
		KING RD
		(T358)
	0120/0000	LENGTH(AH 2458 BK 3133)
027584 FT	027584 FT	1 0 00357 0 00 0275+95
PHEASANT HOLLOW RD		LOST HILL RD
(SR3001 SEG 0100/0000)	0110/0000	(SR3001 SEG 0100/0000)
	0110/0000	LENGTH(AH 3133 BK 2519)
025065 FT	025065 FT	1 0 00357 0 00 0250+76
	0100/0000	LENGTH(AH 2519 BK 2561)
PENNDOT STOCKPILE #05	0090/1164	022504 FT
(GOVT)		1 0 00357 0 00 0225+12
		VILLAGE: RINGGOLD
	0090/0000	LENGTH(AH 2561 BK 2200)
		CAYLOR RD
	0084/1619	(T313)

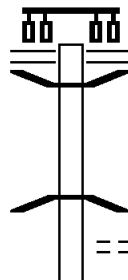
DIR: B TOTAL LEN: 13.387 MI. DIST: 10-5 SR: 536
LEFT MUN: RINGGOLD T RIGHT MUN: RINGGOLD T

DIST: 10-5 SR: 536
RIGHT MUN: RINGGOLD T

EXTRACT DATE: 12/21/2020 ROADWAY MANAGEMENT SYSTEM PAGE NUMBER: 93
 PRINT DATE: 12/23/2020 SLD COUNTY/SR - ANNUAL PRINT COUNTY: JEFFERSON
 DIR: B TOTAL LEN: 1.964 MI. DIST: 10-5 SR: 436
 LEFT MUN: PUNXSUTAWNEY B RIGHT MUN: PUNXSUTAWNEY B

010370 FT

009361 FT



010370 FT MAIN ST
 (SR0036 SEG 0280/0000)
 0050/1009
 0050/0824 BMSBN 33/0436/0050/0000
 009361 FT 1 0 00521 0 00 0072+34
 WATER STREET
 BMSBG 33/0436/0050/0000
 LENGTH(AH 1009 BK 2246)
 HILL RD
 (BORO)
 0040/2048 GILLESPIE RD

EXTRACT DATE: 12/21/2020 ROADWAY MANAGEMENT SYSTEM PAGE NUMBER: 92
PRINT DATE: 12/23/2020 SLD COUNTY/SR - ANNUAL PRINT COUNTY: JEFFERSON

DIR: B TOTAL LEN: 1.964 MI. DIST: 10-5 SR: 436
LEFT MUN: PUNXSUTAWNEY B RIGHT MUN: PUNXSUTAWNEY B

HORATIO ST
(BORO) 0040/1319
MAIN ST
(T856) 0040/0828
1 0 00521 0 00 0049+50 007115 FT
BORO ST
(BORO) 0040/0000

CALVARY LA
(T901) 0030/0645
005115 FT

SPORTSBURG RD
(SR3010 SEG 0020/3495) 0010/1949

PARK AND RIDE
(SR9501 SEG 0010/0000) 0010/0222
000000 FT

BUFFALO PITTSBURGH HW
(SR0119 SEG 0030/1329) 0010/0000

== == 0040/1882 (BORO)
== == CLEVELAND ST
== == 0040/1692 (BORO)
== == MARTHA ST
== == 0040/1319 (BORO)
007115 FT
5 0040/0000 LENGTH(AH 2246 BK 2000)
RESERVOIR RD
0030/1544 (BORO)
PUNXSUTAWNEY
0030/1006 YOUNG T
== ==
0030/0571 UNIVERSAL RD
(T912)
005115 FT 1 0 00521 0 00 0030+16
NC LINCOLN WY
5 0030/0000 LENGTH(AH 2000 BK 2807)
(APRA) FEMCO
FEMCO DR
POE 0020/2348 (PRDR)
002308 FT
002308 FT 1 0 00521 0 00 0000+00
NC MAIN ST ET
ALLIANCE DR
5 0020/0000 LENGTH(AH 2807 BK 2308)
(T714)
000000 FT 1 0 00521 1 00 0000+00
NC SR 0436 SH
BUFFALO PITTSBURGH HW
(SR0119 SEG 0030/1329)
MFC BEGIN = C
5 0010/0000 LENGTH(AH 2308 BK 0000)

EXTRACT DATE: 12/21/2020 ROADWAY MANAGEMENT SYSTEM PAGE NUMBER: 91
PRINT DATE: 12/23/2020 SLD COUNTY/SR - ANNUAL PRINT COUNTY: JEFFERSON

DIR: B TOTAL LEN: 3.554 MI. DIST: 10-5 SR: 410
LEFT MUN: HENDERSON T RIGHT MUN: HENDERSON T

018766 FT

1 0 00189 0 00 0631+65 017497 FT
CIDER MILL RD
(T684) 0070/0000

LOG RD
(T608) 0060/1192

BERRY RD
(SR2008 SEG 0220/2241) 0060/0514
1 0 00189 0 00 0596+47 013989 FT
PIKE RD
(T513) 0060/0000
LC TO PIKE RD
(CONN) 0050/3527

010361 FT

018766 FT AH-CLEARFIELD (17)
* REF-AHD SR 0410 SH
0070/1269 (SR0410 SEG 0010/0000)

0070/0113 BMS EN 33/0410/0070/0095
1 0 00189 0 00 0631+65

0070/0095 BEAVER RUN
017497 FT BMS BG 33/0410/0070/0095

5 0070/0000 LENGTH(AH 1269 BK 3508)

0060/0514 BERRY RD
013989 FT (T515)

5 0060/0000 LENGTH(AH 3508 BK 3628)

010361 FT 1 0 00189 0 00 0560+39
RAINBOW RD
(T565)

5 0050/0000 LENGTH(AH 3628 BK 3224)

EXTRACT DATE: 12/21/2020 ROADWAY MANAGEMENT SYSTEM PAGE NUMBER: 90
PRINT DATE: 12/23/2020 SLD COUNTY/SR - ANNUAL PRINT COUNTY: JEFFERSON

DIR: B TOTAL LEN: 3.554 MI. DIST: 10-5 SR: 410
LEFT MUN: HENDERSON T RIGHT MUN: HENDERSON T

1 0 00189 0 00 0528+08 007137 FT
BUGGY RD
(T620) 0040/0000

0040/2653 BRANCH RD
(T622)

007137 FT

0040/0000 LENGTH(AH 3224 BK 2475)

1 0 00189 0 00 0503+53 004662 FT
BEAVER RD
(T519) 0030/0000

004662 FT

0030/0000 LENGTH(AH 2475 BK 3361)
SHOE RD
(TWP)

001301 FT

001301 FT 1 0 00189 0 00 0469+96
KENTUCKY AV
(T686)

0020/0000 LENGTH(AH 3361 BK 0833)

000468 FT

0016/0083 BMSBN 33/0410/0016/0000
000468 FT 0 0 00000 0 00 0000+00
STUMP CREEK

000000 FT

0016/0000 BMSBG 33/0410/0016/0000
0012/0188 LENGTH(AH 0833 BK 0468)
000000 FT (AAR 148727D) #TRKS 01
0 0 00000 0 00 0000+00
NC SR 0410 SH
BUFFALO PITTSBURGH HW
(SR0119 SEG 0332/0000)
MFC BEGIN = D
0012/0000 LENGTH(AH 0468 BK 0000)

EXTRACT DATE: 12/21/2020 ROADWAY MANAGEMENT SYSTEM PAGE NUMBER: 89
 PRINT DATE: 12/23/2020 SLD COUNTY/SR - ANNUAL PRINT COUNTY: JEFFERSON
 DIR: B TOTAL LEN: 24.229 MI. DIST: 10-5 SR: 322
 LEFT MUN: WINSLOW T RIGHT MUN: WINSLOW T

127931 FT

* 127931 FT AH-CLEARFIELD (17)
 REF-AHD TWENTYEIGHTH DIVISION H
 0590/2058 (SR0322 SEG 0010/0000)

=

0590/1325 WALLS RD
 (T690)

=

0590/0713 VALLEY HEIGHTS RD
 (T810)

125873 FT

125873 FT 1 0 00060 0 01 0881+50
 PLEASANT VALLEY RD
 (T762)

=

5 0590/0000 LENGTH(AH 2058 BK 1807)

=

0580/0540 PLEASANT VALLEY RD
 (T762)
 0580/0033 BMSBN 33/0322/0580/0000
 124066 FT 1 0 00060 0 01 0862+33
 SOLDIER RUN















124066 FT

=

5 0580/0000 BMSBG 33/0322/0580/0000
 LENGTH(AH 1807 BK 2953)

EXTRACT DATE: 12/21/2020 ROADWAY MANAGEMENT SYSTEM PAGE NUMBER: 88
PRINT DATE: 12/23/2020 SLD COUNTY/SR - ANNUAL PRINT COUNTY: JEFFERSON

DIR: B TOTAL LEN: 24.229 MI. DIST: 10-5 SR: 322
LEFT MUN: WINSLOW T RIGHT MUN: WINSLOW T

121113 FT		0570/0032 BMS EN 33/0322/0570/0000 121113 FT 1 0 00060 0 01 0832+93 VILLAGE: RATHMEL SOLDIER RUN
		5 0570/0000 BMSBG 33/0322/0570/0000 LENGTH(AH 2953 BK 3197)
1 0 00060 0 01 0800+98 117916 FT RATHMEL BL (SR2033 SEG 0020/0248) 0560/0000		117916 FT PROSPECT AV (SR2033 SEG 0020/0248) 5 0560/0000 LENGTH(AH 3197 BK 1892) 0550/1814 BMS EN 33/0322/0550/1787 1 0 00060 0 01 0799+95 RATHMEL RUN
		0550/1787 BMSBG 33/0322/0550/1787
BRICK RD (T760) LAUREL LN (T761)		
		
116024 FT		116024 FT 1 0 00060 0 01 0782+00 VILLAGE: RATHMEL 5 0550/0000 LENGTH(AH 1892 BK 2124)
CHURCH ST (T606)		
		
113900 FT		0540/0025 BMS EN 33/0322/0540/0000 113900 FT 1 0 00060 0 01 0760+72 FEHLEY RUN
		5 0540/0000 BMSBG 33/0322/0540/0000 LENGTH(AH 2124 BK 2729)
DUTCHTOWN RD (T605)		
		
		0530/1327 BMS EN 33/0322/0530/1269 1 0 00060 0 01 0746+00 SOLDIER RUN

EXTRACT DATE: 12/21/2020 ROADWAY MANAGEMENT SYSTEM PAGE NUMBER: 87
PRINT DATE: 12/23/2020 SLD COUNTY/SR - ANNUAL PRINT COUNTY: JEFFERSON

DIR: B TOTAL LEN: 24.229 MI.
LEFT MUN: WINSLOW T

DIST: 10-5 SR: 322
RIGHT MUN: WINSLOW T

			0530/1269	BMSBG 33/0322/0530/1269
				VICTORY LN
			0530/0507	(T604)
111171	FT	==	111171	FT 1 0 00060 0 01 0733+74
				VILLAGE: PRESCOTTVILLE
				REYNOLDSVILLE-SYKESVILLE
				(SR2031 SEG 0070/2951)
			0530/0000	LENGTH(AH 2729 BK 2009)
			0520/1705	BMSBG 33/0322/0520/1680
				1 0 00060 0 01 0730+13
				TR SOLDIER RUN
			0520/1680	BMSBG 33/0322/0520/1680
			0520/0029	BMSBG 33/0322/0520/0000
109162	FT		109162	FT 1 0 00060 0 01 0713+42
				NC TWENTYEIGHTH DIVISION HW
				SOLDIER RUN
			0520/0000	BMSBG 33/0322/0520/0000
				LENGTH(AH 2009 BK 1955)
			0510/1487	BIG RUN-PRESCOTTVILLE R
				(SR2007 SEG 0320/1161)
			107207	FT 1 0 00060 0 00 0694+24
				VILLAGE: PRESCOTTVILLE
				WINSLOW
				REYNOLDSVILLE B
			0510/0000	LENGTH(AH 1955 BK 2720)
				FOURTEENTH ST
			0500/2291	(BORO)
				ELEVENTH ST
			0500/0555	(BORO)
				TENTH ST
			104487	FT (SR2035 SEG 0020/1296)
1 0 00060 0 00 0666+95	104487	FT		
TENTH ST			0500/0000	LENGTH(AH 2720 BK 2223)
(BORO)				

EXTRACT DATE: 12/21/2020 ROADWAY MANAGEMENT SYSTEM PAGE NUMBER: 86
PRINT DATE: 12/23/2020 SLD COUNTY/SR - ANNUAL PRINT COUNTY: JEFFERSON

DIR: B TOTAL LEN: 24.229 MI. DIST: 10-5 SR: 322
LEFT MUN: REYNOLDSVILLE B RIGHT MUN: REYNOLDSVILLE B

		==	0490/1184	EIGHTH ST (BORO)
		==	0490/0622	SEVENTH ST (BORO)
		==	0490/0327	SIXTH ST (BORO)
	102264 FT		102264 FT	1 0 00060 0 00 0644+72
		==	0490/0000	COAL AL (BORO)
FIFTH ST (BORO)	0480/1196	==	0480/1196	LENGTH(AH 2223 BK 1536) FIFTH ST (SR0310 SEG 0290/2300)
		==	0480/0863	SWAMP AL (BORO)
FOURTH ST (SR1002 SEG 0010/0000)	0480/0532	==	0480/0532	FOURTH ST (BORO)
	100728 FT	==	0480/0208	PINE AL (BORO)
		==	100728 FT	1 0 00060 0 00 0629+45
		==	0480/0000	THIRD ST (BORO)
FIRST ST (BORO)	0470/0514	==	0470/0781	LENGTH(AH 1536 BK 1100) SECOND ST (BORO)
		==	0470/0497	FIRST ST (BORO)
		==	0470/0481	BMSSEN 33/0322/0470/0391 1 0 00060 0 00 0622+09
		==	0470/0391	SANDY LICK CREEK BMSBG 33/0322/0470/0391
WATER ST (BORO)	0470/0338	==	099628 FT	1 0 00060 0 00 0618+35
	099628 FT	==	0470/0000	LENGTH(AH 1100 BK 1849) (AAR 528374T) #TRKS 01
		==	0460/1804	FIRST AV (BORO)
BROADWAY ST (SR0950 SEG 0010/0000)	0460/1524	==	0460/1635	
		==	0460/1427	SECOND AV (BORO)
BROWN ST (BORO)	0460/0952	==		
HORNER AL (BORO)	0460/0711	==		

EXTRACT DATE: 12/21/2020 ROADWAY MANAGEMENT SYSTEM PAGE NUMBER: 85
PRINT DATE: 12/23/2020 SLD COUNTY/SR - ANNUAL PRINT COUNTY: JEFFERSON

DIR: B TOTAL LEN: 24.229 MI. DIST: 10-5 SR: 322
LEFT MUN: REYNOLDSVILLE B RIGHT MUN: REYNOLDSVILLE B

ERIE ST
(BORO)

0460/0376
097779 FT

OHIO ST
(BORO)
WELLS DR
(BORO)

0450/1390

0450/1255

095935 FT

1 0 00060 0 00 0559+45 093727 FT
VO-TECH RD
(T575) 0440/0000

091778 FT

CAMERON CAMP RD
(T541)

0420/0839

089881 FT

0460/0533 HASSAN AL
(BORO)

097779 FT 1 0 00060 0 00 0600+10
YELLOW BRICK RD
(T539)

5 0460/0000 LENGTH(AH 1849 BK 1844)

NC MAIN ST
REYNOLDSVILLE
0450/1178 WINSLOW T

095935 FT 1 0 00060 0 00 0581+60
VILLAGE: MURRAY SUMMIT
5 0450/0000 LENGTH(AH 1844 BK 2208)
PEGNETTER DR
(T616)

0440/0849 JOHNSON RD
(T616)

093727 FT MURRAY RD
(T477)
5 0440/0000 LENGTH(AH 2208 BK 1949)







091778 FT 1 0 00060 0 00 0540+10
VILLAGE: MURRAY SUMMIT
5 0430/0000 LENGTH(AH 1949 BK 1897)

0420/0854 BLISS RD
(T540)

089881 FT 1 0 00060 0 00 0521+14
5 0420/0000 LENGTH(AH 1897 BK 2812)

EXTRACT DATE: 12/21/2020 ROADWAY MANAGEMENT SYSTEM PAGE NUMBER: 84
PRINT DATE: 12/23/2020 SLD COUNTY/SR - ANNUAL PRINT COUNTY: JEFFERSON

DIR: B TOTAL LEN: 24.229 MI. DIST: 10-5 SR: 322
LEFT MUN: WINSLOW T RIGHT MUN: WINSLOW T

087069 FT	087069 FT	1 0 00060 0 00 0493+00 YELLOW BRICK RD (T539)
	 0410/0000	LENGTH(AH 2812 BK 2491)
084578 FT	084578 FT	1 0 00060 0 00 0467+96 VILLAGE: DEER CROSS RD BURNING GAS WELL RD (T537)
HORNTOWN RD (SR1003 SEG 0010/0000) 0400/0000	 0400/0000	 0400/0000 LENGTH(AH 2491 BK 3000)
081578 FT	081578 FT	1 0 00060 0 00 0438+10
	 0390/0000	LENGTH(AH 3000 BK 2604)
078974 FT	078974 FT	1 0 00060 0 00 0411+97 O'DONNELL RD (T450)
MOORE RD (SR1001 SEG 0010/0000) 0380/0000	 0380/0000	WINSLOW PINE CREEK T  0380/0000 LENGTH(AH 2604 BK 1977)
	0370/0656	BMS EN 33/0322/0370/0640 1 0 00060 0 00 0398+53
	0370/0640	SCHUCKERS RUN BMSBG 33/0322/0370/0640

EXTRACT DATE: 12/21/2020 ROADWAY MANAGEMENT SYSTEM PAGE NUMBER: 83
PRINT DATE: 12/23/2020 SLD COUNTY/SR - ANNUAL PRINT COUNTY: JEFFERSON

DIR: B TOTAL LEN: 24.229 MI. DIST: 10-5 SR: 322
LEFT MUN: PINE CREEK T RIGHT MUN: PINE CREEK T

076997 FT

076997 FT 1 0 00060 0 00 0392+10
S 0370/0000 LENGTH(AH 1977 BK 2163)

074834 FT

074834 FT 1 0 00060 0 00 0370+47
S 0360/0000 LENGTH(AH 2163 BK 1709)

1 0 00060 0 00 0353+28 073125 FT
SR 0830 SH
(SR1830 SEG 0014/0000) 0350/0000
FROM 1830/0014 SH
(CONN) 0340/2797

073125 FT FULLER RD
(SR2025 SEG 0080/2451)
S 0350/0000 LENGTH(AH 1709 BK 2918)

1 0 00060 0 00 0324+38 070207 FT
MCANINCH RD
(T401) 0340/0000

070207 FT
S 0340/0000 LENGTH(AH 2918 BK 1783)

068424 FT
LUTHERN CEMETERY RD
(T463) 0330/0000

068424 FT 1 0 00060 0 00 0306+39
KERNER RD
(T462)
S 0330/0000 LENGTH(AH 1783 BK 2362)

066062 FT

066062 FT 1 0 00060 0 00 0282+89
VILLAGE: EMERICKVILLE
IOWA RD
(T411)
S 0320/0000 LENGTH(AH 2362 BK 1519)

EXTRACT DATE: 12/21/2020 ROADWAY MANAGEMENT SYSTEM PAGE NUMBER: 82
PRINT DATE: 12/23/2020 SLD COUNTY/SR - ANNUAL PRINT COUNTY: JEFFERSON

DIR: B TOTAL LEN: 24.229 MI. DIST: 10-5 SR: 322
LEFT MUN: PINE CREEK T RIGHT MUN: PINE CREEK T

1 0 00060 0 00 0267+00 064543 FT
CHURCH OF GOD CEMETERY
(T672) 0310/0000

==

064543 FT
S 0310/0000 LENGTH(AH 1519 BK 3431)

HATTEN RD
(T520) 0300/1696

==

061112 FT

061112 FT 1 0 00060 0 00 0233+37
S 0300/0000 LENGTH(AH 3431 BK 3183)

057929 FT

057929 FT 1 0 00060 0 00 0201+50
S 0290/0000 LENGTH(AH 3183 BK 2592)

055337 FT

055337 FT 1 0 00060 0 00 0175+62
S 0280/0000 LENGTH(AH 2592 BK 2518)

052819 FT

052819 FT 1 0 00060 0 00 0150+40
S 0270/0000 LENGTH(AH 2518 BK 2587)

EXTRACT DATE: 12/21/2020 ROADWAY MANAGEMENT SYSTEM PAGE NUMBER: 81
PRINT DATE: 12/23/2020 SLD COUNTY/SR - ANNUAL PRINT COUNTY: JEFFERSON

DIR: B TOTAL LEN: 24.229 MI. DIST: 10-5 SR: 322
LEFT MUN: PINE CREEK T RIGHT MUN: PINE CREEK T

050232 FT

050232 FT 1 0 00060 0 00 0124+69
S 0260/0000 LENGTH(AH 2587 BK 1708)

048524 FT

048524 FT 1 0 00060 0 00 0107+58
S 0250/0000 LENGTH(AH 1708 BK 2361)

046163 FT

046163 FT 1 0 00060 0 00 0084+03

ENT RD
(T557)
S 0240/0000 LENGTH(AH 2361 BK 1362)

KNOX DALE RD
(SR2023 SEG 0270/3160)
0230/1265 BMSSEN 33/0322/0230/0944
0230/1114 1 0 00060 0 00 0079+98

MILL CREEK
0230/1036 BMSBG 33/0322/0230/0944

SULGAR RD
(T464)

0230/0886

044801 FT

044801 FT 1 0 00060 0 00 0070+47

NC TWENTYEIGHTH DIVISION HW
S 0230/0000 LENGTH(AH 1362 BK 2282)

BILLS RD
(PRDR)
0220/1300

FOR SR 0028 AND 0322
(CONN)

0220/0655

MAIN ST

(SR0028 SEG 0210/0000)

0220/0070

042519 FT

042519 FT 1 0 00060 0 00 0049+12

EVANS ST
(T812)
PINE CREEK
BROOKVILLE B
S 0220/0000 LENGTH(AH 2282 BK 2807)

DIST: 10-5 SR: 322
RIGHT MUN: BROOKVILLE B

EXTRACT DATE: 12/21/2020 ROADWAY MANAGEMENT SYSTEM PAGE NUMBER: 79
PRINT DATE: 12/23/2020 SLD COUNTY/SR - ANNUAL PRINT COUNTY: JEFFERSON

DIR: B TOTAL LEN: 24.229 MI. DIST: 10-5 SR: 322
LEFT MUN: BROOKVILLE B RIGHT MUN: BROOKVILLE B

1 0 00064 0 01 0366+68 035441 FT
MARLIN ST
(BORO)
ROSE ST
(BORO)
0170/0000
0160/0692

1 0 00064 0 00 0343+13 034394 FT
WATERFORD PK
(BORO)
0160/0000

WINDY KNOLL ST
(BORO)
TO 0036/0710 SH
(CONN)
0150/0551
0150/0152
032443 FT

ALLEGHENY BL
(SR0036 SEG 0711/0000)
(SR0036 SEG 0710/0000)
0150/0000

FROM 0036/0711 SH
(CONN)
0140/2186

ZENTS BL
(T870)
0140/1365

1 0 00064 0 00 0300+29 030098 FT
WATERFORD PK

0170/0352 MAIN ST
035441 FT (BORO)

5 0170/0000 LENGTH(AH 1132 BK 1047)

0160/0613 MADISON ST
(BORO)
0160/0262 THOMPSON ST
034394 FT (BORO)

5 0160/0000 LENGTH(AH 1047 BK 1951)

0150/0680 PROGRESS ST
(BORO)

0150/0100 FROM 0028/0200 SH
032443 FT (CONN)
1 0 00064 0 00 0323+62
NC MAIN ST
SR 0028 SH
(SR0028 SEG 0200/1893)

5 0150/0000 MFC BEGIN = B
LENGTH(AH 1951 BK 2345)
TO 0028/0200 SH
0140/2239 (CONN)

0140/1694 BROOKVILLE
ROSE T
CLEMENT RUN
STRUCTURE LENGTH 10 FT
0140/1677 BMSID 33/0322/0140/1677

0140/1200 PENNDOT STOCKPILE DR
(GOVT)

030098 FT

EXTRACT DATE: 12/21/2020 ROADWAY MANAGEMENT SYSTEM PAGE NUMBER: 78
PRINT DATE: 12/23/2020 SLD COUNTY/SR - ANNUAL PRINT COUNTY: JEFFERSON

DIR: B TOTAL LEN: 24.229 MI.
LEFT MUN: ROSE T

DIST: 10-5 SR: 322
RIGHT MUN: ROSE T

(T711) 0140/0000

OLD RT 322 RD
(T399)

0130/1341

GREEN RD
(T394)

0130/0603

1 0 00064 0 00 0280+00 028026 FT

OLD RT 322 RD
(T399)

0130/0000

0140/0000 LENGTH(AH 2345 BK 2072)
SPENCER DR
0130/1578 (BORO)

028026 FT

0130/0000 LENGTH(AH 2072 BK 3307)

024719 FT

0120/0578 SNYDER RD
0120/0017 (T394)
024719 FT BMSBN 33/0322/0120/0000
1 0 00064 0 00 0246+57
CAMPBELL RUN
BMSBG 33/0322/0120/0000
0120/0000 LENGTH(AH 3307 BK 2495)

ZITZELBERGER RD
(T398)

0110/0170
022224 FT

0110/0233 ROSE
UNION T

022224 FT 1 0 00064 0 00 0223+94
VILLAGE: ROSEVILLE
0110/0000 LENGTH(AH 2495 BK 2245)

0100/1584 MENDENHALL RD
(SR3035 SEG 0024/1948)

1 0 00064 0 00 0199+38 019979 FT
ROSEVILLE RD
(T555)

0100/0000

019979 FT

0100/0000 LENGTH(AH 2245 BK 1976)

EXTRACT DATE: 12/21/2020 ROADWAY MANAGEMENT SYSTEM PAGE NUMBER: 77
PRINT DATE: 12/23/2020 SLD COUNTY/SR - ANNUAL PRINT COUNTY: JEFFERSON

DIR: B TOTAL LEN: 24.229 MI. DIST: 10-5 SR: 322
LEFT MUN: UNION T RIGHT MUN: UNION T

ROSEVILLE RD
(T555) 0090/0662

1 0 00064 0 00 0179+49 018003 FT
SR 4001 SH
(SR4001 SEG 0010/0000) 0090/0000

014742 FT

RADIO TOWER RD
(PRDR)

0070/0011
012516 FT

010601 FT

018003 FT

5 0090/0000 LENGTH(AH 1976 BK 3261)

0080/1872 COUNTRY CLUB RD
(SR3003 SEG 0360/2786)
0080/1398 SPENCER LN
(BORO)

014742 FT 1 0 00064 0 00 0148+00
HAUGH HOLLOW RD
(T555)

5 0080/0000 LENGTH(AH 3261 BK 2226)
TR CODER RUN
STRUCTURE LENGTH 10 FT
BMSID 33/0322/0070/1844

0070/1803

012516 FT 1 0 00064 0 00 0125+03
VILLAGE: ROSEVILLE
WINTERS RD
(T336)

5 0070/0000 LENGTH(AH 2226 BK 1915)
WINTERS VILLAGE RD
(TWP)

0060/1526

010601 FT 1 0 00064 0 00 0105+92
5 0060/0000 LENGTH(AH 1915 BK 2149)

EXTRACT DATE: 12/21/2020 ROADWAY MANAGEMENT SYSTEM PAGE NUMBER: 76
PRINT DATE: 12/23/2020 SLD COUNTY/SR - ANNUAL PRINT COUNTY: JEFFERSON

DIR: B TOTAL LEN: 24.229 MI. DIST: 10-5 SR: 322
LEFT MUN: UNION T RIGHT MUN: UNION T

008452 FT		008452 FT	1 0 00064 0 00 0084+00
			MCGILL RD
	==	5 0050/0000	(T332) LENGTH(AH 2149 BK 1879)
006573 FT		006573 FT	1 0 00064 0 00 0065+39
			NC TWENTYEIGHTH DIVISION HW
		5 0040/0000	LENGTH(AH 1879 BK 2120)
	==	0030/1037	BOWLEY RD
			(T336)
004453 FT		004453 FT	1 0 00064 0 00 0044+37
			UNION
			CORSICA B
		5 0030/0000	LENGTH(AH 2120 BK 2256)
			CORSICA SUMMERVILLE RD
		0020/1774	(SR0949 SEG 0018/0716)
	==	0020/0594	PINE ST
			(BORO)
002197 FT	==	002197 FT	1 0 00064 0 00 0021+80
			CLARION ST
			(BORO)
OLEAN RD		5 0020/0000	LENGTH(AH 2256 BK 2197)
(SR0949 SEG 0022/0000)			
LUTHER AL			
(BORO)			
0020/0000	==		
0010/2038	==		
	==	0010/2020	OLEAN RD
			(BORO)
			CHURCH ST
			(BORO)
SCHOOL ST		0010/1464	
(BORO)	==		
0010/1067			
000000 FT		000000 FT	1 0 00064 0 00 0000+00
			NC MAIN ST
		* REF-BK	TWENTYEIGHTH DIVISION H
			(SR0322 SEG 0560/2581)
			MFC BEGIN = C
			BK-CLARION (16)
		5 0010/0000	LENGTH(AH 2197 BK 0000)

EXTRACT DATE: 12/21/2020 ROADWAY MANAGEMENT SYSTEM PAGE NUMBER: 75
PRINT DATE: 12/23/2020 SLD COUNTY/SR - ANNUAL PRINT COUNTY: JEFFERSON
DIR: B TOTAL LEN: 12.552 MI. DIST: 10-5 SR: 310
LEFT MUN: REYNOLDSVILLE B RIGHT MUN: REYNOLDSVILLE B

066274 FT



066274 FT
INTER-AHD FIFTH ST
(BORO)

EXTRACT DATE: 12/21/2020 ROADWAY MANAGEMENT SYSTEM PAGE NUMBER: 74
PRINT DATE: 12/23/2020 SLD COUNTY/SR - ANNUAL PRINT COUNTY: JEFFERSON

DIR: B TOTAL LEN: 12.552 MI. DIST: 10-5 SR: 310
LEFT MUN: REYNOLDSVILLE B RIGHT MUN: REYNOLDSVILLE B

JACKSON ST
(BORO)
FIFTH ST
(BORO)

0290/1944

063974 FT

DIETZ AL
(BORO)

0280/2177

PHILLIPS ST
(BORO)

0280/0220

061594 FT

00 00
== ==
0290/2300 MAIN ST
(SR0322 SEG 0480/1196)
0290/2126 GORDON AL
(BORO)
== ==
NC FIFTH ST
0290/1605 COAL AL
(BORO)
0290/1278 SIXTH ST
(BORO)
0290/0933 SEVENTH ST
(BORO)
0290/0372 EIGHTH ST
(BORO)
063974 FT 1 0 00358 0 00 0647+35
NC JACKSON ST
JACKSON ST
(BORO)
5 0290/0000 LENGTH(AH 2300 BK 2380)
== ==
WORTH ST
0280/1998 (BORO)
0280/1662 BMSBN 33/0310/0280/1603
1 0 00358 0 00 0639+63
SOLDIER RUN
0280/1603 BMSBG 33/0310/0280/1603
PLEASANT ST
(BORO)
0280/1340 SMITH AL
(BORO)
0280/1147 (BORO)
0280/0963 PANCOAST ST
(BORO)
0280/0774 CHERRY AL
(BORO)
0280/0585 THOMPSON ST
(BORO)
0280/0406 HICKORY AL
(BORO)
== ==
REYNOLDSVILLE
0280/0118 WINSLOW T
061594 FT 1 0 00358 0 00 0623+57
TENTH ST
(SR2035 SEG 0010/0000)
NC BRADFORD ST

EXTRACT DATE: 12/21/2020 ROADWAY MANAGEMENT SYSTEM PAGE NUMBER: 73
PRINT DATE: 12/23/2020 SLD COUNTY/SR - ANNUAL PRINT COUNTY: JEFFERSON

DIR: B TOTAL LEN: 12.552 MI. DIST: 10-5 SR: 310
LEFT MUN: WINSLOW T RIGHT MUN: WINSLOW T

WELLS RD
(T536)

059182 FT

0260/0259
057475 FT

FIRETOWER RD
(SR2010 SEG 0040/3293) 0250/1255

054907 FT

052234 FT

0280/0000 LENGTH(AH 2380 BK 2412)

059182 FT 1 0 00358 0 00 0599+56
0270/0000 LENGTH(AH 2412 BK 1707)

057475 FT 1 0 00358 0 00 0582+60
SPORTSMAN DAM RD
(SR2010 SEG 0050/0000)
0260/0000 LENGTH(AH 1707 BK 2568)
0250/2511 BMSBN 33/0310/0250/2456
1 0 00358 0 00 0581+39
TROUT RUN
0250/2456 BMSBG 33/0310/0250/2456

0250/0108 BMSBN 33/0310/0250/0094
0 0 00000 0 00 0000+00
TR TROUT RUN
0250/0094 BMSBG 33/0310/0250/0094
054907 FT 1 0 00358 0 00 0556+75
WISHAW RD
(SR2027 SEG 0040/2614)
0250/0000 LENGTH(AH 2568 BK 2673)

052234 FT 1 0 00358 0 00 0530+14
0240/0000 LENGTH(AH 2673 BK 1492)

EXTRACT DATE: 12/21/2020 ROADWAY MANAGEMENT SYSTEM PAGE NUMBER: 72
PRINT DATE: 12/23/2020 SLD COUNTY/SR - ANNUAL PRINT COUNTY: JEFFERSON

DIR: B TOTAL LEN: 12.552 MI. DIST: 10-5 SR: 310
LEFT MUN: WINSLOW T RIGHT MUN: WINSLOW T

050742 FT

050742 FT 1 0 00358 0 00 0512+67
S 0230/0000 LENGTH(AH 1492 BK 2002)

048740 FT

048740 FT 1 0 00358 0 00 0492+00
S 0220/0000 LENGTH(AH 2002 BK 2132)

1 0 00358 0 00 0474+00 046608 FT
CHIP'S RD
(T661) 0210/0000

046608 FT
S 0210/0000 LENGTH(AH 2132 BK 2824)

BOLLINGER RD
(T710)

043784 FT

0200/0000

043784 FT 1 0 00358 0 00 0445+65
BOLLINGER RD
(T710)
S 0200/0000 LENGTH(AH 2824 BK 2844)

040940 FT

040940 FT 1 0 00358 0 00 0417+32
S 0190/0000 LENGTH(AH 2844 BK 2262)

038678 FT

038678 FT 1 0 00358 0 00 0394+80
WINSLOW
MCCALMONT T
S 0180/0000 LENGTH(AH 2262 BK 1988)

EXTRACT DATE: 12/21/2020 ROADWAY MANAGEMENT SYSTEM PAGE NUMBER: 71
PRINT DATE: 12/23/2020 SLD COUNTY/SR - ANNUAL PRINT COUNTY: JEFFERSON

DIR: B TOTAL LEN: 12.552 MI. DIST: 10-5 SR: 310
LEFT MUN: MCCALMONT T RIGHT MUN: MCCALMONT T

PANIC KNOXDALE RD (SR2008 SEG 0070/2711)	036690 FT	0170/0000	0170/0176 036690 FT	PANIC WISHAW RD (SR2008 SEG 0080/0000)
ALLISON RD (T471)	0160/2033		0170/0000	1 0 00358 0 00 0374+95 VILLAGE: PANIC LENGTH(AH 1988 BK 2920)
	033770 FT		033770 FT	1 0 00358 0 00 0345+90 BUCK RUN RD (T516)
			0160/0000	LENGTH(AH 2920 BK 3340)
SUMMIT RD (T469)	0150/0605		030430 FT	1 0 00358 0 00 0312+60 VILLAGE: PANIC GRAFFIUS AV
	030430 FT		0150/0000	(SR2017 SEG 0130/2562) LENGTH(AH 3340 BK 2118)
	028312 FT		028312 FT	2 0 33026 0 00 0215+65
			0140/0000	LENGTH(AH 2118 BK 2811)

EXTRACT DATE: 12/21/2020 ROADWAY MANAGEMENT SYSTEM PAGE NUMBER: 70
PRINT DATE: 12/23/2020 SLD COUNTY/SR - ANNUAL PRINT COUNTY: JEFFERSON

DIR: B TOTAL LEN: 12.552 MI. DIST: 10-5 SR: 310
LEFT MUN: MCCALMONT T RIGHT MUN: MCCALMONT T

025501 FT		025501 FT 2 0 33026 0 00 0187+54
		5 0130/0000 LENGTH(AH 2811 BK 1488)
024013 FT		024013 FT 2 0 33026 0 00 0172+65
		ASH ST
		(T456)
		5 0120/0000 LENGTH(AH 1488 BK 2841)
		LOCUST ST
		(T460)
021172 FT		021172 FT 2 0 33026 0 00 0144+24
		VILLAGE: ANITA
		HEMLOCK ST
		(T468)
OAK ST		5 0110/0000 LENGTH(AH 2841 BK 1704)
(T467)		
		PARK RD
		(T462)
MAPLE ST		0100/0495
(T466)		
2 0 33026 0 00 0127+24		019468 FT
OAK ST		019468 FT
(T467)		5 0100/0000 LENGTH(AH 1704 BK 2298)
ORCHARD ST		
(T670)		0090/1856
		SPRUCE ST
		(T459)
SR 2023 SH		0090/0346
(SR2023 SEG 0010/0000)		0090/0761
		0090/0336
		017170 FT
		017170 FT
		2 0 33026 0 00 0107+54
		ELK RUN
		BMSBG 33/0310/0090/0336
		2 0 33026 0 00 0104+20
		VILLAGE: ANITA

EXTRACT DATE: 12/21/2020 ROADWAY MANAGEMENT SYSTEM PAGE NUMBER: 69
PRINT DATE: 12/23/2020 SLD COUNTY/SR - ANNUAL PRINT COUNTY: JEFFERSON

DIR: B TOTAL LEN: 12.552 MI. DIST: 10-5 SR: 310
LEFT MUN: MCCALMONT T RIGHT MUN: MCCALMONT T

BLOCKS RD
(T461)

0080/1765

014810 FT

012640 FT

YOUNG RD
(T452)

008948 FT

0050/1941

PICKETT RD
(T750)
CARRICK LN
(T327)

0050/1063

0050/0602

MCCALMONT
YOUNG T
[S] 0090/0000 LENGTH(AH 2298 BK 2360)
014810 FT 2 0 33026 0 00 0080+69
CRAWFORDTOWN RD
(T456)
[S] 0080/0000 LENGTH(AH 2360 BK 2170)
012640 FT 2 0 33026 0 00 0058+98
ADRIAN RD
(T459)
[S] 0070/0000 LENGTH(AH 2170 BK 3692)
008948 FT 2 0 33026 0 00 0022+02
VILLAGE: HARMONY
[S] 0060/0000 LENGTH(AH 3692 BK 2262)
0050/1480 BMS EN 33/0310/0050/1457
2 0 33026 0 00 0003+87
LITTLE ELK RUN
0050/1457 BMS BG 33/0310/0050/1457
0050/0480 BMS EN 33/0310/0050/0420
2 0 33026 0 00 0000+00
ELK RUN

EXTRACT DATE: 12/21/2020 ROADWAY MANAGEMENT SYSTEM PAGE NUMBER: 68
PRINT DATE: 12/23/2020 SLD COUNTY/SR - ANNUAL PRINT COUNTY: JEFFERSON

DIR: B TOTAL LEN: 12.552 MI.
LEFT MUN: YOUNG T

DIST: 10-5 SR: 310
RIGHT MUN: YOUNG T

006686 FT		
004538 FT		
ANCHOR INN RD (T681)	0030/0570 002571 FT	
UNKNOWN RD (BORO)	0020/1836	
UNKNOWN AL (BORO)	0020/1030	
	000505 FT	
	000000 FT	

EXTRACT DATE: 12/21/2020 ROADWAY MANAGEMENT SYSTEM PAGE NUMBER: 67
PRINT DATE: 12/23/2020 SLD COUNTY/SR - ANNUAL PRINT COUNTY: JEFFERSON

DIR: N TOTAL LEN: 9.045 MI. DIST: 10-5 SR: 219
LEFT MUN: SNYDER T RIGHT MUN: SNYDER T

047759 FT

* 047654 FT AH-ELK (24)
REF-AHD BUFFALO PITTSBURGH HW
0210/2304 (SR0219 SEG 0010/0000)
0210/2271 BMS EN 33/0219/0210/2255
1 0 00059 0 03 0516+50
TR LT TOBY CR
0210/2255 BMSBG 33/0219/0210/2255

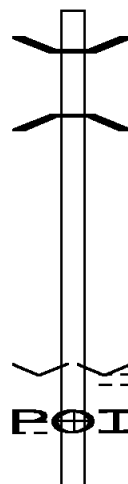
045455 FT

045350 FT 1 0 00059 0 03 0516+50
VILLAGE: CRENSHAW
GLASSHURST RD
(T403)

BROCKWAY GLASS DR
(PRDR)

0200/2885

5 0210/0000 LENGTH(AH 2304 BK 3102)
0200/2885 (APRA) BROCKWAY GLASS M
GLASSHURST RD



EXTRACT DATE: 12/21/2020 ROADWAY MANAGEMENT SYSTEM PAGE NUMBER: 66
PRINT DATE: 12/23/2020 SLD COUNTY/SR - ANNUAL PRINT COUNTY: JEFFERSON

DIR: N TOTAL LEN: 9.045 MI. DIST: 10-5 SR: 219
LEFT MUN: SNYDER T RIGHT MUN: SNYDER T

		==	0200/2098 (T403)
	042353 FT		042248 FT 1 0 00059 0 03 0486+15
		+++++	(AAR 265283H) #TRKS 01
PATCH RD			5 0200/0000 LENGTH(AH 3102 BK 2248)
(T701)	0190/1664	==	
PINE ACRES RD			
(T702)	0190/1243	==	
	040105 FT		040000 FT 1 0 00059 0 03 0463+58
			VILLAGE: CRENSHAW
		~	FERMANTOWN RD
		==	(T572)
			5 0190/0000 LENGTH(AH 2248 BK 2519)
		==	CARUSO RD
			0180/2271 (T740)
		~	
		==	0180/1356 BMSBN 33/0219/0180/1330
			1 0 00059 0 03 0438+78
		~	WALBURN RUN
WALBURN RUN RD			0180/1330 BMSBG 33/0219/0180/1330
(SR1025 SEG 0050/3045)	0180/0871	==	
	037586 FT		
		==	037481 FT 1 0 00059 0 03 0438+78
			NC BUFFALO PITTSBURGH HW
			BOND ST ET
		==	(T579)
			5 0180/0000 LENGTH(AH 2519 BK 2860)
VARISCHETTI DR			
(T672)	0170/2112	==	
LC TO MOUNT VISTA RD			
(CONN)	0170/0602	==	
		==	
			0170/0561 SNYDER
MOUNT VISTA RD			BROCKWAY B
(T661)	0170/0412	==	

EXTRACT DATE: 12/21/2020 ROADWAY MANAGEMENT SYSTEM PAGE NUMBER: 65
PRINT DATE: 12/23/2020 SLD COUNTY/SR - ANNUAL PRINT COUNTY: JEFFERSON

DIR: N TOTAL LEN: 9.045 MI. DIST: 10-5 SR: 219
LEFT MUN: BROCKWAY B RIGHT MUN: BROCKWAY B

HILLVIEW AV
(BORO)

0170/0084
034726 FT

==

034621 FT 1 0 00059 0 03 0410+02

BROCK ST

(BORO)

==

0170/0000 LENGTH(AH 2860 BK 2051)

SMITHFIELD ST

==

0160/1698

(BORO)

==

0160/1472

(BORO)

==

0160/1261

(BORO)

HEWITT ST
(BORO)

0160/1227

==

0160/1046

ELM ST

(BORO)

MCCAIN ST
(SR1025 SEG 0010/0000)

0160/0862

==

0160/0838

BORO ST

(BORO)

BORO AL
(BORO)

0160/0675

==

0160/0629

DEPOT ST

(BORO)

BUZZARD ST
(BORO)

0160/0493

==

0160/0464

BORO ST

(BORO)

==

0160/0211

EVERGREEN ST

(BORO)

EVERGREEN ST
(BORO)

0160/0187

==

0160/0077

FROM 0219/0150 SH

(CONN)

032675 FT

032570 FT

1 0 00059 0 03 0389+47

NC MAIN ST

MAIN ST
(SR0028 SEG 0610/1292)

0160/0000

==

0160/0000 LENGTH(AH 2051 BK 1458)

TO 0219/0160 SH

0150/1369

(CONN)

0150/0798

BMSSEN 33/0219/0150/0700

1 0 00059 0 03 0381+69

LITTLE TOBY CREEK

0150/0700

BMSBG 33/0219/0150/0700

RECORD ST
(BORO)

0150/0396
031217 FT

==

0150/0396

(APRA) BROCKWAY GLASS C

031112 FT

1 0 00059 0 03 0375+41

NC CHERRY ST

0150/0000 LENGTH(AH 1458 BK 2041)

0140/1508

SIGNALIZED MID BLOCK X1

EXTRACT DATE: 12/21/2020 ROADWAY MANAGEMENT SYSTEM PAGE NUMBER: 64
PRINT DATE: 12/23/2020 SLD COUNTY/SR - ANNUAL PRINT COUNTY: JEFFERSON

DIR: N TOTAL LEN: 9.045 MI. DIST: 10-5 SR: 219
LEFT MUN: BROCKWAY B RIGHT MUN: BROCKWAY B

1 0 00059 0 03 0355+00 029176 FT
BROAD ST ET
(T570) 0140/0000

LC TO GRANVILLE RD
(CONN)
GRANVILLE RD
(T584) 027195 FT
0120/2528
0120/2410

024412 FT

1 0 00059 0 03 0280+13 021701 FT
WESTVILLE RD
(SR1008 SEG 0150/0845) 0110/0000

020120 FT

0140/1104 BROCKWAY
SNYDER T

029071 FT

5 0140/0000 LENGTH(AH 2041 BK 1981)
PITTSBURG & SHAWMUT RAIL
0130/1501 OVERPASS IS RR X-ING

027090 FT 1 0 00059 0 03 0335+19
5 0130/0000 LENGTH(AH 1981 BK 2783)

024307 FT 1 0 00059 0 03 0307+23
5 0120/0000 LENGTH(AH 2783 BK 2711)

0110/0269 RATTLESNAKE RD
021596 FT (SR1008 SEG 0160/0000)

5 0110/0000 LENGTH(AH 2711 BK 1581)
0100/1412 BMSBN 33/0219/0100/1374
1 0 00059 0 03 0277+33
RATTLESNAKE RUN
0100/1374 BMSBG 33/0219/0100/1374
SNYDER
0100/1000 WASHINGTON T

020015 FT 1 0 00059 0 03 0264+00
LUNDBERG RD

DIST: 10-5 SR: 219
RIGHT MUN: WASHINGTON T

EXTRACT DATE: 12/21/2020 ROADWAY MANAGEMENT SYSTEM PAGE NUMBER: 62
PRINT DATE: 12/23/2020 SLD COUNTY/SR - ANNUAL PRINT COUNTY: JEFFERSON

DIR: N TOTAL LEN: 9.045 MI. DIST: 10-5 SR: 219
LEFT MUN: WASHINGTON T RIGHT MUN: WASHINGTON T

		POE			
		WOLF RUN			
		BMSBG 33/0219/0050/1980			
		(APRA) HIGHWAY EQUIPMEN			
		HIGHWAY EQUIPMENT DR			
		(PRDR)			
		0050/1980			
		0050/1893			
		008126 FT (TBK) COUNTY LINE RD			
		(T587)			
		5 0050/0000 LENGTH(AH 2884 BK 2827)			
		005404 FT			
		5 005299 FT 1 0 00059 0 01 0055+00			
		5 0040/0000 LENGTH(AH 2827 BK 3009)			
		002395 FT			
		5 002290 FT 1 0 00059 0 01 0031+36			
		MFC BEGIN = B			
		5 0030/0000 LENGTH(AH 3009 BK 2290)			
		0010/1697 EMERGENCY CROSSOVER RD			
		(CONN)			
		0011/1804			
		TANNARY RD			
		(T636)			
		0011/0588 == ==			
		0010/0501 (T636)			
		000000 FT 1 0 00059 0 00 0000+00			
		NC BU FFALO PITTSBURGH HW			
		* REF-BK			
		BU FFALO PITTSBURGH HW			
		(SR0219 SEG 0940/1428)			
		MFC BEGIN = B			
		BK-CLEARFIELD (17)			
		5 0010/0000 LENGTH(AH 2290 BK 0000)			
		5 0011/0000			
		1 0 00059 0 01 0082+72 008231 FT			
		(TBK) OLD GRADE RD			
		(T861)			
		0050/0000			
		005404 FT			
		002395 FT			
		EMERGENCY CROSSOVER RD			
		(CONN)			
		0011/1804			
		TANNARY RD			
		(T636)			
		0011/0588 == ==			
		0010/0501 (T636)			
		000000 FT 1 0 00059 0 00 0000+00			
		NC BU FFALO PITTSBURGH HW			
		* REF-BK			
		BU FFALO PITTSBURGH HW			
		(SR0219 SEG 0941/1399)			
		MFC BEGIN = B			
		LENGTH(AH 2395 BK 0000)			

EXTRACT DATE: 12/21/2020 ROADWAY MANAGEMENT SYSTEM PAGE NUMBER: 61
PRINT DATE: 12/23/2020 SLD COUNTY/SR - ANNUAL PRINT COUNTY: JEFFERSON
DIR: B TOTAL LEN: 17.957 MI. DIST: 10-5 SR: 119
LEFT MUN: WINSLOW T RIGHT MUN: WINSLOW T

094814 FT

* 094814 FT AH-CLEARFIELD (17)
REF-AHD BUFFALO PITTSBURGH HW
0480/2043 (SR0119 SEG 0010/0000)

092771 FT

5 092771 FT 1 0 00338 0 00 0315+18
0480/0000 LENGTH(AH 2043 BK 1813)

090958 FT

090958 FT 1 0 00338 0 00 0297+05

EXTRACT DATE: 12/21/2020 ROADWAY MANAGEMENT SYSTEM PAGE NUMBER: 60
PRINT DATE: 12/23/2020 SLD COUNTY/SR - ANNUAL PRINT COUNTY: JEFFERSON

DIR: B TOTAL LEN: 17.957 MI. DIST: 10-5 SR: 119
LEFT MUN: WINSLOW T RIGHT MUN: WINSLOW T

SIKESVILLE SCHOOL RD
(T503)

0470/0000

SYKES ST AL
(BORO)

0460/0375
089354 FT

CASCADE ST
(BORO)

0450/2111

PARK ST
(SR2031 SEG 0010/0000)
COOL SPRING AV
(BORO)

0450/0757

0450/0516

087007 FT

PARADISE RD
(BORO)

0440/0411

085464 FT

NC BUFFALO PITTSBURGH HW

0470/0000 LENGTH(AH 1813 BK 1604)
MFC BEGIN = B
MFC BEGIN = C

0460/1550 SYKESVILLE B
0460/1135 WASHINGTON ST
(BORO)

089354 FT 1 0 00338 0 00 0281+85

MAIN ST
(SR2014 SEG 0010/0000)

NC SYKES ST
SYKES ST
(BORO)

0460/0000 LENGTH(AH 1604 BK 2347)
0450/2167 BMS EN 33/0119/0450/2140
1 0 00338 0 00 0257+45

0450/2140 SUGARCAMP RUN
BMSBG 33/0119/0450/2140

0450/1839 STATION ST
(BORO)
0450/1326 DR FUGATE DR
(BORO)
0450/1202 BORO AL
(BORO)
PARK ST
(BORO)

0450/0757

0450/0237 NULL AL
(BORO)
087007 FT 1 0 00338 0 00 0257+45
LONDON ST
(BORO)

0450/0000 LENGTH(AH 2347 BK 1543)
BORO ST
(BORO)

0440/1005

0440/0136 LIBERTY AL
(BORO)
0440/0016 BMS EN 33/0119/0440/0000
085464 FT 1 0 00338 0 00 0242+13
NC MAIN ST

DIST: 10-5 SR: 119
RIGHT MUN: SYKESVILLE B

EXTRACT DATE: 12/21/2020 ROADWAY MANAGEMENT SYSTEM PAGE NUMBER: 58
PRINT DATE: 12/23/2020 SLD COUNTY/SR - ANNUAL PRINT COUNTY: JEFFERSON

DIR: B TOTAL LEN: 17.957 MI. DIST: 10-5 SR: 119
LEFT MUN: HENDERSON T RIGHT MUN: HENDERSON T

ROCK DUMP RD
(SR2008 SEG 0200/3837) 0380/0804
GRUDA RD
(T721) 0380/0581

1 0 00338 0 00 0118+44 073072 FT
FOURTH ST
(T783) 0380/0000

KRAMER RD
(T517) 0370/0494
070762 FT

068807 FT

PIKE RD
(SR2029 SEG 0030/3609) 0350/0894
066233 FT

063758 FT

061562 FT

0380/0565 BERRY RD
073072 FT (SR2008 SEG 0210/0000)

5 0380/0000 LENGTH(AH 1710 BK 2310)

5 070762 FT 1 0 00338 0 00 0095+32
5 0370/0000 LENGTH(AH 2310 BK 1955)

5 068807 FT 1 0 00338 0 00 0075+73
5 0360/0000 LENGTH(AH 1955 BK 2574)

0350/0894 PIKE RD
(T513)

5 066233 FT 1 0 00338 0 00 0050+19
5 0350/0000 LENGTH(AH 2574 BK 2475)

5 063758 FT 1 0 00338 0 00 0025+37
5 0340/0000 LENGTH(AH 2475 BK 2196)

061562 FT 0 0 00000 0 00 0000+00

DIR: B TOTAL LEN: 17.957 MI.
LEFT MUN: HENDERSON T

DIST: 10-5 SR: 119
RIGHT MUN: HENDERSON T

1 0 00189 0 00 0423+24 058218 FT
PARADISE RD
(T616) 0320/0000

060046 FT

056418 FT

054154 FT

CLINTON ST
(BORO)

0290 / 1190

PENNSYLVANIA AV
(SR2007 SEG 0160/0000) 0290/0408
052164 FT

CHURCH ST
(BORO)

0280 / 1551

SR 0410 SH
(SR0410 SEG 0012/0000)
0332/0000 LENGTH(AH 2196 BK 1516)

060046 FT 0 0 00000 0 00 0000+00
0322/0000 LENGTH(AH 1516 BK 1828)

058218 FT

S 0320/0000 LENGTH (AH 1828 BK 1800)
0310/1361 BMS EN 33/0119/0310/1350
1 0 00189 0 00 0418+81
TRIB. STUMP CREEK
0310/1350 BMS BG 33/0119/0310/1350

056418 FT 1 0 00189 0 00 0405+31
NC BUFFALO PITTSBURGH HW
0310/0000 LENGTH(AH 1800 BK 2264)

054154 FT 1 0 00189 0 00 0382+67
HENDERSON
BIG RUN B
0300/0000 LENGTH(AH 2264 BK 1990)

0290/1135 MCCARTHY RD
(SR2007 SEG 0152/0237)

052164 FT 1 0 00189 0 00 0362+66
0290/0000 LENGTH(AH 1990 BK 2177)

EXTRACT DATE: 12/21/2020 ROADWAY MANAGEMENT SYSTEM PAGE NUMBER: 56
PRINT DATE: 12/23/2020 SLD COUNTY/SR - ANNUAL PRINT COUNTY: JEFFERSON

DIR: B TOTAL LEN: 17.957 MI. DIST: 10-5 SR: 119
LEFT MUN: BIG RUN B RIGHT MUN: BIG RUN B

RAILROAD ST (BORO)	0280/0859	==	==	0280/1040	FRIENDLY LN (BORO)
	049987 FT			049987 FT	1 0 00189 0 00 0341+26 TYSON ST (BORO)
WAR MEMORIAL RD (PRDR) STATION ST (BORO)	0270/1420	==	==	5 0280/0000	LENGTH(AH 2177 BK 1534)
	0270/1145	==			
THOMPSON ST (BORO)	0270/0361	==	==	0270/0720	MILL ST (SR2003 SEG 0070/0889)
	048453 FT	==	==	0270/0085	WATT ST (BORO)
				048453 FT	1 0 00189 0 00 0325+92
				5 0270/0000	LENGTH(AH 1534 BK 1997)
CAROLINE ST (BORO)	0260/0330	==	==	0260/1055	WATER ST (BORO)
	046456 FT			0260/0573	MITCHELL AV (BORO)
SMYERS ST (BORO)	0250/1193	==	==	0260/0085	BMS EN 33/0119/0260/0000
	044889 FT			046456 FT	NC MAIN ST 1 0 00189 0 00 0306+44 BIG RUN
				5 0260/0000	BMSBG 33/0119/0260/0000 LENGTH(AH 1997 BK 1567)
				044889 FT	1 0 00189 0 00 0290+34 BIG RUN
				5 0250/0000	HENDERSON T LENGTH(AH 1567 BK 2312)

EXTRACT DATE: 12/21/2020 ROADWAY MANAGEMENT SYSTEM PAGE NUMBER: 55
PRINT DATE: 12/23/2020 SLD COUNTY/SR - ANNUAL PRINT COUNTY: JEFFERSON

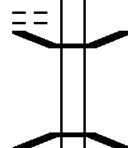
DIR: B TOTAL LEN: 17.957 MI. DIST: 10-5 SR: 119
LEFT MUN: HENDERSON T RIGHT MUN: HENDERSON T

042577 FT

042577 FT 1 0 00189 0 00 0266+50
HENDERSON
BELL T
5 0240/0000 LENGTH(AH 2312 BK 3572)

ROCK RUN RD
(T600)

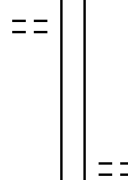
0230/0209
039005 FT



0230/0013 BMSBN 33/0119/0230/0000
039005 FT 1 0 00189 0 00 0231+66
ROCK RUN
BMSBG 33/0119/0230/0000
5 0230/0000 LENGTH(AH 3572 BK 3202)

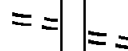
SCHOOL RD
(T521)

0220/1132
035803 FT



035803 FT 1 0 00189 0 00 0199+60
BROWN BRIDGE RD
(T525)
5 0220/0000 LENGTH(AH 3202 BK 3270)

1 0 00189 0 00 0166+87 032533 FT
AIRPORT RD
(T841) 0210/0000



032533 FT BELLS MILLS CLOE RD
(T841)
5 0210/0000 LENGTH(AH 3270 BK 1197)

1 0 00189 0 00 0154+25 031336 FT
MCCRACKEN HILL RD

031336 FT

EXTRACT DATE: 12/21/2020 ROADWAY MANAGEMENT SYSTEM PAGE NUMBER: 54
PRINT DATE: 12/23/2020 SLD COUNTY/SR - ANNUAL PRINT COUNTY: JEFFERSON

DIR: B TOTAL LEN: 17.957 MI. DIST: 10-5 SR: 119
LEFT MUN: BELL T RIGHT MUN: BELL T

(T539)	0200/0000		0200/0000 LENGTH(AH 1197 BK 1740)
			0190/1362 BMSBN 33/0119/0190/1350
			1 0 00189 0 00 0137+55
			GRAFFIUS RUN
			0190/1350 BMSBG 33/0119/0190/1350
	029596 FT		029596 FT 1 0 00189 0 00 0137+55
			GREENHOUSE RD
			(T500)
			0190/0000 LENGTH(AH 1740 BK 1760)
APPLE ST	0180/0893		
(T790)	027836 FT		027836 FT 1 0 00189 0 00 0120+06
			0180/0000 LENGTH(AH 1760 BK 1207)
			(APRA) UDI CONSTRUCTION
			UDI CONSTRUCTION
			(PRDR)
			RIKERS RD
			(SR2009 SEG 0020/1388)
1 0 00189 0 00 0107+92	026629 FT		0170/0412
ALBION RD			0170/0337
(T843)	0170/0000		026629 FT
			0170/0000 LENGTH(AH 1207 BK 2168)
	024461 FT		024461 FT 1 0 00189 0 00 0086+25
			0160/0000 LENGTH(AH 2168 BK 2679)
	021782 FT		021782 FT 1 0 00189 0 00 0058+32
			NC BUFFALO PITTSBURGH HW
			BELL
			PUNXSUTAWNEY B
			0150/0000 LENGTH(AH 2679 BK 2060)

BORO AL

EXTRACT DATE: 12/21/2020 ROADWAY MANAGEMENT SYSTEM PAGE NUMBER: 53
PRINT DATE: 12/23/2020 SLD COUNTY/SR - ANNUAL PRINT COUNTY: JEFFERSON

DIR: B TOTAL LEN: 17.957 MI.
LEFT MUN: PUNXSUTAWNEY B

DIST: 10-5 SR: 119
RIGHT MUN: PUNXSUTAWNEY B

(BORO) 0140/1012 ==
BORO AL 0140/0870 ==
(BORO) 0140/0870 ==
ORCHARD ST
(SR2017 SEG 0010/0000) 0140/0686 ==
BORO AL 0140/0554 ==
(BORO) 0140/0554 ==

ELLSMORE AV
(BORO) 0140/0187 ==
1 0 00189 0 00 0038+97 019722 FT ==
ELK RUN AV
(SR0310 SEG 0010/0000) 0140/0000 ==

CLARK TE 0130/1703 ==
(BORO) 0130/1703 ==
JENKS AV 0130/1144 ==
(BORO) 0130/1144 ==
CLARK ST 0130/1114 ==
(BORO) 0130/1114 ==

TORRENCE ST 0130/0292 ==
(BORO) 017298 FT ==

PENN ST 0100/1083 ==
(BORO) 0100/1083 ==

FINDLEY ST 0100/0339 ==
(SR3021 SEG 0010/0000) 0100/0339 ==
1 0 00189 0 00 0000+00 015869 FT ==
GILPIN AV 0100/0339 ==
(BORO) 0100/0339 ==
MAHONING ST 0100/0000 ==
(SR0036 SEG 0240/0000) 0100/0000 ==

0140/0521 (AAR 148874R)#TRKS 01

019722 FT

5 0140/0000 LENGTH(AH 2060 BK 2424)
0130/2056 BMSBN 33/0119/0130/1960
1 0 00189 0 00 0014+75
ELK RUN
0130/1960 BMSBG 33/0119/0130/1960

NC RIDGE AV

0130/1030 (AAR 148890A)#TRKS 01

017298 FT 1 0 00189 0 00 0014+75
MAHONING ST
(SR0036 SEG 0230/1113)
NC HAMPTON AV

FRONT ST
(BORO)
5 0130/0000 LENGTH(AH 2424 BK 1429)

JEFFERSON ST
(BORO)

0100/0713

0100/0528 BORO AL
(BORO)
FINDLEY ST
(BORO)

0100/0339
015869 FT

NC MAHONING ST

5 0100/0000 LENGTH(AH 1429 BK 0605)

EXTRACT DATE: 12/21/2020 ROADWAY MANAGEMENT SYSTEM PAGE NUMBER: 52
PRINT DATE: 12/23/2020 SLD COUNTY/SR - ANNUAL PRINT COUNTY: JEFFERSON

DIR: B TOTAL LEN: 17.957 MI. DIST: 10-5 SR: 119
LEFT MUN: PUNXSUTAWNEY B RIGHT MUN: PUNXSUTAWNEY B

APPLE PIE AL
(BORO)

0090/0270

015264 FT

WALNUT AV
(BORO)
CHURCH ST
(BORO)

0080/0854

0080/0534

1 0 00063 0 00 0141+24 014192 FT
MAPLE ST
(BORO)

0080/0000

012957 FT

011256 FT

MAPLE AVE
(BORO)

0050/0516

0090/0412

0090/0270

0090/0087

015264 FT

5 0090/0000

0080/0421

0080/0198

014192 FT

5 0080/0000

0070/0617

0070/0304

012957 FT

5 0070/0000

0060/0475

011256 FT

5 0060/0000

0050/1870

0050/1566

0050/0086

BORO AL

(BORO)

UNION ST

(BORO)

BORO AL

(BORO)

1 0 00063 0 01 0181+06

NC GILPIN ST

(BORO)

LENGTH(AH 0605 BK 1072)

BMSID 33/0119/0080/0198

1 0 00063 0 00 0141+24

MAHONING CREEK

BMSBG 33/0119/0080/0198

INDIANA ST

(SR3017 SEG 0050/2464)

LENGTH(AH 1072 BK 1235)

TRUCK RUNOFF RD

(SR9301 SEG 0010/0000)

DRAINAGE

STRUCTURE LENGTH 12 FT

BMSID 33/0119/0070/0304

1 0 00063 0 00 0128+81

LENGTH(AH 1235 BK 1701)

INDIANA ST

(BORO)

1 0 00063 0 00 0112+22

NC IN

INDIANA ST

PUNXSUTAWNEY

YOUNG T

LENGTH(AH 1701 BK 2186)

TRUCK PULLOFF RD

(SR9402 SEG 0010/0375)

TRUCK PULLOFF RD

(SR9402 SEG 0010/0000)

FROM SR 3012/0010 SH

(CONN)

EXTRACT DATE: 12/21/2020 ROADWAY MANAGEMENT SYSTEM PAGE NUMBER: 51
PRINT DATE: 12/23/2020 SLD COUNTY/SR - ANNUAL PRINT COUNTY: JEFFERSON

DIR: B TOTAL LEN: 17.957 MI. DIST: 10-5 SR: 119
LEFT MUN: YOUNG T RIGHT MUN: YOUNG T

1 0 00063 0 00 0092+89 009070 FT
ALLIANCE DR
(T714) 0050/0000

006868 FT

SR 0436 SH
(SR0436 SEG 0010/0000) 0030/1329

004516 FT

1 0 00063 0 00 0015+50 001603 FT
YATES RD
(T377) 0020/0000

000000 FT

009070 FT SNYDER HILL RD
(SR3012 SEG 0010/0000)
0050/0000 LENGTH(AH 2186 BK 2202)
TO SR 3012/0010 SH
0040/2134 (CONN)

006868 FT 1 0 00063 0 00 0070+05
0040/0000 LENGTH(AH 2202 BK 2352)

004516 FT 1 0 00063 0 00 0045+59
CUNNINGHAM RD
(T444)
0030/0000 LENGTH(AH 2352 BK 2913)

001603 FT
0020/0000 LENGTH(AH 2913 BK 1603)
(APRA) DISTRIBUTION NOW
DISTRIBUTION NOW
0010/1012 (PRDR)

0010/0090 WACHOB RD
(T437)
000000 FT 1 0 00063 0 00 0000+00
NC BUFFALO PITTSBURGH HW
* REF-BK BUFFALO PITTSBURGH HW
(SR0119 SEG 0820/2414)
MFC BEGIN = B
BK-INDIANA (32)
0010/0000 LENGTH(AH 1603 BK 0000)




EXTRACT DATE: 12/21/2020 ROADWAY MANAGEMENT SYSTEM PAGE NUMBER: 50
PRINT DATE: 12/23/2020 SLD COUNTY/SR - ANNUAL PRINT COUNTY: JEFFERSON
DIR: E TOTAL LEN: 23.814 MI. DIST: 10-5 SR: 80
LEFT MUN: WASHINGTON T RIGHT MUN: WASHINGTON T

124661 FT		125739 FT	
KEYSTONE SHORTWAY RD		KEYSTONE SHORTWAY RD	
(SR0080 SEG 0963/0000)	REF-AHD	(SR0080 SEG 0962/0000)	REF-AHD
BMSBN 33/0080/0961/0551	0961/0976	BMSBN 33/0080/0960/0667	0960/1007
0 0 00000 0 00 0000+00	0961/0725	1 0 01009 0 00 1253+11	0960/0850
ABANDONED PROPERTIES RR		ABANDONED PROPERTIES RR	
BMSBG 33/0080/0961/0551	0961/0551	BMSBG 33/0080/0960/0667	0960/0667
1 0 01009 0 00 1235+19	123685 FT	1 0 01009 0 00 1246+09	124732 FT
LENGTH(AH 0976 BK 2390)	0961/0000	LENGTH(AH 1007 BK 2578)	0960/0000
MILEPOST 096.00	0955/2294		
BMSBN 33/0080/0955/1970	0955/2236	BMSBN 33/0080/0954/2078	0954/2432
1 0 01009 0 00 1230+16		0 0 00000 0 00 0000+00	
WOLF RUN		WOLF RUN	
BMSBG 33/0080/0955/1970	0955/1882	BMSBG 33/0080/0954/2078	0954/2078
EMERGENCY CROSSOVER RD		EMERGENCY CROSSOVER RD	
(CONN)	0955/0238	(CONN)	0954/0411


EXTRACT DATE: 12/21/2020 ROADWAY MANAGEMENT SYSTEM PAGE NUMBER: 49
PRINT DATE: 12/23/2020 SLD COUNTY/SR - ANNUAL PRINT COUNTY: JEFFERSON

DIR: E TOTAL LEN: 23.814 MI. DIST: 10-5 SR: 80
LEFT MUN: WASHINGTON T RIGHT MUN: WASHINGTON T

1 0 01009 0 00 1210+41 121295 FT
LENGTH(AH 2390 BK 3240) 0955/0000   122154 FT 1 0 01009 0 00 1220+31
 0954/0000 LENGTH(AH 2578 BK 2640)


1 0 01009 0 00 1179+09 118055 FT
LENGTH(AH 3240 BK 2498) 0951/0000     119514 FT 1 0 01009 0 00 1193+91
MILEPOST 095.00 0945/2430     0950/0000 LENGTH(AH 2640 BK 2600)

TR FALLS CREEK
STRUCTURE LENGTH 8 FT
BMSID 33/0080/0945/0544 0945/0485
SR0830
OP ID 33/0830/0240/1113 0945/0318

1 0 01009 0 00 1153+32 115557 FT
LENGTH(AH 2498 BK 2761) 0945/0000 

BEAVERDAM RUN
STRUCTURE LENGTH 24 FT
BMSID 33/0080/0941/2229 0941/2229

FALLS CREEK
STRUCTURE LENGTH 26 FT
BMSID 33/0080/0941/0301 0941/0301

1 0 01009 0 00 1126+53 112796 FT
LENGTH(AH 2761 BK 2574) 0941/0000    
MILEPOST 094.00 0935/2544


119514 FT 1 0 01009 0 00 1193+91
MILEPOST 095.00
 0950/0000 LENGTH(AH 2640 BK 2600)

SR0830
OP ID 33/0830/0240/1459
TR FALLS CREEK
STRUCTURE LENGTH 8 FT
BMSID 33/0080/0944/0043
1 0 01009 0 00 1167+91
LENGTH(AH 2600 BK 2640)
DMS SIGN STRUCTURE
BMSID 33/0080/0940/2180
BEAVERDAM RUN
STRUCTURE LENGTH 22 FT
BMSID 33/0080/0940/1715

0944/0287

0944/0043

116914 FT

 0944/0000

0940/2180

0940/1768

0940/0895

114274 FT

 0940/0000

FALLS CREEK
STRUCTURE LENGTH 20 FT
BMSID 33/0080/0940/0895

1 0 01009 0 00 1141+51
MILEPOST 094.00

LENGTH(AH 2640 BK 2592)

EXTRACT DATE: 12/21/2020 ROADWAY MANAGEMENT SYSTEM PAGE NUMBER: 48
PRINT DATE: 12/23/2020 SLD COUNTY/SR - ANNUAL PRINT COUNTY: JEFFERSON

DIR: E TOTAL LEN: 23.814 MI. DIST: 10-5 SR: 80
LEFT MUN: WASHINGTON T RIGHT MUN: WASHINGTON T

1 0 01009 0 00 1100+37 110222 FT
LENGTH(AH 2574 BK 2640) 0935/0000

111682 FT 1 0 01009 0 00 1115+59
0934/0000 LENGTH(AH 2592 BK 2640)

EMERGENCY CROSSOVER RD
(CONN) 0931/0206

1 0 01009 0 00 1073+97 107582 FT
LENGTH(AH 2640 BK 2627) 0931/0000

0930/0130 EMERGENCY CROSSOVER RD
109042 FT (CONN)
1 0 01009 0 00 1089+19
MILEPOST 093.00
0930/0000 LENGTH(AH 2640 BK 2624)

TR KYLE LAKE
STRUCTURE LENGTH 17 FT
BMSID 33/0080/0925/2099 0925/2099
BMSSEN 33/0080/0925/1344 0925/1451
0 0 00000 0 00 0000+00
SR1004
BMSBG 33/0080/0925/1344 0925/1344

TR KYLE LAKE
STRUCTURE LENGTH 16 FT
BMSID 33/0080/0924/1723 0924/1723
BMSSEN 33/0080/0924/1309 0924/1418
1 0 01009 0 00 1076+45
SR 1004
BMSBG 33/0080/0924/1309 0924/1309

1 0 01009 0 00 1047+70 104955 FT
MILEPOST 093.00
LENGTH(AH 2627 BK 2696) 0925/0000

106418 FT 1 0 01009 0 00 1062+95
0924/0000 LENGTH(AH 2624 BK 2599)

1 0 01009 0 00 1021+27 102259 FT
LENGTH(AH 2696 BK 2645) 0921/0000
MILEPOST 092.00 0915/2610

103819 FT 1 0 01009 0 00 1036+55
0920/0000 LENGTH(AH 2599 BK 2722)
0914/2669 MILEPOST 092.00

DMS SIGN STRUCTURE
BMSID 33/0080/0915/1939 0915/1909
SR 1009, STEVENSON

SR 1009, STEVENSON

EXTRACT DATE: 12/21/2020 ROADWAY MANAGEMENT SYSTEM PAGE NUMBER: 47
PRINT DATE: 12/23/2020 SLD COUNTY/SR - ANNUAL PRINT COUNTY: JEFFERSON

DIR: E TOTAL LEN: 23.814 MI. DIST: 10-5 SR: 80
LEFT MUN: WASHINGTON T RIGHT MUN: WASHINGTON T

OP ID 33/1009/0040/2141 0915/1895 0914/1774 OP ID 33/1009/0040/2141

1 0 01009 0 00 0994+82 099614 FT
LENGTH(AH 2645 BK 2612) 0915/0000

101097 FT 1 0 01009 0 00 1009+86
0914/0000 LENGTH(AH 2722 BK 2640)

1 0 01009 0 00 0968+70 097002 FT
MILEPOST 091.00
LENGTH(AH 2612 BK 2649) 0911/0000
HORM RUN
STRUCTURE LENGTH 12 FT
BMSID 33/0080/0905/2514 0905/2460
AIRPORT RD TO I-80 W
(SR8010 SEG 0500/0000) 0905/2303

098457 FT 1 0 01009 0 00 0983+46
MILEPOST 091.00
0910/0000 LENGTH(AH 2640 BK 2586)
HORM RUN
STRUCTURE LENGTH 10 FT
BMSID 33/0080/0904/2399
AIRPORT RD TO I-80 E
0904/2399 (SR8010 SEG 0750/0908)
0904/2307

SR0830
OP ID 33/0830/0012/0554 0905/1260
EXIT TO AIRPORT RD/SR 8
(SR8010 SEG 0250/0791) 0905/0345
1 0 01009 0 00 0942+28 094353 FT
LENGTH(AH 2649 BK 2640) 0905/0000

0904/1268 SR0830
OP ID 33/0830/0012/0554
0904/0228 EXIT TO AIRPORT RD/SR 8
(SR8010 SEG 0010/0000)
095871 FT 1 0 01009 0 00 0957+60
0904/0000 LENGTH(AH 2586 BK 2640)

TR HORM RUN
STRUCTURE LENGTH 10 FT
BMSID 33/0080/0901/0980 0901/0980

0900/1379 TR HORM RUN
STRUCTURE LENGTH 10 FT
BMSID 33/0080/0901/0980

1 0 01009 0 00 0915+88 091713 FT
MILEPOST 090.00
LENGTH(AH 2640 BK 2623) 0901/0000




093231 FT 1 0 01009 0 00 0931+20
MILEPOST 090.00
0900/0000 LENGTH(AH 2640 BK 2686)

RWIS SITE/RWIS - DUBOIS 0895/2075W

0894/2040 DMS SIGN STRUCTURE
BMSID 33/0080/0894/2040

EXTRACT DATE: 12/21/2020 ROADWAY MANAGEMENT SYSTEM PAGE NUMBER: 46
PRINT DATE: 12/23/2020 SLD COUNTY/SR - ANNUAL PRINT COUNTY: JEFFERSON

DIR: E TOTAL LEN: 23.814 MI. DIST: 10-5 SR: 80
LEFT MUN: WASHINGTON T RIGHT MUN: WASHINGTON T

DMS	SIGN	STRUCTURE			
BMSID	33/0080/0895/2052	0895/2052		0894/1918	BMSID 33/0080/0894/1855
BMSID	33/0080/0895/1907	0895/1970			1 0 01009 0 00 0923+41
0 0 00000 0 00 0000+00					T-479 MOORE RD
T-479 MOORE RD					BMSBG 33/0080/0894/1855
BMSBG 33/0080/0895/1907	0895/1907			0894/1855	BMSBG 33/0080/0894/1855
EMERGENCY CROSSOVER RD					EMERGENCY CROSSOVER RD
(CONN)	0895/1426			0894/1359	(CONN)

1 0 01009 0 00 0889+20 089090 FT	090545 FT	1 0 01009 0 00 0904+34
LENGTH(AH 2623 BK 2640) 0895/0000	0894/0000	LENGTH(AH 2686 BK 2640)

1 0 01009 0 00 0863+25 086450 FT	087905 FT	1 0 01009 0 00 0877+94
MILEPOST 089.00		MILEPOST 089.00
LENGTH(AH 2640 BK 2645) 0891/0000	0890/0000	LENGTH(AH 2640 BK 3075)
BMSID 33/0080/0885/1824 0885/1942	0884/2571	BMSID 33/0080/0884/2452
1 0 01009 0 00 0855+74		1 0 01009 0 00 0870+01
SR1005		SR1005
BMSBG 33/0080/0885/1824 0885/1824	0884/2452	BMSBG 33/0080/0884/2452
FIVEMILE RUN		FIVEMILE RUN
STRUCTURE LENGTH 13 FT	0884/2175	STRUCTURE LENGTH 11 FT
BMSID 33/0080/0885/1647 0885/1647		BMSID 33/0080/0884/2175

1 0 01009 0 00 0836+80 083805 FT	084830 FT	1 0 01009 0 00 0847+19
MILEPOST 089.00	0884/0000	LENGTH(AH 3075 BK 2640)
LENGTH(AH 2645 BK 2640) 0885/0000		
RESTSTOP RD		
(SR9201 SEG 0010/0000) 0881/1987		

RESTSTOP RD		
(SR9201 SEG 0010/1621) 0881/0392		
1 0 01009 0 00 0810+85 081165 FT	082190 FT	1 0 01009 0 00 0820+46

EXTRACT DATE: 12/21/2020 ROADWAY MANAGEMENT SYSTEM PAGE NUMBER: 45
PRINT DATE: 12/23/2020 SLD COUNTY/SR - ANNUAL PRINT COUNTY: JEFFERSON

DIR: E TOTAL LEN: 23.814 MI. DIST: 10-5 SR: 80
LEFT MUN: WASHINGTON T RIGHT MUN: WASHINGTON T

MILEPOST 088.00		MILEPOST 088.00	
LENGTH(AH 2640 BK 2474)	0881/0000	LENGTH(AH 2640 BK 2608)	0880/0000
WASHINGTON		WASHINGTON	
PINE CREEK T	0875/1883	PINE CREEK T	0874/2504
FIVEMILE RUN		TR FIVEMILE RUN	
STRUCTURE LENGTH 20 FT		STRUCTURE LENGTH 8 FT	
BMSID 33/0080/0875/1013	0875/1013	BMSID 33/0080/0874/1047	0874/1047
1 0 01009 0 00 0786+11 078691 FT		079582 FT	1 0 01009 0 00 0794+38
LENGTH(MILEPOST 088.00)	0875/0000	0874/0000	LENGTH(AH 2608 BK 2798)
		0870/2736	RESTSTOP RD
			(SR9202 SEG 0010/1680)
			RESTSTOP RD
		0870/1118	(SR9202 SEG 0010/0000)
			TR FIVEMILE RUN
		0870/0291	STRUCTURE LENGTH 11 FT
		076784 FT	BMSID 33/0080/0870/0291
1 0 01009 0 00 0764+76 076559 FT		1 0 01009 0 00 0766+83	
LENGTH(AH 2132 BK 2670)	0871/0000	MILEPOST 087.00	LENGTH(AH 2798 BK 2484)
		0870/0000	
RAMP B RD			RAMP C RD
(SR8008 SEG 0500/0000)	0865/1220	0864/1265	(SR8008 SEG 0750/0657)
SR1830			SR1830
OP ID 33/1830/0024/2142	0865/0429	0864/0831	OP ID 33/1830/0024/1329
1 0 01009 0 00 0738+06 073889 FT		074300 FT	1 0 01009 0 00 0741+99
LENGTH(MILEPOST 087.00)	0865/0000	0864/0000	LENGTH(AH 2484 BK 2680)
RAMP A RD			RAMP D RD
(SR8008 SEG 0250/0681)	0861/2049	0860/2643	(SR8008 SEG 0010/0000)
			TR FIVEMILE RUN
		0860/2010	STRUCTURE LENGTH 13 FT
			BMSID 33/0080/0860/1987

EXTRACT DATE: 12/21/2020 ROADWAY MANAGEMENT SYSTEM PAGE NUMBER: 44
PRINT DATE: 12/23/2020 SLD COUNTY/SR - ANNUAL PRINT COUNTY: JEFFERSON

DIR: E TOTAL LEN: 23.814 MI. DIST: 10-5 SR: 80
LEFT MUN: PINE CREEK T RIGHT MUN: PINE CREEK T

1 0 01009 0 00 0716+41 071724 FT
LENGTH(AH 2165 BK 3725) 0861/0000 S
TR FIVEMILE RUN
STRUCTURE LENGTH 12 FT
BMSID 33/0080/0855/3505 0855/3505

071620 FT 1 0 01009 0 00 0715+19
MILEPOST 086.00
S 0860/0000 LENGTH(AH 2680 BK 2642)

1 0 01009 0 00 0679+16 067999 FT
MILEPOST 086.00
LENGTH(AH 3725 BK 1977) 0855/0000 S

068978 FT 1 0 01009 0 00 0688+77
S 0854/0000 LENGTH(AH 2642 BK 2640)

SR 1012
OP ID 33/1012/0020/0000 0851/1385

SR1012 (T-520)
0850/1398 OP ID 33/1012/0010/0000

1 0 01009 0 00 0659+39 066022 FT
LENGTH(AH 1977 BK 2592) 0851/0000 S

066338 FT 1 0 01009 0 00 0662+37
MILEPOST 085.00
S 0850/0000 LENGTH(AH 2640 BK 2645)

1 0 01009 0 00 0633+47 063430 FT
MILEPOST 085.00
LENGTH(AH 2592 BK 2707) 0845/0000 S

063693 FT 1 0 01009 0 00 0636+30
S 0844/0000 LENGTH(AH 2645 BK 2640)

BMS EN 33/0080/0841/0857 0841/0898
1 0 01009 0 00 0614+81

EXTRACT DATE: 12/21/2020 ROADWAY MANAGEMENT SYSTEM PAGE NUMBER: 43
PRINT DATE: 12/23/2020 SLD COUNTY/SR - ANNUAL PRINT COUNTY: JEFFERSON

DIR: E TOTAL LEN: 23.814 MI. DIST: 10-5 SR: 80
LEFT MUN: PINE CREEK T RIGHT MUN: PINE CREEK T

FIVEMILE RUN

BMSBG 33/0080/0841/0857 0841/0857

1 0 01009 0 00 0606+40 060723 FT
LENGTH(AH 2707 BK 2642) 0841/0000
BMSSEN 33/0080/0835/2359 0835/2465
1 0 01009 0 00 0603+20
MILL CREEK
BMSBG 33/0080/0835/2359 0835/2259

EMERGENCY CROSSOVER RD
(CONN) 0835/1264

1 0 01009 0 00 0579+98 058081 FT
MILEPOST 084.00
LENGTH(AH 2642 BK 2670) 0835/0000

DMS SIGN STRUCTURE
BMSID 33/0080/0831/1050 0831/1050
SR 1006, SULGER RD
OP ID 33/1006/0010/0000 0831/1009

1 0 01009 0 00 0553+28 055411 FT
LENGTH(AH 2670 BK 2718) 0831/0000

1 0 01009 0 00 0526+10 052693 FT
MILEPOST 083.00
LENGTH(AH 2718 BK 2640) 0825/0000

LITTLE MILL CREEK
STRUCTURE LENGTH 43 FT
BMSID 33/0080/0820/1661 0821/1806

061053 FT 1 0 01009 0 00 0609+90
MILEPOST 084.00
0840/0000 LENGTH(AH 2640 BK 2617)
0834/2433 BMSSEN 33/0080/0834/2293
1 0 01009 0 00 0583+73
MILL CREEK
BMSBG 33/0080/0834/2293

0834/2249
0834/1210 EMERGENCY CROSSOVER RD
(CONN)

058436 FT 1 0 01009 0 00 0583+73
0834/0000 LENGTH(AH 2617 BK 2640)

0830/0942 SR 1006, SULGER RD
OP ID 33/1006/0010/0000

055796 FT 1 0 01009 0 00 0557+33
MILEPOST 083.00
0830/0000 LENGTH(AH 2640 BK 2639)

053157 FT 1 0 01009 0 00 0530+94
0824/0000 LENGTH(AH 2639 BK 2640)

0820/1661 LITTLE MILL CREEK
STRUCTURE LENGTH 43 FT
BMSID 33/0080/0820/1661

EXTRACT DATE: 12/21/2020 ROADWAY MANAGEMENT SYSTEM PAGE NUMBER: 42
PRINT DATE: 12/23/2020 SLD COUNTY/SR - ANNUAL PRINT COUNTY: JEFFERSON

DIR: E TOTAL LEN: 23.814 MI. DIST: 10-5 SR: 80
LEFT MUN: PINE CREEK T RIGHT MUN: PINE CREEK T

1 0 01009 0 00 0499+70 050053 FT 050517 FT 1 0 01009 0 00 0504+54
LENGTH(AH 2640 BK 2598) 0821/0000 5 0820/0000 MILEPOST 082.00
LENGTH(AH 2640 BK 2654)

1 0 01009 0 00 0473+72 047455 FT 0814/0027 RAMP C RD
RAMP B RD (SR8006 SEG 0500/0000) (SR8006 SEG 0750/0676)
MILEPOST 082.00
LENGTH(AH 2598 BK 2640) 0815/0000 5 047863 FT 1 0 01009 0 00 0478+07
0814/0000 LENGTH(AH 2654 BK 2640)
DMS SIGN STRUCTURE
BMSID 33/0080/0811/2013 0811/2157 0810/2389 BMSID 33/0080/0810/2389
1 0 01009 0 00 0467+45 0810/2127 BMSID 33/0080/0810/1983
SR 0028 NB 1 0 01009 0 00 0471+46
BMSBG 33/0080/0811/2013 0811/2013 0810/1983 SR 0028 NB
BMSBG 33/0080/0810/1983
RAMP A RD RAMP D RD
(SR8006 SEG 0250/0932) 0811/1200 0810/1208 (SR8006 SEG 0010/0000)

1 0 01009 0 00 0447+32 044815 FT 045223 FT 1 0 01009 0 00 0451+67
LENGTH(AH 2640 BK 2507) 0811/0000 5 0810/0000 MILEPOST 081.00
LENGTH(AH 2640 BK 2652)

1 0 01009 0 00 0422+22 042308 FT 042571 FT 1 0 01009 0 00 0425+13
MILEPOST 081.00 0804/0000 LENGTH(AH 2652 BK 2640)
LENGTH(AH 2507 BK 2640) 0805/0000 5 PINE CREEK
PINE CREEK 0801/2097 0800/2287 BROOKVILLE B
BROOKVILLE B

SR4005

SR4005

EXTRACT DATE: 12/21/2020 ROADWAY MANAGEMENT SYSTEM PAGE NUMBER: 41
PRINT DATE: 12/23/2020 SLD COUNTY/SR - ANNUAL PRINT COUNTY: JEFFERSON

DIR: E TOTAL LEN: 23.814 MI. DIST: 10-5 SR: 80
LEFT MUN: BROOKVILLE B RIGHT MUN: BROOKVILLE B

OP ID 33/4005/0040/0412 0801/1542 0800/1556 OP ID 33/4005/0040/0000

TR NORTH FORK
STRUCTURE LENGTH 14 FT
BMSID 33/0080/0801/0588 0801/0588

1 0 01009 0 00 0395+82 039668 FT
LENGTH(AH 2640 BK 2323) 0801/0000
BMSID 33/0080/0795/1290 0795/2317

1 0 01009 0 00 0384+97
WATER PLANT RD
BMSBG 33/0080/0795/1290 0795/1239

1 0 01009 0 00 0372+71 037345 FT
MILEPOST 080.00
LENGTH(AH 2323 BK 2742) 0795/0000

CAVC 126 0791/0651M
DMS SIGN STRUCTURE
BMSID 33/0080/0791/0565 0791/0597
BMSID 33/0080/0791/0349 0791/0482
1 0 01009 0 00 0348+81
SR4003
BMSBG 33/0080/0791/0349 0791/0375

1 0 01009 0 00 0345+29 034603 FT
LENGTH(AH 2742 BK 2757) 0791/0000

RAMP B RD
(SR8004 SEG 0500/0000) 0785/0945

BMSID 33/0080/0785/0355 0785/0535
1 0 01009 0 00 0321+21
SR0036 NB
BMSBG 33/0080/0785/0355 0785/0376
1 0 01009 0 00 0317+84 031846 FT

039931 FT 1 0 01009 0 00 0398+73
MILEPOST 080.00
0800/0000 LENGTH(AH 2640 BK 2635)
0794/2230 BMSID 33/0080/0794/1178

1 0 01009 0 00 0372+36
WATER PLANT RD
0794/1148 BMSBG 33/0080/0794/1178

037296 FT 1 0 01009 0 00 0372+36
0794/0000 LENGTH(AH 2635 BK 2640)





M0790/0651 CAVC 126
0790/0490 BMSID 33/0080/0790/0383
1 0 01009 0 00 0349+78
SR4003
0790/0383 BMSBG 33/0080/0790/0383
034656 FT 1 0 01009 0 00 0345+96
MILEPOST 079.00
0790/0000 LENGTH(AH 2640 BK 2654)

0784/1359 RAMP C RD
(SR8004 SEG 0750/1040)


0784/0556 DMS SIGN STRUCTURE
0784/0400 BMSID 33/0080/0784/2389
BMSID 33/0080/0784/0266
1 0 01009 0 00 0319+39
SR0036 NB
0784/0242 BMSBG 33/0080/0784/0266




EXTRACT DATE: 12/21/2020 ROADWAY MANAGEMENT SYSTEM PAGE NUMBER: 40
PRINT DATE: 12/23/2020 SLD COUNTY/SR - ANNUAL PRINT COUNTY: JEFFERSON

DIR: E TOTAL LEN: 23.814 MI. DIST: 10-5 SR: 80
LEFT MUN: BROOKVILLE B RIGHT MUN: BROOKVILLE B

MILEPOST 079.00		032002 FT	1 0 01009 0 00 0319+39
LENGTH(AH 2757 BK 2430) 0785/0000		 0784/0000	LENGTH(AH 2654 BK 2640)
RAMP A RD			RAMP D RD
(SR8004 SEG 0250/0499) 0781/2307		 0780/2508	(SR8004 SEG 0010/0000)
BROOKVILLE			BROOKVILLE
ROSE T		0780/1951	ROSE T

1 0 01009 0 00 0293+54 029416 FT		029362 FT	1 0 01009 0 00 0292+99
LENGTH(AH 2430 BK 2636) 0781/0000		 0780/0000	LENGTH(AH 2640 BK 2704)

1 0 01009 0 00 0267+11 026780 FT		026658 FT	1 0 01009 0 00 0266+68
MILEPOST 078.00		 0774/0000	LENGTH(AH 2704 BK 2640)
LENGTH(AH 2636 BK 3541) 0775/0000			

			CAMPBELL RUN
			STRUCTURE LENGTH 12 FT
		0770/0729	BMSID 33/0080/0770/0729
		024018 FT	1 0 01009 0 00 0240+33
1 0 01009 0 00 0232+53 023239 FT			MILEPOST 077.00
LENGTH(AH 3541 BK 2674) 0771/0000		 0770/0000	LENGTH(AH 2640 BK 2584)

ROSE			ROSE
UNION T	0765/2284	0764/1414	UNION T

1 0 01009 0 00 0205+79 020565 FT

EXTRACT DATE: 12/21/2020 ROADWAY MANAGEMENT SYSTEM PAGE NUMBER: 39
PRINT DATE: 12/23/2020 SLD COUNTY/SR - ANNUAL PRINT COUNTY: JEFFERSON

DIR: E TOTAL LEN: 23.814 MI. DIST: 10-5 SR: 80
LEFT MUN: ROSE T RIGHT MUN: ROSE T

MILEPOST 077.00
LENGTH(AH 2674 BK 2637) 0765/0000 021434 FT 1 0 01009 0 00 0214+49
0764/0000 LENGTH(AH 2584 BK 2801)

DMS SIGN STRUCTURE
BMSID 33/0080/0761/0400 0761/0444
SR4001, ROSEVILLE
OP ID 33/4001/0020/0000 0761/0344
1 0 01009 0 00 0179+35 017928 FT
LENGTH(AH 2637 BK 2644) 0761/0000

0760/0083 MILEPOST 076.00
018633 FT 1 0 01009 0 00 0187+33
0760/0000 LENGTH(AH 2801 BK 2628)
SR4001, ROSEVILLE
0754/2243 OP ID 33/4001/0020/0000
DMS SIGN STRUCTURE
0754/2174 BMSID 33/0080/0754/2174

1 0 01009 0 00 0152+91 015284 FT
MILEPOST 076.00
LENGTH(AH 2644 BK 2640) 0755/0000

016005 FT 1 0 01009 0 00 0160+22
0754/0000 LENGTH(AH 2628 BK 2568)

EMERGENCY CROSSOVER RD
(CONN) 0751/0655

1 0 01009 0 00 0126+51 012644 FT
LENGTH(AH 2640 BK 2615) 0751/0000

013437 FT 1 0 01009 0 00 0134+54
0750/0000 LENGTH(AH 2568 BK 2709)
EMERGENCY CROSSOVER RD
0744/2510 (CONN)

1 0 01009 0 00 0100+36 010029 FT
LENGTH(AH 2615 BK 2640) 0745/0000

010728 FT 1 0 01009 0 00 0107+48
0744/0000 LENGTH(AH 2709 BK 2570)

EXTRACT DATE: 12/21/2020 ROADWAY MANAGEMENT SYSTEM PAGE NUMBER: 38
PRINT DATE: 12/23/2020 SLD COUNTY/SR - ANNUAL PRINT COUNTY: JEFFERSON

DIR: E TOTAL LEN: 23.814 MI. DIST: 10-5 SR: 80
LEFT MUN: UNION T RIGHT MUN: UNION T

1 0 01009 0 00 0073+96 007389 FT
LENGTH(AH 2640 BK 2810) 0741/0000

008158 FT 1 0 01009 0 00 0081+75
0740/0000 LENGTH(AH 2570 BK 2594)

1 0 01009 0 00 0045+86 004579 FT
LENGTH(AH 2810 BK 2486) 0735/0000

005564 FT 1 0 01009 0 00 0055+81
0734/0000 LENGTH(AH 2594 BK 2675)

RAMP F RD
(SR8002 SEG 0500/0000) 0731/2146

0730/1069 RAMP G RD
(SR8002 SEG 0750/0532)

SR0949
OP ID 33/0949/0022/2301 0731/1530

0730/0627 SR0949
OP ID 33/0949/0022/2301

RAMP E RD
(SR8002 SEG 0250/0771) 0731/0864

1 0 01009 0 00 0021+00 002093 FT
LENGTH(AH 2486 BK 2093) 0731/0000

002889 FT 1 0 01009 0 00 0029+06
0730/0000 LENGTH(AH 2675 BK 2889)

RAMP H RD
(SR8002 SEG 0010/0000)

1 0 01009 0 00 0000+00 000000 FT
NC KEYSTONE SHORTWAY RD
KEYSTONE SHORTWAY RD REF-BK
(SR0080 SEG 0721/2351)
MFC BEGIN = A
LENGTH(AH 2093 BK 0000) 0725/0000

000000 FT 1 0 01009 0 00 0000+00
NC KEYSTONE SHORTWAY RD
* REF-BK KEYSTONE SHORTWAY RD
(SR0080 SEG 0720/2430)
MFC BEGIN = A
BK-CLARION (16)
0724/0000 LENGTH(AH 2889 BK 0000)

EXTRACT DATE: 12/21/2020 ROADWAY MANAGEMENT SYSTEM PAGE NUMBER: 37
PRINT DATE: 12/23/2020 SLD COUNTY/SR - ANNUAL PRINT COUNTY: JEFFERSON
DIR: B TOTAL LEN: 44.971 MI. DIST: 10-5 SR: 36
LEFT MUN: BARNETT T RIGHT MUN: BARNETT T

237447 FT

237429 FT AH-CLARION (16)
* REF-AHD COLONEL DRAKE HW
1050/2441 (SR0036 SEG 0004/0000)

235006 FT

234988 FT 1 0 00248 0 02 0850+52
S 1050/0000 LENGTH(AH 2441 BK 2496)

232510 FT

232492 FT 1 0 00248 0 02 0825+56
S 1040/0000 LENGTH(AH 2496 BK 2070)

EXTRACT DATE: 12/21/2020 ROADWAY MANAGEMENT SYSTEM PAGE NUMBER: 36
PRINT DATE: 12/23/2020 SLD COUNTY/SR - ANNUAL PRINT COUNTY: JEFFERSON

DIR: B TOTAL LEN: 44.971 MI. DIST: 10-5 SR: 36
LEFT MUN: BARNETT T RIGHT MUN: BARNETT T

	230440 FT	==	1030/0673 WINGER LN (PRDR)
			230422 FT 1 0 00248 0 02 0804+99 [S] 1030/0000 LENGTH(AH 2070 BK 2407)
FOREST COLONY RD (PRDR)			
HOMINY RIDGE ACRES RD (PRDR)	1020/1361	==	
LC FOR IRON BRIDGE RD (CONN)	1020/0380	==	
1 0 00248 0 02 0781+00	228033 FT	==	228015 FT
IRON BRIDGE RD (T365)	1020/0000	==	[S] 1020/0000 LENGTH(AH 2407 BK 1981)
PINCREST DR (PRDR)	1010/0450	==	
	226052 FT		226034 FT 1 0 00248 0 02 0760+96 [S] 1010/0000 LENGTH(AH 1981 BK 2103)
		==	1000/1116 ORCHARD RD (PRDR)
	223949 FT		223931 FT 1 0 00248 0 02 0740+22 [S] 1000/0000 LENGTH(AH 2103 BK 2112)
1 0 00248 0 02 0719+10	221837 FT		221819 FT
CATHERS RUN RD (T346)	0990/0000	==	[S] 0990/0000 LENGTH(AH 2112 BK 2869)

EXTRACT DATE: 12/21/2020 ROADWAY MANAGEMENT SYSTEM PAGE NUMBER: 35
PRINT DATE: 12/23/2020 SLD COUNTY/SR - ANNUAL PRINT COUNTY: JEFFERSON

DIR: B TOTAL LEN: 44.971 MI. DIST: 10-5 SR: 36
LEFT MUN: BARNETT T RIGHT MUN: BARNETT T

218968 FT

218950 FT 1 0 00248 0 02 0690+16
S 0980/0000 LENGTH(AH 2869 BK 2505)

216463 FT

216445 FT 1 0 00248 0 02 0665+11
S 0970/0000 LENGTH(AH 2505 BK 2508)

213955 FT

213937 FT 1 0 00248 0 02 0640+15
S 0960/0000 LENGTH(AH 2508 BK 2587)

211368 FT

211350 FT 1 0 00248 0 01 0613+81
MARRIONVILLE RD
(SR0899 SEG 0010/0000)
S 0950/0000 LENGTH(AH 2587 BK 3225)

208143 FT

208125 FT 1 0 00248 0 01 0581+72
(APRA) COOKS FOREST STA
WOLFORD RD
(T363)
S 0940/0000 LENGTH(AH 3225 BK 2734)

POI

EXTRACT DATE: 12/21/2020 ROADWAY MANAGEMENT SYSTEM PAGE NUMBER: 34
PRINT DATE: 12/23/2020 SLD COUNTY/SR - ANNUAL PRINT COUNTY: JEFFERSON

DIR: B TOTAL LEN: 44.971 MI. DIST: 10-5 SR: 36
LEFT MUN: BARNETT T RIGHT MUN: BARNETT T

		0930/1532	BMS	SEN	33/0036/0930/1515	
			1	0	00248	0 01 0569+60
					CATHERS	RUN
		0930/1515	BMS	SBG	33/0036/0930/1515	
205409 FT		205391 FT	1	0	00248	0 01 0554+45
		0930/0000	LENGTH	(AH	2734	BK 2336)
203073 FT		203055 FT	1	0	00248	0 01 0530+96
					SONGER RD	
					(T350)	
		0920/0000	LENGTH	(AH	2336	BK 3228)
		0910/2397			BARNETT	
					ELDRED T	
199845 FT		199827 FT	1	0	00248	0 01 0498+64
					BEERS RD	
					(T356)	
		0910/0000	LENGTH	(AH	3228	BK 3069)
		0900/0873	BMS	SEN	33/0036/0900/0856	
			1	0	00248	0 01 0476+13
					BLACK RUN	
		0900/0856	BMS	SBG	33/0036/0900/0856	
196776 FT		196758 FT				
0900/0000		0900/0000	LENGTH	(AH	3069	BK 2399)

1 0 00248 0 01 0467+75
OLD 36 RD
(T698)

EXTRACT DATE: 12/21/2020 ROADWAY MANAGEMENT SYSTEM PAGE NUMBER: 33
PRINT DATE: 12/23/2020 SLD COUNTY/SR - ANNUAL PRINT COUNTY: JEFFERSON

DIR: B TOTAL LEN: 44.971 MI. DIST: 10-5 SR: 36
LEFT MUN: ELDRED T RIGHT MUN: ELDRED T


194377 FT



194359 FT 1 0 00248 0 01 0444+04
CLEARCREEK RD
(SR0949 SEG 0180/0541)

5 0890/0000 LENGTH(AH 2399 BK 2407)

191970 FT



191952 FT 1 0 00248 0 01 0419+97
VILLAGE: SIGEL
LENGTH(AH 2407 BK 2614)

5 0880/0000 LENGTH(AH 2407 BK 2614)

189356 FT

189338 FT 1 0 00248 0 01 0394+07
LENGTH(AH 2614 BK 2002)

5 0870/0000 LENGTH(AH 2614 BK 2002)

187354 FT

187336 FT 1 0 00248 0 01 0374+05
LENGTH(AH 2002 BK 2472)

5 0860/0000 LENGTH(AH 2002 BK 2472)

1 0 00248 0 01 0349+49 184882 FT
OAKDALE RD
(T350) 0850/0000



184864 FT

5 0850/0000 LENGTH(AH 2472 BK 3042)

EXTRACT DATE: 12/21/2020 ROADWAY MANAGEMENT SYSTEM PAGE NUMBER: 32
PRINT DATE: 12/23/2020 SLD COUNTY/SR - ANNUAL PRINT COUNTY: JEFFERSON

DIR: B TOTAL LEN: 44.971 MI. DIST: 10-5 SR: 36
LEFT MUN: ELDRED T RIGHT MUN: ELDRED T

181840 FT

181822 FT 1 0 00248 0 01 0318+94
S 0840/0000 LENGTH(AH 3042 BK 2481)

1 0 00248 0 01 0294+13 179359 FT
PARK RD
(T355) 0830/0000

179341 FT
S 0830/0000 LENGTH(AH 2481 BK 3540)

175819 FT

175801 FT 1 0 00248 0 01 0259+00
MOORE BRIDGE RD
(SR4006 SEG 0010/0000)
S 0820/0000 LENGTH(AH 3540 BK 1899)

1 0 00248 0 01 0240+19 173920 FT
MCMANIGLE RD
(T357) 0810/0000

173902 FT
S 0810/0000 LENGTH(AH 1899 BK 1921)

171999 FT

171981 FT 1 0 00248 0 01 0220+94
GREELEY RD
(T480)
S 0800/0000 LENGTH(AH 1921 BK 1836)

EXTRACT DATE: 12/21/2020 ROADWAY MANAGEMENT SYSTEM PAGE NUMBER: 31
PRINT DATE: 12/23/2020 SLD COUNTY/SR - ANNUAL PRINT COUNTY: JEFFERSON

DIR: B TOTAL LEN: 44.971 MI. DIST: 10-5 SR: 36
LEFT MUN: ELDRED T RIGHT MUN: ELDRED T

1 0 00248 0 01 0202+60 170163 FT
CALDWELL CORNER RD
(SR4004 SEG 0010/0000) 0790/0000

170145 FT

5 0790/0000 LENGTH(AH 1836 BK 2783)

167380 FT

167362 FT 1 0 00248 0 01 0174+73
5 0780/0000 LENGTH(AH 2783 BK 2655)

1 0 00248 0 01 0148+18 164725 FT
BOTTOM RD
(T353) 0770/0000

164707 FT

5 0770/0000 LENGTH(AH 2655 BK 2280)
OSBORNE RD
0760/1812 (T353)

162445 FT

162427 FT 1 0 00248 0 01 0124+71
ELDRED

TURNER RD
(T529)

0750/1922

5 0760/0000 LENGTH(AH 2280 BK 2041)
ROSE T

160404 FT

STONE RD
(T900)
0750/0401
160386 FT 1 0 00248 0 01 0106+44
5 0750/0000 LENGTH(AH 2041 BK 1788)

EXTRACT DATE: 12/21/2020 ROADWAY MANAGEMENT SYSTEM PAGE NUMBER: 30
PRINT DATE: 12/23/2020 SLD COUNTY/SR - ANNUAL PRINT COUNTY: JEFFERSON

DIR: B TOTAL LEN: 44.971 MI. DIST: 10-5 SR: 36
LEFT MUN: ROSE T RIGHT MUN: ROSE T

158616 FT		158598 FT	1 0 00248 0 01 0088+75
		NC CO	ALASKA RD
			(TB46)
		5 0740/0000	LENGTH(AH 1788 BK 1321)
157295 FT		157277 FT	1 0 00248 0 00 0034+35
		5 0730/0000	MFC BEGIN = C
			LENGTH(AH 1321 BK 3387)
ROSE			
BROOKVILLE B	0721/3312		MAPLEVALE RD
			(TB45)
MAPLEVALE RD			MAPLEVALE RD
(TB45)			(SR4003 SEG 0040/1093)
MAPLEVALE RD			ROSE
(SR4003 SEG 0040/1093)	0721/3293	0720/3301	BROOKVILLE B
		0720/3231	TO 4003/40 SH
		0720/3126	(CONN)
			LC TO MAPLEVALE RD
			(CONN)
			MCDONALDS RD
			(PRDR)
			UNKNOWN RD
			(PRDR)
		0720/2145	(APRA) TA TRUCKSTOP RD
(APRA) FLYING J TRAVEL			TA TRUCKSTOP RD
TA TRUCK STOP RD			(PRDR)
(PRDR)			FLYING J TRAVEL PLAZA R
FLYING J TRAVEL PLAZA R	0721/1943	0720/1956	(PRDR)
(PRDR)			
RAMP A RD			
(SR8004 SEG 0250/0000)	0721/1259		RAMP A RD
			(SR8004 SEG 0250/0000)
RAMP B RD			
(SR8004 SEG 0500/0524)	0721/1225	0720/1226	MFC BEGIN = C
MFC BEGIN = C		0720/1199	RAMP B RD
			(SR8004 SEG 0500/0524)
			SR0080 WB

SR0080 WB

PAGE NUMBER: 29
COUNTY: JEFFERSON

DIST: 10-5 SR: 36
RIGHT MUN: BROOKVILLE B

11	11	11	11
----	----	----	----

0720/0994
0720/0789
0720/0546
0720/0528
153890 FT
0720/0000

0710/0885

0710/0186
152137 FT

NC A

INTER-BK

0710/0000
152137 FT

7704/0000
INTER-AHD

0700/1398
0700/1008

0700/0764

0700/0507
150739 FT

0700/0000

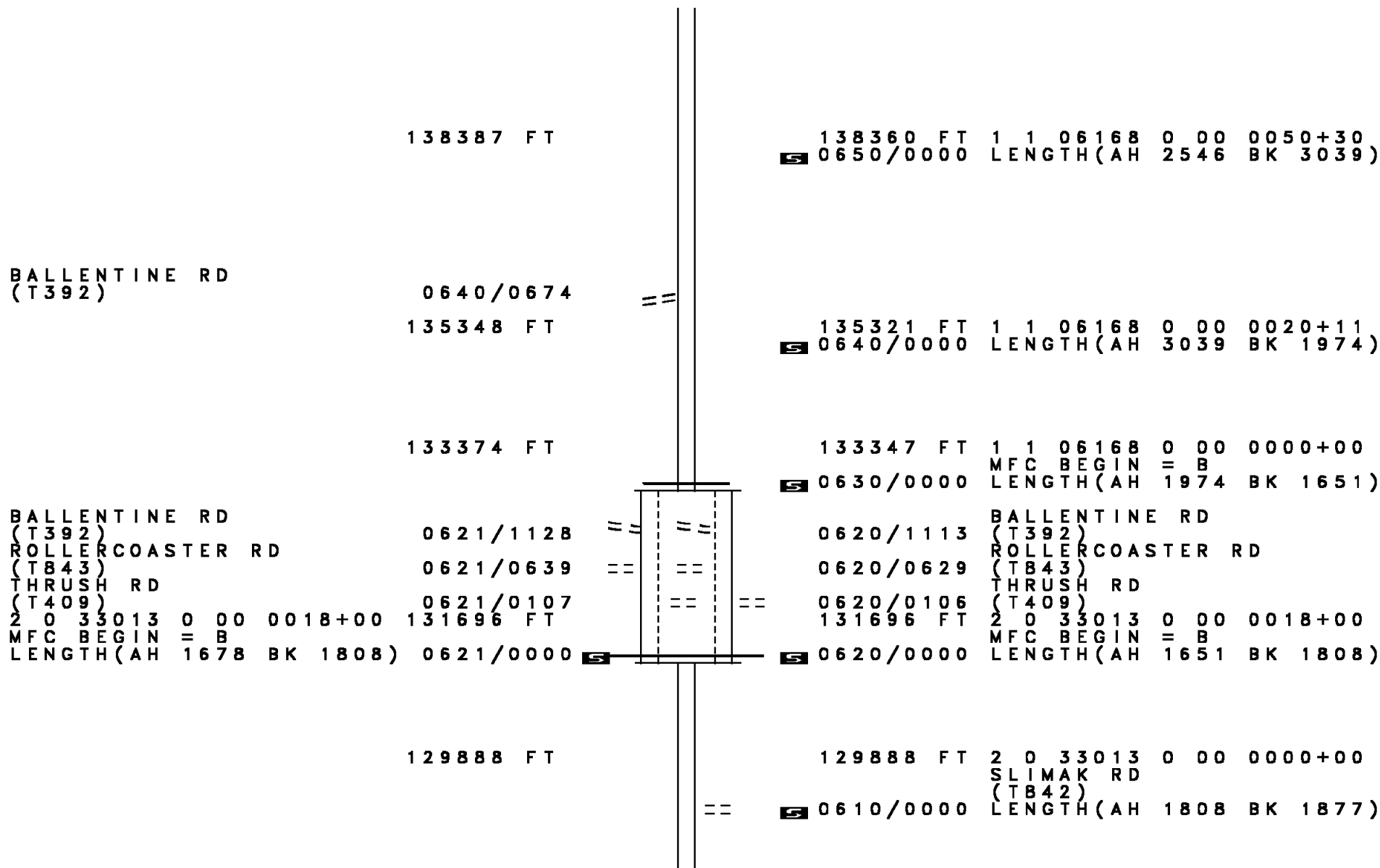
EXTRACT DATE: 12/21/2020 ROADWAY MANAGEMENT SYSTEM PAGE NUMBER: 28
PRINT DATE: 12/23/2020 SLD COUNTY/SR - ANNUAL PRINT COUNTY: JEFFERSON

DIR: B TOTAL LEN: 44.971 MI. DIST: 10-5 SR: 36
LEFT MUN: BROOKVILLE B RIGHT MUN: BROOKVILLE B

	==	0690/2155	SUMMIT ST (BORO)	
	==	0690/1898	GRAHAM AV (BORO)	
	==	0690/1586	PAROCHIAL ST (BORO)	
	==	0690/0166	SUMMIT ST (BORO)	
148490 FT		148463 FT	1 1 04420 0 00 0073+51	
		NC WHITE ST		
	---	0690/0000	LENGTH(AH 2276 BK 3954)	
	---	0680/3774	BROOKVILLE	
	==	0680/3700	ROSE T PICKERING RD (T392)	
	POE	0680/1976	(APRA) GEORGE I. REITZ GEORGE I. REITZ RD (PRDR)	
144536 FT		144509 FT	1 1 04420 0 00 0035+80	
	==	0680/0000	HAYES RD (T392)	
		0680/0000	LENGTH(AH 3954 BK 1762)	
142774 FT		142747 FT	1 1 04420 0 00 0017+65	
	==	0670/0000	HAYES RD (T392)	
		0670/0000	LENGTH(AH 1762 BK 1841)	
1 1 04420 0 00 0000+00 140933 FT		140906 FT		
SHEEP FARM RD		0660/0000		
(T844)	---	0660/0000	LENGTH(AH 1841 BK 2546)	


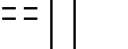
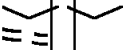
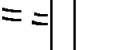
EXTRACT DATE: 12/21/2020 ROADWAY MANAGEMENT SYSTEM PAGE NUMBER: 27
PRINT DATE: 12/23/2020 SLD COUNTY/SR - ANNUAL PRINT COUNTY: JEFFERSON

DIR: B TOTAL LEN: 44.971 MI. DIST: 10-5 SR: 36
LEFT MUN: ROSE T RIGHT MUN: ROSE T



EXTRACT DATE: 12/21/2020 ROADWAY MANAGEMENT SYSTEM PAGE NUMBER: 26
PRINT DATE: 12/23/2020 SLD COUNTY/SR - ANNUAL PRINT COUNTY: JEFFERSON

DIR: B TOTAL LEN: 44.971 MI. DIST: 10-5 SR: 36
LEFT MUN: ROSE T RIGHT MUN: ROSE T

	128011 FT		128011 FT 1 0 00063 0 03 0995+55 S 0600/0000 LENGTH(AH 1877 BK 2134)
STANTON RD (T672)	125877 FT 0590/0000		125877 FT 1 0 00063 0 03 0974+10 S 0590/0000 VILLAGE: STANTON LENGTH(AH 2134 BK 2538)
STANTON SPUR RD (T673)	0580/0048 123339 FT		123339 FT 1 0 00063 0 03 0948+75 S 0580/0000 RAMSAYTOWN RD (T841) LENGTH(AH 2538 BK 1951)
STANTON RD (T672)	121388 FT 0560/1979		121388 FT 1 0 00063 0 03 0929+45 S 0570/0000 VILLAGE: STANTON LENGTH(AH 1951 BK 1979)
MCGAREY RD (T326)	0560/0711 119409 FT		119409 FT 1 0 00063 0 03 0909+70 S 0560/0000 MILLEN RD (T326) LENGTH(AH 1979 BK 2585)

EXTRACT DATE: 12/21/2020 ROADWAY MANAGEMENT SYSTEM PAGE NUMBER: 25
PRINT DATE: 12/23/2020 SLD COUNTY/SR - ANNUAL PRINT COUNTY: JEFFERSON

DIR: B TOTAL LEN: 44.971 MI. DIST: 10-5 SR: 36
LEFT MUN: ROSE T RIGHT MUN: ROSE T

COLEMAN RD
(T569)

0550/0486

1 0 00063 0 03 0883+72 116824 FT
PANSY RINGGOLD RD
(SR3005 SEG 0110/2958) 0550/0000

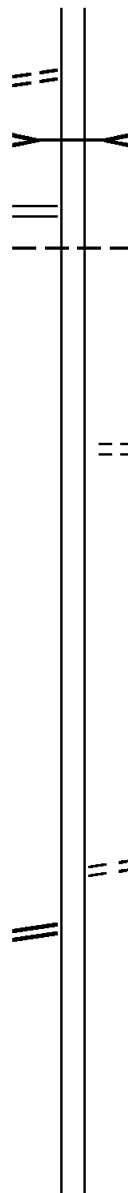
114791 FT

112370 FT

110391 FT

HOFFMAN HOLLOW RD
(SR3029 SEG 0030/3534) 0510/1989

107919 FT



BEAVER RUN
STRUCTURE LENGTH 14 FT
BMSID 33/0036/0550/0040
0550/0040 116824 FT
5 0550/0000 LENGTH(AH 2585 BK 2033)
ROSE
0540/1719 OLIVER T

114791 FT 1 0 00063 0 02 0853+32
HOFFMAN RD
(T326)
5 0540/0000 LENGTH(AH 2033 BK 2421)

112370 FT 1 0 00063 0 02 0829+55
5 0530/0000 LENGTH(AH 2421 BK 1979)

110391 FT 1 0 00063 0 02 0809+78
5 0520/0000 LENGTH(AH 1979 BK 2472)
HOFFMAN RD
0510/2019 (T326)

107919 FT 1 0 00063 0 02 0785+19
5 0510/0000 LENGTH(AH 2472 BK 2477)

EXTRACT DATE: 12/21/2020 ROADWAY MANAGEMENT SYSTEM PAGE NUMBER: 24
PRINT DATE: 12/23/2020 SLD COUNTY/SR - ANNUAL PRINT COUNTY: JEFFERSON

DIR: B TOTAL LEN: 44.971 MI. DIST: 10-5 SR: 36
LEFT MUN: OLIVER T RIGHT MUN: OLIVER T

RIVER RD (SR3031 SEG 0100/0000)	105442 FT 0490/1662	==	105442 FT [S] 0500/0000	1 0 00063 0 02 0760+48 LENGTH(AH 2477 BK 2199) COOLSPRING RD (SR3031 SEG 0100/0000)
	103243 FT	⌵	0490/0048 103243 FT	BMSBN 33/0036/0490/0000 1 0 00063 0 02 0738+32 LITTLE SANDY CREEK
		⌵	[S] 0490/0000	BMSBG 33/0036/0490/0000 LENGTH(AH 2199 BK 2591)
	100652 FT		100652 FT	1 0 00063 0 02 0712+47 COOLSPRING RD (T721)
		==	[S] 0480/0000	LENGTH(AH 2591 BK 3048)
1 0 00063 0 02 0682+13 CEMETERY HILL RD (T389)	097604 FT 0470/0000	==	097604 FT [S] 0470/0000	LENGTH(AH 3048 BK 2241)
1 0 00063 0 02 0659+98 HARRIGER ENTERLINE RD (T392)	095363 FT 0460/0000	==	095363 FT [S] 0460/0000	HARRIGER ENTERLINE RD (T392) LENGTH(AH 2241 BK 3217)

EXTRACT DATE: 12/21/2020 ROADWAY MANAGEMENT SYSTEM PAGE NUMBER: 23
PRINT DATE: 12/23/2020 SLD COUNTY/SR - ANNUAL PRINT COUNTY: JEFFERSON

DIR: B TOTAL LEN: 44.971 MI. DIST: 10-5 SR: 36
LEFT MUN: OLIVER T RIGHT MUN: OLIVER T

LAUREL RIDGE RD
(T895)

0450/0636 ==
092146 FT

092146 FT 1 0 00063 0 02 0627+90
S 0450/0000 LENGTH(AH 3217 BK 3779)

ABER RD
(T378)

0440/0495 ==
088367 FT ==

0440/0495 BODENHORN RD
(T379)
088367 FT 1 0 00063 0 02 0590+22
S 0440/0000 LENGTH(AH 3779 BK 2420)

HAMILTON MARKTON RD
(SR3011 SEG 0170/2696)

0430/1044 ==
085947 FT ==

0430/1560 BURKETT HOLLOW RD
(SR3011 SEG 0180/0000)
0430/1075 MARKTON CEMETERY RD
(T400)

085947 FT 1 0 00063 0 02 0565+93
S 0430/0000 VILLAGE: MARKTON
LENGTH(AH 2420 BK 2169)

083778 FT

083778 FT 1 0 00063 0 02 0544+30
S 0420/0000 LENGTH(AH 2169 BK 2374)

REITZ RD
(T383)

0410/1391 ==

0410/0517 HADDEN HILL RD
(T401)

EXTRACT DATE: 12/21/2020 ROADWAY MANAGEMENT SYSTEM PAGE NUMBER: 22
PRINT DATE: 12/23/2020 SLD COUNTY/SR - ANNUAL PRINT COUNTY: JEFFERSON

DIR: B TOTAL LEN: 44.971 MI.
LEFT MUN: OLIVER T

DIST: 10-5 SR: 36
RIGHT MUN: OLIVER T

	081404 FT			081404 FT	1 0 00063 0 02 0521+04
				5 0410/0000	LENGTH(AH 2374 BK 2207)
					NEWCOME RD
				0400/1922	(T402)
	079197 FT			079197 FT	1 0 00063 0 01 0490+35
					NEWCOME RD
HAAG RD					(T402)
(T894)	0400/0000			5 0400/0000	LENGTH(AH 2207 BK 1926)
	077271 FT			077271 FT	1 0 00063 0 01 0470+00
HAAG RD					VILLAGE: OLIVEBURG
(T894)	0390/0000			5 0390/0000	LENGTH(AH 1926 BK 2153)
WACHOB RD					
(T384)	0380/1093				LONDON RD
					(T893)
					SPRING RD
					(SR3016 SEG 0010/0000)
	075118 FT			0380/0042	1 0 00063 0 01 0450+20
				075118 FT	
				5 0380/0000	LENGTH(AH 2153 BK 1982)
SMITH HAULING COMPANY D					
(PRDR)	0370/1381			0370/1381	(APRA) SMITH HAULING CO
	073136 FT			073136 FT	1 0 00063 0 01 0430+19
					VILLAGE: OLIVEBURG
				5 0370/0000	LENGTH(AH 1982 BK 1782)
					BARILAR RD
					(T454)
	071354 FT			0360/0404	1 0 00063 0 01 0412+34
				071354 FT	
					OLIVER
					PERRY T
				5 0360/0000	LENGTH(AH 1782 BK 2514)

EXTRACT DATE: 12/21/2020 ROADWAY MANAGEMENT SYSTEM PAGE NUMBER: 21
PRINT DATE: 12/23/2020 SLD COUNTY/SR - ANNUAL PRINT COUNTY: JEFFERSON

DIR: B TOTAL LEN: 44.971 MI. DIST: 10-5 SR: 36
LEFT MUN: PERRY T RIGHT MUN: PERRY T

1 0 00063 0 01 0387+37 068840 FT
SPRANKLE MILLS RD
(SR3014 SEG 0160/2218) 0350/0000

BISH RD
(T450)

0340/0763

066091 FT

SR 0536 SH
(SR0536 SEG 0280/2617) 0330/1805

063979 FT

061555 FT

SKYVIEW DR
(T372)

0310/1658

068840 FT

5 0350/0000 LENGTH(AH 2514 BK 2749)

0340/0940 PERRY
YOUNG T

TR SAWMILL RUN
STRUCTURE LENGTH 8 FT
BMSID 33/0036/0340/0115
0340/0115 1 0 00063 0 01 0360+08
066091 FT WALSTON RD
(SR3021 SEG 0070/1964)
5 0340/0000 LENGTH(AH 2749 BK 2112)

063979 FT 1 0 00063 0 01 0338+75
NC COLONEL DRAKE HW
5 0330/0000 LENGTH(AH 2112 BK 2424)

061555 FT 1 0 00063 0 01 0314+50
NC MAIN ST
HILLCREST DR
(T800)
5 0320/0000 LENGTH(AH 2424 BK 1766)

EXTRACT DATE: 12/21/2020 ROADWAY MANAGEMENT SYSTEM PAGE NUMBER: 20
 PRINT DATE: 12/23/2020 SLD COUNTY/SR - ANNUAL PRINT COUNTY: JEFFERSON
 DIR: B TOTAL LEN: 44.971 MI. DIST: 10-5 SR: 36
 LEFT MUN: YOUNG T RIGHT MUN: YOUNG T

1 0 00063 0 01 0296+56 059789 FT		059789 FT
POERIO RD		
(T371)	0310/0000	5 0310/0000 LENGTH(AH 1766 BK 1704)
		DUTCHTOWN RD
		0300/1259 (T370)
		DUTCHTOWN RD
	058085 FT	0300/0139 (T370)
		058085 FT 1 0 00063 0 01 0279+86
		NC CO LONEL DRAKE HW
		YOUNG
MONTICELLO DR		PUNXSUTAWNEY B
(T751)	0300/0000	5 0300/0000 LENGTH(AH 1704 BK 2598)
NANCY LN	0290/2163	
(BORO)		
CARMALT AV	0290/1614	
(BORO)		
GASKILL AV	0290/1176	
(BORO)		
ROSE TE	0290/0943	
(BORO)		
EUREKA ST	0290/0620	
(BORO)		
		0290/0464 MCHUGH AV
		(BORO)
BORO AL	0290/0233	
(BORO)	055487 FT	
UNION ST	0290/0000	055487 FT 1 0 00063 0 01 0254+01
(BORO)		NC MAIN ST
WEHRLE WY	0280/0586	5 0290/0000 LENGTH(AH 2598 BK 0992)
(SR3008 SEG 0130/3232)		
LEVI RD	0280/0329	
(BORO)	054495 FT	
1 0 00063 0 01 0244+16		054495 FT
LINCOLN ST	0280/0000	5 0280/0000 LENGTH(AH 0992 BK 1378)
(SR0436 SEG 0050/1009)		FERRY ST
		(BORO)
		CENTER ST
		(BORO)
GRACE ST	0260/0971	
(BORO)		
GRACE WY	0260/0840	
(BORO)		

EXTRACT DATE: 12/21/2020 ROADWAY MANAGEMENT SYSTEM PAGE NUMBER: 19
PRINT DATE: 12/23/2020 SLD COUNTY/SR - ANNUAL PRINT COUNTY: JEFFERSON

DIR: B TOTAL LEN: 44.971 MI.
LEFT MUN: PUNXSUTAWNEY B

DIST: 10-5 SR: 36
RIGHT MUN: PUNXSUTAWNEY B

	053117 FT	0260/0547	DAVIS AL (BORO)
		0260/0310	FOUNDRY ST (BORO)
		0260/0022	BMSSEN 33/0036/0260/0000
		053117 FT	1 0 00063 0 01 0230+27
			SAWMILL RUN
			BMSBG 33/0036/0260/0000
SIMPSON LN (BORO)	0250/1550	0260/0000	LENGTH(AH 1378 BK 1577)
		0250/1527	BORO AL (BORO)
		0250/1258	WALNUT ST (BORO)
		0250/1027	NORTH AL (BORO)
		0250/0796	CHESTNUT ST (BORO)
BORO AL (BORO)	0250/0565	0250/0335	SYCAMORE ST (SR3019 SEG 0010/0000)
		0250/0141	BUFFALO, ROCHESTER & PI OVERPASS IS RR X-ING
	051540 FT	051540 FT	1 0 00063 0 01 0214+79
		0250/0000	LENGTH(AH 1577 BK 2737)
		0240/2089	BORO AL (BORO)
RAFFERTY AL (BORO)	0240/1967	0240/1878	BORO AL (BORO)
BORO AL (BORO)	0240/1741	0240/1271	MITCHELL AV (BORO)
MORRISON AV (BORO)	0240/0891		
BORO AL (BORO)	0240/0713		
CHURCH ST (BORO)	0240/0508		
WHITE AL (BORO)	0240/0189		
	048803 FT	048803 FT	1 0 00063 0 01 0187+09
			GILPIN ST (BORO)

EXTRACT DATE: 12/21/2020 ROADWAY MANAGEMENT SYSTEM PAGE NUMBER: 18
PRINT DATE: 12/23/2020 SLD COUNTY/SR - ANNUAL PRINT COUNTY: JEFFERSON

DIR: B TOTAL LEN: 44.971 MI.
LEFT MUN: PUNXSUTAWNEY B

DIST: 10-5 SR: 36
RIGHT MUN: PUNXSUTAWNEY B

GILPIN ST
(SR0119 SEG 0100/0000) 0240/0000
048803 FT

HAMPTON AV
(BORO) 0230/1113

TIONA ST
(BORO) 0230/0573

047690 FT

STELLOW WY
(BORO) 0220/2047
OAKLAND AV
(BORO) 0220/1895
WOODLAND AV
(SR3012 SEG 0060/1490) 0220/1651

ROCKLAND AV
(BORO) 0220/1252
HIGHLAND AV
(BORO) 0220/0900

ROBINSON ST
(BORO) 0220/0269
045617 FT

* REF-BK MAHONING ST
(SR0119 SEG 0100/0000)
MFC BEGIN = B
0240/0000 LTH AH 002737 BK 000100
048803 FT
7234/0000 LTH AH 000100 BK 001113
INTER-AHD MAHONING ST
(SR0119 SEG 0130/0000)
HAMPTON AV
(SR0119 SEG 0130/0000)
0230/1113
0230/1107 BMS EN 33/0036/0230/0987
1 0 00435 0 00 0217+93
0230/0987 MAHONING CREEK
BMSBG 33/0036/0230/0987
WHITE AL
(BORO)
0230/0709
LANE AV
(BORO)
0230/0421
047690 FT 1 0 00435 0 00 0208+27
ELK ST
(BORO)
0230/0000 LENGTH(AH 1113 BK 2073)
PRUSHNOK DR
(BORO)
0220/1895
CLEARFIELD ST
(BORO)
0220/1651
GREENWOOD AV
(BORO)
0220/1350
DINSMORE AV
(BORO)
0220/0847
VIRGINIA AV
(BORO)
0220/0427
045617 FT 1 0 00435 0 00 0187+07
NC MAHONING ST
0220/0000 LENGTH(AH 2073 BK 2066)
PUNXSUTAWNEY
0200/1863 BELL T
HALL RD
(T301)
0200/1591

EXTRACT DATE: 12/21/2020 ROADWAY MANAGEMENT SYSTEM PAGE NUMBER: 17
PRINT DATE: 12/23/2020 SLD COUNTY/SR - ANNUAL PRINT COUNTY: JEFFERSON

DIR: B TOTAL LEN: 44.971 MI. DIST: 10-5 SR: 36
LEFT MUN: BELL T RIGHT MUN: BELL T

OLD ROUTE 36 RD (T300)	0200/1482	==	
OLD ROUTE 36 RD (T300)	0200/0206	==	0200/0557 HIGHWAY BARN RD (SR2037 SEG 0010/0000)
1 0 00435 0 00 0166+58 043551 FT	043551 FT	==	FAIRVIEW AV (T426)
ELDERBERRY HILL RD (T428)	0200/0000	==	5 0200/0000 LENGTH(AH 2066 BK 2024)
	041527 FT		
			041527 FT 1 0 00435 0 00 0145+98
			5 0190/0000 VILLAGE: FAIRVIEW LENGTH(AH 2024 BK 2354)
PINE TREE RD (T497)	0180/0877	==	
CHERRY ST (T642)	0180/0509	==	
	039173 FT		
CLOE ROSSITER RD (SR2011 SEG 0040/3759)	0180/0000	==	039173 FT 1 0 00435 0 00 0123+09
			5 0180/0000 VILLAGE: CLOE LENGTH(AH 2354 BK 2380)
			0170/1618 BMSBN 33/0036/0170/1535
			1 0 00436 0 00 0008+18
			P3
			CANOE CREEK
			0170/1535 BMSBG 33/0036/0170/1535
			RIKERS RD
			0170/1316 (SR2009 SEG 0010/0000)
			WILLIAMS RD
			0170/0883 (T599)
			0170/0634 (AAR 148736C)#TRKS 02
ELBELL RD (T494)	0170/0605	==	
CLOE CHURCH ST (T591)	0170/0469	==	
	036793 FT		
			036793 FT 1 0 00436 0 00 0023+28
			BELLS MILLS CLOE RD
			(T841)
			5 0170/0000 LENGTH(AH 2380 BK 1595)

EXTRACT DATE: 12/21/2020 ROADWAY MANAGEMENT SYSTEM PAGE NUMBER: 16
PRINT DATE: 12/23/2020 SLD COUNTY/SR - ANNUAL PRINT COUNTY: JEFFERSON

DIR: B TOTAL LEN: 44.971 MI. DIST: 10-5 SR: 36
LEFT MUN: BELL T RIGHT MUN: BELL T

CLOE CHURCH ST
(T591)

0160/0541
035198 FT

035198 FT 1 0 00436 0 00 0039+30

VILLAGE: CLOE
SMITH HILL RD
(T429)

5 0160/0000 LENGTH(AH 1595 BK 2054)

033144 FT

033144 FT 1 0 00436 0 00 0059+91
5 0150/0000 LENGTH(AH 2054 BK 2385)

1 0 00436 0 00 0083+63 030759 FT
BAIR RD
(T840) 0140/0000

030759 FT

5 0140/0000 LENGTH(AH 2385 BK 2649)

028110 FT

028110 FT 1 0 00436 0 00 0109+82

VILLAGE: HUDSON

5 0130/0000 LENGTH(AH 2649 BK 2363)

025747 FT

025747 FT 1 0 00436 0 00 0133+68

LIPP RD
(SR2005 SEG 0010/0000)

5 0120/0000 LENGTH(AH 2363 BK 2792)

MUNICIPAL LN

EXTRACT DATE: 12/21/2020 ROADWAY MANAGEMENT SYSTEM PAGE NUMBER: 15
PRINT DATE: 12/23/2020 SLD COUNTY/SR - ANNUAL PRINT COUNTY: JEFFERSON

DIR: B TOTAL LEN: 44.971 MI. DIST: 10-5 SR: 36
LEFT MUN: GASKILL T RIGHT MUN: GASKILL T

(T961)	0110/1141	==	
1 0 00436 0 00 0161+78 022955 FT			022955 FT MILL ST ET
JACKSON RUN RD			(SR2001 SEG 0040/0000)
(SR2001 SEG 0040/0000) 0110/0000		==	5 0110/0000 LENGTH(AH 2792 BK 1771)
	021184 FT		
			021184 FT 1 0 00436 0 00 0179+36
			5 0100/0000 LENGTH(AH 1771 BK 2132)
	019052 FT		
			019052 FT 1 0 00436 0 00 0200+70
			MILL RD
			(SR2003 SEG 0010/0000)
		=	5 0090/0000 LENGTH(AH 2132 BK 1972)
	017080 FT		
			017080 FT 1 0 00436 0 00 0220+19
			5 0080/0000 LENGTH(AH 1972 BK 1971)
	015109 FT		
			015109 FT 1 0 00436 0 00 0239+90
			VILLAGE: HUDSON
			5 0070/0000 LENGTH(AH 1971 BK 2522)
	012587 FT		
			012587 FT 1 0 00436 0 00 0264+84
			5 0060/0000 LENGTH(AH 2522 BK 2607)
TIPPLE RD			
(T668)	0050/1662	-=	

EXTRACT DATE: 12/21/2020 ROADWAY MANAGEMENT SYSTEM PAGE NUMBER: 14
PRINT DATE: 12/23/2020 SLD COUNTY/SR - ANNUAL PRINT COUNTY: JEFFERSON

DIR: B TOTAL LEN: 44.971 MI. DIST: 10-5 SR: 36
LEFT MUN: GASKILL T RIGHT MUN: GASKILL T

009980 FT

009980 FT 1 0 00436 0 00 0290+91
S 0050/0000 LENGTH(AH 2607 BK 3581)

0040/2152 PLEASANT HILL RD
(SR2007 SEG 0040/0000)

1 0 00436 0 00 0326+88 006399 FT
HILLMAN RD
(SR2007 SEG 0030/1206) 0040/0000

006399 FT

S 0040/0000 LENGTH(AH 3581 BK 1385)

005014 FT

005014 FT 1 0 00436 0 00 0341+28
SANDY RIDGE RD
(T435)

S 0030/0000 LENGTH(AH 1385 BK 1875)

003139 FT

003139 FT 1 0 00436 0 00 0359+69
S 0020/0000 LENGTH(AH 1875 BK 3139)

000000 FT

000000 FT 1 0 00436 0 00 0391+04
NC CO COLONEL DRAKE HW
* REF-BK COLONEL DRAKE HW
(SR0036 SEG 0010/3010)
MFC BEGIN = C
BK-INDIANA (32)
S 0010/0000 LENGTH(AH 3139 BK 0000)

EXTRACT DATE: 12/21/2020 ROADWAY MANAGEMENT SYSTEM PAGE NUMBER: 13
PRINT DATE: 12/23/2020 SLD COUNTY/SR - ANNUAL PRINT COUNTY: JEFFERSON

DIR: B TOTAL LEN: 25.169 MI. DIST: 10-5 SR: 28
LEFT MUN: BROCKWAY B RIGHT MUN: BROCKWAY B

	132892 FT		132819 FT INTER-AHD	MAIN ST (SR0219 SEG 0160/0000) CLARK ST (SR0219 SEG 0160/0000)
TWELFTH AV (BORO)	0610/0732	==	0610/1292	
		==	0610/0563	ELEVENTH AV (BORO)
	131600 FT	==	0610/0336	TENTH AV (BORO)
		==	131527 FT	1 0 00061 0 01 0882+53
		==	0610/0000	NINTH AV (BORO)
		==	0600/1387	LENGTH(AH 1292 BK 1617) MCKAY WY (BORO)
		==	0600/1174	EIGHTH AV (BORO)
		==	0600/0950	TRACY WY (BORO)
		==	0600/0732	SEVENTH AV (BORO)
		==	0600/0366	BMSSEN 33/0028/0600/0252 1 0 00061 0 01 0868+97
PERSHING AV (BORO)	0600/0199	==	0600/0252	LT TOBY CREEK BMSBG 33/0028/0600/0252
	129983 FT	++++	0600/0121	(AAR 148646D)#TRKS 01
		==	129910 FT	1 0 00061 0 01 0866+36
		==	0600/0000	BORO ST (BORO)
		==	0570/2111	LENGTH(AH 1617 BK 2292) FIFTH AV (BORO)
		==	0570/1924	BORO ST (BORO)
		==	0570/1749	FOURTH AV (BORO)
THIRD AV (SR1010 SEG 0180/1649)	0570/1387	==	0570/1387	THIRD AV (SR1015 SEG 0190/1837)
		==	0570/1199	CHITTESTER WY (BORO)
		==	0570/1021	SECOND AV (BORO)

EXTRACT DATE: 12/21/2020 ROADWAY MANAGEMENT SYSTEM PAGE NUMBER: 12
PRINT DATE: 12/23/2020 SLD COUNTY/SR - ANNUAL PRINT COUNTY: JEFFERSON

DIR: B TOTAL LEN: 25.169 MI.
LEFT MUN: BROCKWAY B

DIST: 10-5 SR: 28
RIGHT MUN: BROCKWAY B

127691 FT

127618 FT 1 0 00061 0 01 0843+61

NC MAIN ST
[S] 0570/0000 LENGTH(AH 2292 BK 3609)
BROCKWAY
0560/3527 SNYDER T

124082 FT

HILLTOP RD
(T790)
0560/1482 BROCKWAY TRUCK STOP RD
0560/1064 (SR9404 SEG 0010/0313)
BROCKWAY TRUCK STOP RD
0560/0767 (SR9404 SEG 0010/0000)

124009 FT 1 0 00061 0 01 0807+45

HORIZON DR
(T850)
[S] 0560/0000 LENGTH(AH 3609 BK 2742)

121340 FT

121267 FT 1 0 00061 0 01 0779+93
[S] 0550/0000 LENGTH(AH 2742 BK 2452)

REED RD
(T782)

0540/0383
118888 FT

118815 FT 1 0 00061 0 01 0755+64

MILL CREEK
STRUCTURE LENGTH 12 FT
BMSID 33/0028/0540/0000
[S] 0540/0000 LENGTH(AH 2452 BK 2275)

GAME SCHOOL RD
(SR1011 SEG 0070/0000) 0530/1483

GAME SCHOOL RD
(SR1011 SEG 0070/0000)

1 0 00061 0 01 0732+00 116613 FT

116540 FT

EXTRACT DATE: 12/21/2020 ROADWAY MANAGEMENT SYSTEM PAGE NUMBER: 11
PRINT DATE: 12/23/2020 SLD COUNTY/SR - ANNUAL PRINT COUNTY: JEFFERSON

DIR: B TOTAL LEN: 25.169 MI. DIST: 10-5 SR: 28
LEFT MUN: SNYDER T RIGHT MUN: SNYDER T

MARTINI RD
(T696)

0530/0000 ==

5 0530/0000 LENGTH(AH 2275 BK 3127)

113486 FT

113413 FT 1 0 00061 0 01 0700+85
5 0520/0000 LENGTH(AH 3127 BK 1953)

GALUSHA RD
(T560)

0510/0868 ==

111533 FT

111460 FT 1 0 00061 0 01 0681+44
SHUGAR RD
(T851)
5 0510/0000 LENGTH(AH 1953 BK 2710)

LONGWELL RD
(T558)

108823 FT

0500/0000 ==

108750 FT 1 0 00061 0 01 0654+27
VILLAGE: SUGAR HILL
5 0500/0000 LENGTH(AH 2710 BK 2490)

JAMES BOND RD
(T554)

0490/0362 ==
106333 FT

106260 FT 1 0 00061 0 01 0629+45
SUGAR HILL RD
(SR1021 SEG 0040/2832)
5 0490/0000 LENGTH(AH 2490 BK 2792)

EXTRACT DATE: 12/21/2020 ROADWAY MANAGEMENT SYSTEM PAGE NUMBER: 10
PRINT DATE: 12/23/2020 SLD COUNTY/SR - ANNUAL PRINT COUNTY: JEFFERSON

DIR: B TOTAL LEN: 25.169 MI. DIST: 10-5 SR: 28
LEFT MUN: SNYDER T RIGHT MUN: SNYDER T

103541 FT

103468 FT 1 0 00061 0 01 0601+65

SNYDER
WARSAW T

5 0480/0000 LENGTH(AH 2792 BK 2633)

100908 FT

100835 FT 1 0 00061 0 01 0575+32

VILLAGE: SUGAR HILL

5 0470/0000 LENGTH(AH 2633 BK 2764)

098144 FT

098071 FT 1 0 00061 0 01 0547+65

REITZ CROSSING RD
(T551)

= 5 0460/0000 LENGTH(AH 2764 BK 1748)

096396 FT

096323 FT 1 0 00061 0 01 0530+10

5 0450/0000 LENGTH(AH 1748 BK 2186)

1 0 00061 0 01 0508+40 094210 FT
EAGLES NEST RD
(T470) 0440/0000

094137 FT

5 0440/0000 LENGTH(AH 2186 BK 2289)

EXTRACT DATE: 12/21/2020 ROADWAY MANAGEMENT SYSTEM PAGE NUMBER: 9
PRINT DATE: 12/23/2020 SLD COUNTY/SR - ANNUAL PRINT COUNTY: JEFFERSON

DIR: B TOTAL LEN: 25.169 MI. DIST: 10-5 SR: 28
LEFT MUN: WARSAW T RIGHT MUN: WARSAW T

091921 FT		091848 FT 1 0 00061 0 01 0488+55
		5 0430/0000 LENGTH(AH 2289 BK 1985)
089936 FT		089863 FT 1 0 00061 0 01 0465+76
		5 0420/0000 LENGTH(AH 1985 BK 1926)
	==	0410/1332 KESTERHOLT RD (T468)
	==	0410/0693 QUINN RD (T842)
1 0 00061 0 01 0446+50 088010 FT		087937 FT
EGYPT RD		
(SR1027 SEG 0010/0000) 0410/0000	==	5 0410/0000 LENGTH(AH 1926 BK 2179)
085831 FT		085758 FT 1 0 00061 0 01 0424+71
		5 0400/0000 LENGTH(AH 2179 BK 1824)
WILLIAMS RD		
(T464)		
0390/0661	==	
084007 FT		083934 FT 1 0 00061 0 01 0406+47
		5 0390/0000 LENGTH(AH 1824 BK 2384)
	==	0380/1523 CEMETERY RD (T404)
081623 FT		081550 FT 1 0 00061 0 01 0380+13
		5 0380/0000 LENGTH(AH 2384 BK 2784)
		0370/2652 BMSSEN 33/0028/0370/2640
		1 0 00061 0 01 0355+10
		SENECA RUN
		0370/2640 BMSBG 33/0028/0370/2640
CARBERRY RD		
(T472)		
0370/2506	==	

EXTRACT DATE: 12/21/2020 ROADWAY MANAGEMENT SYSTEM PAGE NUMBER: 8
PRINT DATE: 12/23/2020 SLD COUNTY/SR - ANNUAL PRINT COUNTY: JEFFERSON

DIR: B TOTAL LEN: 25.169 MI. DIST: 10-5 SR: 28
LEFT MUN: WARSAW T RIGHT MUN: WARSAW T

	078839 FT		078766 FT	1 0 00061 0 01 0355+10
			5 0370/0000	VILLAGE: HAZEN LENGTH(AH 2784 BK 2363)
HAZEN RICHARDSVILLE RD (T840)	0360/0782	==		
	076476 FT		076403 FT	1 0 00061 0 01 0331+00
			5 0360/0000	ALLENS MILLS RD (T841) LENGTH(AH 2363 BK 2202)
	074274 FT		074201 FT	1 0 00061 0 01 0309+32
			5 0350/0000	VILLAGE: HAZEN LENGTH(AH 2202 BK 1891)
	072383 FT		072310 FT	1 0 00061 0 01 0290+32
			5 0340/0000	LENGTH(AH 1891 BK 2454)
GREENAWALT RD (T420)	0330/1659	==		
	069929 FT		069856 FT	1 0 00061 0 01 0266+09
			5 0330/0000	DOMRES RD (T419) LENGTH(AH 2454 BK 2907)

EXTRACT DATE: 12/21/2020 ROADWAY MANAGEMENT SYSTEM PAGE NUMBER: 7
PRINT DATE: 12/23/2020 SLD COUNTY/SR - ANNUAL PRINT COUNTY: JEFFERSON

DIR: B TOTAL LEN: 25.169 MI. DIST: 10-5 SR: 28
LEFT MUN: WARSAW T RIGHT MUN: WARSAW T

067022 FT

066949 FT 1 0 00061 0 01 0237+25
S 0320/0000 LENGTH(AH 2907 BK 2788)

064234 FT

064161 FT 1 0 00061 0 01 0209+32
S 0310/0000 LENGTH(AH 2788 BK 2069)

BARBER TRUCKING, INC. D
(PRDR)

0300/1105

POI

0300/1105 (APRA) BARBER TRUCKING.

062165 FT

062092 FT 1 0 00061 0 01 0188+82

WARSAW
PINE CREEK T
S 0300/0000 LENGTH(AH 2069 BK 3330)

1 0 00061 0 01 0154+55 058835 FT
MILLIRON RD
(T434) 0290/0000

058762 FT

S 0290/0000 LENGTH(AH 3330 BK 2993)

1 0 00061 0 01 0123+80 055842 FT
UPLINGER RD

0280/0889 KIRKMAN RD
(T452)

055769 FT

DIR: B	TOTAL LEN: 25.169 MI.	DIST: 10-5	SR: 28
LEFT MUN: PINE CREEK T		RIGHT MUN: PINE CREEK T	
(T428)	0280/0000 ==	[S] 0280/0000 LENGTH(AH 2993 BK 2307)	
0 00061 0 01 0095+67 053535 FT		053462 FT	
MUTLER CEMETERY RD (T430)	0270/0000 ==	[S] 0270/0000 LENGTH(AH 2307 BK 2590)	
		0260/1391 STRISHOCK LN (TWP)	
DAVIS RD (T400)	0260/0092 == 050945 FT	050872 FT	1 0 00061 0 00 0070+11
		[S] 0260/0000 MFC BEGIN = C LENGTH(AH 2590 BK 1205)	
RAMP A RD SR8006 SEG 0250/0000)	0241/0950		RAMP B RD (SR8006 SEG 0500/0484) TO 8006/0250 RD (CONN)
RAMP B RD SR8006 SEG 0500/0484)	0241/0894	0240/0894	SR0080 WB
P ID 33/0080/0811/2013	0241/0681	0240/0698	OP ID 33/0080/0811/2013
P ID 33/0080/0810/1983	0241/0583	0240/0595	OP ID 33/0080/0810/1983
RAMP D RD SR8006 SEG 0010/0779)			RAMP D RD (SR8006 SEG 0010/0779)
O 8006/0750 RD	0241/0383	0240/0383	RAMP C RD (SR8006 SEG 0750/0000)
CONN)		0240/0337	1 0 00061 0 00 0057+79
0 00061 0 00 0057+79 049667 FT		049667 FT	MFC BEGIN = C
LENGTH(AH 1278 BK 1932)	0241/0000 [S]	[S] 0240/0000	LENGTH(AH 1205 BK 1932)
SERVICE CENTER RD (TWP)	0230/1765 ==		
		0230/0749 INDUSTRIAL PARK RD (TB60)	
SERVICE CENTER RD			

DIST: 10-5 SR: 28
RIGHT MUN: PINE CREEK T

EXTRACT DATE: 12/21/2020 ROADWAY MANAGEMENT SYSTEM PAGE NUMBER: 4
PRINT DATE: 12/23/2020 SLD COUNTY/SR - ANNUAL PRINT COUNTY: JEFFERSON

DIR: B TOTAL LEN: 25.169 MI. DIST: 10-5 SR: 28
LEFT MUN: ROSE T RIGHT MUN: ROSE T

				0190/0000 LENGTH(AH 2052 BK 1948)
				AIRPORT RD
				(T338)
037995 FT	=		0180/0344	
			037995 FT	1 0 00237 0 00 0380+40
			0180/0000	LENGTH(AH 1948 BK 2195)
035800 FT			035800 FT	1 0 00237 0 00 0358+10
				CLEMENT RUN
				STRUCTURE LENGTH 17 FT
				BMSID 33/0028/0170/0000
			0170/0000	LENGTH(AH 2195 BK 1787)
				CODER RUN
				STRUCTURE LENGTH 25 FT
				BMSID 33/0028/0160/0842
			0160/0842	
034013 FT			034013 FT	1 0 00237 0 00 0340+14
				SENECA TRAIL RD
				(T396)
			0160/0000	LENGTH(AH 1787 BK 1958)
032055 FT			032055 FT	1 0 00237 0 00 0320+94
			0150/0000	LENGTH(AH 1958 BK 2046)
030009 FT			030009 FT	1 0 00237 0 00 0298+97
			0140/0000	LENGTH(AH 2046 BK 1798)
028211 FT			028211 FT	1 0 00237 0 00 0280+97
				ROSE

EXTRACT DATE: 12/21/2020 ROADWAY MANAGEMENT SYSTEM PAGE NUMBER: 3
PRINT DATE: 12/23/2020 SLD COUNTY/SR - ANNUAL PRINT COUNTY: JEFFERSON

DIR: B TOTAL LEN: 25.169 MI. DIST: 10-5 SR: 28
LEFT MUN: ROSE T RIGHT MUN: ROSE T

JEFFERSON RD
(T344)

0120/0279
025169 FT

0130/0000 CLOVER T
LENGTH(AH 1798 BK 3042)

025169 FT 1 0 00237 0 00 0251+35
JEFFERSON CEMETERY RD

0120/0000 LENGTH(AH 3042 BK 2069)

023100 FT

023100 FT 1 0 00237 0 00 0230+80

VILLAGE: BAXTER
0110/0000 LENGTH(AH 2069 BK 2389)

MENDENHALL RD
(SR3003 SEG 0310/0000) 0100/0765

020711 FT

0100/1150 SENECA TRAIL RD
(T396)
THOMPSON RUN
STRUCTURE LENGTH 12 FT
0100/0865 BMSID 33/0028/0100/0865

020711 FT 1 0 00237 0 00 0207+02

MOUNT PLEASANT RD
(SR3003 SEG 0300/2106)
0100/0000 LENGTH(AH 2389 BK 2708)

MONREAN RD
(T704)

0090/1751

0090/1606 SIMPSON RUN
STRUCTURE LENGTH 21 FT
BMSID 33/0028/0090/1605

EXTRACT DATE: 12/21/2020 ROADWAY MANAGEMENT SYSTEM PAGE NUMBER: 2
PRINT DATE: 12/23/2020 SLD COUNTY/SR - ANNUAL PRINT COUNTY: JEFFERSON

DIR: B TOTAL LEN: 25.169 MI. DIST: 10-5 SR: 28
LEFT MUN: CLOVER T RIGHT MUN: CLOVER T

018003 FT

018003 FT 1 0 00237 0 00 0179+94
VILLAGE: BAXTER
[S] 0090/0000 LENGTH(AH 2708 BK 2249)

015754 FT

0080/0290 MOORE RD
015754 FT (T324)
1 0 00237 0 00 0157+39
LC TO MOORE RD
(CONN)
[S] 0080/0000 LENGTH(AH 2249 BK 2682)

013072 FT

013072 FT 1 0 00237 0 00 0130+25
[S] 0070/0000 LENGTH(AH 2682 BK 2957)

010115 FT

SUMMERVILLE-CORSICA RD
(SR0949 SEG 0002/0000) 0060/0000

0060/0104 WELCH RUN
010115 FT STRUCTURE LENGTH 16 FT
1 0 00237 0 00 0101+27
NC SR BMSID 33/0028/0060/0104
WATER ST
(T680)
[S] 0060/0000 LENGTH(AH 2957 BK 2094)
CLOVER
0050/1647 SUMMERVILLE B

1 0 00237 0 00 0080+33 008021 FT
CARRIER ST ET
(BORO) 0050/0000

008021 FT CARRIER ST
(SR3007 SEG 0130/1492)
[S] 0050/0000 LENGTH(AH 2094 BK 1704)
0040/1591 BMSID 33/0028/0040/1578
1 0 00237 0 00 0079+05

DIR: B TOTAL LEN: 25.169 MI.
LEFT MUN: SUMMERVILLE B

DIST: 10-5 SR: 28
RIGHT MUN: SUMMERVILLE B

TOADTOWN RD
(BORO)

SANDY FLAT RD
(T540)

006317 FT

0030/0882

004432 FT

002019 FT

0010/0013
000000 FT

0040/1578 TR REDBANK CREEK
BMSBG 33/0028/0040/1578

```

0040/0296 CLEVELAND ST
006317 FT (BORO) 1 0 00237 0 00 0063+34
WASHINGTON ST
(BORO)
0040/0000 LENGTH(AH 1704 BK 1885)

```

```

0030/1258 JEFFERSON ST
          (BORO)
0030/0919 CREEK ST
          (BORO)
0030/0882 ANDERSON RD
          (BORO)
          RUNAWAY RUN
          STRUCTURE LENGTH 16 FT
0030/0742 BMSID 33/0028/0030/0742

```

004432 FT 1 0 00237 0 00 0044+37
NC HARRISON ST
SUMMERVILLE
CLOVER T
0030/0000 LENGTH(AH 1885 BK 2413)

002019 FT 1 0 00237 0 00 0022+19
0020/0000 LENGTH(AH 2413 BK 2019)

```

000000 FT 1 0 00237 0 00 0000+00
NC SR 0028 SH
REF-BK SR 0028 SH
(SR 0028 SEG 0270/3216)
MFC BEGIN = B
BK-CLARION (16)
0010/0000 LENGTH(AH 2019 BK 0000)

```