

Straight Line Diagram

Montgomery 46

January 2021

This document was produced by the Pennsylvania Department of Transportation (PENNDOT) as an internal management tool for State maintained highways and is not to be used for other purposes. The printed information was compiled from the Department's computerized Roadway Management System (RMS) and is subject to change without notice. Use of any or all of the printed information for purposes other than those intended by the Department may not satisfy other accuracy and completeness requirements and the Department does not warrant that such printed information is accurate or complete.

ROADWAY MANAGEMENT SYSTEM
 INDEX FOR SR'S LOCATED IN THE COUNTY OF MONTGOMERY

SR	BGN	PAGE	END	PAGE	SR	BGN	PAGE	END	PAGE	SR	BGN	PAGE	END	PAGE
0001		1		1	1027		274		275	2030		383		383
0023		2		12	1028		276		277	2031		384		384
0029		13		28	1030		278		280	2032		385		386
0030		29		33	1031		281		281	2033		387		389
0063		34		55	1032		282		284	2034		390		394
0073		56		78	1033		285		286	2035		395		397
0076		79		87	1034		287		287	2036		398		399
0100		88		92	1035		288		288	2037		400		400
0113		93		103	1036		289		290	2038		401		404
0152		104		112	1037		291		291	2040		405		406
0202		113		127	1038		292		292	2042		407		409
0232		128		133	1039		293		293	2044		410		410
0252		134		134	1040		294		294	2046		411		411
0263		135		138	1042		295		295	2048		412		412
0309		139		154	1044		296		297	2050		413		414
0320		155		157	1046		298		299	2052		415		418
0332		158		158	1048		300		300	2053		419		419
0363		159		166	1050		301		301	2054		420		421
0422		167		178	1052		302		302	2056		422		423
0463		179		188	1056		303		303	2058		424		425
0476		189		193	1058		304		304	2060		426		427
0563		194		196	1101		305		305	2062		428		428
0611		197		208	2001		306		310	2064		429		429
0663		209		218	2002		311		311	2100		430		430
1001		219		225	2003		312		312	2102		431		431
1002		226		227	2004		313		314	2108		432		432
1003		228		229	2005		315		316	2202		433		435
1004		230		233	2006		317		318	3001		436		441
1005		234		234	2008		319		319	3002		442		443
1006		235		236	2009		320		323	3003		444		447
1007		237		239	2010		324		326	3004		448		449
1008		240		241	2011		327		327	3005		450		451
1009		242		242	2012		328		329	3006		452		455
1010		243		243	2013		330		331	3007		456		458
1011		244		245	2014		332		333	3008		459		459
1012		246		246	2015		334		334	3009		460		464
1013		247		247	2016		335		337	3010		465		465
1014		248		248	2017		338		344	3011		466		467
1015		249		250	2018		345		351	3012		468		470
1016		251		252	2019		352		352	3013		471		473
1017		253		256	2020		353		355	3014		474		477
1018		257		258	2021		356		360	3015		478		480
1019		259		260	2022		361		362	3016		481		484
1020		261		262	2023		363		365	3017		485		487
1021		263		264	2024		366		367	3018		488		488
1022		265		266	2025		368		371	3019		489		490
1023		267		268	2026		372		374	3020		491		493
1024		269		270	2027		375		378	3021		494		494
1025		271		271	2028		379		380	3022		495		495
1026		272		273	2029		381		382	3023		496		497

ROADWAY MANAGEMENT SYSTEM
INDEX FOR SR'S LOCATED IN THE COUNTY OF MONTGOMERY

SR	BGN	PAGE	END	PAGE	SR	BGN	PAGE	END	PAGE	SR	BGN	PAGE	END	PAGE
3024	498		499		4009	587		588		8008	699		699	
3025	500		500		4010	589		589		8009	700		701	
3026	501		501		4011	590		590		8010	702		702	
3027	502		503		4012	591		591		8011	703		704	
3028	504		504		4014	592		596		8012	705		706	
3029	505		508		4015	597		598		8013	707		708	
3030	509		510		4016	599		601		8014	709		710	
3031	511		511		4017	602		604		8015	711		711	
3032	512		513		4018	605		609		8016	712		712	
3033	514		514		4019	610		610		8017	713		713	
3034	515		516		4020	611		611		8019	714		714	
3035	517		517		4021	612		613		8023	715		715	
3036	518		518		4022	614		616		8024	716		717	
3037	519		519		4023	617		618		8025	718		718	
3038	520		520		4024	619		620		8027	719		720	
3039	521		526		4025	621		622		8028	721		721	
3040	527		527		4026	623		624		8029	722		722	
3041	528		528		4027	625		626		8030	723		723	
3042	529		529		4028	627		628		8031	724		727	
3043	530		532		4029	629		630		8032	728		728	
3044	533		535		4030	631		632		8033	729		729	
3045	536		537		4031	633		646		8034	730		730	
3046	538		538		4032	647		648		8035	731		731	
3047	539		539		4033	649		649		8037	732		732	
3048	540		540		4034	650		651		8039	733		733	
3049	541		541		4035	652		652		8041	734		735	
3050	542		542		4036	653		653		8049	736		736	
3052	543		543		4037	654		655		9101	737		737	
3053	544		548		4038	656		658		9102	738		738	
3054	549		549		4039	659		659		9104	739		739	
3055	550		550		4040	660		663		9105	740		740	
3056	551		552		4041	664		664		9402	741		741	
3057	553		553		4042	665		666		9404	742		742	
3058	554		555		4043	667		667		9405	743		743	
3061	556		556		4044	668		668		9406	744		744	
3063	557		557		4045	669		669		9407	745		745	
3100	558		558		4046	670		670		9408	746		746	
3101	559		559		4048	671		674		9409	747		747	
3102	560		560		4049	675		675		9410	748		748	
3104	561		561		4101	676		676		9411	749		749	
3106	562		562		4102	677		677		9412	750		750	
3110	563		563		4103	678		678		9413	751		751	
3202	564		564		4105	679		679		9414	752		752	
4002	565		570		8001	680		681		9415	753		753	
4003	571		573		8002	682		684		9416	754		754	
4004	574		576		8003	685		686						
4005	577		579		8004	687		688						
4006	580		581		8005	689		690						
4007	582		582		8006	691		696						
4008	583		586		8007	697		698						



December 30, 2020

Pennsylvania State Roads - Straight Line Diagrams

Contained within this document are the 2021 Pennsylvania Straight Line Diagram's (SLD's) for State Routes by county within a particular PennDOT district. At the end of each year, PennDOT takes a snapshot of its current SLD database and creates PDF files from the SLD snapshot. The SLD's are a graphical representation of State Routes (SR's) that PennDOT maintains. The information shown on the SLD's is generated from data found in PennDOT's Roadway Management System (RMS) database. The data from RMS is constantly being updated to match actual roadway inventory data found on Pennsylvania's state highways. PennDOT's SR system is explained briefly in this document along with symbol definitions for each type of roadway feature or attribute found on the SLD. This PDF version of the SLD contains an individual county list of all state roads found in that county. The SR's found on the list are linked to the actual pages that show the individual SLD's. To find an SLD for a particular road that you want, simply point to that road on the SR index list and click on it to jump to the beginning page of that SLD.

If you have any questions or comments concerning information found in this document, please contact Colin McClenahan, [Roadway Inventory and Testing Unit](#), [Asset Management Division](#), [Bureau of Maintenance and Operations](#), by calling (717) 783-0172.

Additional information on state owned highways is available from your local PENNDOT Engineering District Office, RMS Unit, RMS Coordinator.

Straight Line Diagram Disclaimer: This document is for informational purposes only and may be viewed by anyone. No part of the information contained in this document may be altered or redistributed without prior written consent of PENNDOT. Straight Line Diagram information is provided "as is" without warranty of any kind, either expressed or implied. This information could include technical inaccuracies or errors of omission. Changes may be made periodically to the information herein.

Copyright © 2020 by the Commonwealth of Pennsylvania. All rights reserved.



Asset Management Division Mission Statement

To protect and preserve Pennsylvania's infrastructure by providing meaningful, timely, and accurate pavement and roadway management, design, standards, strategies, inventory and condition, as well as fair, consistent and efficient application of Commonwealth laws and regulations.

CUSTOMER SERVICE RATING FORM

Straight Line Diagram (SLD) – Customer Service Rating

As means to improve customer service, we would like you to rate the product/ service you have received, by circling a “grade” from “A” (excellent) to “E” (fail).

A **B** **C** **D** **E**

If your rating is not an “A,” please let us know what we could do better.

Name and Organization (optional)

Thank You.

(Fold along line, and tape or staple together before mailing)

(Cut along dashed line)

Bureau of Maintenance and Operations
Asset Management Division – BOMO Annex
907 Elmerton Avenue
Harrisburg, PA 17110
ATTN: Colin McClenahan

PENNSYLVANIA DEPARTMENT OF TRANSPORTATION
Bureau of Maintenance and Operations, Asset Management Division

Location Referencing System (LRS) – Definitions, Uses & Testing

The Department's LRS, implemented in 1987, is the mechanism to designate the State highway network, to define roadway lengths, locations, and route connectivity, and to serve as the basis for the collection, storage, and integration of roadway information.

An LRS key is a unique series of numbers that identifies the location of each point or feature along a State route. The fourteen digit number is an integral part of the Roadway Management System (RMS) where roadway data is stored. 07/4016/0100/0857 is an example of an LRS key, which identifies County (CO) = 07, State Route (SR) = 4016, Segment (SEG) = 0100, and Offset = 0857.

County (CO)

Each of Pennsylvania's sixty-seven counties is identified by a number.

Name	#	Name	#	Name	#	Name	#
Adams	1	Clinton	18	Lackawanna	35	Potter	52
Allegheny	2	Columbia	19	Lancaster	36	Schuylkill	53
Armstrong	3	Crawford	20	Lawrence	37	Snyder	54
Beaver	4	Cumberland	21	Lebanon	38	Somerset	55
Bedford	5	Dauphin	22	Lehigh	39	Sullivan	56
Berks	6	Delaware	23	Luzerne	40	Susquehanna	57
Blair	7	Elk	24	Lycoming	41	Tioga	58
Bradford	8	Erie	25	McKean	42	Union	59
Bucks	9	Fayette	26	Mercer	43	Venango	60
Butler	10	Forest	27	Mifflin	44	Warren	61
Cambria	11	Franklin	28	Monroe	45	Washington	62
Cameron	12	Fulton	29	Montgomery	46	Wayne	63
Carbon	13	Greene	30	Montour	47	Westmoreland	64
Centre	14	Huntingdon	31	Northampton	48	Wyoming	65
Chester	15	Indiana	32	Northumberland	49	York	66
Clarion	16	Jefferson	33	Perry	50	Philadelphia	67
Clearfield	17	Juniata	34	Pike	51		

State Route (SR)

State Routes (SR's) are identified by four-digit numbers. SR numbers are assigned as follows:

- | | |
|--|-----------|
| 1. Traffic Routes: Routes designated as Interstates, US or PA Routes | 0001-0999 |
| 2. Quadrant Routes (Non-Traffic Routes) | 1001-4999 |
| 3. Relocated Traffic Routes | 6000-6999 |
| 4. Turned Back, Abandoned, or Null Routes | 7000-7999 |
| 5. Interchanges | 8001-8999 |
| 6. WYE's | 9101-9199 |
| 7. Rest Areas | 9201-9299 |
| 8. Truck Escape Ramps | 9301-9399 |
| 9. Others | 9401-9499 |

Even/Odd Convention: Even numbers are typically given to SR's in the East/West direction, and odd numbers to SR's that run North/South. This convention applies to Interstate Routes (except those that are Beltways or Spurs), and Quadrant Routes. This convention may or may not apply to PA or US Traffic Routes.

Hierarchy: If two or more traffic routes occupy the same section of roadway, the SR number is based on the "higher" type route, according to the following hierarchy. If the traffic routes are the same hierarchy class, then the SR number is assigned the lower numbered traffic route (Figure 1).

1. Interstates
2. U.S. Routes
3. PA Routes
4. Quadrant Routes

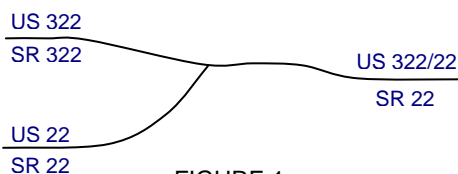


FIGURE 1

Other Numbering Conventions:

1. The first digit of a quadrant route is based on which quadrant of the county the route is located, as shown in the following diagram (Figure 2).
2. The last three digits of a Relocated Traffic Route are the same as the Traffic Route that was relocated.
3. Interchanges are numbered sequentially. Odd numbers are given to interchanges along SR's in the North/South direction; even numbers are given to interchanges along SR's in the East/West direction (Figure 3).
4. WYE's are given odd numbers if the connecting SR is odd numbered, and even numbers if the connecting SR is even numbered.
5. Rest Areas or Truck Escape Ramps are given odd numbers if they connect to the Southbound or Westbound side of an SR, and even numbers if they connect to the Northbound or Eastbound side.

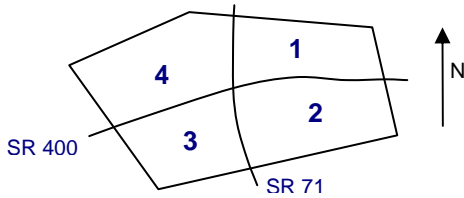


FIGURE 2

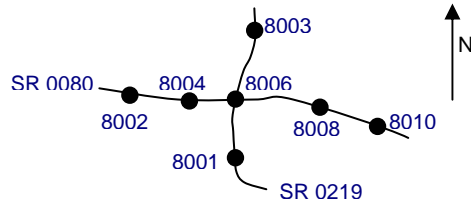


FIGURE 3

Segment (SEG)

State routes are divided into segments, which are approximately one-half mile long, and are identified by a four-digit number. Segment begin and end points are placed at physical features where possible. Segment numbers increase in the North or East direction, and typically by 10's (Figure 4). Segments are even numbered on undivided roadways, and in the Northbound or Eastbound direction of divided roadways. Segments are odd numbered in the Southbound or Westbound direction of divided roadways (Figure 5). Interstate segments are associated with the mile posts (Figure 6).

Undivided Roadways

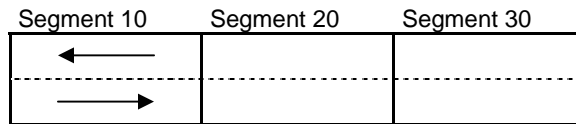


FIGURE 4

Divided Roadways

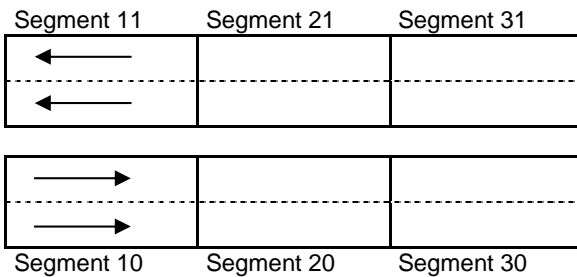


FIGURE 5

Interstate Roadways

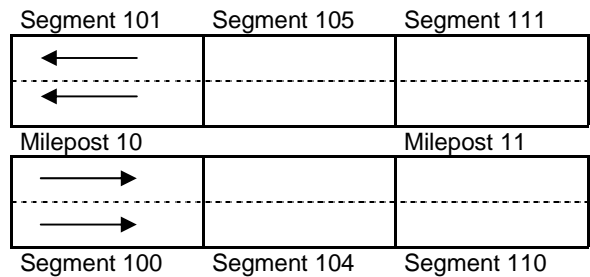


FIGURE 6

Turned Back, Abandoned, and Null Segments are given numbers in the range of 7000-7999. For two coincident State routes, the route with "lower" hierarchy is "nulled."

Segment numbering restarts on Traffic Routes at County boundaries, except Interstates (Figure 7).

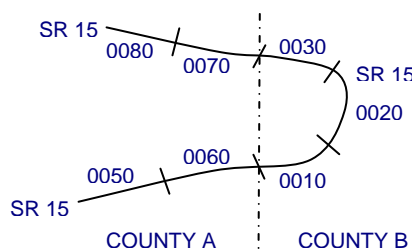


FIGURE 7

Offset

The offset, a subdivision of the segment, is the distance (in feet) from the beginning of the segment, expressed as a four-digit number. Offsets are measured in the increasing segment direction.

Segment Markers

Segment markers, which allow for easy identification of the LRS location on the State highway system, indicate the State route and segment number at the point that each segment is entered. If the beginning of a segment occurs at a physical feature, then the point of reference is at the physical feature and not the sign. At intersections, signs are used to identify beginning or ending State routes or segments.



Users of the LRS

Locations of all intersections, structures, and other points of interest are field verified and inventoried in the RMS. This information can be displayed on Straight Line Diagrams (SLD's) which can be viewed in the RMS, or hardcopy form. SLD books are refreshed and printed annually for distribution to the Department's District and County offices, as well as too many external entities.

A list of those within the Department that use the LRS to identify locations in the RMS and in the field includes personnel from the following organizations: Pavement Testing, County Maintenance, Traffic, Design, Surveys, Construction, Bridge, Permits, Crash Review, Planning and Programming, Posted & Bonded Roads, Tort Liability, and Emergency Management.

Users outside the Department include: County & Municipal governments, County 911, Planning Commissions, Federal Highway Administration, State & Local Police, Local Emergency Management, Delivery Services (UPS, Fed Ex, etc.), Fire Departments, Utility Companies, Contractors, and Consultants.

Without segment markers located in the field, all of these users would have to rely solely on the SLD, which would be extremely cumbersome at best and impossible for some.

Verification, QA & QC

In order to assure that LRS information is indicated properly in the RMS, on SLD's, and in the field, LRS Quality Assurance (QA) and Quality Commitment (QC) programs are performed each year. The Bureau of Maintenance and Operations, Asset Management Division, Roadway Inventory & Testing Unit (RITU) performs all Statewide QC testing. Field verification and QA is also performed by RITS, except in Engineering Districts 2-0, 11-0, and 12-0, where it is done "in-house." Each Engineering District is responsible for its own LRS completeness and maintenance with respect to the RMS.

Twenty percent of each county is field tested annually as part of the QA program, and five percent of each county is tested for the annual QC program. The goal of the QC program is to maintain at least 90% accuracy between the RMS and the actual field locations of highway features. Annual QC ratings are developed and reported to the Engineering Districts.









































Field testing is performed by two-person teams (a permanent employee that operates the test, and a temporary employee that drives the device) with the use of vans equipped with an on-board computer and a Data Measurement Subsystem. Testing is typically performed during the months of April through November.

Vehicle location and roadway features are displayed on the van's computer screen in SLD format, and the software accepts operator inputs verifying or modifying roadway feature locations, as well as comments. Though the system can function at greater speed, test speeds are typically less than 25 mph to ensure accuracy.

There are five categories of information that is verified and/or modified:

1. State Route Length
2. Segment Length
3. Roadway Geometry (lane count, pavement & shoulder types & widths)
4. Intersecting Feature Location (intersections & bridges)
5. Segment Marker Location

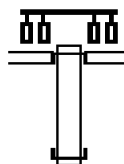
STRAIGHT LINE DIAGRAM (SLD) ANNUAL REFRESH ATTRIBUTE KEY PAGE 1 OF 2

 SEGMENT MARKER	 AHEAD LEFT INTER STATE OWNED	 RAILROAD CROSSING	 INTERSTATE MILEPOST
 TURNBACK	 AHEAD LEFT INTER NON-STATE	 RAILROAD OVER-PASS	 MFC BEGIN
 NULL	 AHEAD RIGHT INTE STATE OWNED	 OVER-PASS	 MUNICIPAL BOUNDARY
 UNDIVIDED HIGHWAY	 AHEAD RIGHT INTE NON-STATE	 BRIDGE END	 VILLAGE BEGIN
 PHYSICALLY DIVIDED	 BACK LEFT INTER STATE OWNED	 BRIDGE BEGIN	AH - LENGTH FORWARD TO NEXT SEGMENT BEGIN BK - LENGTH BACKWARD TO PREVIOUS SEGMENT BEGIN
 PAINT DIVIDED	 BACK LEFT INTER NON-STATE	 TUNNEL	
 INTERSECTION AHEAD	 BACK RIGHT INTER STATE OWNED	 SIGN STRUCTURE	MFC - MAINTENANCE FUNCTIONAL CLASS A = INTERSTATE EXPRESSWAY AND/OR PRINCIPLE ARTERIAL C = MINOR ARTERIAL D = COLLECTOR E = LOCAL ACCESS F = INTERCHANGE RAMP
 INTERSECTION BACK	 BACK RIGHT INTER NON-STATE	 P3 BRIDGE	
 REFERENCE AHEAD/BACK	 T-LEFT INTERSEC STATE OWNED	 RETAINING WALL	
 DIVIDED CONNECTOR	 T-LEFT INTERSEC NON-STATE	 BRIDGE/CULVERT UNDER FILL	NULL AND TURNBACK SEGMENTS ARE DISPLAYED IN THE DEPARTMENT'S ROADWAY MANAGEMENT SYSTEM (RMS) AS 100 FEET IN LENGTH. ACTUAL SEGMENT AND SECTION LENGTHS MAY VARY SIGNIFICANTLY
 CROSS INTERSEC STATE OWNED	 T-RIGHT INTERSEC STATE OWNED	 PIPE (STAMPP)	
 CROSS INTERSEC NON-STATE	 T-RIGHT INTERSEC NON-STATE	 ROTARY INTERSEC	

000830 FT

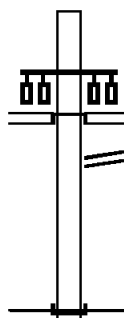
000830 FT
 INTER-AHD MORELAND RD
 (SR2015 SEG 0014/2164)
 HUNTINGDON PK
 (SR0232 SEG 0070/0000)
 (SR0232 SEG 0071/0000)

000333 FT



0020/0497
 000333 FT 0 0 00000 0 00 0000+00
 INTER-BK JUGHANDLE RD
 (SR9416 SEG 0010/0245)
 0020/0000 LENGTH(AH 0497 BK 0333)

000000 FT

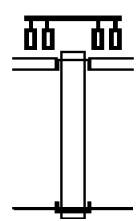


INTER-AHD WELSH RD
 (TWP)
 HUNTINGDON PK
 (SR0232 SEG 0070/0428)
 (SR0232 SEG 0071/0422)
 0010/0333
 0010/0245 JUGHANDLE RD
 (SR9416 SEG 0020/0000)
 000000 FT 0 0 00000 0 00 0000+00
 NC JU
 INTER-BK HUNTINGDON PK
 (SR0232 SEG 0071/0725)
 MFC BEGIN = F
 0010/0000 LENGTH(AH 0333 BK 0000)

EXTRACT DATE: 12/21/2020 ROADWAY MANAGEMENT SYSTEM PAGE NUMBER: 753
 PRINT DATE: 12/23/2020 SLD COUNTY/SR - ANNUAL PRINT COUNTY: MONTGOMERY
 DIR: N TOTAL LEN: .062 MI. DIST: 06-4 SR: 9415
 LEFT MUN: ABINGTON T RIGHT MUN: ABINGTON T

000327 FT

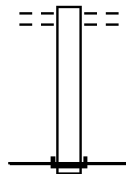
000000 FT



000327 FT
 INTER-AHD MEADOWBROOK APTS
 (TWP)
 HUNTINGDON PK
 (SR0232 SEG 0061/0871)
 (SR0232 SEG 0060/1000)
 0010/0327
 000000 FT 0 0 00000 0 00 0000+00
 NC JU GHANDLE RD
 INTER-BK HUNTINGDON PK
 (SR0232 SEG 0060/0732)
 MFC BEGIN = F
 0010/0000 LENGTH(AH 0327 BK 0000)

EXTRACT DATE: 12/21/2020 ROADWAY MANAGEMENT SYSTEM PAGE NUMBER: 752
 PRINT DATE: 12/23/2020 SLD COUNTY/SR - ANNUAL PRINT COUNTY: MONTGOMERY
 DIR: W TOTAL LEN: .048 MI. DIST: 06-4 SR: 9414
 LEFT MUN: ABINGTON T RIGHT MUN: ABINGTON T

000255 FT
 000000 FT

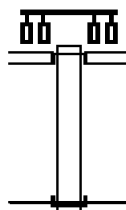


000255 FT HOLY REDEEMER HOSP
 0010/0255 (PRDR)
 000000 FT 0 0 00000 0 00 0000+00
 NC JU GHANDLE RD
 INTER-BK HUNTINGDON PK
 (SR0232 SEG 0051/2888)
 MFC BEGIN = F
 0010/0000 LENGTH(AH 0255 BK 0000)

EXTRACT DATE: 12/21/2020 ROADWAY MANAGEMENT SYSTEM PAGE NUMBER: 751
 PRINT DATE: 12/23/2020 SLD COUNTY/SR - ANNUAL PRINT COUNTY: MONTGOMERY
 DIR: N TOTAL LEN: .072 MI. DIST: 06-4 SR: 9413
 LEFT MUN: ABINGTON T RIGHT MUN: ABINGTON T

000381 FT

000000 FT



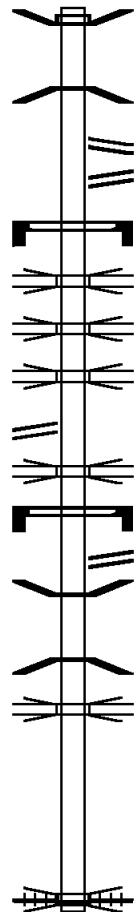
000381 FT
 INTER-AHD HOLY REDEEMER HOSP
 (PRDR)
 HUNTINGDON PK
 (SRO232 SEG 0051/2582)
 (SRO232 SEG 0050/2536)

0010/0381
 000000 FT 0 0 00000 0 00 0000+00
 NC JU GHANDLE RD
 INTER-BK HUNTINGDON PK
 (SRO232 SEG 0050/2230)
 MFC BEGIN = F

5 0010/0000 LENGTH(AH 0381 BK 0000)

DIR: W TOTAL LEN: .560 MI. DIST: 06-4 SR: 9412
 LEFT MUN: UPPER MERION T RIGHT MUN: UPPER MERION T

002959 FT



RAMP I RD
 (SR8002 SEG 0500/0930) 0010/1216

000000 FT

002959 FT BMS EN 46/0076/3270/0000
 INTER-AHD TURNPIKE RAMP RD
 0010/2959 (TNPK)
 0 0 00000 0 00 0000+00
 N. GULPH RD (NB)
 0010/2797 BMSBG 46/0076/3270/0000
 RAMP F
 0010/2322 (SR8002 SEG 0250/1620)
 RAMP E
 0010/2054 (SR8002 SEG 0260/0000)
 SIGN: 3 CHORD TRUSS
 0010/1940 BMSID 46/0076/3270/1170
 RAMP B
 0010/1653 OP ID 46/9411/0010/0587
 RAMP D-2
 0010/1576 OP ID 46/8002/0280/0608
 DEKALB PIKE (NB)
 0010/1500 OP ID 46/0202/0030/0000

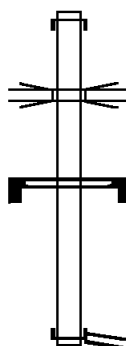
RAMP I
 0010/0842 OP ID 46/8002/0500/0479
 SIGN: 3 CHORD TRUSS
 0010/0775 BMSID 46/9412/0010/0775
 RAMP H RD
 0010/0632 (SR8002 SEG 0510/0000)
 0010/0358 BMS EN 46/9412/0010/0326
 0 0 00000 0 00 0000+00
 ABRAMS RUN
 0010/0326 BMSBG 46/9412/0010/0326
 TRAIL

0010/0193 OP ID 46/0076/3274/0290
 000000 FT 0 0 00000 0 00 0000+00
 CONSOLIDATED RAIL CORPO
 OVERPASS IS RR X-ING
 NC RAMP D COLLECTOR RD
 INTER-BK SCHUYLKILL EX
 (SR0076 SEG 3275/0512)
 MFC BEGIN = F
 0010/0000 LENGTH(AH 2959 BK 0000)

DIR: N TOTAL LEN: .719 MI. DIST: 06-4 SR: 9411
 LEFT MUN: UPPER MERION T RIGHT MUN: UPPER MERION T

003794 FT

003794 FT
 INTER-AHD RAMP TO SWEDES FORD RD
 0020/2302 (SR8047 SEG 0510/0000)



0020/1558 OP ID S. WARNER RD
 46/3100/0010/0000

001492 FT

0020/0530 SIGN: 3 CHORD TRUSS
 001492 FT BMSID 46/9411/0020/0530
 0 0 0000 0 00 0000+00
 RAMP 8 RD
 (SR8002 SEG 0010/0688)
 INTER-BK US202/176/US422 CLTR RA
 (SR9411 SEG 0010/1492)
 0020/0000 LENGTH(AH 2302 BK 1492)



INTER-AHD US202/176/US422 CLTR RA
 0010/1492 (SR9411 SEG 0020/0000)

RAMP D-2
 (SR8002 SEG 0280/1263) 0010/1175

0010/1398 OP ID RAMP A-1
 46/8002/0030/0344
 RAMP 7 RD
 0010/1175 (SR8002 SEG 0020/0000)

0010/0900 SIGN: 3 CHORD TRUSS
 0010/0840 BMSID 46/9411/0010/0900
 BMSSEN 46/9411/0010/0587
 0 0 0000 0 00 0000+00

RAMP D
 0010/0587 BMSBG 46/9411/0010/0587
 SIGN: 3 CHORD TRUSS

0010/0470 BMSID 46/9411/0010/0470

RAMP D-2
 0010/0206 OP ID 46/8002/0280/0227

000000 FT

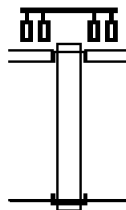
RAMP E
 0010/0095 OP ID 46/8002/0260/1210
 000000 FT 0 0 00000 0 00 0000+00

NC US 202/176/US422 CLTR RAMP
 INTER-BK DEKALB PK
 (SR0202 SEG 0031/0742)
 MFC BEGIN = F
 0010/0000 LENGTH(AH 1492 BK 0000)

EXTRACT DATE: 12/21/2020 ROADWAY MANAGEMENT SYSTEM PAGE NUMBER: 748
 PRINT DATE: 12/23/2020 SLD COUNTY/SR - ANNUAL PRINT COUNTY: MONTGOMERY
 DIR: N TOTAL LEN: .110 MI. DIST: 06-4 SR: 9410
 LEFT MUN: LOWER GWYNEDD T RIGHT MUN: LOWER GWYNEDD T

000580 FT

000000 FT

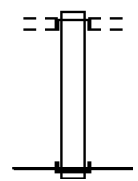


000580 FT
 INTER-AHD LOWER STATE RD
 (T363)
 WELSH RD
 (SR0063 SEG 0382/0649)
 0010/0580
 000000 FT 0 0 00000 0 00 0000+00
 NC LOWER STATE RD
 INTER-BK BETHELHEM PK
 (SR0309 SEG 0260/1365)
 MFC BEGIN = F
 0010/0000 LENGTH(AH 0580 BK 0000)

EXTRACT DATE: 12/21/2020 ROADWAY MANAGEMENT SYSTEM PAGE NUMBER: 747
 PRINT DATE: 12/23/2020 SLD COUNTY/SR - ANNUAL PRINT COUNTY: MONTGOMERY
 DIR: S TOTAL LEN: .055 MI. DIST: 06-4 SR: 9409
 LEFT MUN: HORSHAM T RIGHT MUN: HORSHAM T

000288 FT

000000 FT

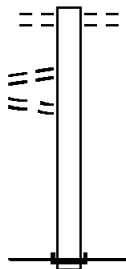


000288 FT
 INTER-AHD GWYNEDD CROSSING DR
 (PRDR)
 GWYNEDD CROSSING DR
 (PRDR)
 0010/0288
 000000 FT 0 0 00000 0 00 0000+00
 NC RAMP B RD
 INTER-BK BETHELHEM PK
 (SRO309 SEG 0271/1017)
 MFC BEGIN = F
 0010/0000 LENGTH(AH 0288 BK 0000)

EXTRACT DATE: 12/21/2020 ROADWAY MANAGEMENT SYSTEM PAGE NUMBER: 746
 PRINT DATE: 12/23/2020 SLD COUNTY/SR - ANNUAL PRINT COUNTY: MONTGOMERY
 DIR: N TOTAL LEN: .161 MI. DIST: 06-4 SR: 9408
 LEFT MUN: MONTGOMERY T RIGHT MUN: MONTGOMERY T

PRIVATE RD
 (PRDR)
 LC TO PRIVATE RD
 (CONN)

000850 FT
 0010/0654
 0010/0544
 000000 FT

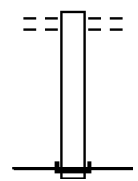


000850 FT STUMP RD
 0010/0850 (T375)

000000 FT 0 0 00000 0 00 0000+00
 NC RAMP F RD
 INTER-BK BETHLEHEM PK
 (SRO309 SEG 0300/0299)
 MFC BEGIN = F
 0010/0000 LENGTH(AH 0850 BK 0000)

EXTRACT DATE: 12/21/2020 ROADWAY MANAGEMENT SYSTEM PAGE NUMBER: 745
 PRINT DATE: 12/23/2020 SLD COUNTY/SR - ANNUAL PRINT COUNTY: MONTGOMERY
 DIR: S TOTAL LEN: .071 MI. DIST: 06-4 SR: 9407
 LEFT MUN: MONTGOMERY T RIGHT MUN: MONTGOMERY T

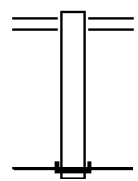
000373 FT
 000000 FT



000373 FT STUMP RD
 0010/0373 (T375)
 000000 FT 0 0 00000 0 00 0000+00
 NC RAMP E RD
 INTER-BK BETHLEHEM PK
 (SR0309 SEG 0291/3030)
 MFC BEGIN = F
 0010/0000 LENGTH(AH 0373 BK 0000)

EXTRACT DATE: 12/21/2020 ROADWAY MANAGEMENT SYSTEM PAGE NUMBER: 744
 PRINT DATE: 12/23/2020 SLD COUNTY/SR - ANNUAL PRINT COUNTY: MONTGOMERY
 DIR: W TOTAL LEN: .048 MI. DIST: 06-4 SR: 9406
 LEFT MUN: LOWER GWYNEDD T RIGHT MUN: LOWER GWYNEDD T

000255 FT
 000000 FT

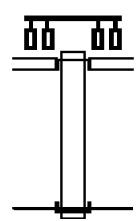


000255 FT BETHLEHEM PK
 0010/0255 (SR2018 SEG 0190/0381)
 000000 FT 0 0 00000 0 00 0000+00
 NC JU GHANDLE RD
 INTER-BK BETHLEHEM PK
 (SR2018 SEG 0190/0519)
 MFC BEGIN = F
 0010/0000 LENGTH(AH 0255 BK 0000)

EXTRACT DATE: 12/21/2020 ROADWAY MANAGEMENT SYSTEM PAGE NUMBER: 743
 PRINT DATE: 12/23/2020 SLD COUNTY/SR - ANNUAL PRINT COUNTY: MONTGOMERY
 DIR: E TOTAL LEN: .100 MI. DIST: 06-4 SR: 9405
 LEFT MUN: MONTGOMERY T RIGHT MUN: MONTGOMERY T

000530 FT

000000 FT



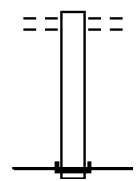
000530 FT
 INTER-AHD HARTMAN RD
 (SR2014 SEG 0010/0000)
 BETHLEHEM PK
 (SR0309 SEG 0290/0000)
 (SR0309 SEG 0291/0000)

0010/0530
 000000 FT 0 0 00000 0 00 0000+00
 NC RAMP D RD
 INTER-BK BETHLEHEM PK
 (SR0309 SEG 0281/2304)
 MFC BEGIN = F

0010/0000 LENGTH(AH 0530 BK 0000)

EXTRACT DATE: 12/21/2020 ROADWAY MANAGEMENT SYSTEM PAGE NUMBER: 742
 PRINT DATE: 12/23/2020 SLD COUNTY/SR - ANNUAL PRINT COUNTY: MONTGOMERY
 DIR: N TOTAL LEN: .051 MI. DIST: 06-4 SR: 9404
 LEFT MUN: HORSHAM T RIGHT MUN: HORSHAM T

000267 FT
 000000 FT



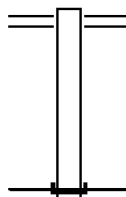
000267 FT ENGLISH VILLAGE DR
 0010/0267 (PRDR)
 000000 FT 0 0 00000 0 00 0000+00
 NC RAMP C RD
 INTER-BK BETHLEHEM PK
 (SRO309 SEG 0270/0928)
 MFC BEGIN = F
 0010/0000 LENGTH(AH 0267 BK 0000)

EXTRACT DATE: 12/21/2020 ROADWAY MANAGEMENT SYSTEM PAGE NUMBER: 741
 PRINT DATE: 12/23/2020 SLD COUNTY/SR - ANNUAL PRINT COUNTY: MONTGOMERY

DIR: E TOTAL LEN: .154 MI. DIST: 06-4 SR: 9402
 LEFT MUN: LOWER GWYNEDD T RIGHT MUN: LOWER GWYNEDD T

000815 FT


000000 FT



000815 FT WELSH RD
 (SR0063 SEG 0374/0281)
 0010/0815 (SR0063 SEG 0375/0277)
 000000 FT 0 0 00000 0 00 0000+00
 NC RAMP A RD
 INTER-BK BETHLEHEM PK
 (SR0309 SEG 0261/2013)
 MFC BEGIN = F
 0010/0000 LENGTH(AH 0815 BK 0000)

EXTRACT DATE: 12/21/2020 ROADWAY MANAGEMENT SYSTEM PAGE NUMBER: 740
 PRINT DATE: 12/23/2020 SLD COUNTY/SR - ANNUAL PRINT COUNTY: MONTGOMERY
 DIR: S TOTAL LEN: .081 MI. DIST: 06-4 SR: 9105
 LEFT MUN: UPPER DUBLIN T RIGHT MUN: UPPER DUBLIN T

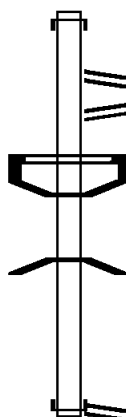
000426 FT
 000000 FT



000426 FT LIMEKILN PK
 0010/0426 (SRO152 SEG 0070/2900)
 000000 FT 0 0 00000 0 00 0000+00
 NC LIMEKILN PK
 LIMEKILN PK
 (SRO152 SEG 0080/0200)
 MFC BEGIN = F
 0010/0000 LENGTH(AH 0426 BK 0000)

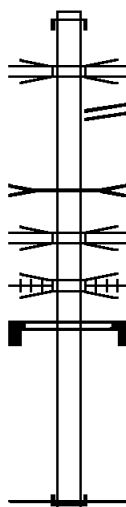
DIR: N TOTAL LEN: .576 MI. DIST: 06-4 SR: 9104
 LEFT MUN: UPPER DUBLIN T RIGHT MUN: UPPER DUBLIN T

003042 FT



003042 FT INTER-AHD FORT WASHINGTON EX
 0020/1396 (SR0309 SEG 0150/3273)
 RAMP T RD
 0020/0870 (SR8031 SEG 0760/0716)
 RAMP U RD
 0020/0554 (SR8031 SEG 0750/0000)
 SIGN: 4 CHORD TRUSS
 0020/0387 BMSID 46/0309/0150/2270
 0020/0285 BMSSEN 46/0309/0150/2054
 0 0 00000 0 00 0000+00
 TURNPIKE RAMP AB (WB)
 0020/0179 BMSBG 46/0309/0150/2054
 001646 FT 0 0 00000 0 00 0000+00
 RAMP O RD
 (SR8031 SEG 0020/0594)
 INTER-BK COLLECTOR RD
 (SR9104 SEG 0010/1646)
 0020/0000 LENGTH(AH 1396 BK 1646)

001646 FT



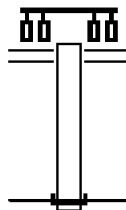
INTER-AHD COLLECTOR RD
 0010/1646 (SR9104 SEG 0020/0000)
 PA TPK (RAMP Q)
 0010/1428 OP ID 46/7276/9903/3802
 RAMP N RD
 0010/1172 (SR8031 SEG 0010/0000)
 BRANCH OF SANDY RUN
 STRUCTURE LENGTH 54 FT
 0010/1168 BMSID 46/0309/0150/1383
 I-276
 0010/1020 OP ID 46/7276/9903/3805
 CONSOLIDATED RAIL CORPO
 0010/0672 OVERPASS IS RR X-ING
 SIGN: CANTILEVER
 0010/0627 BMSID 46/9104/0010/0627
 000000 FT 0 0 00000 0 00 0000+00
 NC CO LLECTOR RD
 INTER-BK FORT WASHINGTON EX
 (SR0309 SEG 0150/0275)
 MFC BEGIN = F
 0010/0000 LENGTH(AH 1646 BK 0000)

000000 FT

EXTRACT DATE: 12/21/2020 ROADWAY MANAGEMENT SYSTEM PAGE NUMBER: 738
 PRINT DATE: 12/23/2020 SLD COUNTY/SR - ANNUAL PRINT COUNTY: MONTGOMERY
 DIR: N TOTAL LEN: .087 MI. DIST: 06-4 SR: 9102
 LEFT MUN: RICHLAND T RIGHT MUN: RICHLAND T

000457 FT

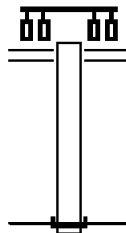
000000 FT



000457 FT BRIDGEPORT BP
 (SR3020 SEG 0011/0000)
 (SR3020 SEG 0010/0000)
 0250/0457
 000000 FT 0 0 00000 0 00 0000+00
 NC JU GHANDLE C RD
 INTER-BK BRIDGEPORT BP
 (SR3020 SEG 0011/0315)
 MFC BEGIN = F
 0250/0000 LENGTH(AH 0457 BK 0000)

EXTRACT DATE: 12/21/2020 ROADWAY MANAGEMENT SYSTEM PAGE NUMBER: 737
 PRINT DATE: 12/23/2020 SLD COUNTY/SR - ANNUAL PRINT COUNTY: MONTGOMERY
 DIR: N TOTAL LEN: .136 MI. DIST: 06-4 SR: 9101
 LEFT MUN: UPPER MERION T RIGHT MUN: UPPER MERION T

000719 FT



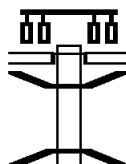
000000 FT

000719 FT GULPH RD
 (SR3039 SEG 0064/1820)
 (SR3039 SEG 0065/1849)
 0010/0719
 000000 FT 0 0 00000 0 00 0000+00
 NC SR202 / GULPH RD CONN
 INTER-BK SR 0202 SH
 (SR0202 SEG 0030/1046)
 MFC BEGIN = F
 0010/0000 LENGTH(AH 0719 BK 0000)

DIR: E TOTAL LEN: .480 MI. DIST: 06-4 SR: 8049
 LEFT MUN: UPPER MERION T RIGHT MUN: UPPER MERION T

002534 FT

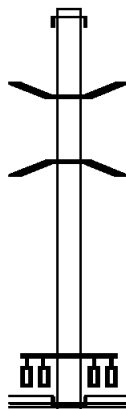
002534 FT INTER-AHD FIRST AV
 (T101)
 GULPH RD
 (SR3039 SEG 0111/1876)
 (SR3039 SEG 0110/1837)



0750/1134
 0750/1060 BMS EN 46/8049/0250/0085
 1 0 00000 0 00 0000+00
 422 - COUNTY LINE EXPRE
 0750/0853 BMSBG 46/8049/0250/0085

001400 FT

001400 FT 1 0 00000 0 00 0000+00
 NC RAMP L RD
 INTER-BK COUNTY LINE EX
 (SR0422 SEG 0060/0000)
 0750/0000 LENGTH(AH 1134 BK 1400)



INTER-AHD COUNTY LINE EX
 0250/1400 (SR0422 SEG 0060/0506)

000000 FT

0250/0292 BMS EN 46/8049/0250/0085
 1 0 01046 2 01 0000+87
 422 - COUNTY LINE EXPRE
 0250/0085 BMSBG 46/8049/0250/0085
 000000 FT 1 0 01046 2 01 0000+00
 NC RAMP K RD
 GULPH RD
 (SR3039 SEG 0111/1876)
 (SR3039 SEG 0110/1837)

INTER-BK FIRST AV
 (T101)
 MFC BEGIN = F
 0250/0000 LENGTH(AH 1400 BK 0000)

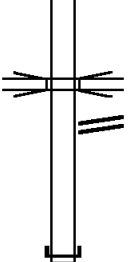
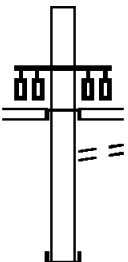
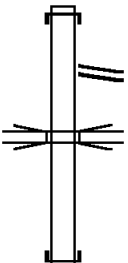
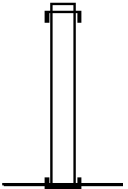
EXTRACT DATE: 12/21/2020 ROADWAY MANAGEMENT SYSTEM PAGE NUMBER: 735
PRINT DATE: 12/23/2020 SLD COUNTY/SR - ANNUAL PRINT COUNTY: MONTGOMERY
DIR: E TOTAL LEN: .926 MI. DIST: 06-4 SR: 8041
LEFT MUN: UPPER MORELAND T RIGHT MUN: UPPER MORELAND T

004890 FT



004890 FT
INTER-AHD EASTON RD
0760/1894 (SR0611 SEG 0181/1855)

DIR: E TOTAL LEN: .926 MI. DIST: 06-4 SR: 8041
 LEFT MUN: UPPER MORELAND T RIGHT MUN: UPPER MORELAND T

002996 FT		<p>0760/0956 OP ID 46/0611/0180/2304 RAMP RD 0760/0600 (SR8041 SEG 0750/0000) 002996 FT 1 0 00151 2 02 0000+00 INTER-BK TURNPIKE RAMP RD (TNPK) 0760/0000 LENGTH(AH 1894 BK 0549)</p>
002447 FT		<p>INTER-AHD HOME DEPOT DR (PRDR) EASTON RD (SR0611 SEG 0181/2497) (SR0611 SEG 0180/2485) 0750/0549 TO 0611/0180 SH 0750/0263 (CONN) 002447 FT 1 0 00151 2 08 0000+00 INTER-BK RAMP RD (SR8041 SEG 0760/0600) 0750/0000 LENGTH(AH 0549 BK 1807)</p>
000640 FT		<p>INTER-AHD TURNPIKE RAMP RD 0250/1807 (TNPK) RAMP RD 0250/1563 (SR8041 SEG 0010/0640) EASTON ROAD 0250/0863 OP ID 46/0611/0180/2304 000640 FT 1 0 00151 2 01 0000+00 INTER-BK EASTON RD (SR0611 SEG 0181/2062) 0250/0000 LENGTH(AH 1807 BK 0640)</p>
000000 FT		<p>INTER-AHD RAMP RD 0010/0640 (SR8041 SEG 0250/1563) 000000 FT 1 0 00151 2 07 0000+00 INTER-BK NC RAMP RD EASTON RD (SR0611 SEG 0180/1866) MFC BEGIN = F 0010/0000 LENGTH(AH 0640 BK 0000)</p>

EXTRACT DATE: 12/21/2020
PRINT DATE: 12/23/2020

ROADWAY MANAGEMENT SYSTEM
SLD COUNTY/SR - ANNUAL PRINT

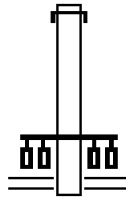
PAGE NUMBER: 733
COUNTY: MONTGOMERY

DIR: E TOTAL LEN: .503 MI.
LEFT MUN: LOWER GWYNEDD T

DIST: 06-4 SR: 8039
RIGHT MUN: LOWER GWYNEDD T

002654 FT

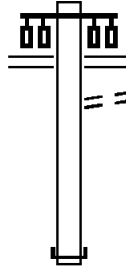
002175 FT



002654 FT
INTER-AHD FORT WASHINGTON EX
0750/0479 (SR0309 SEG 0220/0565)
002175 FT 0 0 00000 0 00 0000+00
NC RAMP D RD
NORRISTOWN RD
(SR2052 SEG 0032/0133)
(SR2052 SEG 0033/0117)

0750/0000 LENGTH(AH 0479 BK 0880)

001295 FT



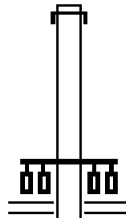
NORRISTOWN RD
(SR2052 SEG 0022/2874)
(SR2052 SEG 0023/2866)

0500/0880
0500/0780 TO 2052/0023 SH
(CONN)

001295 FT 0 0 00000 0 00 0000+00

NC RAMP C RD
INTER-BK RAMP FROM SB SR 309
(SR0309 SEG 0221/0945)
0500/0000 LENGTH(AH 0880 BK 0645)

000650 FT



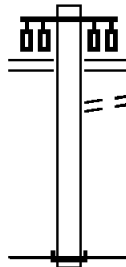
INTER-AHD FORT WASHINGTON EX
0250/0645 (SR0309 SEG 0211/2276)

000650 FT 1 0 00782 2 31 0000+00

NC RAMP CC RD
NORRISTOWN RD
(SR2052 SEG 0023/2898)
(SR2052 SEG 0022/2892)

0250/0000 LENGTH(AH 0645 BK 0650)

000000 FT



NORRISTOWN RD
(SR2052 SEG 0033/0117)
(SR2052 SEG 0032/0133)

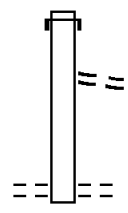
0010/0650
0010/0430 TO 2052/0032 SH
(CONN)

000000 FT 1 0 00782 2 32 0000+00

NC RAMP DD RD
INTER-BK FORT WASHINGTON EX
(SR0309 SEG 0210/2234)
MFC BEGIN = F

0010/0000 LENGTH(AH 0650 BK 0000)

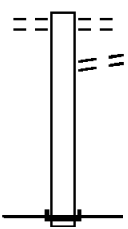
001162 FT



001162 FT
 INTER-AHD FORT WASHINGTON EX
 0750/0523 (SR0309 SEG 0200/0000)
 LC FROM BUTLER PK
 0750/0099 (CONN)
 000639 FT 1 0 00782 2 29 0000+00
 NC RAMP Z RD
 BUTLER PK
 (CNTY)
 0750/0000 LENGTH(AH 0523 BK 0639)

000639 FT

000000 FT



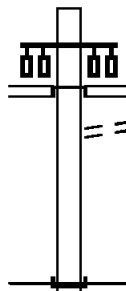
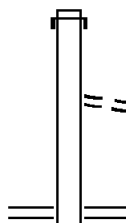
0500/0639 BUTLER PK
 (CNTY)
 LC TO BUTLER PK
 0500/0597 (CONN)
 000000 FT 1 0 00782 2 30 0000+00
 NC RAMP Y RD
 INTER-BK FORT WASHINGTON EX
 (SR0309 SEG 0201/0000)
 MFC BEGIN = F
 0500/0000 LENGTH(AH 0639 BK 0000)

DIR: E TOTAL LEN: .199 MI. DIST: 06-4 SR: 8035
 LEFT MUN: UPPER DUBLIN T RIGHT MUN: UPPER DUBLIN T

001051 FT

000372 FT

000000 FT



001051 FT
 INTER-AHD FORT WASHINGTON EX
 0250/0679 (SR0309 SEG 0181/2559)
 FROM 2017/0161 SH
 0250/0062 (CONN)
 000372 FT 1 0 00782 2 26 0000+00
 NC RAMP BB RD
 SUSQUEHANNA RD
 (SR2017 SEG 0161/0465)
 0250/0000 LENGTH(AH 0679 BK 0372)

INTER-AHD LINCOLN DR
 (PRDR)
 SUSQUEHANNA RD
 (SR2017 SEG 0160/0064)
 0010/0372 TO 2017/0161 SH
 0010/0264 (CONN)
 000000 FT 1 0 00782 2 27 0000+00
 NC RAMP AA RD
 INTER-BK FORT WASHINGTON EX
 (SR0309 SEG 0180/2648)
 MFC BEGIN = F
 0010/0000 LENGTH(AH 0372 BK 0000)

DIR: W TOTAL LEN: .290 MI.
 LEFT MUN: UPPER MERION T

DIST: 06-4 SR: 8034
 RIGHT MUN: UPPER MERION T

001530 FT



001180 FT

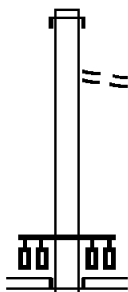
001530 FT
 INTER-AHD CONRAD DR
 0260/0350 (T601)
 001180 FT 1 0 00000 0 00 0000+00
 NC RAMP 10 RD
 INTER-BK TURNPIKE RAMP RD
 (TNPK)
 0260/0000 LENGTH(AH 0350 BK 0400)

000780 FT



INTER-AHD TURNPIKE RAMP RD
 0250/0400 (TNPK)
 000780 FT 1 0 00000 0 00 0000+00
 NC RAMP 12 RD
 INTER-BK CONRAD DR
 (T601)
 0250/0000 LENGTH(AH 0400 BK 0400)

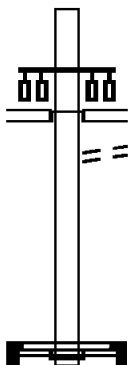
000380 FT



INTER-AHD I-76 EB
 0020/0400 (GOVT)
 FROM 3039/0090 SH
 0020/0100 (CONN)
 000380 FT 1 0 00000 0 00 0000+00
 NC RAMP A RD
 GULPH RD
 (SR3039 SEG 0091/0412)
 (SR3039 SEG 0090/0360)

INTER-BK VILLAGE DR
 (TWP)
 0020/0000 LENGTH(AH 0400 BK 0380)

000000 FT



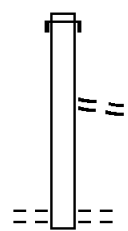
INTER-AHD VILLAGE DR
 (TWP)
 GULPH RD
 (SR3039 SEG 0091/0412)
 (SR3039 SEG 0090/0360)

0010/0380 TO 3039/0090 SH
 0010/0187 (CONN)
 000000 FT 1 0 00000 0 00 0000+00

SIGN: CANTILEVER
 BMSID 46/8034/0010/0000
 NC RAMP G RD
 INTER-BK TURNPIKE RAMP RD
 (TNPK)
 MFC BEGIN = F
 0010/0000 LENGTH(AH 0380 BK 0000)

EXTRACT DATE: 12/21/2020 ROADWAY MANAGEMENT SYSTEM PAGE NUMBER: 729
 PRINT DATE: 12/23/2020 SLD COUNTY/SR - ANNUAL PRINT COUNTY: MONTGOMERY
 DIR: E TOTAL LEN: .302 MI. DIST: 06-4 SR: 8033
 LEFT MUN: UPPER DUBLIN T RIGHT MUN: UPPER DUBLIN T

001595 FT



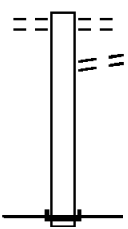
001595 FT
 INTER-AHD FORT WASHINGTON EX
 0250/0990 (SR0309 SEG 0171/0505)

000605 FT

0250/0098 LC FROM HIGHLAND AV
 (CONN)
 000605 FT 1 0 00782 2 23 0000+00
 NC RAMP V RD

HIGHLAND AV
 (TWP)
 0250/0000 LENGTH(AH 0990 BK 0605)

000000 FT

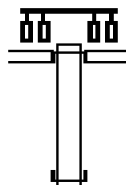


0010/0605 HIGHLAND AV
 (TWP)
 LC TO HIGHLAND AV
 0010/0347 (CONN)
 000000 FT 1 0 00782 2 24 0000+00
 NC RAMP W RD

INTER-BK FORT WASHINGTON EX
 (SR0309 SEG 0170/0668)
 MFC BEGIN = F
 0010/0000 LENGTH(AH 0605 BK 0000)

DIR: S TOTAL LEN: .477 MI. DIST: 06-4 SR: 8032
 LEFT MUN: DOUGLASS T RIGHT MUN: DOUGLASS T

002520 FT



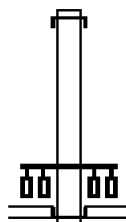
002520 FT INTER-AHD RAMP RD
 (SR8032 SEG 0500/0000)
 SR 0073
 (SR0073 SEG 0020/0159)

001898 FT

0750/0622

001898 FT 0 0 00000 0 00 0000+00
 INTER-BK SR 0100
 (SR0100 SEG 0120/0759)
 0750/0000 LENGTH(AH 0622 BK 0650)

001248 FT

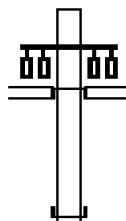


INTER-AHD SR 0100
 0500/0650 (SR0100 SEG 0120/2069)

001248 FT 0 0 00000 0 00 0000+00
 SR 0073
 (SR0073 SEG 0020/0159)

INTER-BK SR 8032
 0500/0000 (SR8032 SEG 0750/0622)
 LENGTH(AH 0650 BK 0608)

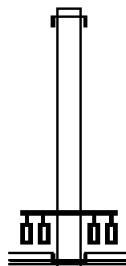
000640 FT



INTER-AHD SR 8032
 0250/0608 (SR8032 SEG 0010/0000)
 SR 0073
 (SR0073 SEG 0010/1189)

000640 FT 0 0 00000 0 00 0000+00
 INTER-BK SR 0100
 (SR0100 SEG 0121/2012)
 0250/0000 LENGTH(AH 0608 BK 0640)

000000 FT



INTER-AHD SR 0100 SH
 0010/0640 (SR0100 SEG 0121/0712)

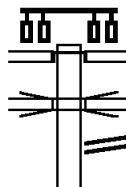
000000 FT 0 0 00000 0 00 0000+00
 NC RAMP RD
 SR 0073 SH
 (SR0073 SEG 0010/1189)

INTER-BK SR 8032 SH
 (SR8032 SEG 0250/0608)
 MFC BEGIN = F
 0010/0000 LENGTH(AH 0640 BK 0000)

EXTRACT DATE: 12/21/2020 ROADWAY MANAGEMENT SYSTEM PAGE NUMBER: 727
 PRINT DATE: 12/23/2020 SLD COUNTY/SR - ANNUAL PRINT COUNTY: MONTGOMERY
 DIR: E TOTAL LEN: 1.890 MI. DIST: 06-4 SR: 8031
 LEFT MUN: UPPER DUBLIN T RIGHT MUN: UPPER DUBLIN T

009980 FT

PENNSYLVANIA AV
 (SR2027 SEG 0064/1947) 0770/1483



009980 FT
 INTER-AHD PENNSYLVANIA AV
 (SR2037 SEG 0012/0000)
 RAMP R RD
 (SR8031 SEG 0520/1286)
 0770/1483
 0770/1347 PA TPK (RAMP Q)
 OP ID 46/7276/9903/3802
 RAMP S RD
 0770/1119 (SR8031 SEG 0500/0000)
 SIGN: 2 CHORD TRUSS

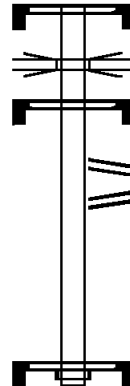
EXTRACT DATE: 12/21/2020
PRINT DATE: 12/23/2020

ROADWAY MANAGEMENT SYSTEM
SLD COUNTY/SR - ANNUAL PRINT

PAGE NUMBER: 726
COUNTY: MONTGOMERY

DIR: E TOTAL LEN: 1.890 MI.
LEFT MUN: UPPER DUBLIN T

DIST: 06-4 SR: 8031
RIGHT MUN: UPPER DUBLIN T



008497 FT

0770/1006 BMSID 46/8031/0270/0489
PA 309 EXPRESSWAY
0770/0879 OP ID 46/0309/0150/2054
SIGN: 2 CHORD TRUSS
0770/0718 BMSID 46/8031/0770/0718
RAMP U RD
0770/0485 (SR8031 SEG 0750/0523)
RAMP T RD
0770/0149 (SR8031 SEG 0760/0000)
008497 FT 0 0 00000 0 00 0000+00
SIGN: CANTILEVER
BMSID 46/8031/0770/0000
NC RAMP B RD
INTER-BK TURNPIKE RAMP RD
(TNPK)
0770/0000 LENGTH(AH 1483 BK 0716)



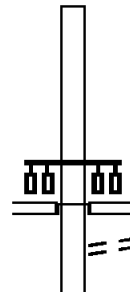
007781 FT

INTER-AHD COLLECTOR RD
0760/0716 (SR9104 SEG 0020/0870)
007781 FT 1 0 00782 2 21 0000+00
NC RAMP T RD
INTER-BK RAMP B RD
(SR8031 SEG 0770/0149)
0760/0000 LENGTH(AH 0716 BK 0523)



007258 FT

INTER-AHD RAMP B RD
0750/0523 (SR8031 SEG 0770/0485)
007258 FT 1 0 00782 2 20 0000+00
NC RAMP U RD
INTER-BK COLLECTOR RD
(SR9104 SEG 0020/0554)
0750/0000 LENGTH(AH 0523 BK 1286)

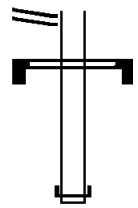


INTER-AHD PENNSYLVANIA AV
(SR2027 SEG 0064/1947)
RAMP A RD
(SR8031 SEG 0270/0000)
RAMP B RD
(SR8031 SEG 0770/1483)
PENNSYLVANIA AV
(SR2037 SEG 0013/0000)
(SR2037 SEG 0012/0000)
0520/1286 TO 2037/0012 SH
0520/1141 (CONN)

RAMP Q

DIR: E TOTAL LEN: 1.890 MI. DIST: 06-4 SR: 8031
 LEFT MUN: UPPER DUBLIN T RIGHT MUN: UPPER DUBLIN T

(SR8031 SEG 0510/0000) 0520/0707



005972 FT

SIGN: 2 CHORD TRUSS
 0520/0394 BMSID 46/8031/0520/0394
 005972 FT 0 0 00000 0 00 0000+00
 NC RAMP R RD
 INTER-BK FORT WASHINGTON EX
 (SR0309 SEG 0151/3037)
 0520/0000 LENGTH(AH 1286 BK 0884)

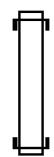
RAMP A RD
 (SR8031 SEG 0270/1355) 0512/0884



005088 FT

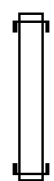
INTER-AHD TURNPIKE RAMP RD
 0512/0884 (TNPK)
 005088 FT 0 0 00000 0 00 0000+00
 INTER-BK TURNPIKE OWNED BRIDGE
 (TNPK)
 0512/0000 LENGTH(AH 0884 BK 0507)

004581 FT

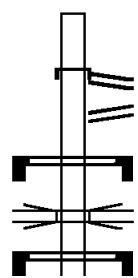


INTER-AHD TURNPIKE OWNED BRIDGE
 0510/0507 (TNPK)
 004581 FT 0 0 00000 0 00 0000+00
 NC RAMP Q RD
 INTER-BK RAMP R RD
 (SR8031 SEG 0520/0707)
 0510/0000 LENGTH(AH 0507 BK 0794)

003787 FT



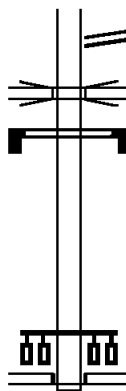
INTER-AHD FORT WASHINGTON EX
 0500/0794 (SR0309 SEG 0151/2282)
 003787 FT 1 0 00782 2 22 0000+00
 NC RAMP S RD
 INTER-BK RAMP B RD
 (SR8031 SEG 0770/1119)
 0500/0000 LENGTH(AH 0794 BK 1355)



INTER-AHD TURNPIKE RAMP RD
 (TNPK)
 0270/1355 RAMP Q RD
 (SR8031 SEG 0512/0884)
 0270/0886 RAMP O RD
 (SR8031 SEG 0020/0000)
 SIGN: 2 CHORD TRUSS
 0270/0775 BMSID 46/8031/0770/071B
 PA 309 EXPRESSWAY
 0270/0609 OP ID 46/0309/0150/2054
 SIGN: 2 CHORD TRUSS
 0270/0489 BMSID 46/8031/0270/0489

DIR: E TOTAL LEN: 1.890 MI. DIST: 06-4 SR: 8031
 LEFT MUN: UPPER DUBLIN T RIGHT MUN: UPPER DUBLIN T

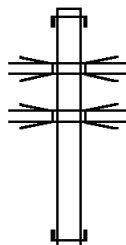
002432 FT



0270/0306 RAMP X RD
 (SR8031 SEG 0250/0000)
 PA TPK (RAMP Q)
 0270/0150 OP ID 46/7276/9903/3802
 SIGN: CANTILEVER
 0270/0105 BMSID 46/8031/0270/0105
 002432 FT 1 0 00782 2 17 0000+00
 NC RAMP A RD
 RAMP R RD
 (SR8031 SEG 0520/1286)
 PENNSYLVANIA AV
 (SR2027 SEG 0064/1947)

INTER-BK PENNSYLVANIA AV
 (SR2037 SEG 0012/0000)
 0270/0000 LENGTH(AH 1355 BK 0839)

001593 FT



INTER-AHD FORT WASHINGTON EX
 0250/0839 (SR0309 SEG 0151/1090)
 I-276
 0250/0762 OP ID 46/7276/9903/3805
 PA TPK (RAMP Q)
 0250/0305 OP ID 46/7276/9903/3802
 001593 FT 1 0 00782 2 19 0000+00
 NC RAMP X RD
 INTER-BK RAMP A RD
 (SR8031 SEG 0270/0306)
 0250/0000 LENGTH(AH 0839 BK 0594)

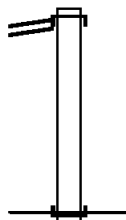
000999 FT



INTER-AHD COLLECTOR RD
 0020/0594 (SR9104 SEG 0020/0000)
 000999 FT 1 0 00782 2 15 0000+00
 NC RAMP O RD
 INTER-BK RAMP A RD
 (SR8031 SEG 0270/0886)
 0020/0000 LENGTH(AH 0594 BK 0999)

RAMP A RD
 (SR8031 SEG 0270/1355) 0010/0999

000000 FT

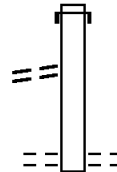


INTER-AHD TURNPIKE RAMP RD
 0010/0999 (TNPK)
 000000 FT 1 0 00782 2 16 0000+00
 NC RAMP N RD
 INTER-BK COLLECTOR RD
 (SR9104 SEG 0010/1172)
 MFC BEGIN = F
 0010/0000 LENGTH(AH 0999 BK 0000)

LC FROM FARMINGTON AV
(CONN)

002333 FT

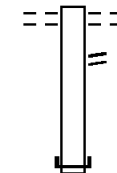
0750/0074
001763 FT



002333 FT
INTER-AHD POTTSTOWN BP
0750/0570 (SR0100 SEG 0074/0527)

001763 FT 1 0 00779 2 07 0000+00
FARMINGTON AV
(TWP)
0750/0000 LENGTH(AH 0570 BK 0340)

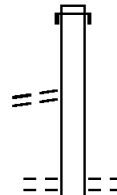
001423 FT



0500/0340 FARMINGTON AV
(TWP)
LC TO FARMINGTON AV
0500/0287 (CONN)
001423 FT 1 0 00779 2 08 0000+00
INTER-BK POTTSTOWN BP
(SR0100 SEG 0075/0407)
0500/0000 LENGTH(AH 0340 BK 0726)

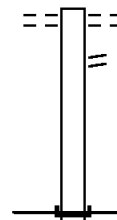
LC FROM FARMINGTON AV
(CONN)

0250/0064
000697 FT



INTER-AHD POTTSTOWN BP
0250/0726 (SR0100 SEG 0071/0625)
000697 FT 1 0 00779 2 05 0000+00
FARMINGTON AV
(TWP)
0250/0000 LENGTH(AH 0726 BK 0697)

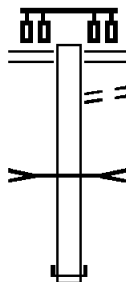
000000 FT



0010/0697 FARMINGTON AV
(TWP)
LC TO FARMINGTON AV
0010/0584 (CONN)
000000 FT 1 0 00779 2 03 0000+00
NC RAMP RD
INTER-BK POTTSTOWN BP
(SR0100 SEG 0070/0363)
MFC BEGIN = F
0010/0000 LENGTH(AH 0697 BK 0000)

DIR: S TOTAL LEN: .545 MI. DIST: 06-4 SR: 8029
 LEFT MUN: SPRINGFIELD T RIGHT MUN: SPRINGFIELD T

002879 FT



002879 FT CHURCH RD
 (SR0073 SEG 0570/0000)

0750/0564

0750/0474

TO 0073/0570 SH
 (CONN)

WISSAHICKON
 STRUCTURE LENGTH 23 FT

002315 FT

0750/0460

002315 FT

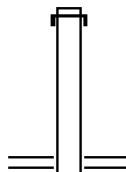
INTER-BK

BMSID 46/8029/0750/0460
 0 0 00000 0 00 0000+00

SR 0309
 (SR0309 SEG 0120/1792)

0750/0000 LENGTH(AH 0564 BK 0645)

001670 FT



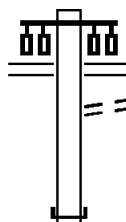
INTER-AHD SR 0309
 0500/0645 (SR0309 SEG 0130/0763)

001670 FT 0 0 00000 0 00 0000+00

CHURCH RD
 (SR0073 SEG 0564/0424)
 (SR0073 SEG 0565/0390)

0500/0000 LENGTH(AH 0645 BK 0620)

001050 FT



CHURCH RD
 (SR0073 SEG 0565/0000)
 (SR0073 SEG 0564/0000)

0250/0620

0250/0525

001050 FT

INTER-BK

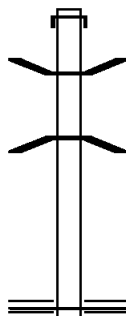
TO 0073/0560 SH
 (CONN)

0 0 00000 0 00 0000+00

SR 0309
 (SR0309 SEG 0131/1007)

0250/0000 LENGTH(AH 0620 BK 1050)

000000 FT



INTER-AHD SR 0309
 0010/1050 (SR0309 SEG 0121/1726)

0010/0382 BMSEN 46/8029/0010/0333
 0 0 00000 0 00 0000+00

0010/0333 WISSAHICKON
 BMSBG 46/8029/0010/0333
 0 0 00000 0 00 0000+00

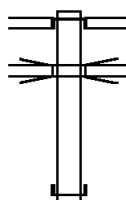
NC RAMP RD
 CHURCH RD
 (SR0073 SEG 0565/0220)
 (SR0073 SEG 0564/0232)

0010/0000 MFC BEGIN = F
 LENGTH(AH 1050 BK 0000)

DIR: S TOTAL LEN: .347 MI. DIST: 06-4 SR: 8028
 LEFT MUN: POTTSTOWN B RIGHT MUN: POTTSTOWN B

001830 FT

001830 FT
 INTER-AHD HIGH ST
 (SR4031 SEG 0380/0780)



0750/0775 HIGH ST
 (SR4031 SEG 0380/0780)
 ROUTE 100

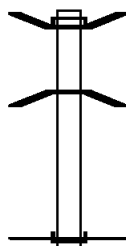
001055 FT

0750/0575 OP ID 46/0100/0010/2114
 001055 FT 1 0 00779 2 00 0000+00

INTER-BK NC RAMP A RD
 POTTSTOWN BOYERTOWN BP
 (SR0100 SEG 0010/2662)

0750/0000 LENGTH(AH 0775 BK 1055)

000000 FT



INTER-AHD BMS EN 46/8028/0250/0462
 POTTSTOWN BOYERTOWN BP
 0250/1055 (SR0100 SEG 0011/2279)

1 0 00779 2 01 0000+00
 NO UNDERPASS INFORMATION

0250/0462 BMSBG 46/8028/0250/0462
 000000 FT 1 0 00779 2 01 0000+00

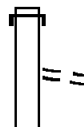
INTER-BK NC RAMP B RD
 HIGH ST
 (SR4031 SEG 0391/0166)

MFC BEGIN = F
 0250/0000 LENGTH(AH 1055 BK 0000)

EXTRACT DATE: 12/21/2020 ROADWAY MANAGEMENT SYSTEM PAGE NUMBER: 720
 PRINT DATE: 12/23/2020 SLD COUNTY/SR - ANNUAL PRINT COUNTY: MONTGOMERY
 DIR: E TOTAL LEN: .505 MI. DIST: 06-4 SR: 8027
 LEFT MUN: SPRINGFIELD T RIGHT MUN: SPRINGFIELD T

002664 FT

002184 FT

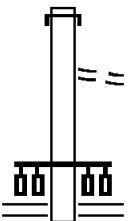
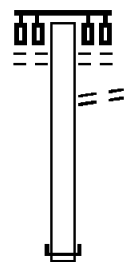
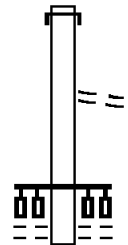
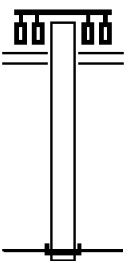



002664 FT
 INTER-AHD FORT WASHINGTON EX
 0750/0480 (SR0309 SEG 0110/1327)
 FROM 2032/0030 SH
 0750/0100 (CONN)
 002184 FT 1 0 00782 2 10 0000+00
 NC RAMP H RD

DIR: E TOTAL LEN: .505 MI. DIST: 06-4 SR: 8027
 LEFT MUN: SPRINGFIELD T RIGHT MUN: SPRINGFIELD T

		PAPER MILL RD (SR2032 SEG 0030/1189)
		INTER-BK RAMP F RD (SR8027 SEG 0010/0784)
		0750/0000 LENGTH(AH 0480 BK 0726)
		INTER-AHD RAMP E RD (SR8027 SEG 0250/0000)
001458 FT		PAPER MILL RD (SR2032 SEG 0030/0993)
		0500/0726
		001458 FT 1 0 00782 2 09 0000+00
		NC RAMP G RD
		INTER-BK FORT WASHINGTON EX (SR0309 SEG 0111/1437)
		0500/0000 LENGTH(AH 0726 BK 0674)
		INTER-AHD FORT WASHINGTON EX (SR0309 SEG 0111/0000)
000784 FT		0250/0674
		FROM 2032/0030 SH (CONN)
		000784 FT 1 0 00782 2 08 0000+00
		NC RAMP E RD
		PAPER MILL RD (SR2032 SEG 0030/0993)
		INTER-BK RAMP G RD (SR8027 SEG 0500/0726)
		0250/0000 LENGTH(AH 0674 BK 0784)
		INTER-AHD RAMP H RD (SR8027 SEG 0750/0000)
000000 FT		PAPER MILL RD (SR2032 SEG 0030/1189)
		0010/0784
		TO 2032/0030 SH (CONN)
		0010/0710
		000000 FT 1 0 00782 2 07 0000+00
		NC RAMP F RD
		INTER-BK FORT WASHINGTON EX (SR0309 SEG 0110/0000)
		MFC BEGIN = F
		0010/0000 LENGTH(AH 0784 BK 0000)

DIR: E	TOTAL LEN: .671 MI.	DIST: 06-4	SR: 8025
LEFT MUN: CHELTENHAM T		RIGHT MUN: CHELTENHAM T	

003544 FT		003544 FT INTER-AHD FORT WASHINGTON EX 0750/0708 (SR0309 SEG 0080/0000) FROM 0152/0011 SH (CONN) 0750/0170 1 0 00782 2 04 0000+00 002836 FT NC RAMP D RD EASTON RD (SR0152 SEG 0011/0290)
002836 FT		0750/0000 LENGTH(AH 0708 BK 0931) EASTON RD (CNTY) 0500/0931 LC TO EASTON RD 0500/0783 (CONN) 001905 FT 1 0 00782 2 02 0000+00 NC RAMP C RD INTER-BK FORT WASHINGTON EX (SR0309 SEG 0081/0000)
001905 FT		0500/0000 LENGTH(AH 0931 BK 0770) INTER-AHD FORT WASHINGTON EX 0250/0770 (SR0309 SEG 0071/0507) LC FROM EASTON RD (CONN) 0250/0081 1 0 00782 2 00 0000+00 001135 FT NC RAMP A RD EASTON RD (CNTY)
001135 FT		0250/0000 LENGTH(AH 0770 BK 1135) EASTON RD (SR0152 SEG 0011/0290) 0020/1135 000000 FT 1 0 00782 2 05 0000+00 NC RAMP B RD INTER-BK FORT WASHINGTON EX (SR0309 SEG 0070/0326) MFC BEGIN = F
000000 FT		0020/0000 LENGTH(AH 1135 BK 0000)

DIR: N TOTAL LEN: 1.635 MI. DIST: 06-4 SR: 8024
 LEFT MUN: PLYMOUTH T RIGHT MUN: PLYMOUTH T

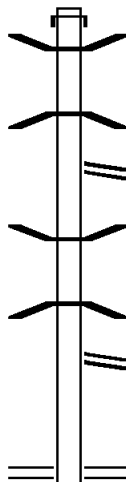
008631 FT



008631 FT
 INTER-AHD GERMANTOWN PK
 0750/0865 (SR3053 SEG 0120/0929)

007766 FT

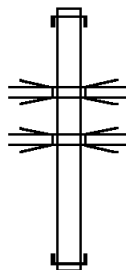
007766 FT 0 0 0000 0 00 0000+00
 NC RAMP B RD
 INTER-BK RAMP C RD
 (SR8024 SEG 0020/1433)
 0750/0000 LENGTH(AH 0865 BK 2907)



INTER-AHD MID COUNTY EX
 0500/2907 (SR0476 SEG 0195/0504)
 0500/2525 BMSSEN 46/8024/0500/2480
 0 0 0000 0 00 0000+00
 ACCESS ROAD
 0500/2480 BMSBG 46/8024/0500/2480
 RAMP K RD
 0500/2134 (SR8024 SEG 0260/0980)

004859 FT

0500/1207 BMSSEN 46/8024/0500/1070
 0 0 0000 0 00 0000+00
 GERMANTOWN PK
 0500/1070 BMSBG 46/8024/0500/1070
 RAMP FROM TURNPIKE
 0500/0556 (GOVT)
 004859 FT 0 0 0000 0 00 0000+00
 NC RAMP D RD
 PLYMOUTH RD
 (SR3007 SEG 0050/0000)
 0500/0000 LENGTH(AH 2907 BK 0980)

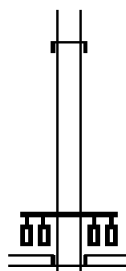


003879 FT

INTER-AHD RAMP D RD
 0260/0980 (SR8024 SEG 0500/2134)
 PA TPK (RAMP R)
 0260/0260 OP ID 46/7276/9903/3340
 PA TPK (RAMP G)
 0260/0175 OP ID 46/7276/9903/3342
 003879 FT 0 0 0000 0 00 0000+00
 NC RAMP K RD
 INTER-BK GERMANTOWN PK
 (SR3053 SEG 0121/2020)
 0260/0000 LENGTH(AH 0980 BK 0450)

DIR: N TOTAL LEN: 1.635 MI. DIST: 06-4 SR: 8024
 LEFT MUN: PLYMOUTH T RIGHT MUN: PLYMOUTH T

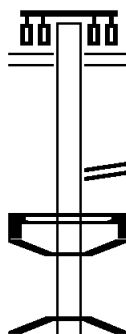
003429 FT



INTER-AHD MID COUNTY EX
 0250/0450 (SR0476 SEG 0191/0847)
 003429 FT 0 0 00000 0 00 0000+00
 NC RAMP F RD
 CHEMICAL RD
 (SR3015 SEG 0061/0000)
 (SR3015 SEG 0060/0000)

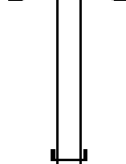
INTER-BK METROPLEX
 (PRDR)
 0250/0000 LENGTH(AH 0450 BK 2482)

PLYMOUTH RD
 (SR3007 SEG 0040/1880)
 0020/2482



RAMP B RD
 (SR8024 SEG 0750/0000)
 NC RAMP C RD
 SIGN: 4 CHORD TRUSS
 0020/1200 BMSID 46/8024/0020/1200
 0020/1141 BMSEN 46/8024/0020/1015
 0 0 00000 0 00 0000+00
 0020/1015 GERMAN TOW PK
 BMSBG 46/8024/0020/1015

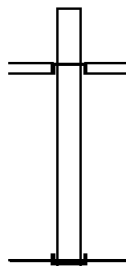
000947 FT



000947 FT 0 0 00000 0 00 0000+00
 NC RAMP B RD
 INTER-BK MID COUNTY EX
 (SR0476 SEG 0194/0800)
 0020/0000 LENGTH(AH 2482 BK 0947)

INTER-AHD CHEMICAL RD
 (SR3015 SEG 0060/1126)
 CHEMICAL RD
 (SR3015 SEG 0060/1126)
 0010/0947

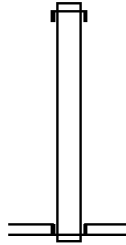
000000 FT



000000 FT 0 0 00000 0 00 0000+00
 NC RAMP A RD
 INTER-BK MID COUNTY EX
 (SR0476 SEG 0190/1449)
 MFC BEGIN = F
 0010/0000 LENGTH(AH 0947 BK 0000)

DIR: N TOTAL LEN: .638 MI. DIST: 06-4 SR: 8023
 LEFT MUN: WEST POTTS GROVE T RIGHT MUN: WEST POTTS GROVE T

003370 FT

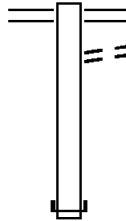


003370 FT
 INTER-AHD POTTSTOWN BP
 0750/1000 (SR0422 SEG 0020/0950)

002370 FT

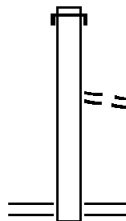
002370 FT 0 0 00000 0 00 0000+00
 NC RAMP RD
 OLD READING PK
 (SR4045 SEG 0010/0000)
 INTER-BK RAMP Y RD
 (SR8023 SEG 0010/0800)
 0750/0000 LENGTH(AH 1000 BK 0820)

001550 FT



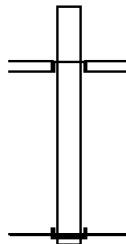
0500/0820 OLD READING PK
 (SR4045 SEG 0010/0330)
 TO 4045/0010 SH
 0500/0730 (CONN)
 001550 FT 1 0 00000 0 00 0000+00
 NC RAMP W RD
 INTER-BK POTTSTOWN BP
 (SR0422 SEG 0021/0654)
 0500/0000 LENGTH(AH 0820 BK 0750)

000800 FT



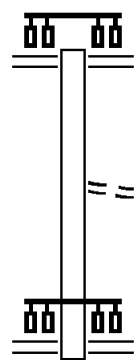
INTER-AHD POTTSTOWN BP
 0250/0750 (SR0422 SEG 0011/1102)
 FROM 4045/0010 SH
 0250/0140 (CONN)
 000800 FT 1 0 00000 0 00 0000+00
 NC RAMP Z RD
 OLD READING PK
 (SR4045 SEG 0010/0330)
 0250/0000 LENGTH(AH 0750 BK 0800)

000000 FT



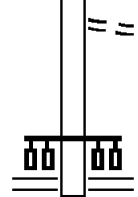
INTER-AHD RAMP RD
 (SR8023 SEG 0750/0000)
 OLD READING PK
 0010/0800 (SR4045 SEG 0010/0000)
 000000 FT 1 0 00000 0 00 0000+00
 NC RAMP Y RD
 INTER-BK POTTSTOWN BP
 (SR0422 SEG 0010/1100)
 MFC BEGIN = F
 0010/0000 LENGTH(AH 0800 BK 0000)

003156 FT



003156 FT BETHLEHEM PK
 (SR0309 SEG 0311/1440)
 (SR0309 SEG 0310/1436)
 0510/1288

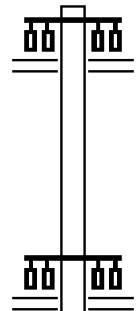
001868 FT



0510/0060 FROM 0202/0345 SH
 (CONN)
 001868 FT 0 0 00000 0 00 0000+00
 NC RAMP C RD
 US 202 PY
 (SR0202 SEG 0345/0000)
 (SR0202 SEG 0344/0000)

5 0510/0000 LENGTH(AH 1288 BK 1333)

000535 FT

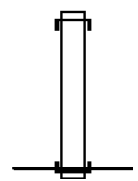


0500/1333
 US 202 PY
 (SR0202 SEG 0345/0000)
 (SR0202 SEG 0344/0000)

000535 FT 0 0 00000 0 00 0000+00
 NC RAMP B RD
 BETHLEHEM PK
 (SR0309 SEG 0311/1440)
 (SR0309 SEG 0310/1436)

5 0500/0000 LENGTH(AH 1333 BK 0535)

000000 FT



INTER-AHD US 202 PY
 0010/0535 (SR0202 SEG 0354/0503)
 000000 FT 0 0 00000 0 00 0000+00
 NC RAMP A RD
 INTER-BK BETHLEHEM PK
 (SR0309 SEG 0310/0743)
 MFC BEGIN = F

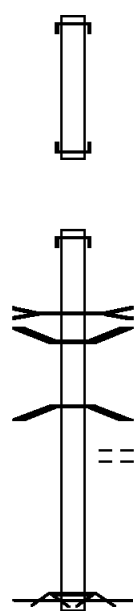
5 0010/0000 LENGTH(AH 0535 BK 0000)

EXTRACT DATE: 12/21/2020 ROADWAY MANAGEMENT SYSTEM PAGE NUMBER: 713
 PRINT DATE: 12/23/2020 SLD COUNTY/SR - ANNUAL PRINT COUNTY: MONTGOMERY
 DIR: S TOTAL LEN: .305 MI. DIST: 06-4 SR: 8017
 LEFT MUN: BRIDGEPORT B RIGHT MUN: BRIDGEPORT B

001611 FT

000721 FT

000000 FT

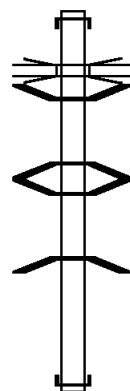


001611 FT
 INTER-AHD SCHUYLKILL PY
 0500/0890 (SR3021 SEG 0010/0000)

000721 FT 0 0 00000 0 00 0000+00
 INTER-BK DEKALB PK
 (SR3020 SEG 0021/1015)
 0500/0000 LENGTH(AH 0890 BK 0721)

INTER-AHD DEKALB PK
 0250/0721 (SR3020 SEG 0020/0777)
 CROW CREEK
 STRUCTURE LENGTH 12 FT
 0250/0707 BMSID 46/8017/0250/0707
 0250/0530 BMSSEN 46/8017/0250/0313
 0 0 00000 0 00 0000+00
 SCHUYLKILL PARKWAY
 0250/0313 BMSBG 46/8017/0250/0313
 LC FROM FIFTH ST
 0250/0021 (CONN)
 000000 FT 0 0 00000 0 00 0000+00
 NC RAMP RD
 MFC BEGIN = F
 RAMP RD (CLOSED)
 ROAD CLOSED BACK
 0250/0000 LENGTH(AH 0721 BK 0000)

002849 FT

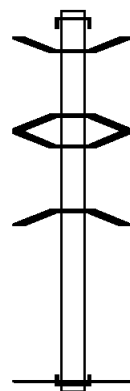


002849 FT
 INTER-AHD SCHUYLKILL EX
 0510/1499 (SR0076 SEG 3320/0127)
 SCHUYLK EXWY
 0510/0973 OP ID 46/0076/3314/2392
 0510/0728 BMSEN 46/8016/0500/0751
 0 0 00000 0 00 0000+00
 MOOREHEAD AV
 0510/0585 BMSBG 46/8016/0500/0751
 0510/0516 BMSEN 46/8016/0500/0959
 0 0 00000 0 00 0000+00
 MATSONFORD RD
 0510/0443 BMSBG 46/8016/0500/0959
 001350 FT 0 0 00000 0 00 0000+00
 NC RAMP D RD
 INTER-BK MATSONFORD RD
 (SR3016 SEG 0051/0731)
 0510/0000 LENGTH(AH 1499 BK 1350)

001350 FT

INTER-AHD MATSONFORD RD
 0500/1350 (SR3016 SEG 0050/0637)
 0500/1032 BMSEN 46/8016/0500/0959
 0 0 00000 0 00 0000+00
 MATSONFORD RD
 0500/0959 BMSBG 46/8016/0500/0959
 0500/0894 BMSEN 46/8016/0500/0751
 0 0 00000 0 00 0000+00
 MOOREHEAD AV
 0500/0751 BMSBG 46/8016/0500/0751
 000000 FT 0 0 00000 0 00 0000+00
 NC RAMP C RD
 INTER-BK SCHUYLKILL EX
 (SR0076 SEG 3321/0380)
 MFC BEGIN = F
 0500/0000 LENGTH(AH 1350 BK 0000)

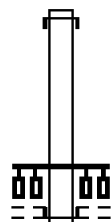
000000 FT



DIR: E TOTAL LEN: .443 MI. DIST: 06-4 SR: 8015
 LEFT MUN: LOWER POTTS GROVE T RIGHT MUN: LOWER POTTS GROVE T

002340 FT

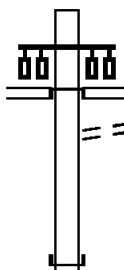
001940 FT



002340 FT
 INTER-AHD POTTSTOWN BP
 0750/0400 (SR0422 SEG 0040/3135)
 001940 FT 0 0 00000 0 00 0000+00
 NC RAMP E RD
 ARMAND HAMMER BL
 (TWP)

INTER-BK RAMP F RD
 (SR8015 SEG 0010/0820)
 0750/0000 LENGTH(AH 0400 BK 0440)

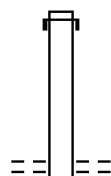
001500 FT



INTER-AHD INDUSTRIAL HW
 (TWP)
 ARMAND HAMMER BL
 (SR4036 SEG 0010/0000)

0500/0440 TO 4036/0010 SH
 0500/0303 (CONN)
 001500 FT 1 0 00000 0 00 0000+00
 NC RAMP C RD
 INTER-BK POTTSTOWN BP
 (SR0422 SEG 0041/3360)
 0500/0000 LENGTH(AH 0440 BK 0680)

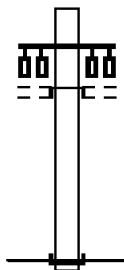
000820 FT



INTER-AHD POTTSTOWN BP
 0250/0680 (SR0422 SEG 0041/1650)

000820 FT 1 0 00000 0 00 0000+00
 NC RAMP D RD
 ARMAND HAMMER BL
 (TWP)
 0250/0000 LENGTH(AH 0680 BK 0820)

000000 FT

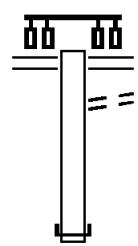


INTER-AHD RAMP E RD
 (SR8015 SEG 0750/0000)
 ARMAND HAMMER BL
 (TWP)

0010/0820
 000000 FT 1 0 00000 0 00 0000+00
 NC RAMP F RD
 INTER-BK POTTSTOWN BP
 (SR0422 SEG 0040/1900)
 MFC BEGIN = F
 0010/0000 LENGTH(AH 0820 BK 0000)

EXTRACT DATE: 12/21/2020 ROADWAY MANAGEMENT SYSTEM PAGE NUMBER: 710
 PRINT DATE: 12/23/2020 SLD COUNTY/SR - ANNUAL PRINT COUNTY: MONTGOMERY
 DIR: S TOTAL LEN: 1.169 MI. DIST: 06-4 SR: 8014
 LEFT MUN: PLYMOUTH T RIGHT MUN: PLYMOUTH T

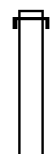
006170 FT



005675 FT


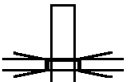



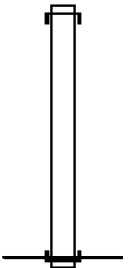
006170 FT CHEMICAL RD
 (SR3015 SEG 0041/1344)
 (SR3015 SEG 0040/1367)
 0750/0495 TO 3015/0041 SH
 0750/0369 (CONN)
 005675 FT 0 0 00000 0 00 0000+00
 NC RAMP F RD
 INTER-BK MID COUNTY EX
 (SR0476 SEG 0184/1480)
 0750/0000 LENGTH(AH 0495 BK 1114)

004561 FT



INTER-AHD RIDGE PK
 0510/1114 (SR3056 SEG 0011/0710)
 004561 FT 0 0 00000 0 00 0000+00
 NC RAMP D RD
 INTER-BK MID COUNTY EX

DIR: S TOTAL LEN: 1.169 MI. DIST: 06-4 SR: 8014
 LEFT MUN: PLYMOUTH T RIGHT MUN: PLYMOUTH T

		0510/0000 (SR0476 SEG 0185/1749) LENGTH(AH 1114 BK 0870)
		INTER-AHD MID COUNTY EX (SR0476 SEG 0185/1365) RIDGE PIKE 0500/0870 OP ID 46/3056/0010/0885 003691 FT 0 0 00000 0 00 0000+00 NC RAMP E RD INTER-BK RIDGE PK (SR3056 SEG 0011/0813) 0500/0000 LENGTH(AH 0870 BK 0734)
003691 FT		INTER-AHD MID COUNTY EX 0250/0734 (SR0476 SEG 0185/0075) 002957 FT 0 0 00000 0 00 0000+00 NC RAMP C RD INTER-BK RIDGE PK (SR3056 SEG 0010/0695) 0250/0000 LENGTH(AH 0734 BK 1362)
002957 FT		INTER-AHD MID COUNTY EX 0020/1362 (SR0476 SEG 0180/2559) 001595 FT 0 0 00000 0 00 0000+00 NC RAMP B RD INTER-BK RIDGE PK (SR3056 SEG 0010/1213) 0020/0000 LENGTH(AH 1362 BK 1595)
001595 FT		INTER-AHD RIDGE PK 0010/1595 (SR3056 SEG 0010/1395) 000000 FT 0 0 00000 0 00 0000+00 NC RAMP A RD INTER-BK MID COUNTY EX (SR0476 SEG 0180/2020) MFC BEGIN = F 0010/0000 LENGTH(AH 1595 BK 0000)
000000 FT		

EXTRACT DATE: 12/21/2020 ROADWAY MANAGEMENT SYSTEM PAGE NUMBER: 708
PRINT DATE: 12/23/2020 SLD COUNTY/SR - ANNUAL PRINT COUNTY: MONTGOMERY
DIR: W TOTAL LEN: .863 MI. DIST: 06-4 SR: 8013
LEFT MUN: LIMERICK T RIGHT MUN: LIMERICK T

004557 FT

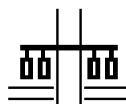
004557 FT
INTER-AHD POTTSTOWN BP
0760/1467 (SR0422 SEG 0090/1193)

003090 FT

003090 FT 1 0 00000 0 00 0000+00
NC RAMP D RD
EVERGREEN RD

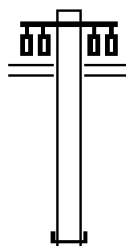


DIR: W TOTAL LEN: .863 MI. DIST: 06-4 SR: 8013
 LEFT MUN: LIMERICK T RIGHT MUN: LIMERICK T



(SR4026 SEG 0020/0900)
 (SR4026 SEG 0021/0918)

0760/0000 LENGTH(AH 1467 BK 0939)



EVERGREEN RD
 (SR4026 SEG 0021/0957)
 (SR4026 SEG 0020/0934)

0750/0939

002151 FT

002151 FT 1 0 00000 0 00 0000+00
 NC RAMP C RD

INTER-BK POTTSTOWN BP
 (SR0422 SEG 0090/0245)

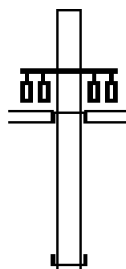
0750/0000 LENGTH(AH 0939 BK 0500)



001651 FT

001651 FT 0 0 00000 0 00 0000+00
 NC RAMP E RD

0510/0000 LENGTH(AH 0500 BK 0745)



INTER-AHD RUPERT RD
 (SR4026 SEG 0030/0000)
 EVERGREEN RD
 (SR4026 SEG 0024/0712)
 (SR4026 SEG 0025/0761)

0500/0745

000906 FT

000906 FT 1 0 00000 0 00 0000+00
 NC RAMP B RD

INTER-BK POTTSTOWN BP
 (SR0422 SEG 0091/0955)

0500/0000 LENGTH(AH 0745 BK 0906)



INTER-AHD POTTSTOWN BP
 (SR0422 SEG 0081/2307)

0250/0140 FROM 4026/0025 SH
 (CONN)
 000000 FT 1 0 00000 0 00 0000+00

000000 FT

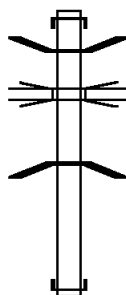
NC RAMP A RD
 EVERGREEN RD
 (SR4026 SEG 0025/0350)
 (SR4026 SEG 0024/0320)

MFC BEGIN = F

0250/0000 LENGTH(AH 0906 BK 0000)

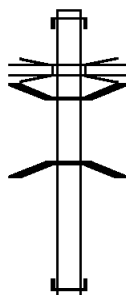
DIR: N TOTAL LEN: .835 MI. DIST: 06-4 SR: 8012
 LEFT MUN: LOWER MERION T RIGHT MUN: LOWER MERION T

004408 FT



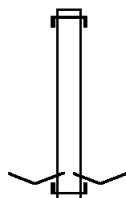
004408 FT
 INTER-AHD RAMP TO I-76 EB
 0270/0220 (SR8002 SEG 0250/0000)
 0270/0214 BMSEN 46/8012/0270/0060
 SCHUYLK EXWY
 0270/0084 OP ID 46/0076/3391/2620
 0 0 00000 0 00 0000+00
 CITY LINE AVENUE (NB)
 0270/0060 BMSBG 46/8012/0270/0060
 004188 FT 0 0 00000 0 00 0000+00
 NC RAMP E RD
 INTER-BK CITY LINE UPPER BR
 (SR4006 SEG 0011/0070)
 0270/0000 LENGTH(AH 0220 BK 0458)

004188 FT



INTER-AHD RAMP D RD
 0260/0458 (SR8012 SEG 0020/0266)
 SCHUYLK EXWY
 0260/0250 OP ID 46/0076/3390/2282
 0260/0188 BMSEN 46/8012/0260/0007
 1 0 00769 2 29 0000+00
 RAMP C
 0260/0007 BMSBG 46/8012/0260/0007
 003730 FT 1 0 00769 2 29 0000+00
 NC RAMP G RD
 INTER-BK SCHUYLKILL EX
 (SR0076 SEG 3391/2400)
 0260/0000 LENGTH(AH 0458 BK 0666)

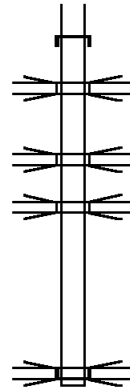
003730 FT



INTER-AHD SCHUYLKILL EX
 0250/0666 (SR0076 SEG 3391/1963)
 003064 FT 1 0 00769 2 25 0000+00
 VILLAGE: PENCOYD 19004
 NC RAMP A RD
 INTER-BK CITY LINE UPPER BR
 (SR4006 SEG 0011/0100)
 0250/0000 LENGTH(AH 0666 BK 1324)

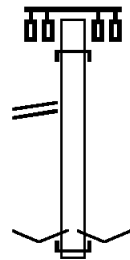
003064 FT

001740 FT



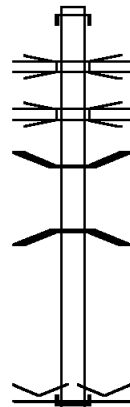
INTER-AHD SCHUYLKILL EX
 0030/1324 (SR0076 SEG 3391/1450)
 RAMP B
 0030/1065 OP ID 46/8012/0010/0124
 RAMP G
 0030/0400 OP ID 46/8012/0260/0007
 CITY LINE AV
 0030/0120 OP ID 67/0001/0081/0905
 001740 FT 1 0 00769 2 27 0000+00
 SCHUYLK EXWY (EB)
 OP ID 46/0076/3390/2581
 NC RAMP C RD
 INTER-BK CITY AV
 (SR0001 SEG 0080/0912)
 0030/0000 LENGTH(AH 1324 BK 0502)

RAMP G RD
 (SR8012 SEG 0260/0458) 0020/0266
 001238 FT



INTER-AHD CITY AV
 (SR0001 SEG 0081/0452)
 0020/0502
 001238 FT 1 0 00769 2 28 0000+00
 VILLAGE: EXIT #41 19004
 NC RAMP D RD
 INTER-BK SCHUYLKILL EX
 (SR0076 SEG 3390/2139)
 0020/0000 LENGTH(AH 0502 BK 1238)

000000 FT

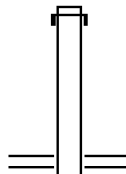


INTER-AHD CITY AV
 (SR0001 SEG 0080/1152)
 CITY LINE AV
 0010/1096 OP ID 67/0001/0081/0905
 RAMP G
 0010/0870 OP ID 46/8012/0260/0007
 0010/0205 BMS EN 46/8012/0010/0124
 1 0 00769 2 26 0000+00
 RAMP C
 0010/0124 BMSBG 46/8012/0010/0124
 000000 FT 1 0 00769 2 26 0000+00
 VILLAGE: EXIT #40 19004
 NC RAMP B RD
 INTER-BK SCHUYLKILL EX
 (SR0076 SEG 3390/1549)
 MFC BEGIN = F
 0010/0000 LENGTH(AH 1238 BK 0000)

EXTRACT DATE: 12/21/2020 ROADWAY MANAGEMENT SYSTEM PAGE NUMBER: 704
PRINT DATE: 12/23/2020 SLD COUNTY/SR - ANNUAL PRINT COUNTY: MONTGOMERY
DIR: S TOTAL LEN: .745 MI. DIST: 06-4 SR: 8011
LEFT MUN: LIMERICK T RIGHT MUN: LIMERICK T

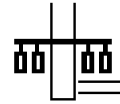
003936 FT

003136 FT

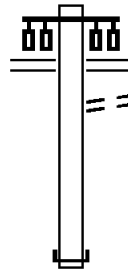


003936 FT
INTER-AHD POTTSTOWN BP
0750/0800 (SR0422 SEG 0130/1189)
003136 FT 1 0 00000 0 00 0000+00
NC RAMP B RD
LEWIS RD
{SR4022 SEG 0051/0272}
{SR4022 SEG 0050/0280}

DIR: S TOTAL LEN: .745 MI. DIST: 06-4 SR: 8011
 LEFT MUN: LIMERICK T RIGHT MUN: LIMERICK T



LEWIS RD
 (SR4048 SEG 0010/0000)
 0750/0000 LENGTH(AH 0800 BK 0965)



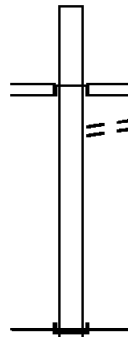
002171 FT

LEWIS RD
 (SR4022 SEG 0050/1169)
 (SR4022 SEG 0051/1219)
 0500/0965
 0500/0886 TO 4022/0050 SH
 (CONN)
 002171 FT 1 0 00000 0 00 0000+00
 NC RAMP A RD
 INTER-BK POTTSTOWN BP
 (SR0422 SEG 0131/0963)
 0500/0000 LENGTH(AH 0965 BK 1053)



001118 FT

INTER-AHD POTTSTOWN RD
 0250/1053 (SR0422 SEG 0121/2402)
 FROM 4022/0051 SH
 0250/0050 (CONN)
 001118 FT 1 0 00000 0 00 0000+00
 NC RAMP C RD
 LEWIS RD
 (SR4022 SEG 0051/1222)
 (SR4022 SEG 0050/1210)
 0250/0000 LENGTH(AH 1053 BK 1118)



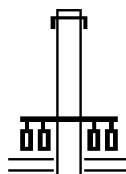
000000 FT

INTER-AHD PARK N RIDE LOT
 (GOVT)
 LEWIS RD
 (SR4022 SEG 0051/0648)
 (SR4022 SEG 0050/0704)
 0010/1118 TO 4022/0051 SH
 0010/1051 (CONN)
 000000 FT 1 0 00000 0 00 0000+00
 NC RAMP D RD
 INTER-BK POTTSTOWN BP
 (SR0422 SEG 0120/2691)
 MFC BEGIN = F
 0010/0000 LENGTH(AH 1118 BK 0000)

DIR: S TOTAL LEN: .332 MI. DIST: 06-4 SR: 8010
 LEFT MUN: LOWER MERION T RIGHT MUN: LOWER MERION T

001754 FT

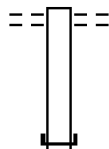
001384 FT



001754 FT
 INTER-AHD SCHUYLKILL EX
 0750/0370 (SR0076 SEG 3380/0015)
 001384 FT 1 0 00769 2 23 0000+00
 NC RAMP C RD
 BELMONT AV
 (SR3045 SEG 0040/1265)

0750/0000 LENGTH(AH 0370 BK 0429)

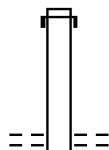
000955 FT



BELMONT AV
 0500/0429 (TWP)
 000955 FT 1 0 00769 2 24 0000+00
 NC RAMP D RD
 INTER-BK SCHUYLKILL EX
 (SR0076 SEG 3381/0270)

0500/0000 LENGTH(AH 0429 BK 0430)

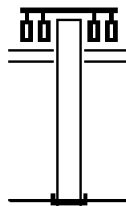
000525 FT



INTER-AHD SCHUYLKILL EX
 0250/0430 (SR0076 SEG 3375/1950)
 000525 FT 1 0 00769 2 22 0000+00
 NC RAMP B RD
 GREEN LN
 (TWP)

0250/0000 LENGTH(AH 0430 BK 0525)

000000 FT



BELMONT AV
 (SR3045 SEG 0040/1265)
 0010/0525
 000000 FT 1 0 00769 2 21 0000+00
 NC RAMP A RD
 INTER-BK SCHUYLKILL EX
 (SR0076 SEG 3374/1730)
 MFC BEGIN = F

0010/0000 LENGTH(AH 0525 BK 0000)

EXTRACT DATE: 12/21/2020 ROADWAY MANAGEMENT SYSTEM PAGE NUMBER: 701
PRINT DATE: 12/23/2020 SLD COUNTY/SR - ANNUAL PRINT COUNTY: MONTGOMERY
DIR: S TOTAL LEN: .615 MI. DIST: 06-4 SR: 8009
LEFT MUN: LIMERICK T RIGHT MUN: LIMERICK T

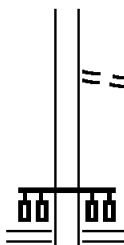
003247 FT



003247 FT
INTER-AHD POTTSTOWN BP
0750/0785 (SR0422 SEG 0170/0801)

DIR: S TOTAL LEN: .615 MI. DIST: 06-4 SR: 8009
 LEFT MUN: LIMERICK T RIGHT MUN: LIMERICK T

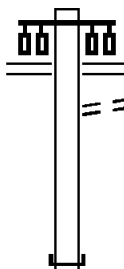
002462 FT



0750/0110 FROM 4014/0050 SH
 (CONN)
 002462 FT 0 0 00000 0 00 0000+00
 NC RAMP L RD
 TOWNSHIP LINE RD
 (SR4014 SEG 0051/0317)
 (SR4014 SEG 0050/0317)

0750/0000 LENGTH(AH 0785 BK 0912)

001550 FT



TOWNSHIP LINE RD
 (SR4014 SEG 0050/0784)
 (SR4014 SEG 0051/0788)
 0500/0912
 0500/0653 TO 4014/0050 SH
 (CONN)

001550 FT 1 0 00000 0 00 0000+00
 NC RAMP K RD
 INTER-BK POTTSTOWN BP
 (SR0422 SEG 0171/0950)

0500/0000 LENGTH(AH 0912 BK 0740)

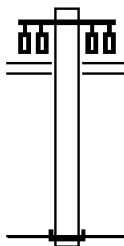
000810 FT



INTER-AHD POTTSTOWN BP
 (SR0422 SEG 0161/0875)
 0250/0740 FROM 4014/0051 SH
 (CONN)
 000810 FT 0 0 00000 0 00 0000+00
 NC RAMP J RD
 TOWNSHIP LINE RD
 (SR4014 SEG 0050/0784)
 (SR4014 SEG 0051/0788)

0250/0000 LENGTH(AH 0740 BK 0810)

000000 FT



TOWNSHIP LINE RD
 (SR4014 SEG 0051/0317)
 (SR4014 SEG 0050/0317)
 0010/0810

000000 FT 0 0 00000 0 00 0000+00
 NC RAMP M RD
 INTER-BK POTTSTOWN BP
 (SR0422 SEG 0160/0720)
 MFC BEGIN = F

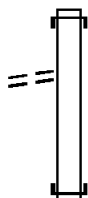
0010/0000 LENGTH(AH 0810 BK 0000)

EXTRACT DATE: 12/21/2020 ROADWAY MANAGEMENT SYSTEM PAGE NUMBER: 699
 PRINT DATE: 12/23/2020 SLD COUNTY/SR - ANNUAL PRINT COUNTY: MONTGOMERY
 DIR: E TOTAL LEN: .347 MI. DIST: 06-4 SR: 8008
 LEFT MUN: LOWER MERION T RIGHT MUN: LOWER MERION T

FROM 3050/0020 SH
 (CONN)

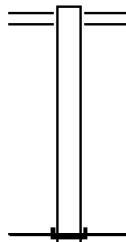
001830 FT

0750/0225
 001390 FT



001830 FT
 INTER-AHD SCHUYLKILL EX EB
 0750/0440 (SR0076 SEG 3360/2161)

001390 FT 1 0 00769 2 18 0000+00
 NC RAMP F RD
 INTER-BK HOLLOW RD
 (SR3050 SEG 0020/2815)
 0750/0000 LENGTH(AH 0440 BK 1390)



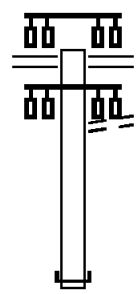
000000 FT

HOLLOW RD
 0500/1390 (SR3050 SEG 0020/3476)

000000 FT 1 0 00769 2 19 0000+00
 NC RAMP E RD
 INTER-BK SCHUYLKILL EX WB
 (SR0076 SEG 3365/0462)
 MFC BEGIN = F
 0500/0000 LENGTH(AH 1390 BK 0000)

EXTRACT DATE: 12/21/2020 ROADWAY MANAGEMENT SYSTEM PAGE NUMBER: 698
 PRINT DATE: 12/23/2020 SLD COUNTY/SR - ANNUAL PRINT COUNTY: MONTGOMERY
 DIR: S TOTAL LEN: .934 MI. DIST: 06-4 SR: 8007
 LEFT MUN: UPPER PROVIDENCE T RIGHT MUN: UPPER PROVIDENCE T

004929 FT



004001 FT

004929 FT PHOENIXVILLE COLLEGEVI
 (SR0029 SEG 0070/0000)
 (SR0029 SEG 0071/0000)

0500/0928 TO 0029/0070 SH
 (CONN)

0500/0800

004001 FT 0 0 00000 0 00 0000+00
 NC RAMP D RD

INTER-BK POTTSTOWN BP
 (SR0422 SEG 0221/1106)

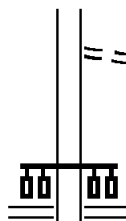
5 0500/0000 LENGTH(AH 0928 BK 1175)

INTER-AHD POTTSTOWN BP
 0250/1175 (SR0422 SEG 0215/1787)



DIR: S TOTAL LEN: .934 MI. DIST: 06-4 SR: 8007
 LEFT MUN: UPPER PROVIDENCE T RIGHT MUN: UPPER PROVIDENCE T

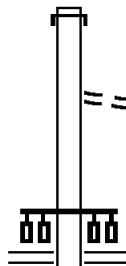
002826 FT



0250/0274 FROM 0029/0071 SH
 (CONN)
 002826 FT 0 0 00000 0 00 0000+00
 NC RAMP C RD
 PHOENIXVILLE COLLEGEVI
 (SR0029 SEG 0071/0000)
 (SR0029 SEG 0070/0000)

0250/0000 LENGTH(AH 1175 BK 1027)

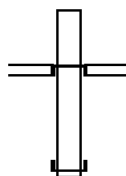
001799 FT



INTER-AHD POTTSTOWN BP
 0030/1027 (SR0422 SEG 0214/2745)
 0030/0167 FROM 0029/0061 SH
 (CONN)
 001799 FT 0 0 00000 0 00 0000+00
 NC RAMP B RD
 PHOENIXVILLE COLLEGEVI
 (SR0029 SEG 0061/1837)
 (SR0029 SEG 0060/1836)

0030/0000 LENGTH(AH 1027 BK 0200)

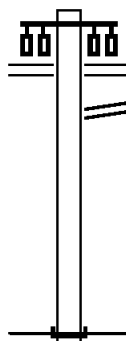
001599 FT



INTER-AHD PHOENIXVILLE COLLEGEVI
 (SR0029 SEG 0061/1690)
 PHOENIXVILLE COLLEGEVI
 0020/0200 (SR0029 SEG 0061/1690)
 001599 FT 0 0 00000 0 00 0000+00
 INTER-BK RAMP A RD
 (SR8007 SEG 0010/1420)

0020/0000 LENGTH(AH 0200 BK 1599)

000000 FT



PHOENIXVILLE COLLEGEVI
 (SR0029 SEG 0060/1816)
 (SR0029 SEG 0061/1815)
 0010/1599 RAMP A RD
 0010/1420 (SR8007 SEG 0020/0000)

000000 FT 0 0 00000 0 00 0000+00
 NC RAMP A RD
 INTER-BK POTTSTOWN BP
 (SR0422 SEG 0214/1356)
 MFC BEGIN = F
 0010/0000 LENGTH(AH 1599 BK 0000)

EXTRACT DATE: 12/21/2020 ROADWAY MANAGEMENT SYSTEM PAGE NUMBER: 696
PRINT DATE: 12/23/2020 SLD COUNTY/SR - ANNUAL PRINT COUNTY: MONTGOMERY
DIR: S TOTAL LEN: 3.411 MI. DIST: 06-4 SR: 8006
LEFT MUN: CONSHOHOCKEN B RIGHT MUN: CONSHOHOCKEN B

018008 FT



018008 FT
INTER-AHD RAMP N RD
0760/1520 (SR8006 SEG 0540/0040)

EXTRACT DATE: 12/21/2020
PRINT DATE: 12/23/2020

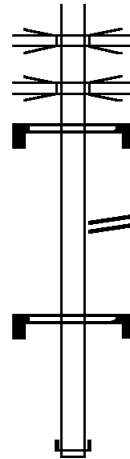
ROADWAY MANAGEMENT SYSTEM
SLD COUNTY/SR - ANNUAL PRINT

PAGE NUMBER: 695
COUNTY: MONTGOMERY

DIR: S TOTAL LEN: 3.411 MI.
LEFT MUN: CONSHOHOCKEN B

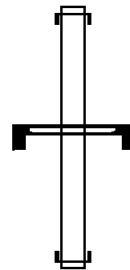
DIST: 06-4 SR: 8006
RIGHT MUN: CONSHOHOCKEN B

016488 FT



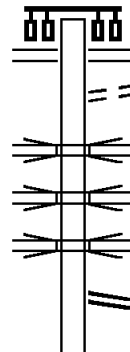
0760/1050 OP ID SCHUYLK EXWY 46/0076/3315/0965
SCHUYLK EXWY
0760/0976 OP ID 46/0076/3314/1027
SIGN: 4 CHORD TRUSS
0760/0900 BMSID 46/8006/0020/1190
RETAINING WALL END
0760/0868 BMSID 46/8006/0020/0290
RAMP Q RD
0760/0330 (SR8006 SEG 0750/0000)
RETAINING WALL BEGIN
0760/0100 BMSID 46/8006/0020/0290
SIGN: 4 CHORD TRUSS
0760/0087 BMSID 46/8006/0760/0087
016488 FT O O 00000 0 00 0000+00
NC RAMP D RD
INTER-BK MID COUNTY EX
(SR0476 SEG 0154/1615)
0760/0000 LENGTH(AH 1520 BK 1397)

015091 FT



INTER-AHD SCHUYLKILL EX
0750/1397 (SR0076 SEG 3314/1406)
SIGN: 3 CHORD TRUSS
0540/0639 BMSID 46/8006/0540/0639
015091 FT O O 00000 0 00 0000+00
NC RAMP Q RD
INTER-BK RAMP D RD
(SR8006 SEG 0760/0330)
0750/0000 LENGTH(AH 1397 BK 0630)

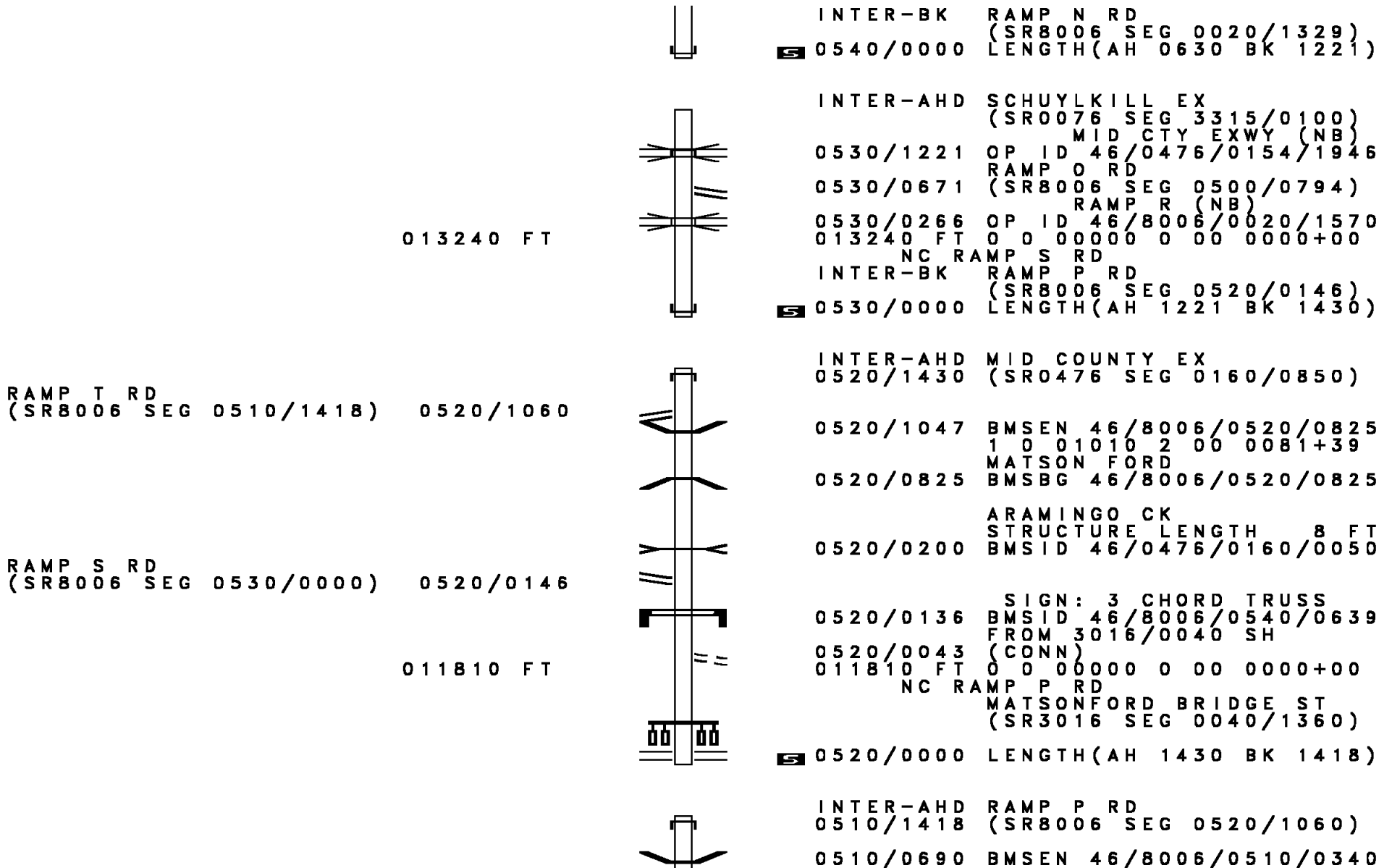
014461 FT



MATSONFORD BRIDGE ST
(SR3016 SEG 0040/1360)
0540/0630 TO 3016/0040 SH
(CONN)
RAMP T
0540/0394 OP ID 46/8006/0510/0340
SCHUYLK EXWY
0540/0190 OP ID 46/0076/3315/0965
SCHUYLK EXWY
0540/0100 OP ID 46/0076/3314/1027
RAMP D RD
0540/0040 (SR8006 SEG 0760/1520)
014461 FT O O 00000 0 00 0000+00
NC RAMP N RD

DIR: S TOTAL LEN: 3.411 MI.
 LEFT MUN: CONSHOHOCKEN B

DIST: 06-4 SR: 8006
 RIGHT MUN: CONSHOHOCKEN B



INTER-BK RAMP N RD
 (SR8006 SEG 0020/1329)
 0540/0000 LENGTH(AH 0630 BK 1221)

INTER-AHD SCHUYLKILL EX
 (SR0076 SEG 3315/0100)
 0530/1221 OP ID 46/0476/0154/1946
 MID CTY EXWY (NB)
 RAMP O RD
 0530/0671 (SR8006 SEG 0500/0794)
 RAMP R (NB)
 0530/0266 OP ID 46/8006/0020/1570
 013240 FT 0 0 00000 0 00 0000+00
 NC RAMP S RD
 INTER-BK RAMP P RD
 (SR8006 SEG 0520/0146)
 0530/0000 LENGTH(AH 1221 BK 1430)

INTER-AHD MID COUNTY EX
 0520/1430 (SR0476 SEG 0160/0850)
 0520/1047 BMS EN 46/8006/0520/0825
 1 0 01010 2 00 0081+39
 MATSON FORD
 0520/0825 BMSBG 46/8006/0520/0825
 ARAMINGO CK
 STRUCTURE LENGTH 8 FT
 0520/0200 BMSID 46/0476/0160/0050

SIGN: 3 CHORD TRUSS
 0520/0136 BMSID 46/8006/0540/0639
 FROM 3016/0040 SH
 0520/0043 (CONN)
 011810 FT 0 0 00000 0 00 0000+00
 NC RAMP P RD
 MATSONFORD BRIDGE ST
 (SR3016 SEG 0040/1360)
 0520/0000 LENGTH(AH 1430 BK 1418)

INTER-AHD RAMP P RD
 0510/1418 (SR8006 SEG 0520/1060)
 0510/0690 BMS EN 46/8006/0510/0340

EXTRACT DATE: 12/21/2020
PRINT DATE: 12/23/2020

ROADWAY MANAGEMENT SYSTEM
SLD COUNTY/SR - ANNUAL PRINT

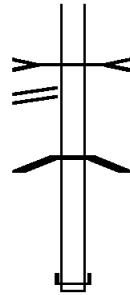
PAGE NUMBER: 693
COUNTY: MONTGOMERY

DIR: S TOTAL LEN: 3.411 MI.
LEFT MUN: CONSHOHOCKEN B

DIST: 06-4 SR: 8006
RIGHT MUN: CONSHOHOCKEN B

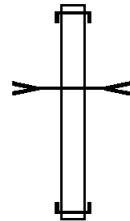
RAMP R RD
(SR8006 SEG 0020/1670) 0510/0681

010392 FT



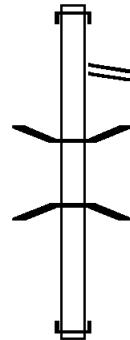
0510/0682 ARAMINGO CK
STRUCTURE LENGTH 8 FT
BMSID 46/0476/0160/0050
0 0 00000 0 00 0000+00
RAMP S
0510/0340 BMSBG 46/8006/0510/0340
010392 FT 0 0 00000 0 00 0000+00
NC RAMP T RD
INTER-BK SCHUYLKILL EX
(SR0076 SEG 3315/1630)
5 0510/0000 LENGTH(AH 1418 BK 0794)

009598 FT



INTER-AHD RAMP S RD
0500/0794 (SR8006 SEG 0530/0671)
ARAMINGO CK
STRUCTURE LENGTH 8 FT
0500/0500 BMSID 46/0476/0160/0050
009598 FT 0 0 00000 0 00 0000+00
NC RAMP O RD
INTER-BK MID COUNTY EX
(SR0476 SEG 0160/0206)
5 0500/0000 LENGTH(AH 0794 BK 2100)

007498 FT



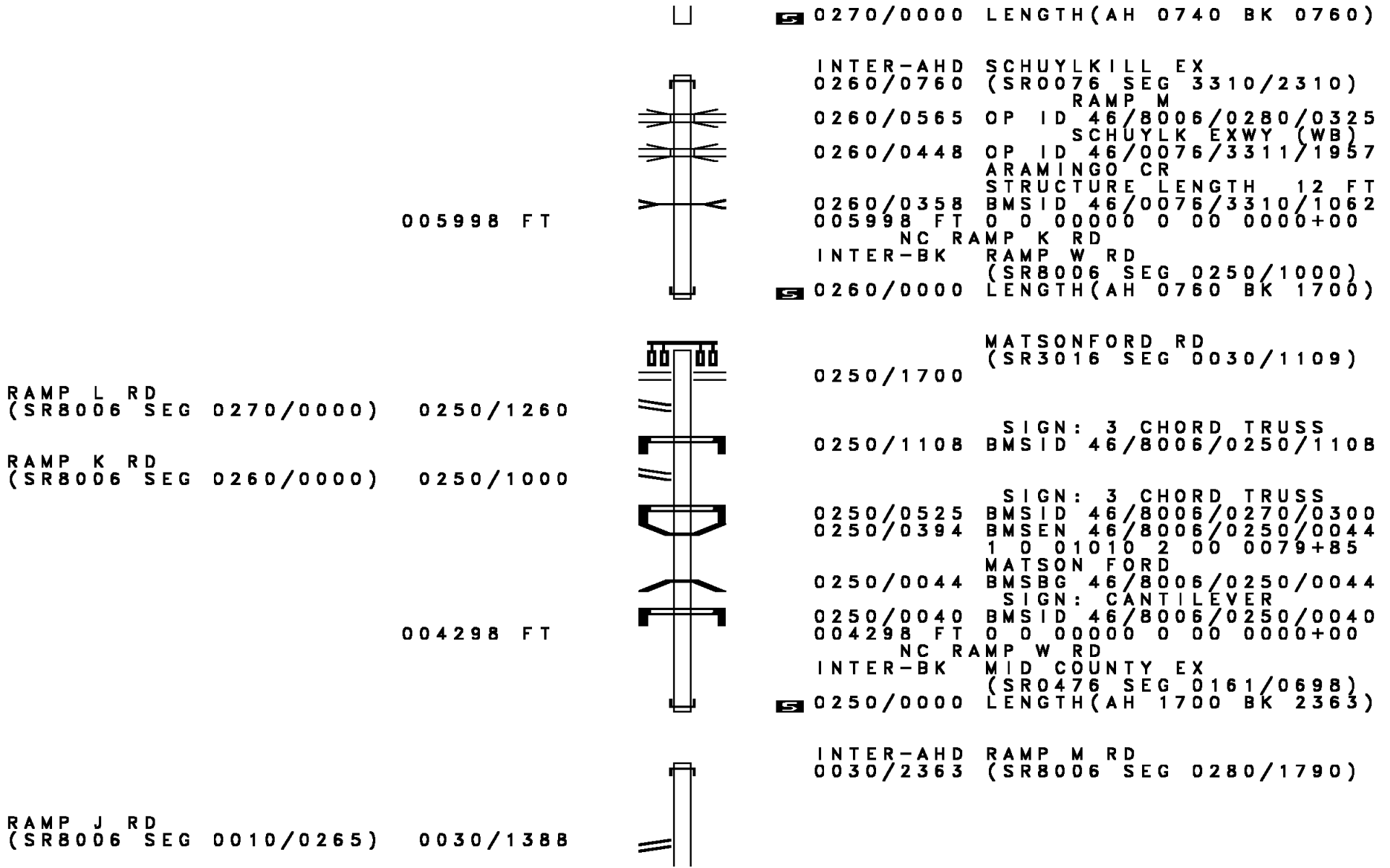
INTER-AHD MID COUNTY EX
0280/2100 (SR0476 SEG 0155/0111)
RAMP C RD
0280/1790 (SR8006 SEG 0030/2363)
0280/0682 BMSEN 46/8006/0280/0325
0 0 00000 0 00 0000+00
SR 0076 SH SCHUYLK EXWY
0280/0325 BMSBG 46/8006/0280/0325
007498 FT 0 0 00000 0 00 0000+00
NC RAMP M RD
INTER-BK SCHUYLKILL EX
(SR0076 SEG 3311/2480)
5 0280/0000 LENGTH(AH 2100 BK 0740)

006758 FT



INTER-AHD SCHUYLKILL EX
0270/0740 (SR0076 SEG 3311/1213)
006758 FT 0 0 00000 0 00 0000+00
NC RAMP L RD
INTER-BK RAMP W RD
(SR8006 SEG 0250/1260)

DIR: S TOTAL LEN: 3.411 MI. DIST: 06-4 SR: 8006
 LEFT MUN: WEST CONSHOHOCKEN B RIGHT MUN: WEST CONSHOHOCKEN B



5 0270/0000 LENGTH(AH 0740 BK 0760)

INTER-AHD SCHUYLKILL EX
 0260/0760 (SR0076 SEG 3310/2310)
 RAMP M
 0260/0565 OP ID 46/8006/0280/0325
 SCHUYLK EXWY (WB)
 0260/0448 OP ID 46/0076/3311/1957
 ARAMINGO CR
 STRUCTURE LENGTH 12 FT
 0260/0358 BMSID 46/0076/3310/1062
 005998 FT 0 0 00000 0 00 0000+00
 NC RAMP K RD
 INTER-BK RAMP W RD
 (SR8006 SEG 0250/1000)
 5 0260/0000 LENGTH(AH 0760 BK 1700)

MATSONFORD RD
 (SR3016 SEG 0030/1109)
 0250/1700

SIGN: 3 CHORD TRUSS
 0250/1108 BMSID 46/8006/0250/1108

SIGN: 3 CHORD TRUSS
 0250/0525 BMSID 46/8006/0270/0300
 0250/0394 BMSID 46/8006/0250/0044
 1 0 01010 2 00 0079+85

MATSON FORD
 0250/0044 BMSBG 46/8006/0250/0044
 SIGN: CANTILEVER
 0250/0040 BMSID 46/8006/0250/0040
 004298 FT 0 0 00000 0 00 0000+00
 NC RAMP W RD

INTER-BK MID COUNTY EX
 (SR0476 SEG 0161/0698)
 5 0250/0000 LENGTH(AH 1700 BK 2363)

INTER-AHD RAMP M RD
 0030/2363 (SR8006 SEG 0280/1790)

RAMP J RD
 (SR8006 SEG 0010/0265) 0030/1388

DIR: S TOTAL LEN: 3.411 MI. DIST: 06-4 SR: 8006
 LEFT MUN: WEST CONSHOHOCKEN B RIGHT MUN: WEST CONSHOHOCKEN B

001935 FT



0030/0072 FROM 3016/0022 SH
 (CONN)
 001935 FT 0 0 00000 0 00 0000+00
 NC RAMP C RD
 MATSONFORD RD
 (SR3016 SEG 0030/0000)

0030/0000 LENGTH(AH 2363 BK 1670)

INTER-AHD BMSID 46/8006/0020/1570
 RAMP T TD
 0020/1670 (SR8006 SEG 0510/0681)
 0 0 00000 0 00 0000+00
 RAMP S (WB)

0020/1511 BMSBG 46/8006/0020/1570
 SCHUYLK EXWY

0020/1385 OP ID 46/0076/3315/0965
 RAMP N RD

0020/1329 (SR8006 SEG 0540/0000)
 SCHUYLK EXWY

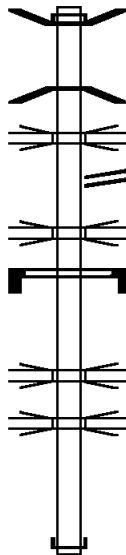
0020/1312 OP ID 46/0076/3314/1027
 SIGN: 4 CHORD TRUSS

0020/1190 BMSID 46/8006/0020/1190

0020/0182 OP ID MID CTY EXWY (NB)
 46/0476/0154/1946

0020/0066 OP ID MID CTY EXWY (SB)
 46/0476/0155/1781

000265 FT



000265 FT 0 0 00000 0 00 0000+00
 NC RAMP R RD

INTER-BK SCHUYLKILL EX
 (SR0076 SEG 3310/2415)

0020/0000 LENGTH(AH 1670 BK 0265)

INTER-AHD RAMP C RD
 0010/0265 (SR8006 SEG 0030/1388)
 ARAMINGO CR

0010/0050 BMSID 46/0076/3310/1062
 STRUCTURE LENGTH 12 FT

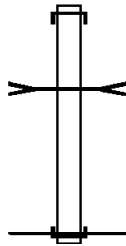
000000 FT 0 0 00000 0 00 0000+00
 NC RAMP J RD

INTER-BK SCHUYLKILL EX
 (SR0076 SEG 3310/1450)

MFC BEGIN = F

0010/0000 LENGTH(AH 0265 BK 0000)

000000 FT



EXTRACT DATE: 12/21/2020 ROADWAY MANAGEMENT SYSTEM PAGE NUMBER: 690
 PRINT DATE: 12/23/2020 SLD COUNTY/SR - ANNUAL PRINT COUNTY: MONTGOMERY
 DIR: W TOTAL LEN: .920 MI. DIST: 06-4 SR: 8005
 LEFT MUN: UPPER PROVIDENCE T RIGHT MUN: UPPER PROVIDENCE T

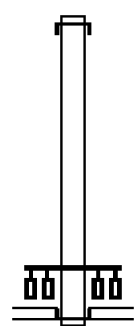
004856 FT

004856 FT
 INTER-AHD POTTSTOWN BP
 0770/1615 (SR0422 SEG 0260/1938)

003241 FT

003241 FT 0 0 00000 0 00 0000+00
 NC RAMP F RD
 EGYPT RD
 (SR4002 SEG 0071/1400)

INTER-BK BLACK ROCK RD
 (SR4003 SEG 0010/0000)
 0770/0000 LENGTH(AH 1615 BK 0225)



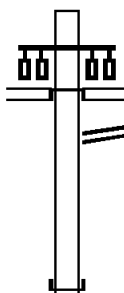
DIR: W TOTAL LEN: .920 MI. DIST: 06-4 SR: 8005
 LEFT MUN: UPPER PROVIDENCE T RIGHT MUN: UPPER PROVIDENCE T

003016 FT



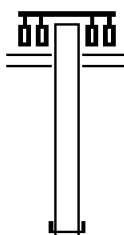
INTER-AHD EGYPT RD
 0760/0225 (SR4002 SEG 0070/1626)
 003016 FT 0 0 00000 0 00 0000+00
 INTER-BK RAMP RD
 (SR8005 SEG 0750/0642)
 0760/0000 LENGTH(AH 0225 BK 0755)

002261 FT



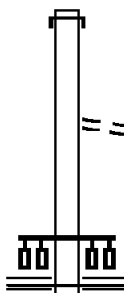
INTER-AHD BLACK ROCK RD
 (SR4003 SEG 0010/0000)
 EGYPT RD
 (SR4002 SEG 0070/1400)
 0750/0755 RAMP RD
 0750/0642 (SR8005 SEG 0760/0000)
 002261 FT 0 0 00000 0 00 0000+00
 NC RAMP E RD
 INTER-BK POTTSTOWN BP
 (SR0422 SEG 0260/0495)
 0750/0000 LENGTH(AH 0755 BK 1099)

001162 FT



EGYPT RD
 (SR4002 SEG 0070/2268)
 0500/1099
 001162 FT 0 0 00000 0 00 0000+00
 NC RAMP C RD
 INTER-BK POTTSTOWN BP
 (SR0422 SEG 0261/1186)
 0500/0000 LENGTH(AH 1099 BK 1162)

000000 FT



INTER-AHD POTTSTOWN BP
 0250/1162 (SR0422 SEG 0251/2309)
 0250/0072 FROM 4002/0071 SH
 (CONN)
 000000 FT 0 0 00000 0 00 0000+00
 NC RAMP D RD
 EGYPT RD
 (SR4002 SEG 0070/2268)
 0250/0000 MFC BEGIN = F
 LENGTH(AH 1162 BK 0000)

DIR: N TOTAL LEN: 1.134 MI. DIST: 06-4 SR: 8004
 LEFT MUN: UPPER MERION T RIGHT MUN: UPPER MERION T

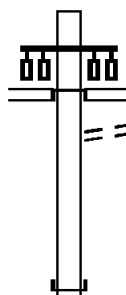
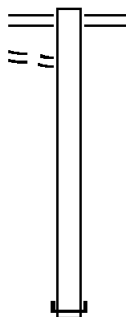
TO 3037/0012 SH
 (CONN)

005990 FT

0500/1801

004100 FT

003100 FT



005990 FT BALLIGOMINGO RD
 0500/1890 (SR3037 SEG 0012/0359)

004100 FT 1 0 00769 2 13 0000+00
 NC RAMP D RD
 INTER-BK SCHUYLKILL EX
 (SR0076 SEG 3305/1606)
 5 0500/0000 LENGTH(AH 1890 BK 1000)

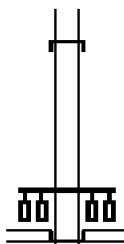
INTER-AHD HENDERSON RD
 (SR3029 SEG 0010/0000)
 GULPH RD
 (SR3039 SEG 0020/1757)

0260/1000
 0260/0890 TO 3039/0020 SH
 (CONN)

003100 FT 0 0 00000 0 00 0000+00
 NC RAMP A RD
 INTER-BK SCHUYLKILL EX
 (SR0076 SEG 3295/1380)
 5 0260/0000 LENGTH(AH 1000 BK 0369)

DIR: N TOTAL LEN: 1.134 MI. DIST: 06-4 SR: 8004
 LEFT MUN: UPPER MERION T RIGHT MUN: UPPER MERION T

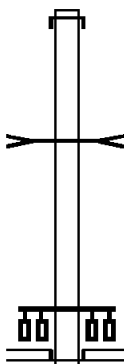
002731 FT



INTER-AHD SCHUYLKILL EX
 0250/0369 (SR0076 SEG 3295/0100)
 002731 FT 1 0 00769 2 09 0000+00
 NC RAMP B RD
 GULPH RD
 (SR3039 SEG 0020/1757)

INTER-BK HENDERSON RD
 (SR3029 SEG 0010/0000)
 0250/0000 LENGTH(AH 0369 BK 1271)

001460 FT

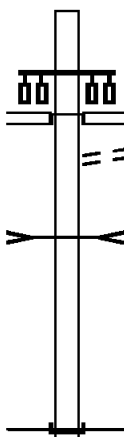


INTER-AHD SCHUYLKILL EX
 0020/1271 (SR0076 SEG 3300/1007)

GULPH CREEK
 STRUCTURE LENGTH 28 FT
 0020/0270 BMSID 46/8004/0010/1163
 001460 FT 1 0 00769 2 10 0000+00
 NC RAMP C RD
 GULPH RD
 (SR3039 SEG 0011/0000)
 (SR3039 SEG 0010/0000)

INTER-BK TRINITY LN
 (SR0320 SEG 0040/0000)
 0020/0000 LENGTH(AH 1271 BK 1460)

000000 FT



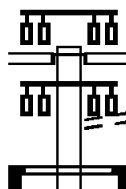
INTER-AHD TRINITY LN
 (SR0320 SEG 0040/0000)
 GULPH RD
 (SR3039 SEG 0011/0000)
 (SR3039 SEG 0010/0000)

0010/1460 TO 0320/0031 SH
 (CONN)
 0010/1281 GULPH CREEK
 STRUCTURE LENGTH 28 FT
 0010/1163 BMSID 46/8004/0010/1163


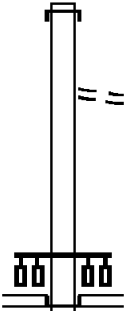
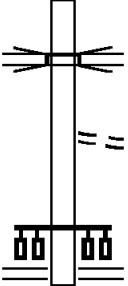
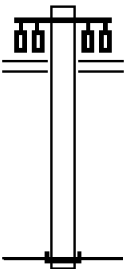
000000 FT 1 0 00769 2 11 0000+00
 NC RAMP D RD
 INTER-BK SCHUYLKILL EX
 (SR0076 SEG 3300/0605)
 MFC BEGIN = F
 0010/0000 LENGTH(AH 1460 BK 0000)

EXTRACT DATE: 12/21/2020 ROADWAY MANAGEMENT SYSTEM PAGE NUMBER: 686
 PRINT DATE: 12/23/2020 SLD COUNTY/SR - ANNUAL PRINT COUNTY: MONTGOMERY
 DIR: E TOTAL LEN: .688 MI. DIST: 06-4 SR: 8003
 LEFT MUN: LOWER PROVIDENCE T RIGHT MUN: LOWER PROVIDENCE T

003635 FT



003635 FT
 INTER-AHD RAMP G RD
 (SR8003 SEG 0250/0000)
 TROOPER RD
 (SR0363 SEG 0011/0395)
 (SR0363 SEG 0010/0395)
 0500/0780 TO 0363/0010 SH
 (CONN)
 0500/0720 SIGN: 2 CHORD TRUSS
 0500/0223 BMSID 46/8003/0500/0223

DIR:	E	TOTAL LEN:	.688 MI.	DIST:	06-4	SR:	8003
LEFT MUN:	LOWER PROVIDENCE T			RIGHT MUN:	LOWER PROVIDENCE T		
002855 FT		002855 FT	0 0 00000 0 00 0000+00	INTER-BK	NC RAMP J RD POTTSTOWN BP (SR0422 SEG 0321/3049)	5	0500/0000 LENGTH(AH 0780 BK 1085)
001770 FT		001770 FT	0250/0200 (CONN) 001770 FT 0 0 00000 0 00 0000+00	INTER-AHD	POTTSTOWN BP (SR0422 SEG 0321/1400) FROM 0363/0011 SH		
000970 FT		000970 FT	0022/0115 (CONN) 000970 FT 0 0 00000 0 00 0000+00	INTER-BK	RAMP G RD TROOPER RD (SR0363 SEG 0011/0395) (SR0363 SEG 0010/0395)	5	0250/0000 LENGTH(AH 1085 BK 0800)
000000 FT		000000 FT	0022/0800 OP ID 46/0363/0010/0130 0022/0115 (CONN) 000970 FT 0 0 00000 0 00 0000+00	INTER-AHD	POTTSTOWN BP (SR0422 SEG 0320/2307) TROOPER ROAD (NB)	5	0022/0000 LENGTH(AH 0800 BK 0970)
			0012/0970 TROOPER RD (SR0363 SEG 0011/0000) (SR0363 SEG 0010/0000)				
			000000 FT 0 0 00000 0 00 0000+00	INTER-BK	NC RAMP I RD POTTSTOWN BP (SR0422 SEG 0320/1850) MFC BEGIN = F	5	0012/0000 LENGTH(AH 0970 BK 0000)

DIR: S TOTAL LEN: 1.842 MI. DIST: 06-4 SR: 8002
 LEFT MUN: UPPER MERION T RIGHT MUN: UPPER MERION T

009728 FT



009728 FT
 INTER-AHD DEKALB PK
 0750/1186 (SR0202 SEG 0020/2025)

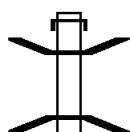
008542 FT

008542 FT 1 0 00769 2 06 0000+00
 NC RAMP 3 RD
 INTER-BK SCHUYLKILL EX
 (SR0076 SEG 3270/1950)
 0750/0000 LENGTH(AH 1186 BK 0533)

008009 FT



INTER-AHD DEKALB PK
 0510/0533 (SR0202 SEG 0030/1046)
 008009 FT 1 0 00769 2 08 0000+00
 NC RAMP H RD
 INTER-BK RAMP D COLLECTOR RD
 (SR9412 SEG 0010/0632)
 0510/0000 LENGTH(AH 0533 BK 0930)

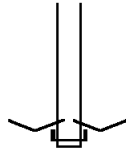


INTER-AHD RAMP D COLLECTOR RD
 0500/0930 (SR9412 SEG 0010/1216)
 0500/0574 BMS EN 46/8002/0500/0479
 0 0 0000 0 00 0000+00
 RAMP D
 0500/0479 BMS BG 46/8002/0500/0479

DIR: S TOTAL LEN: 1.842 MI.
 LEFT MUN: UPPER MERION T

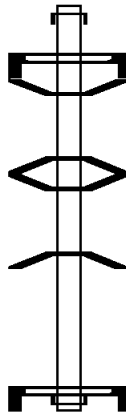
DIST: 06-4 SR: 8002
 RIGHT MUN: UPPER MERION T

007079 FT



007079 FT 1 0 00769 2 07 0000+00
 VILLAGE: KNG OF PRUSSIA
 NC RAMP I RD
 INTER-BK DEKALB PK
 (SR0202 SEG 0030/0752)
 0500/0000 LENGTH(AH 0930 BK 1263)

005816 FT



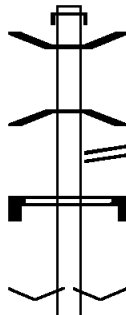
INTER-AHD 202SB/1-76 COLLECTOR RA
 0280/1263 (SR9411 SEG 0010/1175)
 SIGN: 3 CHORD TRUSS
 0280/1100 BMSID 46/9411/0010/0900
 0280/0875 BMSSEN 46/8002/0280/060B
 0 0 00000 0 00 0000+00
 RAMP D
 0280/0608 BMSBG 46/8002/0280/060B
 0280/0316 BMSSEN 46/8002/0280/0227
 0 0 00000 0 00 0000+00
 RAMP B
 0280/0227 BMSBG 46/8002/0280/0227
 005816 FT 0 0 00000 0 00 0000+00
 SIGN: 3 CHORD TRUSS
 INTER-BK BMSID 46/8002/0280/0000
 RAMP RD
 (SR8002 SEG 0260/0879)
 0280/0000 LENGTH(AH 1263 BK 0407)

005409 FT



INTER-AHD RAMP RD
 0270/0407 (SR8002 SEG 0250/0232)
 005409 FT 1 0 00769 2 01 0000+00
 INTER-BK GULPH RD
 (SR3039 SEG 0071/0732)
 0270/0000 LENGTH(AH 0407 BK 1659)

003750 FT



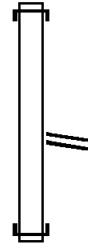
INTER-AHD DEKALB PK
 0260/1659 (SR0202 SEG 0031/0266)
 0260/1287 BMSSEN 46/8002/0260/1210
 0 0 00000 0 00 0000+00
 RAMP B
 0260/1210 BMSBG 46/8002/0260/1210
 RAMP RD
 0260/0879 (SR8002 SEG 0280/0000)
 SIGN: 3 CHORD TRUSS
 0260/0876 BMSID 46/8002/0280/0000
 003750 FT 1 0 00769 2 04 0000+00
 INTER-BK VILLAGE: UPPER MERION T
 RAMP D COLLECTOR RD

DIR: S TOTAL LEN: 1.842 MI. DIST: 06-4 SR: 8002
 LEFT MUN: UPPER MERION T RIGHT MUN: UPPER MERION T



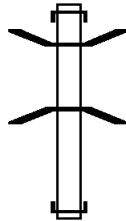
0260/0000 (SR9412 SEG 0010/2054)
 LENGTH(AH 1659 BK 1620)

INTER-AHD RAMP D COLLECTOR RD
 0250/1620 (SR9412 SEG 0010/2322)



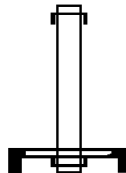
002130 FT

0250/0232 RAMP RD (SR8002 SEG 0270/0407)
 002130 FT 1 0 00769 2 00 0000+00
 INTER-BK DEKALB PK
 (SR0202 SEG 0031/1180)
 0250/0000 LENGTH(AH 1620 BK 0981)



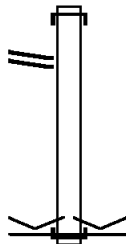
001149 FT

0030/0981 DEKALB PK (SR0202 SEG 0021/1072)
 0030/0504 BMS EN 46/8002/0030/0344
 0 0 00000 0 00 0000+00
 RAMP B
 0030/0344 BMS BG 46/8002/0030/0344
 001149 FT 0 0 00000 0 00 0000+00
 INTER-BK RAMP A
 (SR8002 SEG 0010/0304)
 0030/0000 LENGTH(AH 0981 BK 0461)



000688 FT

0020/0461 SCHUYLKILL EX (SR0076 SEG 3270/0950)
 000688 FT 1 0 00769 2 03 0000+00
 SIGN: 3 CHORD TRUSS
 BMS ID 46/0076/3270/1170
 INTER-BK DEKALB PK
 (SR9411 SEG 0010/1175)
 0020/0000 LENGTH(AH 0461 BK 0688)



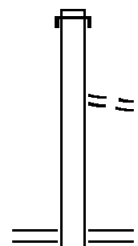
RAMP RD (SR8002 SEG 0030/0000) 0010/0304
 000000 FT

0010/0688 DEKALB PK (SR9411 SEG 0020/0000)
 000000 FT 1 0 00769 2 02 0000+00
 VILLAGE: UPPER MERION T
 NC RAMP RD
 INTER-BK SCHUYLKILL EX
 (SR0076 SEG 3270/0500)
 MFC BEGIN = F
 0010/0000 LENGTH(AH 0688 BK 0000)

EXTRACT DATE: 12/21/2020 ROADWAY MANAGEMENT SYSTEM PAGE NUMBER: 681
 PRINT DATE: 12/23/2020 SLD COUNTY/SR - ANNUAL PRINT COUNTY: MONTGOMERY
 DIR: S TOTAL LEN: .810 MI. DIST: 06-4 SR: 8001
 LEFT MUN: UPPER MERION T RIGHT MUN: UPPER MERION T

004279 FT

003451 FT



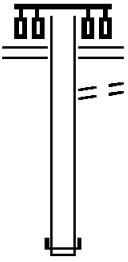


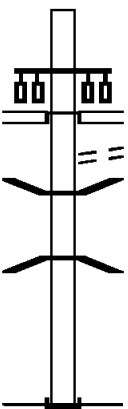
004279 FT
 INTER-AHD POTTSTOWN BP
 0750/0828 (SR0422 SEG 0340/0885)
 FROM 0023/0060 SH
 0750/0060 (CONN)
 003451 FT 1 0 00000 0 00 0000+00
 NC RAMP A RD
 VALLEY FORGE RD
 (SR0023 SEG 0061/0335)
 (SR0023 SEG 0060/0340)
 0750/0000 LENGTH(AH 0828 BK 1030)

INTER-AHD RAMP B RD
 (SR8001 SEG 0010/0890)
 VALLEY FORGE RD
 (SR0023 SEG 0071/0495)



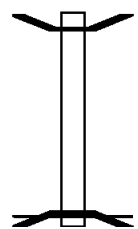
DIR: S TOTAL LEN: .810 MI.
 LEFT MUN: UPPER MERION T

DIST: 06-4 SR: 8001
 RIGHT MUN: UPPER MERION T

002421 FT		(SR0023 SEG 0070/0495) 0510/1030 TO 0023/0070 SH 0510/0810 (CONN) 002421 FT 1 0 00000 0 00 0000+00 NC RAMP C RD INTER-BK POTTSTOWN BP (SR0422 SEG 0341/0804) 0510/0000 LENGTH(AH 1030 BK 0692)
001729 FT		INTER-AHD POTTSTOWN BP 0500/0692 (SR0422 SEG 0341/0231) 001729 FT 1 0 00000 0 00 0000+00 NC RAMP G RD INTER-BK VALLEY FORGE RD (SR0023 SEG 0070/0335) 0500/0000 LENGTH(AH 0692 BK 0839)
000890 FT		INTER-AHD POTTSTOWN BP 0250/0839 (SR0422 SEG 0331/2796) 000890 FT 1 0 00000 0 00 0000+00 NC RAMP D RD INTER-BK VALLEY FORGE RD (SR0023 SEG 0071/0680) 0250/0000 LENGTH(AH 0839 BK 0890)
000000 FT		INTER-AHD RAMP RD (SR8001 SEG 0510/1030) VALLEY FORGE RD (SR0023 SEG 0071/0495) (SR0023 SEG 0070/0495) 0010/0890 TO 0023/0071 SH 0010/0830 (CONN) 0010/0694 BMSSEN 46/8001/0010/0500 1 0 00000 0 00 0000+00 U.S. 422 (WB) 0010/0500 BMSBG 46/8001/0010/0500 000000 FT 1 0 00000 0 00 0000+00 NC RAMP B RD INTER-BK POTTSTOWN BP (SR0422 SEG 0330/2606) MFC BEGIN = F 0010/0000 LENGTH(AH 0890 BK 0000)

EXTRACT DATE: 12/21/2020 ROADWAY MANAGEMENT SYSTEM PAGE NUMBER: 679
 PRINT DATE: 12/23/2020 SLD COUNTY/SR - ANNUAL PRINT COUNTY: MONTGOMERY
 DIR: B TOTAL LEN: .047 MI. DIST: 06-4 SR: 4105
 LEFT MUN: LIMERICK T RIGHT MUN: LIMERICK T

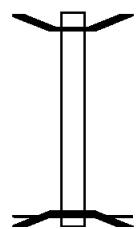
000248 FT
 000000 FT



000248 FT BMS EN 46/4105/0010/0000
 * REF-AHD AIRPORT RD
 0010/0248 (TWP)
 000000 FT 0 0 00000 0 00 0000+00
 NC AIRPORT RD
 * REF-BK AIRPORT RD
 (TWP)
 POTTSTOWN BY
 BMSBG 46/4105/0010/0000
 MFC BEGIN = E
 0010/0000 LENGTH(AH 0248 BK 0000)

EXTRACT DATE: 12/21/2020 ROADWAY MANAGEMENT SYSTEM PAGE NUMBER: 678
 PRINT DATE: 12/23/2020 SLD COUNTY/SR - ANNUAL PRINT COUNTY: MONTGOMERY
 DIR: B TOTAL LEN: .017 MI. DIST: 06-4 SR: 4103
 LEFT MUN: LOWER POTTS GROVE T RIGHT MUN: LOWER POTTS GROVE T

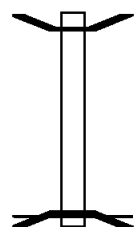
000089 FT
 000000 FT



000089 FT BMS EN 46/4103/0010/0000
 * REF-AHD PARK DR
 0010/0089 (TWP)
 000000 FT 0 0 00000 0 00 0000+00
 NC PA
 * REF-BK PARK DR
 (TWP)
 POTTS TOWN BY
 BMSBG 46/4103/0010/0000
 MFC BEGIN = E
 0010/0000 LENGTH(AH 0089 BK 0000)

EXTRACT DATE: 12/21/2020 ROADWAY MANAGEMENT SYSTEM PAGE NUMBER: 677
 PRINT DATE: 12/23/2020 SLD COUNTY/SR - ANNUAL PRINT COUNTY: MONTGOMERY
 DIR: B TOTAL LEN: .052 MI. DIST: 06-4 SR: 4102
 LEFT MUN: LIMERICK T RIGHT MUN: LIMERICK T

000276 FT
 000000 FT

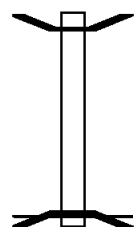


```

000276 FT BMS EN 46/4102/0010/0000
* REF-AHD COUNTRY CLUB RD
0010/0276 (T403)
000000 FT 0 0 00000 0 00 0000+00
          NC CO COUNTRY CLUB RD
* REF-BK COUNTRY CLUB RD
          (T403)
          POTTSTOWN EX
          BMSBG 46/4102/0010/0000
          MFC BEGIN = E
5 0010/0000 LENGTH(AH 0276 BK 0000)
  
```

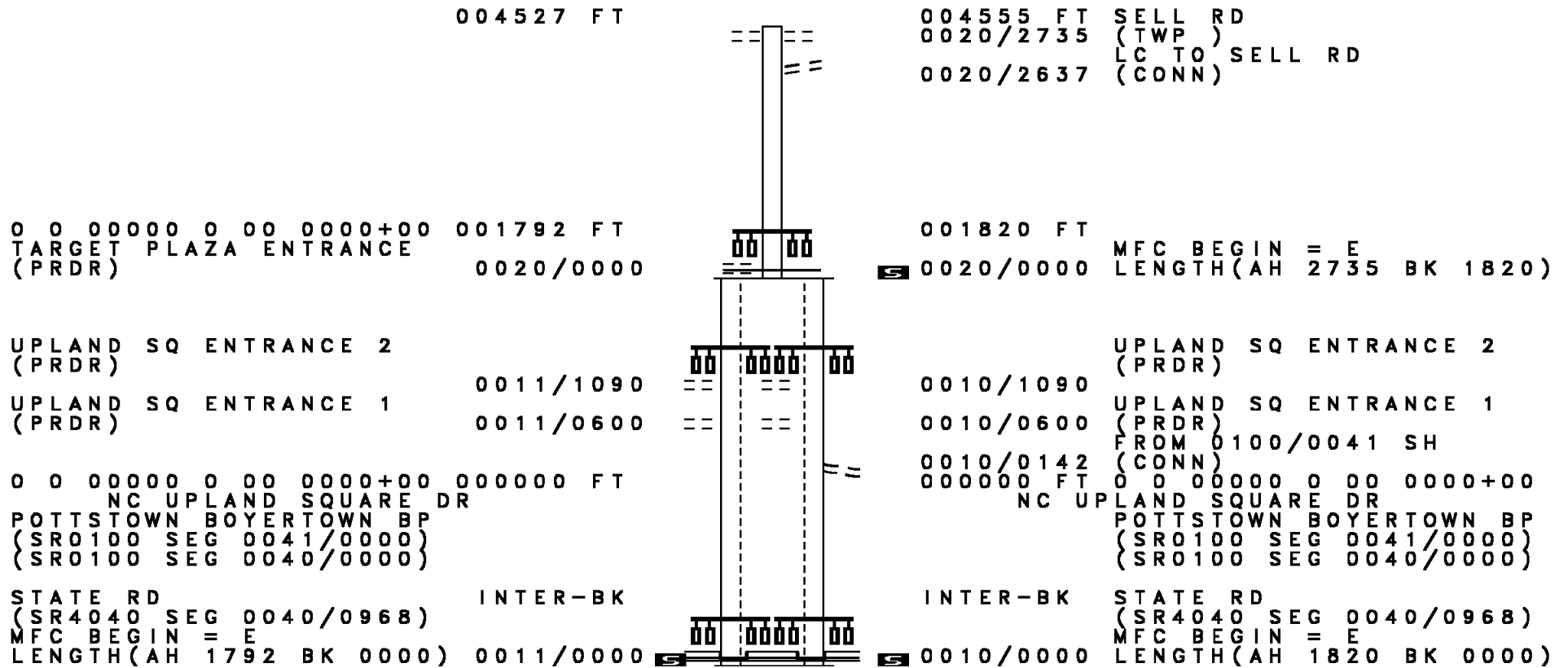
EXTRACT DATE: 12/21/2020 ROADWAY MANAGEMENT SYSTEM PAGE NUMBER: 676
 PRINT DATE: 12/23/2020 SLD COUNTY/SR - ANNUAL PRINT COUNTY: MONTGOMERY
 DIR: B TOTAL LEN: .020 MI. DIST: 06-4 SR: 4101
 LEFT MUN: LOWER POTTS GROVE T RIGHT MUN: LOWER POTTS GROVE T

000107 FT
 000000 FT



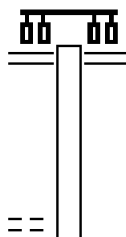
000107 FT BMS EN 46/4101/0010/0000
 * REF-AHD ARMAND HAMMER BL
 0010/0107 (TWP)
 000000 FT 0 0 00000 0 00 0000+00
 NC AR ARMAND HAMMER BL
 * REF-BK ARMAND HAMMER BL
 (TWP)
 POTTSTOWN BYPASS
 BMSBG 46/4101/0010/0000
 MFC BEGIN = E
 0010/0000 LENGTH(AH 0107 BK 0000)

EXTRACT DATE: 12/21/2020 ROADWAY MANAGEMENT SYSTEM PAGE NUMBER: 675
 PRINT DATE: 12/23/2020 SLD COUNTY/SR - ANNUAL PRINT COUNTY: MONTGOMERY
 DIR: N TOTAL LEN: .863 MI. DIST: 06-4 SR: 4049
 LEFT MUN: WEST POTTS GROVE T RIGHT MUN: WEST POTTS GROVE T



EXTRACT DATE: 12/21/2020 ROADWAY MANAGEMENT SYSTEM PAGE NUMBER: 674
 PRINT DATE: 12/23/2020 SLD COUNTY/SR - ANNUAL PRINT COUNTY: MONTGOMERY
 DIR: B TOTAL LEN: 5.275 MI. DIST: 06-4 SR: 4048
 LEFT MUN: TRAPPE B RIGHT MUN: TRAPPE B

0 0 00000 0 00 0000+00 026187 FT
 LINDEN ST
 (BORO) 0090/0000



027851 FT MAIN ST
 0090/1664 (SR4031 SEG 0140/0000)

026187 FT
 0090/0000 LENGTH(AH 1664 BK 1951)

DIR: B TOTAL LEN: 5.275 MI. DIST: 06-4 SR: 4048
 LEFT MUN: TRAPPE B RIGHT MUN: TRAPPE B

Stationing	Description	Stationing	Description
024236 FT		0084/0480	NEBORLEA WY (TWP)
		024236 FT	0 0 00000 0 00 0000+00
			BORO LINE RD (T427)
		0084/0000	LENGTH(AH 1951 BK 2140)
			NC SEVENTH AV TRAPPE
		0080/1852	UPPER PROVIDENCE T
		0080/1191	CANCI CT (T519)
0 0 00000 0 00 0000+00	022096 FT	022096 FT	
UNKNOWN RD (PRDR)	0080/0000	0080/0000	LENGTH(AH 2140 BK 1325)
			BECHTEL RD (T325)
		0074/0849	FRUIT FARM RD (T428)
0 0 00000 0 00 0000+00	020771 FT	020771 FT	
RITTENHOUSE RD (T326)	0074/0000	0074/0000	LENGTH(AH 1325 BK 2736)
018035 FT		018035 FT	0 0 00000 0 00 0000+00
			DALE DR (TWP)
		0070/0000	LENGTH(AH 2736 BK 3331)
		0060/2369	DONNA DR (T520)
		0060/1509	CHEYENNE RD (T508)
		0060/1167	KEOKUK RD (T470)

EXTRACT DATE: 12/21/2020
PRINT DATE: 12/23/2020

ROADWAY MANAGEMENT SYSTEM
SLD COUNTY/SR - ANNUAL PRINT

PAGE NUMBER: 672
COUNTY: MONTGOMERY

DIR: B TOTAL LEN: 5.275 MI.
LEFT MUN: UPPER PROVIDENCE T

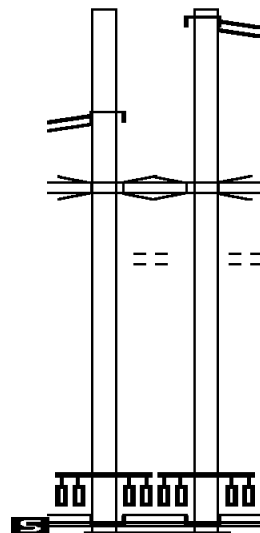
DIST: 06-4 SR: 4048
RIGHT MUN: UPPER PROVIDENCE T

Stationing	Description	Stationing	Description
014704 FT		0060/0320	OP ID POTTSTO EXWY 46/0422/0180/0000
		0060/0244	OP ID POTTSTO EXWY 46/0422/0181/0000
		014704 FT	O O 00000 0 00 0000+00
			YEAGER RD
			(T320)
		0060/0000	LENGTH(AH 3331 BK 3619)
		0050/3521	BMSEN 46/4048/0050/3484
			O O 00000 0 0 0000+00
			MINGO CREEK
OLD MILL RD (T435)		0050/3484	BMSBG 46/4048/0050/3484
		0050/2482	LC FROM ORCHARD CT
			(CONN)
		0050/2434	VAUGHN RD
			(T436)
		0050/0608	UPPER PROVIDENCE
			LIMERICK T
			SPRING-FORD HIGH SCHOOL
			(PRDR)
		0050/0458	
		011085 FT	
SPRING-FORD MIDDLE SCHO (PRDR)			
O O 00000 0 00 0000+00		0050/0458	
011085 FT			
SPRING ST (T407)			
LIMERICK			
LOWER FREDERICK T		0050/0000	LENGTH(AH 3619 BK 2264)
LOWER FREDERICK			LIMERICK
ROYERSFORD B		0040/2081	ROYERSFORD B
			WASHINGTON ST
		0040/1861	(BORO)
			WALNUT ST
			(BORO)
		0040/1460	
			MAIN ST
			(SR4014 SEG 0042/0000)
		0040/1027	MFC BEGIN = D
			CHURCH ST
		0040/0551	(BORO)
			CHESTNUT ST
		0040/0118	(BORO)
		008821 FT	ROYERSFORD
O O 00000 0 00 0000+00			
008821 FT			

DIR: B TOTAL LEN: 5.275 MI. DIST: 06-4 SR: 4048
 LEFT MUN: ROYERSFORD B RIGHT MUN: ROYERSFORD B

Left Side Description	Left Side Stationing	Right Side Description	Right Side Stationing
ROYERSFORD RD (T409)	0040/0000	LIMERICK T LENGTH(AH 2264 BK 3131) OAK ST (T406)	0040/0000
		CHAPEL RD (T405)	0030/2821
TENTH AV (TWP)	0030/1926		0030/2450
FOXMEADOW DR (TWP)	0030/1446		0030/1926
		ABBAY DR (T470)	0030/0741
0 0 00000 0 00 0000+00 005690 FT		005690 FT KING RD (T402)	005690 FT
COUNTRY CLUB RD (T403)	0030/0000	LENGTH(AH 3131 BK 2742)	0030/0000
		PINE TREE DR (TWP)	0020/1584
			002948 FT
0 0 00000 0 00 0000+00 002948 FT		LENGTH(AH 2742 BK 2948)	0020/0000
LIMERICK RD (T318)	0020/0000	BENNER RD (T312)	0010/1468
		UNKNOWN RD (TWP)	0010/0612
			000000 FT
		NC LEWIS RD RAMP RD (SR8011 SEG 0750/0000) LINFIELD TRAPPE RD (SR4022 SEG 0051/0272) (SR4022 SEG 0050/0280)	0 0 00000 0 00 0000+00
		INTER-BK LEWIS RD (SR4022 SEG 0051/0272) MFC BEGIN = C	
		LENGTH(AH 2948 BK 0000)	0010/0000

RIDGE PK INTER-AHD
 (SR4031 SEG 0280/0000)
 RIDGE PK
 (SR4031 SEG 0280/0000) 0011/1715
 RIDGE PIKE
 OP ID 46/4031/0281/1095 0011/0950
 PENNDOT STOCKPILE 14
 (GOVT) 0011/0230
 1 0 01041 0 00 0023+87 000000 FT
 NC TOWNSHIP LINE RD
 RAMP B RD
 (SR8013 SEG 0500/0745)
 RUPERT RD
 (SR4026 SEG 0030/0000)
 EVERGREEN RD INTER-BK
 (SR4026 SEG 0030/0000)
 MFC BEGIN = B
 LENGTH(AH 1715 BK 0000) 0011/0000



002083 FT RIDGE PK
 INTER-AHD (SR4031 SEG 0281/0000)
 RIDGE PK
 0010/2083 (SR4031 SEG 0281/0000)
 RIDGE PIKE
 0010/1000 OP ID 46/4031/0281/1095
 PENNDOT STOCKPILE 14
 (GOVT) 0010/0219
 000000 FT 1 0 01041 0 00 0023+87
 NC TOWNSHIP LINE RD
 RAMP B RD
 (SR8013 SEG 0500/0745)
 RUPERT RD
 (SR4026 SEG 0030/0000)
 INTER-BK EVERGREEN RD
 (SR4026 SEG 0030/0000)
 MFC BEGIN = B
 LENGTH(AH 2083 BK 0000) 0010/0000

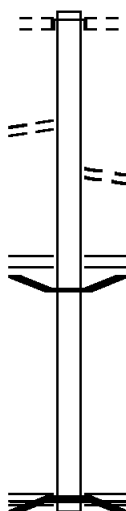
DIR: B TOTAL LEN: .297 MI. DIST: 06-4 SR: 4045
 LEFT MUN: WEST POTTS GROVE T RIGHT MUN: WEST POTTS GROVE T

TO 8023/0250 SH
 (CONN)

001570 FT

0010/0470

000000 FT



001570 FT
 INTER-AHD

0010/1570

0010/0400

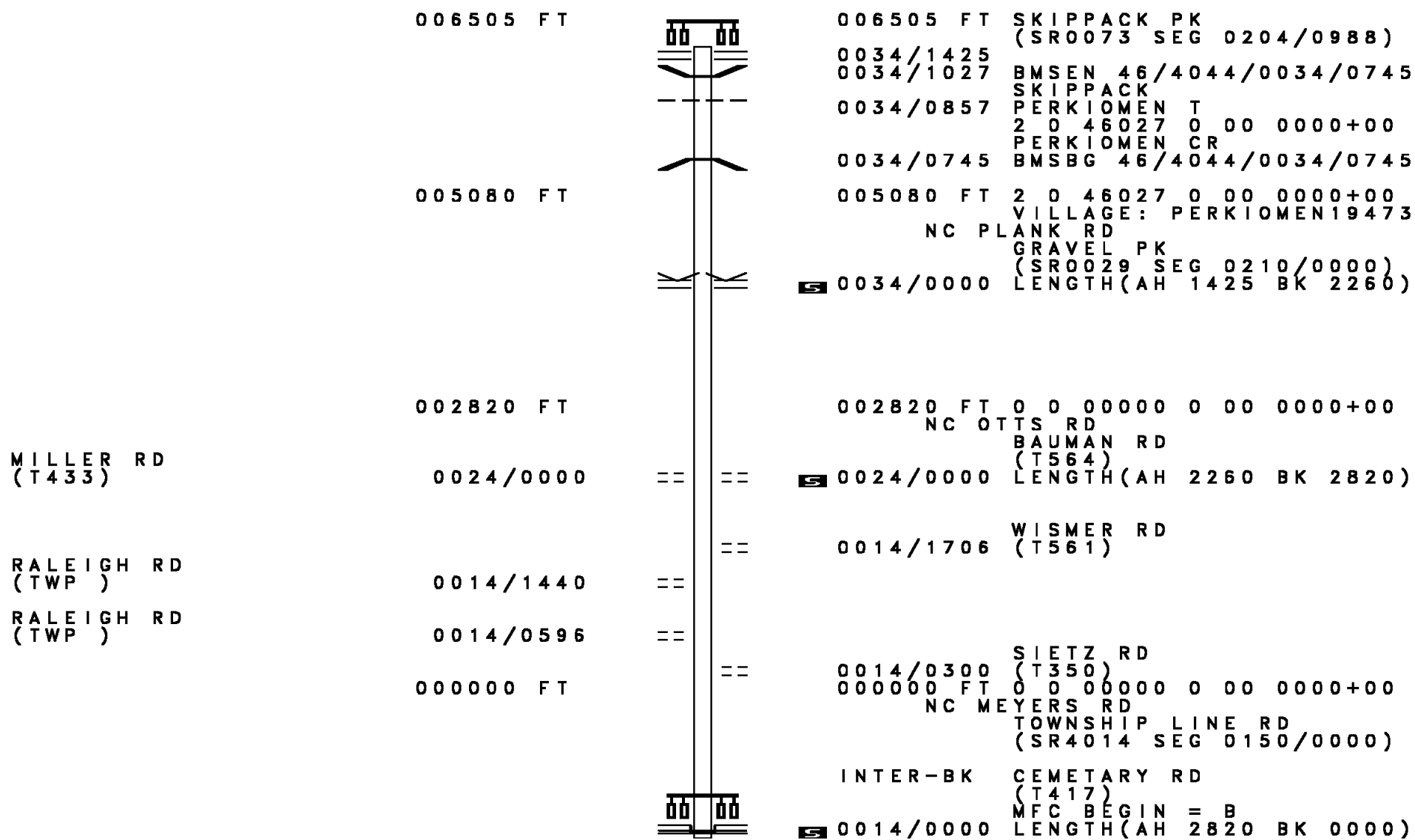
0010/0330
 0010/0110
 000000 FT

0010/0000

SOUTH GROSSTOWN RD
 (TWP)
 OLD READING PK
 (CNTY)

FROM 8023/0500 SH
 (CONN)
 RAMP RD
 (SR8023 SEG 0250/0000)
 RAMP RD
 (SR8023 SEG 0500/0820)
 BMS EN 46/8023/0010/0295
 0 0 0000 0 00 0000+00
 NC GR OSSTOWN RD
 RAMP RD
 (SR8023 SEG 0010/0800)
 (SR8023 SEG 0750/0000)
 POTTSTOWN BYPASS (WB)
 BMS BG 46/8023/0010/0295
 MFC BEGIN = E
 LENGTH (AH 1570 BK 0000)

DIR: B TOTAL LEN: 1.232 MI. DIST: 06-4 SR: 4044
 LEFT MUN: SKIPPACK T RIGHT MUN: SKIPPACK T



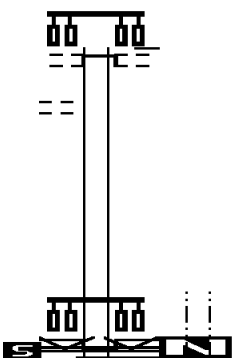
EXTRACT DATE: 12/21/2020 ROADWAY MANAGEMENT SYSTEM PAGE NUMBER: 667
 PRINT DATE: 12/23/2020 SLD COUNTY/SR - ANNUAL PRINT COUNTY: MONTGOMERY

DIR: B TOTAL LEN: .073 MI. DIST: 06-4 SR: 4043
 LEFT MUN: POTTSTOWN B RIGHT MUN: POTTSTOWN B

CHARLOTTE ST INTER-AHD
 (SR0663 SEG 0030/0000)
 KING ST
 (BORO)

BUTTONWOOD AL 0011/0384
 (BORO) 0011/0204
 1 1 02696 0 00 0000+00 000000 FT
 VILLAGE: POTTSTOWN BORO
 NC CHARLOTTE ST
 HIGH ST
 (SR4031 SEG 0360/1532)

CHARLOTTE ST INTER-BK
 (BORO) 000384 FT
 MFC BEGIN = B
 LENGTH(AH 0384 BK 0000) 0011/0000



000204 FT
 000000 FT
 7010/0000 LTH AH 000100 BK 000000

DIR: B TOTAL LEN: 1.776 MI. DIST: 06-4 SR: 4042
 LEFT MUN: WEST POTTS GROVE T RIGHT MUN: WEST POTTS GROVE T

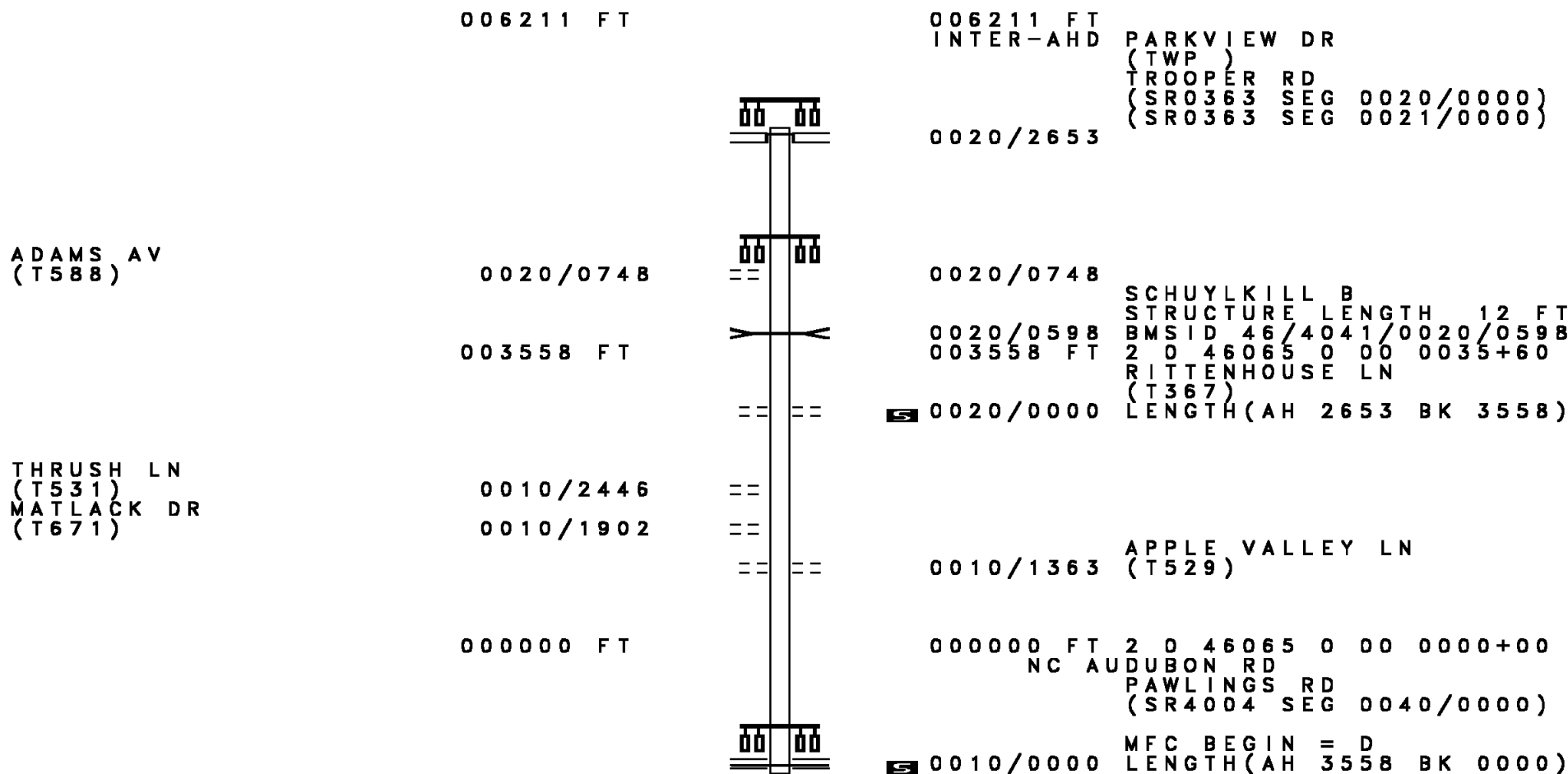
Stationing / Description	Length (FT)	Diagram	Stationing / Description	Length (FT)	Notes
	009377	[Diagram]	009377	7062	LENGTH(AH 0380 BK 3299)
	009377	[Diagram]	009377	7060	LENGTH(AH 3299 BK 3579)
	009377	[Diagram]	009377	7050	LENGTH(AH 3579 BK 2391)
	009377	[Diagram]	009377	7040	LTH AH 002391 BK 001050
	009377	[Diagram]	009377	7034	LTH AH 001050 BK 001533
MANATAWNY ST (SR4037 SEG 0050/1046)	0034/1533	[Diagram]	0034/1533	0034/1533	INTER-AHD MANATAWNY ST (SR4037 SEG 0050/1046)
		[RBR]		0034/1146	BMS EN 46/4042/0034/1011 2 0 46188 0 00 0075+00 P3
		[RBR]		0034/1011	MANATAWNY CREEK BMSBG 46/4042/0034/1011
		[Diagram]		0034/0955	READING COMPANY - TRUST OVERPASS IS RR X-ING
2 0 46188 0 00 0075+00	007844	[Diagram]	007844	007844	
TOOTH ACRES RD (PRDR)	0034/0000	[Diagram]	0034/0000	0034/0000	LENGTH(AH 1533 BK 2654)
ROBERTS DR (TWP)	0030/1834	[Diagram]			
MORELLO DR (TWP)	0030/1192	[Diagram]			
	005190	[Diagram]	005190	005190	2 0 46188 0 00 0051+72 BERKS ST (TWP)
CONSTITUTION AV (TWP)	0020/1965	[Diagram]	0030/0000	0030/0000	LENGTH(AH 2654 BK 2249)
		[Diagram]	0020/1885	0020/1885	UNKNOWN AL (TWP)

DIR: B TOTAL LEN: 1.776 MI. DIST: 06-4 SR: 4042
 LEFT MUN: WEST POTTS GROVE T RIGHT MUN: WEST POTTS GROVE T

			==	0020/1691	ELM ST (TWP)			
			==	0020/1361	LINDEN ST (TWP)			
			==	0020/0997	UNKNOWN AL (TWP)			
SHANE DR (TWP)		0020/0756	==					
			==	0020/0343	SCHOOL LN (TWP)			
HOLLY DR (TWP)		0020/0205	==					
2 0 46188 0 00 0029+26		002941 FT	==	002941 FT	RICE ST (TWP)			
DORI LN (TWP)		0020/0000	==	5 0020/0000	LENGTH (AH 2249 BK 2941) QUINTER ST (TWP)			
SYLVAN DR (TWP)		0010/2587	==	0010/2587	JEFFERSON ST (TWP)			
			==	0010/2211	MONROE ST (TWP)			
			==	0010/1841	CENTER ST (TWP)			
			==	0010/1294	UNKNOWN AL (TWP)			
			==	0010/1109	RACE ST (TWP)			
			==	0010/0940	UNKNOWN AL (TWP)			
			==	0010/0750	ASH ST (TWP)			
			==	0010/0570	UNKNOWN AL (TWP)			
			==	0010/0397	VINE ST (TWP)			
VINE ST (TWP)		0010/0275	==					
			==	0010/0217	GROSSTOWN RD (TWP)			
UNKNOWN AL (TWP)		0010/0128	==					
		000000 FT	==	000000 FT	2 0 46188 0 00 0000+00 (APRA) CONTINENTAL CONC NC GR			
					HIGH ST (SR4031 SEG 0420/0586) (SR4031 SEG 0421/0595)			
				INTER-BK	GROSSTOWN RD (TWP)			
				5 0010/0000	MFC BEGIN = D LENGTH (AH 2941 BK 0000)			



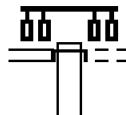
DIR: B TOTAL LEN: 1.176 MI. DIST: 06-4 SR: 4041
 LEFT MUN: LOWER PROVIDENCE T RIGHT MUN: LOWER PROVIDENCE T



EXTRACT DATE: 12/21/2020 ROADWAY MANAGEMENT SYSTEM PAGE NUMBER: 663
PRINT DATE: 12/23/2020 SLD COUNTY/SR - ANNUAL PRINT COUNTY: MONTGOMERY
DIR: B TOTAL LEN: 3.820 MI. DIST: 06-4 SR: 4040
LEFT MUN: DOUGLASS T RIGHT MUN: DOUGLASS T

020168 FT

E PHILADELPHIA AV
(SR0073 SEG 0040/0000) 0120/2708



020168 FT
INTER-AHD

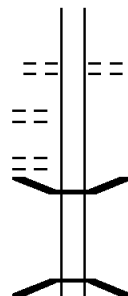
0120/2708

E PHILADELPHIA AV
(SR0073 SEG 0040/0000)
SWAMP PK
(CNTY)

DIR: B TOTAL LEN: 3.820 MI. DIST: 06-4 SR: 4040
 LEFT MUN: DOUGLASS T RIGHT MUN: DOUGLASS T

YODER AV
 (T508)
 DIEHL DR
 (T517)

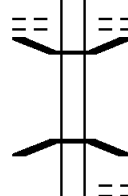
0120/0865
 0120/0421
 017460 FT



0120/1393 VIRMAY DR
 (T511)
 0120/0022 BMS EN 46/4040/0120/0000
 017460 FT 2 0 46179 0 00 0124+95
 MINISTER CREEK
 BMSBG 46/4040/0120/0000
 0120/0000 LENGTH(AH 2708 BK 2118)

GROSSER RD
 (T345)

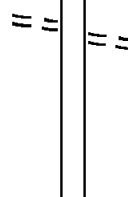
0110/0154
 015342 FT



0110/0154 THRUSH DR
 (T540)
 0110/0019 BMS EN 46/4040/0110/0000
 015342 FT 2 0 46179 0 00 0103+76
 BRCH MINISTER CR
 BMSBG 46/4040/0110/0000
 0110/0000 LENGTH(AH 2118 BK 3011)
 BOW LN
 0100/2633 (T520)

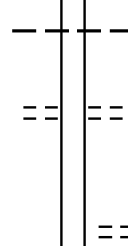
BUCHERT RD
 (T346)

0100/1358
 012331 FT



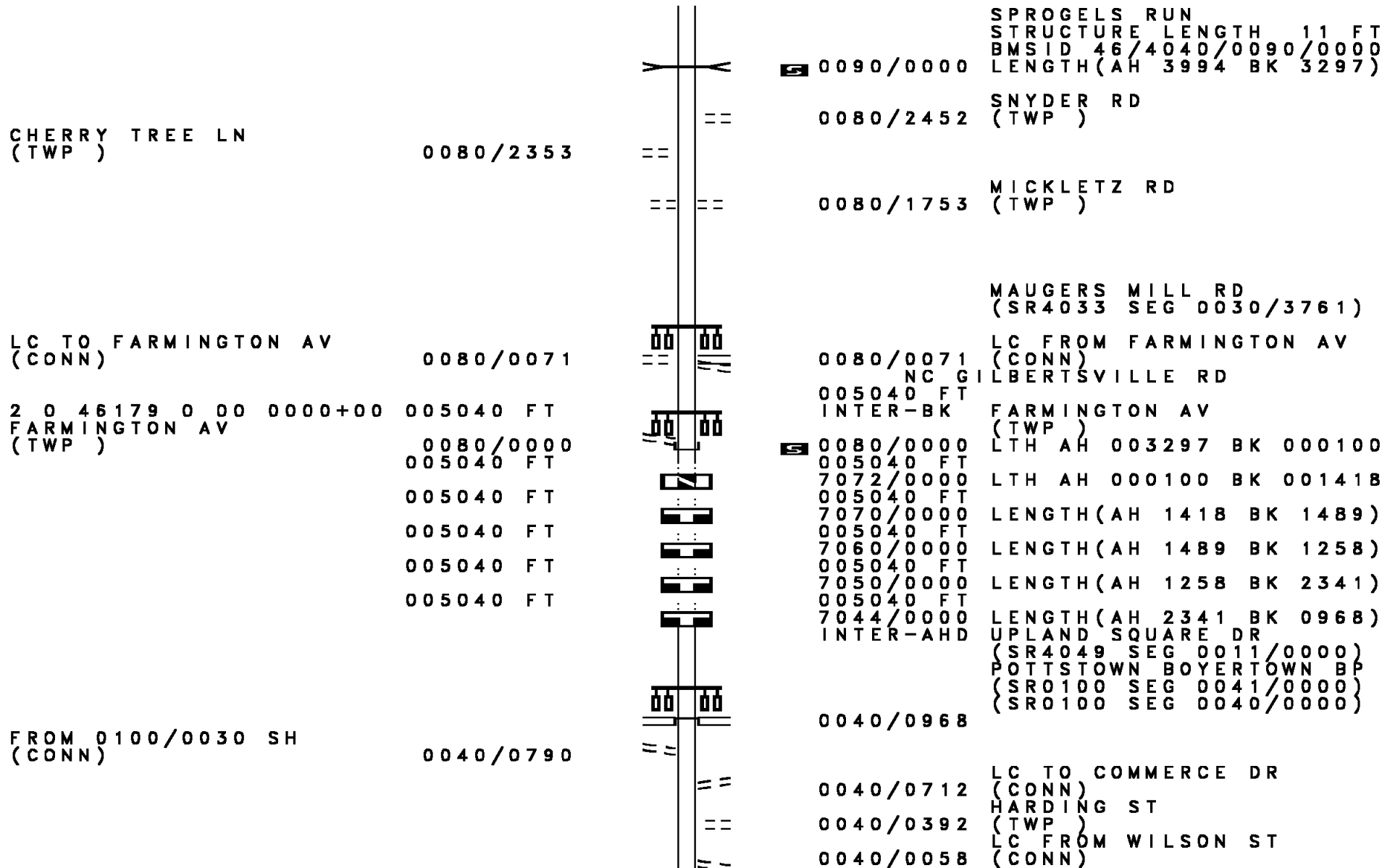
0100/1358 BUCHERT RD
 (T346)
 012331 FT 2 0 46179 0 00 0073+50
 0100/0000 LENGTH(AH 3011 BK 3994)

008337 FT



0090/2630 DOUGLASS
 UPPER POTTS GROVE T
 0090/1877 MOYER RD
 (TWP)
 0090/0499 MAPLE LEAF LN
 (TWP)
 008337 FT 2 0 46179 0 00 0033+64

DIR: B TOTAL LEN: 3.820 MI. DIST: 06-4 SR: 4040
 LEFT MUN: UPPER POTTS GROVE T RIGHT MUN: UPPER POTTS GROVE T



CHERRY TREE LN
(TWP)

0080/2353

LC TO FARMINGTON AV
(CONN)

0080/0071

2 0 46179 0 00 0000+00
FARMINGTON AV
(TWP)

005040 FT
0080/0000
005040 FT
005040 FT
005040 FT
005040 FT
005040 FT
005040 FT

FROM 0100/0030 SH
(CONN)

0040/0790

SPROGELS RUN
STRUCTURE LENGTH 11 FT
BMSID 46/4040/0090/0000
LENGTH(AH 3994 BK 3297)

S 0090/0000

SNYDER RD
(TWP)

0080/2452

MICKLETZ RD
(TWP)

0080/1753

MAUGERS MILL RD
(SR4033 SEG 0030/3761)

LC FROM FARMINGTON AV
(CONN)

0080/0071

ALBERTSVILLE RD

FARMINGTON AV
(TWP)

S 0080/0000

LTH AH 003297 BK 000100

LTH AH 000100 BK 001418

LENGTH(AH 1418 BK 1489)

LENGTH(AH 1489 BK 1258)

LENGTH(AH 1258 BK 2341)

LENGTH(AH 2341 BK 0968)

UPLAND SQUARE DR
(SR4049 SEG 0011/0000)
POTTSTOWN BOYERTOWN BP
(SR0100 SEG 0041/0000)
(SR0100 SEG 0040/0000)

0040/0968

LC TO COMMERCE DR
(CONN)

0040/0712

HARDING ST
(TWP)

0040/0392

LC FROM WILSON ST
(CONN)

0040/0058

DIR: B TOTAL LEN: 3.820 MI.
LEFT MUN: UPPER POTTS GROVE T

DIST: 06-4 SR: 4040
RIGHT MUN: UPPER POTTS GROVE T

Stationing	Direction	Street	Length (FT)	Segment	Notes
004072	FT	WILSON ST (BORO)			2 0 46002 0 00 0064+73
		UPPER POTTS GROVE POTTSSTOWN B			
0040/0000		LENGTH (AH 0968 BK 1114)			
002958	FT	REYNOLDS AV (BORO)			
0030/0000		LENGTH (AH 1114 BK 1886)			
0020/1674		UNKNOWN AL (BORO)			
0020/1394		TENTH ST (BORO)			
0020/1218		UNKNOWN AL (BORO)			
0020/1043		NINTH ST (BORO)			
0020/0870		UNKNOWN AL (BORO)			
0020/0696		EIGHTH ST (BORO)			
0020/0347		SEVENTH ST (BORO)			
0020/0173		UNKNOWN AL (BORO)			
001072	FT	STATE RD NC ST			2 0 46002 0 00 0034+95
		SIXTH ST (BORO)			
0020/0000		LENGTH (AH 1886 BK 1072)			
0010/0886		UNKNOWN AL (BORO)			
0010/0714		FIFTH ST (BORO)			
0010/0534		UNKNOWN AL (BORO)			
0010/0362		FOURTH ST (BORO)			
0010/0186		UNKNOWN AL (BORO)			
		THIRD ST (BORO)			
000000	FT	MANATAWNY ST (SR4037 SEG 0020/0000)			
0010/0000		MFC BEGIN = D LENGTH (AH 1072 BK 0000)			
0024+07	000000 FT	MANATAWNY ST (SR4037 SEG 0020/0000)			
0010/0000					

EXTRACT DATE: 12/21/2020 ROADWAY MANAGEMENT SYSTEM PAGE NUMBER: 659
PRINT DATE: 12/23/2020 SLD COUNTY/SR - ANNUAL PRINT COUNTY: MONTGOMERY
DIR: E TOTAL LEN: .000 MI. DIST: 06-4 SR: 4039
LEFT MUN: UPPER POTTS GROVE T RIGHT MUN: UPPER POTTS GROVE T

000000 FT

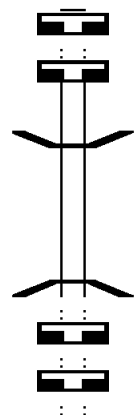


000000 FT
7010/0000 LENGTH(AH 0557 BK 0000)

007897 FT
 007897 FT

 007784 FT

 007784 FT
 007784 FT
 007784 FT



007884 FT
 7090/0000 LENGTH(AH 2959 BK 1947)
 007884 FT
 7084/0000 LENGTH(AH 1947 BK 0113)
 * REF-AHD BMSBN 46/4038/0082/0000
 0082/0113 FARMINGTON AV
 007771 FT (TWP)
 * REF-BK 1 0 00284 0 00 0166+77
 FARMINGTON AV
 (TWP)
 PA 100
 BMSBG 46/4038/0082/0000
 S 0082/0000 LENGTH(AH 0113 BK 0439)
 007771 FT
 7080/0000 LENGTH(AH 0439 BK 2788)
 007771 FT
 7070/0000 LENGTH(AH 2788 BK 3059)
 007771 FT

DIR: E TOTAL LEN: 1.496 MI. DIST: 06-4 SR: 4038
 LEFT MUN: POTTSTOWN B RIGHT MUN: POTTSTOWN B

Stationing	Distance	Structure	Notes
007784	FT	[Symbol]	7060/0000 LENGTH(AH 3059 BK 3517)
007784	FT	[Symbol]	007771 FT
		[Symbol]	7050/0000 LENGTH(AH 3517 BK 0621)
		[Symbol]	007771 FT
		[Symbol]	7042/0000 LENGTH(AH 0621 BK 1462)
		[Symbol]	* REF-AHD FARMINGTON AV
		[Symbol]	(TWP)
		[Symbol]	0040/1462 POTTSTOWN B
		[Symbol]	WILSON ST
		[Symbol]	(BORO)
		[Symbol]	0040/1305 FARMINGTON CT
		[Symbol]	(PRDR)
		[Symbol]	0040/0952 SUMMIT MEWS DR
		[Symbol]	(BORO)
YORK ST (BORO)		[Symbol]	
1 0 00284 0 00 0048+20		[Symbol]	0040/0294
REYNOLDS AV (BORO)		[Symbol]	006322 FT
		[Symbol]	0040/0000
		[Symbol]	006309 FT
		[Symbol]	0040/0000 LENGTH(AH 1462 BK 3057)
		[Symbol]	EAST ST (BORO)
		[Symbol]	(APRA) CHARLES A STOUT
		[Symbol]	WEST ST (BORO)
		[Symbol]	0030/2190 WILLOW ST (BORO)
		[Symbol]	0030/2003 BMSBN 46/4038/0030/1870
		[Symbol]	0030/1885 1 0 00284 0 00 0033+07
		[Symbol]	STORM SEWER
EIGHTH ST (BORO)		[Symbol]	0030/1870 BMSBG 46/4038/0030/1870
		[Symbol]	0030/1720 OAK ST (BORO)
		[Symbol]	0030/1584 BMSBN 46/4038/0030/1570
		[Symbol]	1 0 00284 0 00 0033+07
		[Symbol]	SEWER
		[Symbol]	0030/1570 BMSBG 46/4038/0030/1570
		[Symbol]	HANOVER ST (BORO)
		[Symbol]	NC FARMINGTON AV
		[Symbol]	JEFFERSON AV (BORO)
		[Symbol]	0030/1072 SEWER
		[Symbol]	STRUCTURE LENGTH 31 FT
FOURTH ST (BORO)		[Symbol]	0030/0750 BMSID 46/4038/0030/0750
		[Symbol]	0030/0051 THIRD ST (BORO)

DIR: E TOTAL LEN: 1.496 MI. DIST: 06-4 SR: 4038
 LEFT MUN: POTTSTOWN B RIGHT MUN: POTTSTOWN B

1 0 00284 0 00 0017+50 003265 FT
 THIRD ST
 (BORO) 0030/0000

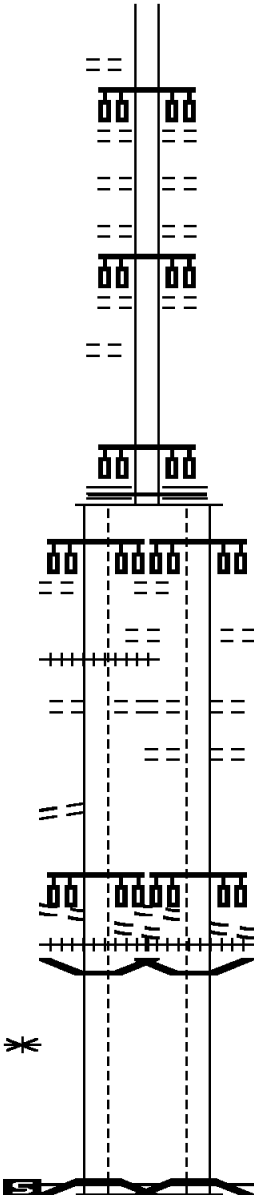
BUTTONWOOD AL
 (BORO) 0020/0198
 001524 FT

SECURITY PLAZA DR
 (BORO) 0011/1204
 QUEEN ST
 (BORO) 0011/1177
 (AAR 589327C) #TRKS 02 0011/1143
 SOUTH ST
 (BORO) 0011/0782

LC TO COLLEGE DR
 (CONN) 0011/0634
 COLLEGE DR
 (BORO)

INDUSTRIAL HW
 (BORO) 0011/0512
 (AAR 529779Y) #TRKS 01 0011/0457
 BMSBN 46/4038/0010/0000 0011/0344
 1 0 00147 7 00 0000+00 000000 FT

HANOVER ST
 (SR1037 SEG 0050/3086) REF-BK *
 SCHUYLKILL RIVER
 BMSBG 46/4038/0010/0000
 MFC BEGIN = B
 BK-CHESTER (15)
 LENGTH(AH 1524 BK 0000) 0011/0000



003252 FT
 0030/0000 LENGTH(AH 3057 BK 1741)
 BEECH ST
 (BORO)

0020/1441
 0020/1090 WALNUT ST
 (BORO)
 0020/0739 CHESTNUT ST
 (BORO)
 0020/0383 KING ST
 (BORO)

001511 FT 1 0 00284 0 00 0000+00
 HIGH ST
 (SR4031 SEG 0370/0000)

0020/0000 MFC BEGIN = D
 LENGTH(AH 1741 BK 1511)

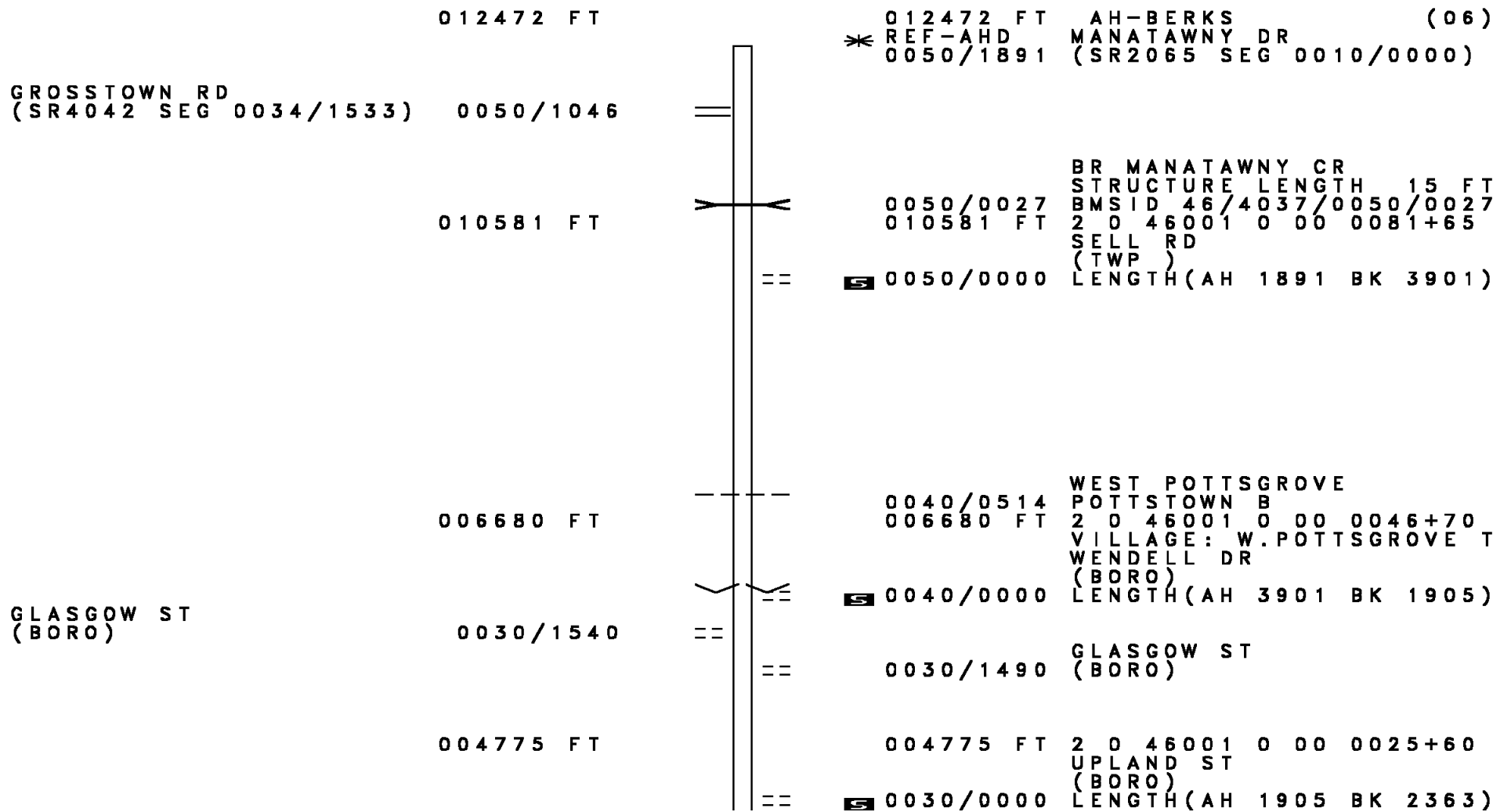
SECURITY PLAZA DR
 (BORO) 0010/1205
 0010/1174 QUEEN ST
 (BORO)
 0010/0782 SOUTH ST
 (BORO)
 0010/0781 SOUTH ST
 (BORO)

COLLEGE DR
 (BORO)

INDUSTRIAL HW
 (BORO) 0010/0489
 (AAR 529779Y) #TRKS 01 0010/0443
 BMSBN 46/4038/0010/0000 0010/0344
 1 0 00147 7 00 0000+00 000000 FT

HANOVER ST
 (SR1037 SEG 0050/3086) * REF-BK *
 SCHUYLKILL RIVER
 BMSBG 46/4038/0010/0000
 MFC BEGIN = B
 BK-CHESTER (15)
 LENGTH(AH 1511 BK 0000) 0010/0000

DIR: B TOTAL LEN: 2.362 MI. DIST: 06-4 SR: 4037
 LEFT MUN: WEST POTTS GROVE T RIGHT MUN: WEST POTTS GROVE T



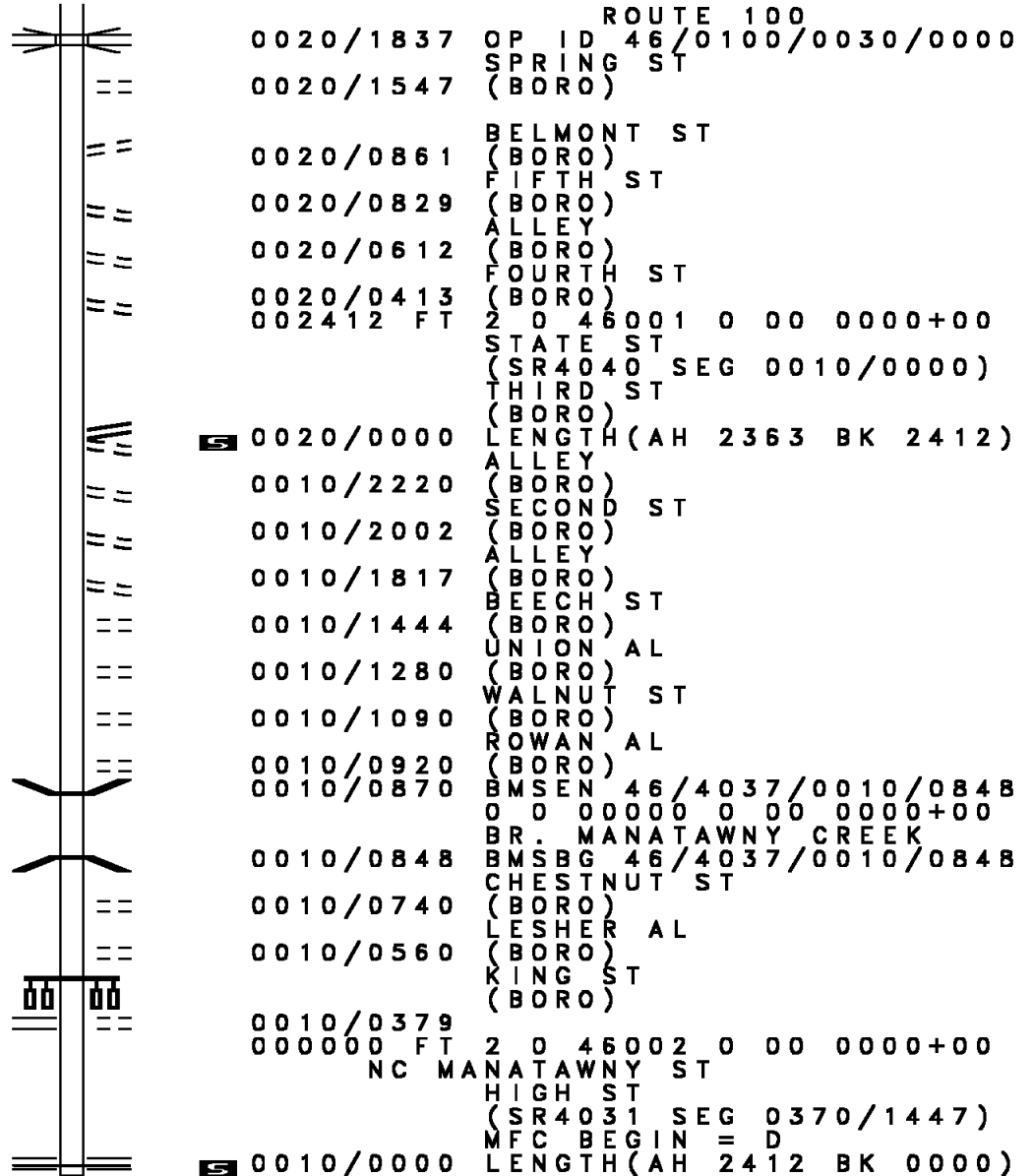
EXTRACT DATE: 12/21/2020
PRINT DATE: 12/23/2020

ROADWAY MANAGEMENT SYSTEM
SLD COUNTY/SR - ANNUAL PRINT

PAGE NUMBER: 654
COUNTY: MONTGOMERY

DIR: B TOTAL LEN: 2.362 MI.
LEFT MUN: POTTSTOWN B

DIST: 06-4 SR: 4037
RIGHT MUN: POTTSTOWN B



002412 FT

KING ST
(SR0663 SEG 0011/1829)
(SR0663 SEG 0010/1820) 0010/0379
000000 FT

Street Name	Stationing	Diagram	Stationing	Description
003645 FT			003645 FT	INTER-AHD WILSON RD (BORO) HIGH ST (SR4031 SEG 0321/0386)
SUNSET DR (BORO)	0020/1598		0020/1966	TO 4031/0321 SH (CONN)
CHERRY LN (BORO)	0020/1298		0020/1880	POTTSTOWN HOSPITAL DR (PRDR)
QUEEN ST (BORO)	0020/0255 001679 FT		0020/1598	
			001679 FT	2 0 46207 0 00 0000+00 VILLAGE: POTTSTOWN BORO MEDICAL DR (TWP) POTTSTOWN LOWER POTTS GROVE T LENGTH(AH 1966 BK 1679) BMSSEN 46/4036/0010/1166 2 0 46206 0 00 0011+60 NORFOLK SOUTHERN RAI RR BMSBG 46/4036/0010/1166 AD MOYER DR (PRDR)
HOME DEPOT DR (PRDR)	0010/0750		0020/0000	BMSSEN 46/4036/0010/0254 BRIDGE POSTED (TONS) 2 0 46206 0 00 0002+49 SGL 33 COMB 40 NORFOLK SOUTHERN RAI RR BMSBG 46/4036/0010/0254 FROM 8015/0500 SH (CONN)
			0010/1295	
			0010/1166	
			0010/0750	
			0010/0360	
			0010/0254	
			0010/0171	
			000000 FT	2 0 46206 0 00 0000+00 VILLAGE: L.POTTS GROVE T NC ARMAND HAMMER BL RAMP C RD (SR8015 SEG 0500/0440) INTER-BK ARMAND HAMMER BL (TWP) MFC BEGIN = D
INDUSTRIAL HW (TWP)	0010/0000		0010/0000	LENGTH(AH 1679 BK 0000)

EXTRACT DATE: 12/21/2020 ROADWAY MANAGEMENT SYSTEM PAGE NUMBER: 652
 PRINT DATE: 12/23/2020 SLD COUNTY/SR - ANNUAL PRINT COUNTY: MONTGOMERY
 DIR: B TOTAL LEN: .000 MI. DIST: 06-4 SR: 4035
 LEFT MUN: LOWER POTTS GROVE T RIGHT MUN: LOWER POTTS GROVE T

000000 FT
 000000 FT
 000000 FT

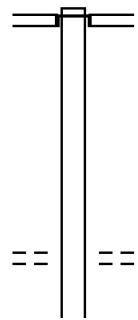


000000 FT
 7022/0000 LENGTH(AH 2192 BK 1238)
 000000 FT
 7020/0000 LENGTH(AH 1238 BK 1146)
 000000 FT
 7010/0000 LENGTH(AH 1146 BK 0000)

EXTRACT DATE: 12/21/2020 ROADWAY MANAGEMENT SYSTEM PAGE NUMBER: 651
 PRINT DATE: 12/23/2020 SLD COUNTY/SR - ANNUAL PRINT COUNTY: MONTGOMERY
 DIR: B TOTAL LEN: 2.132 MI. DIST: 06-4 SR: 4034
 LEFT MUN: LOWER POTTS GROVE T RIGHT MUN: LOWER POTTS GROVE T

011259 FT

011259 FT
 INTER-AHD ORLANDO RD
 (TWP)
 CHARLOTTE ST
 0030/3785 (SR0663 SEG 0090/0000)



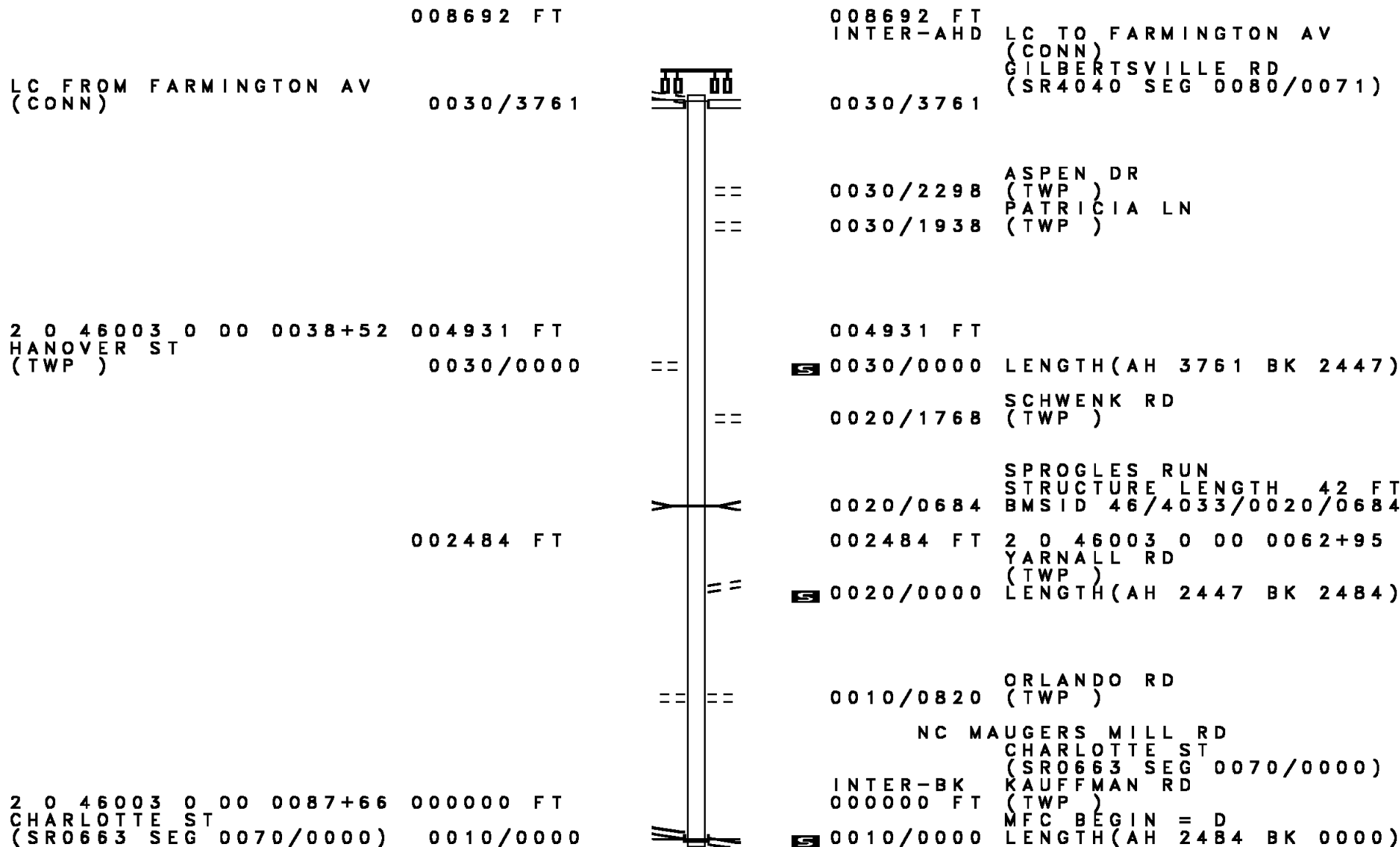
RINGING ROCKS PARK RD
 (PRDR) 0030/1024

0030/1024 YERGER RD
 (TWP)

DIR: B TOTAL LEN: 2.132 MI. DIST: 06-4 SR: 4034
 LEFT MUN: LOWER POTTS GROVE T RIGHT MUN: LOWER POTTS GROVE T

Left Side Description	Left Side Length	Right Side Description	Right Side Length
2 0 46005 0 00 0112+05 007474 FT PRIVATE DR (PRDR)	0030/0000	007474 FT 0030/0000 LENGTH(AH 3785 BK 1875)	
VALLEY RD (TWP)	0024/0346 005599 FT	0024/0615 BROOKE RD (TWP)	
VALLEY LN (TWP)	0020/1848	005599 FT 2 0 46005 0 00 0090+63 CEDAR HILL RD (TWP) 0024/0000 LENGTH(AH 1875 BK 2182)	
BUCHERT RD (SR4029 SEG 0030/1347)	0020/0000	003417 FT 2 0 46005 0 00 0071+16 BUCHERT RD (SR4029 SEG 0030/1347)	
VALLEY RD (TWP)	0010/2554	0020/0000 LENGTH(AH 2182 BK 3417)	
KENNY RD (TWP)	0010/0552 000000 FT	0010/2374 SPROGLES RUN STRUCTURE LENGTH 23 FT BMSID 46/4034/0010/2374	
GRACE ST (PRDR)	0010/0000	0010/1686 TIMBER LN (TWP) 0010/1360 IVY LN (TWP) 0010/0995 BRIAR LN (TWP)	
		000000 FT 2 0 46005 0 00 0034+44 (APRA) POTTS TOWN INDUST NC KE IM ST MULBERRY ST (TWP) INTER-BK KEIM ST (BORO) MFC BEGIN = D	
		0010/0000 LENGTH(AH 3417 BK 0000)	

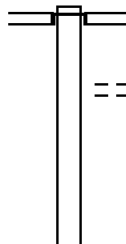
DIR: B TOTAL LEN: 1.646 MI. DIST: 06-4 SR: 4033
 LEFT MUN: UPPER POTTS GROVE T RIGHT MUN: UPPER POTTS GROVE T



EXTRACT DATE: 12/21/2020 ROADWAY MANAGEMENT SYSTEM PAGE NUMBER: 648
 PRINT DATE: 12/23/2020 SLD COUNTY/SR - ANNUAL PRINT COUNTY: MONTGOMERY
 DIR: B TOTAL LEN: 2.281 MI. DIST: 06-4 SR: 4032
 LEFT MUN: LOWER POTTS GROVE T RIGHT MUN: LOWER POTTS GROVE T

012045 FT

012045 FT
 INTER-AHD ROMIG RD
 (TWP)
 BLEIM RD
 0040/2214 (SR4027 SEG 0070/1994)
 DOE RUN LN
 0040/1572 (TWP)



009831 FT

009831 FT 2 0 46205 0 00 0099+04
 0040/0000 LENGTH(AH 2214 BK 1796)

DIR: B TOTAL LEN: 2.281 MI. DIST: 06-4 SR: 4032
 LEFT MUN: LOWER POTTS GROVE T RIGHT MUN: LOWER POTTS GROVE T

Stationing	Property/Segment	Length	Notes
0034/1775	WOODED WY (TWP)		
0034/0983	TIMBER VIEW DR (TWP)		
008035 FT			
0034/0000	BRIARWOOD LN (TWP)		LENGTH(AH 1796 BK 2646)
005389 FT			
0030/0000	BUCHERT RD (SR4029 SEG 0020/0000)		LENGTH(AH 2646 BK 3158)
0020/2572	WALNUT RIDGE DR (TWP)		
0020/2006	PEBBLE BEACH LN (TWP)		
002231 FT			
0020/0000	POTTER DR (TWP)		LENGTH(AH 3158 BK 2231)
0010/1861	SUNNYSIDE AV (T326)		
0010/0362	BROOKWOOD DR (TWP)		
0010/0167	BMSEN 46/4032/0010/0155		
0010/0155	BRANCH SPROGLES CREEK		
000000 FT	BMSBG 46/4032/0010/0155		
	NC KE PLER RD (T326)		
	SUNNYBROOK RD (T326)		
	MFC BEGIN = E		
	0010/0000		LENGTH(AH 2231 BK 0000)

Stationing	Description	Stationing	Description
097260 FT	AH-BERKS (06)	097170 FT	AH-BERKS (06)
BEN FRANKLIN HW (SR2022 SEG 0040/3577)	REF-AHD * 0421/1750	* REF-AHD	BEN FRANKLIN HW (SR2022 SEG 0041/3575)
JAY ST (TWP)	0421/1013	0420/1758	LC TO QUARRY RD (CONN)
GROSSTOWN RD (TWP)	0421/1013	0420/1013	JAY ST (TWP)
GROSSTOWN RD (SR4042 SEG 0010/0000)	0421/0595	0420/0586	GROSSTOWN RD (TWP)
1 0 00146 0 00 1140+66	095510 FT	095412 FT	GROSSTOWN RD (SR4042 SEG 0010/0000)
FAIRVIEW ST (TWP)	0421/0000	0420/0000	1 0 00146 0 00 1140+66
LENGTH(AH 1750 BK 1604)	0411/1245	0410/1222	FAIRVIEW ST (TWP)
HOWARD ST (TWP)	0411/0281	0410/0236	LENGTH(AH 1758 BK 1573)
OLD READING PK (TWP)	0410/0236	093839 FT	HOWARD ST (TWP)
1 0 00146 0 00 1124+74	093906 FT	0410/0000	OLD READING PK (TWP)
CENTER ST (TWP)	0411/0000	0410/0000	1 0 00146 0 00 1124+74
LENGTH(AH 1604 BK 2312)	0401/1867	0400/1873	VILLAGE: W POTTS GROVE T
FLAGG LN (TWP)	0401/1709	0400/1474	CENTER ST (TWP)
WEST POTTS GROVE POTTSTOWN B	0401/1219	0400/1216	LENGTH(AH 1573 BK 2327)
GLASGOW ST (BORO)	0401/0983	0400/0980	FLAGG LN (TWP)
QUINTER ST (BORO)	0401/0466	0400/0466	WEST POTTS GROVE POTTSTOWN B
RICE ST (BORO)	091594 FT	091512 FT	GLASGOW ST (BORO)
1 0 00146 0 00 1101+61			QUINTER ST (BORO)
PRINCE ST (BORO)			RICE ST (BORO)
			1 0 00146 0 00 1101+61
			PRINCE ST (BORO)

DIR: B TOTAL LEN: 18.420 MI. DIST: 06-4 SR: 4031
 LEFT MUN: POTTSTOWN B RIGHT MUN: POTTSTOWN B

<p>LENGTH(AH 2312 BK 2684) 0401/0000 [S] DALE PL (BORO)</p> <p>PARRY PL (BORO) BERKS ST (BORO)</p> <p>RAMP B RD (SR8028 SEG 0250/0000) 0391/0166 1 0 00146 0 00 1075+95 088910 FT GABLE AV (BORO) LENGTH(AH 2684 BK 1359) 0391/0000 [S]</p> <p>ROUTE 100 OP ID 46/0100/0010/2114 0381/0542 1 0 00146 0 00 1049+84 087551 FT COLLEGE DR (BORO)</p> <p>MFC BEGIN = B LENGTH(AH 1359 BK 2559) 0381/0000 [S]</p>		<p>0400/0000 [S] LENGTH(AH 2327 BK 2711) DALE PL (BORO)</p> <p>0390/2369 PARRY PL (BORO) 0390/2025 BERKS ST (BORO) 0390/1449</p> <p>088801 FT 1 0 00146 0 00 1075+95 GABLE AV (BORO) LENGTH(AH 2711 BK 1357) RAMP A RD (SR8028 SEG 0750/0775) ROUTE 100 OP ID 46/0100/0010/2114 1 0 00146 0 00 1049+84 COLLEGE DR (BORO)</p> <p>MFC BEGIN = B LENGTH(AH 1357 BK 2559) READING COMPANY - TRUST OVERPASS IS RR X-ING</p> <p>0370/2361 0370/1707 BMS EN 46/4031/0370/1547 1 0 00146 0 00 1035+28 MANATAWNY CREEK 0370/1547 BMSBG 46/4031/0370/1547 MANATAWNY ST (SR4037 SEG 0010/0000) ALLEY (BORO) 0370/1447 YORK ST (BORO) 0370/0857 0370/0662 084885 FT 1 0 00146 0 00 1035+28 HANOVER ST (SR4038 SEG 0020/0000)</p> <p>[S] 0370/0000 LENGTH(AH 2559 BK 2330) PENN ST (BORO)</p>
---	--	--

084992 FT

EXTRACT DATE: 12/21/2020
PRINT DATE: 12/23/2020

ROADWAY MANAGEMENT SYSTEM
SLD COUNTY/SR - ANNUAL PRINT

PAGE NUMBER: 644
COUNTY: MONTGOMERY

DIR: B TOTAL LEN: 18.420 MI.
LEFT MUN: POTTSTOWN B

DIST: 06-4 SR: 4031
RIGHT MUN: POTTSTOWN B

CHARLOTTE ST
(BORO)

0360/1532

UNION ST
(BORO)

0350/1896

ADAMS ST
(BORO)

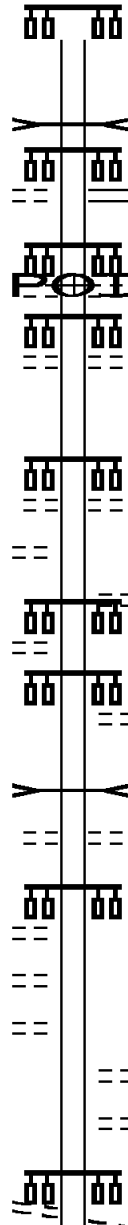
0350/1174

1 0 00146 0 00 0990+95
MADISON ST
(BORO)
EDEN ST
(BORO)
MONTGOMERY ST
(BORO)

080567 FT
0350/0000
0340/1482
0340/1051

1 0 00146 0 00 0971+15
KEIM ST
(BORO)

078585 FT
0340/0000



0360/1923

TEN YARD RUN CREEK
STRUCTURE LENGTH 12 FT
BMSID 46/4031/0360/1771
CHARLOTTE ST
(SR4043 SEG 0011/0000)

0360/1771

0360/1532

(APRA) CUSTOM MODULAR B
EVANS ST
(BORO)

0360/1070

FRANKLIN ST
(BORO)

0360/0603

082555 FT

1 0 00146 0 00 1011+95
WASHINGTON ST
(BORO)

0360/0000

LENGTH(AH 2330 BK 2095)

0350/1414

WARREN ST
(BORO)

0350/1174

0350/1126

ADAMS ST
(BORO)

0350/0958

BRANCH SCHUYLKILL RIVER
STRUCTURE LENGTH 12 FT
BMSID 46/4031/0350/0958
BAILEY ST
(BORO)

0350/0830

080460 FT

0350/0000

LENGTH(AH 2095 BK 1982)

0340/0811

GREEN ST
(BORO)
EDGEWOOD ST
(BORO)

0340/0384

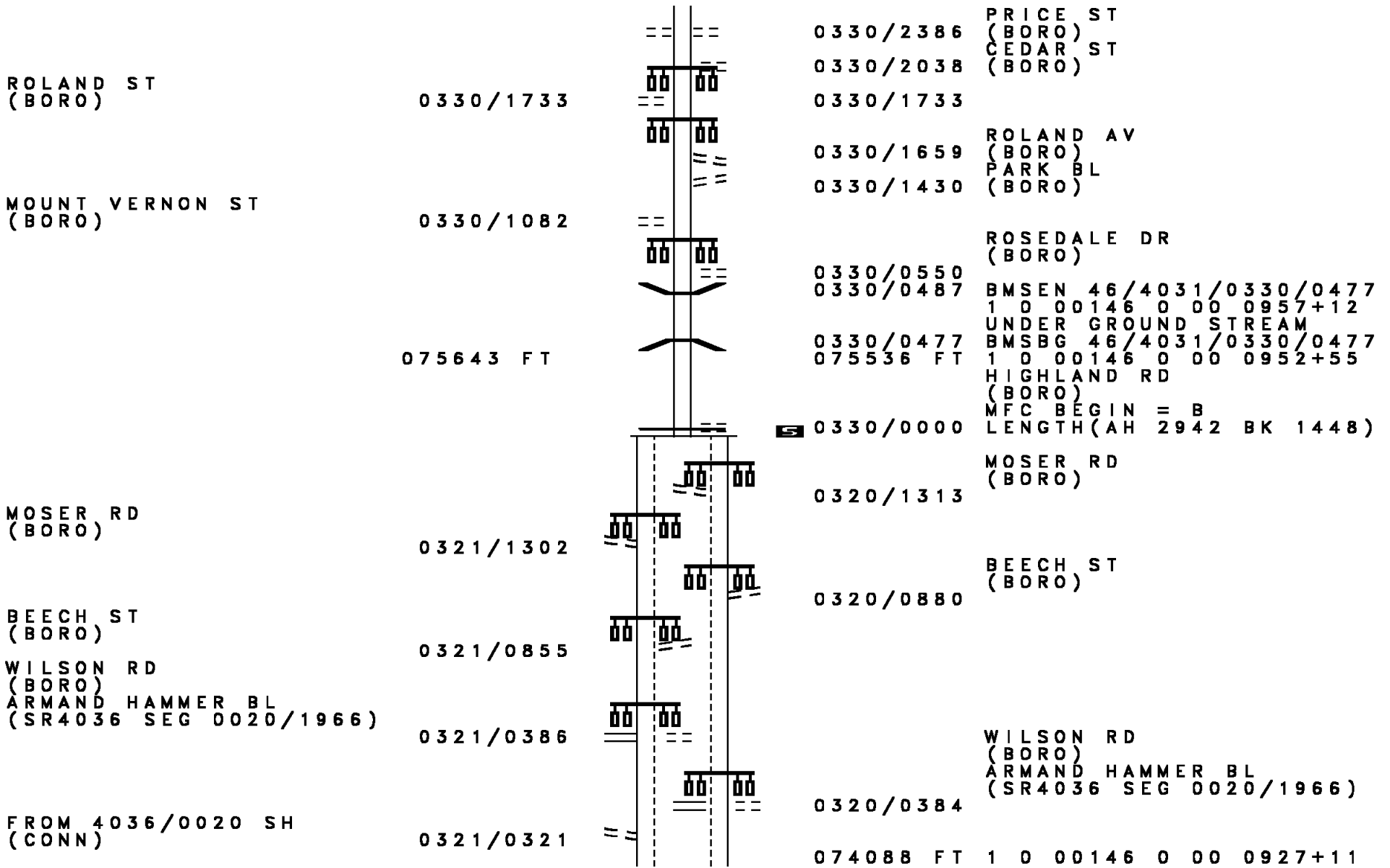
078478 FT

KEIM ST
(BORO)

0340/0000

LENGTH(AH 1982 BK 2942)

DIR: B TOTAL LEN: 18.420 MI. DIST: 06-4 SR: 4031
 LEFT MUN: POTTSTOWN B RIGHT MUN: POTTSTOWN B



075643 FT

0330/0000 LENGTH(AH 2942 BK 1448)

0320/1313

0321/1302

0320/0880

0321/0855

0321/0386

0320/0384

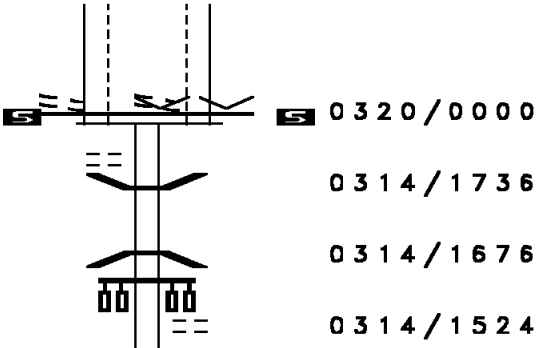
0321/0321

074088 FT 1 0 00146 0 00 0927+11

DIR: B TOTAL LEN: 18.420 MI. DIST: 06-4 SR: 4031
 LEFT MUN: POTTSTOWN B RIGHT MUN: POTTSTOWN B

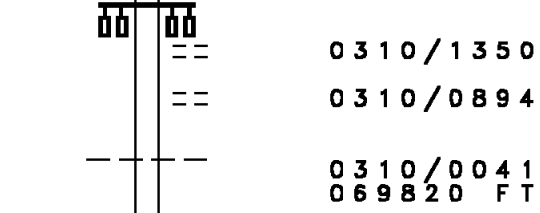
1 0 00146 0 00 0924+05 074194 FT
 POTTSTOWN HOSPITAL DR
 (PRDR)
 MFC BEGIN = B
 LENGTH(AH 1449 BK 2306) 0321/0000
 PORTER RD
 (TWP) 0314/1901

VILLAGE: POTTSTOWN BORO
 POTTSTOWN HOSPITAL
 (PRDR)
 MFC BEGIN = B
 LENGTH(AH 1448 BK 2306)



0 0 00000 0 00 0000+00 071888 FT
 FIRST AV
 (TWP) 0314/0000
 MAPLE GLEN VILLAGE
 (TWP) 0310/1595

071782 FT
 S 0314/0000 LENGTH(AH 2306 BK 1962)
 WILLOW RD
 (TWP) 0310/1860

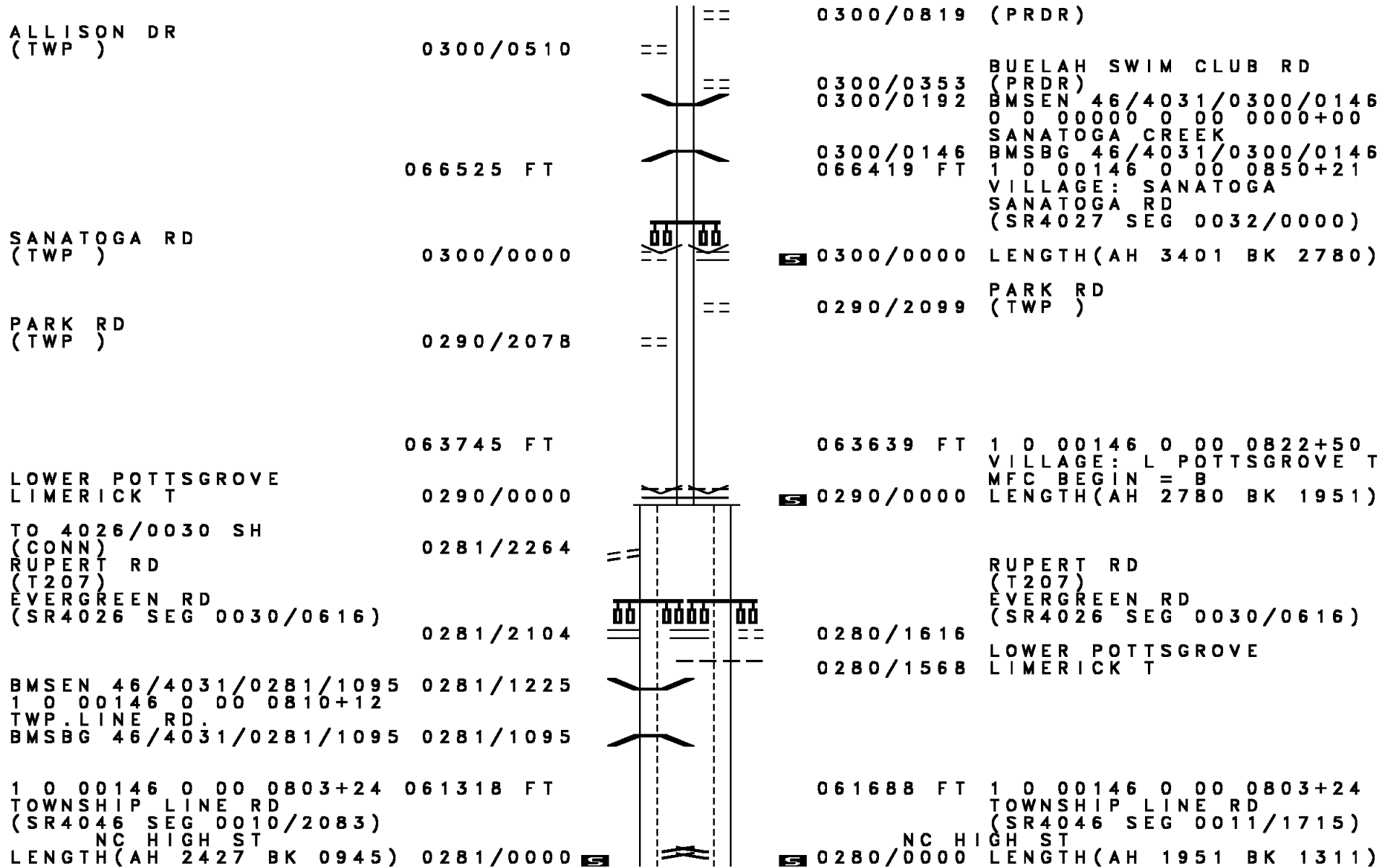


069926 FT
 BROWN ST
 (TWP) 0300/2290
 COMMONS DR
 (TWP) 0300/1525
 SHELLY LN
 (TWP) 0300/0941

0310/0041 POTTSTOWN
 069820 FT LOWER POTTS GROVE T
 1 0 00146 0 00 0884+49
 VILLAGE: L POTTS GROVE T
 PLEASANT VIEW RD
 (SR4028 SEG 0020/0000)
 S 0310/0000 LENGTH(AH 1962 BK 3401)
 HAUSE AV
 (TWP) 0300/2883
 SANATOGA RIDGE RD
 (PRDR) 0300/1817

HALLMAN COMMUNITY CTR D

DIR: B TOTAL LEN: 18.420 MI. DIST: 06-4 SR: 4031
 LEFT MUN: LOWER POTTS GROVE T RIGHT MUN: LOWER POTTS GROVE T



ALLISON DR
(TWP) 0300/0510

066525 FT

SANATO GA RD
(TWP) 0300/0000

PARK RD
(TWP) 0290/2078

063745 FT

LOWER POTTS GROVE
LIMERICK T 0290/0000

TO 4026/0030 SH
(CONN)
RUPERT RD
(T207)
EVERGREEN RD
(SR4026 SEG 0030/0616)
0281/2264
0281/2104

BMSEN 46/4031/0281/1095 0281/1225
1 0 00146 0 00 0810+12
TWP.LINE RD.
BMSBG 46/4031/0281/1095 0281/1095

1 0 00146 0 00 0803+24 061318 FT
TOWNSHIP LINE RD
(SR4046 SEG 0010/2083)
NC HIGH ST
LENGTH(AH 2427 BK 0945) 0281/0000

0300/0819 (PRDR)

0300/0353 (PRDR)
0300/0192
0300/0146
066419 FT
BUELAH SWIM CLUB RD
(PRDR)
BMSEN 46/4031/0300/0146
0 0 00000 0 00 0000+00
SANATO GA CREEK
BMSBG 46/4031/0300/0146
1 0 00146 0 00 0850+21
VILLAGE: SANATO GA
SANATO GA RD
(SR4027 SEG 0032/0000)

0300/0000 LENGTH(AH 3401 BK 2780)

0290/2099 (TWP)

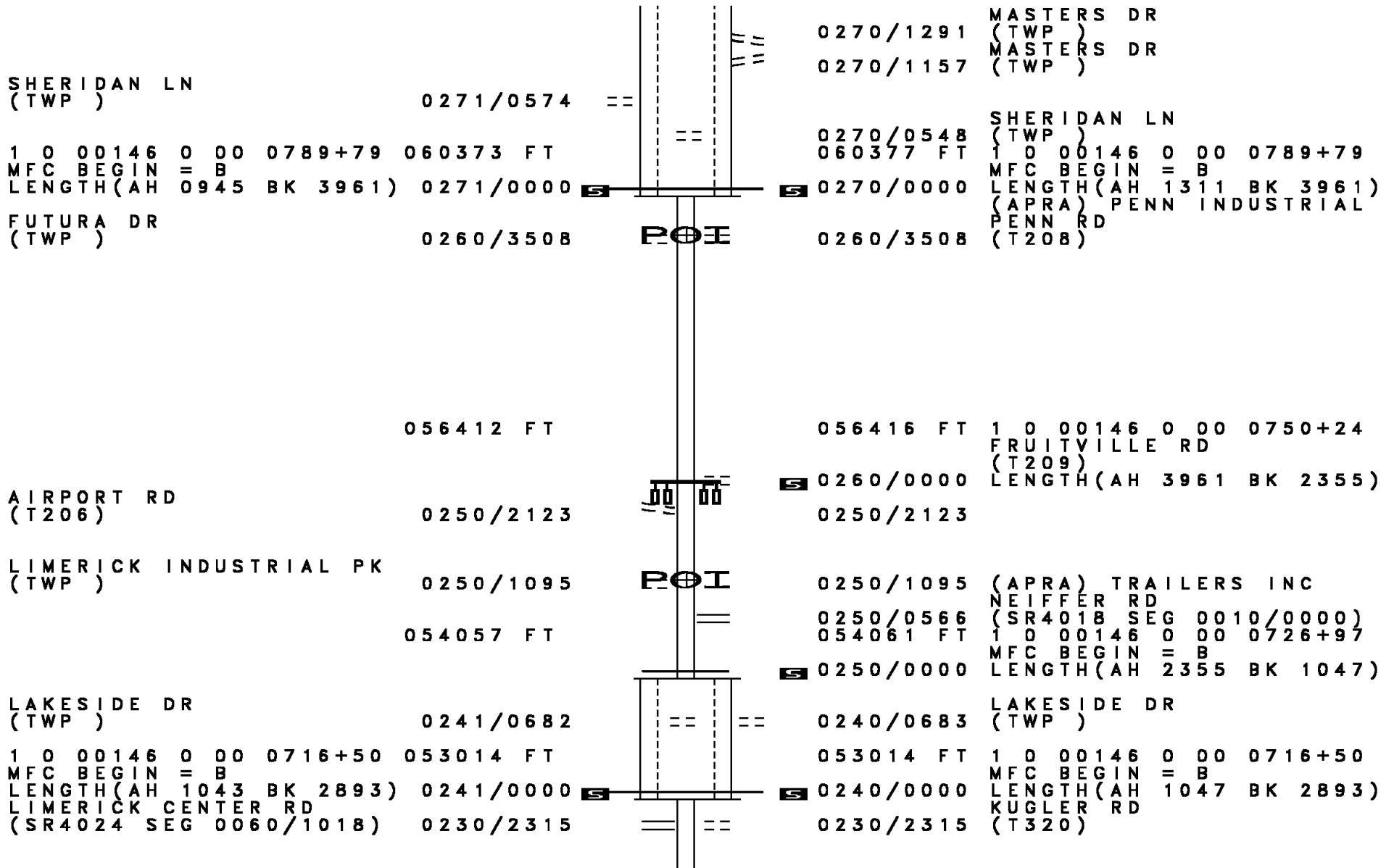
063639 FT 1 0 00146 0 00 0822+50
VILLAGE: L POTTS GROVE T
MFC BEGIN = B
0290/0000 LENGTH(AH 2780 BK 1951)

RUPERT RD
(T207)
EVERGREEN RD
(SR4026 SEG 0030/0616)
0280/1616

0280/1568 LOWER POTTS GROVE
LIMERICK T

061688 FT 1 0 00146 0 00 0803+24
TOWNSHIP LINE RD
(SR4046 SEG 0011/1715)
NC HIGH ST
0280/0000 LENGTH(AH 1951 BK 1311)

DIR: B TOTAL LEN: 18.420 MI. DIST: 06-4 SR: 4031
 LEFT MUN: LIMERICK T RIGHT MUN: LIMERICK T



DIR: B TOTAL LEN: 18.420 MI. DIST: 06-4 SR: 4031
 LEFT MUN: LIMERICK T RIGHT MUN: LIMERICK T

LC TO HUNSBERGER DR
 (CONN) 0230/1337
 HUNSBERGER DR
 (TWP) 0230/1268

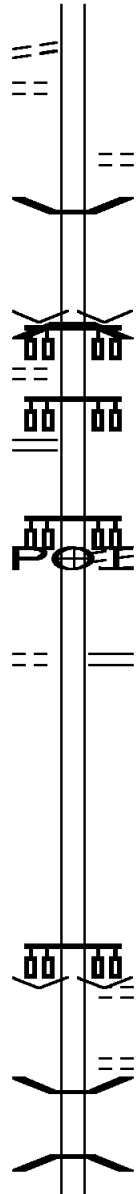
050121 FT

SHOPPING CENTER RD
 (PRDR) 0220/2295
 LEWIS RD
 (SR4022 SEG 0070/1810) 0220/1554

1 0 00146 0 00 0663+30 047682 FT
 LIMERICK RD
 (T318) 0220/0000

044829 FT

1 0 00146 0 00 0623+91 043748 FT

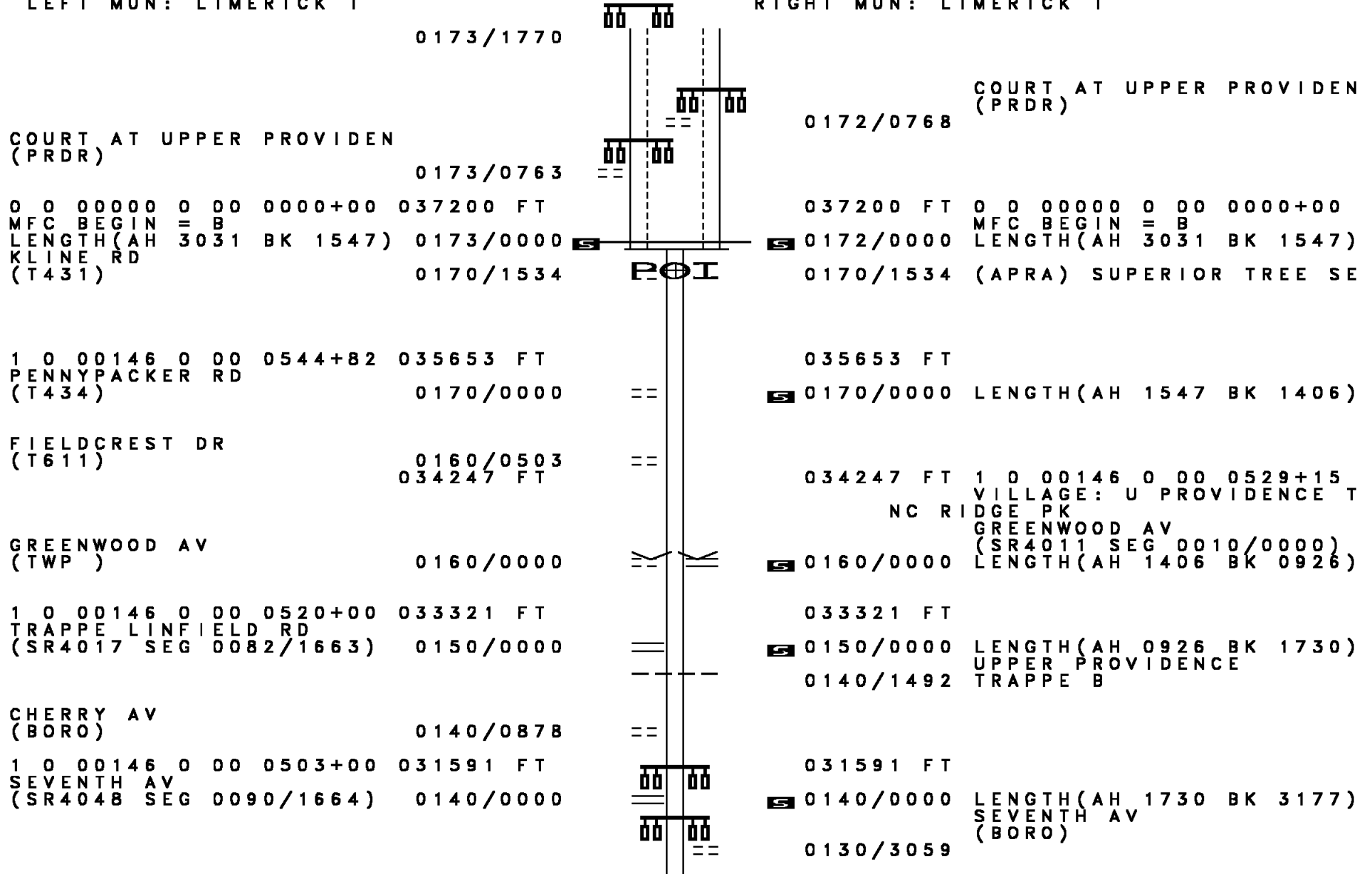


0230/0653 VILLAGE WY
 (TWP)
 0230/0010 BMSEN 46/4031/0230/0000
 050121 FT 1 0 00146 0 00 0687+59
 VILLAGE: LIMERICK TWP.
 LANDIS BROOK
 BMSBG 46/4031/0230/0000
 LENGTH(AH 2893 BK 2439)
 0230/0000
 0220/2295
 0220/1554
 (APRA) GARY & BARB ENTE
 SWAMP PK
 (CNTY)
 0220/0803
 047682 FT LIMERICK RD
 (SR4016 SEG 0010/0000)
 0220/0000 LENGTH(AH 2439 BK 2853)
 044829 FT 1 0 00146 0 00 0634+76
 VILLAGE: LIMERICK 19468
 SUNSET RD
 (T404)
 0210/0000 LENGTH(AH 2853 BK 1081)
 0200/0416 SUNNYBROOK RD
 (T528)
 0200/0177 BMSEN 46/4031/0200/0163
 1 0 00146 0 00 0625+58
 LANDIS CR.
 BMSBG 46/4031/0200/0163
 0200/0163
 043748 FT

DIR: B TOTAL LEN: 18.420 MI. DIST: 06-4 SR: 4031
 LEFT MUN: LIMERICK T RIGHT MUN: LIMERICK T

Segment Description	Segment ID	Length (FT)	Notes
COUNTRY CLUB RD (T403)	0200/0000	041952	LENGTH(AH 1081 BK 1796)
ROYERSFORD RD (T409)	0190/0000	040231	LENGTH(AH 1796 BK 1721)
POE	0180/0427	040231	(APRA) LAFAYETTE WELDIN LAFAYETTE WELDING DR (PRDR)
	0180/0000		1 0 00146 0 00 0576+46 VILLAGE: LIMERICK TWP. RENTAL WORLD DR (PRDR) MFC BEGIN = B LENGTH(AH 1721 BK 3031)
LC TO ACME SHOPPING CTR (CONN)	0173/2771		LC FROM SHOPPING CTR RD (PRDR)
ACME SHOPPING CTR (PRDR) SHOPPING CTR RD (PRDR)	0173/2693		ACME SHOPPING CTR (PRDR) SHOPPING CTR RD (PRDR)
LC FROM ACME SHOPPING C (CONN)	0173/2573		LC TO SHOPPING CTR RD (CONN)
LIMERICK UPPER PROVIDENCE T TOWNSHIP LINE RD (SR4014 SEG 0093/0992) (SR4014 SEG 0092/0992)	0173/1776		TOWNSHIP LINE RD (SR4014 SEG 0093/0992) (SR4014 SEG 0092/0992) LIMERICK UPPER PROVIDENCE T

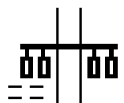
DIR: B TOTAL LEN: 18.420 MI. DIST: 06-4 SR: 4031
 LEFT MUN: LIMERICK T RIGHT MUN: LIMERICK T



DIR: B TOTAL LEN: 18.420 MI. DIST: 06-4 SR: 4031
 LEFT MUN: TRAPPE B RIGHT MUN: TRAPPE B

FIFTH AV
(BORO)

0130/1782



0130/1782

HARVARD DR
(BORO)
APIAN WY
(BORO)

WILLIAMS WY
(BORO)

0130/0531
028414 FT



028414 FT

1 0 00146 0 00 0472+20
THIRD AV
(SR0113 SEG 0090/0000)

TRAPPE COLLEGEVILLE B

0130/0000



0130/0000

LENGTH(AH 3177 BK 2380)

TRAPPE CENTER RD
(PRDR)

0120/1471



0120/1471

(APRA) STEARLY'S MOTOR
FIRST AV

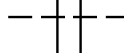


0120/0811

(BORO)
CENTER AV
(BORO)
TRAPPE



0120/0317

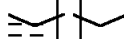


0120/0227
026034 FT

COLLEGEVILLE B
1 0 00146 0 00 0448+45

TENTH AV
(BORO)

0120/0000



0120/0000

VILLAGE: TRAPPE
LENGTH(AH 2380 BK 2419)
NINTH AV
(BORO)



0110/2028

EIGHTH AV
(BORO)

0110/1638



0110/0738

(APRA) URSINUS COLLEGE

SIXTH AV
(BORO)

0110/0738
023615 FT



0110/0000

1 0 00146 0 00 0424+39
FIFTH AV
(BORO)



0100/2008

LENGTH(AH 2419 BK 2415)
CLAMER AV
(BORO)



0100/1550

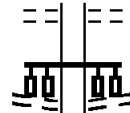
GLENWOOD AV
(BORO)
FOURTH AV

DIR: B TOTAL LEN: 18.420 MI.
 LEFT MUN: COLLEGEVILLE B

DIST: 06-4 SR: 4031
 RIGHT MUN: COLLEGEVILLE B

THIRD AV
 (BORO)

0100/0377
 021200 FT



0100/1252 (BORO)

THIRD AV
 (BORO)

0100/0377
 021200 FT 1 0 00146 0 00 0400+09
 VILLAGE: COLLEGEVILLE
 NC MAIN ST

SECOND AV
 (SR0029 SEG 0120/1943)

0100/0000
 021200 FT



INTER-BK RIDGE PK
 (SR0029 SEG 0120/1943)
 0100/0000 LTH AH 002415 BK 000461
 021200 FT
 7092/0000 LTH AH 000461 BK 001146
 INTER-AHD RIDGE PK

0090/1146
 0090/0732 BMS EN 46/4031/0090/0279
 0 0 00000 0 00 0000+00
 PERKIOMEN CR
 0090/0279 BMS BG 46/4031/0090/0279
 020054 FT 1 0 00146 0 00 0385+29
 VILLAGE: PERKIOMEN

PECHINS MILL RD
 (T402)

0081/2125



0090/0000 GERMANTOWN PK
 (CNTY)
 MFC BEGIN = B
 COLLEGEVILLE
 LOWER PROVIDENCE T
 LENGTH(AH 1146 BK 2459)

0080/2127 PECHINS MILL RD
 (T402)

1 0 00146 0 00 0360+77 017595 FT
 CROSSKEYS RD
 (T409)
 LENGTH(AH 2459 BK 2448) 0081/0000

017595 FT 1 0 00146 0 00 0360+77
 CROSSKEYS RD
 (T409)
 0080/0000 LENGTH(AH 2459 BK 2448)

LEVEL RD

LEVEL RD

DIR: B TOTAL LEN: 18.420 MI. DIST: 06-4 SR: 4031
 LEFT MUN: LOWER PROVIDENCE T RIGHT MUN: LOWER PROVIDENCE T

(SR4008 SEG 0040/0000) EVANSBURG RD (SR4008 SEG 0040/0000)				(SR4008 SEG 0040/0000) EVANSBURG RD (SR4008 SEG 0040/0000)
	0071/0815		0070/0816	
1 0 00146 0 00 0336+46 015147 FT FOX RD (T488) MFC BEGIN = B LENGTH(AH 2448 BK 2689)			015147 FT	1 0 00146 0 00 0338+08 FOX RD (T488) MFC BEGIN = B LENGTH(AH 2448 BK 2689)
	0071/0000		0070/0000	
			0060/1428	BMSEN 46/4031/0060/1265 0 0 00000 0 00 0336+46 SKIPPACK CR.
			0060/1265	BMSBG 46/4031/0060/1265
	012458 FT		012458 FT	1 0 00146 0 00 0309+57 VILLAGE: L PROVIDENCE T
FERN AV (TWP)	0060/0000		0060/0000	LENGTH(AH 2689 BK 2165)
CASSWELL AV (T398)	0050/1098			
	010293 FT		010293 FT	1 0 00146 0 00 0287+86 VILLAGE: EVANSBRG ST PK GRANGE AV (T397)
			0050/0000	LENGTH(AH 2165 BK 1953)
			0040/0942	STEINBRIGHT DR (TWP)
	008340 FT		008340 FT	1 0 00146 0 00 0268+25 VILLAGE: L PROVIDENCE T SMITH RD (T395)
			0040/0000	LENGTH(AH 1953 BK 2201)
WILSON BL (T505)	0030/1807			

DIR: B TOTAL LEN: 18.420 MI. DIST: 06-4 SR: 4031
LEFT MUN: LOWER PROVIDENCE T RIGHT MUN: LOWER PROVIDENCE T

1 0 00146 0 00 0246+25 006139 FT
EAGLEVILLE RD
(SR4006 SEG 0050/2447) 0030/0000

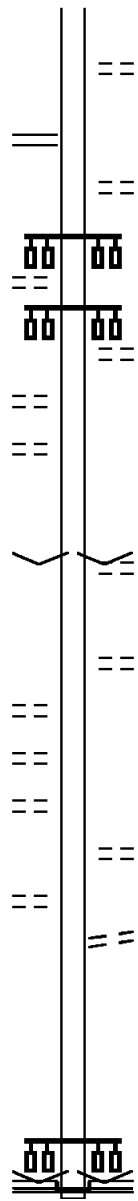
EAGLESTREAM DR
(T523) 0020/1445

OAKLYN AV
(T368) 0020/0872
MOUNT KIRK AV
(T388) 0020/0376
003276 FT

ELM AV
(T514) 0010/2165
HILLSIDE AV
(T370) 0010/1776
SUNNYSIDE AV
(T369) 0010/1336

BARRY AV
(T387) 0010/0871

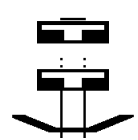
PARK AV
(SR4004 SEG 0080/1243) 0010/0000



0030/0033 PARK LANE DR
006139 FT (T525)
S 0030/0000 LENGTH(AH 2201 BK 2863)
SUMMIT AV
0020/2431 (T389)
0020/1445 MOUNT KIRK AV
(T391)
0020/1413
003276 FT 1 0 00146 0 00 0217+84
VILLAGE: EAGLEVILLE
CHURCH RD
(T385)
S 0020/0000 LENGTH(AH 2863 BK 3276)
0010/2202 HIGHLAND AV
(T501)
0010/0980 BARRY AV
(T387)
0010/0449 MIDLAND AV
000000 FT (T508)
1 0 00146 0 00 0185+53
VILLAGE: TROOPER(19403)
NC RIDGE PK
PARK AV
(SR0363 SEG 0080/0000)
INTER-BK RIDGE PK
(SR0363 SEG 0080/0000)
MFC BEGIN = B
S 0010/0000 LENGTH(AH 3276 BK 0000)

EXTRACT DATE: 12/21/2020 ROADWAY MANAGEMENT SYSTEM PAGE NUMBER: 632
 PRINT DATE: 12/23/2020 SLD COUNTY/SR - ANNUAL PRINT COUNTY: MONTGOMERY
 DIR: B TOTAL LEN: .500 MI. DIST: 06-4 SR: 4030
 LEFT MUN: NEW HANOVER T RIGHT MUN: NEW HANOVER T

002640 FT
 002640 FT



002640 FT
 7060/0000 LENGTH(AH 0100 BK 0100)
 002640 FT
 7054/0000 LENGTH(AH 0100 BK 0117)
 REF-AHD BMSFN 46/4030/0050/0000
 NEW HANOVER SQUARE RD

DIR: B TOTAL LEN: .500 MI. DIST: 06-4 SR: 4030
 LEFT MUN: NEW HANOVER T RIGHT MUN: NEW HANOVER T

002523 FT



* (T489)
 0050/0117
 002523 FT 2 0 46193 0 00 0141+60
 * REF-BK NEW HANOVER SQUARE RD

002523 FT



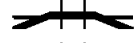
BRIDGE CLOSED
 BRANCH SWAMP CREEK
 BMSBG 46/4030/0050/0000
 LENGTH(AH 0117 BK 0100)

002468 FT



* REF-AHD
 0040/0055
 002468 FT 2 0 46193 0 00 0131+09
 * REF-BK NEW HANOVER SQUARE RD

002468 FT



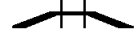
* REF-AHD
 0030/0027
 002441 FT 2 0 46193 0 00 0071+74
 * REF-BK NEW HANOVER SQUARE RD

002441 FT



MINISTER CREEK
 BMSBG 46/4030/0040/0000
 MFC BEGIN = D
 LENGTH(AH 0055 BK 0100)

002441 FT



* REF-AHD
 0030/0027
 002441 FT 2 0 46193 0 00 0071+74
 * REF-BK NEW HANOVER SQUARE RD

000000 FT



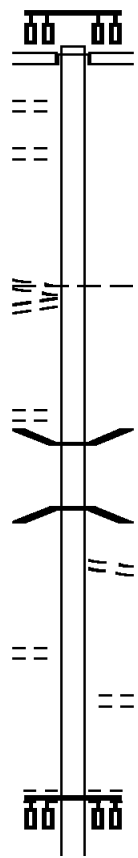
BMSBG 46/4030/0030/0000
 LENGTH(AH 0027 BK 0100)

0010/2441
 LENGTH(AH 0100 BK 2441)
 NEW HANOVER SQUARE RD
 (T489)

000000 FT 2 0 46193 0 00 0000+00
 NC NEW HANOVER SQUARE RD
 BLIEM RD
 (SR4027 SEG 0070/0000)
 MFC BEGIN = E
 * 0010/0000 LENGTH(AH 2441 BK 0000)

DIR: B TOTAL LEN: 2.459 MI. DIST: 06-4 SR: 4029
 LEFT MUN: POTTSTOWN B RIGHT MUN: LOWER POTTS GROVE T

	012985 FT		012985 FT	
			INTER-AHD	MERVINE ST
				(BORO)
				CHARLOTTE ST
			0040/3663	(SR0663 SEG 0060/0000)
EVANS ST				
(BORO)	0040/3312	==		
FRANKLIN ST				
(BORO)	0040/2955	==		
WASHINGTON ST				
(BORO)				
MERVINE ST				NC MERVINE ST
(BORO)				NC WASHINGTON ST
POTTSTOWN				
LOWER POTTS GROVE T	0040/2664			
WOODLAND DR				
(TWP)	0040/1229			
				0040/0885 BMS EN 46/4029/0040/0845
				2 0 46004 0 00 0027+64
				SPROGELS RUN
				0040/0845 BMSBG 46/4029/0040/0845
				KAUFFMAN RD
				0040/0637 (TWP)
				009322 FT
2 0 46004 0 00 0036+00	009322 FT			
ADAMS ST				0040/0000 LENGTH (AH 3663 BK 3030)
(TWP)	0040/0000	==		ADAMS ST
				0030/2808 (TWP)
				0030/1848 VALLEY RD
				(TWP)
KEIM ST				KEIM ST



DIR: B TOTAL LEN: 2.459 MI.
 LEFT MUN: LOWER POTTS GROVE T

DIST: 06-4 SR: 4029
 RIGHT MUN: LOWER POTTS GROVE T

(SR4034 SEG 0020/0000) 0030/1347
 CRESTWOOD DR
 (TWP) 0030/0816

CRESTWOOD DR
 (TWP) 0030/0260
 006292 FT

GRESH DR
 (TWP) 0020/1938

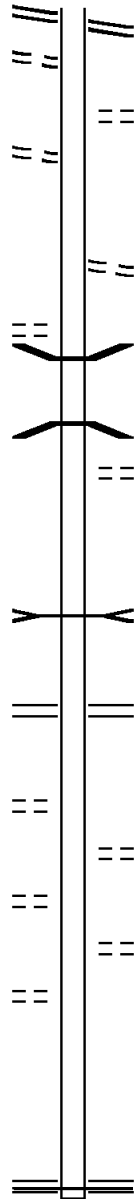
003581 FT

WALNUT RIDGE DR
 (TWP) 0010/2661

ROLLING HILLS DR
 (TWP) 0010/1708

ROLLING HILLS DR
 (TWP) 0010/1111

000000 FT



0030/1347 (SR4034 SEG 0020/0000)

0030/0554 HILLTOP RD
 (TWP)

006292 FT 2 0 46004 0 00 0066+33
 SUNRISE LN

5 0030/0000 LENGTH(AH 3030 BK 2711)

0020/1419 BMSID 46/4029/0020/1407
 2 0 46004 0 00 0079+20

0020/1407 SPROGLES RUN
 BMSBG 46/4029/0020/1407

0020/1362 BAHR RD
 (TWP)

SPROGLES RUN
 STRUCTURE LENGTH 20 FT

0020/0036 BMSID 46/4029/0020/0036
 003581 FT 2 0 46004 0 00 0093+25

5 0020/0000 KEPLER RD
 (SR4032 SEG 0030/0000)

LENGTH(AH 2711 BK 3581)

0010/2125 LUDWIG LN
 (TWP)

0010/1483 LAUREL WY
 (TWP)

000000 FT 2 0 46004 0 00 0129+08
 NC BU

5 0010/0000 PLEASANT VIEW RD
 (SR4028 SEG 0030/1550)

MFC BEGIN = D

LENGTH(AH 3581 BK 0000)

DIR: B TOTAL LEN: 2.729 MI. DIST: 06-4 SR: 4028
 LEFT MUN: LOWER POTTS GROVE T RIGHT MUN: LOWER POTTS GROVE T

	014409 FT		014409 FT	
			INTER-AHD	SANATOGA RD
				(T488)
			0050/1535	SCHAFFER RD
				(T452)
1 1 00701 0 00 0090+86	012874 FT		012874 FT	
PRIVATE DR				
(PRDR)	0050/0000	==	0050/0000	LENGTH(AH 1535 BK 2530)
BLEIM RD			0040/0544	PRUSS HILL RD
(SR4027 SEG 0060/0000)	0040/0443	==		(TWP)
	010344 FT		010344 FT	1 1 00701 0 00 0065+51
				SANATOGA RD
			0040/0000	(SR4027 SEG 0050/2693)
				LENGTH(AH 2530 BK 1737)
FOXTAIL DR			0034/0515	DONNA LN
(TWP)	0034/0194	==		(TWP)
	008607 FT		008607 FT	1 1 00701 0 00 0048+14
				DONNA LN
			0034/0000	(TWP)
				LENGTH(AH 1737 BK 2308)
				HEATHER LN
			0030/1770	(TWP)
BUCHERT RD				

DIR: B TOTAL LEN: 2.729 MI. DIST: 06-4 SR: 4028
 LEFT MUN: LOWER POTTS GROVE T RIGHT MUN: LOWER POTTS GROVE T

(SR4029 SEG 0010/0000) 0030/1550

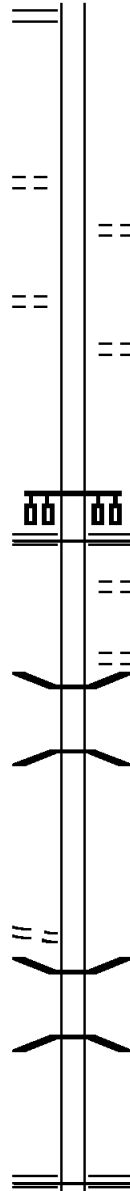
1 1 00701 0 00 0029+86 006299 FT
 L POTTS GROVE ELEM SCHOOL
 (TWP) 0030/0000

VILLAGE LN
 (TWP) 0020/1646

003796 FT

SANATOGA STATION RD
 (TWP) 0010/0171

000000 FT



006299 FT

5 0030/0000 LENGTH(AH 2308 BK 2503)
 WELSH DR
 0020/2335 (TWP)

0020/1058 KING ST
 (TWP)

003796 FT 1 1 00701 0 00 0000+00
 HIGH ST
 (SR4031 SEG 0310/0000)

5 0020/0000 MFC BEGIN = D
 LENGTH(AH 2503 BK 3796)
 BROWN ST
 0010/3438 (TWP)

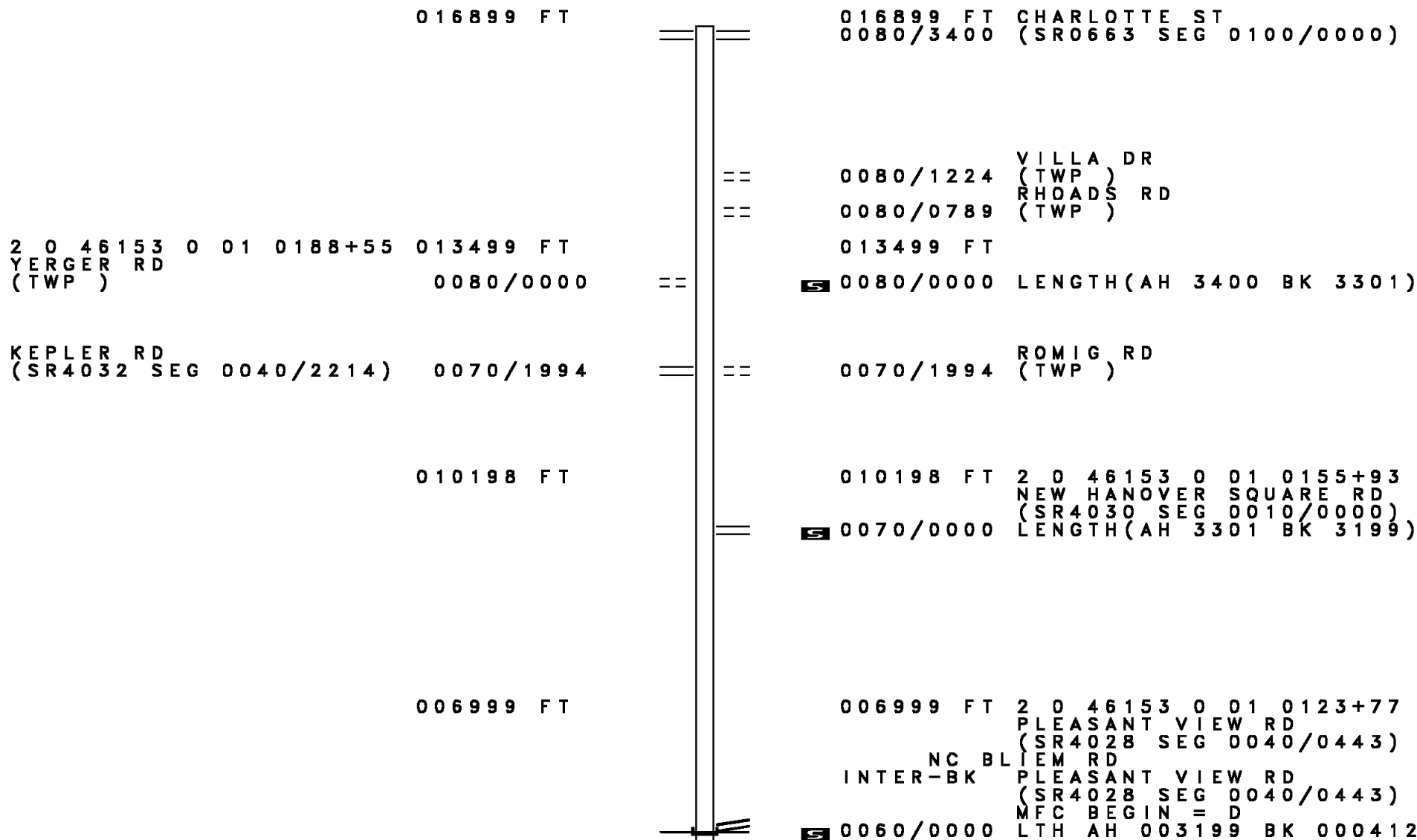
0010/2838 PRINCETON AV
 (TWP)
 0010/2424 BMS EN 46/4028/0010/2332
 2 0 46006 0 00 0023+55
 POTTSTOWN EX
 0010/2332 BMSBG 46/4028/0010/2332

0010/0095 BMS EN 46/4028/0010/0045
 2 0 46006 0 00 0000+63











0010/0045 SANTOGA CR.
 BMSBG 46/4028/0010/0045
 000000 FT 2 0 46006 0 00 0000+00
 NC PL EASANT VIEW RD

5 0010/0000 (SR4025 SEG 0040/0602)
 MFC BEGIN = E
 LENGTH(AH 3796 BK 0000)

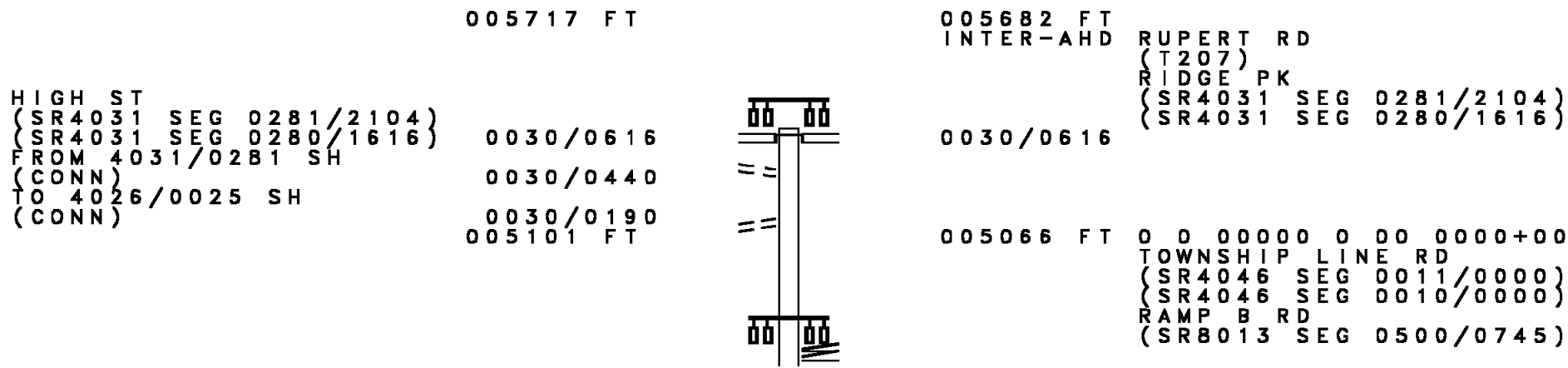
DIR: B TOTAL LEN: 3.201 MI. DIST: 06-4 SR: 4027
 LEFT MUN: LOWER POTTS GROVE T RIGHT MUN: LOWER POTTS GROVE T



DIR: B TOTAL LEN: 3.201 MI. DIST: 06-4 SR: 4027
 LEFT MUN: LOWER POTTS GROVE T RIGHT MUN: LOWER POTTS GROVE T

	006999 FT		006999 FT	
PLEASANT VIEW RD (SR4028 SEG 0040/0000)	0050/2693		7052/0000 LTH AH 000412 BK 002693 INTER-AHD PLEASANT VIEW RD 0050/2693 (SR4028 SEG 0040/0000)	
CLEAR VIEW RD (TWP)	0050/1033	==		
	004306 FT		004306 FT 2 0 46153 0 01 0097+08 SNELL RD (TWP)	
CROWNVIEW RD (TWP)	0040/1508	==	 0050/0000 LENGTH(AH 2693 BK 1982)	
2 0 46153 0 01 0078+10 SKYTOP DR (TWP)	002324 FT 0040/0000	==		
			 0040/0000 LENGTH(AH 1982 BK 2324) 0032/2219 BMS EN 46/4027/0032/2186 0 0 00000 0 00 0000+00 SANATOGA CREEK	
			0032/2186 BMSBG 46/4027/0032/2186	
		==		
	000000 FT		0032/0761 SAYLOR AV (TWP)	
			000000 FT 2 0 46153 0 01 0053+13 NC SA ANATOGA RD HIGH ST (SR4031 SEG 0300/0000)	
			INTER-BK SANATOGA RD (TWP)	
	000000 FT		 0032/0000 MFC BEGIN = E LENGTH(AH 2324 BK 0569)	
	000000 FT		000000 FT LENGTH(AH 0569 BK 2199)	
	000000 FT		000000 FT LENGTH(AH 2199 BK 0934)	
	000000 FT		000000 FT LENGTH(AH 0934 BK 0000)	

EXTRACT DATE: 12/21/2020 ROADWAY MANAGEMENT SYSTEM PAGE NUMBER: 624
 PRINT DATE: 12/23/2020 SLD COUNTY/SR - ANNUAL PRINT COUNTY: MONTGOMERY
 DIR: B TOTAL LEN: 1.083 MI. DIST: 06-4 SR: 4026
 LEFT MUN: LIMERICK T RIGHT MUN: LIMERICK T



EXTRACT DATE: 12/21/2020
PRINT DATE: 12/23/2020

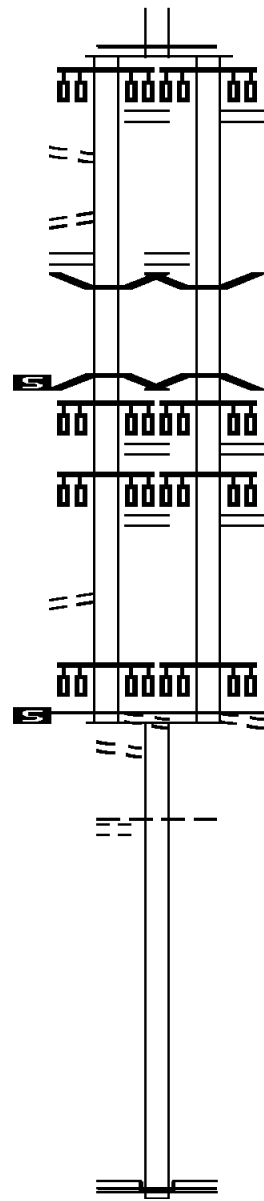
ROADWAY MANAGEMENT SYSTEM
SLD COUNTY/SR - ANNUAL PRINT

PAGE NUMBER: 623
COUNTY: MONTGOMERY

DIR: B TOTAL LEN: 1.083 MI.
LEFT MUN: LIMERICK T

DIST: 06-4 SR: 4026
RIGHT MUN: LIMERICK T

RAMP B RD
(SR8013 SEG 0500/0745) 0025/0761
FROM 4026/0030 SH 0025/0604
(CONN) 0025/0604
TO 8013/0250 SH 0025/0380
(CONN) 0025/0380
RAMP A RD
(SR8013 SEG 0250/0000) 0025/0350
BMSSEN 46/4026/0024/0001 0025/0275
0 0 00000 0 00 0000+00 004340 FT
POTTSTOWN EX
BMSBG 46/4026/0024/0001 0025/0000
LENGTH(AH 0761 BK 1137)
RAMP C RD
(SR8013 SEG 0750/0939) 0021/0957
RAMP D RD
(SR8013 SEG 0760/0000) 0021/0918
TO 4026/0014 SH 0021/0295
(CONN) 0021/0295
0 0 00000 0 00 0000+00 003203 FT
LIGHTCAP RD
(T205)
MFC BEGIN = D
LENGTH(AH 1137 BK 0702) 0021/0000
FROM 4026/0021 SH 0014/0469
(CONN) 0014/0469
0 0 00000 0 00 0000+00 002501 FT
SANATOGA MANOR RD
(TWP) 0014/0000



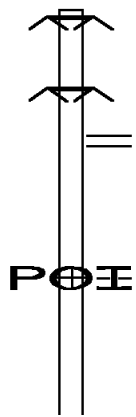
0030/0000 MFC BEGIN = D
LENGTH(AH 0616 BK 0712)
RAMP B RD
(SR8013 SEG 0500/0745) 0024/0712
RAMP A RD
(SR8013 SEG 0250/0000) 0024/0320
BMSSEN 46/4026/0024/0001 0024/0275
0 0 00000 0 00 0000+00 004354 FT
POTTSTOWN EX
BMSBG 46/4026/0024/0001 0024/0000
LENGTH(AH 0712 BK 1151)
RAMP C RD
(SR8013 SEG 0750/0939) 0020/0934
RAMP D RD
(SR8013 SEG 0760/0000) 0020/0900
0 0 00000 0 00 0000+00 003203 FT
LIGHTCAP RD
(T205)
MFC BEGIN = D
LENGTH(AH 1151 BK 0702) 0020/0000
LIMERICK
LOWER POTTS GROVE T
LENGTH(AH 0702 BK 2501) 002501 FT
0014/0000
000000 FT 0 0 00000 0 00 0000+00
NC EV ERGREEN RD
SANATOGA RD
(SR4025 SEG 0030/0000)
INTER-BK EXCELON POWER PLANT DR
(PRDR)
MFC BEGIN = D
0010/0000 LENGTH(AH 2501 BK 0000)

EXTRACT DATE: 12/21/2020 ROADWAY MANAGEMENT SYSTEM PAGE NUMBER: 622
 PRINT DATE: 12/23/2020 SLD COUNTY/SR - ANNUAL PRINT COUNTY: MONTGOMERY

DIR: B TOTAL LEN: 2.154 MI. DIST: 06-4 SR: 4025
 LEFT MUN: LOWER POTTS GROVE T RIGHT MUN: LOWER POTTS GROVE T

011374 FT

* 011374 FT
 REF-AHD DEAD END RD
 (TWP)
 LINFIELD RD
 0040/1544 ROAD CLOSED BACK
 LINFIELD RD
 0040/0735 ROAD CLOSED AHEAD
 PLEASANT VIEW RD
 0040/0602 (SR4028 SEG 0010/0000)
 009830 FT 2 0 46153 0 01 0015+98
 (APRA) PTR SANATOGA CO
 SANATOGA RD
 (TWP)
 0040/0000 LENGTH(AH 1544 BK 1955)



009830 FT

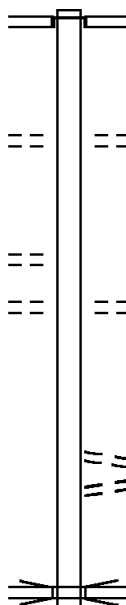
DIR: B TOTAL LEN: 2.154 MI. DIST: 06-4 SR: 4025
 LEFT MUN: LOWER POTTS GROVE T RIGHT MUN: LOWER POTTS GROVE T

Stationing	Description	Stationing	Description
007875 FT		007875 FT	2 0 46144 0 00 0019+76 (APRA) LIMERICK GENERAT NC LINFIELD RD EVERGREEN RD (SR4026 SEG 0010/0000) MFC BEGIN = E LOWER POTTS GROVE LIMERICK T LENGTH(AH 1955 BK 3132)
LIMERICK GENERATING STA (PRDR) 0030/0000	PO	0030/0000	
004743 FT		0024/0018	BMS EN 46/4025/0024/0000
		004743 FT	2 0 46144 0 00 0051+02 POSSUM CREEK BMSBG 46/4025/0024/0000
		0024/0000	LENGTH(AH 3132 BK 0903) POSSUM HOLLOW RD
		0020/0757	(T204)
2 0 46144 0 00 0060+08 003840 FT		003840 FT	
LOZARK RD (T201) 0020/0000	==	0020/0000	LENGTH(AH 0903 BK 3840)
LONGVIEW RD (T200) 0010/3222	==		
		0010/1520	BROOK EVANS STRUCTURE LENGTH 13 FT BMSID 46/4025/0010/1520
EVANSBROOKE LN (T538) 0010/0619	==		
000000 FT		000000 FT	2 0 46144 0 00 0098+60 NC SANATOGA RD LIMERICK CENTER RD (SR4024 SEG 0030/1029) MFC BEGIN = D
		0010/0000	LENGTH(AH 3840 BK 0000)


EXTRACT DATE: 12/21/2020 ROADWAY MANAGEMENT SYSTEM PAGE NUMBER: 620
 PRINT DATE: 12/23/2020 SLD COUNTY/SR - ANNUAL PRINT COUNTY: MONTGOMERY

DIR: B TOTAL LEN: 2.930 MI. DIST: 06-4 SR: 4024
 LEFT MUN: LIMERICK T RIGHT MUN: LIMERICK T

	015470 FT		015470 FT	INTER-AHD	KUGLER RD (T320) RIDGE PK (SR4031 SEG 0230/2315)
2 0 46019 0 01 0146+00	014452 FT		014452 FT	ST ANDREWS BL (T532)	
LAUREL DR (T448)	0060/0000	== ==	5 0060/0000	LENGTH(AH 1018 BK 3198)	
HICKORY GROVE DR (T450)	0050/1708	==			
BUTTONWOOD DR (T456)	0050/1157	== ==	0050/1157	MERION DR (T480)	
	011254 FT		011254 FT	2 0 46019 0 01 0114+50 LC FOR CHERRY LN (CONN)	
			5 0050/0000	LENGTH(AH 3198 BK 3543)	
			0040/3310	CHERRY LN (T316)	
			0040/2323	OP ID POTTSTO EXWY 46/0422/0121/0000	

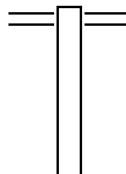


DIR: B TOTAL LEN: 2.930 MI. DIST: 06-4 SR: 4024
 LEFT MUN: LIMERICK T RIGHT MUN: LIMERICK T



EXTRACT DATE: 12/21/2020 ROADWAY MANAGEMENT SYSTEM PAGE NUMBER: 618
PRINT DATE: 12/23/2020 SLD COUNTY/SR - ANNUAL PRINT COUNTY: MONTGOMERY
DIR: B TOTAL LEN: 1.574 MI. DIST: 06-4 SR: 4023
LEFT MUN: UPPER FREDERICK T RIGHT MUN: UPPER FREDERICK T

008309 FT



008309 FT BIG RD
0054/2527 (SR0073 SEG 0140/0000)

DIR: B TOTAL LEN: 1.574 MI. DIST: 06-4 SR: 4023
 LEFT MUN: UPPER FREDERICK T RIGHT MUN: UPPER FREDERICK T

COLONIAL RD
(T465)

005782 FT

005782 FT 2 0 46007 0 00 0174+23
 0054/0000 LENGTH(AH 2527 BK 2934)

002848 FT

002848 FT 2 0 46007 0 00 0144+89
 KEYSER RD
 (T353)
 0052/0000 LENGTH(AH 2934 BK 1076)

001772 FT

001772 FT 2 0 46007 0 00 0134+40
 SWAMP CREEK RD
 (T350)
 0042/0000 LENGTH(AH 1076 BK 1747)

0032/0499 BMS EN 46/4023/0032/0439
 0 0 00000 0 00 0000+00
 WEST SWAMP CREEK
 0032/0439 BMSBG 46/4023/0032/0439

0032/0116
 000025 FT

000025 FT 2 0 46007 0 00 0115+69
 REF-BK FAGLEYSVILLE RD
 (T520)
 0032/0000 LENGTH(AH 1747 BK 4504)

000025 FT

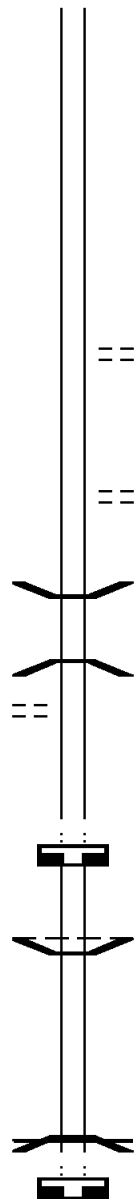
000025 FT
 7024/0000 LENGTH(AH 4504 BK 0025)
 BMS EN 46/4023/0012/0000
 REF-AHD FAGLEYSVILLE RD
 (T520)

000000 FT

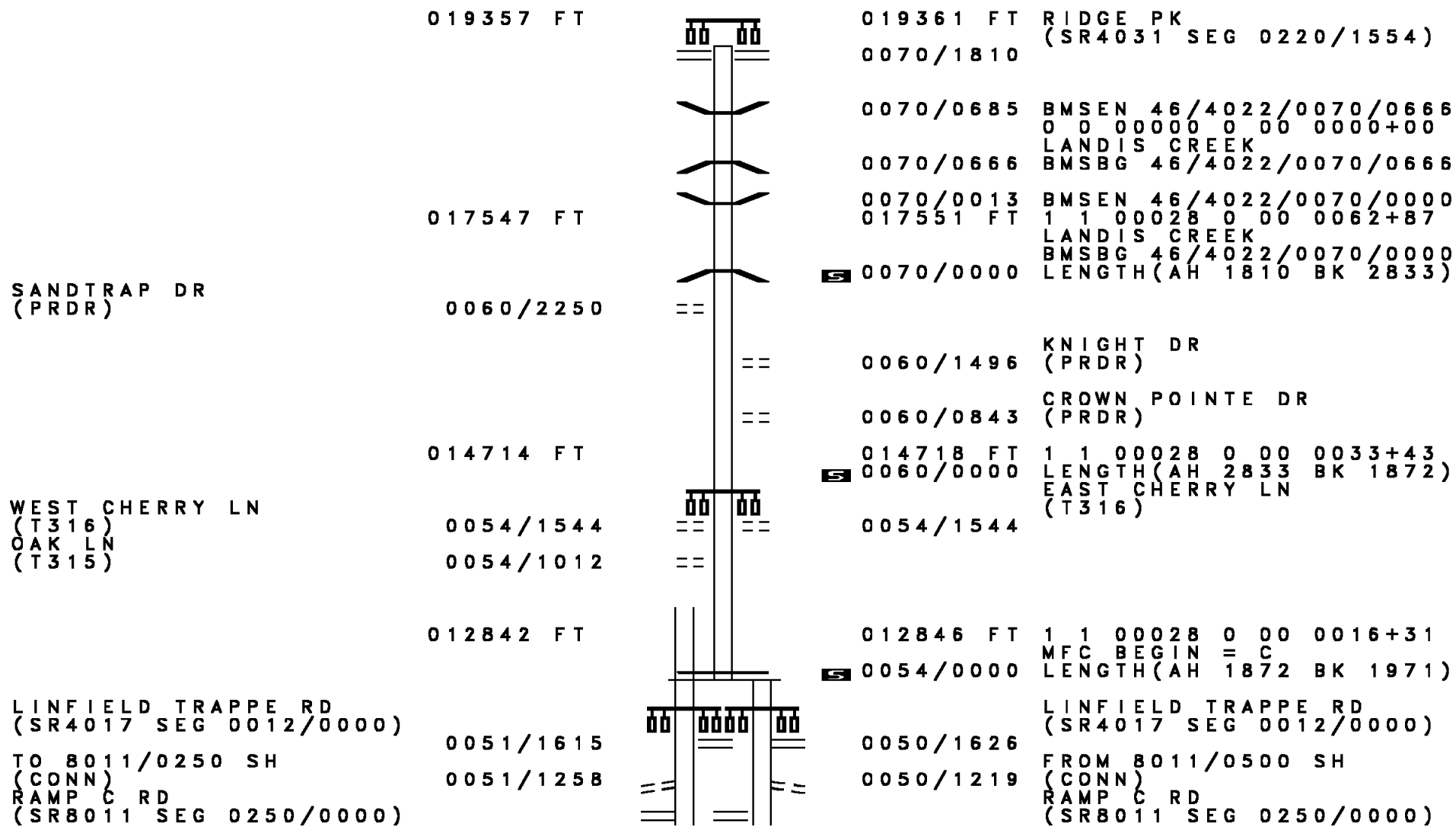
0012/0025 NEW HANOVER T
 000000 FT 2 0 46007 0 00 0071+09
 NC FA FAGLEYSVILLE RD
 REF-BK FAGLEYSVILLE RD
 (T520)

000000 FT

0012/0000 BRANCH OF SWAMP CREEK
 000000 FT BMSBG 46/4023/0012/0000
 MFC BEGIN = D
 7010/0000 LENGTH(AH 0025 BK 7111)
 LENGTH(AH 7111 BK 0000)



DIR: B TOTAL LEN: 3.667 MI. DIST: 06-4 SR: 4022
 LEFT MUN: LIMERICK T RIGHT MUN: LIMERICK T



SANDTRAP DR
(PRDR)

WEST CHERRY LN
(T316)
OAK LN
(T315)

LINFIELD TRAPPE RD
(SR4017 SEG 0012/0000)
TO 8011/0250 SH
(CONN)
RAMP C RD
(SR8011 SEG 0250/0000)

019361 FT RIDGE PK
(SR4031 SEG 0220/1554)

0070/0685 BMS EN 46/4022/0070/0666
0 0 00000 0 00 0000+00
LANDIS CREEK
0070/0666 BMSBG 46/4022/0070/0666
0070/0013 BMS EN 46/4022/0070/0000
017551 FT 1 1 00028 0 00 0062+87
LANDIS CREEK
BMSBG 46/4022/0070/0000
S 0070/0000 LENGTH(AH 1810 BK 2833)

0060/1496 KNIGHT DR
(PRDR)
0060/0843 CROWN POINTE DR
(PRDR)
014718 FT 1 1 00028 0 00 0033+43
S 0060/0000 LENGTH(AH 2833 BK 1872)
EAST CHERRY LN
(T316)
0054/1544

012846 FT 1 1 00028 0 00 0016+31
S 0054/0000 MFC BEGIN = C
LENGTH(AH 1872 BK 1971)

LINFIELD TRAPPE RD
(SR4017 SEG 0012/0000)
0050/1626 FROM 8011/0500 SH
0050/1219 (CONN)
RAMP C RD
(SR8011 SEG 0250/0000)

EXTRACT DATE: 12/21/2020
PRINT DATE: 12/23/2020

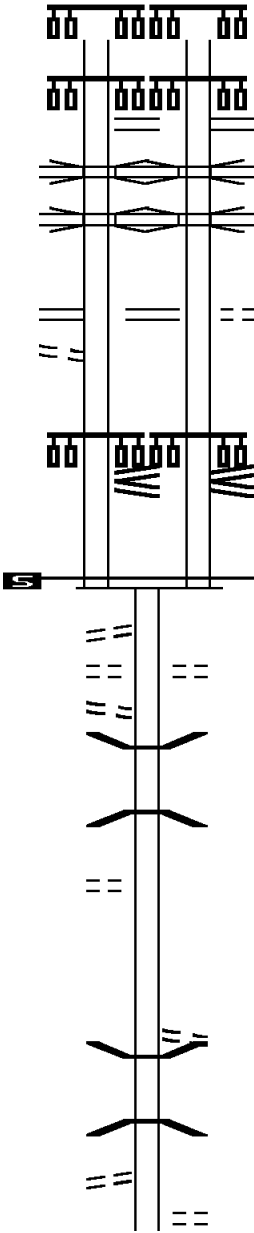
ROADWAY MANAGEMENT SYSTEM
SLD COUNTY/SR - ANNUAL PRINT

PAGE NUMBER: 615
COUNTY: MONTGOMERY

DIR: B TOTAL LEN: 3.667 MI.
LEFT MUN: LIMERICK T

DIST: 06-4 SR: 4022
RIGHT MUN: LIMERICK T

0051/1222 RAMP A RD
(SR8011 SEG 0500/0965)
POTTSTOWN EXPRESSW
OP ID 46/0422/0131/0000
POTTSTOWN EXPRESSW
OP ID 46/0422/0130/0000
RAMP D RD
(SR8011 SEG 0010/1118)
PARK N RIDE LOT
(GOVT)
FROM 8011/0010 SH
(CONN)
RAMP B RD
(SR8011 SEG 0750/0000)
LEWIS RD
(SR4048 SEG 0010/0000)
1 1 00028 0 00 0000+00 010875 FT
NC LEWIS RD
MFC BEGIN = C
LENGTH(AH 1967 BK 1302)
LC TO AUTOPARK BL
(CONN)
AUTOPARK BL
(PRDR)
LC FROM AUTOPARK BL
(CONN)
1 0 00462 0 00 0092+89 009573 FT
KEYSTONE DR
(TWP)
FERNDALE LN
(T311)



0050/1210 RAMP A RD
(SR8011 SEG 0500/0965)
POTTSTOWN EXPRESSW
OP ID 46/0422/0131/0000
POTTSTOWN EXPRESSW
OP ID 46/0422/0130/0000
RAMP D RD
(SR8011 SEG 0010/1118)
PARK N RIDE LOT
(GOVT)
RAMP B RD
(SR8011 SEG 0750/0000)
LEWIS RD
(SR4048 SEG 0010/0000)
1 1 00028 0 00 0000+00
NC LEWIS RD
MFC BEGIN = C
LENGTH(AH 1971 BK 1302)
ARONIMINK DR
(T463)
BMSSEN 46/4022/0040/0520
0 0 00000 0 00 0000+00
SCHUYLKILL B
BMSBG 46/4022/0040/0520
009573 FT
LENGTH(AH 1302 BK 2431)
NC LINFIELD TRAPPE RD
TRINLEY RD
(T307)
BMSSEN 46/4022/0030/0898
0 0 00000 0 00 0000+00
TRIB. SCHUYLKILL RIVER
BMSBG 46/4022/0030/0898
ASPEN DR
(PRDR)

DIR: B TOTAL LEN: 3.667 MI. DIST: 06-4 SR: 4022
 LEFT MUN: LIMERICK T RIGHT MUN: LIMERICK T

Left Side	Distance	Right Side	Notes
	007142 FT	0030/0011	BMSEN 46/4022/0030/0000
		007142 FT	1 0 00462 0 00 0073+46
			SCHUYLKILL B
		5 0030/0000	BMSBG 46/4022/0030/0000
			LENGTH(AH 2431 BK 3851)
		0020/3143	RED ROCK CR (TWP)
ROSEWOOD TR (T519)	0020/2640		
SUMMERDALE LN (T520)	0020/2038		
		0020/1338	RAILROAD ST (T305)
		0020/0942	RAILROAD ST (T305)
		0020/0907	BMSEN 46/4022/0020/0893
			1 0 00462 0 00 0043+65
		0020/0893	BRANCH SCHUYLKILL RIVER
			BMSBG 46/4022/0020/0893
LIMERICK CENTER RD (SR4024 SEG 0010/0000)	0020/0663		
CHURCH RD (T300)	0020/0565		
1 0 00462 0 00 0034+73	003291 FT		
REFORMED RD (T301)	0020/0000		
		5 0020/0000	LENGTH(AH 3851 BK 3291)
		0010/2767	BMSEN 46/4022/0010/2650
			0 0 00000 0 00 0000+00
		0010/2650	NORFOLK SOUTHERN RAI RR
			BMSBG 46/4022/0010/2650
		0010/2303	PENNHURST RD (T304)
		0010/1335	SACCO RD (T303)
LONGVIEW RD (T200)	0010/0709		
	000000 FT		
		000000 FT	1 0 00462 0 00 0001+76
		* REF-BK	NC MA IN ST
			LINFIELD RD (SR1035 SEG 0050/2550)
			MFC BEGIN = C
			BK-CHESTER (15)
		5 0010/0000	LENGTH(AH 3291 BK 0000)

EXTRACT DATE: 12/21/2020 ROADWAY MANAGEMENT SYSTEM PAGE NUMBER: 613
 PRINT DATE: 12/23/2020 SLD COUNTY/SR - ANNUAL PRINT COUNTY: MONTGOMERY
 DIR: B TOTAL LEN: 3.549 MI. DIST: 06-4 SR: 4021
 LEFT MUN: UPPER FREDERICK T RIGHT MUN: UPPER FREDERICK T

KEYSER RD
(T353)

018737 FT

018737 FT BIG RD
0060/3545 (SR0073 SEG 0150/0000)

015192 FT

0060/0011 BMS EN 46/4021/0060/0000
015192 FT 2 0 46020 0 00 0154+54
BRANCH SWAMP CREEK
BMSBG 46/4021/0060/0000
5 0060/0000 LENGTH(AH 3545 BK 2648)

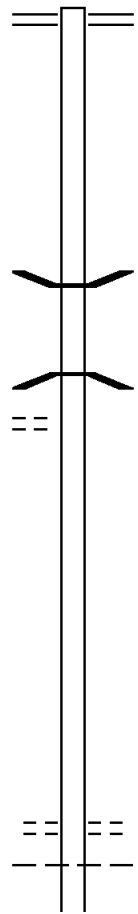
0050/2278

012544 FT

012544 FT 2 0 46020 0 00 0127+70
5 0050/0000 LENGTH(AH 2648 BK 2004)

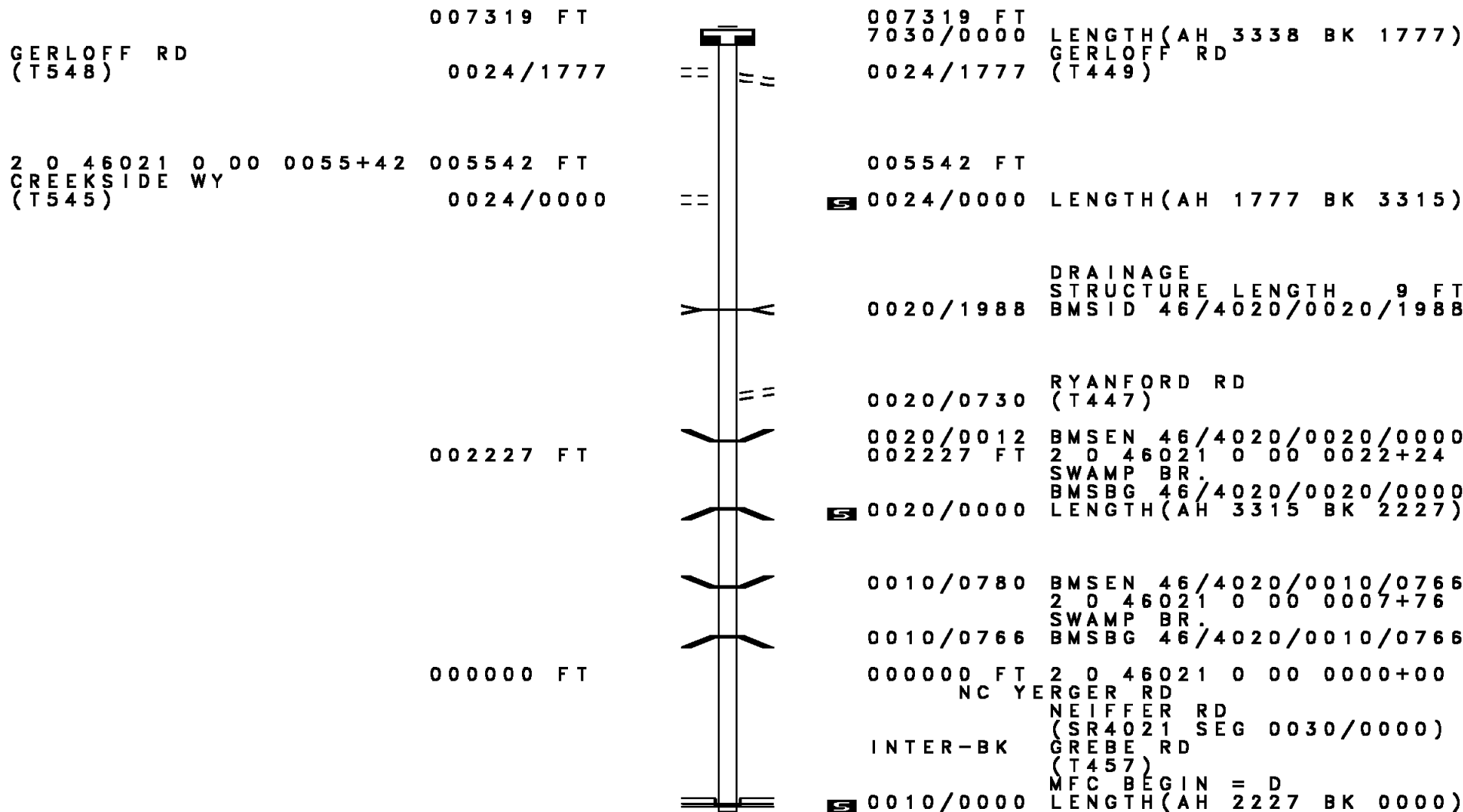
010540 FT

010540 FT 2 0 46020 0 00 0107+66
SWAMP CREEK RD
(T350)
5 0040/0000 LENGTH(AH 2004 BK 2770)
UPPER FREDERICK
0030/2228 LOWER FREDERICK T



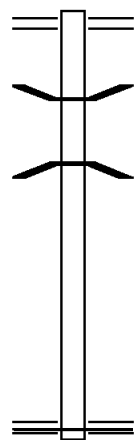
Stationing	Segment	Length	Notes
2 0 46020 0 00 0077+80	GREBE RD (T457)	007770 FT	0030/0000
2 0 46020 0 00 0046+23	BRAGG RD (T220)	004632 FT	0024/0000
		003686 FT	
	LAYER RD (T218)	0010/2725	
		000000 FT	
			0030/0398 BMS EN 46/4021/0030/0280 000000000000000000000000+00 SWAMP CREEK
			0030/0280 BMSBG 46/4021/0030/0280 007770 FT YERGER RD (SR4020 SEG 0010/0000)
			0030/0000 LENGTH(AH 2770 BK 3138)
			0024/2327 LOWER FREDERICK LIMERICK T
			004632 FT
			0024/0000 LENGTH(AH 3138 BK 0946)
			003686 FT 2 0 46020 0 00 0037+00 GERLOFF RD (T219)
			0020/0000 LENGTH(AH 0946 BK 3686)
			0010/1822 HIGHLAND RD (T323)
			000000 FT 2 0 46020 0 00 0000+00 NC NEIFFER RD GAME FARM RD (SR4018 SEG 0030/0000)
			INTER-BK NEIFFER RD (SR4018 SEG 0030/0000)
			MFC BEGIN = D
			0010/0000 LENGTH(AH 3686 BK 0000)

DIR: B TOTAL LEN: 1.386 MI. DIST: 06-4 SR: 4020
 LEFT MUN: LOWER FREDERICK T RIGHT MUN: LOWER FREDERICK T



EXTRACT DATE: 12/21/2020 ROADWAY MANAGEMENT SYSTEM PAGE NUMBER: 610
 PRINT DATE: 12/23/2020 SLD COUNTY/SR - ANNUAL PRINT COUNTY: MONTGOMERY
 DIR: B TOTAL LEN: .594 MI. DIST: 06-4 SR: 4019
 LEFT MUN: LIMERICK T RIGHT MUN: LIMERICK T

003138 FT



000000 FT

003138 FT GAME FARM RD
 0010/3138 (SR4018 SEG 0040/0000)

0010/1983 BMS EN 46/4019/0010/1963
 0 0 00000 0 00 0000+00

0010/1963 MINE RUN
 BMSBG 46/4019/0010/1963

000000 FT 2 0 46186 0 00 0000+00
 NC PHEASANT RD

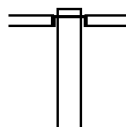
LIMERICK RD
 (SR4016 SEG 0020/3066)
 MFC BEGIN = E

0010/0000 LENGTH(AH 3138 BK 0000)

EXTRACT DATE: 12/21/2020 ROADWAY MANAGEMENT SYSTEM PAGE NUMBER: 609
PRINT DATE: 12/23/2020 SLD COUNTY/SR - ANNUAL PRINT COUNTY: MONTGOMERY

DIR: B TOTAL LEN: 7.911 MI. DIST: 06-4 SR: 4018
LEFT MUN: UPPER SALFORD T RIGHT MUN: UPPER SALFORD T

041770 FT

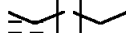


041770 FT
INTER-AHD SHELLY RD
(T454)
0130/2273 OLD SKIPPACK RD
(SR1017 SEG 0050/0000)

DIR: B TOTAL LEN: 7.911 MI. DIST: 06-4 SR: 4018
 LEFT MUN: UPPER SALFORD T RIGHT MUN: UPPER SALFORD T

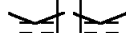
GEIGER DR
 (TWP)

039497 FT
 0130/0000



039497 FT 2 0 46018 0 00 0400+25
 VILLAGE: SALFORDVILLE
 S 0130/0000 LENGTH(AH 2273 BK 2183)

037314 FT



037314 FT 2 0 46018 0 00 0375+52
 VILLAGE: SHIRKS CORNER
 SALFORD STATION RD
 (T362)
 S 0120/0000 LENGTH(AH 2183 BK 3352)

0110/1663 GRUBB RD
 (T433)



033962 FT



033962 FT 2 0 46018 0 00 0341+92
 LEDERACH RD
 (SR1019 SEG 0020/2799)
 S 0110/0000 LENGTH(AH 3352 BK 2196)

SPRINGMOUNT RD
 (SR1019 SEG 0030/0000)

0100/1874



031766 FT



0100/0052 HELFIN RD
 (T356)
 031766 FT 2 0 46018 0 00 0319+81
 LARSON RD
 (T448)
 S 0100/0000 LENGTH(AH 2196 BK 2197)

029569 FT

029569 FT 2 0 46018 0 00 0295+19

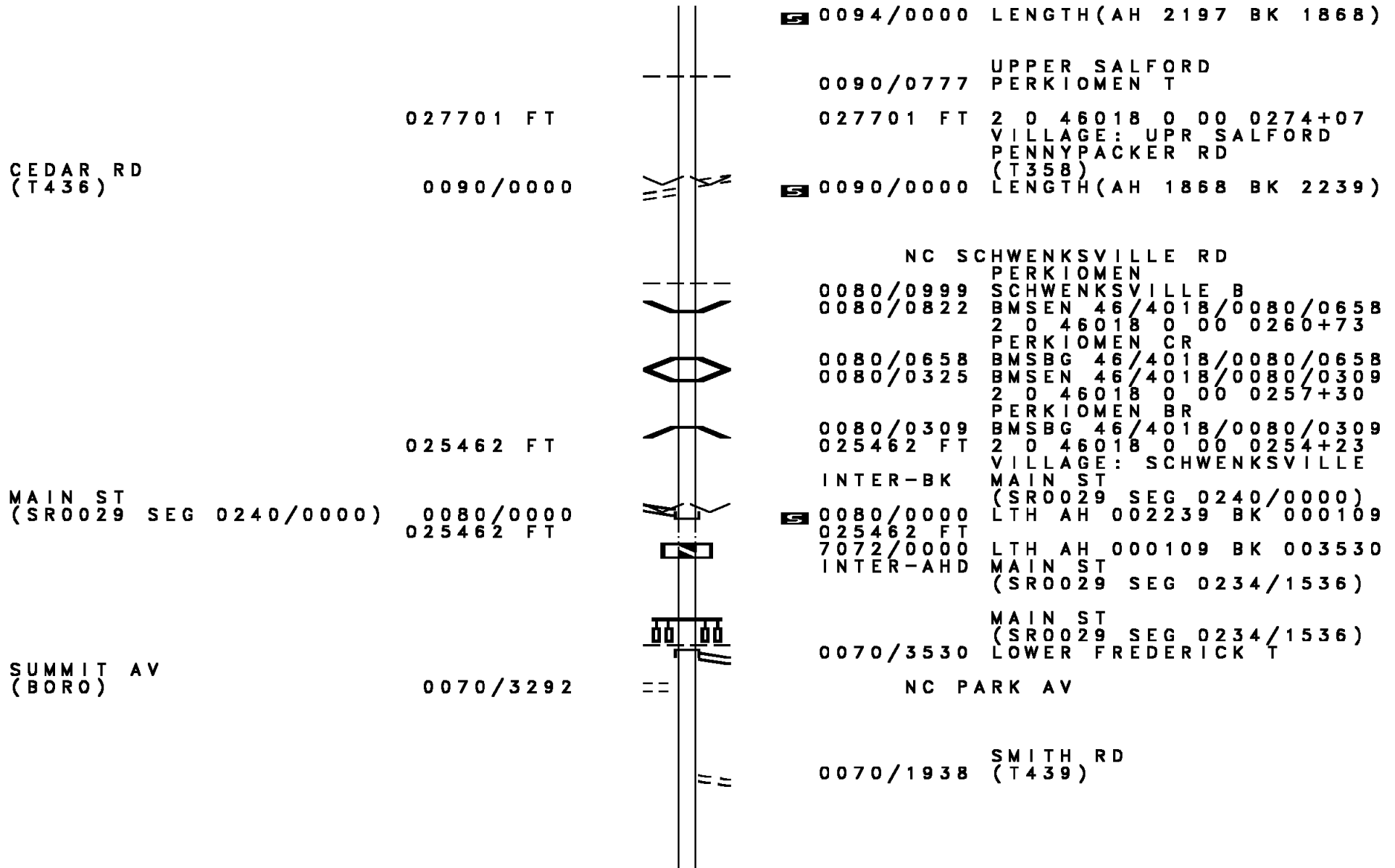
EXTRACT DATE: 12/21/2020
PRINT DATE: 12/23/2020

ROADWAY MANAGEMENT SYSTEM
SLD COUNTY/SR - ANNUAL PRINT

PAGE NUMBER: 607
COUNTY: MONTGOMERY

DIR: B TOTAL LEN: 7.911 MI.
LEFT MUN: UPPER SALFORD T

DIST: 06-4 SR: 4018
RIGHT MUN: UPPER SALFORD T



0094/0000 LENGTH(AH 2197 BK 1868)
0090/0777 UPPER SALFORD PERKIOMEN T
027701 FT 2 0 46018 0 00 0274+07 VILLAGE: UPR SALFORD PENNYPACKER RD (T358)
0090/0000 LENGTH(AH 1868 BK 2239)
NC SCHWENKSVILLE RD PERKIOMEN
0080/0999 SCHWENKSVILLE B
0080/0822 BMSEN 46/4018/0080/0658 2 0 46018 0 00 0260+73 PERKIOMEN CR
0080/0658 BMSBG 46/4018/0080/0658
0080/0325 BMSEN 46/4018/0080/0309 2 0 46018 0 00 0257+30 PERKIOMEN BR
0080/0309 BMSBG 46/4018/0080/0309
025462 FT 2 0 46018 0 00 0254+23 VILLAGE: SCHWENKSVILLE
INTER-BK MAIN ST (SR0029 SEG 0240/0000)
0080/0000 LTH AH 002239 BK 000109
025462 FT 7072/0000 LTH AH 000109 BK 003530
INTER-AHD MAIN ST (SR0029 SEG 0234/1536)
MAIN ST (SR0029 SEG 0234/1536)
0070/3530 LOWER FREDERICK T
NC PARK AV
SMITH RD (T439)
0070/1938

DIR: B TOTAL LEN: 7.911 MI. DIST: 06-4 SR: 4018
LEFT MUN: LOWER FREDERICK T RIGHT MUN: LOWER FREDERICK T

021932 FT

021932 FT 2 0 46018 0 00 0216+73
VILLAGE: LWR FREDRICK
5 0070/0000 LENGTH(AH 3530 BK 3690)

2 0 46018 0 00 0182+60 018242 FT
DELPHI RD
(T445) 0060/0000

MILL RUN RD
(T348)
018242 FT LOWER FREDERICK
LIMERICK T
5 0060/0000 LENGTH(AH 3690 BK 1994)

016248 FT

MENG RD
(T328) 0050/1698

016248 FT 2 0 46018 0 00 0162+74
MINE RUN RD
(T327)
5 0054/0000 LENGTH(AH 1994 BK 2022)

RYANFORD RD
(T324) 0050/0573
014226 FT

014226 FT 2 0 46018 0 00 0142+42
HOCKLE RD
(T326)
5 0050/0000 LENGTH(AH 2022 BK 3720)

010506 FT

010506 FT 2 0 46018 0 00 0105+08

DIR: B TOTAL LEN: 7.911 MI. DIST: 06-4 SR: 4018
 LEFT MUN: LIMERICK T RIGHT MUN: LIMERICK T

2 0 46018 0 00 0074+96 007486 FT
 NEIFFER RD
 (SR4021 SEG 0010/0000) 0030/0000
 SANKEY RD
 (T224) 0020/3182

003720 FT

OAK CREEK DR
 (TWP) 0010/2308

OAK CREEK DR
 (TWP) 0010/1454

000000 FT



PHEASANT RD
 (SR4019 SEG 0010/3138)
 LENGTH(AH 3720 BK 3020)

0030/1262 METKA RD
 (T322)

007486 FT
 NC GAME FARM RD
 LENGTH(AH 3020 BK 3766)

0020/0790 WILLIAM PENN DR
 (T443)

003720 FT 2 0 46018 0 00 0037+29
 SWAMP PIKE RD
 (TWP)

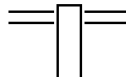
0020/0000 LENGTH(AH 3766 BK 3720)
 ROBERTA LN
 (T222)

0010/2611 BETTY LN
 (T221)

000000 FT 2 0 46018 0 00 0000+00
 NC NEIFFER RD
 RIDGE PK
 (SR4031 SEG 0250/0566)
 MFC BEGIN = D
 LENGTH(AH 3720 BK 0000)

EXTRACT DATE: 12/21/2020 ROADWAY MANAGEMENT SYSTEM PAGE NUMBER: 604
PRINT DATE: 12/23/2020 SLD COUNTY/SR - ANNUAL PRINT COUNTY: MONTGOMERY
DIR: B TOTAL LEN: 3.464 MI. DIST: 06-4 SR: 4017
LEFT MUN: UPPER PROVIDENCE T RIGHT MUN: UPPER PROVIDENCE T

018288 FT



018288 FT MAIN ST
0082/1663 (SR4031 SEG 0150/0000)

DIR: B TOTAL LEN: 3.464 MI. DIST: 06-4 SR: 4017
 LEFT MUN: UPPER PROVIDENCE T RIGHT MUN: UPPER PROVIDENCE T

Stationing	Length	Right of Way	Property	Length	Stationing	Property
	016625 FT			016625 FT	2 0 46016 0 00 0165+26	BOROUGH LINE RD (T427)
				0082/0000		LENGTH(AH 1663 BK 3194)
MARIELLE DR (TWP)	0072/2666	==				JACOBS DR (TWP)
FIELDCREST DR (T611)	0072/2115	==		0072/2115		JACOBS DR (TWP)
PENNAPACKER RD (T434)	0072/1506	==		0072/1506		SPROUSE CR (T518)
				0072/0240		013431 FT
2 0 46016 0 00 0133+50	013431 FT			013431 FT		LENGTH(AH 3194 BK 1899)
KLINE RD (T431)	0072/0000	==		0072/0000		
	011532 FT			011532 FT	2 0 46016 0 00 0114+56	TOWNSHIP LINE RD (SR4014 SEG 0090/0000)
						UPPER PROVIDENCE LIMERICK T
				0062/0000		LENGTH(AH 1899 BK 3059)
LAKES EDGE RD (PRDR)	0052/1937	==				
ASHBROOK DR (T531)	0052/1149	==				
	008473 FT			008473 FT	2 0 46016 0 00 0084+04	ROYERSFORD RD (T409)
				0052/0000		LENGTH(AH 3059 BK 2804)
				0042/2766		BMSSEN 46/4017/0042/2750
						2 0 46016 0 00 0055+88
						MINGO CREEK
				0042/2750		BMSBG 46/4017/0042/2750

DIR: B TOTAL LEN: 3.464 MI. DIST: 06-4 SR: 4017
 LEFT MUN: LIMERICK T RIGHT MUN: LIMERICK T

ROYERSFORD RD
 (T409)

0042/2695 ==

005669 FT

005669 FT 2 0 46016 0 00 0055+88
 COUNTRY CLUB RD
 (T403)
 0042/0000 LENGTH(AH 2804 BK 2555)

0032/1202 TURNBERRY DR
 (TWP)

003114 FT

003114 FT 2 0 46016 0 00 0030+10
 0032/0000 LENGTH(AH 2555 BK 1609)
 0022/1609 BMSBN 46/4017/0022/1599
 2 0 46016 0 00 0013+12
 MINGO BR.
 0022/1599 BMSBG 46/4017/0022/1599
 LIMERICK RD
 0022/1519 (T318)

LIMERICK RD
 (T318)

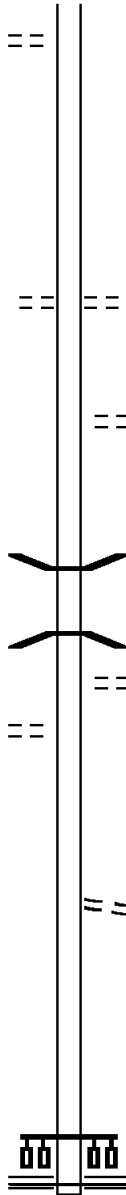
0022/1476 ==

001505 FT

001505 FT 2 0 46016 0 00 0013+12
 WEAVER LANE
 (T419)
 0022/0000 LENGTH(AH 1609 BK 1505)

000000 FT

000000 FT 2 0 46016 0 00 0000+00
 NC LINFIELD TRAPPE RD
 LEWIS RD
 (SR4022 SEG 0051/1615)
 (SR4022 SEG 0050/1626)
 MFC BEGIN = D
 0012/0000 LENGTH(AH 1505 BK 0000)



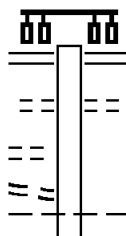
EXTRACT DATE: 12/21/2020 ROADWAY MANAGEMENT SYSTEM PAGE NUMBER: 601
 PRINT DATE: 12/23/2020 SLD COUNTY/SR - ANNUAL PRINT COUNTY: MONTGOMERY
 DIR: B TOTAL LEN: 4.126 MI. DIST: 06-4 SR: 4016
 LEFT MUN: SCHWENKSVILLE B RIGHT MUN: SCHWENKSVILLE B

THIRD ST
 (BORO)
 FOURTH ST
 (BORO)

021783 FT

0070/1839

0070/1392



021783 FT MAIN ST
 (SR0029 SEG 0230/0790)
 0070/2637
 0070/2173 SECOND ST
 (BORO)

NC PERKIOMEN AV
 SCHWENKSVILLE

DIR: B TOTAL LEN: 4.126 MI.
 LEFT MUN: SCHWENKSVILLE B

DIST: 06-4 SR: 4016
 RIGHT MUN: SCHWENKSVILLE B

Stationing	Right of Way	Property
019146 FT	0070/1037	PERKIOMEN T
	019146 FT	2 0 46017 0 00 0192+45 VILLAGE: SCHWENKSVILLE TOWNSHIP LINE RD (SR4014 SEG 0150/2608)
	0070/0000	LENGTH(AH 2637 BK 2776)
016370 FT	0060/1255	PERKIOMEN LIMERICK T CEMETERY RD (T417)
	0060/1135	
	016370 FT	2 0 46017 0 00 0164+68 VILLAGE: PERKIOMEN TWP.
	0060/0000	LENGTH(AH 2776 BK 3660)
012710 FT	0050/0996	SAYLOR RD (T416)
	012710 FT	2 0 46017 0 00 0128+10 SCHOOL RD (T415)
	0050/0000	LENGTH(AH 3660 BK 2583)
0040/1830	0040/1830	
010127 FT	0040/0000	NC LIMERICK RD LENGTH(AH 2583 BK 3165) JESSICA CR (T522) NC SUNSET RD

COLLINS LN
 (T422)

2 0 46017 0 00 0102+44 010127 FT
 SUNSET RD
 (T404) 0040/0000

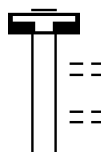
DIR: B TOTAL LEN: 4.126 MI. DIST: 06-4 SR: 4016
 LEFT MUN: LIMERICK T RIGHT MUN: LIMERICK T

Left Side Road Name	Left Side Segment	Left Side Length (FT)	Right Side Road Name	Right Side Segment	Right Side Length (FT)	Right Side Stationing	Right Side Notes
			SUNSET RD	0030/2629	(T404)		
MINE RUN RD (T327)	0030/0000	006962 FT	VILLAGE: LIMERICK TWP.	0030/0000	006962 FT	2 0 46017 0 00 0070+19	LENGTH(AH 3165 BK 3332)
PHEASANT RD (SR4019 SEG 0010/0000)	0020/3066		GRATERFORD RD (T325)	0020/0000		0036+45	LENGTH(AH 3332 BK 3630)
METKA RD (T325)	0010/3605	003630 FT	ELIO CR (T444)	0010/1372			
			SOFIA CT (T542)	0010/0870			
		000000 FT	VILLAGE: LIMERICK	000000 FT		2 0 46017 0 00 0000+00	
			NC LIMERICK RD				
			RIDGE PK (SR4031 SEG 0220/0000)				
			LIMERICK RD (T318)				
			MFC BEGIN = D	0010/0000			LENGTH(AH 3630 BK 0000)

EXTRACT DATE: 12/21/2020 ROADWAY MANAGEMENT SYSTEM PAGE NUMBER: 598
PRINT DATE: 12/23/2020 SLD COUNTY/SR - ANNUAL PRINT COUNTY: MONTGOMERY

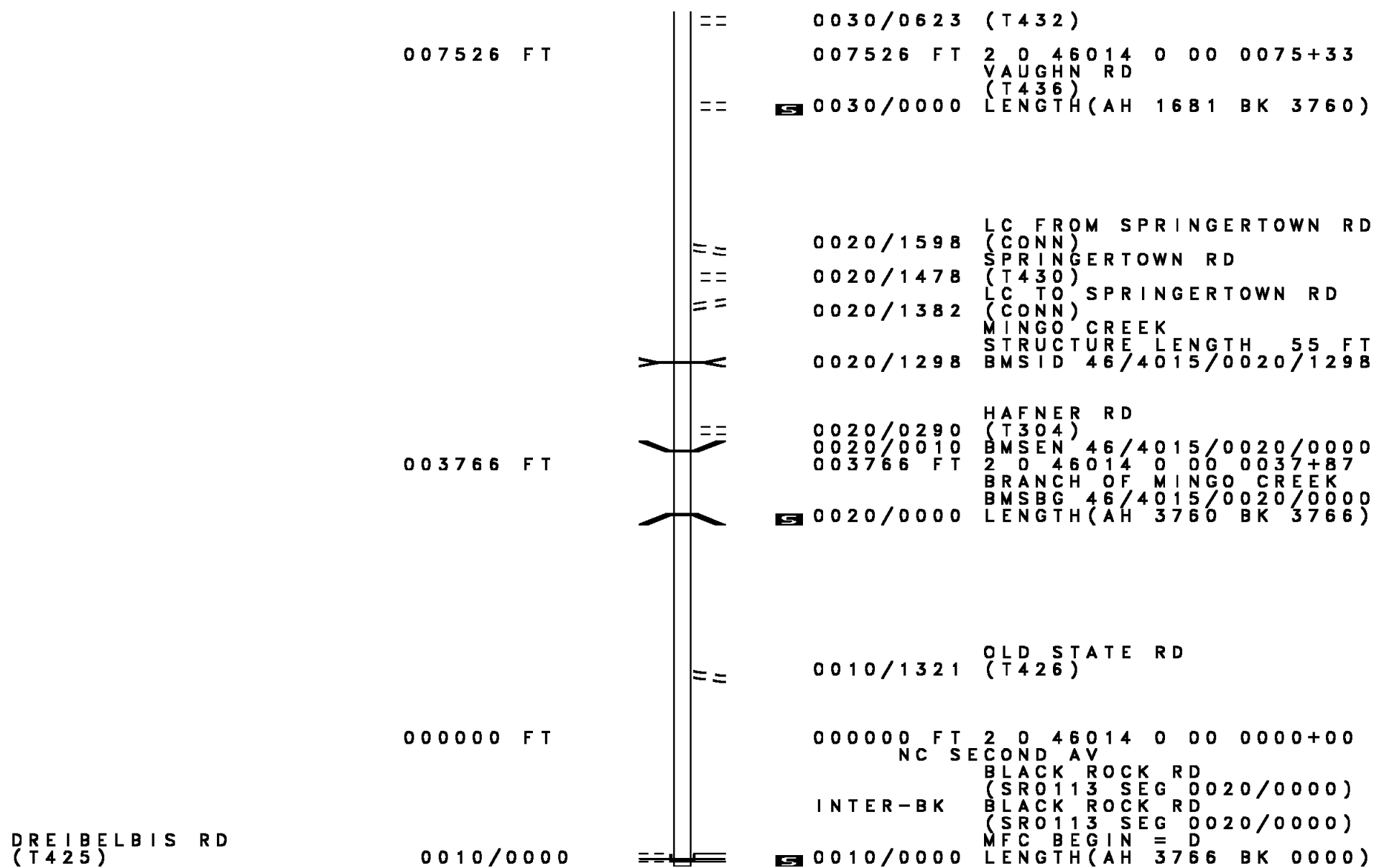
DIR: B TOTAL LEN: 1.744 MI. DIST: 06-4 SR: 4015
LEFT MUN: UPPER PROVIDENCE T RIGHT MUN: UPPER PROVIDENCE T

009207 FT



009207 FT
7042/0000 LENGTH(AH 2603 BK 1681)
GAY ST
0030/1554 (T451)
UNION ST
0030/1167 (T441)
NEW ST

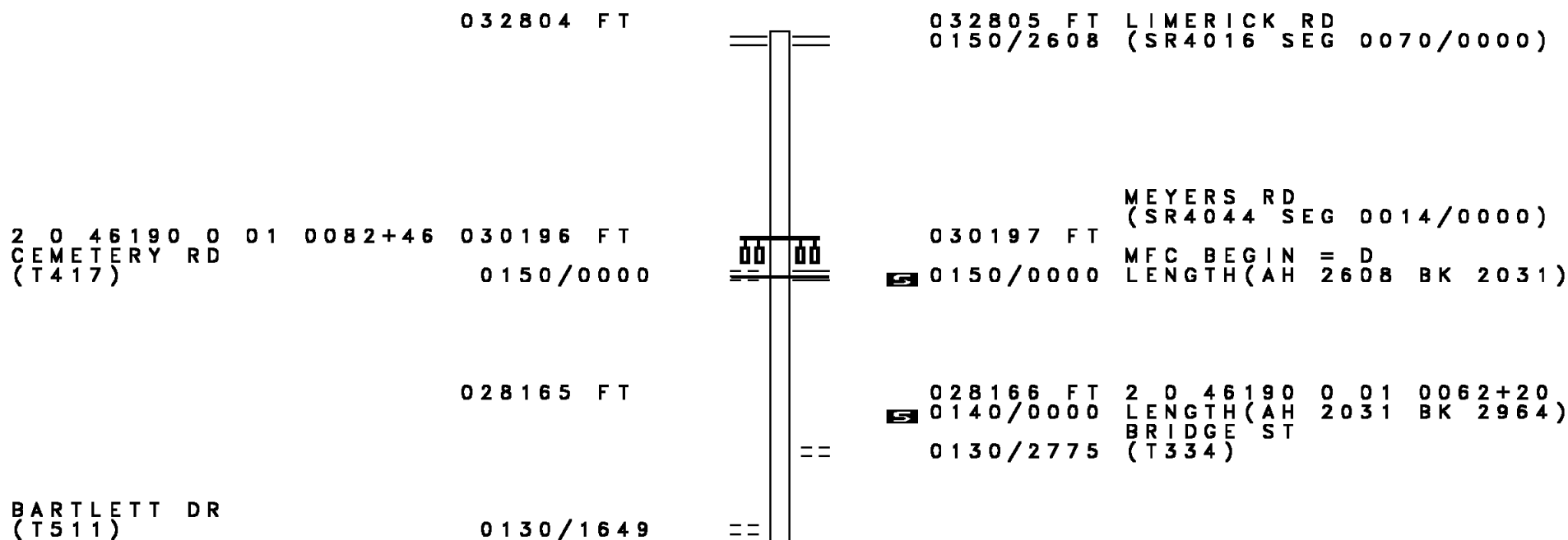
DIR: B TOTAL LEN: 1.744 MI. DIST: 06-4 SR: 4015
 LEFT MUN: UPPER PROVIDENCE T RIGHT MUN: UPPER PROVIDENCE T



DREIBELBIS RD
 (T425)

EXTRACT DATE: 12/21/2020 ROADWAY MANAGEMENT SYSTEM PAGE NUMBER: 596
 PRINT DATE: 12/23/2020 SLD COUNTY/SR - ANNUAL PRINT COUNTY: MONTGOMERY

DIR: B TOTAL LEN: 6.213 MI. DIST: 06-4 SR: 4014
 LEFT MUN: PERKIOMEN T RIGHT MUN: PERKIOMEN T



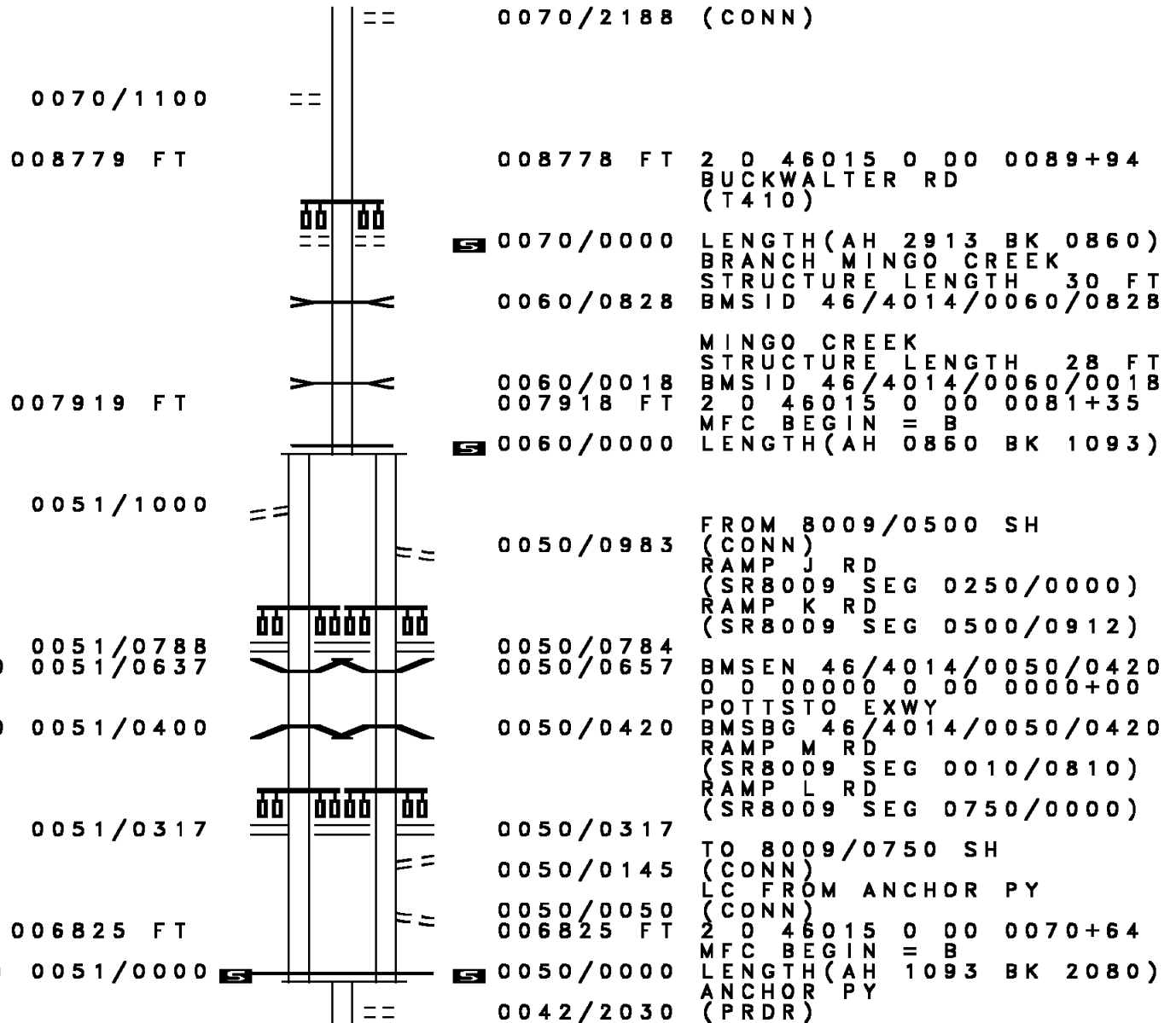
Stationing	Right of Way	Property	Notes
025201 FT		025202 FT	2 0 46190 0 01 0032+32 PANEPINTO DR (T496) PERKIOMEN LIMERICK T
TANGLEWOOD DR (T512)	0120/2534	0130/0000	LENGTH(AH 2964 BK 3045)
		0120/2409	GREENSHIRE BL (T514)
		0120/1748	MAYBERRY RD (TWP)
		0120/1059	BMSEN 46/4014/0120/1026 0 0 0000 0 00 0000+00 LODAL CREEK
		0120/1026	BMSBG 46/4014/0120/1026
		0120/0060	LC FROM WARTMAN RD (CONN)
2 0 46190 0 00 0000+00 022156 FT GRATERFORD RD (T325)	0120/0000	022157 FT	WARTMAN RD (TBC)
		0120/0000	LENGTH(AH 3045 BK 2213) LC TO WARTMAN RD
		0110/2140	(CONN)
2 0 46015 0 00 0193+78 019943 FT HEFFNER RD (T414)	0110/0000	019944 FT	LIMERICK UPPER PROVIDENCE T
		0110/0000	LENGTH(AH 2213 BK 1950) KNOLL DR
		0100/1657	(T597)
		0100/1079	CAMBRIDGE DR (T575)
SUNNYBROOK RD (T528)	0100/0532	0100/0532	BERKSHIRE LN (T576)
2 0 46015 0 00 0179+23 017993 FT LC FROM SHOPPING CENTER (CONN)		017994 FT	

DIR: B TOTAL LEN: 6.213 MI. DIST: 06-4 SR: 4014
 LEFT MUN: UPPER PROVIDENCE T RIGHT MUN: UPPER PROVIDENCE T

Stationing / Description	Stationing / Description	Stationing / Description
UPPER PROVIDENCE LIMERICK T 0100/0000		0100/0000 MFC BEGIN = B LENGTH(AH 1950 BK 1274)
RIDGE PK (SR4031 SEG 0172/1776) 0093/0992		0092/0992 RIDGE PK (SR4031 SEG 0172/1776)
LC TO LIMERICK SHOPPING (CONN) LIMERICK SHOPPING CTR D (PRDR) UPPER PROVIDENCE CTR DR (PRDR) 0093/0353		0092/0894 UPPER PROVIDENCE LIMERICK T
0093/0282		LIMERICK SHOPPING CTR D (PRDR) UPPER PROVIDENCE CTR DR (PRDR)
0092/0171		LC TO UPPER PROVIDENCE (CONN)
016721 FT MFC BEGIN = B LENGTH(AH 1272 BK 2580) 0093/0000		016720 FT MFC BEGIN = B LENGTH(AH 1274 BK 2580)
SPRINGLAKE RD (T413) 0090/0585 014141 FT		0090/0928 LIMERICK UPPER PROVIDENCE T
LINFIELD TRAPPE RD (SR4017 SEG 0062/0000) 0090/0000		014140 FT 2 0 46015 0 00 0143+52 LINFIELD TRAPPE RD (SR4017 SEG 0062/0000)
		0090/0000 LENGTH(AH 2580 BK 2449)
		0080/1720 UPPER PROVIDENCE LIMERICK T
		0080/0986 LIMERICK UPPER PROVIDENCE T
		0080/0225 UPPER PROVIDENCE LIMERICK T RITTENHOUSE RD (T326)
011692 FT		0080/0121 011691 FT
		0080/0000 LENGTH(AH 2449 BK 2913) OLD MILL RD (T411)
		0070/2362 LC TO OLD MILL RD

DIR: B TOTAL LEN: 6.213 MI. DIST: 06-4 SR: 4014
 LEFT MUN: LIMERICK T RIGHT MUN: LIMERICK T

LONGMEADOW RD
 (T502)



TO 8009/0250 SH
 (CONN)

RAMP J RD
 (SR8009 SEG 0250/0000)
 RAMP K RD
 (SR8009 SEG 0500/0912)

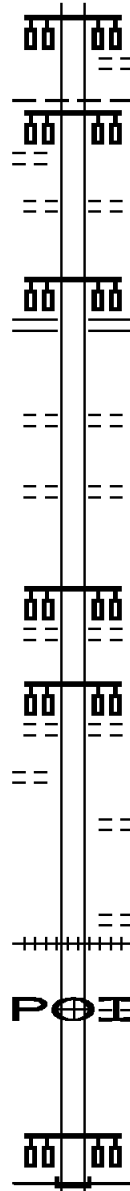
BMS EN 46/4014/0050/0420
 2 0 46015 0 00 0070+64
 POTTSTO EXWY
 BMSBG 46/4014/0050/0420
 RAMP M RD
 (SR8009 SEG 0010/0810)
 RAMP L RD
 (SR8009 SEG 0750/0000)

2 0 46015 0 00 0070+64 006825 FT
 MFC BEGIN = B
 LENGTH(AH 1094 BK 2080)

0070/2188 (CONN)
 0070/1100
 008778 FT 2 0 46015 0 00 0089+94
 BUCKWALTER RD
 (T410)
 0070/0000 LENGTH(AH 2913 BK 0860)
 BRANCH MINGO CREEK
 STRUCTURE LENGTH 30 FT
 BMSID 46/4014/0060/0828
 0060/0828
 MINGO CREEK
 STRUCTURE LENGTH 28 FT
 0060/0018 BMSID 46/4014/0060/0018
 007918 FT 2 0 46015 0 00 0081+35
 MFC BEGIN = B
 0060/0000 LENGTH(AH 0860 BK 1093)
 FROM 8009/0500 SH
 (CONN)
 RAMP J RD
 (SR8009 SEG 0250/0000)
 RAMP K RD
 (SR8009 SEG 0500/0912)
 0051/0788
 0051/0637
 0050/0784
 0050/0657
 BMS EN 46/4014/0050/0420
 0 0 00000 0 00 0000+00
 POTTSTO EXWY
 BMSBG 46/4014/0050/0420
 RAMP M RD
 (SR8009 SEG 0010/0810)
 RAMP L RD
 (SR8009 SEG 0750/0000)
 0051/0317
 0050/0317
 TO 8009/0750 SH
 (CONN)
 LC FROM ANCHOR PY
 (CONN)
 0050/0050
 006825 FT 2 0 46015 0 00 0070+64
 MFC BEGIN = B
 LENGTH(AH 1093 BK 2080)
 ANCHOR PY
 (PRDR)
 0042/2030

TENTH AV
(BORO)

0042/1080
004745 FT

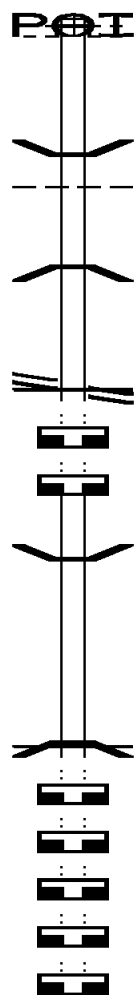


0042/1643 WALNUT ST
(T545)
 0042/1120 LIMERICK
ROYERSFORD B
NC TOWNSHIP LINE RD
 0042/1080 NINTH AV
(BORO)
 0042/0535 0 0 00000 0 00 0000+00
004745 FT LEWIS RD
(SR4048 SEG 0040/1027)
 0042/0000 LENGTH(AH 2080 BK 2243)
 0030/1298 SEVENTH AV
(BORO)
 0030/0649 SIXTH AV
(BORO)
 002502 FT 2 0 46015 0 00 0026+81
FIFTH AV
(BORO)
 0030/0000 LENGTH(AH 2243 BK 1800)
 0020/1168 FOURTH AV
(BORO)
 0020/0641 THIRD AV
(BORO)
 000702 FT 2 0 46015 0 00 0008+84
SECOND AV
(TBC)
 0020/0000 LENGTH(AH 1800 BK 0702)
0010/0453 (AAR 588602S)#TRKS 03
(APRA) AC MILLER CONC.
FIRST AV
(BORO)
 0010/0106 000000 FT 2 0 46015 0 00 0002+03
NC MAIN ST
 INTER-BK BRIDGE ST
(SR1043 SEG 0030/1218)
MFC BEGIN = B
 0010/0000 LENGTH(AH 0702 BK 0000)

THIRD AV
(BORO)

0020/0641
000702 FT
000000 FT

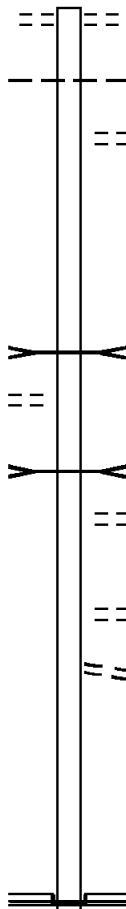
001818 FT		001818 FT (APRA) GRATERFORD PRISO
		INTER-AHD DR
		(CNTY)
		PERKIOMEN CREEK RD
		(T208)
		0054/1787
		0054/0282 BMSEN 46/4012/0054/0064
		SKIPPACK
		0054/0208 PERKIOMEN T
		2 0 46015 0 00 0342+45
		PERKIOMEN CREEK
		0054/0064 BMSBG 46/4012/0054/0064
		NC GRATERFORD RD
		GRAVEL PK
2 0 46015 0 00 0341+35	000031 FT	(SR0029 SEG 0190/0000)
GRAVEL PK	0054/0000	
(SR0029 SEG 0190/0000)	000031 FT	
	000031 FT	
		000031 FT
		7050/0000 LENGTH(AH 0542 BK 0757)
		000031 FT
		7048/0000 LENGTH(AH 0757 BK 0031)
		BMSEN 46/4012/0044/0000
		* REF-AHD WARTMAN RD
		0044/0031 (T573)
		000000 FT 2 0 46015 0 00 0328+12
		NC WARTMAN RD
000000 FT		* REF-BK WARTMAN RD
		(T573)
		LODAL CREEK
		BMSBG 46/4012/0044/0000
		MFC BEGIN = D
		0044/0000 LENGTH(AH 0031 BK 2315)
000000 FT		000000 FT
		7040/0000 LENGTH(AH 2315 BK 3817)
000000 FT		000000 FT
		7030/0000 LENGTH(AH 3817 BK 1631)
000000 FT		000000 FT
		7020/0000 LENGTH(AH 1631 BK 0761)
000000 FT		000000 FT
		7014/0000 LENGTH(AH 0761 BK 1778)
000000 FT		000000 FT
		7010/0000 LENGTH(AH 1778 BK 0000)



DIR: B TOTAL LEN: 1.125 MI. DIST: 06-4 SR: 4011
 LEFT MUN: PERKIOMEN T RIGHT MUN: PERKIOMEN T

KNOLL DR
 (T597)

005941 FT



005941 FT WARTMAN RD
 0020/2554 (T573)

0020/1876 PERKIOMEN
 UPPER PROVIDENCE T
 0020/1704 WOODLYN DR
 (T510)

003387 FT

003387 FT 2 0 46164 0 00 0033+94
 SCHOOL HOUSE
 STRUCTURE LENGTH 9 FT
 BMSID 46/4011/0020/0000
 0020/0000 LENGTH(AH 2554 BK 3387)

0010/3040

0010/2572 SCHOOLHOUSE RUN
 STRUCTURE LENGTH 8 FT
 BMSID 46/4011/0010/2572
 0010/2514 BELLMONT DR
 (T617)

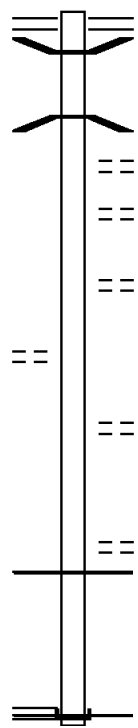
0010/1564 MEADOWLAND DR
 (T618)
 0010/1124 COLLEGE AV
 (T328)

000000 FT

000000 FT 2 0 46164 0 00 0000+00
 NC GR GREENWOOD AV
 RIDGE PK
 (SR4031 SEG 0160/0000)
 INTER-BK GREENWOOD AV
 (TWP)
 MFC BEGIN = E
 0010/0000 LENGTH(AH 3387 BK 0000)

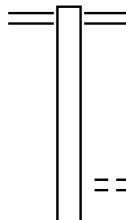
DIR: B TOTAL LEN: .918 MI. DIST: 06-4 SR: 4010
 LEFT MUN: SKIPPACK T RIGHT MUN: SKIPPACK T

	004848 FT			004848 FT	SKIPPACK PK
				0020/2316	(SR0073 SEG 0260/0000)
				0020/2092	BMSEN 46/4010/0020/2068
					2 0 46105 0 00 0046+08
					SKIPPACK BR
				0020/2068	BMSBG 46/4010/0020/2068
					HALLMAN AV
				0020/1603	(T309)
					VICTORIA DR
				0020/1104	(T431)
					VICTORIA DR
				0020/0501	(T431)
				002532 FT	
2 0 46105 0 00 0025+47	002532 FT			0020/0000	LENGTH(AH 2316 BK 2532)
CROSS RD					LYWISIKI DR
(T445)					(T310)
					KRATZ RD
				0010/0295	(T314)
				0010/0284	MFC BEGIN = E
	000000 FT			000000 FT	2 0 46105 0 00 0000+00
					NC CO LLEGEVILLE RD
					COLLEGEVILLE RD
					(SR4007 SEG 0020/0000)
					MFC BEGIN = D
CREAMERY RD				0010/0000	LENGTH(AH 2532 BK 0000)
(SR4007 SEG 0020/0000)					



EXTRACT DATE: 12/21/2020 ROADWAY MANAGEMENT SYSTEM PAGE NUMBER: 588
 PRINT DATE: 12/23/2020 SLD COUNTY/SR - ANNUAL PRINT COUNTY: MONTGOMERY
 DIR: B TOTAL LEN: 1.870 MI. DIST: 06-4 SR: 4009
 LEFT MUN: SKIPPACK T RIGHT MUN: SKIPPACK T

009875 FT



009875 FT BRIDGE RD
 0030/1393 (SR0113 SEG 0120/1657)

008482 FT

008482 FT 2 0 46059 0 00 0065+14
 REGINALD LN
 (T422)
 0030/0000 LENGTH(AH 1393 BK 3299)

DIR: B TOTAL LEN: 1.870 MI. DIST: 06-4 SR: 4009
LEFT MUN: SKIPPACK T RIGHT MUN: SKIPPACK T

PENN DR
(PRDR)
LAKESIDE DR
(PRDR)

0020/1856

==

0020/1610

==



0020/1272 PERKIOMEN TR
STRUCTURE LENGTH 11 FT
BMSID 46/4009/0020/1272

==

0020/0530

DOLORES DR

(T404)

SKIPPACK

==

0020/0353

LOWER PROVIDENCE T



0020/0164

BMSEN 46/4009/0020/0153

2 0 46059 0 00 0031+87

PERKIOMEN BR

005183 FT



0020/0153

BMSBG 46/4009/0020/0153

005183 FT

2 0 46059 0 00 0031+87

NC CR

TOWNSHIP LINE RD

(T330)

==

0020/0000 LENGTH(AH 3299 BK 3118)

002065 FT

==

002065 FT

0 0 00000 0 00 0000+00

0014/0000 LENGTH(AH 3118 BK 2065)

==

0010/1352

COLLEGEVILLE RD

(T413)

==

0010/0897

FOREST LN

(T716)



0010/0645

BMSEN 46/4009/0010/0627

0 0 00000 0 00 0000+00

PERKIOMEN CR

000000 FT



0010/0627

BMSBG 46/4009/0010/0627

000000 FT

2 0 46059 0 00 0000+00

NC RIVER RD

GERMANTOWN PK

(CNTY)

MFC BEGIN = E

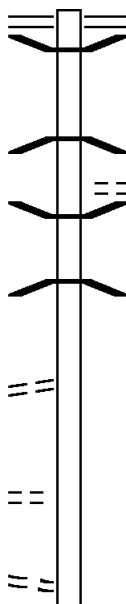
==

0010/0000 LENGTH(AH 2065 BK 0000)

DIR: B TOTAL LEN: 5.724 MI. DIST: 06-4 SR: 4008
 LEFT MUN: SKIPPACK T RIGHT MUN: SKIPPACK T

030221 FT

029664 FT



030221 FT STUMP HALL RD
 0110/0557 (SR3001 SEG 0180/0000)
 0110/0168 BMSBN 46/4008/0110/0000
 029664 FT 2 0 46067 0 00 0303+77
 SKIPPACK CREEK
 BMSBG 46/4008/0110/0000
 0110/0000 LENGTH(AH 0557 BK 3473)
 LESHEN RD
 (T320)
 0102/3317 BMSBN 46/4008/0102/3168
 0102/3180 0 0 00000 0 00 0000+00
 SKIPPACK BR
 0102/3168 BMSBG 46/4008/0102/3168

KRATZ RD
 (T314)

0102/2031

OAK GROVE CT
 (TWP)

0102/0668

2 0 46067 0 00 0268+16 026191 FT
 PRIVATE RD
 (PRDR) 0102/0000

026191 FT
 0102/0000 LENGTH(AH 3473 BK 2340)

DIR: B TOTAL LEN: 5.724 MI. DIST: 06-4 SR: 4008
 LEFT MUN: SKIPPACK T RIGHT MUN: SKIPPACK T

	023851 FT		023851 FT	2 0 46067 0 00 0244+97
				THOMPSON RD
MEETINGHOUSE RD				(T319)
(SR4007 SEG 0010/0000)	0100/0000	==	5 0100/0000	NC ANDERS RD
MILLER RD				LENGTH(AH 2340 BK 2619)
(T318)	0090/2044	==		
			0090/1660	HIDDEN FOREST DR
				(T414)
	021232 FT		021232 FT	2 0 46067 0 00 0218+72
				HIDDEN FOREST DR
				(T414)
			5 0090/0000	LENGTH(AH 2619 BK 2620)
			0080/2143	BMSBN 46/4008/0080/2128
				2 0 46067 0 00 0213+84
				SKIPPACK CR
			0080/2128	BMSBG 46/4008/0080/2128
				IVY LN
			0080/1674	(T436)
	018612 FT		018612 FT	2 0 46067 0 00 0192+52
				MILL RD
				(SR4005 SEG 0070/0000)
			5 0080/0000	LENGTH(AH 2620 BK 1991)
HEISER RD				
(T331)	0070/0416	==		
	016621 FT		016621 FT	2 0 46067 0 00 0172+60
				WAYLAND RD
				(T332)
			5 0070/0000	LENGTH(AH 1991 BK 2164)

DIR: B TOTAL LEN: 5.724 MI. DIST: 06-4 SR: 4008
 LEFT MUN: SKIPPACK T RIGHT MUN: SKIPPACK T

Left Side Description	Left Side Length	Right Side Description	Right Side Length
2 0 46067 0 00 0151+18 014457 FT TOWNSHIP LINE RD (T335) LISA LN (PRDR)	0060/0000	REAGAN DR (TWP) 014457 FT	0060/0835
VINCENT DR (T673)	0050/1330	0060/0000 LENGTH(AH 2164 BK 2582) SKIPPACK 0050/2374 LOWER PROVIDENCE T SKIPVIEW LN (T407)	0050/2163
011875 FT	011875 FT	2 0 46067 0 00 0125+25 GERMANTOWN PK (CNTY)	0050/0000 LENGTH(AH 2582 BK 2657)
GREENES MEADOW DR (TWP)	0040/1406	009218 FT 2 0 46067 0 00 0098+69 NC EVANSBURG RD RIDGE PK (SR4031 SEG 0070/0816) (SR4031 SEG 0071/0815)	0040/0000 LENGTH(AH 2657 BK 3104)
009218 FT	0030/2792	0030/2338 KIM RD (T585)	0030/2507
LATTICE LN (TWP) HODES AV (PRDR)	0030/2101	0030/1579 KENNEY LN (T609)	0030/1258
LATTICE LN (TWP)			
STILLMEADOW DR (T611)			

DIR: B TOTAL LEN: 5.724 MI. DIST: 06-4 SR: 4008
 LEFT MUN: LOWER PROVIDENCE T RIGHT MUN: LOWER PROVIDENCE T

Stationing	Distance	Street Name	Notes
2 0 46067 0 00 0065+48	006114 FT	SAFFRON WY (T612)	0030/0000
FAIRHILL DR (T613)	0020/2715		
FAIRHILL DR (T613)	0020/1646		
2 0 46067 0 00 0028+94	002149 FT	HENRY AV (T495)	0020/0000
	000800 FT		
	000800 FT		
	000000 FT		
		CEEDAR LN (T321) NC LEVEL RD	0030/0811
		LEVEL RD (T401)	0030/0518
		MFC BEGIN = D	0030/0515
		006114 FT	
		0030/0000 LENGTH(AH 3104 BK 3965)	
		LANDIS MILL RD (T320) MEADOW RD (T555)	0020/1281
		002149 FT	
		0020/0000 LENGTH(AH 3965 BK 1349)	
		RIVERS EDGE DR (T652)	0014/1250
		FIFTH WARD RD (PRDR)	0014/0548
		LOWER PROVIDENCE UPPER PROVIDENCE T	0014/0126
		2 0 46067 0 00 0008+42 YERKES RD	000800 FT
		ROAD CLOSED BACK	
		LTH AH 001349 BK 020300	0014/0000
		000800 FT	
		LTH AH 020300 BK 000800	7012/0000
		YERKES RD	
		ROAD CLOSED AHEAD	0010/0800
		000000 FT	
		2 0 46067 0 00 0000+00 NC YERKES RD	
		COLLEGEVILLE RD (SR0029 SEG 0090/1833)	
		MFC BEGIN = E	
		0010/0000 LENGTH(AH 0800 BK 0000)	

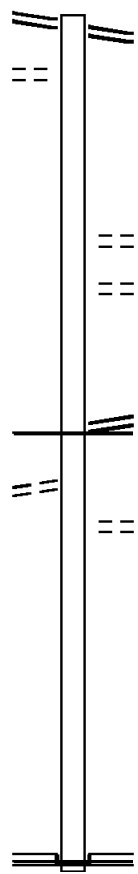
DIR: B TOTAL LEN: 1.248 MI. DIST: 06-4 SR: 4007
 LEFT MUN: SKIPPACK T RIGHT MUN: SKIPPACK T

BRIDGE RD 006589 FT
 (SR0113 SEG 0170/0000) 0020/3570
 ABBY LN
 (T410) 0020/3052

COLLEGEVILLE RD
 (T317) 0010/2785

000000 FT

EVANSBURG RD
 (SR4008 SEG 0100/0000) 0010/0000



006589 FT BRIDGE RD
 0020/3570 (SR0113 SEG 0170/0000)

0020/1055 CHELSEA WY
 (T461)
 CHELSEA WY
 (T461)
 0020/0513
 003019 FT 2 0 46061 0 00 0030+20

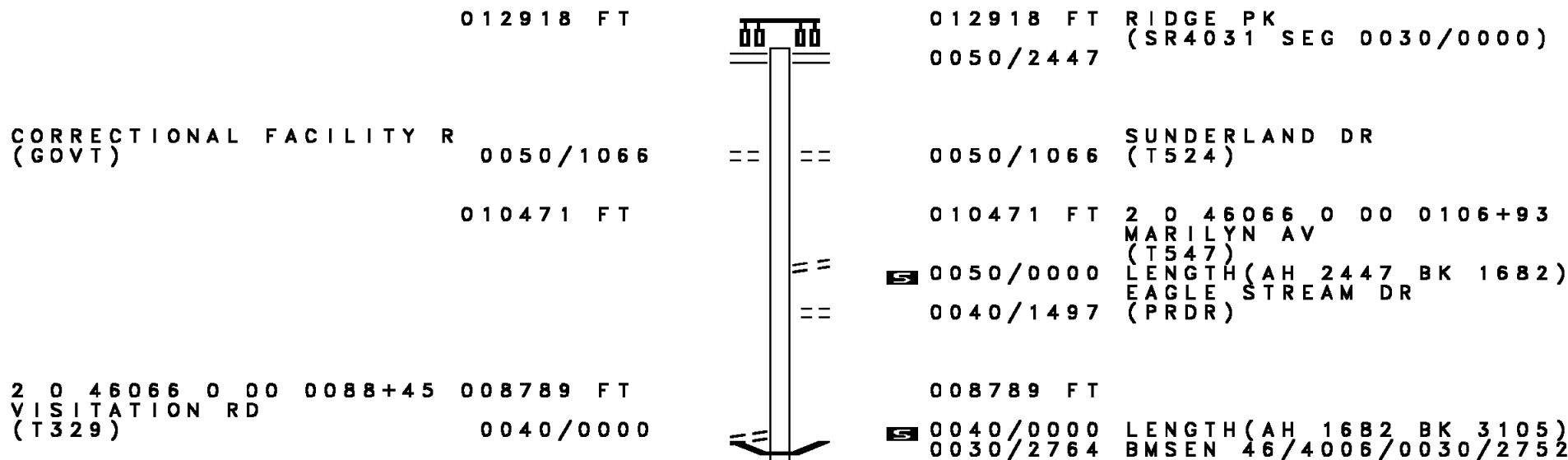
NC COLLEGEVILLE RD
 (SR4010 SEG 0010/0000)
 NC CREAMERY RD
 MFC BEGIN = D
 0020/0000 LENGTH(AH 3570 BK 3019)

NC COLLEGEVILLE RD
 LEA DR
 0010/2296 (T462)

000000 FT 2 0 46061 0 00 0000+00
 NC MEETINGHOUSE RD
 ANDERS RD
 (SR4008 SEG 0100/0000)
 INTER-BK THOMPSON RD
 (T319)

MFC BEGIN = E
 0010/0000 LENGTH(AH 3019 BK 0000)

EXTRACT DATE: 12/21/2020 ROADWAY MANAGEMENT SYSTEM PAGE NUMBER: 581
 PRINT DATE: 12/23/2020 SLD COUNTY/SR - ANNUAL PRINT COUNTY: MONTGOMERY
 DIR: B TOTAL LEN: 2.447 MI. DIST: 06-4 SR: 4006
 LEFT MUN: LOWER PROVIDENCE T RIGHT MUN: LOWER PROVIDENCE T



2 0 46066 0 00 0088+45 008789 FT
 VISITATION RD (T329) 0040/0000

DIR: B TOTAL LEN: 2.447 MI. DIST: 06-4 SR: 4006
 LEFT MUN: LOWER PROVIDENCE T RIGHT MUN: LOWER PROVIDENCE T

Stationing	Distance	Description	Stationing	Distance	Description
2 0 46066 0 00 0057+00	005684 FT	ARCOLA RD (T325)	0030/0000	0030/0090	LC FROM ARCOLA INT SCH (CONN)
			0030/0000	005684 FT	ARCOLA INTERMED SCHOOL (PRDR)
			0020/3710	0030/0000	LENGTH(AH 3105 BK 3823) LC TO ARCOLA INT SCH RD (CONN)
			0020/2436	0020/2436	HIGHLEY RD (T322)
			0020/2016	0020/2016	REDTAIL RD (T634)
			0020/1475	0020/1475	DENISE CT (T686)
	001861 FT		001861 FT	2 0 46066 0 00 0018+68	SUNNYSIDE AV (T369)
PINETOWN RD (T396)	0020/0000		0020/0000	0020/0000	LENGTH(AH 3823 BK 1861)
FEATHERBED LN (T323)	0010/1340				
BUNTING CR (T498)	0010/1127				
			0010/0769	0010/0769	BLUE TEEL CR (T496)
			0010/0647	0010/0647	BRANCH MINE RUN STRUCTURE LENGTH 12 FT BMSID 46/4006/0010/0647
	000000 FT		000000 FT	2 0 46066 0 00 0000+00	PARK AV (SR4004 SEG 0050/1136)
PARK AV (SR4004 SEG 0050/1136)	0010/0000		0010/0000	0010/0000	NC EA GLEVILLE RD MFC BEGIN = D LENGTH(AH 1861 BK 0000)

EXTRACT DATE: 12/21/2020 ROADWAY MANAGEMENT SYSTEM PAGE NUMBER: 579
 PRINT DATE: 12/23/2020 SLD COUNTY/SR - ANNUAL PRINT COUNTY: MONTGOMERY
 DIR: B TOTAL LEN: 5.154 MI. DIST: 06-4 SR: 4005
 LEFT MUN: SKIPPACK T RIGHT MUN: SKIPPACK T

Left Side	Distance	Right Side	Distance	Notes
	027215 FT		027215 FT	BRIDGE RD
			0080/3466	(SR0113 SEG 0140/0000)
CAREDEAN DR (T406)	0080/2849			
HILDEBEITEL RD (T327)	0080/1735			
	023749 FT		023749 FT	2 0 46060 0 00 0234+58
				COLLEGEVILLE RD
				(T317)
			0080/0000	LENGTH(AH 3466 BK 3733)
SECOND AV (T328)	0070/2420		0070/2420	TWINING WY
				(TWP)
			0070/1292	CASSEL RD
				(T324)
HEISER RD (T331)	0070/0663			
	020016 FT		020016 FT	2 0 46060 0 00 0197+28
				EVANSBURG RD
				(SR4008 SEG 0080/0000)
			0070/0000	LENGTH(AH 3733 BK 2413)

DIR: B TOTAL LEN: 5.154 MI. DIST: 06-4 SR: 4005
 LEFT MUN: SKIPPACK T RIGHT MUN: SKIPPACK T

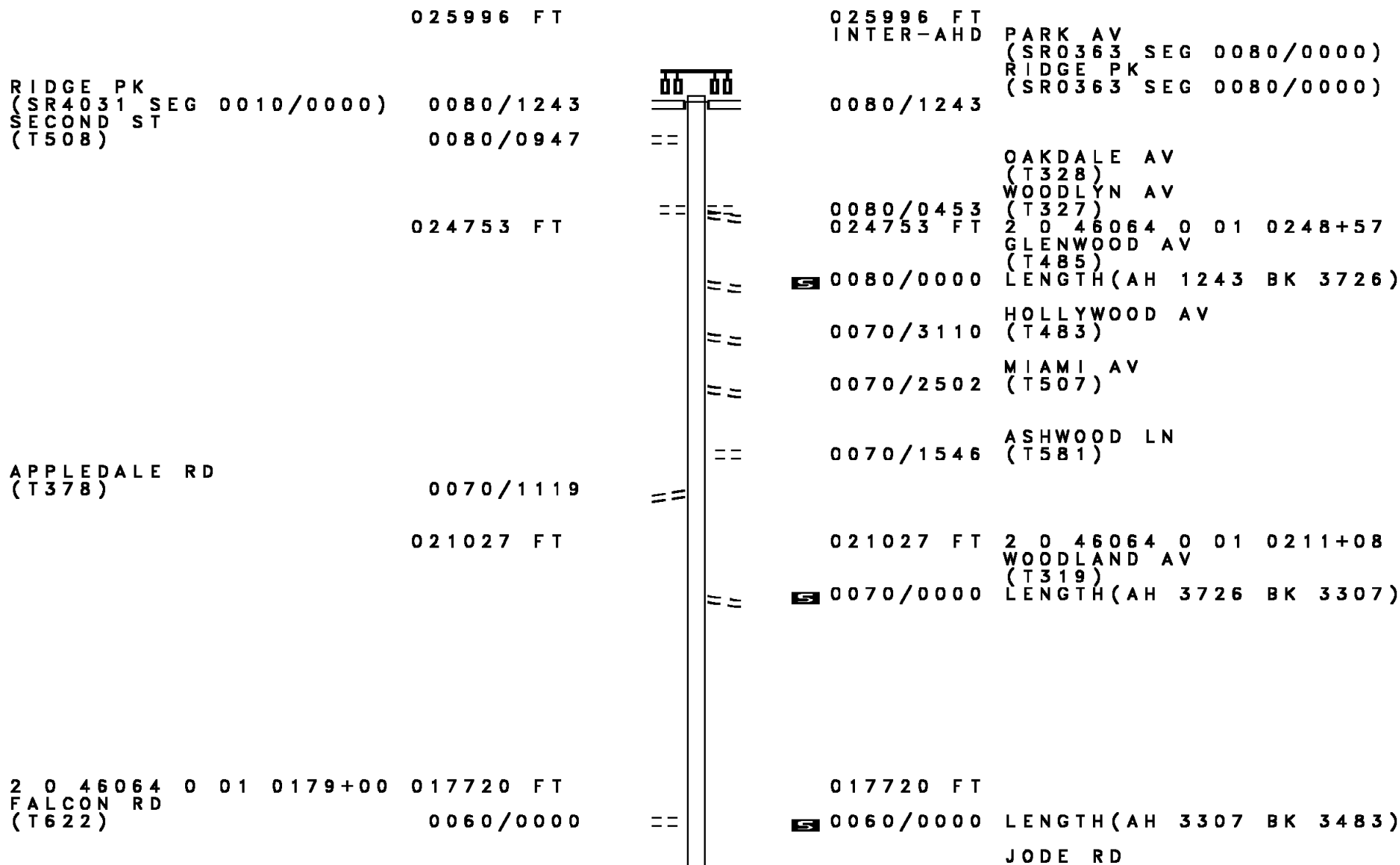
Location / Description	Distance (FT)	Segment ID	Notes / Details
		0060/1482	BITLER RD (TWP)
	017603	0060/0018	BMS EN 46/4005/0060/0000
		017603	2 0 46060 0 00 0173+29
		0060/0000	SHADY BROOK RUN BMSBG 46/4005/0060/0000 LENGTH(AH 2413 BK 3988)
SKIPPACK CREEK RD (T333)	0050/2710	0050/2824	MAYHALL RD (T333)
		0050/2710	DCNR PEDESTRIAN BRIDGE ROAD CLOSED BACK
MILL RD (T334)	0050/1820	0050/1820	NC MILL RD DCNR PEDESTRIAN BRIDGE ROAD CLOSED AHEAD
		0050/1163	BMS EN 46/4005/0050/1138
		0050/1138	0 0 00000 0 00 0000+00 BRANCH SKIPPACK CREEK BMSBG 46/4005/0050/1138
	013615	013615	2 0 46060 0 00 0137+24
		0050/0000	LENGTH(AH 3988 BK 3734)
LC FROM GRANGE AV (CONN)	0040/0933		
GRANGE AV (T326)	0040/0830		
	009881	0040/0190	SKIPPACK WORCESTER T
		009881	2 0 46060 0 00 0099+20
		0040/0000	GRANGE RD (T397) LENGTH(AH 3734 BK 2945)

DIR: B TOTAL LEN: 5.154 MI. DIST: 06-4 SR: 4005
 LEFT MUN: WORCESTER T RIGHT MUN: WORCESTER T

		==	0030/1983	CREDLEY LN (T447)
		⎵	0030/1095	BMS EN 46/4005/0030/1069 0 0 00000 0 00 0000+00
		⎵	0030/1069	BRANCH SKIPPACK CREEK BMSBG 46/4005/0030/1069
	006936 FT	⎵	0030/0016	BMS EN 46/4005/0030/0000
			006936 FT	2 0 46060 0 00 0069+66 SKIPPACK BR
		⎵	0030/0000	BMSBG 46/4005/0030/0000 LENGTH(AH 2945 BK 3400)
		==	0020/3212	KRIEBEL MILL RD (T395)
KRIEBEL MILL RD (T395)		==	0020/2968	
MERRYBROOK RD (T393)		==	0020/2117	
2 0 46060 0 00 0035+68	003536 FT		003536 FT	
HOLLOW RD (T391)		==	0020/0000	LENGTH(AH 3400 BK 3536)
		==	0010/3428	HOLLOW RD (T391)
QUARRY HALL RD (T386)		==	0010/1562	
DELL RD (T389)		==	0010/0393	
	000000 FT			
				000000 FT 2 0 46060 0 00 0000+00 NC WATER STREET RD VALLEY FORGE RD (SR0363 SEG 0120/0000)
		⎵	0010/0000	MFC BEGIN = E LENGTH(AH 3536 BK 0000)



DIR: B TOTAL LEN: 4.923 MI. DIST: 06-4 SR: 4004
 LEFT MUN: LOWER PROVIDENCE T RIGHT MUN: LOWER PROVIDENCE T



DIR: B TOTAL LEN: 4.923 MI. DIST: 06-4 SR: 4004
 LEFT MUN: LOWER PROVIDENCE T RIGHT MUN: LOWER PROVIDENCE T

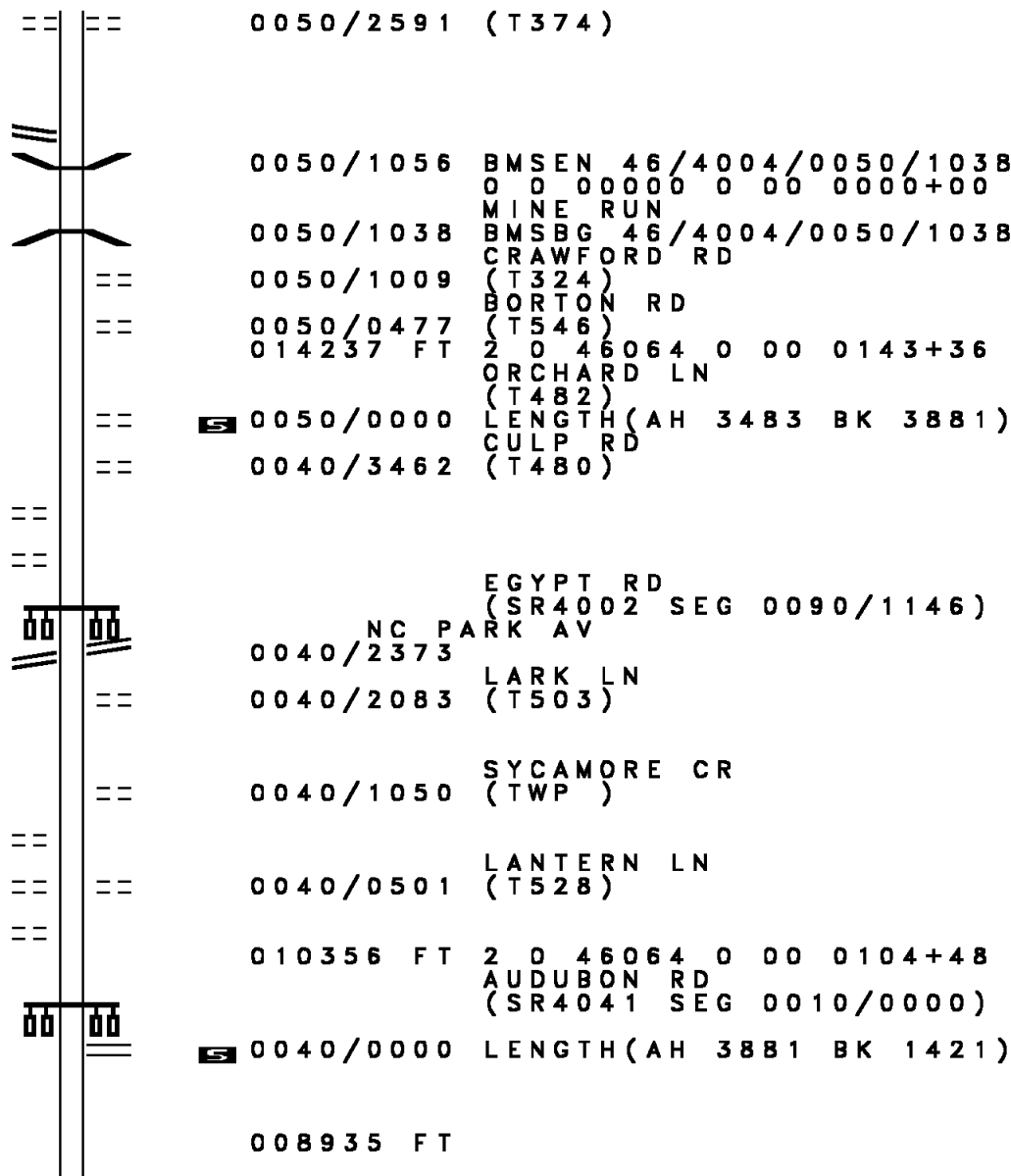
EAGLEVILLE RD
 (SR4006 SEG 0010/0000) 0050/1136

SANDPIPER DR
 (T584) 0040/3163
 WILLOW AV
 (T484) 0040/2741

EGYPT RD
 (SR4002 SEG 0090/1146) 0040/2373

COLONY DR
 (TWP) 0040/0877
 LEON AV
 (T504) 0040/0501
 COPPER MINE RD
 (T550) 0040/0244
 010356 FT

2 0 46064 0 00 0090+99 008935 FT
 WILDLIFE SANCTUARY RD



DIR: B TOTAL LEN: 4.923 MI. DIST: 06-4 SR: 4004
LEFT MUN: LOWER PROVIDENCE T RIGHT MUN: LOWER PROVIDENCE T

Station	Length	Notes
(T395) 0034/0000		5 0034/0000 LENGTH(AH 1421 BK 2612)
		==
		0030/0917 CAMIEL LN (T535)
006323 FT	006323 FT	2 0 46064 0 00 0064+84 CHAPEL VIEW LN (T543)
		==
		5 0030/0000 LENGTH(AH 2612 BK 3368)
		==
		0020/1695 BMS EN 46/4004/0020/1375 0 0 00000 0 00 0000+00 POTTSTOWN EX
		0020/1375 BMSBG 46/4004/0020/1375
STATION AV (PRDR) 0020/1120	0020/1120	==
		0020/1120
2 0 46064 0 00 0030+27 002955 FT	002955 FT	002955 FT
PAWLINGS CR (T569) 0020/0000	0020/0000	5 0020/0000 LENGTH(AH 3368 BK 2955) PAWLING FARM RD (PARK)
		==
		0010/2727
PAWLINGS CR (T569) 0010/2526	0010/2526	==
WETHERILL RD (T605) 0010/2304	0010/2304	==
		==
		0010/2200 HEADQUARTERS AV (TWP)
		==
		0010/1956 WALNUT HILL RD (T658)
		==
		0010/1591 FIFTH ST (T489)
		==
GERTRUDE AV (T500) 0010/0406	0010/0406	000000 FT 2 0 46064 0 00 0000+00 NC PAWLINGS RD
		* REF-BK PAWLINGS RD (BRIDGE) (CNTY)
		MFC BEGIN = C
		5 0010/0000 LENGTH(AH 2955 BK 0000)

EXTRACT DATE: 12/21/2020 ROADWAY MANAGEMENT SYSTEM PAGE NUMBER: 573
PRINT DATE: 12/23/2020 SLD COUNTY/SR - ANNUAL PRINT COUNTY: MONTGOMERY
DIR: B TOTAL LEN: 3.623 MI. DIST: 06-4 SR: 4003
LEFT MUN: UPPER PROVIDENCE T RIGHT MUN: UPPER PROVIDENCE T

019129 FT

019129 FT
INTER-AHD

YEAGER RD
(T320)
TRAPPE RD
(SR0113 SEG 0030/1337)



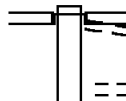
DIR: B TOTAL LEN: 3.623 MI. DIST: 06-4 SR: 4003
 LEFT MUN: UPPER PROVIDENCE T RIGHT MUN: UPPER PROVIDENCE T

Segment ID	Description	Length (FT)	Start Station	End Station	Notes
0070/3646					
GATESHEAD WY (T547)		0070/2448			
GOLDFINCH CR (TWP)		0070/1768			
					UNKNOWN RD (PRDR)
					LC FROM UPPER PROVIDENC (CONN)
					UPPER PROVIDENCE BL (PRDR)
2 0 46063 0 00 0038+47	GOLF CLUB DR (PRDR)	015483 FT	0070/0000		
					LENGTH(AH 3646 BK 2330)
		013153 FT			
					FROM 0029/0061 SH (CONN)
					2 0 46063 0 00 0061+07
					PHOENIXVILLE COLLEGEVI
					(SR0029 SEG 0061/0000)
					(SR0029 SEG 0060/0000)
					LENGTH(AH 2330 BK 2866)
SHEARER BL (PRDR)		0050/0974			
					WEST GROVE AV (PRDR)
2 0 46063 0 00 0089+90	HOLLOW RD (T403)	010287 FT	0050/0000		
					TROUTMAN RD (T405)
					LENGTH(AH 2866 BK 3585)
REGENCY HILLS DR (TWP)		0040/2100			

EXTRACT DATE: 12/21/2020 ROADWAY MANAGEMENT SYSTEM PAGE NUMBER: 570
 PRINT DATE: 12/23/2020 SLD COUNTY/SR - ANNUAL PRINT COUNTY: MONTGOMERY
 DIR: B TOTAL LEN: 6.839 MI. DIST: 06-4 SR: 4002
 LEFT MUN: WEST NORRITON T RIGHT MUN: WEST NORRITON T

036112 FT

036080 FT
 INTER-AHD JEFFERSON AV
 (TWP)
 MAIN ST
 (SR3009 SEG 0033/0000)
 (SR3009 SEG 0032/0000)
 ORCHARD LN
 0160/1795 (TWP)
 JUNIATA RD
 0160/1084 (TWP)



DIR: B TOTAL LEN: 6.839 MI. DIST: 06-4 SR: 4002
 LEFT MUN: WEST NORRITON T RIGHT MUN: WEST NORRITON T

Left Side Description	Left Side Stationing	Right Side Stationing	Right Side Description
	034317 FT	0160/0714	VARNUM RD (TWP)
		034285 FT	2 0 46062 0 00 0344+20 SCHOOL LN (TWP)
		0160/0000	LENGTH(AH 1795 BK 1594)
FAIRWAY LN (TWP)	0150/0134 032723 FT	032691 FT	2 0 46062 0 00 0328+30 PORT INDIAN RD (TWP)
MILL RD (TWP)	0130/3029	0150/0000	LENGTH(AH 1594 BK 3130)
WILLOWBROOK DR (TWP)	0130/1293	0130/1703	INDIAN CREEK STRUCTURE LENGTH 12 FT BMSID 46/4002/0130/1703
		0130/1293	LC FROM VALLEY FORGE MK (CONN)
		0130/0724	VALLEY FORGE MARKET PL (PRDR)
HESTON AV (TWP)	0130/0595	0130/0669	
		0130/0595	
TO 0363/0050 SH (CONN)	0130/0157	0130/0566	LC TO VALLEY FORGE MKT (CONN)
2 0 46062 0 00 0296+90 TROOPER RD (SR0363 SEG 0050/0000)	029593 FT 0130/0000	029561 FT	TROOPER RD (SR0363 SEG 0050/0000) WEST NORRITON LOWER PROVIDENCE T LENGTH(AH 3130 BK 3599) TO 0363/0041 SH (CONN)
WEDGEWOOD WY (T591)	0120/2616	0120/3399	
		0120/2616	SHANNONDELL BL

DIR: B TOTAL LEN: 6.839 MI. DIST: 06-4 SR: 4002
 LEFT MUN: LOWER PROVIDENCE T RIGHT MUN: LOWER PROVIDENCE T

			0120/2091	(TWP)
			0120/0052	LC FROM RITTENHOUSE RD
	025994 FT		025962 FT	(CONN)
			2 0 46062 0 00 0261+51	RITTENHOUSE RD
			(T367)	
			5 0120/0000	LENGTH(AH 3599 BK 2365)
BUCKWATER RD				
(T542)	0110/1033			
			023597 FT	
2 0 46062 0 00 0237+30	023629 FT		5 0110/0000	LENGTH(AH 2365 BK 1397)
CRAWFORD RD	0110/0000			
(T324)				
ORCHARD LN				
(T482)	0100/0438			
CULP RD				
(T480)	0100/0039			
	022232 FT		022200 FT	2 0 46062 0 00 0223+37
				ROBIN LN
				(T534)
			5 0100/0000	LENGTH(AH 1397 BK 2323)
PARK AV				
(SR4004 SEG 0040/2373)	0090/1146		0090/1146	PAWLINGS RD
				(SR4004 SEG 0040/2373)
	019909 FT		019877 FT	2 0 46062 0 00 0200+82
				SURREY LN
			5 0090/0000	(T599)
				LENGTH(AH 2323 BK 2491)
			0080/2415	LC TO SURREY LN
				(CONN)
			0080/2191	LC FROM MILL GROVE DR
				(CONN)
			0080/1933	MILL GROVE DR
				(TWP)

EXTRACT DATE: 12/21/2020
PRINT DATE: 12/23/2020

ROADWAY MANAGEMENT SYSTEM
SLD COUNTY/SR - ANNUAL PRINT

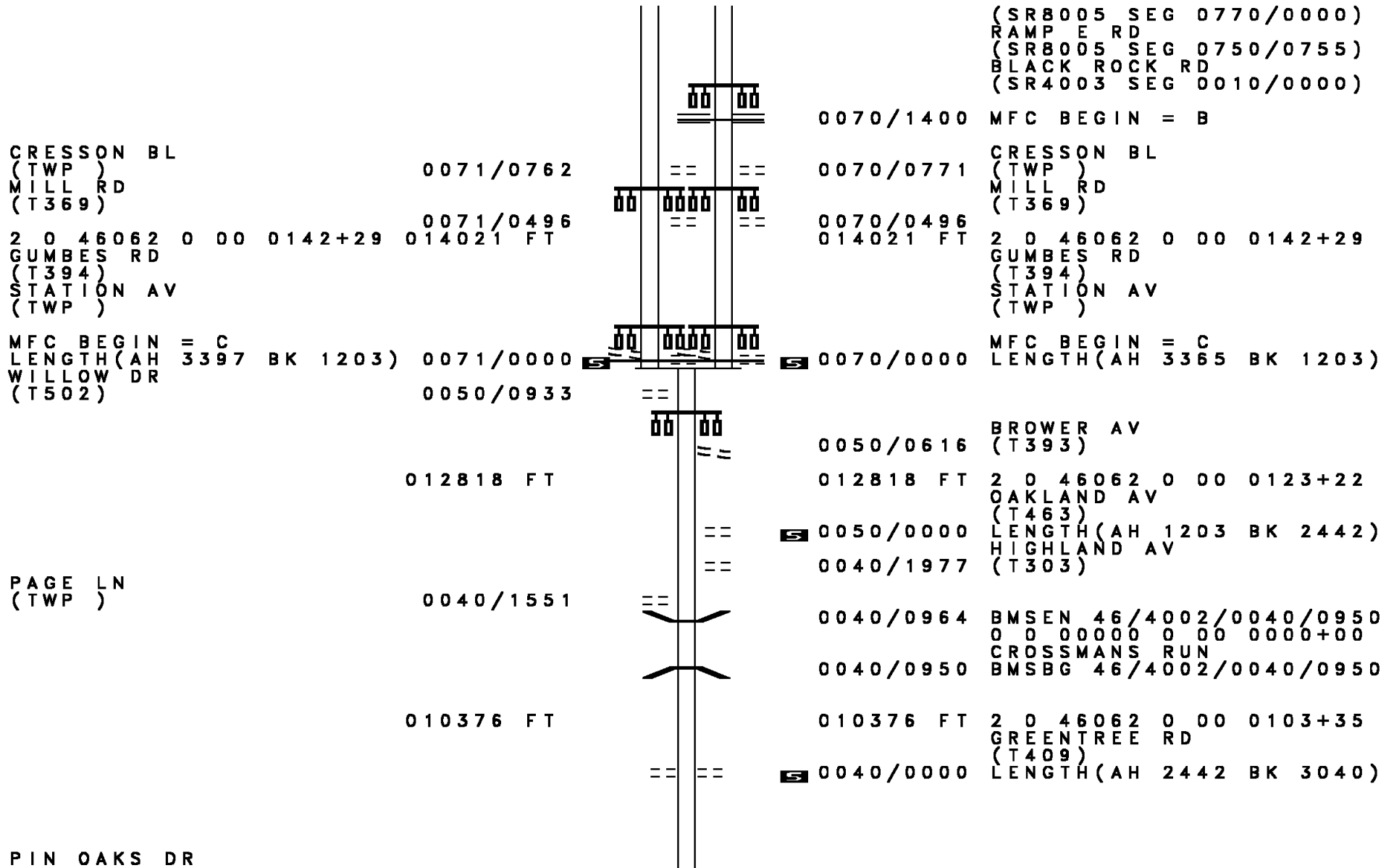
PAGE NUMBER: 567
COUNTY: MONTGOMERY

DIR: B TOTAL LEN: 6.839 MI.
LEFT MUN: LOWER PROVIDENCE T

DIST: 06-4 SR: 4002
RIGHT MUN: LOWER PROVIDENCE T

Stationing	Segment	Stationing	Segment
0080/1652	LC TO MILL GROVE DR (CONN)	0080/1561	CASSELL BERRY DR (T621)
0080/1401	BMSBG 46/4002/0080/1369	0080/1369	BMSBG 46/4002/0080/1369
017386 FT		017386 FT	
0080/0000	PINETOWN RD (T396)	0080/0000	MFC BEGIN = B LENGTH(AH 2491 BK 3365)
0071/3212	BMSBG 46/4002/0070/2671	0070/3232	BMSBG 46/4002/0070/2671
0071/3127	UPPER PROVIDENCE T	0070/3095	UPPER PROVIDENCE T
0142+29		0070/2671	PERKIOMEN CREEK
0071/2651	PERKIOMEN CREEK	0070/2604	BMSBG 46/4002/0070/2671
0071/2594	CIDER MILL RD (T397)	0070/2268	CIDER MILL RD (T397)
0071/2360	NEW MILL RD (T514)	0070/2117	NEW MILL RD (T514)
0071/2289	TO 8005/0250 SH (CONN)	0070/2001	RAMP D RD (SR8005 SEG 0250/0000)
0071/2093	RAMP D RD (SR8005 SEG 0250/0000)	0070/1626	RAMP C RD (SR8005 SEG 0500/1099)
0071/1978	RAMP C RD (SR8005 SEG 0500/1099)		
0071/1400	POTTSTOWN EXPRESSW OP ID 46/0422/0260/0000		POTTSTOWN EXPRESSW OP ID 46/0422/0260/0000
	POTTSTOWN EXPRESSW OP ID 46/0422/0261/0000		POTTSTOWN EXPRESSW OP ID 46/0422/0261/0000
	RAMP F RD (SR8005 SEG 0770/0000)		RAMP E RD (SR8005 SEG 0760/0225)
	RAMP E RD (SR8005 SEG 0750/0755)		
	BLACK ROCK RD (SR4003 SEG 0010/0000)		
	MFC BEGIN = B		RAMP F RD

DIR: B TOTAL LEN: 6.839 MI. DIST: 06-4 SR: 4002
 LEFT MUN: UPPER PROVIDENCE T RIGHT MUN: UPPER PROVIDENCE T



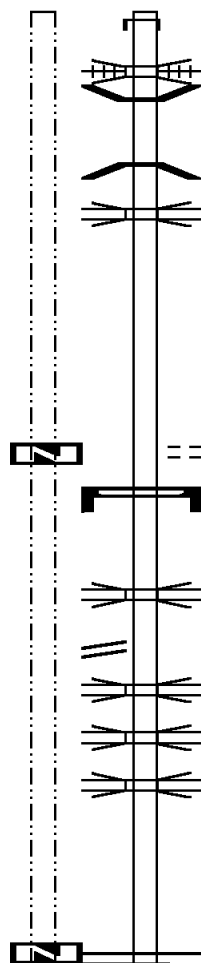
DIR: B TOTAL LEN: 6.839 MI. DIST: 06-4 SR: 4002
 LEFT MUN: UPPER PROVIDENCE T RIGHT MUN: UPPER PROVIDENCE T

Stationing	Length	Segment	Right-of-Way	Notes
(T558)	0030/1531		==	
LONGFORD RD (T399)	0030/0471		==	
2 0 46062 0 00 0067+42	007336 FT		==	
HUDSON DR (TWP)	0030/0000		==	
HUDSON DR (TWP)	0024/1630		==	
2 0 46062 0 00 0055+18	005623 FT		==	
FAIRMONT BL (TWP)	0024/0000		==	
HOLLOW RD (T403)	0020/0900		==	
SUMMIT DR (T553)	0020/0429 003220 FT		==	
MACDADE RD (T419)	0010/2377		==	
2 0 46062 0 00 0000+00	000000 FT		==	
COLLEGEVILLE RD (SR0029 SEG 0020/0000)	0010/0000		==	
	0030/0471	LONGFORD RD (T399)		
	007336 FT	YOCUM RD (T444)		
	0030/0000	LENGTH(AH 3040 BK 1713)		
	0024/1262	ANDERSON RD (T492)		
	005623 FT	EDEN BL (TWP)		
	0024/0000	LENGTH(AH 1713 BK 2403)		
	0020/0900	(APRA) COMMERCE PARK RD HOLLOW RD (T403)		
	003220 FT	2 0 46062 0 00 0032+30 SUNSET AV (T446)		
	0020/0000	LENGTH(AH 2403 BK 3220)		
	0010/1344	MEADOWVIEW LN (TWP)		
	0010/0606	WHITAKER AV (T305)		
		NC EGYPT RD		
	000000 FT	COLLEGEVILLE RD (SR0029 SEG 0020/0000)		
	0010/0000	MFC BEGIN = C LENGTH(AH 3220 BK 0000)		

DIR: N TOTAL LEN: .963 MI. DIST: 06-4 SR: 3202
 LEFT MUN: UPPER MERION T RIGHT MUN: UPPER MERION T

LTH AH 002674 BK 004486 000000 FT
 7015/0000

LTH AH 004486 BK 000000 000000 FT
 7011/0000



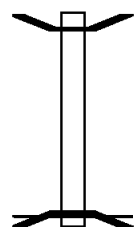
005087 FT
 INTER-AHD SCHUYLKILL EX
 0014/2674 (SR0076 SEG 3274/0792)
 CONSOLIDATED RAIL CORPO
 0014/2276 OVERPASS IS RR X-ING
 0014/2199 BMSEN 46/3202/0014/2166
 0 0 00000 0 00 0000+00
 ABRAMS RUN
 0014/2166 BMSBG 46/3202/0014/2166
 TRAIL
 0014/2141 OP ID 46/0076/3274/0290

002413 FT 0 0 00000 0 00 0000+00
 ACCESS RD
 (GOVT)
 0014/0000 LENGTH (AH 2674 BK 2413)
 SIGN: CANTILEVER
 0010/2283 BMSID 46/3202/0010/2283

S. WARNER RD
 0010/1335 OP ID 46/3100/0020/0000
 RAMP Q RD
 0010/1090 (SR8047 SEG 0750/3013)
 DEVON PARK DRIVE
 0010/0625 OP ID 46/3101/0010/0000
 RAMP 'P'
 0010/0235 OP ID 15/8047/0710/0063
 RAMP 'O'
 0010/0143 OP ID 15/8047/0700/031B
 000000 FT 0 0 00000 0 00 0000+00
 NC RAMP L COLLECTOR RD
 * REF-BK RAMP L COLLECTOR RD
 (SR1202 SEG 0010/2115)
 MFC BEGIN = B
 BK-CHESTER (15)
 0010/0000 LENGTH (AH 2413 BK 0000)

EXTRACT DATE: 12/21/2020 ROADWAY MANAGEMENT SYSTEM PAGE NUMBER: 563
 PRINT DATE: 12/23/2020 SLD COUNTY/SR - ANNUAL PRINT COUNTY: MONTGOMERY
 DIR: B TOTAL LEN: .044 MI. DIST: 06-4 SR: 3110
 LEFT MUN: UPPER MERION T RIGHT MUN: UPPER MERION T

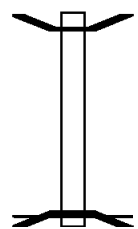
000230 FT
 000000 FT



000230 FT BMS EN 46/3110/0010/0000
 * REF-AHD WEADLEY RD
 0010/0230 (T580)
 000000 FT 0 0 00000 0 00 0000+00
 NC WEADLEY RD
 * REF-BK WEADLEY RD
 (T580)
 SCHUYLK EXWY
 BMSBG 46/3110/0010/0000
 MFC BEGIN = E
 0010/0000 LENGTH(AH 0230 BK 0000)

EXTRACT DATE: 12/21/2020 ROADWAY MANAGEMENT SYSTEM PAGE NUMBER: 562
 PRINT DATE: 12/23/2020 SLD COUNTY/SR - ANNUAL PRINT COUNTY: MONTGOMERY
 DIR: B TOTAL LEN: .016 MI. DIST: 06-4 SR: 3106
 LEFT MUN: WEST CONSHOHOCKEN B RIGHT MUN: WEST CONSHOHOCKEN B

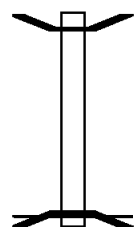
000087 FT
 000000 FT



000087 FT BMS EN 46/3106/0010/0000
 * REF-AHD SPRING GARDEN ST
 0010/0087 (BORO)
 000000 FT 0 0 00000 0 00 0000+00
 * REF-BK NC SP SPRING GARDEN ST
 SPRING GARDEN ST
 (BORO)
 SCHUYLK EXWY
 BMSBG 46/3106/0010/0000
 MFC BEGIN = E
 0010/0000 LENGTH(AH 0087 BK 0000)

EXTRACT DATE: 12/21/2020 ROADWAY MANAGEMENT SYSTEM PAGE NUMBER: 561
 PRINT DATE: 12/23/2020 SLD COUNTY/SR - ANNUAL PRINT COUNTY: MONTGOMERY
 DIR: B TOTAL LEN: .021 MI. DIST: 06-4 SR: 3104
 LEFT MUN: BRIDGEPORT B RIGHT MUN: BRIDGEPORT B

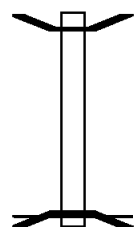
000112 FT
 000000 FT



000112 FT BMS EN 46/3104/0010/0000
 * REF-AHD BORO LINE RD
 0010/0112 (BORO)
 000000 FT 0 0 00000 0 00 0000+00
 NC BORO LINE RD
 * REF-BK BORO LINE RD
 (BORO)
 US 202 (NB)
 BMSBG 46/3104/0010/0000
 MFC BEGIN = E
 0010/0000 LENGTH(AH 0112 BK 0000)

EXTRACT DATE: 12/21/2020 ROADWAY MANAGEMENT SYSTEM PAGE NUMBER: 560
 PRINT DATE: 12/23/2020 SLD COUNTY/SR - ANNUAL PRINT COUNTY: MONTGOMERY
 DIR: B TOTAL LEN: .038 MI. DIST: 06-4 SR: 3102
 LEFT MUN: UPPER MERION T RIGHT MUN: UPPER MERION T

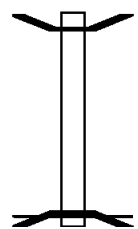
000198 FT
 000000 FT



000198 FT BMS EN 46/3102/0010/0000
 * REF-AHD GYPSY LN
 0010/0198 (T711)
 000000 FT 0 0 00000 0 00 0000+00
 * REF-BK NC GYPSY LN
 GYPSY LN
 (T711)
 SCHUYLK EXWY
 BMSBG 46/3102/0010/0000
 MFC BEGIN = E
 0010/0000 LENGTH(AH 0198 BK 0000)

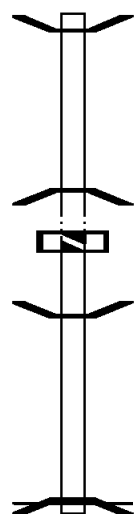
EXTRACT DATE: 12/21/2020 ROADWAY MANAGEMENT SYSTEM PAGE NUMBER: 559
 PRINT DATE: 12/23/2020 SLD COUNTY/SR - ANNUAL PRINT COUNTY: MONTGOMERY
 DIR: B TOTAL LEN: .085 MI. DIST: 06-4 SR: 3101
 LEFT MUN: UPPER MERION T RIGHT MUN: UPPER MERION T

000450 FT
 000000 FT



000450 FT BMS EN 46/3101/0010/0000
 * REF-AHD DEVON PARK DR
 0010/0450 (T503)
 000000 FT 0 0 00000 0 00 0000+00
 NC DE VON PARK DR
 * REF-BK DEVON PARK DR
 (T503)
 RAMP Q
 BMSBG 46/3101/0010/0000
 MFC BEGIN = E
 0010/0000 LENGTH(AH 0450 BK 0000)

000301 FT
 000216 FT
 000216 FT
 000000 FT



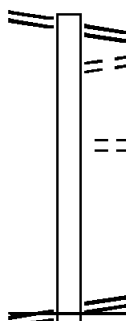
* 000301 FT BMS EN 46/3100/0020/0000
 * REF-AHD WARNER RD
 00020/0085 (T300)
 000216 FT O O O O O O O O O O O O
 * REF-BK NC S WARNER RD
 (T300)
 RAMP Q (EB)
 BMSBG 46/3100/0020/0000
 [S] 00020/0000 LTH AH 000085 BK 000100
 000216 FT LTH AH 000100 BK 000216
 7012/0000 BMS EN 46/3100/0010/0000
 * REF-AHD WARNER RD
 00010/0216 (T300)
 000000 FT O O O O O O O O O O O O
 * REF-BK NC WA WARNER RD
 (T300)
 RAMP F1 (SB)
 BMSBG 46/3100/0010/0000
 MFC BEGIN = D
 [S] 00010/0000 LENGTH(AH 0216 BK 0000)

EXTRACT DATE: 12/21/2020 ROADWAY MANAGEMENT SYSTEM PAGE NUMBER: 557
 PRINT DATE: 12/23/2020 SLD COUNTY/SR - ANNUAL PRINT COUNTY: MONTGOMERY
 DIR: B TOTAL LEN: .280 MI. DIST: 06-4 SR: 3063
 LEFT MUN: UPPER MERION T RIGHT MUN: UPPER MERION T

SWEDELAND RD 001481 FT
 (SR3041 SEG 0012/0250) 0010/1481

000000 FT

TRINITY LN
 (SR0320 SEG 0040/1113) 0010/0000



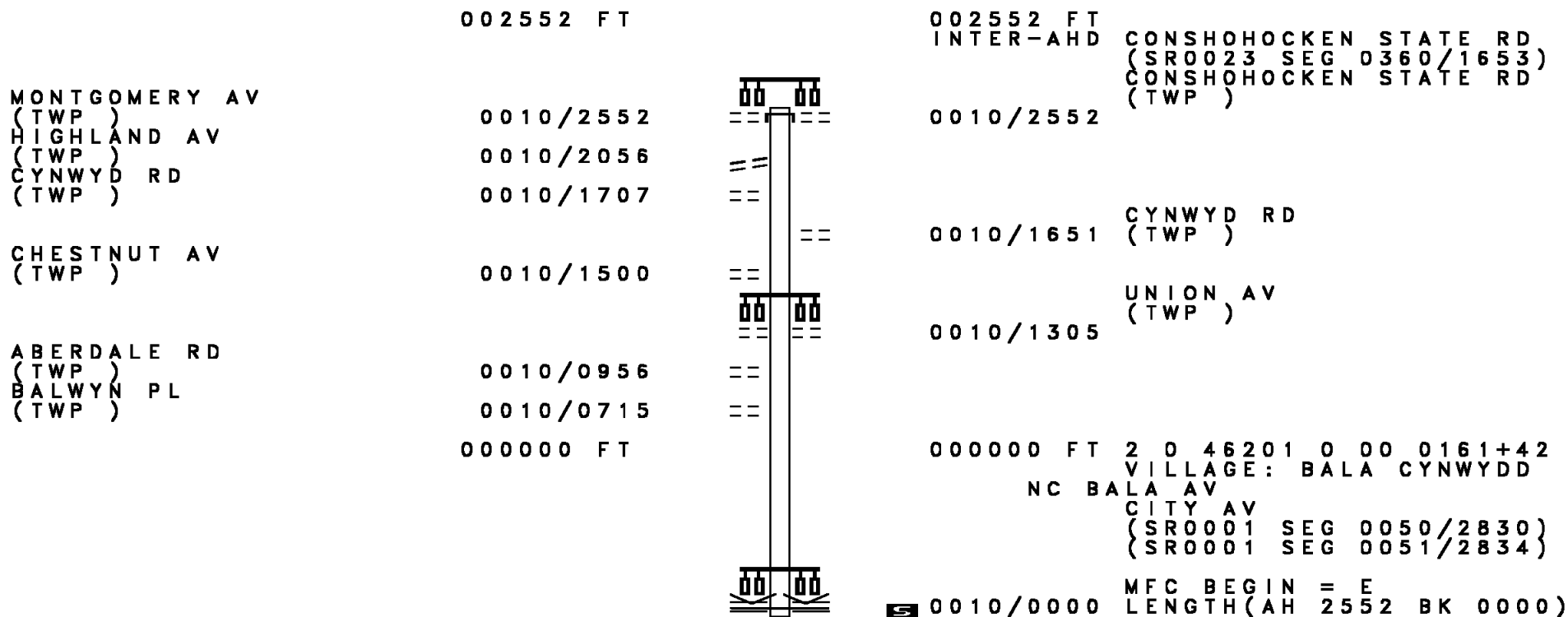
001481 FT SWEDELAND RD
 0010/1481 (SR3041 SEG 0012/0250)
 TO 3041/0012 SH
 0010/1394 (CONN)

0010/0760 CREST WAY RD
 (TB31)

000000 FT 1 0 00201 0 00 0385+10
 HOLSTEIN RD
 (SR0320 SEG 0040/1113)

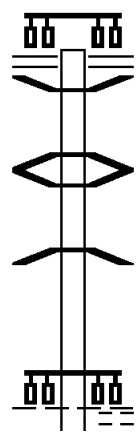
NC TRINITY LN
 MFC BEGIN = E
 0010/0000 LENGTH(AH 1481 BK 0000)

DIR: B TOTAL LEN: .483 MI. DIST: 06-4 SR: 3061
 LEFT MUN: LOWER MERION T RIGHT MUN: LOWER MERION T



EXTRACT DATE: 12/21/2020 ROADWAY MANAGEMENT SYSTEM PAGE NUMBER: 555
 PRINT DATE: 12/23/2020 SLD COUNTY/SR - ANNUAL PRINT COUNTY: MONTGOMERY
 DIR: B TOTAL LEN: 1.472 MI. DIST: 06-4 SR: 3058
 LEFT MUN: WHITEMARSH T RIGHT MUN: WHITEMARSH T

JOSHUA RD 007773 FT
 (SR3011 SEG 0050/0000) 0042/1301



006472 FT

NORTH LN

007773 FT BARREN HILL RD
 0042/1301 (SR3011 SEG 0050/0000)
 0042/1049 BMSEN 46/3058/0042/0993
 0 00000 0 0 0000+00
 SPRING MILL
 0042/0993 BMSBG 46/3058/0042/0993
 0042/0722 BMSEN 46/3058/0042/0707
 0 00000 0 0 0000+00
 MILL RACE TO SCHUYLKILL
 0042/0707 BMSBG 46/3058/0042/0707
 006472 FT 0 0 00000 0 00 0000+00
 STATION AV
 (T483)
 WHITEMARSH
 CONSHOCKEN B

EXTRACT DATE: 12/21/2020
PRINT DATE: 12/23/2020

ROADWAY MANAGEMENT SYSTEM
SLD COUNTY/SR - ANNUAL PRINT

PAGE NUMBER: 554
COUNTY: MONTGOMERY

DIR: B TOTAL LEN: 1.472 MI.
LEFT MUN: WHITEMARSH T

DIST: 06-4 SR: 3058
RIGHT MUN: WHITEMARSH T

(SR3015 SEG 0010/0000) 0042/0000

LIME ST (T344) 0032/2135

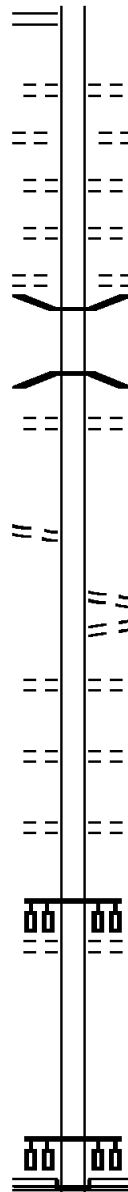
WALNUT ST (BORO) 0032/0850

003169 FT

LC TO APPLE ST (CONN) 0022/2762

000316 FT

000000 FT



0042/0000 LENGTH(AH 1301 BK 3303)

0032/2534 LEE ST (T342)
0032/2135 QUAKER PARK DR (PRDR)
0032/1682 SANDY ST (T354)

0032/1301 RIGHTER ST (T353)
0032/0850 WALNUT ST (T499)

0032/0515 BMSBN 46/3058/0032/0504
0 0 00000 0 0 0000+00

0032/0504 TRIB OF SCHUYLKILL RIVE
BMSBG 46/3058/0032/0504
JONES ST

0032/0404 (BORO)
003169 FT 0 0 00000 0 00 0000+00

0032/0000 LENGTH(AH 3303 BK 2853)
NC HECTOR ST

0022/2606 LC TO ELM ST (CONN)

0022/2477 ELM ST (BORO)
0022/2113 CHERRY ST (BORO)

0022/1259 POPLAR ST (BORO)

0022/0516 ASH ST (BORO)
000316 FT 0 0 00000 0 00 0000+00
HARRY ST (BORO)

0022/0000 LENGTH(AH 2853 BK 0316)
000000 FT 0 0 00000 0 00 0000+00

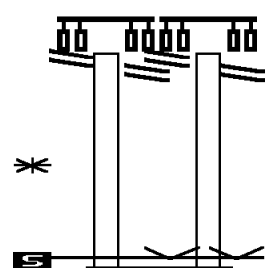
NC ELM ST
FAYETTE ST
(SR3016 SEG 0061/0000)
(SR3016 SEG 0060/0000)

INTER-BK NEW ELM ST
(SR3013 SEG 0010/0000)
MFC BEGIN = C

0012/0000 LENGTH(AH 0316 BK 0000)

EXTRACT DATE: 12/21/2020 ROADWAY MANAGEMENT SYSTEM PAGE NUMBER: 553
 PRINT DATE: 12/23/2020 SLD COUNTY/SR - ANNUAL PRINT COUNTY: MONTGOMERY
 DIR: N TOTAL LEN: .032 MI. DIST: 06-4 SR: 3057
 LEFT MUN: LOWER MERION T RIGHT MUN: LOWER MERION T

LANCASTER AV 000171 FT
 (SR0030 SEG 0010/0222)
 (SR0030 SEG 0011/0213)
 LANCASTER AV
 (SR0030 SEG 0011/0213)
 (SR0030 SEG 0010/0222) 0011/0171
 1 0 00516 0 00 0000+00 000000 FT
 NC COUNTY LINE RD
 COUNTY LINE RD REF-BK *
 (SR1001 SEG 0081/1880)
 MFC BEGIN = C
 BK-DELAWARE (23)
 LENGTH(AH 0171 BK 0000) 0011/0000



000148 FT LANCASTER AV
 (SR0030 SEG 0011/0213)
 (SR0030 SEG 0010/0222)
 LANCASTER AV
 (SR0030 SEG 0010/0222)
 (SR0030 SEG 0011/0213) 0010/0148
 1 0 00516 0 00 0000+00 000000 FT
 VILLAGE: BRYN MAWR19010
 NC COUNTY LINE RD
 COUNTY LINE RD REF-BK *
 (SR1001 SEG 0080/1865)
 MFC BEGIN = C
 BK-DELAWARE (23)
 LENGTH(AH 0148 BK 0000) 0010/0000

EXTRACT DATE: 12/21/2020 ROADWAY MANAGEMENT SYSTEM PAGE NUMBER: 552
PRINT DATE: 12/23/2020 SLD COUNTY/SR - ANNUAL PRINT COUNTY: MONTGOMERY
DIR: E TOTAL LEN: .423 MI. DIST: 06-4 SR: 3056
LEFT MUN: PLYMOUTH T RIGHT MUN: PLYMOUTH T

RIDGE PK

002232 FT
INTER-AHD

002232 FT
INTER-AHD RIDGE PK

DIR: E TOTAL LEN: .423 MI. DIST: 06-4 SR: 3056
 LEFT MUN: PLYMOUTH T RIGHT MUN: PLYMOUTH T

(CNTY)
 CHEMICAL RD
 (SR3015 SEG 0040/0342)
 (SR3015 SEG 0041/0342)
 NORTH LN
 (SR3015 SEG 0041/0342)
 (SR3015 SEG 0040/0342)

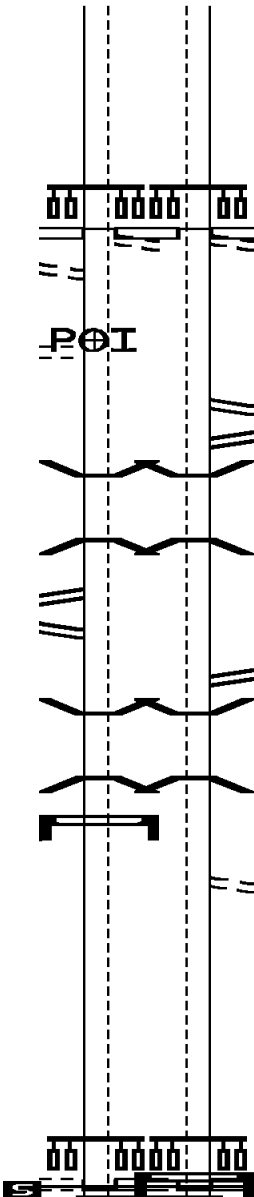
COLWELL LN
 (TWP) 0011/2232
 FROM 3015/0041 SH
 (CONN) 0011/2117
 (APRA) PECO ENERGY CO
 PECO DR
 (PRDR) 0011/1856

BMS EN 46/3056/0010/0885 0011/1146
 0 0 00000 0 00 0000+00
 RAMP SB
 BMSBG 46/3056/0010/0885 0011/0885
 RAMP E RD
 (SR8014 SEG 0500/0000) 0011/0813
 RAMP D RD
 (SR8014 SEG 0510/1114) 0011/0710

BMS EN 46/3056/0010/0445 0011/0620
 0 0 00000 0 00 0000+00
 ACCESS ROAD
 BMSBG 46/3056/0010/0445 0011/0445
 SIGN: CENTER MOUNTD
 BMSID 46/3056/0011/0395 0011/0395

0 0 00000 0 00 0000+00 000000 FT
 NC RIDGE PK
 ALAN WOOD RD
 (TWP)
 ALAN WOOD RD
 (SR3018 SEG 0020/3765)

RIDGE PK INTER-BK
 (CNTY)
 MFC BEGIN = B
 LENGTH(AH 2232 BK 0000) 0011/0000



(CNTY)
 CHEMICAL RD
 (SR3015 SEG 0040/0342)
 (SR3015 SEG 0041/0342)
 NORTH LN
 (SR3015 SEG 0041/0342)
 (SR3015 SEG 0040/0342)

COLWELL LN
 (TWP) 0010/2232

RAMP A RD
 (SR8014 SEG 0010/1595)
 RAMP B RD
 (SR8014 SEG 0020/0000)
 BMS EN 46/3056/0010/0885 0010/1213
 0 0 00000 0 00 0000+00 0010/1146
 RAMP SB
 BMSBG 46/3056/0010/0885 0010/0885

RAMP C RD
 (SR8014 SEG 0250/0000)
 BMS EN 46/3056/0010/0445 0010/0695
 0 0 00000 0 00 0000+00 0010/0620
 ACCESS ROAD
 BMSBG 46/3056/0010/0445 0010/0445

FROM 3018/0020 SH
 (CONN) 0010/0139
 000000 FT 0 0 00000 0 00 0000+00
 SIGN: CANTILEVER
 BMSID 46/3056/0010/0000
 NC RIDGE PK
 ALAN WOOD RD
 (TWP)
 ALAN WOOD RD
 (SR3018 SEG 0020/3765)

RIDGE PK INTER-BK
 (CNTY)
 MFC BEGIN = B
 LENGTH(AH 2232 BK 0000) 0010/0000

DIR: B TOTAL LEN: .812 MI. DIST: 06-4 SR: 3055
 LEFT MUN: BRIDGEPORT B RIGHT MUN: BRIDGEPORT B

004288 FT

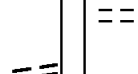
004288 FT
 INTER-AHD

FOURTH ST
 (SR0023 SEG 0224/0000) 0020/2713



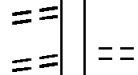
FORD ST
 (BORO)
 FOURTH ST
 (SR0023 SEG 0224/0000) 0020/2713

UNKNOWN AL
 (BORO) 0020/2435



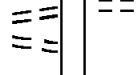
UNKNOWN AL
 (BORO) 0020/2560

RAMBO ST
 (BORO) 0020/2165

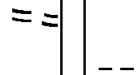


RAMBO ST
 (BORO) 0020/2165

UNKNOWN AL
 (BORO) 0020/1829

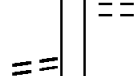


DEPOT ST
 (BORO) 0020/1622

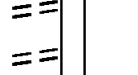


UNION AV
 (BORO) 0020/1538

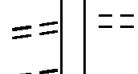
FIFTH ST
 (BORO) 0020/1479



SIXTH ST
 (BORO) 0020/1127

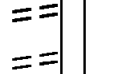


SEVENTH ST
 (BORO) 0020/0778



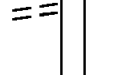
SEVENTH ST
 (BORO) 0020/0778

UNNAMED AL
 (BORO) 0020/0566



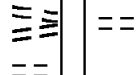
EIGHTH ST
 (BORO) 0020/0373

1 0 00143 7 00 0015+79 001575 FT



001575 FT

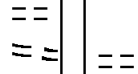
MILL ST
 (BORO) 0020/0000



NINTH ST
 (BORO)
 LENGTH(AH 2713 BK 1575) 0020/0000

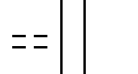
NINTH ST
 (BORO) 0020/0000

UNNAMED AL
 (BORO) 0010/1374



SCHOOL LN
 (BORO) 0010/0842

GREEN ST
 (BORO) 0010/0842



TO 0202/0100 SH
 (CONN) 0010/0150

000000 FT

000000 FT 1 0 00143 7 00 0000+00
 VILLAGE: BRDGPRT B19406
 NC FOR FORD ST
 CROOKED LN
 (SR3027 SEG 0030/3589)

DEKALB ST
 (SR0202 SEG 0100/0000) 0010/0000



DEKALB ST
 (SR0202 SEG 0100/0000)
 MFC BEGIN = D
 LENGTH(AH 1575 BK 0000) 0010/0000

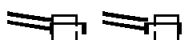
EXTRACT DATE: 12/21/2020 ROADWAY MANAGEMENT SYSTEM PAGE NUMBER: 549
PRINT DATE: 12/23/2020 SLD COUNTY/SR - ANNUAL PRINT COUNTY: MONTGOMERY
DIR: B TOTAL LEN: .000 MI. DIST: 06-4 SR: 3054
LEFT MUN: PLYMOUTH T RIGHT MUN: PLYMOUTH T

000000 FT



000000 FT
7010/0000 LENGTH(AH 2568 BK 0000)

EXTRACT DATE: 12/21/2020 ROADWAY MANAGEMENT SYSTEM PAGE NUMBER: 548
PRINT DATE: 12/23/2020 SLD COUNTY/SR - ANNUAL PRINT COUNTY: MONTGOMERY
DIR: B TOTAL LEN: 4.672 MI. DIST: 06-4 SR: 3053
LEFT MUN: PLYMOUTH T RIGHT MUN: PLYMOUTH T

GERMANTOWN PK	INTER-AHD	024623 FT	GERMANTOWN PK
(CNTY)		INTER-AHD	(CNTY)
SANDY HILL RD			SANDY HILL RD
{SR3009 SEG 0162/0456}			{SR3009 SEG 0163/0341}
{SR3009 SEG 0163/0341}	0141/3501		0140/3478

DIR: B TOTAL LEN: 4.672 MI. DIST: 06-4 SR: 3053
 LEFT MUN: PLYMOUTH T RIGHT MUN: PLYMOUTH T

SANDY HILL RD (SR3009 SEG 0163/0341)	0141/3363				
JOHNSON RD (SR3012 SEG 0020/3384)	0141/3250				
WALTON RD (SR3012 SEG 0030/0000)	0141/2757			0140/2788	WALTON RD (SR3012 SEG 0030/0000)
RED ROWEN LN (TWP)	0141/2307			0140/2336	RED ROWEN LN (TWP)
PLYMOUTH HILL CONDO DR (PRDR)	0141/2049			0140/2065	PLYMOUTH HILL CONDO DR (PRDR)
(APRA) PLYMOUTH MEETING HICKORY RD (TWP)	0141/1018			0140/1712	ATRIUM WY (TWP)
				0140/1219	ATRIUM WY (TWP)
				0140/1026	(APRA) PLYMOUTH MEETING HICKORY RD (TWP)
1 0 00145 0 00 0211+28 021166 FT LAUNFALL RD (TWP)				021145 FT	1 0 00145 0 00 0211+28 LAUNFALL RD (TWP)
PLYMOUTH MEETING MALL D (TWP)					PLYMOUTH MEETING MALL D (TWP)
LENGTH(AH 3501 BK 3722) IRWINS LN (TWP)	0141/0000			0140/0000	LENGTH(AH 3478 BK 3701)
MIDDLE LN (TWP)	0121/3579				
MIDDLE LN (TWP)	0121/3127				
SIGN: 4 CHORD TRUSS BMSID 46/3053/0120/2926 PLYMOUTH RD (SR3007 SEG 0050/1426)	0121/2938			0120/2926	SIGN: 4 CHORD TRUSS BMSID 46/3053/0120/2926 PLYMOUTH RD (SR3007 SEG 0050/1426)
BMSEN 46/7276/9903/3343 0 0 00000 0 00 0000+00 I-276	0121/2613			0120/2616	
BMSBG 46/7276/9903/3343 SIGN: 4 CHORD TRUSS	0121/2420			0120/2525	BMSEN 46/7276/9903/3343 0 0 00000 0 00 0000+00 I-276
BMSID 46/3053/0120/2360 TURNPIKE RAMP RD (TNPk)	0121/2397			0120/2420	BMSBG 46/7276/9903/3343 SIGN: 4 CHORD TRUSS
	0121/2310			0120/2360	BMSID 46/3053/0120/2360
RAMP K RD (SR8024 SEG 0260/0000)	0121/2020			0120/2035	TURNPIKE RAMP RD (TNPk)

DIR: B TOTAL LEN: 4.672 MI. DIST: 06-4 SR: 3053
 LEFT MUN: PLYMOUTH T RIGHT MUN: PLYMOUTH T

OP ID 46/7276/9903/3345	0121/1805		0120/1818	OP ID 46/7276/9903/3345
TURNPIKE RAMP RD				PA TPK (RAMP G)
(TNPK)	0121/1620			
OP ID 46/8024/0500/1070	0121/1475		0120/1489	OP ID 46/8024/0500/1070
RAMP D				RAMP D
7476 RP M&N				7476 RP M&N
OP ID 46/7276/9903/3347	0121/1354		0120/1361	OP ID 46/7276/9903/3347
TURNPIKE ACCESS RD				TURNPIKE ACCESS RD
(GOVT)	0121/1231	==		
OP ID 46/8024/0020/1015	0121/1178		0120/1178	OP ID 46/8024/0020/1015
RAMP B				RAMP B
				RAMP B RD
				(SR8024 SEG 0750/0865)
PENNDOT STOCKPILE 12				
(GOVT)	0121/0842	==		
			0120/0779	CORSONS LN
CONSOLIDATED RAIL CORPO				(TWP)
OVERPASS IS RR X-ING	0121/0656		0120/0656	CONSOLIDATED RAIL CORPO
BMSEN 46/3053/0120/0110	0121/0139		0120/0139	OVERPASS IS RR X-ING
1 0 00145 0 00 0175+67				BMSEN 46/3053/0120/0110
PLYMOUTH CR.				1 0 00145 0 00 0175+67
BMSBG 46/3053/0120/0110	0121/0110		0120/0110	PLYMOUTH CR.
				BMSBG 46/3053/0120/0110
			0120/0105	RETAINING WALL END
			017444 FT	BMSID 46/3053/0120/0718
				1 0 00145 0 00 0173+43
1 0 00145 0 00 0173+43	017444 FT			RETAINING WALL BEGIN
MEETINGHOUSE BUSINESS C				BMSID 46/3053/0120/0718
(PRDR)				MEETINGHOUSE BUSINESS C
CHEMICAL RD				(PRDR)
(SR3015 SEG 0061/3138)				CHEMICAL RD
(SR3015 SEG 0060/3117)				(SR3015 SEG 0060/3117)
				(SR3015 SEG 0061/3138)
MFC BEGIN = B				MFC BEGIN = B
LENGTH(AH 3722 BK 1288)	0121/0000		0120/0000	LENGTH(AH 3701 BK 1288)
SIERRA RD				
(TWP)	0100/1001	==		
MEETINGHOUSE LN				
(PRDR)	0100/0414	==		
	016156 FT		016156 FT	1 0 00145 0 00 0160+30
				(APRA) DANELLA CONSTRUC
				BUTLER PK
				(CNTY)
				PLYMOUTH
				WHITEMARSH T
				LENGTH(AH 1288 BK 1308)
BUTLER PK				

EXTRACT DATE: 12/21/2020 ROADWAY MANAGEMENT SYSTEM PAGE NUMBER: 545
 PRINT DATE: 12/23/2020 SLD COUNTY/SR - ANNUAL PRINT COUNTY: MONTGOMERY

DIR: B TOTAL LEN: 4.672 MI. DIST: 06-4 SR: 3053
 LEFT MUN: WHITEMARSH T RIGHT MUN: WHITEMARSH T

(CNTY)	0090/1207	==			
				0090/0431 MARPLE LN	
1 0 00145 0 00 0148+27	014848 FT		==	014848 FT (TWP)	
ALDAN RD					
(T502)	0090/0000	==		0090/0000 LENGTH(AH 1308 BK 1087)	
			==	0080/0726 MEETINGHOUSE RD	
			==	0080/0382 (T505)	
			==	0080/0240 BICENTENNIAL DR	
013761 FT			==	0080/0382 (PRDR)	
			==	0080/0240 (PRDR)	
MAYFLOWER RD			==	0080/0240 1 0 00145 0 00 0137+16	
(T500)	0060/3525	==		0080/0000 LENGTH(AH 1087 BK 3567)	
			==		
				(APRA) COLONIAL SCHOOL	
				COLONIAL DR	
			==	0060/2760 (PRDR)	
			==	0060/2130 FAIRWAY RD	
				(T554)	
	010194 FT			010194 FT 1 0 00145 0 00 0101+87	
				JOSHUA RD	
				(SR3014 SEG 0040/0000)	
			==	0060/0000 LENGTH(AH 3567 BK 1377)	
			==	0050/1043 FIRST AV	
EDMONDS RD				(T482)	
(T494)	0050/0864	==			
			==	0050/0730 CENTER AV	
			==	0050/0730 (T351)	
			==	0050/0334 N WARNER RD	
008817 FT			==	0050/0334 (T503)	
			==	008817 FT 1 0 00145 0 00 0087+57	
			==	(T504) S WARNER RD	
			==	0050/0000 LENGTH(AH 1377 BK 2514)	
CHESTNUT ST	0040/2073	==			
(T340)				ARBOUR BL	

POE



DIR: B TOTAL LEN: 4.672 MI. DIST: 06-4 SR: 3053
 LEFT MUN: WHITEMARSH T RIGHT MUN: WHITEMARSH T

MITCHELL CT
(T631)

0040/1522

KERPER RD
(T485)

0040/0748

006303 FT

CHURCH RD
(T336)

0030/1438

SUMMER HILL CT
(TWP)

0030/0103
004207 FT

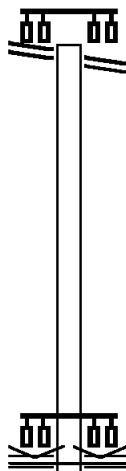
001499 FT

000000 FT

==	0040/1814 (T632)
==	0040/1116 WESTAWAY DR (T574)
==	006303 FT 1 0 00145 0 00 0063+01 CRESCENT AV (T583)
==	0040/0000 LENGTH(AH 2514 BK 2096)
==	0030/1438
==	004207 FT 1 0 00145 0 00 0042+22 THORNHILL DR (T522)
==	0030/0000 LENGTH(AH 2096 BK 2708)
==	0020/0915 WHITEFIELD DR (T669)
==	0020/0509 WHITEMARSH SPRINGFIELD T
==	001499 FT 1 0 00145 0 00 0014+99 THOMAS RD (TWP)
==	0020/0000 LENGTH(AH 2708 BK 1499)
==	000000 FT 1 0 00145 0 00 0000+00 NC GER GERMANTOWN PK NORTHWESTERN AV (TWP)
==	INTER-BK GERMANTOWN AV (CITY)
==	MFC BEGIN = B
==	0010/0000 LENGTH(AH 1499 BK 0000)

EXTRACT DATE: 12/21/2020 ROADWAY MANAGEMENT SYSTEM PAGE NUMBER: 543
 PRINT DATE: 12/23/2020 SLD COUNTY/SR - ANNUAL PRINT COUNTY: MONTGOMERY
 DIR: B TOTAL LEN: .605 MI. DIST: 06-4 SR: 3052
 LEFT MUN: LOWER MERION T RIGHT MUN: LOWER MERION T

BELMONT AV 003195 FT
 (SR3045 SEG 0040/0000) 0010/3195



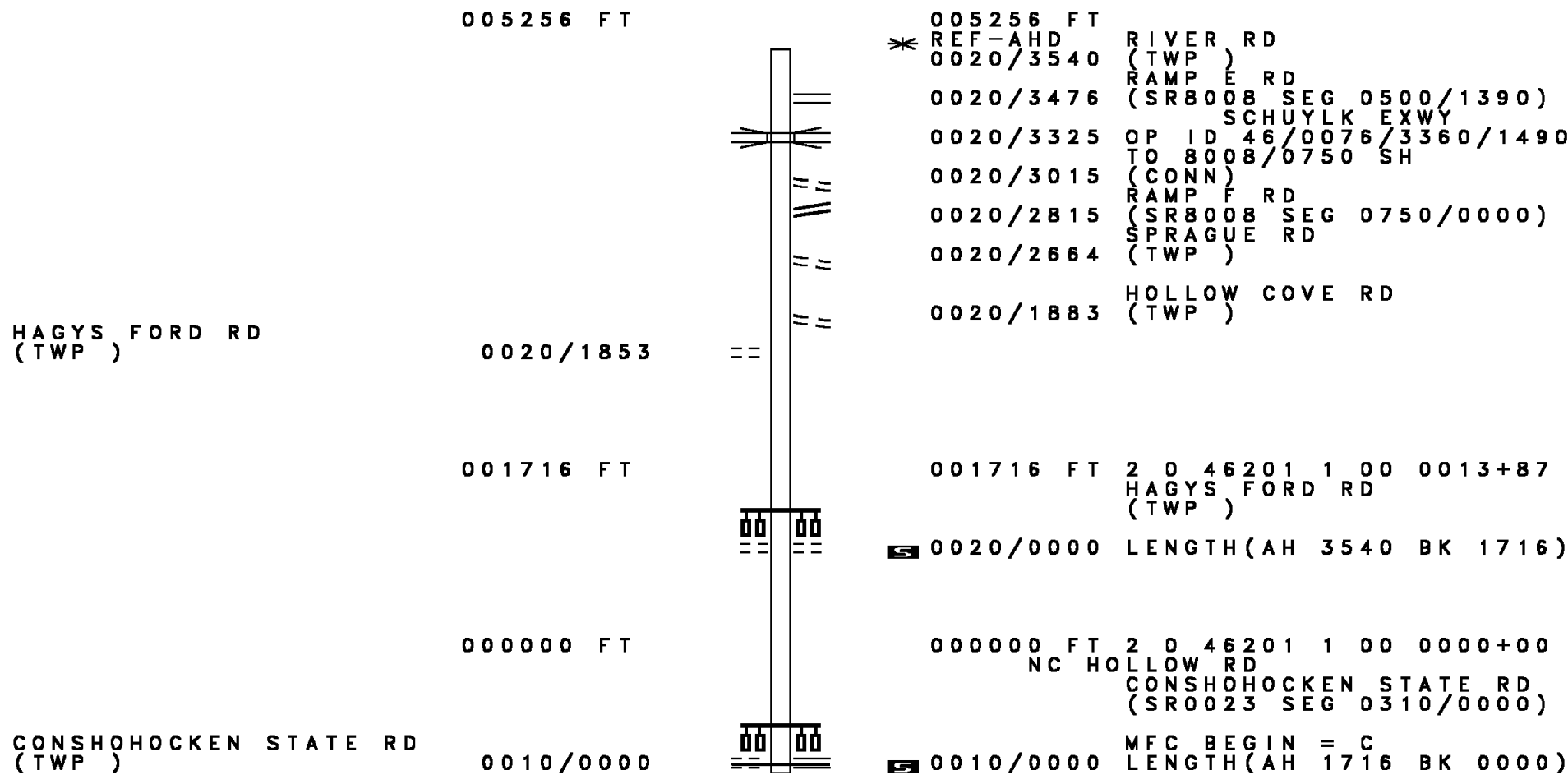
003195 FT BELMONT AV
 0010/3195 (SR3045 SEG 0040/0000)

000000 FT

000000 FT 2 0 46202 0 00 0000+00
 VILLAGE: L. MERION
 NC ROCKHILL RD
 CONSHOCKEN STATE RD
 (SR0023 SEG 0340/0000)

0010/0000 MFC BEGIN = C
 LENGTH(AH 3195 BK 0000)

DIR: B TOTAL LEN: .995 MI. DIST: 06-4 SR: 3050
 LEFT MUN: LOWER MERION T RIGHT MUN: LOWER MERION T



005256 FT

* 005256 FT REF-AHD RIVER RD (TWP)
 0020/3540 RAMP E RD (SR8008 SEG 0500/1390)
 0020/3476 SCHUYLK EXWY
 0020/3325 OP ID 46/0076/3360/1490 TO 8008/0750 SH (CONN)
 0020/3015 RAMP F RD (SR8008 SEG 0750/0000)
 0020/2815 SPRAGUE RD
 0020/2664 (TWP)
 0020/1883 HOLLOW COVE RD (TWP)

HAGYS FORD RD (TWP)

0020/1853

001716 FT

001716 FT 2 0 46201 1 00 0013+87
 HAGYS FORD RD (TWP)

5 0020/0000 LENGTH(AH 3540 BK 1716)

000000 FT

000000 FT 2 0 46201 1 00 0000+00
 NC HO LLOW RD
 CONSHOHOCKEN STATE RD (SR0023 SEG 0310/0000)

CONSHOHOCKEN STATE RD (TWP)

0010/0000

5 0010/0000 MFC BEGIN = C LENGTH(AH 1716 BK 0000)

EXTRACT DATE: 12/21/2020 ROADWAY MANAGEMENT SYSTEM PAGE NUMBER: 541
PRINT DATE: 12/23/2020 SLD COUNTY/SR - ANNUAL PRINT COUNTY: MONTGOMERY
DIR: B TOTAL LEN: .000 MI. DIST: 06-4 SR: 3049
LEFT MUN: LOWER MERION T RIGHT MUN: LOWER MERION T

000000 FT
000000 FT



000000 FT
7020/0000 LENGTH(AH 0100 BK 0100)
000000 FT
7010/0000 LENGTH(AH 0100 BK 0000)

HENLEY RD
 (TWP)
 HARROGATE RD
 (TWP)

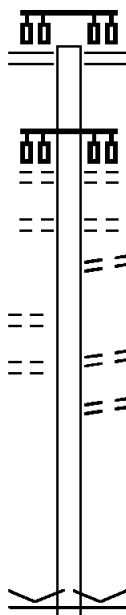
001830 FT

001363 FT

0010/0658

0010/0407

000000 FT



001830 FT HAVERFORD RD
 (SR3043 SEG 0020/0019)

0020/0467
 001363 FT 1 0 00719 0 00 0013+59
 ROCKGLEN RD
 (TWP)

5 0020/0000 LENGTH(AH 0467 BK 1363)
 TREN T RD
 0010/1127 (TWP)
 HENLEY RD
 0010/0669 (TWP)

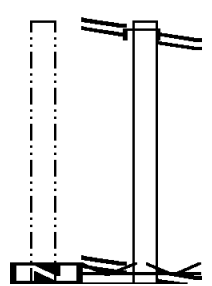
0010/0407 HARROGATE RD
 (TWP)
 CROSSHILL RD
 0010/0130 (TWP)
 000000 FT 1 0 00719 0 00 0000+00
 VILLAGE: PENN WYNNE

* REF-BK NC MANOA RD
 MANOA RD
 (SR1002 SEG 0060/2072)
 MFC BEGIN = D
 BK-DELAWARE (23)
 5 0010/0000 LENGTH(AH 1363 BK 0000)

EXTRACT DATE: 12/21/2020 ROADWAY MANAGEMENT SYSTEM PAGE NUMBER: 539
 PRINT DATE: 12/23/2020 SLD COUNTY/SR - ANNUAL PRINT COUNTY: MONTGOMERY

DIR: N TOTAL LEN: .124 MI. DIST: 06-4 SR: 3047
 LEFT MUN: LOWER MERION T RIGHT MUN: LOWER MERION T

LTH AH 000100 BK 000000 000000 FT 7011/0000

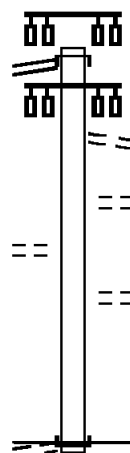


INTER-AHD RAILROAD AV
 (TWP)
 COUNTY LINE RD
 (SR1009 SEG 0030/1119)
 COUNTY LINE RD
 (SR1009 SEG 0030/1119)
 0010/0654
 000000 FT 2 0 46163 0 00 0000+00
 VILLAGE: BRYN MAWR
 BRYN MAWR AV
 (SR3038 SEG 0010/0056)
 NC W OLD RAILROAD AV
 BRYN MAWR AV
 (SR3038 SEG 0010/0056)
 MFC BEGIN = E
 0010/0000 LENGTH(AH 0654 BK 0000)

001363 FT
 ARGYLE RD
 (SR3043 SEG 0040/0000) 0010/1363

 SPRING AV
 (TWP) 0010/0276

 COUNTY LINE RD
 (TWP) 0010/0000

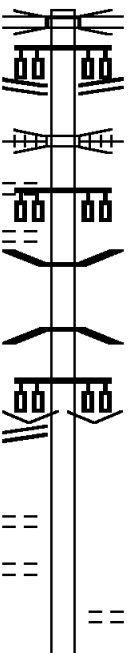


001363 FT
 INTER-AHD HAVERFORD RD
 (SR3043 SEG 0040/0000)
 0010/1363

 0010/1177 BEECHWOOD RD
 (TWP)

 0010/0507 BEECHWOOD DR
 (TWP)

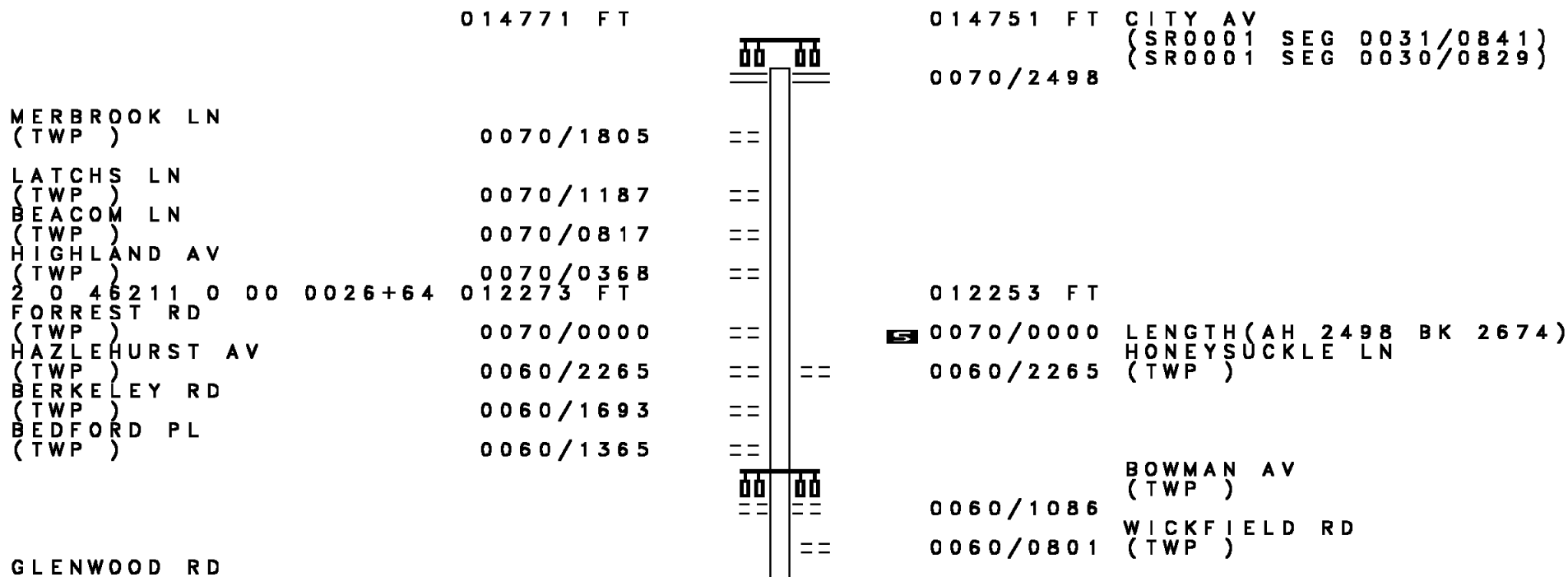
 0010/0081 HOMESTEAD RD
 (TWP)
 000000 FT 2 0 46150 0 00 0000+00
 INTER-BK HAVERFORD RD
 (SR1014 SEG 0010/2008)
 MFC BEGIN = C
 0010/0000 LENGTH(AH 1363 BK 0000)

	008649 FT		008650 FT	
			INTER-AHD	GREEN LN
				(TWP)
RAMP A RD			0040/1372	OP ID 46/0076/3374/2210
(SR8010 SEG 0010/0525)	0040/1265		0040/1265	RAMP C RD
			0040/1181	(SR8010 SEG 0750/0000)
JEFFERSON ST				CONSOLIDATED RAIL CORPO
(TWP)	0040/1063			OVERPASS IS RR X-ING
OLD BELMONT RD			0040/0580	
(TWP)	0040/0580		0040/0250	BMSEN 46/3045/0040/0224
				2 0 46200 0 00 0075+18
			0040/0224	GULLEY RUN
	007277 FT		007278 FT	BMSBG 46/3045/0040/0224
ROCKHILL RD				2 0 46200 0 00 0072+89
(SR3052 SEG 0010/3195)	0040/0000		5 0040/0000	VILLAGE: BELMONT HILLS
				LENGTH(AH 1372 BK 2326)
BELMONT TE				
(TWP)	0030/1233			
VASSAR RD				
(TWP)	0030/1047			
OVERHILL RD			0030/0771	GARNET RD
				(TWP)

DIR: N TOTAL LEN: 1.638 MI. DIST: 06-4 SR: 3045
 LEFT MUN: LOWER MERION T RIGHT MUN: LOWER MERION T

Location / Segment	Start Station	End Station	Length (FT)	Notes / Details
JENNIFER LN (TWP)	0030/0753	0030/0357	004951 FT	004952 FT 2 0 46200 0 00 0049+46 LEVERING MILL RD (TWP)
LLANDRILLO RD (TWP)	0020/2049	0020/1272	001759 FT	0030/0000 LENGTH(AH 2326 BK 3192) 0020/2894 BMSEN 46/3045/0020/2844 0 0 00000 0 00 0000+00 NO UNDERPASS INFORMATION 0020/2844 BMSBG 46/3045/0020/2844
DAVID RD (TWP)	0020/1272	0020/0602		
COLWYN LN (TWP)	0020/0602	0020/0267		
RIGHTERS FERRY RD (TWP)	0020/0267	0020/0100	001760 FT	TRIB SCHUYLKILL RIVER STRUCTURE LENGTH 15 FT BMSID 46/3045/0020/0100 2 0 46200 0 00 0017+07 VILLAGE: CYNWYD RIGHTERS FERRY RD (TWP)
LLANBERRIS RD (TWP)	0011/1263	0011/0709		
SAINT ASAPHS RD (TWP)	0011/0709	0010/1266		
NC BELMONT AV (SR3005 SEG 0071/0000)	0010/1266	0010/0710	000000 FT	MFC BEGIN = C LENGTH(AH 3192 BK 1760) LLANBERRIS RD (TWP) SAINT ASAPHS RD (TWP)
CITY AV (SR0001 SEG 0070/0000)	0010/0710	0010/0000		
BELMONT AV (SR3005 SEG 0160/1537)	0010/0000	0011/0000		
INTER-BK BELMONT AV (SR3005 SEG 0160/1537)	0011/0000	0010/0000		

DIR: E TOTAL LEN: 2.798 MI. DIST: 06-4 SR: 3044
 LEFT MUN: LOWER MERION T RIGHT MUN: LOWER MERION T



DIR: E TOTAL LEN: 2.798 MI. DIST: 06-4 SR: 3044
 LEFT MUN: LOWER MERION T RIGHT MUN: LOWER MERION T

Segment	Start Station	End Station	Length (FT)	Notes
(TWP) KENILWORTH RD	0060/0649			
(TWP) WINCHESTER RD	0060/0404			
(TWP) 2 0 46211 0 00 0000+00	0060/0206			
ROCKLAND RD	009599 FT	009579 FT	20 FT	LOWER MERION NARBERTH B
(BORO) MERION AV	0060/0000			5 0060/0000 LENGTH(AH 2674 BK 2938)
(BORO) CHESTNUT AV	0050/2711			
(BORO) SHORTRIDGE DR	0050/2363			
		0050/2264		(TWP)
		0050/2113		BMS EN 46/3044/0050/0389
		0050/2087		0 0 00000 0 00 0000+00 P3
WOODSIDE AV	0050/2006			INDIAN RUN
(BORO) WYNEWOOD AV	0050/1281			BMSBG 46/3044/0050/0389
		0050/1272		PARKVIEW DR
		0050/0950		(TWP)
		006661 FT		NARBERTH LOWER MERION T
		006641 FT		YERKES RD
		0050/0000		(TWP)
WILLIAMS RD	0041/1383			1 1 00552 0 00 0017+02
(TWP) PENN RD	0041/0886			MFC BEGIN = D
(TWP) LC FROM PENN RD	0041/0840			5 0050/0000 LENGTH(AH 2938 BK 1342)
MORRIS RD	0041/0403			WILLIAMS RD
(TWP) 2 0 46210 0 00 0000+00	005278 FT	005299 FT		(TWP)
LANCASTER AV				PENN RD
(SR0030 SEG 0090/0460)				(TWP)
(SR0030 SEG 0091/0464)				MORRIS RD
				(TWP)
				2 0 46210 0 00 0000+00
				LANCASTER AV
				(SR0030 SEG 0091/0464)
				(SR0030 SEG 0090/0460)

EXTRACT DATE: 12/21/2020
PRINT DATE: 12/23/2020

ROADWAY MANAGEMENT SYSTEM
SLD COUNTY/SR - ANNUAL PRINT

PAGE NUMBER: 533
COUNTY: MONTGOMERY

DIR: E TOTAL LEN: 2.798 MI.
LEFT MUN: LOWER MERION T

DIST: 06-4 SR: 3044
RIGHT MUN: LOWER MERION T

Stationing	Segment	Length	Notes	Stationing	Segment	Length	Notes
0041/0000	0040/0000	0040	MFC BEGIN = D	0040/0000	0040/0000	0040	MFC BEGIN = D
0044+97	004941	0044	CLOTHIER RD	0030/0126	004940	0030	LC FROM CLOTHIER RD
0031/0000	0030/0000	0030	(TWP)	0030/0000	0030/0000	0030	(CONN)
0021/1614	0020/1617	0021	OLD WYNNEWOOD RD	0020/1617	0020/1617	0020	OLD WYNNEWOOD RD
0021/1597	0020/1600	0021	BALLYTORE RD	0020/1600	0020/1600	0020	BALLYTORE RD
0021/1015	0020/1009	0021	KNOX RD	0020/1009	0020/1009	0020	KNOX RD
0021/0618	0020/0618	0021	LAKESIDE RD	0020/0618	0020/0618	0020	LAKESIDE RD
0021/0563	0020/0556	0021	LAKESIDE RD	0020/0556	0020/0556	0020	LAKESIDE RD
0025+39	002537	0025	ARGYLE RD	002525	002525	0025	ARGYLE RD
0021/0000	0020/0000	0021	(SR3043 SEG 0040/2908)	0020/0000	0020/0000	0020	(SR3043 SEG 0040/2908)
0011/1862	0010/1854	0011	ATHENS AV	0010/1854	0010/1854	0010	ATHENS AV
0011/0584	0010/0576	0011	SPRING AV	0010/0576	0010/0576	0010	SPRING AV
0011/0298	0010/0290	0011	INWOOD RD	0010/0290	0010/0290	0010	INWOOD RD
0000+00	000000	0000	(TWP)	000000	000000	0000	(TWP)
0011/0000	0010/0000	0011	NC WYNNEWOOD RD	0010/0000	0010/0000	0010	NC WYNNWOOD RD
0000+00	000000	0000	COUNTY LINE RD	000000	000000	0000	COUNTY LINE RD
0000+00	000000	0000	(TWP)	000000	000000	0000	(TWP)
0009/1887	0009/1887	0009	WYNNEWOOD RD	0009/1887	0009/1887	0009	WYNNEWOOD RD
0011/0000	0010/0000	0011	(SR1005 SEG 0090/1887)	0010/0000	0010/0000	0010	(SR1005 SEG 0090/1887)
0011/0000	0011/0000	0011	MFC BEGIN = C	0011/0000	0011/0000	0011	MFC BEGIN = C
0011/0000	0011/0000	0011	LENGTH(AH 2537 BK 0000)	0011/0000	0011/0000	0011	LENGTH(AH 2525 BK 0000)

EXTRACT DATE: 12/21/2020 ROADWAY MANAGEMENT SYSTEM PAGE NUMBER: 532
PRINT DATE: 12/23/2020 SLD COUNTY/SR - ANNUAL PRINT COUNTY: MONTGOMERY
DIR: N TOTAL LEN: 1.752 MI. DIST: 06-4 SR: 3043
LEFT MUN: LOWER MERION T RIGHT MUN: LOWER MERION T

009227 FT

009249 FT
INTER-AHD ARGYLE RD

DIR: N TOTAL LEN: 1.752 MI. DIST: 06-4 SR: 3043
 LEFT MUN: LOWER MERION T RIGHT MUN: LOWER MERION T

					(TWP)				
					WYNNEWOOD RD				
					(SR3044 SEG 0021/0000)				
					(SR3044 SEG 0020/0000)				
				0040/2908					
				==	SUSSEX RD				
SUSSEX RD				0040/2582	(TWP)				
(TWP)	0040/2360	==							
				==	ARGYLE CR				
				0040/1856	(TWP)				
ATHENS AV				==	GRENOX RD				
(TWP)	0040/1499	==	==	0040/1499	(TWP)				
				==	WAYFIELD RD				
				0040/1099	(TWP)				
				==					
				==	KNOX RD				
				0040/0461	(TWP)				
				==	HILLSIDE RD				
				006319 FT	(TWP)				
				006341 FT	1 1 06446 0 00 0000+00				
					VILLAGE: WYNNEWOOD19096				
					NC ARGYLE RD				
HAVERFORD RD									
(SR3046 SEG 0010/1363)	0040/0000			5 0040/0000	MFC BEGIN = D				
DELMONT DR	0030/1613	==			LENGTH(AH 2908 BK 1775)				
(TWP)									
				==	MEDFORD RD				
BRINTON PARK DR				0030/1170	(TWP)				
(TWP)	0030/1006	==							
POWDER MILL LN				==					
(TWP)	0030/0518	==		0030/0102	WITLEY RD				
	004544 FT			004566 FT	(TWP)				
				1 1 06444 0 00 0022+64					
				==	MORRIS RD				
				5 0030/0000	(TWP)				
					LENGTH(AH 1775 BK 2292)				
					REMINGTON RD				
				0020/1839	(TWP)				
SUFFOLK LN									
(TWP)	0020/1578	==							
DRAYTON LN				0020/0679	DRAYTON LN				
(TWP)	0020/1086	==			(TWP)				
					INDIAN CREEK DR				

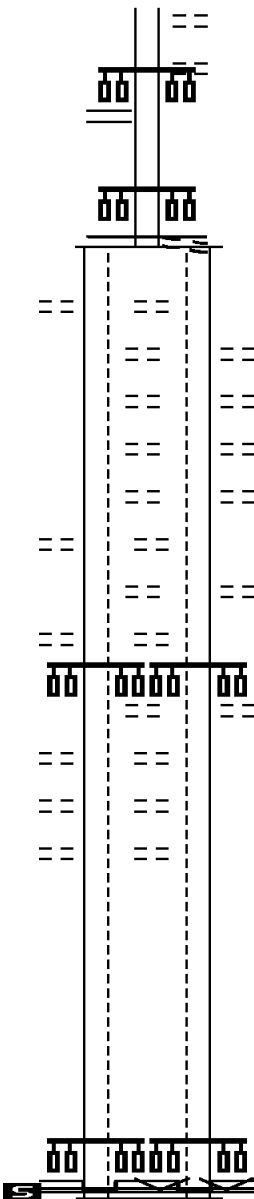
DIR: N TOTAL LEN: 1.752 MI. DIST: 06-4 SR: 3043
 LEFT MUN: LOWER MERION T RIGHT MUN: LOWER MERION T

MANOA RD
 (SR3048 SEG 0020/0467) 0020/0019
 002252 FT

OVERBROOK PY 0011/2010 ==
 (TWP)
 OVERBROOK RD 0011/1920 ==
 (TWP)
 ARBORDALE RD 0011/1663 ==
 (TWP)
 UNKNOWN AL 0011/1538 ==
 (TWP)
 GARDEN RD 0011/1409 ==
 (TWP)
 WESTWOOD LN 0011/1328 ==
 (TWP)
 ANDOVER RD 0011/1210 ==
 (TWP)
 DORSET LN 0011/0999 ==
 (TWP)
 ROBERT SALIGMAN CAMPUS 0011/0871 ==
 (PRDR)
 GREYWALL LN 0011/0752 ==
 (TWP)
 SURREY LN 0011/0508 ==
 (TWP)
 EDGEVALE RD 0011/0263 ==
 (TWP)

1 0 00719 0 00 0041+12 000000 FT
 NC HAVERFORD RD
 CITY AV
 (SR0001 SEG 0010/2312)
 (SR0001 SEG 0011/2299)
 CITY AV
 (SR0001 SEG 0010/0000)
 (SR0001 SEG 0011/0000)

HAVERFORD AV INTER-BK
 (SR3018 SEG 0010/0000)
 MFC BEGIN = C
 LENGTH(AH 2252 BK 0000) 0011/0000



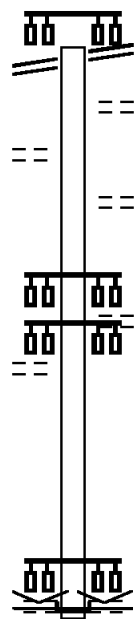
0020/0392 (TWP)
 INDIAN CREEK DR
 0020/0180 (TWP)
 0020/0019
 002274 FT 1 1 06444 0 00 0000+00
 MANOA RD
 (TWP)
 MFC BEGIN = C
 LENGTH(AH 2292 BK 2274)
 OVERBROOK PY
 (TWP)
 OVERBROOK RD
 (TWP)
 ARBORDALE RD
 (TWP)
 UNKNOWN AL
 (TWP)
 GARDEN RD
 (TWP)
 WESTWOOD LN
 (TWP)
 ANDOVER RD
 (TWP)
 DORSET LN
 (TWP)
 ROBERT SALIGMAN CAMPUS
 (PRDR)
 GREYWALL LN
 (TWP)
 SURREY LN
 (TWP)
 EDGEVALE RD
 (TWP)
 0010/2026
 0010/1933
 0010/1677
 0010/1551
 0010/1424
 0010/1345
 0010/1218
 0010/1003
 0010/0875
 0010/0755
 0010/0509
 0010/0270
 000000 FT 1 0 00719 0 00 0041+12
 VILLAGE: PENN WYNNE
 NC HAVERFORD RD
 CITY AV
 (SR0001 SEG 0011/2299)
 (SR0001 SEG 0010/2312)
 CITY AV
 (SR0001 SEG 0010/0000)
 (SR0001 SEG 0011/0000)
 HAVERFORD AV INTER-BK
 (SR3018 SEG 0010/0000)
 MFC BEGIN = C
 LENGTH(AH 2274 BK 0000) 0010/0000

DIR: B TOTAL LEN: .430 MI. DIST: 06-4 SR: 3042
 LEFT MUN: LOWER MERION T RIGHT MUN: LOWER MERION T

LANCASTER AV 002271 FT
 {SR0030 SEG 0070/0000}
 {SR0030 SEG 0071/0000} 0010/2271

ATHENS AV
 (TWP) 0010/1770

SPRING AV
 (TWP) 0010/0468
 000000 FT



002271 FT LANCASTER AV
 (SR0030 SEG 0071/0000)
 (SR0030 SEG 0070/0000)

0010/2271
 0010/1947 ATHENS AV
 (TWP)

0010/1511 SCHOOL LN
 (TWP)

0010/0516 SPRING AV
 (TWP)

0010/0468
 000000 FT 2 0 46151 0 00 0000+00
 VILLAGE: ARDMORE
 NC ARDMORE AV
 COUNTY LINE RD
 (TWP)

INTER-BK ARDMORE AV
 (SR1018 SEG 0050/3677)
 MFC BEGIN = D
 0010/0000 LENGTH(AH 2271 BK 0000)

EXTRACT DATE: 12/21/2020 ROADWAY MANAGEMENT SYSTEM PAGE NUMBER: 528
PRINT DATE: 12/23/2020 SLD COUNTY/SR - ANNUAL PRINT COUNTY: MONTGOMERY

DIR: B TOTAL LEN: .377 MI. DIST: 06-4 SR: 3041
LEFT MUN: UPPER MERION T RIGHT MUN: UPPER MERION T

001988 FT
HOLSTEIN RD
(SR0320 SEG 0050/0000) 0012/1988

0 0 00000 0 00 0000+00
TO 3039/0012 SH
(CONN) 0012/0155

2 0 46177 0 00 0000+00 000000 FT
SOUTH GULPH RD
(SR3039 SEG 0012/1900) 0012/0000



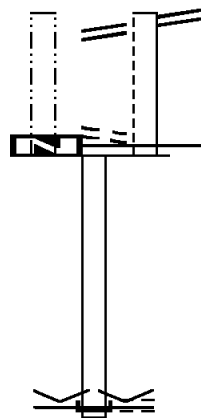
001988 FT
7022/0000 LTH AH 000100 BK 001988
0012/1988 HOLSTEIN RD
(SR0320 SEG 0050/0000)

0012/0332 FROM 3063/0010 SH
(CONN)
TRINITY LN
0012/0250 (SR3063 SEG 0010/1481)
0012/0235 BMSSEN 46/3041/0012/0155
FROM 3039/0012 SH
(CONN)
SOUTHEASTERN PA TRAN RR
0012/0155 BMSBG 46/3041/0012/0155
NC SW WEDELAND RD
000000 FT SOUTH GULPH RD
(SR3039 SEG 0012/1900)
MFC BEGIN = C
0012/0000 LENGTH(AH 1988 BK 0000)

EXTRACT DATE: 12/21/2020 ROADWAY MANAGEMENT SYSTEM PAGE NUMBER: 527
 PRINT DATE: 12/23/2020 SLD COUNTY/SR - ANNUAL PRINT COUNTY: MONTGOMERY

DIR: B TOTAL LEN: .279 MI. DIST: 06-4 SR: 3040
 LEFT MUN: LOWER MERION T RIGHT MUN: LOWER MERION T

LTH AH 000100 BK 001021 001021 FT
 7015/0000
 000000 FT



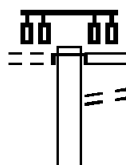
LANCASTER AV
 (SR0030 SEG 0051/0349)
 (SR0030 SEG 0050/0355)
 LANCASTER AV
 (SR0030 SEG 0051/0349)
 (SR0030 SEG 0050/0355)
 0014/0452 2 0 46149 0 00 0010+16
 001021 FT HAVERFORD STATION RD
 (TWP)
 MFC BEGIN = D
 0014/0000 LENGTH(AH 0452 BK 1021)
 000000 FT 2 0 46149 0 00 0000+00
 VILLAGE: HVRFRD COLLEGE
 NC OLD RAILROAD AV
 CARTER RD
 (TWP)
 INTER-BK RAILROAD AV
 (SR1026 SEG 0030/2650)
 MFC BEGIN = D
 0010/0000 LENGTH(AH 1021 BK 0000)

EXTRACT DATE: 12/21/2020 ROADWAY MANAGEMENT SYSTEM PAGE NUMBER: 526
 PRINT DATE: 12/23/2020 SLD COUNTY/SR - ANNUAL PRINT COUNTY: MONTGOMERY
 DIR: N TOTAL LEN: 5.192 MI. DIST: 06-4 SR: 3039
 LEFT MUN: UPPER MERION T RIGHT MUN: UPPER MERION T

OUTER LINE DR
 (TWP)

027412 FT

0120/1564



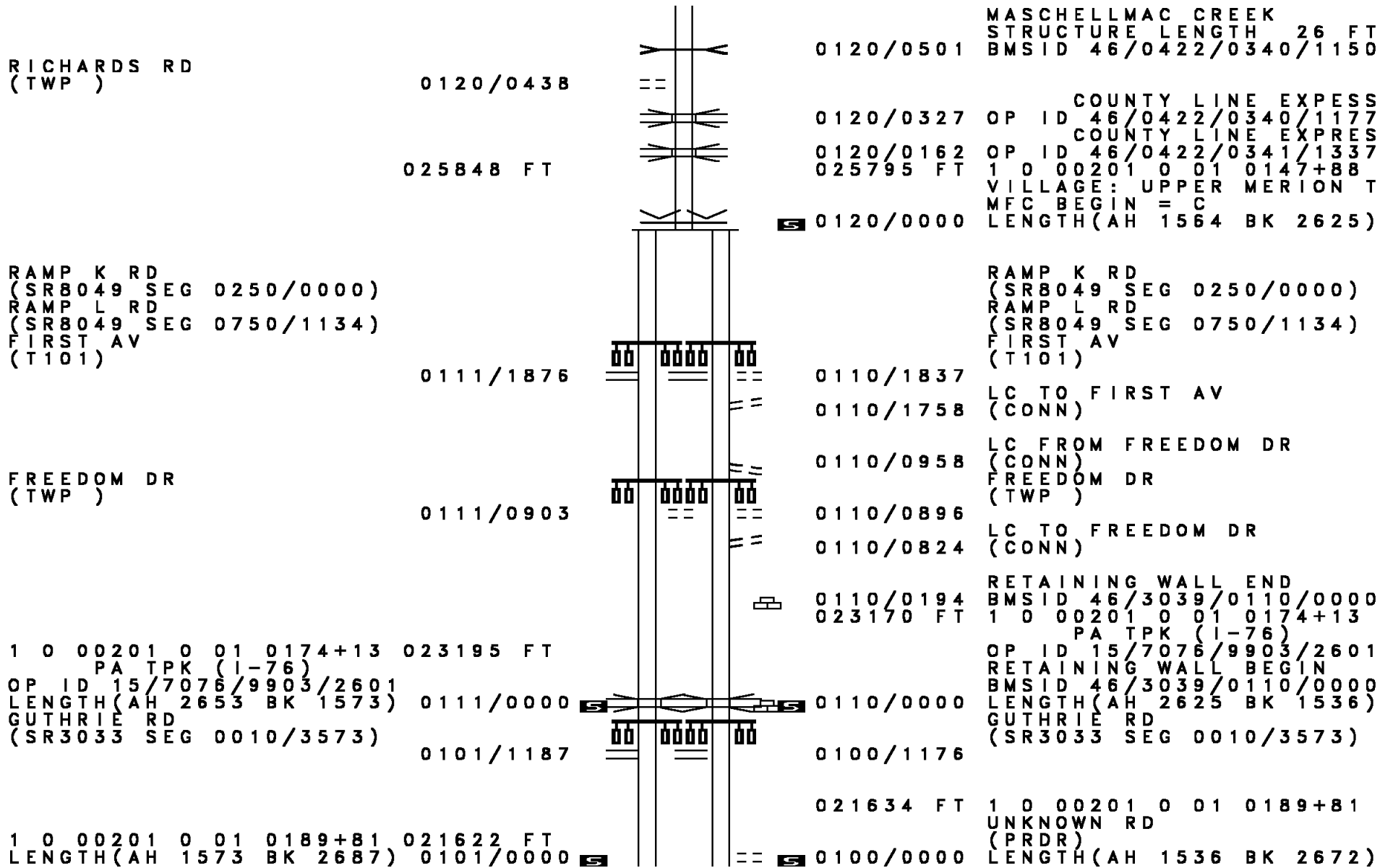
027359 FT
 INTER-AHD

0120/1564

0120/1436

VALLEY FORGE PARK RD
 (SR0023 SEG 0060/0000)
 VALLEY FORGE RD
 (SR0023 SEG 0061/0000)
 (SR0023 SEG 0060/0000)
 TO 0023/0060 SH
 (CONN)

DIR: N TOTAL LEN: 5.192 MI. DIST: 06-4 SR: 3039
 LEFT MUN: UPPER MERION T RIGHT MUN: UPPER MERION T



EXTRACT DATE: 12/21/2020
PRINT DATE: 12/23/2020

ROADWAY MANAGEMENT SYSTEM
SLD COUNTY/SR - ANNUAL PRINT

PAGE NUMBER: 524
COUNTY: MONTGOMERY

DIR: N TOTAL LEN: 5.192 MI.
LEFT MUN: UPPER MERION T

DIST: 06-4 SR: 3039
RIGHT MUN: UPPER MERION T

GODDARD BLVD
(T905)

UNNAMED RD
(PRDR)
AMERICAS CO
(PRDR)

LC TO VILLAGE DR
(CONN)

RAMP A RD
(SR8034 SEG 0020/0000)
RAMP G RD
(SR8034 SEG 0010/0380)
VILLAGE DR
(TWP)

1 0 00201 0 01 0216+53 018935 FT
WARNER RD
(TWP)

LENGTH(AH 2687 BK 1315) 0091/0000

OP ID 46/0076/3270/0000 0081/0600

1 0 00201 0 01 0228+78 017620 FT
(APRA) KING OF PRUSSIA
MALL BL
(T600)

LENGTH(AH 1315 BK 1931) 0081/0000

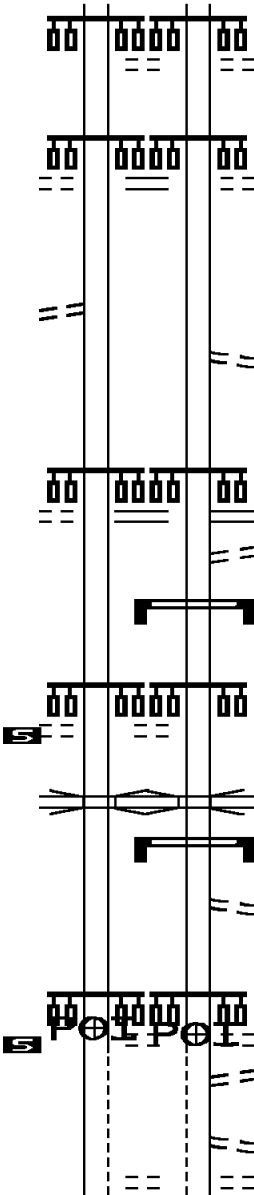
MALL RD
(PRDR)

0091/2428

0091/1936

0091/0520

0091/0412



0090/2416

0090/1918

0090/0400

0090/0360

0090/0215

0090/0076
018962 FT

5 0090/0000

0080/0667

0080/0506

0080/0121
017658 FT

5 0080/0000

0070/1809

0070/1222

GODDARD BLVD
(T905)

UNNAMED RD
(PRDR)
AMERICAS CO
(PRDR)

FROM 8034/0010 SH
(CONN)

RAMP A RD
(SR8034 SEG 0020/0000)
RAMP G RD
(SR8034 SEG 0010/0380)
VILLAGE DR
(TWP)

TO 8034/0020 SH
(CONN)

SIGN: CANTILEVER
BMSID 46/3039/0090/0076
1 0 00201 0 01 0216+53
WARNER RD
(T500)

LENGTH(AH 2672 BK 1304)

OP ID 46/0076/3270/0000

SIGN: 2 CHORD TRUSS
BMSID 46/3039/0080/0506
LC FROM MALL BL

(CONN)
1 0 00201 0 01 0228+78
(APRA) KING OF PRUSSIA
MALL BL
(T600)

LENGTH(AH 1304 BK 1926)
LC TO MALL BL

(CONN)
LC FROM MALL RD
(CONN)
MALL RD
(PRDR)

DIR: N TOTAL LEN: 5.192 MI. DIST: 06-4 SR: 3039
 LEFT MUN: UPPER MERION T RIGHT MUN: UPPER MERION T

	0071/1144		0070/1150	
			0070/1058	LC TO MALL RD (CONN)
RAMP RD (SR8002 SEG 0270/0000)	0071/0732		0070/0502	KIRK AV (T608)
KIRK AV (T608)	0071/0508		0070/0031	BMSSEN 46/3039/0070/0000
BMSSEN 46/3039/0070/0000	0071/0031		015732 FT	1 0 00201 0 00 0247+52
1 0 00201 0 00 0247+52	015689 FT			ABRAMS RUN
ABRAMS RUN				BMSBG 46/3039/0070/0000
BMSBG 46/3039/0070/0000				MFC BEGIN = C
MFC BEGIN = C				LENGTH(AH 1926 BK 2039)
LENGTH(AH 1931 BK 2020)	0071/0000		0070/0000	FROM 0202/0041 SH
			0064/1969	(CONN)
DEKALB PK (SR0202 SEG 0040/0000)				DEKALB PK (SR0202 SEG 0040/0000)
(SR0202 SEG 0041/0000)	0065/1890		0064/1854	(SR0202 SEG 0041/0000)
			0064/1849	SR202 / GULPH RD CONN (SR9101 SEG 0010/0719)
RAMP RD (SR9101 SEG 0010/0719)				
FROM 0202/0041 SH (CONN)	0065/1849			
DEKALB PK (SR0202 SEG 0041/0000)	0065/1820			DEKALB PK (SR0202 SEG 0041/0000)
(SR0202 SEG 0040/0000)				(SR0202 SEG 0040/0000)
FROM 0202/0030 SH (CONN)	0065/1783		0064/1748	
	0065/1656			TO 0202/0040 SH (CONN)
BILL SMITH BL (T902)			0064/1629	BILL SMITH BL (T902)
	0065/0835		0064/0835	CONSOLIDATED RAIL CORPO OVERPASS IS RR X-ING
CONSOLIDATED RAIL CORPO OVERPASS IS RR X-ING	0065/0392		0064/0392	1 0 00201 0 01 0258+50
1 0 00201 0 01 0258+50	013669 FT		013693 FT	HAYLEY JACKSON WY (TWP)
HAYLEY JACKSON WY (TWP)				MFC BEGIN = B
MFC BEGIN = B				LENGTH(AH 2039 BK 0763)
LENGTH(AH 2020 BK 0763)	0065/0000		0064/0000	1 0 00201 0 01 0276+40
	012906 FT		012930 FT	LONG RD

DIR: N TOTAL LEN: 5.192 MI. DIST: 06-4 SR: 3039
 LEFT MUN: UPPER MERION T RIGHT MUN: UPPER MERION T

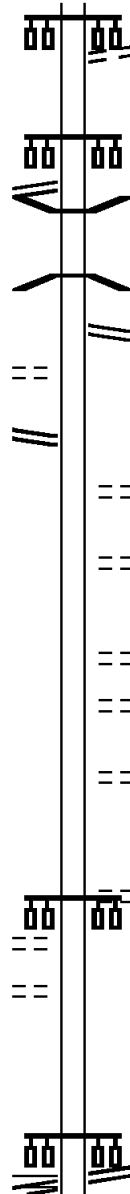
BROOKS RD 011490 FT
 (SR3028 SEG 0010/0501) 0050/0000

TO 3024/0050 SH 0040/0248
 (CONN) 010279 FT
 1 0 00201 0 01 0304+18
 CROTON RD
 (SR3024 SEG 0050/2939) 0040/0000

006457 FT

WEADLEY RD 0020/3274
 (T580)
 WEADLEYTOWN RD 0020/3058
 (T670)

RAMP A RD 0020/1757
 (SR8004 SEG 0260/1000)



(T613)
 0060/0000 LENGTH(AH 0763 BK 1416)

011514 FT 1 0 00201 0 01 0290+41
 0050/0000 LENGTH(AH 1416 BK 1211)
 0040/0830 BMSBN 46/3039/0040/0819
 0 0 00000 0 00 0000+00
 ABRAMS RUN
 0040/0819 BMSBG 46/3039/0040/0819
 CHURCH RD
 0040/0741 (SR3028 SEG 0020/0000)

010303 FT
 0040/0000 LENGTH(AH 1211 BK 3822)
 0030/3549 GLEN ARBOR RD
 (TWP)

0030/2910 ORCHARD RD
 (T646)

0030/1815 VALLEY VIEW RD
 (T649)
 0030/1523 HILLTOP DR
 (TWP)

0030/0684 LEWIS RD
 (TWP)

006481 FT 1 0 00201 0 01 0340+66
 SHOEMAKER RD
 (T660)

0030/0000 LENGTH(AH 3822 BK 3382)
 0020/3274

HENDERSON RD
 (SR3029 SEG 0010/0000)
 RAMP B RD
 (SR8004 SEG 0250/0000)

0020/1757

DIR: N TOTAL LEN: 5.192 MI. DIST: 06-4 SR: 3039
 LEFT MUN: UPPER MERION T RIGHT MUN: UPPER MERION T

FROM 8004/0260 SH
 (CONN)

0020/1545

003075 FT

GYPSY LN
 (T711)

0012/2192

003099 FT 1 0 00201 0 01 0374+45
 CROOKED LN
 (SR3027 SEG 0010/0000)

5 0020/0000 LENGTH(AH 3382 BK 2854)

0012/2192
 0012/2060 FROM 3041/0012 SH
 (CONN)
 0012/1900 SWEDELAND RD
 (SR3041 SEG 0012/0000)
 0012/1820 TO 3041/0012 SH
 (CONN)

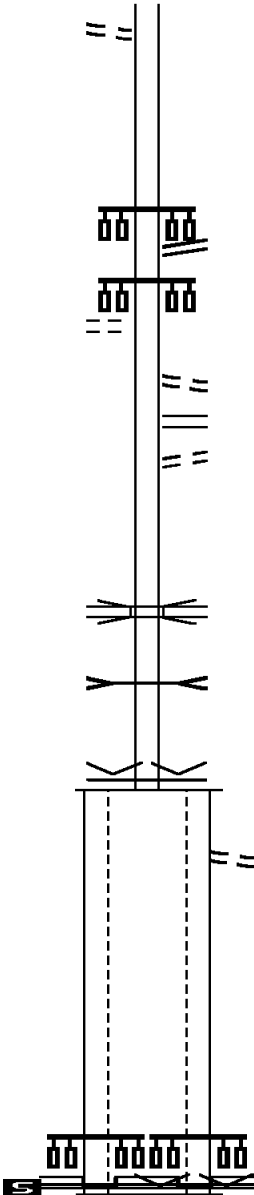
000221 FT

0012/0241 OP ID 46/0076/3300/1614
 SCHUYLK EXWY (EB)
 GULPH CREEK
 STRUCTURE LENGTH 30 FT
 0012/0016 BMSID 46/3039/0012/0016
 000245 FT 0 0 00000 0 00 0000+00
 VILLAGE: GULPHMILL19406
 MFC BEGIN = B
 5 0012/0000 LENGTH(AH 2854 BK 0245)

0 0 00000 0 00 0000+00 000000 FT
 RAMP NC GULPH RD
 (SR8004 SEG 0020/0000)
 RAMP C RD
 (SR8004 SEG 0010/1460)
 RAMP D RD
 (SR0320 SEG 0040/0000)
 TRINITY LN

SOUTH GULPH RD INTER-BK
 (SR0320 SEG 0040/0000)
 MFC BEGIN = B
 LENGTH(AH 0221 BK 0000) 0011/0000

0010/0088 FROM 0320/0040 SH
 (CONN)
 000000 FT 0 0 00000 0 00 0000+00
 VILLAGE: GULPHMILL19406
 NC GU LPH RD
 RAMP C RD
 (SR8004 SEG 0020/0000)
 RAMP D RD
 (SR8004 SEG 0010/1460)
 TRINITY LN
 (SR0320 SEG 0040/0000)
 INTER-BK SOUTH GULPH RD
 (SR0320 SEG 0040/0000)
 MFC BEGIN = B
 5 0010/0000 LENGTH(AH 0245 BK 0000)

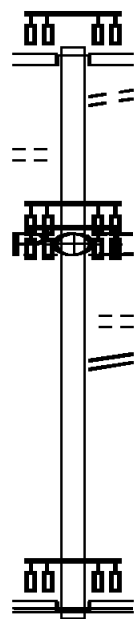


SUMMIT GROVE AV
(TWP)

001788 FT

0010/1275

000000 FT



001788 FT
 INTER-AHD BRYN MAWR AV
 (TWP)
 LANCASTER AV
 (SR0030 SEG 0020/1555)
 (SR0030 SEG 0021/1551)
 0010/1788 TO 0030/0020 SH
 0010/1691 (CONN)
 (APRA) BRYN MAWR HOSPIT
 OLD LANCASTER RD
 (TWP)
 0010/1022
 0010/0580 SIGNALIZED MID BLOCK XI
 PENNSYLVANIA AV
 (TWP)
 0010/0328 W OLD RAILROAD AV
 0010/0056 (SR3047 SEG 0010/0000)
 000000 FT 2 0 46148 0 00 0000+00
 NC BR BRYN MAWR AV
 HAVERFORD RD
 (SR1001 SEG 0070/0544)
 (SR1001 SEG 0071/0552)
 INTER-BK BRYN MAWR AV
 (SR1032 SEG 0100/2642)
 MFC BEGIN = C
 0010/0000 LENGTH(AH 1788 BK 0000)

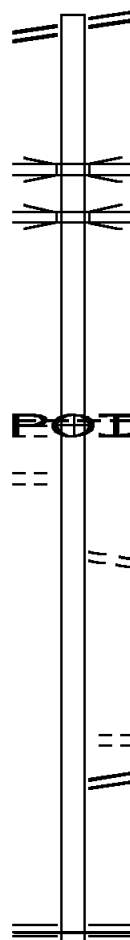
DIR: B TOTAL LEN: 1.394 MI. DIST: 06-4 SR: 3037
 LEFT MUN: WEST CONSHOHOCKEN B RIGHT MUN: WEST CONSHOHOCKEN B

FRONT ST 007360 FT
 (SR0023 SEG 0270/1820) 0022/3437

PORTLAND RD
 (T914)
 JONES RD
 (T871)

003923 FT
 0022/0000
 0012/3465

000000 FT



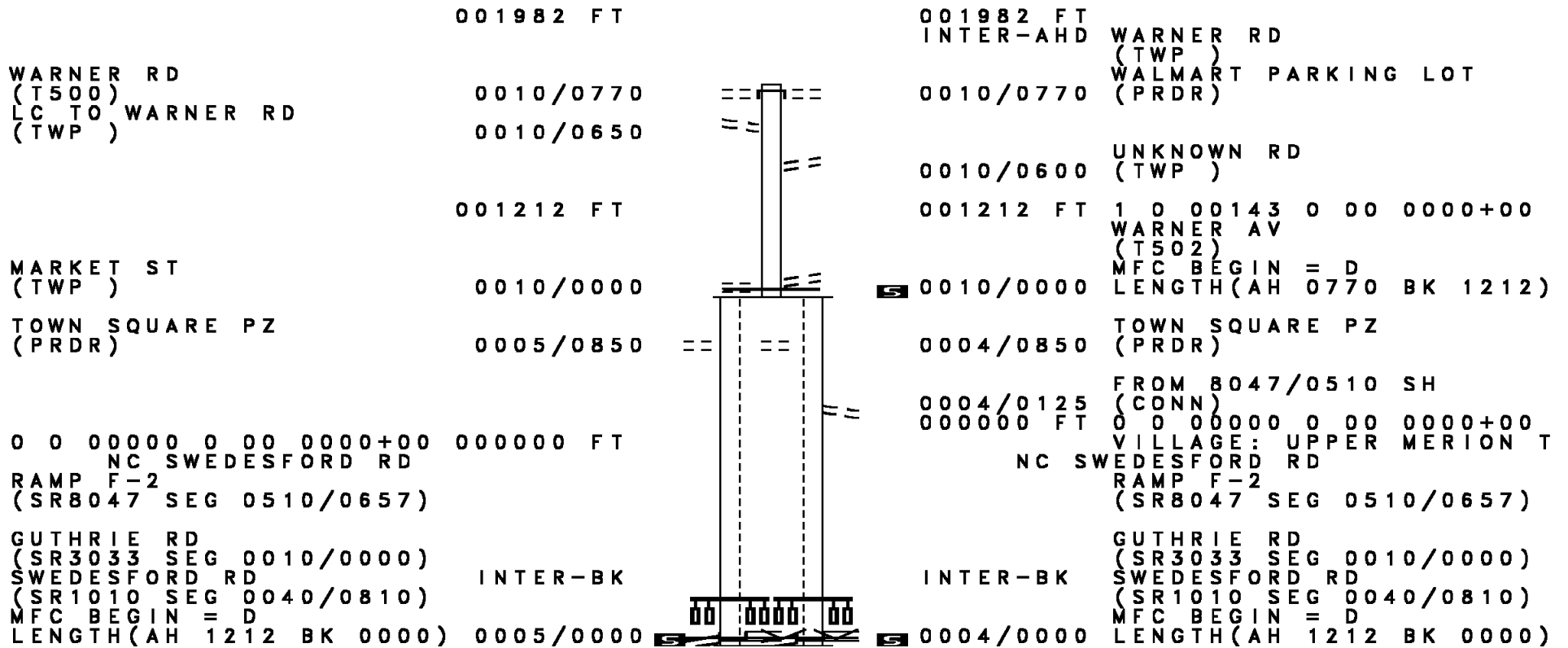
007360 FT FRONT ST
 0022/3437 (SR0023 SEG 0270/1820)

0022/1669 OP ID MID CTY EXWY (NB)
 46/0476/0160/2015
 0022/1551 OP ID MID CTY EXWY (SB)
 46/0476/0161/1939

003923 FT 2 0 46172 0 01 0039+75
 (APRA) UNION HILL IND P
 WEST CONSHOHOCKEN
 UPPER MERION T
 0022/0000 LENGTH(AH 3437 BK 3923)

0012/2776 DEHAVEN ST
 (T841)

0012/0411 FROM 8004/0500 SH
 (CONN)
 RAMP D RD
 0012/0359 (SR8004 SEG 0500/1890)
 000000 FT 2 0 46172 0 00 0000+00
 NC BA LLLIGOMINGO RD
 TRINITY LN
 (SR0320 SEG 0040/0722)
 MFC BEGIN = D
 0012/0000 LENGTH(AH 3923 BK 0000)



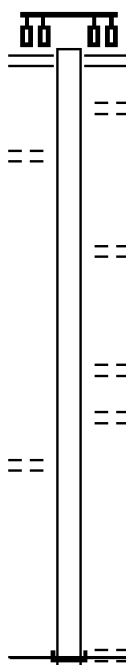
POPLAR RD
(T880)

BROWER RD
(T535)

003653 FT

0020/0527
002339 FT

0010/0259
000000 FT



003653 FT CROTON RD
(SR3024 SEG 0040/0409)

0020/1314
0020/0787 SYCAMORE WY
(T551)

002339 FT 2 0 46146 0 00 0021+00
LINDSEY DR
(T582)

5 0020/0000 LENGTH(AH 1314 BK 2339)

0010/1123 RED OAK TE
(T553)

0010/0797 HILLTOP CR
(T554)

000000 FT 2 0 46146 0 00 0000+00
NC KING OF PRUSSIA RD
HOBBS RD
(T555)

INTER-BK KING OF PRUSSIA RD
(SR1015 SEG 0010/3004)

5 0010/0000 MFC BEGIN = D
LENGTH(AH 2339 BK 0000)

DIR: N TOTAL LEN: 2.393 MI. DIST: 06-4 SR: 3034
 LEFT MUN: LOWER MERION T RIGHT MUN: LOWER MERION T

	011697 FT		012635 FT	SPRING MILL RD
			0050/1875	(SR3032 SEG 0030/0000)
RIDGEWOOD RD (TWP)	0050/0870	== ==	0050/0870	ROSCOMMON RD (TWP)
	009822 FT		010760 FT	2 0 46069 7 00 0018+84 JOHN BARRY DR (TWP)
			5 0050/0000	LENGTH(AH 1875 BK 2750)
I THAN AV (TWP)	0040/1345	== ==	0040/1345	LAFAYETTE RD (TWP)
			0040/0667	EDWIN LN (TWP)
	007072 FT		008010 FT	2 0 46069 7 00 0000+00 HARRITON RD (TWP)
			NC MO	MORRIS AV MORRIS RD (TWP)
			5 0040/0000	LENGTH(AH 2750 BK 3325)
WOODLEAVE RD (TWP)	0030/2240	==	0030/2561	GATEMORE RD (TWP)

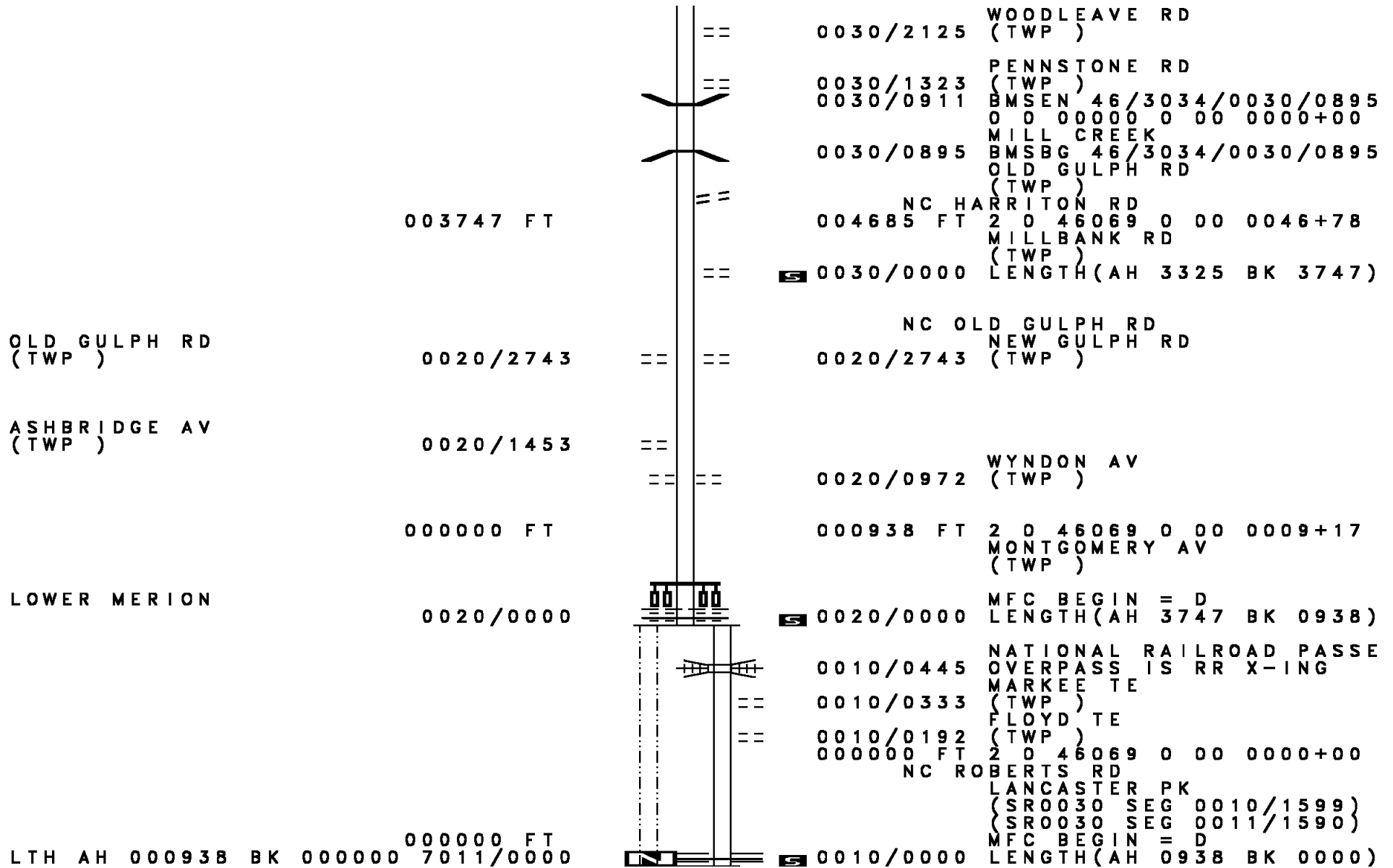
EXTRACT DATE: 12/21/2020
PRINT DATE: 12/23/2020

ROADWAY MANAGEMENT SYSTEM
SLD COUNTY/SR - ANNUAL PRINT

PAGE NUMBER: 515
COUNTY: MONTGOMERY

DIR: N TOTAL LEN: 2.393 MI.
LEFT MUN: LOWER MERION T

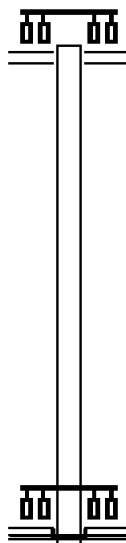
DIST: 06-4 SR: 3034
RIGHT MUN: LOWER MERION T



EXTRACT DATE: 12/21/2020 ROADWAY MANAGEMENT SYSTEM PAGE NUMBER: 514
 PRINT DATE: 12/23/2020 SLD COUNTY/SR - ANNUAL PRINT COUNTY: MONTGOMERY
 DIR: B TOTAL LEN: .677 MI. DIST: 06-4 SR: 3033
 LEFT MUN: UPPER MERION T RIGHT MUN: UPPER MERION T

003573 FT

003573 FT GULPH RD
 (SR3039 SEG 0101/1187)
 (SR3039 SEG 0100/1176)
 0010/3573



000000 FT

000000 FT 2 0 46135 0 00 0000+00
 NC GU THRIE RD
 SWEDESFORD RD
 (SR3036 SEG 0005/0000)
 (SR3036 SEG 0004/0000)

SWEDESFORD RD
 (SR1010 SEG 0040/0810) 0010/0000

INTER-BK RAMP F-2 RD
 (SR8047 SEG 0510/0657)
 MFC BEGIN = D
 0010/0000 LENGTH(AH 3573 BK 0000)

EXTRACT DATE: 12/21/2020 ROADWAY MANAGEMENT SYSTEM PAGE NUMBER: 513
PRINT DATE: 12/23/2020 SLD COUNTY/SR - ANNUAL PRINT COUNTY: MONTGOMERY
DIR: B TOTAL LEN: 1.612 MI. DIST: 06-4 SR: 3032
LEFT MUN: LOWER MERION T RIGHT MUN: LOWER MERION T

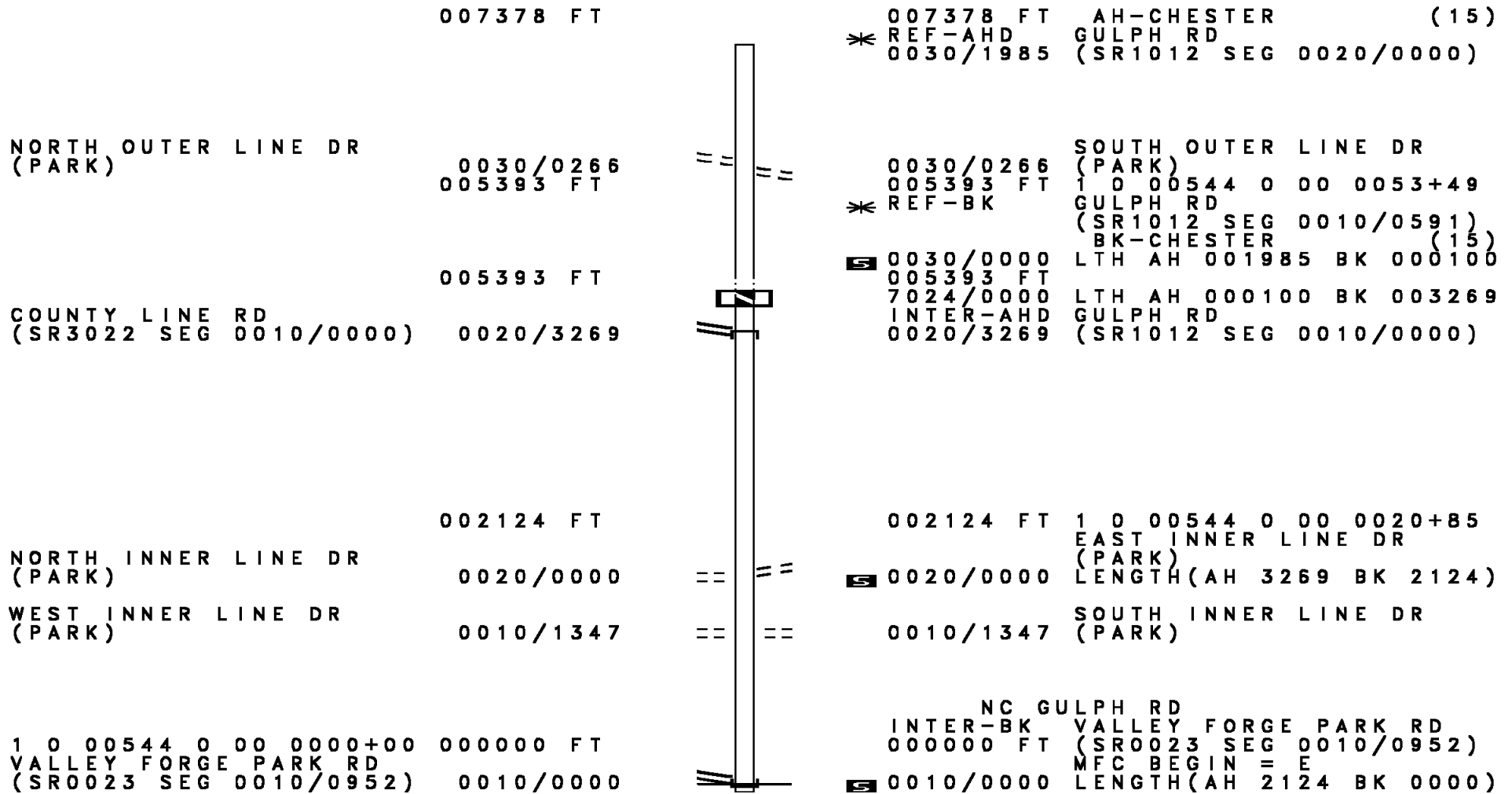
008509 FT



008509 FT
INTER-AHD SPRING MILL RD
(TWP)

DIR: B TOTAL LEN: 1.612 MI. DIST: 06-4 SR: 3032
 LEFT MUN: LOWER MERION T RIGHT MUN: LOWER MERION T

Left Side Description	Left Side Stationing	Right Side Description	Right Side Stationing
CONSHOHOCKEN STATE RD (SR0023 SEG 0300/3307)	0040/2052	CONSHOHOCKEN STATE RD (TWP) LC TO CONSHOHOCKEN STAT (CONN)	0040/2052 0040/1867
PINEWOOD RD (TWP)	0040/0907		
	006457 FT	2 0 46138 0 00 0064+54 MT PLEASANT RD (TWP)	006457 FT
		LENGTH(AH 2052 BK 2119)	0040/0000
	004338 FT	2 0 46138 0 00 0043+35 MORRIS AV (SR3034 SEG 0050/1875)	004338 FT
		LENGTH(AH 2119 BK 2760)	0030/0000
WRENFIELD WY (PRDR)	0020/1732	RIDGEWOOD RD (TWP)	0020/1732
		EAGLE FARM RD (TWP)	0020/1043
SPRING MILL LN (TWP)	0020/0560 001578 FT	2 0 46138 0 00 0015+76 FARVIEW RD (TWP)	001578 FT
		LENGTH(AH 2760 BK 1578)	0020/0000
	000000 FT	2 0 46138 0 00 0000+00 NC SP SPRING MILL RD OLD GULPH RD (TWP)	000000 FT
OLD GULPH RD (SR3030 SEG 0070/0000)	0010/0000	INTER-BK SPRING MILL RD (SR3030 SEG 0070/0000) MFC BEGIN = C	0010/0000
		LENGTH(AH 1578 BK 0000)	0010/0000



007378 FT

* 007378 FT AH-CHESTER (15)
 REF-AHD GULPH RD
 0030/1985 (SR1012 SEG 0020/0000)

NORTH OUTER LINE DR
 (PARK)

0030/0266
 005393 FT

* 0030/0266
 005393 FT
 REF-BK

SOUTH OUTER LINE DR
 (PARK)
 1 0 00544 0 00 0053+49
 GULPH RD
 (SR1012 SEG 0010/0591)
 BK-CHESTER (15)
 LTH AH 001985 BK 000100

COUNTY LINE RD
 (SR3022 SEG 0010/0000)

005393 FT
 0020/3269

0030/0000
 005393 FT
 7024/0000
 INTER-AHD GULPH RD
 0020/3269 (SR1012 SEG 0010/0000)

002124 FT

002124 FT 1 0 00544 0 00 0020+85
 EAST INNER LINE DR

NORTH INNER LINE DR
 (PARK)

0020/0000

0020/0000 LENGTH(AH 3269 BK 2124)

WEST INNER LINE DR
 (PARK)

0010/1347

0010/1347 SOUTH INNER LINE DR
 (PARK)

1 0 00544 0 00 0000+00 000000 FT
 VALLEY FORGE PARK RD
 (SR0023 SEG 0010/0952) 0010/0000

NC GULPH RD
 INTER-BK VALLEY FORGE PARK RD
 000000 FT (SR0023 SEG 0010/0952)
 MFC BEGIN = E
 0010/0000 LENGTH(AH 2124 BK 0000)

DIR: B TOTAL LEN: 2.653 MI. DIST: 06-4 SR: 3030
 LEFT MUN: LOWER MERION T RIGHT MUN: LOWER MERION T

	014010 FT		014010 FT	
MONTGOMERY AV (TWP)	0070/2319		INTER-AHD	SPRING MILL RD (SR0320 SEG 0010/1929) MONTGOMERY AV (SR0320 SEG 0010/1929)
KYNETON RD (TWP)	0070/1083		0070/2319	
OLD GULPH RD (TWP)	011691 FT		0070/1486	WILLOWBROOK LN (TWP)
SPRING MILL RD (SR3032 SEG 0010/0000)	0070/0000		011691 FT	1 0 00225 0 00 0042+56 VILLAGE: L.MERION 19085 NC SPRING MILL RD
CREIGHTON RD (TWP)	0060/1344			0070/0000 LENGTH(AH 2319 BK 2013)
MOUNT MORO RD (TWP)	0060/0284 009678 FT		0060/0910	CRAIG LN (TWP)
CEDAR LN (TWP)	0050/0620		009678 FT	1 0 00225 0 00 0059+87 NORTHWICK LN (TWP)
1 0 00225 0 00 0072+64 STROKE RD (TWP)	008707 FT 0050/0000			0060/0000 LENGTH(AH 2013 BK 0971)
PANORAMA RD (TWP)	0040/0966		0050/0400 008707 FT	CEDAR LN (TWP)
	006727 FT			0050/0000 LENGTH(AH 0971 BK 1980)
			0040/1254	SPRUCE LN (TWP)
			0040/0647 0040/0225 006727 FT	FIRETHORN LN (TWP) BMSSEN 46/3030/0040/0000 1 0 00225 0 00 0089+95

DIR: B TOTAL LEN: 2.653 MI. DIST: 06-4 SR: 3030
 LEFT MUN: LOWER MERION T RIGHT MUN: LOWER MERION T

ROAD NAME (MUNICIPALITY)	START STATION	END STATION	LENGTH (FT)	DESCRIPTION
MID CTY EXWY BMSBG 46/3030/0040/0000	0040/0000			LENGTH(AH 1980 BK 2678)
WOODFIELD RD (TWP)	0030/2041			
NC OLD GULPH RD MATSONSFORD RD (SR3016 SEG 0020/0622)	0030/0887			
REBEL HILL RD (T751)	0030/0407			
	004049 FT			
SOUTHEASTERN PENNSYLVAN OVERPASS IS RR X-ING 1 0 00225 0 00 0119+02 SOUTH GULPH RD (SR0320 SEG 0020/1055)	0030/0332			
NC NEW GULPH RD	004049 FT			
SOUTH GULPH RD (SR0320 SEG 0020/1055)	0030/0000			
LOWER MERION UPPER MERION T LENGTH(AH 2678 BK 1803)	0020/1634			
BMSEN 46/3030/0020/1604 0 0 00000 0 00 0000+00 GULPH CREEK	0020/1604			
BMSBG 46/3030/0020/1604				
GRANDVIEW TE (PRDR)	0020/1444			
DENBIGH LN (TWP)	0020/0551			
	002246 FT			
2 0 46162 0 00 0022+06 002246 FT GULPH HILLS RD (T731)	0020/0000			
	0020/0000			LENGTH(AH 1803 BK 2246)
GULPH HILLS RD (T731)	0010/1113			
	000000 FT			
NC UPPER GULPH RD COUNTY LINE RD (T740)	000000 FT	2 0 46162 0 00	0000+00	
INTER-BK UPPER GULPH RD (TWP)				
MFC BEGIN = D	0010/0000			LENGTH(AH 2246 BK 0000)

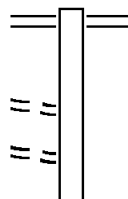
EXTRACT DATE: 12/21/2020 ROADWAY MANAGEMENT SYSTEM PAGE NUMBER: 508
PRINT DATE: 12/23/2020 SLD COUNTY/SR - ANNUAL PRINT COUNTY: MONTGOMERY
DIR: B TOTAL LEN: 4.736 MI. DIST: 06-4 SR: 3029
LEFT MUN: UPPER MERION T RIGHT MUN: UPPER MERION T

VANDENBERG RD
(T244)
LC FROM VANDENBERG RD
(CONN)

025004 FT

0074/1591

0074/1380



025004 FT VALLEY FORGE RD
0074/2719 (SR0023 SEG 0090/2028)

DIR: B TOTAL LEN: 4.736 MI. DIST: 06-4 SR: 3029
 LEFT MUN: UPPER MERION T RIGHT MUN: UPPER MERION T

Stationing	Left Side Description	Right Side Description
0 0 00000 0 00 0000+00 022285 FT	GEERDES BL (T882)	HEUSER PARK DR (TWP)
0074/0000	==	0074/0000 LENGTH(AH 2719 BK 1289)
2 0 46145 0 00 0210+00 020996 FT	SARATOGA RD (T247)	020996 FT
0070/0000	==	0070/0000 LENGTH(AH 1289 BK 2979)
0060/1557	==	SUSAN DR (T886)
0060/0948	==	ABRAMS MILL RD (T238)
018017 FT	==	018017 FT 2 0 46145 0 00 0179+81
0060/0000	==	NC BEIDLER RD MFC BEGIN = D
		0060/0000 LENGTH(AH 2979 BK 3582)
		0050/2194 BMS EN 46/3029/0050/2156
		2 0 46145 0 00 0166+73
		ABRAMS RUN
		0050/2156 BMSBG 46/3029/0050/2156
0050/1555	==	0050/0984 MFC BEGIN = E
0050/1302	==	NC ABRAMS RD BEIDLER RD (T231)
		0050/0974
014435 FT	==	014435 FT 2 0 46145 0 00 0143+44
		BROWNLIE RD (T400)
		0050/0000 LENGTH(AH 3582 BK 3343)

DIR: B TOTAL LEN: 4.736 MI. DIST: 06-4 SR: 3029
 LEFT MUN: UPPER MERION T RIGHT MUN: UPPER MERION T

ROBIN RD (T223)	0040/2951	==				
SPRING RIDGE RD (T221)	0040/2011	==				
HAWTHORNE RD (T211)	0040/1643	==				
			==	0040/1377	CAMBRIDGE RD (T407)	
			==	0040/1024	ANDERSON RD (T412)	
CINNAMON HILL RD (T212)	0040/0901	==				
HUNTERS RUN RD (TWP)	0040/0574	==				
	011092 FT			011092 FT	2 0 46145 0 00 0111+97 VALLEY FORGE RD (SR0023 SEG 0170/0000)	
					0040/0000	MFC BEGIN = D LENGTH(AH 3343 BK 2431)
CROSSFIELD RD (T306)	0030/1591	==				
						ROSS RD (T435)
			==	0030/1213		
DEEP HOLLOW RD (T335)	0030/0524	==				
2 0 46145 0 00 0086+50	008661 FT			008661 FT		
PRINCE FREDERICK ST (T320)	0030/0000	==				
					0030/0000	MFC BEGIN = C LENGTH(AH 2431 BK 2941)
DEKALB PK (SR0202 SEG 0081/0000) (SR0202 SEG 0080/0000)	0025/1848	==				DEKALB PK (SR0202 SEG 0080/0000) (SR0202 SEG 0081/0000)
			==	0024/1841		
TYLER RD (T372)	0025/1152	==				
MONROE RD (T373)		==				
MONROE BL (TWP)	0025/0822	==				TYLER RD (T372) MONROE RD (T373) MONROE BL (TWP)
			==	0024/0815		

DIR: B TOTAL LEN: 4.736 MI. DIST: 06-4 SR: 3029
 LEFT MUN: UPPER MERION T RIGHT MUN: UPPER MERION T

0 0 00000 0 00 0000+00 005720 FT SAULIN BL (T908)		005720 FT 0 0 00000 0 00 0000+00 SAULIN BL (T908)
MFC BEGIN = B LENGTH(AH 2941 BK 1749) 0025/0000		MFC BEGIN = B LENGTH(AH 2941 BK 1749) 0024/0000
HANSEN ACCESS RD (T680) 0020/0384		0020/0653 PA TPK (1-276) OP ID 46/7276/9903/2913
003971 FT		0020/0353 RETAINING WALL END BMSID 46/3029/0020/0265
CHURCH RD (SR3028 SEG 0030/3077) 0020/0000		0020/0265 RETAINING WALL BEGIN BMSID 46/3029/0020/0265
002290 FT		0020/0214 (AAR 529534H) #TRKS 02 CONSOLIDATED RAIL CORPO
POE		0020/0102 OVERPASS IS RR X-ING 2 0 46145 0 00 0038+46
0014/0978		003971 FT (APRA) ELLIOT & FRANZ CHURCH RD (T801)
0014/0000		0020/0000 LENGTH(AH 1749 BK 1681) (APRA) ELLIOT & FRANZ
0014/0000		0014/0978 QUEENS DR (T817)
0014/0000		002290 FT 0 0 00000 0 00 0000+00 SHOEMAKER RD (T660)
0010/0000		0014/0000 LENGTH(AH 1681 BK 2290)
2 0 46145 0 00 0000+00 000000 FT SOUTH GULPH RD (SR3039 SEG 0020/1757) 0010/0000		NC HENDERSON RD SOUTH GULPH RD (SR3039 SEG 0020/1757)
		INTER-BK 000000 FT (SR8004 SEG 0260/1000) MFC BEGIN = B
		0010/0000 LENGTH(AH 2290 BK 0000)

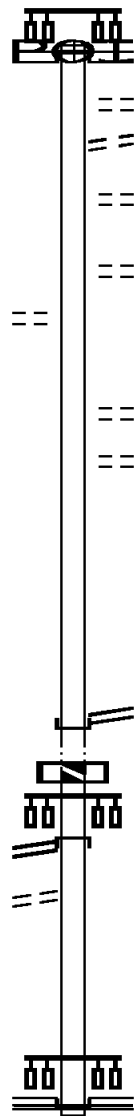
DIR: B TOTAL LEN: 1.034 MI.
 LEFT MUN: UPPER MERION T

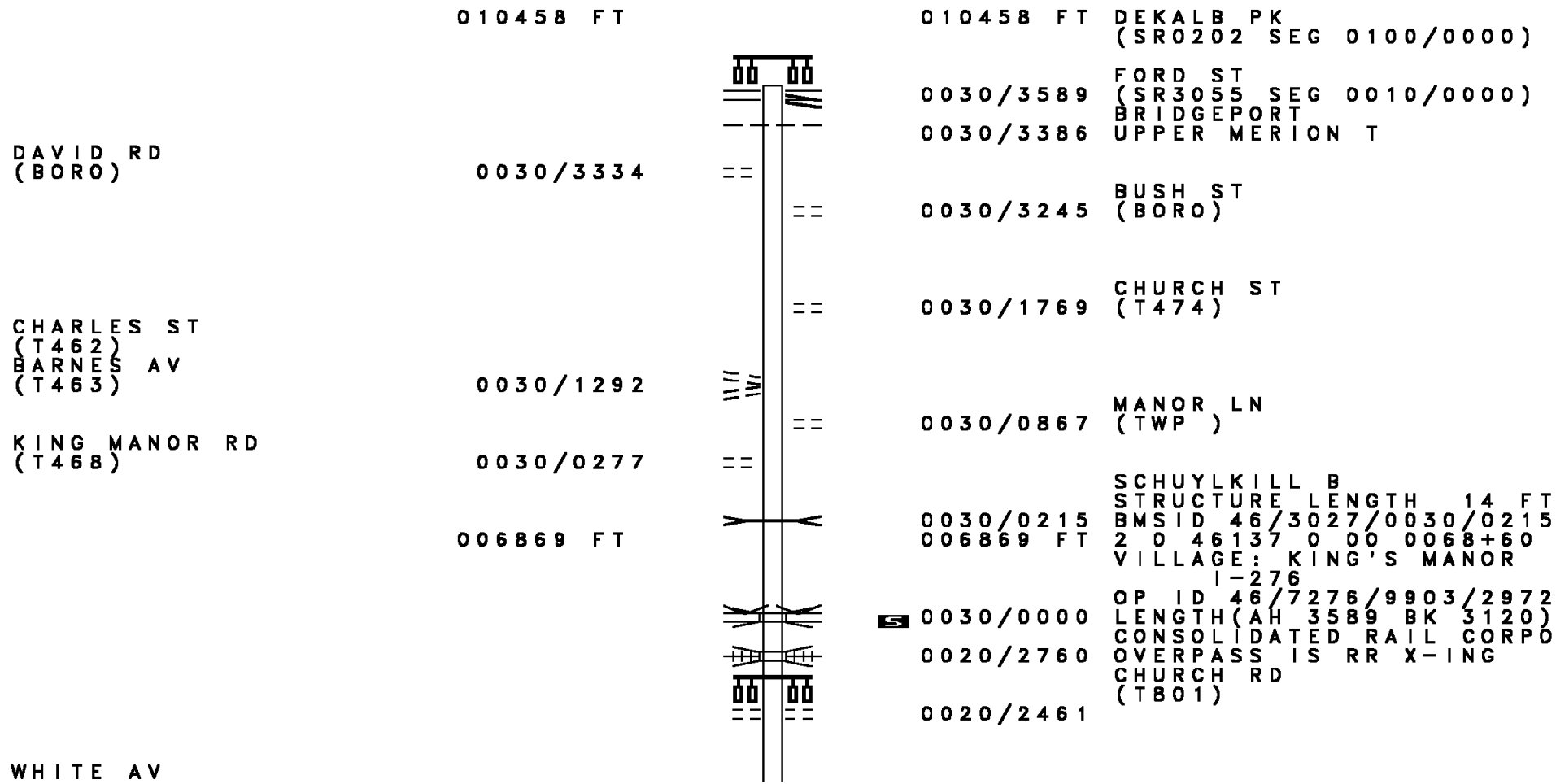
DIST: 06-4 SR: 3028
 RIGHT MUN: UPPER MERION T

Segment ID	Length (FT)	Description
005460	005460	INTER-AHD CHURCH RD (TBO1) HENDERSON RD (SR3029 SEG 0020/0000)
0030/3077		LC FOR UNKNOWN RD (CONN)
0030/2543		UNKNOWN RD (PRDR)
0030/2066		PRUSSIAN WOODS DR (TWP)
0030/1605		GULPH RIDGE DR (T903)
0030/0804		
0030/0355	002383	LORI LN (T644)
0030/0000		LENGTH (AH 3077 BK 1882) HILLSIDE RD (T642)
0020/1534		
000501	000501	INTER-BK GULPH RD (SR3039 SEG 0040/0741) NC CHURCH RD GULPH RD (SR3039 SEG 0040/0741)
000501	000501	LTH AH 001882 BK 000100
0010/0501	0010/0108	LTH AH 000100 BK 000501 INTER-AHD GULPH RD (SR3039 SEG 0050/0000)
000000	000000	INTER-BK IVES CORPORATE CENTER R (PRDR) MFC BEGIN = D
0010/0000		LENGTH (AH 0501 BK 0000)

RADAR DR (T640)

GULPH RD (SR3039 SEG 0050/0000) TO 3024/0050 SH (CONN)





DIR: B TOTAL LEN: 1.981 MI. DIST: 06-4 SR: 3027
 LEFT MUN: UPPER MERION T RIGHT MUN: UPPER MERION T

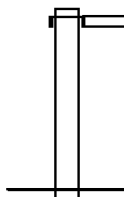
Segment / Street Name	Length (FT)	Stationing	Notes
(T803) WESTFALL AV	0020/1308	==	
(T805) FOULKROD BL	0020/1253	==	
(T807)	0020/0952	==	
STOCKER AV (T809)	0020/0658	==	0020/0912 WINDING WY (TWP)
TRAYMORE AV (T811)	0020/0312	==	0020/0425 BELLA LN (TWP)
003749 FT		==	0020/0285 TRAYMORE AV (T811) 003749 FT 2 0 46137 0 00 0037+58 VILLAGE: KNG-MNR INDPRK LAWNSDALE AV (T808)
LAWNSDALE AV (T808)	0020/0000	==	5 0020/0000 LENGTH(AH 3120 BK 3749)
SCHENLEY AV (T806)	0010/3318	==	
PHILADELPHIA AV (T804)	0010/3042	==	
YERKES RD (T802)		==	0010/2888 BMSEN 46/3027/0010/2850 2 0 46137 0 00 0028+64
HOLSTEIN RD (T813)	0010/2780	==	0010/2850 SOUTHEASTERN PA TRAN RR BMSBG 46/3027/0010/2850
SCHOOL LINE DR (T821)	0010/2351	==	
SCHOOL LINE DR (T821)	0010/0883	==	
000000 FT		==	0010/0816 PINE TREE RD (T869) 000000 FT 2 0 46137 0 00 0000+00 VILLAGE: HUGHES PARK NC CROOKED LN
GULPH RD (SR3039 SEG 0020/0000)	0010/0000	==	GULPH RD (SR3039 SEG 0020/0000) MFC BEGIN = D 5 0010/0000 LENGTH(AH 3749 BK 0000)

EXTRACT DATE: 12/21/2020 ROADWAY MANAGEMENT SYSTEM PAGE NUMBER: 501
PRINT DATE: 12/23/2020 SLD COUNTY/SR - ANNUAL PRINT COUNTY: MONTGOMERY

DIR: B TOTAL LEN: .051 MI. DIST: 06-4 SR: 3026
LEFT MUN: UPPER MERION T RIGHT MUN: UPPER MERION T

000270 FT

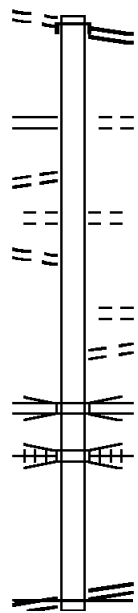
000000 FT



000270 FT
INTER-AHD CROTON RD
(SR3024 SEG 0020/0000)
RADNOR RD
0010/0270 (SR3024 SEG 0020/0000)
000000 FT 2 0 46161 0 00 0000+00
NC CROTON RD
* REF-BK CROTON RD
(SR1011 SEG 0040/2792)
MFC BEGIN = E
BK-CHESTER (15)
5 0010/0000 LENGTH(AH 0270 BK 0000)

DIR: B TOTAL LEN: .349 MI. DIST: 06-4 SR: 3025
 LEFT MUN: UPPER MERION T RIGHT MUN: UPPER MERION T

	001845 FT		001845 FT	
COATES ST (BORO)			INTER-AHD	FOURTH ST (SR0023 SEG 0230/0000)
	0020/0337			COATES ST (SR0023 SEG 0230/0000)
	001508 FT			1 0 00225 0 01 0188+88
JEFFERSON ST (SR3023 SEG 0030/3659)	0020/0000		0020/0000	STEWART ST (T494)
BRADLEY ST (T498)	0010/1348			LENGTH(AH 0337 BK 1508)
NEW CHURCH RD (T487)	0010/0925			CENTER ST (T495)
				WASHINGTON ST (T496)
				COLBERT ST (T497)
				PA TPK (I-276 WB)
				OP ID 46/7276/9903/3106
				CONSOLIDATED RAIL CORPO
				OVERPASS IS RR X-ING
	000000 FT		0010/0492	1 0 00225 0 01 0174+00
			000000 FT	RIVER RD (SR0023 SEG 0240/0000)
RIVER RD (SR0023 SEG 0240/0000)	0010/0000			NC FOURTH ST MFC BEGIN = C
				LENGTH(AH 1508 BK 0000)



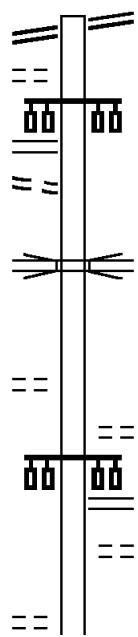
DIR: B TOTAL LEN: 2.194 MI. DIST: 06-4 SR: 3024
 LEFT MUN: UPPER MERION T RIGHT MUN: UPPER MERION T

GULPH RD 011586 FT
 (SR3039 SEG 0040/0000) 0050/2939
 FROM 3039/0040 SH
 (CONN) 0050/2697

BROOKS RD
 (SR3028 SEG 0010/0000) 0050/1856
 FROM 3028/0010 SH
 (CONN) 0050/1773

2 0 46174 0 00 0000+00 008647 FT
 SENTRY LN
 (T895) 0050/0000

2 0 46146 0 00 0040+61 007587 FT
 KING OF PRUSSIA RD
 (T609) 0040/0000



011586 FT GULPH RD
 0050/2939 (SR3039 SEG 0040/0000)

0050/1856

0050/1132 OP ID SCHUYLKILL EXPRESS
 46/0076/3280/1233

008647 FT

0050/0000 LENGTH(AH 2939 BK 1060)
 BROOKWOOD RD

0040/0807 (T560)
 KING OF PRUSSIA RD
 (SR3035 SEG 0020/1314)

0040/0409 ALDERBROOK DR
 (T881)

0040/0010
 007587 FT

0040/0000 LENGTH(AH 1060 BK 3440)

DIR: B TOTAL LEN: 2.194 MI. DIST: 06-4 SR: 3024
 LEFT MUN: UPPER MERION T RIGHT MUN: UPPER MERION T

KERRWOOD DR
 (T873)
 TRILLIUM LN
 (TWP)
 KATHWOOD LN
 (T520)

0030/1714
 0030/1380
 0030/0608

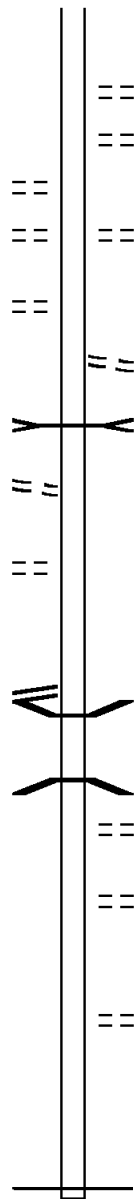
1 0 00144 0 00 0041+40
 WARNER RD
 (T502)
 DEWITT RD
 (T510)

004147 FT
 0030/0000
 0020/0989

CROTON RD
 (SR3026 SEG 0010/0270)

002384 FT
 0020/0000

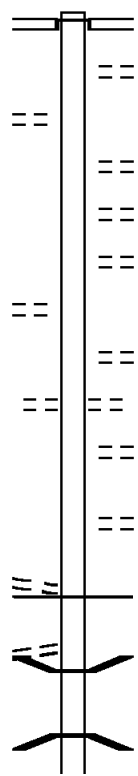
000000 FT



0030/2309 SHARON DR
 (T540)
 0030/1825 WOODHILL RD
 (T541)
 0030/1380 FLETCHER RD
 (T530)
 0030/0276 MARTINS DAM CLUB RD
 (PRDR)
 CROW CREEK
 STRUCTURE LENGTH 16 FT
 BMSID 46/3024/0030/0138
 0030/0138
 004147 FT
 0030/0000 LENGTH(AH 3440 BK 1763)
 002384 FT 1 0 00144 0 00 0023+96
 NC CR CROTON RD
 0020/0000 LENGTH(AH 1763 BK 2384)
 0010/2323 BMSEN 46/3024/0010/2313
 1 0 00144 0 00 0000+00
 ABRAMS RUN
 0010/2313 BMSBG 46/3024/0010/2313
 SPRINGBROOK LN
 0010/2251 (PRDR)
 0010/1449 RADNOR HILL RD
 (T521)
 0010/0232 BRIANS WY
 (TWP)
 000000 FT 1 0 00144 0 00 0000+00
 NC RA DNOR RD
 * REF-BK RADNOR RD
 (SR1013 SEG 0020/2117)
 MFC BEGIN = D
 BK-CHESTER (15)
 0010/0000 LENGTH(AH 2384 BK 0000)

DIR: B TOTAL LEN: 1.808 MI. DIST: 06-4 SR: 3023
 LEFT MUN: UPPER MERION T RIGHT MUN: UPPER MERION T

	009548 FT		009548 FT	INTER-AHD	STEWART ST (T494)
				0030/3659	FOURTH ST (SR3025 SEG 0020/0000)
MARY ST (T485)	0030/3262	==	0030/3365	UNKNOWN AL (TWP)	
		==		0030/3220	TOSE ST (T486)
		==		0030/3024	UNKNOWN AL (TWP)
FRALEY ST (T484)	0030/2818	==	0030/2836	FRALEY ST (T484)	
		==		0030/2631	ROOSEVELT ST (T483)
		==		0030/2037	HOLSTEIN ST (T482)
		==		0030/1826	MADISON AV (T489)
		==		0030/1157	COLUMBUS ST (T490)
FLINT HILL RD (T481)	0030/0537	==	0030/0537	NC JEFFERSON ST MFC BEGIN = E	
COATES LN (T476)	0030/0381	==	0030/0295	BMSEN 46/3023/0030/0175 2 0 46178 0 00 0058+77 1-276	
	005889 FT		0030/0175	BMSBG 46/3023/0030/0175 2 0 46178 0 00 0058+77	

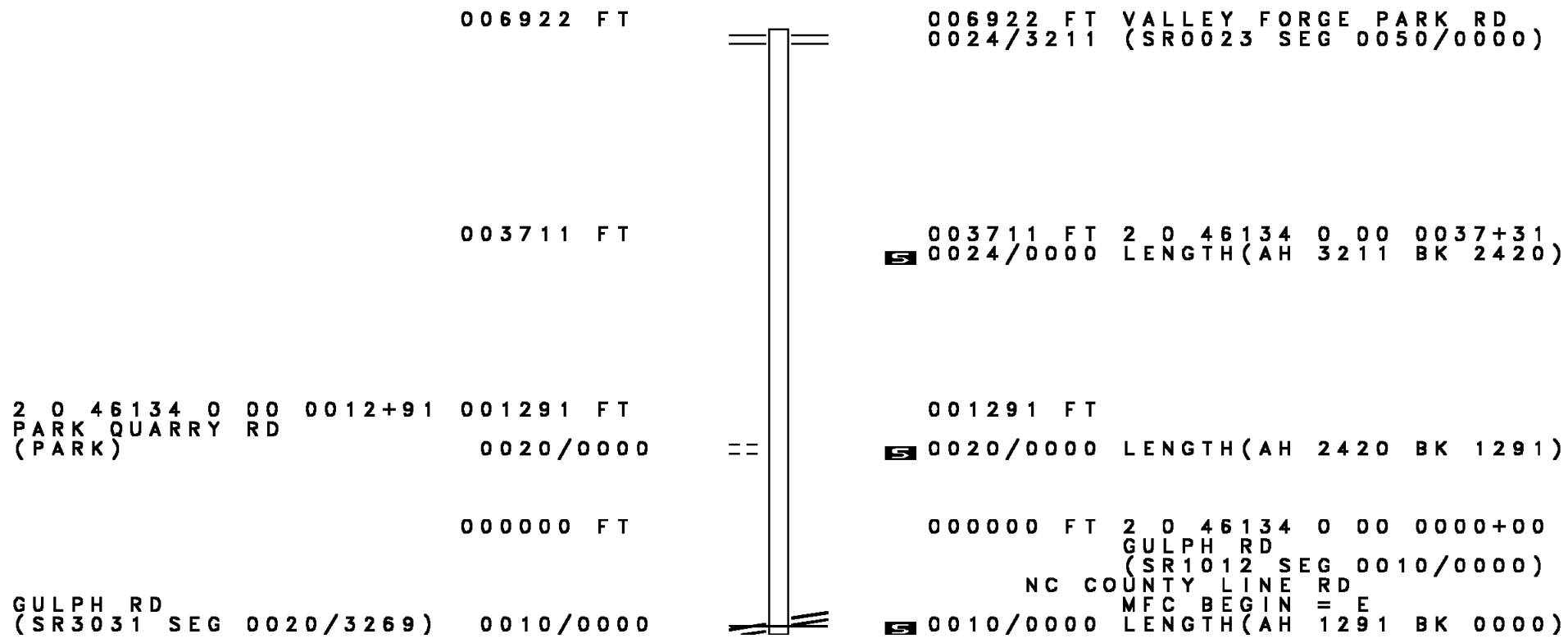


DIR: B TOTAL LEN: 1.808 MI. DIST: 06-4 SR: 3023
 LEFT MUN: UPPER MERION T RIGHT MUN: UPPER MERION T

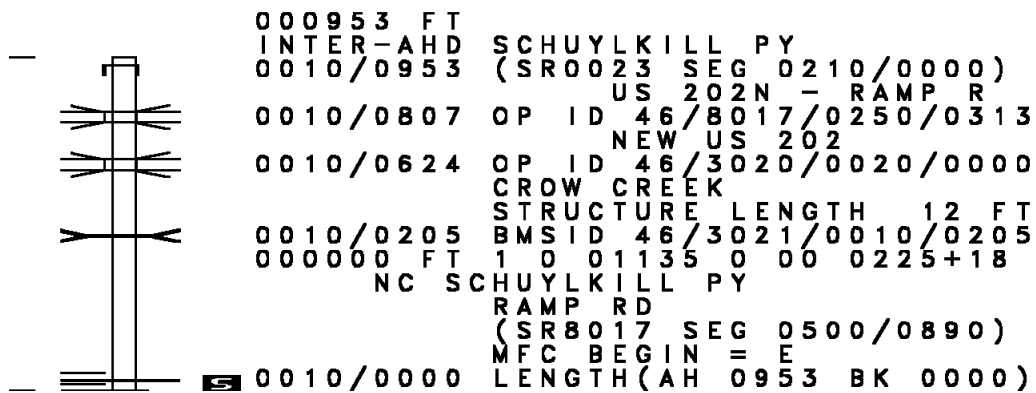
Stationing	Description	Notes
0020/1303	CHURCH RD (T801)	POI
0020/0000	HERTZOG BL (T889)	POE
0010/2005	VIKING RD (T870)	==
0010/1767	UNKNOWN AL (TWP)	==
0010/1642	B ST (T861)	==
0010/1350	A ST (T863)	==
0010/1315	A ST (T863)	==
0010/1061	SUMMIT ST (T865)	==
0010/0633	MATSUNK CR.	==
000000 FT	NC FL INT HILL RD (SRO320 SEG 0060/2049)	==
	MFC BEGIN = D	==
	0010/0000 LENGTH(AH 3008 BK 0000)	==

CONSOLIDATED RAIL CORPO
 OVERPASS IS RR X-ING
 LENGTH(AH 3659 BK 2881)
 BMSSEN 46/3023/0020/2308
 0 0 00000 0 00 0000+00
 FROG RUN
 BMSBG 46/3023/0020/2308
 (APRA) GULF MILLS INDUS
 (APRA) GLASGOW QUARRY
 MCCOYS LN
 (TWP)
 LENGTH(AH 2881 BK 3008)
 BMSSEN 46/3023/0010/2023
 2 0 46178 0 00 0006+24
 TRIB. SCHUYLKILL RIVER
 BMSBG 46/3023/0010/2023
 B ST (T861)
 A ST (T863)
 SUMMIT ST (T865)
 BMSSEN 46/3023/0010/0633
 2 0 46178 0 00 0006+24
 BMSBG 46/3023/0010/0633
 2 0 46178 0 00 0000+00
 INT HILL RD (SRO320 SEG 0060/2049)
 MFC BEGIN = D
 LENGTH(AH 3008 BK 0000)

EXTRACT DATE: 12/21/2020 ROADWAY MANAGEMENT SYSTEM PAGE NUMBER: 495
 PRINT DATE: 12/23/2020 SLD COUNTY/SR - ANNUAL PRINT COUNTY: MONTGOMERY
 DIR: B TOTAL LEN: 1.311 MI. DIST: 06-4 SR: 3022
 LEFT MUN: UPPER MERION T RIGHT MUN: UPPER MERION T



EXTRACT DATE: 12/21/2020 ROADWAY MANAGEMENT SYSTEM PAGE NUMBER: 494
 PRINT DATE: 12/23/2020 SLD COUNTY/SR - ANNUAL PRINT COUNTY: MONTGOMERY
 DIR: N TOTAL LEN: .180 MI. DIST: 06-4 SR: 3021
 LEFT MUN: BRIDGEPORT B RIGHT MUN: BRIDGEPORT B



Stationing	Street Name	Direction	Stationing	Street Name	Direction
014869 FT			014846 FT		
0080/1274	JOHNSON HW (BORO)	==	0080/1274	INTER-AHD SWEDE RD (T576) JOHNSON HW (SR3017 SEG 0050/2865)	
0080/0646	LOGAN ST (BORO)	==			
013595 FT			013572 FT		
			0080/0000	ROBERTS ST (BORO) LENGTH (AH 1274 BK 2929)	
			0070/2388	BROWN ST (BORO)	
			0070/2205	LC TO BROWN ST (BORO)	
0070/2139	COOLIDGE BL (BORO)	==			
0070/1379	WARREN ST (BORO)	==	0070/1686	FREEDLEY ST (BORO)	
0070/0745	POPLAR ST (BORO)	==	0070/1062	FORNANCE ST (BORO)	
010666 FT			0070/0542	SWEDE ST (BORO)	
0070/0000	STERIGER ST (BORO)	==	0070/0425	WOOD ST (BORO)	
			010643 FT		
			0070/0000	LENGTH (AH 2929 BK 2612)	
			0060/2407	LINCOLN AV (BORO)	
0060/2155	JAMES ST (BORO)	==	0060/2176	BASIN ST (BORO)	
	HARDING BL				

EXTRACT DATE: 12/21/2020
PRINT DATE: 12/23/2020

ROADWAY MANAGEMENT SYSTEM
SLD COUNTY/SR - ANNUAL PRINT

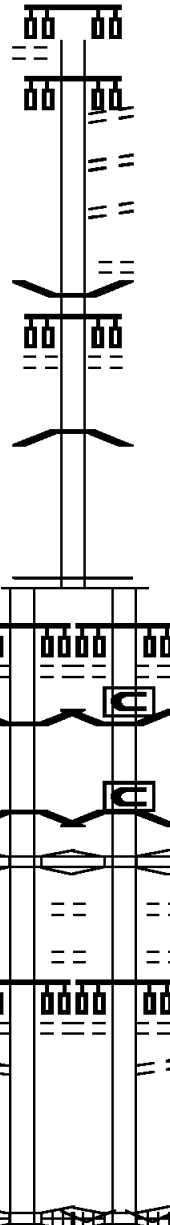
PAGE NUMBER: 492
COUNTY: MONTGOMERY

DIR: N TOTAL LEN: 2.816 MI.
LEFT MUN: NORRISTOWN B

DIST: 06-4 SR: 3020
RIGHT MUN: NORRISTOWN B

(BORO)

0060/1736



0060/1736

SPRUCE ST
(BORO)

0060/1700

REX AL
(BORO)

0060/1535

WAYNE AV
(BORO)

0060/1481

SCOTT AL
(BORO)

0060/1421

BMSEN 46/3020/0060/1260
ELM ST
(BORO)

0060/1329

0060/1280

0 0 00000 0 00 0000+00
STONY CREEK

0060/1260

BMSBG 46/3020/0060/1260

008054 FT

008031 FT

0 0 00000 0 00 0000+00

0060/0000

MFC BEGIN = B
LENGTH(AH 2612 BK 1631)

MARSHALL ST
(BORO)

0051/1512

0050/1504

MARSHALL ST
(BORO)

BMSEN 46/3020/0051/1108 0051/1227

0050/1291

BMSEN 46/3020/0050/1101

1 0 00143 3 00 0064+00

STONY CREEK

BMSBG 46/3020/0051/1108 0051/1108

0050/1101

0 0 00000 0 00 0000+00
BRIDGE CLOSED
STONY CREEK

OP ID 46/3009/0075/0000 0051/0988

0050/0971

BMSBG 46/3020/0050/1101
W AIRY ST

ANN ST

0051/0816

0050/0798

OP ID 46/3009/0075/0000
ANN ST

PENN ST

0051/0663

0050/0644

(BORO)
PENN ST

(BORO)

MAIN ST

0051/0456

0050/0426

(BORO)
MAIN ST

(BORO)

LC FROM MAIN ST
(CONN)

0051/0346

0050/0337

LC TO MAIN ST
(CONN)

1 0 00143 3 00 0064+00 006398 FT

CONSOLIDATED RAIL CORPO

OVERPASS IS RR X-ING

NC MARKLEY ST

LENGTH(AH 1656 BK 2886) 0051/0000

006400 FT

1 0 00143 3 00 0064+00
VILLAGE: NORRISTOWN BOR

CONSOLIDATED RAIL CORPO

OVERPASS IS RR X-ING

NC MARKLEY ST

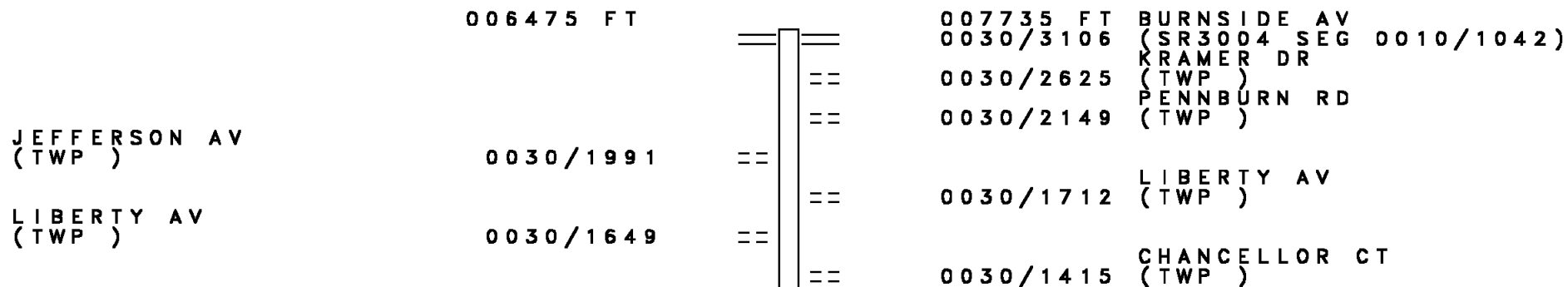
0050/0000

LENGTH(AH 1631 BK 2883)

DIR: N TOTAL LEN: 2.816 MI. DIST: 06-4 SR: 3020
 LEFT MUN: NORRISTOWN B RIGHT MUN: NORRISTOWN B

Segment	Start Station	End Station	Length	Notes	Segment	Start Station	End Station	Length	Notes
BMSEN 46/3020/0030/0000 NORRISTOWN WEST NORRITON T	0031/2643	0031/2147			0030/2643 NORRISTOWN WEST NORRITON T	0030/2139			
WEST NORRITON UPPER MERION T	0031/0692				WEST NORRITON UPPER MERION T	0030/0698			
1 0 00143 3 00 0042+59 NC DANNENHOWER BR VALLEY FORGE BMSBG 46/3020/0030/0000 LENGTH(AH 2886 BK 1097)	003512 FT	0031/0000			1 0 00143 3 00 0042+59 NC DA VILLAGE: WEST NORRITON ANNENHOWER BR VALLEY FORGE BMSBG 46/3020/0030/0000 LENGTH(AH 2883 BK 1053)	003517 FT			
RAMP RD (SR8017 SEG 0500/0000) BMSEN 46/3020/0020/0000 UPPER MERION BRIDGEPORT B	0021/1015 0021/0573 0021/0450				RAMP RD (SR8017 SEG 0250/0721) BMSEN 46/3020/0020/0000 UPPER MERION BRIDGEPORT B	0020/0777 0020/0573 0020/0443			
1 0 00143 3 00 0024+64 SCHUYLKIL PK BMSBG 46/3020/0020/0000 LENGTH(AH 1097 BK 2415)	002415 FT	0021/0000			1 0 00143 3 00 0024+64 VILLAGE: BRIDGEPORT BOR SCHUYLKIL PK BMSBG 46/3020/0020/0000 LENGTH(AH 1053 BK 2464)	002464 FT			
BRIDGEPORT UPPER MERION T BORO LINE ROAD OP ID 46/3104/0010/0000 RAMP (JUG HANDLE) RD (SR9102 SEG 0250/0000)	0011/0603 0011/0540 0011/0315				BRIDGEPORT UPPER MERION T BORO LINE ROAD OP ID 46/3104/0010/0000	0010/0599 0010/0520			
1 0 00143 3 00 0000+00 VILLAGE: UPPER MERION T NC BRIDGEPORT BP RAMP (JUG HANDLE) RD (SR9102 SEG 0250/0457) DEKALB PK (SR0202 SEG 0091/0000)	000000 FT				FROM 0202/0091 SH (CONN) 1 0 00143 3 00 0000+00 VILLAGE: UPBRE MERION T NC BR BRIDGEPORT BP RAMP (JUG HANDLE) RD (SR9102 SEG 0250/0457) DEKALB PK (SR0202 SEG 0090/0000)	0010/0138 000000 FT			
DEKALB PK (SR0202 SEG 0091/0000) MFC BEGIN = B LENGTH(AH 2415 BK 0000)	INTER-BK 0011/0000				DEKALB PK (SR0202 SEG 0090/0000) MFC BEGIN = B LENGTH(AH 2464 BK 0000)	INTER-BK 0010/0000			

DIR: N TOTAL LEN: 1.465 MI. DIST: 06-4 SR: 3019
 LEFT MUN: WEST NORRITON T RIGHT MUN: WEST NORRITON T



DIR: N TOTAL LEN: 1.465 MI. DIST: 06-4 SR: 3019
 LEFT MUN: WEST NORRITON T RIGHT MUN: WEST NORRITON T

Location / Segment	Segment ID	Length (FT)	Start Station	End Station	Notes
SCHUYLKILL AV (TWP)	0030/1021				
WAKEFIELD RD (TWP)	0030/0456	003369			
HIGHLAND AV (TWP)	0020/2858				
MONTGOMERY AV (TWP)	0020/0701				
CENTRE AV (TWP)	0020/0352	000000			
WEST NORRITON	0020/0000				
INTER-BK	0010/0000				
LTH AH	001260 BK	000000	7011/0000		

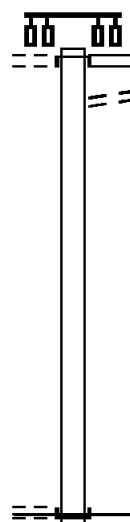
Location / Segment	Segment ID	Length (FT)	Start Station	End Station	Notes
WHITEHALL RD (SR3006 SEG)	0010/1192	004629	0046+29		
PROSPECT AV (TWP)	0020/2428				
COLONIAL AV (TWP)	0020/2060				
FORREST AV (BORO)	001260	001260	0012+68		
NC MARSHALL ST					
MARSHALL ST (BORO)					
MFC BEGIN = D	0020/0000				
WEST NORRITON NORRISTOWN B	0010/0640				
AIRY ST (BORO)					
NC FORREST AV					
MAIN ST (BORO)					
MAIN ST (SR3009 SEG)	0042/3377				
MAIN ST (SR3009 SEG)	0043/3383				
FORREST AV (BORO)					
MFC BEGIN = E	0010/0000				

EXTRACT DATE: 12/21/2020 ROADWAY MANAGEMENT SYSTEM PAGE NUMBER: 488
 PRINT DATE: 12/23/2020 SLD COUNTY/SR - ANNUAL PRINT COUNTY: MONTGOMERY
 DIR: B TOTAL LEN: .713 MI. DIST: 06-4 SR: 3018
 LEFT MUN: PLYMOUTH T RIGHT MUN: PLYMOUTH T

RIDGE PK
(CNTY)

003765 FT

0020/3765



000000 FT

0020/0000

TEES BL
(PRDR)

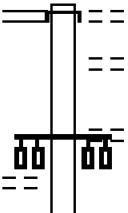
003765 FT
INTER-AHD

0020/3765
0020/3658

ALAN WOOD RD
(TWP)
RIDGE PK
(SR3056 SEG 0010/0000)
TO 3056/0010 SH
(CONN)

000000 FT 2 0 46108 0 00 0016+48
NC ALAN WOOD RD
INTER-BK BROOK RD
(TWP)
MFC BEGIN = D
0020/0000 LENGTH(AH 3765 BK 0000)

EXTRACT DATE: 12/21/2020 ROADWAY MANAGEMENT SYSTEM PAGE NUMBER: 487
 PRINT DATE: 12/23/2020 SLD COUNTY/SR - ANNUAL PRINT COUNTY: MONTGOMERY
 DIR: B TOTAL LEN: 2.888 MI. DIST: 06-4 SR: 3017
 LEFT MUN: NORRISTOWN B RIGHT MUN: PLYMOUTH T

	015250 FT		015250 FT	
MARKLEY ST			INTER-AHD	JOHNSON HW
(SR3020 SEG 0080/1274)	0050/2865		0050/2865	(BORO)
			0050/2526	SWEDE RD
			0050/1854	(T579)
PINE ST			0050/1414	COLES BL
(BORO)	0050/1414		0050/1414	(T402)
				THIRD ST
				(T371)
				SECOND ST

DIR: B TOTAL LEN: 2.888 MI. DIST: 06-4 SR: 3017
 LEFT MUN: NORRISTOWN B RIGHT MUN: PLYMOUTH T

Street Name	Stationing	Notes	Stationing	Notes
LOCUST ST (BORO)	0050/1043		0050/1199	(T443)
POWELL ST (BORO)	0050/0680			
	012385 FT		0050/0092	FROM 0202/0160 SH (CONN)
			012385 FT	2 0 46126 0 00 0000+00 DEKALB PK (SR0202 SEG 0160/0000)
			0050/0000	MFC BEGIN = B LENGTH(AH 2865 BK 2838)
ARCH ST (BORO)	0040/2089			OLD ARCH RD (T580)
ZUMMO WY (BORO)	0040/1530		0040/2089	
			0040/1496	RAHWAY AV (T466)
			0040/0939	BMS EN 46/3017/0040/0911 0 0 00000 0 00 0000+00 SAW MILL BR
			0040/0911	BMSBG 46/3017/0040/0911
NORTH HILLS DR (BORO)	0040/0700			
	009547 FT		009547 FT	2 0 46104 0 00 0095+75 NC JOHNSON HW NEW HOPE ST (T367)
NEW HOPE ST (BORO)				
NORRISTOWN PLYMOUTH T	0040/0000		0040/0000	EAST NORRITON PLYMOUTH T LENGTH(AH 2838 BK 3173)
GREEN VIEW CT (TWP)	0030/2949			
			0030/2290	MAPLEWOOD DR (TWP)
			0030/1193	PARK DR (TWP)
	006374 FT		006374 FT	2 0 46104 0 00 0064+22 BELVOIR RD (TWP)

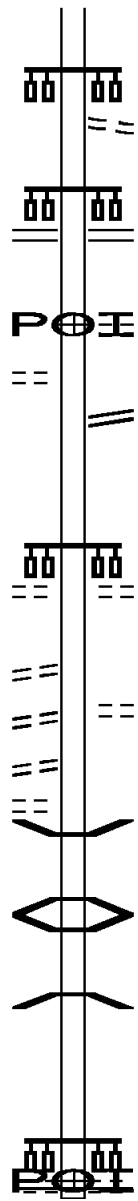
DIR: B TOTAL LEN: 2.888 MI. DIST: 06-4 SR: 3017
 LEFT MUN: PLYMOUTH T RIGHT MUN: PLYMOUTH T

HIGHLAND DR
 (TWP) 0020/1486

2 0 46104 0 00 0028+17 002769 FT
 GALLAGHER CT
 (TWP) 0020/0000

SCHOOL LN
 (TWP) 0010/2066
 MANOR AV
 (TWP) 0010/1782
 HILLSIDE AV
 (TWP) 0010/1498
 FURNESS ST
 (TWP) 0010/0924

000000 FT



NC PLYMOUTH RD

PLYMOUTH RD
 (TWP)
 0030/0000 LENGTH(AH 3173 BK 3605)

SANDY HILL RD
 (SR3009 SEG 0132/1915)
 0020/2577

(APRA) TRINITY PAVING I
 GRAVERS RD
 (TWP)
 0020/1737

JOHNSON RD
 (SR3012 SEG 0010/0000)
 0020/1227

GALLAGHER RD
 (TWP)
 002769 FT
 0020/0000 LENGTH(AH 3605 BK 2769)

ROMANO DR
 (TWP)
 0010/1782

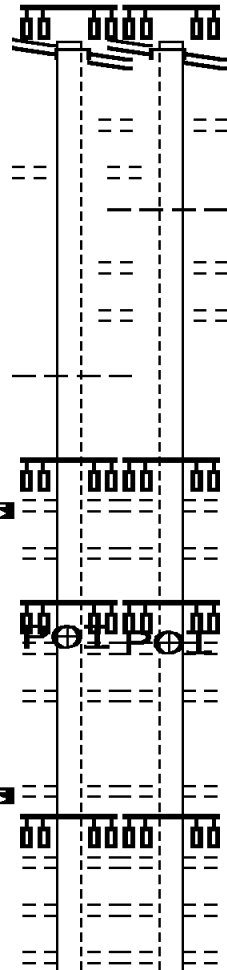
0010/0778 BMS EN 46/3017/0010/0615
 0 0 00000 0 00 0000+00
 PA TURNPIKE

0010/0615 BMSBG 46/3017/0010/0615
 0010/0489 BMS EN 46/3017/0010/0412
 0 0 00000 0 00 0000+00
 NORFOLK SOUTHERN RAI RR

0010/0412 BMSBG 46/3017/0010/0412
 000000 FT 2 0 46104 0 00 0000+00
 (APRA) SC & EK FISCHER
 NC BELVOIR RD
 RIDGE PK
 (CNTY)

MFC BEGIN = D
 0010/0000 LENGTH(AH 2769 BK 0000)

Left Side	Stationing	Right Side	Stationing
BUTLER PK (TWP) NORTH LN (SR3015 SEG 0020/0824)	021194 FT INTER-AHD	BUTLER PK (TWP) NORTH LN (SR3015 SEG 0020/0824)	021200 FT INTER-AHD
NORTH LN (SR3015 SEG 0020/0824)	0077/2339	NORTH LN (SR3015 SEG 0020/0824)	0076/2319
FIFTEENTH AV (T528)	0077/1695	FIFTEENTH AV (T528)	0076/1692
ANTIOCH AV (TWP)	0077/1328	ANTIOCH AV (TWP)	0076/1328
FOURTEENTH AV (T310)	0077/1213	PLYMOUTH CONSHOHOCKEN B	0076/1318
THIRTEENTH AV (T306)	0077/0830	FOURTEENTH AV (T310)	0076/1209
NC BUTLER PK		THIRTEENTH AV (T306)	0076/0821
WHITEMARSH CONSHOHOCKEN B	0077/0340	NC BUTLER PK	
2 0 46199 0 00 0000+00	018855 FT	2 0 46199 0 00 0000+00	018881 FT
ELEVENTH AV (BORO)		ELEVENTH AV (BORO)	
LENGTH(AH 2339 BK 1525)	0077/0000	LENGTH(AH 2319 BK 1519)	0076/0000
TENTH AV (BORO)	0071/1147	TENTH AV (BORO)	0070/1144
(APRA) PLYMOUTH INDUSTR		(APRA) PLYMOUTH INDUSTR	
NINTH AV (BORO)	0071/0766	NINTH AV (BORO)	0070/0764
EIGHTH AV (BORO)	0071/0384	EIGHTH AV (BORO)	0070/0379
2 0 46199 1 00 0025+15	017330 FT	2 0 46199 1 00 0025+15	017362 FT
SEVENTH AV (BORO)		SEVENTH AV (BORO)	
LENGTH(AH 1525 BK 2758)	0071/0000	LENGTH(AH 1519 BK 2776)	0070/0000
SIXTH AV (BORO)	0061/2381	SIXTH AV (BORO)	0060/2387
FIFTH AV (BORO)	0061/1997	FIFTH AV (BORO)	0060/2007
FOURTH AV (BORO)	0061/1619	FOURTH AV (BORO)	0060/1629



EXTRACT DATE: 12/21/2020
PRINT DATE: 12/23/2020

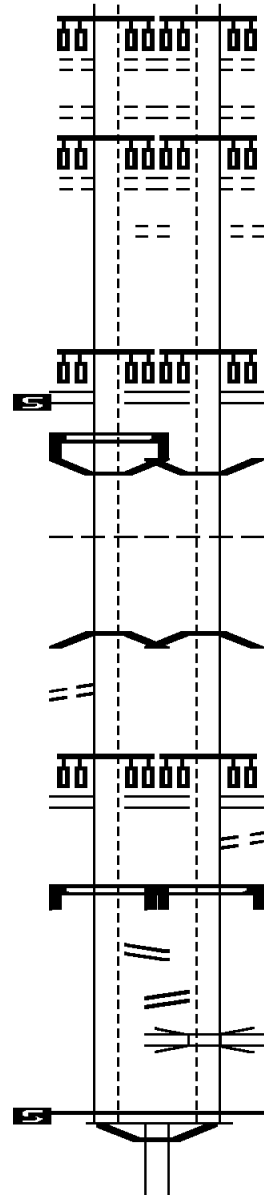
ROADWAY MANAGEMENT SYSTEM
SLD COUNTY/SR - ANNUAL PRINT

PAGE NUMBER: 483
COUNTY: MONTGOMERY

DIR: B TOTAL LEN: 4.015 MI.
LEFT MUN: CONSHOHOCKEN B

DIST: 06-4 SR: 3016
RIGHT MUN: CONSHOHOCKEN B

THIRD AV (BORO) 0061/1237
SECOND AV (BORO) 0061/0860
FIRST AV (BORO) 0061/0480
HECTOR ST (BORO) 0061/0238
2 0 46199 1 00 0000+00 014572 FT
(SR3013 SEG 0010/0000)
(SR3058 SEG 0012/0000)
LENGTH(AH 2758 BK 2957) 0061/0000
SIGN: POLE MOUNTED
BMSID 46/3016/0051/2814 0051/2814
BMSEN 46/3016/0050/1392 0051/2693
CONSHOHOCKEN WEST CONSHOHOCKEN B 0051/2044
2 0 46140 0 01 0116+03
ACCESS RD #1
BMSBG 46/3016/0050/1392 0051/1388
TO 0023/0281 SH (CONN) 0051/1288
FRONT ST (SR0023 SEG 0280/0869)
(SR0023 SEG 0281/0875) 0051/1142
SIGN: 3 CHORD TRUSS
BMSID 46/3016/0050/0881 0051/0886
RAMP D RD (SR8016 SEG 0510/0000) 0051/0731
2 0 46140 0 01 0116+03 011615 FT
MFC BEGIN = B
LENGTH(AH 2957 BK 2066) 0051/0000



THIRD AV (BORO) 0060/1246
SECOND AV (BORO) 0060/0866
FIRST AV (BORO) 0060/0478
HECTOR ST (BORO) 0060/0252
2 0 46199 1 00 0000+00 014586 FT
(SR3013 SEG 0010/0000)
(SR3058 SEG 0012/0000)
LENGTH(AH 2776 BK 2971) 0060/0000
BMSEN 46/3016/0050/1392 0050/2697
CONSHOHOCKEN WEST CONSHOHOCKEN B 0050/2044
0 0 00000 0 00 0000+00
ACCESS RD #1
BMSBG 46/3016/0050/1392 0050/1392
NC FAYETTE ST FRONT ST (SR0023 SEG 0281/0875)
(SR0023 SEG 0280/0869) 0050/1154
TO 0023/0280 SH (CONN) 0050/1023
SIGN: 3 CHORD TRUSS
BMSID 46/3016/0050/0881 0050/0881
RAMP C RD (SR8016 SEG 0500/1350)
RAMP C & D OP ID 46/8016/0500/0959
2 0 46140 0 01 0116+03
MFC BEGIN = B
LENGTH(AH 2971 BK 2066) 0050/0000
BMSEN 46/3016/0040/1597 0040/1709
2 0 46140 0 00 0111+73
ELIZABETH ST

DIR: B TOTAL LEN: 4.015 MI.
 LEFT MUN: WEST CONSHOHOCKEN B

DIST: 06-4 SR: 3016
 RIGHT MUN: WEST CONSHOHOCKEN B

FORD ST
 (BORO)

0040/0537

DEHAVEN AV
 (BORO)
 WEST CONSHOHOCKEN
 UPPER MERION T
 HILLSIDE AV
 (T842)

0030/1109

0030/0702

0030/0436

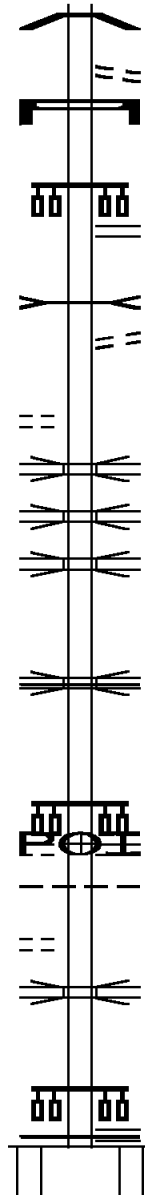
007177 FT

0040/1597 BMSBG 46/3016/0040/1597
 FROM 8006/0540 SH
 0040/1436 (CONN)
 SIGN: 3 CHORD TRUSS
 0040/1433 BMSID 46/3016/0040/1433
 RAMP P RD
 (SR8006 SEG 0520/0000)
 RAMP N RD
 (SR8006 SEG 0540/0630)
 0040/1360 ARAMINGO CK
 STRUCTURE LENGTH 11 FT
 0040/1350 BMSID 46/3016/0040/1350
 TO 8006/0520 SH
 0040/1275 (CONN)

0040/0421 OP ID RAMP P & R 46/8006/0520/0825
 MID CTY EXWY (NB)
 0040/0207 OP ID 46/0476/0160/0469
 MID CTY EXWY (SB)
 0040/0105 OP ID 46/0476/0161/0396
 009549 FT 2 0 46140 0 00 0095+63
 RAMP L
 0040/0000 OP ID 46/8006/0250/0044
 MFC BEGIN = B
 LENGTH(AH 2066 BK 2372)

(APRA) MOD EQUIP SALES
 RAMP W RD
 (SR8006 SEG 0250/1700)
 0030/1109 WEST CONSHOHOCKEN
 0030/0702 LOWER MERION T

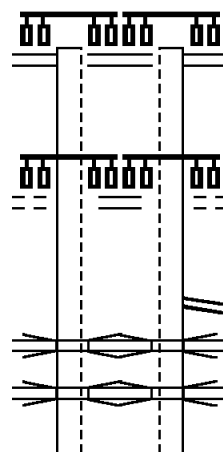
0030/0115 OP ID SCHUYLK EXWY (EB) 46/0076/3310/0474
 007177 FT 2 0 46140 0 00 0073+06
 RAMP RD
 (SR8006 SEG 0030/0000)
 0030/0000 MFC BEGIN = C
 LENGTH(AH 2372 BK 0294)
 TO 8006/0030 SH



DIR: B TOTAL LEN: 4.015 MI. DIST: 06-4 SR: 3016
 LEFT MUN: UPPER MERION T RIGHT MUN: UPPER MERION T

0 0 00000 0 00 0000+00 006883 FT		0022/0270 (CONN)	
MFC BEGIN = C		006883 FT	0 0 00000 0 00 0000+00
LENGTH(AH 0294 BK 3211)	0023/0000		MFC BEGIN = C
LC TO OLD MATSONFORD RD		0022/0000	LENGTH(AH 0294 BK 3211)
(CONN)	0020/2728		
REBEL HILL RD			
(T751)	0020/2668		
SUPLEE LN			
(T752)	0020/1743		
			OLD GULPH RD
			(SR3030 SEG 0030/0887)
		0020/0622	
			MATSONS CR
	003672 FT	0020/0232	(TWP)
		003672 FT	2 0 46140 0 00 0036+72
			SOUTHEASTERN PENNSYLVAN
			OVERPASS IS RR X-ING
		0020/0000	LENGTH(AH 3211 BK 3672)
SOUTH GULPH RD			MONTGOMERY AV
(SR0320 SEG 0020/0000)	0010/3583		(TWP)
FROM 0320/0020 SH			
(CONN)	0010/3500		
			GRISCOM DR
		0010/2037	(PRDR)
TORY TURN RD			CANDACE LN
(T742)	0010/1881		(TWP)
			GREENBRIER DR
		0010/0458	(PRDR)
	000000 FT	000000 FT	2 0 46140 0 00 0000+00
			NC MA TSONFORD RD
			COUNTY LINE RD
			(T740)
		INTER-BK	MATSONFORD RD
			(SR1038 SEG 0020/2232)
			MFC BEGIN = C
		0010/0000	LENGTH(AH 3672 BK 0000)

GERMANTOWN PK 013917 FT
 (SR3053 SEG 0121/0000)
 (SR3053 SEG 0120/0000)
 0061/3138
 METROPLEX
 (PRDR)
 CITIZENS GATEWAY CTR
 (PRDR)
 0061/2315
 MID CTY EXWY
 OP ID 46/0476/0190/2034 0061/0751
 MID CTY EXWY
 OP ID 46/0476/0191/1745 0061/0600
 2 0 46109 0 01 0030+23 010779 FT



013869 FT GERMANTOWN PK
 (SR3053 SEG 0121/0000)
 (SR3053 SEG 0120/0000)
 0060/3117
 METROPLEX
 (PRDR)
 CITIZENS GATEWAY CTR
 (PRDR)
 0060/2287
 RAMP A RD
 (SR8024 SEG 0010/0947)
 MID CTY EXWY
 OP ID 46/0476/0190/2034
 MID CTY EXWY
 OP ID 46/0476/0191/1745
 010752 FT 2 0 46109 0 01 0030+23

DIR: B TOTAL LEN: 2.636 MI. DIST: 06-4 SR: 3015
 LEFT MUN: PLYMOUTH T RIGHT MUN: PLYMOUTH T

RAMP F RD (SR8024 SEG 0250/0000) METROPLEX (PRDR)					RAMP F RD (SR8024 SEG 0250/0000) METROPLEX (PRDR)
LENGTH(AH 3138 BK 1040) 0061/0000	==		==	0060/0000	LENGTH(AH 3117 BK 1020)
2 0 46109 0 00 0015+14 009739 FT GALLAGHER RD (TWP) RUBY TUE & HAMTPON INN (PRDR)				009732 FT	2 0 46109 0 00 0015+14 GALLAGHER RD (TWP) RUBY TUE & HAMTPON INN (PRDR)
LENGTH(AH 1040 BK 2061) 0051/0000	==		==	0050/0000	LENGTH(AH 1020 BK 2054)
MID CTY EXWY (SB) OP ID 46/0476/0185/2259 0041/1666				0040/1697	MID CTY EXWY (SB) OP ID 46/0476/0185/2259
MID CTY EXWY (NB) OP ID 46/0476/0184/2045 0041/1530				0040/1566	MID CTY EXWY (NB) OP ID 46/0476/0184/2045
RAMP F RD (SR8014 SEG 0750/0495)				0040/1367	RAMP F RD (SR8014 SEG 0750/0495)
0041/1344					
FROM 8014/0750 SH (CONN)					
0041/1228					
TO 3056/0011 SH (CONN)					
0041/0513					
RIDGE PK (CNTY)					NC CHEMICAL RD RIDGE PK (CNTY)
RIDGE PK (SR3056 SEG 0010/2232)					RIDGE PK (SR3056 SEG 0010/2232)
COLWELL LN (TWP)					COLWELL LN (TWP)
0041/0342				0040/0342	
LC FROM COLWELL LN (CONN)					
0041/0187					
				0040/0150	LC TO RIDGE PK (CONN)
2 0 46110 0 00 0076+39 007678 FT				007678 FT	2 0 46110 0 00 0076+39
MFC BEGIN = C LENGTH(AH 2061 BK 1507) 0041/0000	==		==	0040/0000	MFC BEGIN = C LENGTH(AH 2054 BK 1507)
BURKE AV (TWP)					
0030/1451					
WILMER AV (TWP)					
0030/0842					
				0030/0502	SHERWOOD LN (TWP)

DIR: B TOTAL LEN: 2.636 MI. DIST: 06-4 SR: 3015
 LEFT MUN: PLYMOUTH T RIGHT MUN: PLYMOUTH T

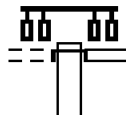
2 0 46110 0 00 0061+96 006171 FT		006171 FT
PASTELL LN		
(TWP)	0030/0000 ==	5 0030/0000 LENGTH(AH 1507 BK 2238)
ARCHBISHOP LN		
(TWP)	0020/1898 ==	
MONSIGNOR DR		
(TWP)	0020/1578 ==	
		BUTLER PK (CNTY)
BUTLER PK		MFC BEGIN = C
(SR3016 SEG 0077/2339)		PLYMOUTH
(SR3016 SEG 0076/2319)	0020/0824	WHITEMARSH T
	003933 FT	0020/0824
		003933 FT 2 0 46110 0 00 0039+40
		HALLOWELL ST
		(T334)
		5 0020/0000 LENGTH(AH 2238 BK 3933)
FIFTEENTH AV		
(T528)		
HALLOWELL ST		
(T334)	0010/3666	
WELLS ST		
(T332)	0010/2987	
		0010/2958 WELLS ST
		(T332)
FOURTEENTH AV		
(T310)	0010/2758	
JONES ST		
(T307)	0010/2312	
		0010/2211 DURANT ST
		(T496)
RIGHTER ST		
(T353)	0010/1872	
	000000 FT	000000 FT 2 0 46110 0 00 0000+00
		NC NORTH LN
		HECTOR ST
		(SR3058 SEG 0042/0000)
		INTER-BK STATION AV
		(T483)
		MFC BEGIN = D
		5 0010/0000 LENGTH(AH 3933 BK 0000)

EXTRACT DATE: 12/21/2020 ROADWAY MANAGEMENT SYSTEM PAGE NUMBER: 477
PRINT DATE: 12/23/2020 SLD COUNTY/SR - ANNUAL PRINT COUNTY: MONTGOMERY
DIR: B TOTAL LEN: 5.372 MI. DIST: 06-4 SR: 3014
LEFT MUN: WHITEMARSH T RIGHT MUN: WHITEMARSH T

GERMANTOWN ACADEMY
(PRDR)

028366 FT

0110/1887

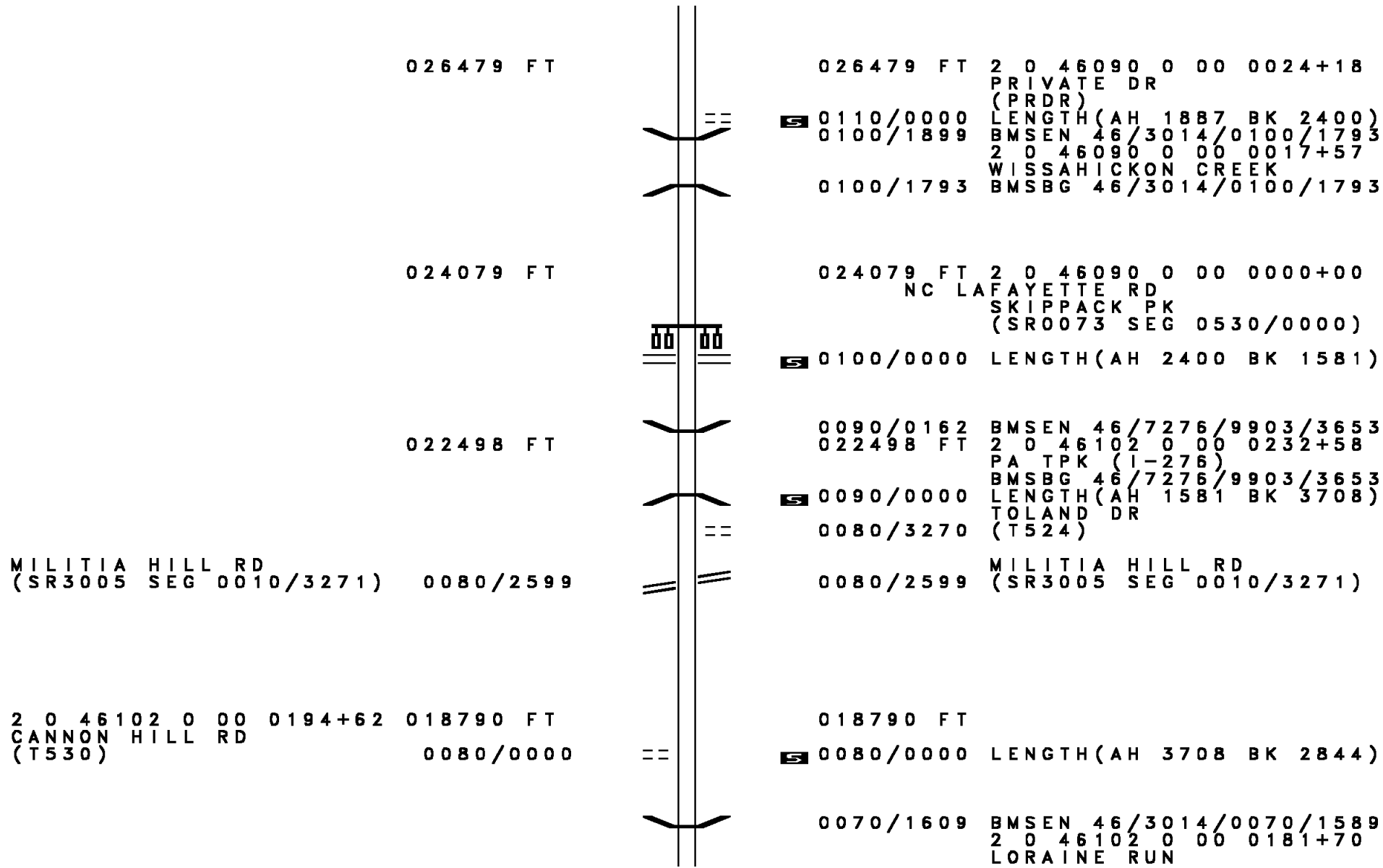


028366 FT
INTER-AHD

0110/1887

MORRIS RD
(SR2001 SEG 0010/0568)
LAFETTE AV CONNECTOR
(SR2001 SEG 0010/0568)

DIR: B TOTAL LEN: 5.372 MI. DIST: 06-4 SR: 3014
 LEFT MUN: WHITEMARSH T RIGHT MUN: WHITEMARSH T



026479 FT

026479 FT 2 0 46090 0 00 0024+18

PRIVATE DR
(PRDR)

5 0110/0000 LENGTH(AH 1887 BK 2400)
 0100/1899 BMSSEN 46/3014/0100/1793

2 0 46090 0 00 0017+57

WISSAHICKON CREEK
 BMSBG 46/3014/0100/1793

0100/1793

024079 FT

024079 FT 2 0 46090 0 00 0000+00

NC LA FAYETTE RD
 SKIPPACK PK
 (SR0073 SEG 0530/0000)

5 0100/0000 LENGTH(AH 2400 BK 1581)

022498 FT

0090/0162 BMSSEN 46/7276/9903/3653
 022498 FT 2 0 46102 0 00 0232+58

PA TPK (I-276)

5 0090/0000 LENGTH(AH 1581 BK 3708)

BMSBG 46/7276/9903/3653

TOLAND DR

0080/3270

(T524)

MILITIA HILL RD
 (SR3005 SEG 0010/3271) 0080/2599

0080/2599 MILITIA HILL RD
 (SR3005 SEG 0010/3271)

2 0 46102 0 00 0194+62 018790 FT
 CANNON HILL RD
 (T530) 0080/0000

018790 FT

5 0080/0000 LENGTH(AH 3708 BK 2844)

0070/1609 BMSSEN 46/3014/0070/1589
 2 0 46102 0 00 0181+70
 LORAINE RUN

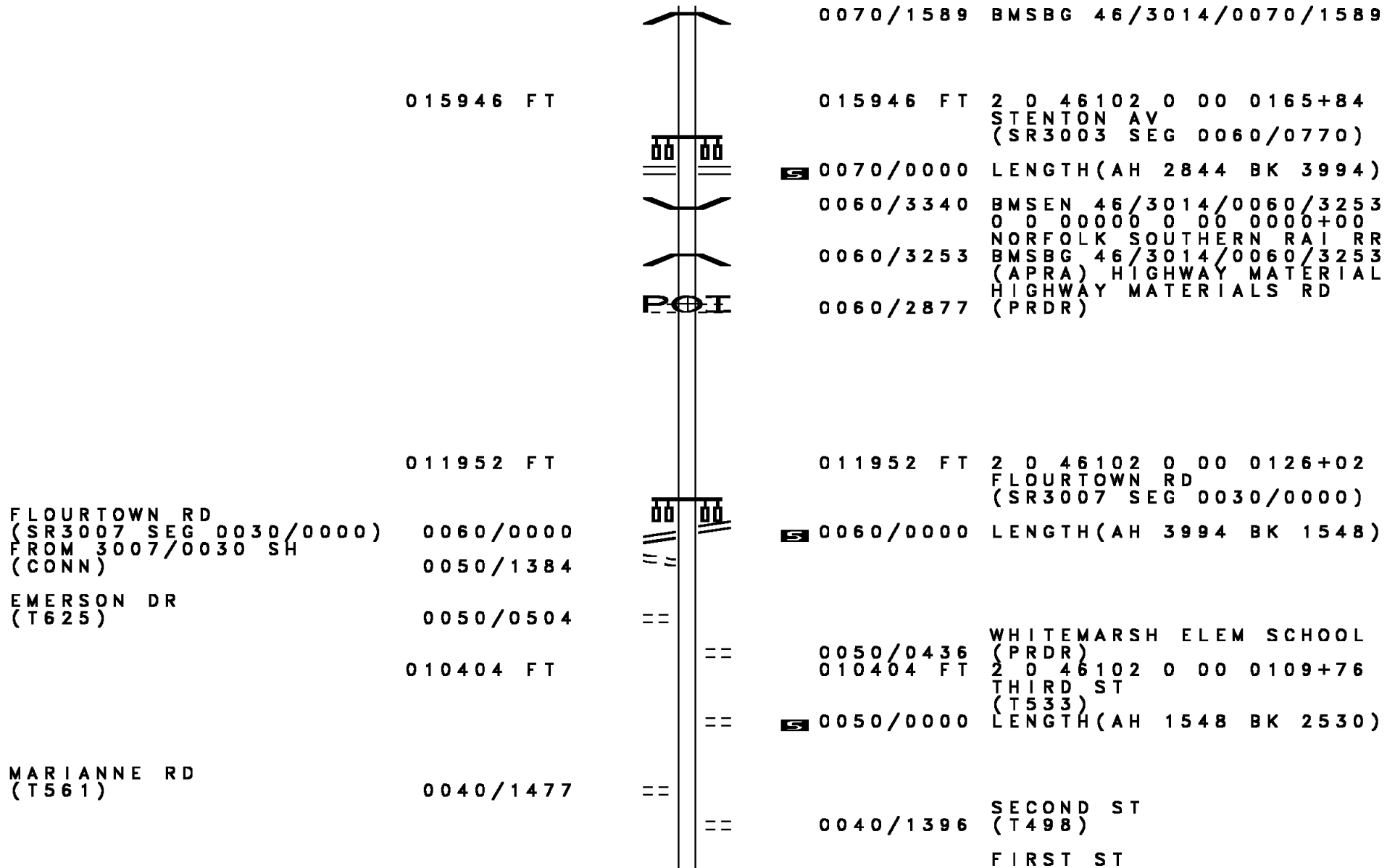
EXTRACT DATE: 12/21/2020
PRINT DATE: 12/23/2020

ROADWAY MANAGEMENT SYSTEM
SLD COUNTY/SR - ANNUAL PRINT

PAGE NUMBER: 475
COUNTY: MONTGOMERY

DIR: B TOTAL LEN: 5.372 MI.
LEFT MUN: WHITEMARSH T

DIST: 06-4 SR: 3014
RIGHT MUN: WHITEMARSH T

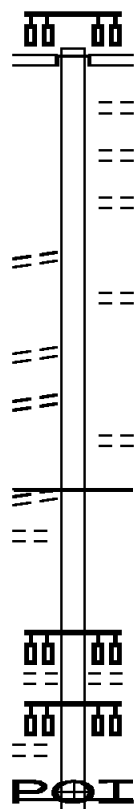


DIR: B TOTAL LEN: 5.372 MI. DIST: 06-4 SR: 3014
 LEFT MUN: WHITEMARSH T RIGHT MUN: WHITEMARSH T

Stationing	Description	Stationing	Description
007874 FT		0040/0768 (T450)	
		007874 FT	2 0 46102 0 00 0085+37 GERMANTOWN PK (SR3053 SEG 0060/0000)
		0040/0000	LENGTH(AH 2530 BK 2931)
		0030/2036	REBEL RD (T489)
		0030/0994	(APRA) WHITEMARSH WASTE RIDGE PK (TWP)
LC FROM RIDGE PK (CONN)	0030/0909		
		0030/0586	REVERE RD (T545)
CRABAPPLE DR (TWP)	0030/0286		
	004943 FT	004943 FT	2 0 46102 0 00 0056+23 CONCORD LN (T567)
		0030/0000	LENGTH(AH 2931 BK 3806)
		0020/3284	LANTERN LN (T566)
		0020/1802	SUGARMAPLE LN (T319)
CRABAPPLE DR (TWP)	0020/1427		
		001137 FT	2 0 46102 0 00 0018+10 COPPERBEECH DR (T317)
		0020/0000	LENGTH(AH 3806 BK 1137)
		000000 FT	2 0 46102 0 00 0006+73 NC JO SHUA RD
		0010/0000	CEDAR GROVE RD (SR3011 SEG 0060/0000) MFC BEGIN = C LENGTH(AH 1137 BK 0000)

DIR: B TOTAL LEN: 3.146 MI. DIST: 06-4 SR: 3013
 LEFT MUN: PLYMOUTH T RIGHT MUN: PLYMOUTH T

	016611 FT		016611 FT	
			INTER-AHD	FORNANCE ST
				(BORO)
				SANDY HILL RD
				(SR3009 SEG 0122/0000)
			0070/2466	RIVERVIEW RD
		==	0070/2118	(TWP)
		==	0070/1673	PENN RD
		==	0070/1291	VOLPE RD
				(TWP)
UNKNOWN AL				JEFFERSON ST
(TWP)	0070/1142	==	0070/0986	(TWP)
JEFFERSON ST				
(TWP)	0070/0955	==		
JEFFERSON AL				
(TWP)	0070/0742	==		
LUCETTA ST			0070/0595	LUCETTA ST
(TWP)	0070/0536	==	NC FAIRFIELD RD	(TWP)
HAWS PL			0070/0536	MFC BEGIN = D
(TWP)	0070/0255	==		
	014145 FT		014145 FT	2 0 46107 0 01 0141+94
				NC LUCETTA ST
				RIDGE PK
				(CNTY)
LAFAYETTE ST			0070/0000	LENGTH(AH 2466 BK 2173)
(TWP)	0060/1500	==	0060/1500	(APRA) GLASGOW INC QUAR
			0060/1306	MFC BEGIN = E



DIR: B TOTAL LEN: 3.146 MI.
 LEFT MUN: PLYMOUTH T

DIST: 06-4 SR: 3013
 RIGHT MUN: PLYMOUTH T

STATION AV
 (TWP)

011972 FT
 0060/0000

010098 FT

006221 FT

	0060/1172	BMS EN 46/3013/0060/1154 0 0 00000 0 00 0000+00
	0060/1154	D I A M O N D R U N BMSBG 46/3013/0060/1154 P A T P K (1 - 2 7 6)
	0060/1050	O P I D 46/7276/9903/3156 C O N S O L I D A T E D R A I L C O R P O
	0060/0891	O V E R P A S S I S R R X - I N G
	0060/0210	C O N S O L I D A T E D R A I L C O R P O O V E R P A S S I S R R X - I N G
	011972 FT	2 0 4 6 1 0 7 0 0 1 0 1 2 1 + 3 2 (APRA) AMERICAN DEMOLIT
	5 0060/0000	L E N G T H (A H 2 1 7 3 B K 1 8 7 4)
	0050/1488	(AAR 532105H) #TRKS 00
	010098 FT	2 0 4 6 1 0 7 0 0 1 0 1 0 1 + 4 6 U N K N O W N R D (PRDR)
	5 0050/0000	L E N G T H (A H 1 8 7 4 B K 3 8 7 7)
	0040/1821	BMS EN 46/3013/0040/1777 0 0 0 0 0 0 0 0 0 0 0 0 0 0 0 0 + 0 0
	0040/1777	U M E R I O N & P L Y M O U T H R R BMSBG 46/3013/0040/1777
	0040/1331	BMS EN 46/3013/0040/1236 2 0 4 6 1 0 7 0 0 1 0 0 6 2 + 5 6
	0040/1236	U P P E R M E R I O N A N D P L Y R R BMSBG 46/3013/0040/1236
	006221 FT	2 0 4 6 1 0 7 0 0 1 0 0 6 2 + 5 6 U N K N O W N R D (PRDR)
	5 0040/0000	L E N G T H (A H 3 8 7 7 B K 3 2 4 2)
	0030/2311	D R A I N A G E S T R U C T U R E L E N G T H 1 0 F T BMSID 46/3013/0030/2311
	0030/1622	BMS EN 46/3013/0030/1562 0 0 0 0 0 0 0 0 0 0 0 0 0 0 0 0 + 0 0

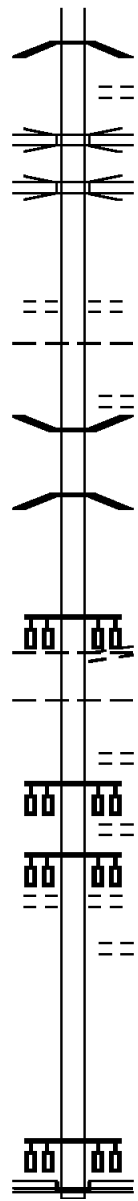
DIR: B TOTAL LEN: 3.146 MI.
 LEFT MUN: PLYMOUTH T

DIST: 06-4 SR: 3013
 RIGHT MUN: PLYMOUTH T

002979 FT

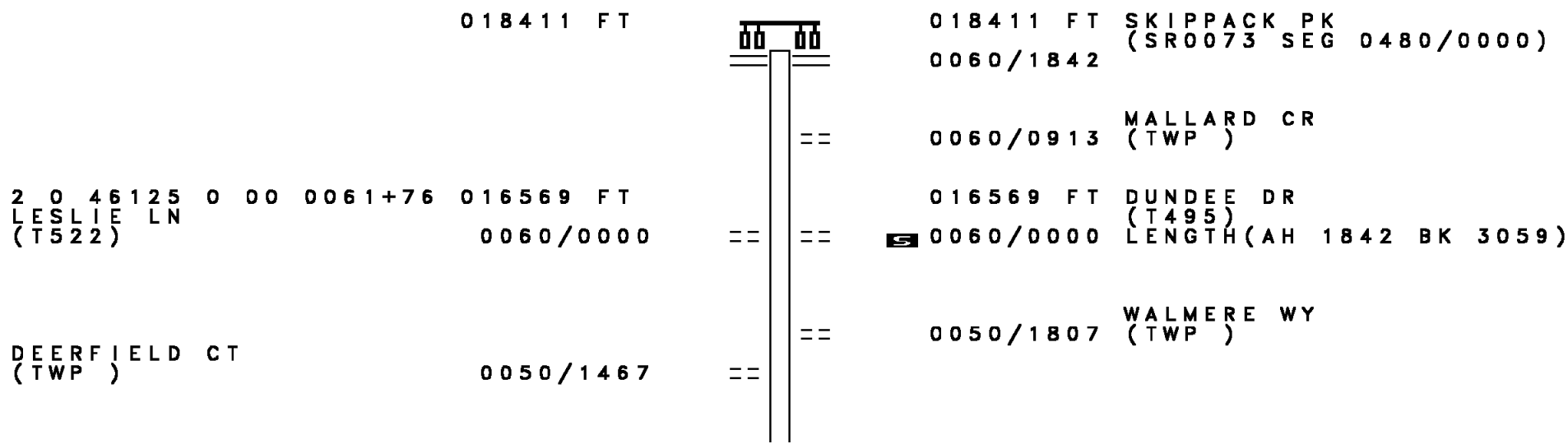
001452 FT

000000 FT



0030/1562 PRIVATE RD.
 BMSBG 46/3013/0030/1562
 FULTON ST
 0030/1101 (TWP)
 0030/0604 MID CTY EXWY (SB)
 OP ID 46/0476/0165/1166
 MID CTY EXWY (NB)
 0030/0486 OP ID 46/0476/0164/1055
 002979 FT 2 0 46107 0 00 0029+66
 NC CONSHOHOCKEN RD
 LIGHT ST
 (TWP)
 0030/0000 LENGTH(AH 3242 BK 1527)
 PLYMOUTH
 0020/1268 CONSHOHOCKEN B
 CORSON ST
 (TWP)
 0020/0856 BMSSEN 46/3013/0020/0343
 0020/0487 2 0 46107 0 00 0014+31
 PLYMOUTH CREEK
 0020/0343 BMSBG 46/3013/0020/0343
 001452 FT 2 0 46107 0 00 0014+31
 COLWELL LN
 (BORO)
 CONSHOHOCKEN
 PLYMOUTH T
 0020/0000 LENGTH(AH 1527 BK 1452)
 PLYMOUTH
 0010/1426 CONSHOHOCKEN B
 WOOD ST
 (BORO)
 0010/1370 MAPLE ST
 (BORO)
 0010/0853 OAK ST
 (BORO)
 0010/0549 FORREST ST
 (BORO)
 0010/0302 000000 FT 2 0 46107 0 00 0000+00
 NC NEW ELM ST
 FAYETTE ST
 (SR3016 SEG 0061/0000)
 (SR3016 SEG 0060/0000)
 INTER-BK ELM ST
 (SR3058 SEG 0012/0000)
 MFC BEGIN = C
 0010/0000 LENGTH(AH 1452 BK 0000)

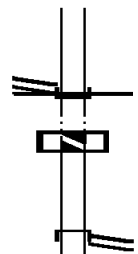
DIR: B TOTAL LEN: 3.487 MI. DIST: 06-4 SR: 3012
 LEFT MUN: WHITPAIN T RIGHT MUN: WHITPAIN T



DIR: B TOTAL LEN: 3.487 MI.
LEFT MUN: WHITPAIN T

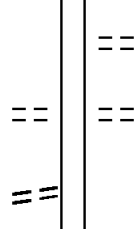
DIST: 06-4 SR: 3012
RIGHT MUN: WHITPAIN T

2 0 46125 0 00 0031+17 013510 FT
STENTON AV
(SR3003 SEG 0120/0000) 0050/0000
013510 FT



INTER-BK STENTON AV
013510 FT (SR3003 SEG 0120/0000)
MFC BEGIN = D
0050/0000 LTH AH 003059 BK 000312
013510 FT
7048/0000 LTH AH 000312 BK 002764
INTER-AHD STENTON AV
(SR3003 SEG 0100/2977)
STENTON AV
(SR3003 SEG 0100/2977)

SENTRY PY WEST
(TWP) 0040/1034
TO 3001/0030 SH
(CONN) 0040/0150
010746 FT



0040/1801 SENTRY PY EAST
(TWP)
0040/1034 SENTRY PY EAST
(TWP)
010746 FT 2 0 46125 0 00 0000+00
NORRISTOWN RD
(SR3001 SEG 0030/0000)
TOWNSHIP LINE RD
(T454)

TOWNSHIP LINE RD
(SR3001 SEG 0030/0000) 0040/0000



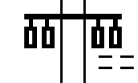
WHITPAIN
PLYMOUTH T
0040/0000 LENGTH(AH 2764 BK 2717)
0034/1826 APACHE LN
(TWP)
0034/1482 TREATY RD
(TWP)

APOLLO RD
(TWP) 0034/1062
008029 FT



0034/0218 BMS EN 46/3012/0034/0000
008029 FT 2 0 46143 0 00 0021+53
PA TURNPIKE N.E. EXT. (
BMSBG 46/3012/0034/0000
LENGTH(AH 2717 BK 1968)

ALLANDALE RD
(TWP) 0030/1937



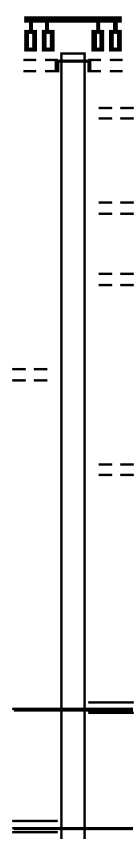
0030/1661 FOUNTAIN RD
(TWP)

DIR: B TOTAL LEN: 3.487 MI. DIST: 06-4 SR: 3012
 LEFT MUN: PLYMOUTH T RIGHT MUN: PLYMOUTH T

Stationing	Segment	Length	Street	Notes
006061 FT			GERMANTOWN PK	
006061 FT			NC WALTON RD	
006061 FT			GERMANTOWN PK	
006061 FT			GERMANTOWN PK	
006061 FT			GERMANTOWN PK	
0020/3384			GERMANTOWN PK	(SR3053 SEG 0141/3250)
			GAWAIN RD	(TWP)
			WHITES RD	(TWP)
0020/1440			WHITES RD	(TWP)
			LOCUST LN	(TWP)
			OAK LN	(TWP)
002677 FT			PLYMOUTH RD	
0020/0000			PLYMOUTH RD	(SR3007 SEG 0070/1465)
			GRAVERS RD	(TWP)
0010/0741			GRAVERS RD	(TWP)
			BELVOIR RD	(SR3017 SEG 0020/1227)
2 0 46106 0 00 0000+00			BELVOIR RD	(SR3017 SEG 0020/1227)
000000 FT			BELVOIR RD	(SR3017 SEG 0020/1227)
0010/0000			BELVOIR RD	(SR3017 SEG 0020/1227)
006061 FT			GERMANTOWN PK	(SR3053 SEG 0140/2788)
0030/0000			LTH AH	001968 BK 000190
006061 FT			LTH AH	000190 BK 000150
7028/0000			LTH AH	000150 BK 000150
006061 FT			LTH AH	000150 BK 000150
7026/0000			LTH AH	000150 BK 003384
006061 FT			GERMANTOWN PK	(SR3053 SEG 0141/3250)
7024/0000			GERMANTOWN PK	(SR3053 SEG 0141/3250)
0020/3384			GERMANTOWN PK	(SR3053 SEG 0141/3250)
			GRAVERS RD	(TWP)
			NC JOHNSON RD	
			BELVOIR RD	(SR3017 SEG 0020/1227)
000000 FT			BELVOIR RD	(SR3017 SEG 0020/1227)
0010/0000			BELVOIR RD	(SR3017 SEG 0020/1227)

DIR: B TOTAL LEN: 2.928 MI. DIST: 06-4 SR: 3011
 LEFT MUN: WHITEMARSH T RIGHT MUN: WHITEMARSH T

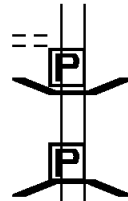
	015458 FT					
						015458 FT INTER-AHD KEYS ST (TWP) BUTLER PK (CNTY)
						0070/2836 TAYLOR RD (T519)
						0070/1364 LINCOLN LN (T521)
						0070/0617 SPRING MILL RD (T331)
2 0 46170 0 00 0027+13 012622 FT WELLS ST (T332)						012622 FT
						0070/0000 LENGTH(AH 2836 BK 2710)
						0060/1675 JULIA DR (PRDR)
						009912 FT 2 0 46170 0 00 0000+00 NC CEDAR GROVE RD JOSHUA RD (SR3014 SEG 0010/0000) MFC BEGIN = D
						0060/0000 LENGTH(AH 2710 BK 0700)
						009212 FT 2 0 46102 0 00 0000+00 NC JO SHUA RD MFC BEGIN = C
HECTOR ST (SR3058 SEG 0042/1301)						0050/0000 LENGTH(AH 0700 BK 2547)



DIR: B TOTAL LEN: 2.928 MI. DIST: 06-4 SR: 3011
 LEFT MUN: WHITEMARSH T RIGHT MUN: WHITEMARSH T

CENTER ST
 (T613)

0040/2106



0040/2012 BMSBG 46/3011/0040/1998
 BRIDGE POSTED (TONS)
 0 0 0000 0 00 0000+00
 SGL 34 COMB 40
 SPRING MILL
 0040/1998 BMSBG 46/3011/0040/1998

RIVER RD
 (T311)

0040/1949

006665 FT

0040/0592 BROOK LN
 (T572)
 006665 FT 2 0 46103 0 01 0103+03
 DOGWOOD LN
 (T573)
 0040/0000 LENGTH(AH 2547 BK 2806)
 SCARLET OAK DR
 (T598)
 0030/2316
 0030/1568 UNKNOWN RD
 (PRDR)

2 0 46103 0 01 0129+72 003859 FT
 UNKNOWN RD
 (PRDR) 0030/0000

003859 FT
 0030/0000 LENGTH(AH 2806 BK 1631)

2 0 46103 0 01 0147+29 002228 FT
 HARTS LN
 (T336) 0020/0000

002228 FT HARTS LN
 (T336)
 0020/0000 LENGTH(AH 1631 BK 2228)

000000 FT

000000 FT 2 0 46103 0 01 0170+03
 RIDGE PK
 (CNTY)
 NC BARREN HILL RD
 MFC BEGIN = D
 0010/0000 LENGTH(AH 2228 BK 0000)

RIDGE PK
 (CNTY)

0010/0000

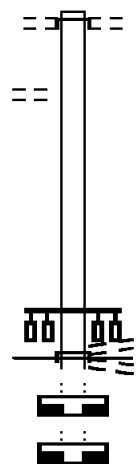
EXTRACT DATE: 12/21/2020 ROADWAY MANAGEMENT SYSTEM PAGE NUMBER: 465
 PRINT DATE: 12/23/2020 SLD COUNTY/SR - ANNUAL PRINT COUNTY: MONTGOMERY
 DIR: B TOTAL LEN: .209 MI. DIST: 06-4 SR: 3010
 LEFT MUN: EAST NORRITON T RIGHT MUN: PLYMOUTH T

ELIZABETH DR
(TWP)

001101 FT

0022/0279
000000 FT

000000 FT
000000 FT

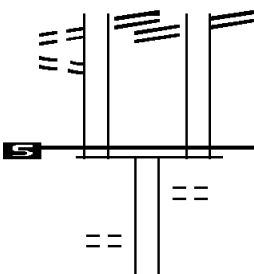


001101 FT
INTER-AHD ARCH RD
(T366)
GERMANTOWN PK
0022/1101 (CNTY)

000000 FT 2 0 46083 0 00 0049+00
INTER-AHD OLD ARCH RD
(T580)
RENEL RD
(TWP)
NC ARCH RD

NEW HOPE ST
(TWP)
MFC BEGIN = D
5 0022/0000 LENGTH(AH 1101 BK 1442)
000000 FT
7020/0000 LENGTH(AH 1442 BK 3420)
000000 FT
7010/0000 LENGTH(AH 3420 BK 0000)

DIR: B TOTAL LEN: 4.839 MI. DIST: 06-4 SR: 3009
 LEFT MUN: PLYMOUTH T RIGHT MUN: PLYMOUTH T

GERMANTOWN PK (SR3053 SEG 0141/3501)	025552 FT		025139 FT	GERMANTOWN PK (SR3053 SEG 0141/3363)
(SR3053 SEG 0140/3478)				GERMANTOWN PK (SR3053 SEG 0141/3363)
GERMANTOWN PK (CNTY)	0163/0341		0162/0456	
LC FROM GERMANTOWN PK (CONN)	0163/0106		024683 FT	1 0 00145 0 00 0242+21
1 0 00145 0 00 0248+43	025211 FT		0162/0000	MFC BEGIN = C
MFC BEGIN = C			0152/1775	LENGTH(AH 0456 BK 1989)
LENGTH(AH 0341 BK 1989)	0163/0000			ROLLING HILL DR (PRDR)
LC TO HALLOWELL RD (CONN)	0152/1215			
HALLOWELL RD				

DIR: B TOTAL LEN: 4.839 MI. DIST: 06-4 SR: 3009
 LEFT MUN: PLYMOUTH T RIGHT MUN: PLYMOUTH T

Left Side	Right Side
(TWP) 0152/0861	
023222 FT	022694 FT 1 0 00145 0 00 0270+00
	WHITES RD
	(TWP)
HALLOWELL RD 0142/1673	0152/0000 LENGTH(AH 1989 BK 1939)
(TWP)	
	FLORENCE LN
	(TWP)
HALLOWELL RD 0142/0213	0142/0213
(TWP)	MONTEREY DR
	(TWP)
021283 FT	0142/0177
	020755 FT 1 0 00145 0 00 0290+42
	PLYMOUTH RD
	(SR3007 SEG 0070/2815)
PLYMOUTH RD 0132/2944	0142/0000 LENGTH(AH 1939 BK 3100)
(TWP)	0132/2944
	BELVOIR RD
	(SR3017 SEG 0020/2577)
	0132/1915
1 0 00145 0 00 0319+84 018183 FT	0132/0221
TERRACE RD	017655 FT
(TWP)	0132/0000 LENGTH(AH 3100 BK 2565)
PLYMOUTH BL 0122/1704	
(TWP)	
WALNUT LN 0122/0882	
(TWP)	
015618 FT	015090 FT 1 0 00145 0 00 0345+39
	NC SANDY HILL RD
	FAIRFIELD RD
	(SR3013 SEG 0070/2466)

DIR: B TOTAL LEN: 4.839 MI. DIST: 06-4 SR: 3009
 LEFT MUN: PLYMOUTH T RIGHT MUN: PLYMOUTH T

FORNANCE ST (BORO)	0122/0000		PLYMOUTH NORRISTOWN B LENGTH(AH 2565 BK 1163)
	014455 FT		0122/0000
MARSHALL ST (BORO)	0112/0000		013927 FT 1 0 00145 0 00 0355+30 KELLY DR (BORO)
MOORE ST (BORO)	0102/3201		0112/0000 LENGTH(AH 1163 BK 3626)
			TREMONT AV (BORO)
OLD AIRY ST (BORO)	0102/2210		0102/2470
LC TO OLD AIRY ST (CONN)	0102/1807		
			HIGH ST (BORO)
			0102/1725
			VIOLET ST (BORO)
CLAY AL (BORO)	0102/0840		0102/1327
			WALNUT ST (BORO)
	010829 FT		0102/0692
			010301 FT 1 0 00145 0 00 0393+17 NC AIRY ST
			ARCH ST (BORO)
			INTER-BK AIRY ST (BORO)
			MFC BEGIN = C
LENGTH(AH 0976 BK 0714)	010829 FT		0102/0000 LTH AH 003626 BK 001599
LENGTH(AH 0714 BK 1103)	7093/0000		010301 FT
LENGTH(AH 1103 BK 0529)	010829 FT		7092/0000 LTH AH 001599 BK 001599
BMSFN 46/3009/0075/0000	7083/0000		010301 FT
AIRY ST (BORO)	010829 FT		7082/0000 LTH AH 001599 BK 001599
1 0 00146 0 00 0093+74	7077/0000		
AIRY ST	REF-AHD		
	0075/0529		
	010300 FT		
	REF-BK		

EXTRACT DATE: 12/21/2020
PRINT DATE: 12/23/2020

ROADWAY MANAGEMENT SYSTEM
SLD COUNTY/SR - ANNUAL PRINT

PAGE NUMBER: 461
COUNTY: MONTGOMERY

DIR: B TOTAL LEN: 4.839 MI.
LEFT MUN: NORRISTOWN B

DIST: 06-4 SR: 3009
RIGHT MUN: NORRISTOWN B

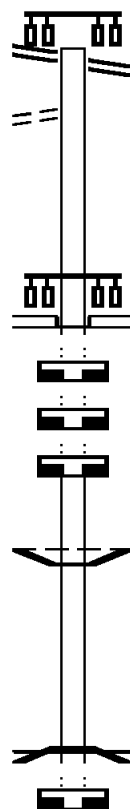
Segment Description	Length (AH/BK)	Length (FT)	Segment Description	Length (AH/BK)	Length (FT)
(BORO) MARKLEY ST. BMSBG 46/3009/0075/0000	0075/0000	010300 FT	010301 FT		
LENGTH(AH 0529 BK 0193)	0193/1704	7073/0000	7072/0000	LTH AH 001599 BK 001599	
LENGTH(AH 0193 BK 1704)	1704/2476	010300 FT	010301 FT		
LENGTH(AH 1704 BK 2476)	2476/3383	7063/0000	7062/0000	LTH AH 001599 BK 001599	
LENGTH(AH 2476 BK 3383)		010300 FT	010301 FT		
		7053/0000	7052/0000	LTH AH 001599 BK 003377	
			INTER-AHD		
MAIN ST (BORO)			AIRY ST (BORO)		
FORREST AV (TWP)			MAIN ST (BORO)		
FORREST AV (SR3019 SEG 0010/0000)	0043/3383		FORREST AV (TWP)		
	0043/3383		FORREST AV (SR3019 SEG 0010/0000)		
WEST NORRITON T CENTRE AV (TWP)	0043/3021		0042/3377	WEST NORRITON T	
MONTGOMERY AV (TWP)			0042/3009	CENTRE AV (TWP)	
SHERIDAN LN (TWP)	0043/2675			MONTGOMERY AV (TWP)	
			0042/2670	SHERIDAN LN (TWP)	
LINCOLN TE (TWP)	0043/1905			LINCOLN TE (TWP)	
COLONIAL AV (TWP)	0043/1315		0042/1904	COLONIAL AV (TWP)	
PROSPECT AV (TWP)			0042/1312	PROSPECT AV (TWP)	
HANCOCK AV (TWP)	0043/0943			HANCOCK AV (TWP)	
HIGHLAND AV (TWP)	0043/0508		0042/0948	HIGHLAND AV (TWP)	
RITTENHOUSE BL (TWP)	0043/0385		0042/0508	RITTENHOUSE BL (TWP)	
1 0 00146 0 00 0093+74	006917 FT		0042/0385	1 0 00146 0 00 0093+74	
WHITEHALL RD (TWP)			006924 FT	WHITEHALL RD (TWP)	
WHITEHALL RD (SR3006 SEG 0010/0000)				WHITEHALL RD (SR3006 SEG 0010/0000)	
LENGTH(AH 3383 BK 2143)	0043/0000		0042/0000	LENGTH(AH 3377 BK 2150)	
WAKEFIELD RD (TWP)	0033/1799		0032/1803	WAKEFIELD RD (TWP)	
WAKEFIELD RD				WAKEFIELD RD	

DIR: B TOTAL LEN: 4.839 MI. DIST: 06-4 SR: 3009
 LEFT MUN: WEST NORRITON T RIGHT MUN: WEST NORRITON T

(TWP)	0033/1703	==	==	0032/1707	(TWP)
EVERGREEN RD					EVERGREEN RD
(TWP)	0033/1484	==	==	0032/1489	(TWP)
SCHUYLKILL AV					SCHUYLKILL AV
(TWP)	0033/1139	==	==	0032/1143	(TWP)
LIBERTY AV					LIBERTY AV
(TWP)	0033/0351	==	==	0032/0354	(TWP)
1 0 00146 0 00 0115+04	004774 FT			004774 FT	1 0 00146 0 00 0115+04
ORCHARD LN					ORCHARD LN
(TWP)					(TWP)
EGYPT RD					EGYPT RD
(SR4002 SEG 0160/1795)					(SR4002 SEG 0160/1795)
MFC BEGIN = C					MFC BEGIN = B
LENGTH(AH 2143 BK 1397)	0033/0000	==	==	0032/0000	LENGTH(AH 2150 BK 1397)
JEFFERSON AV					
(TWP)	0022/1363	==	==	0022/1363	
1 0 00146 0 00 0129+12	003377 FT			003377 FT	
BURNSIDE AV					
(SR3004 SEG 0010/0000)	0022/0000	==	==	0022/0000	LENGTH(AH 1397 BK 3377)
MIAMI RD					SCHOOL LN
(TWP)	0012/2750	==	==	0012/3160	(TWP)
GALBRAITH AV					
(TWP)	0012/2354	==	==		
POTTS AV					
(TWP)	0012/1923	==	==		
					COUNTRY CLUB RD
				0012/1760	(PRDR)
				0012/1602	ROSE AV
				0012/1312	(TWP)
					LAWN AV
					(TWP)
	000000 FT			000000 FT	1 0 00146 0 00 0162+84
					NC MA IN ST
					TROOPER RD
					(SR0363 SEG 0070/0000)
				INTER-BK	RIDGE PK
					(SR0363 SEG 0070/0000)
TROOPER RD				0012/0000	MFC BEGIN = B
(SR3002 SEG 0010/0000)	0012/0000	==	==	0012/0000	LENGTH(AH 3377 BK 0000)

DEKALB ST
 (SR0202 SEG 0210/0000)
 ERBS MILL RD
 (T342)

001631 FT
 0040/1561
 0040/1023
 000070 FT
 000070 FT
 000070 FT
 000070 FT
 000000 FT
 000000 FT



001631 FT DEKALB ST
 0040/1561 (SR0202 SEG 0210/0000)
 000070 FT 2 0 46126 0 00 0115+50
 TOWNSHIP LINE RD
 (SR3001 SEG 0070/0822)
 INTER-BK SWEDE RD
 (T578)
 0040/0000 LENGTH(AH 1561 BK 3005)
 000070 FT
 7030/0000 LENGTH(AH 3005 BK 2658)
 000070 FT
 7020/0000 LENGTH(AH 2658 BK 1396)
 000070 FT
 7014/0000 LENGTH(AH 1396 BK 0070)
 BMSSEN 46/3008/0012/0000
 * REF-AHD SWEDE RD
 (T578)
 0012/0070 EAST NORRITON T
 000000 FT 1 0 46126 0 00 0044+70
 NC SW
 * REF-BK SWEDE RD
 (T578)
 STONEY BR.
 BMSBG 46/3008/0012/0000
 MFC BEGIN = B
 0012/0000 LENGTH(AH 0070 BK 1550)
 000000 FT
 7010/0000 LENGTH(AH 1550 BK 0000)

DIR: B TOTAL LEN: 4.062 MI. DIST: 06-4 SR: 3007
 LEFT MUN: PLYMOUTH T RIGHT MUN: PLYMOUTH T

SANDY HILL RD (SR3009 SEG 0142/0000) MONTEREY DR (TWP)	021447 FT 0070/2815 0070/2685		021447 FT SANDY HILL RD 0070/2815 (SR3009 SEG 0142/0000)
JOHNSON RD (SR3012 SEG 0020/0000)	0070/1465 018632 FT		0070/1465 JOHNSON RD (SR3012 SEG 0020/0000) MINUTEMAN DR (TWP) PLYMOUTH ELEM SCHOOL (PRDR) 018632 FT 2 0 46087 0 00 0027+90 FALCON WY (TWP) LENGTH(AH 2815 BK 2431) EAGLE DR (TWP)
UNNAMED PRDR (PRDR)	0060/0731 016201 FT		0060/0731 INTERCHANGE CORP CTR (PRDR) 016201 FT 2 0 46087 0 00 0051+00 IRWINS LN (TWP) LENGTH(AH 2431 BK 1672) GERMANTOWN PK (SR3053 SEG 0121/2613) (SR3053 SEG 0120/2616)
TURNPIKE RAMP RD (TNPK)	0050/0417		0050/1426 0050/1014 0050/0995 (APRA) TURNPIKE MAINTEN BMSSEN 46/3007/0050/0845 0 0 00000 0 00 0000+00 PA TURNPIKE BMSBG 46/3007/0050/0845 0050/0845 0050/0417

DIR: B TOTAL LEN: 4.062 MI.
 LEFT MUN: PLYMOUTH T

DIST: 06-4 SR: 3007
 RIGHT MUN: PLYMOUTH T

014529 FT

014529 FT 2 0 46087 0 00 0067+72
 RAMP D RD
 (SR8024 SEG 0500/0000)
 0050/0000 LENGTH(AH 1672 BK 2302)
 7476 RAMP M
 0040/2091 OP ID 46/7276/9903/3369
 PA TPK (RAMP N)
 0040/1986 OP ID 46/7276/9903/3370
 PA TPK (RAMP H)
 0040/1914 OP ID 46/7276/9903/3372
 RAMP C RD
 (SR8024 SEG 0020/2482)
 0040/1880
 0040/1699 BMS EN 46/3007/0040/1667
 2 0 46087 0 00 0075+17
 PLYMOUTH CREEK
 0040/1667 BMSBG 46/3007/0040/1667

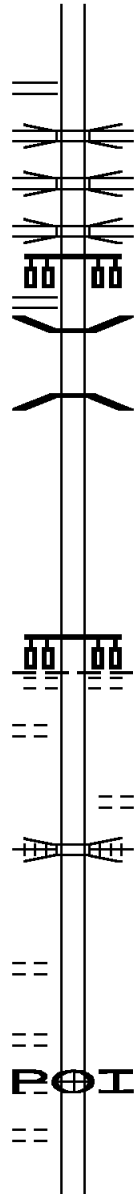
012227 FT

012227 FT 2 0 46087 0 00 0091+64
 NC PLYMOUTH RD
 BUTLER PK
 (CNTY)
 PLYMOUTH
 WHITEMARSH T
 0040/0000 LENGTH(AH 2302 BK 3236)
 0034/2341 CAMBURN RD
 (TWP)
 0034/1845 NORFOLK SOUTHERN
 OVERPASS IS RR X-ING

CARRIAGE CT
 (TWP)



0034/2949

WOODBINE WY
 (T643) 0034/0479
 2 0 46087 0 00 0123+20 008991 FT
 WILDFLOWER DR
 (T641) 0034/0000
 COLONIAL DR
 (PRDR) 0030/2890
 UNKNOWN RD
 (TWP) 0030/2767
 UNKNOWN RD



008991 FT
 0034/0000 LENGTH(AH 3236 BK 3085)
 0030/2890 (APRA) COLONIAL SCHOOL

DIR: B TOTAL LEN: 4.062 MI. DIST: 06-4 SR: 3007
LEFT MUN: WHITEMARSH T RIGHT MUN: WHITEMARSH T

(TWP)	0030/2132	==			
FRANKLIN WY					
(T626)	0030/1866	==			
UNKNOWN RD					
(TWP)	0030/1671	==			
UNKNOWN RD					
(TWP)	0030/1217	==			
UNKNOWN RD					
(TWP)	0030/0678	==			
UNKNOWN RD					
(TWP)	0030/0239	==			
TO 3014/0050 SH					
(CONN)	0030/0160	==			
	005906 FT	==		005906 FT	2 0 46087 0 00 0154+18
					JOSHUA RD
					(SR3014 SEG 0060/0000)
					
REDWOOD RD				0030/0000	MFC BEGIN = C
(T513)	0024/0814	==			LENGTH(AH 3085 BK 1242)
2 0 46087 0 00 0166+71	004664 FT				004664 FT
FOUNTAIN GREEN RD				0024/0000	LENGTH(AH 1242 BK 3008)
(T563)	0024/0000	==			
THOMAS RD	001656 FT			001656 FT	2 0 46087 0 00 0196+79
(T314)	0020/0000	==			(APRA) EUGENIA HOSPITAL
			POI	0020/0000	LENGTH(AH 3008 BK 1656)
	000000 FT			000000 FT	2 0 46087 0 00 0213+46
					NC FL LOURTOWN RD
					STENTON AV
					(SR3003 SEG 0050/0000)
				INTER-BK	CRICKET RD
					(T338)
				0010/0000	MFC BEGIN = D
					LENGTH(AH 1656 BK 0000)

EXTRACT DATE: 12/21/2020 ROADWAY MANAGEMENT SYSTEM PAGE NUMBER: 455
PRINT DATE: 12/23/2020 SLD COUNTY/SR - ANNUAL PRINT COUNTY: MONTGOMERY
DIR: B TOTAL LEN: 4.524 MI. DIST: 06-4 SR: 3006
LEFT MUN: WORCESTER T RIGHT MUN: WORCESTER T

023889 FT

023889 FT MORRIS RD

DIR: B TOTAL LEN: 4.524 MI. DIST: 06-4 SR: 3006
 LEFT MUN: WORCESTER T RIGHT MUN: WORCESTER T

WISTER MEWS DR
 (PRDR)

0110/2513

LC FOR BETHEL DR
 (CONN)
 BETHEL DR
 (T433)

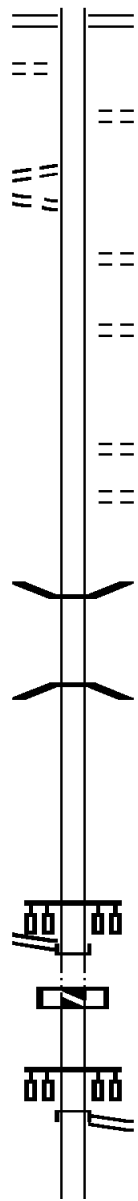
0110/2248

0110/1960

021130 FT

019191 FT

2 0 46128 0 00 0000+00 017012 FT
 SKIPPACK PK
 (SR0073 SEG 0380/0260) 0090/0000
 017012 FT



0110/2759 (SR2001 SEG 0120/0000)

0110/2417 MUIRFIELD WY
 (T472)

0110/1474 HILLCREST DR
 (T445)

0110/0732 COLD SPRING RD
 (T446)

021130 FT 2 0 46128 0 00 0044+24
 SIBEL CR
 (T432)

S 0110/0000 LENGTH(AH 2759 BK 1939)

0100/1477 DEEP MEADOW LN
 (T476)

0100/0169 BMS EN 46/3006/0100/0000
 019191 FT 2 0 46128 0 00 0022+22

S 0100/0000 PA TURNPIKE NORTHEAST E
 BMSBG 46/3006/0100/0000
 LENGTH(AH 1939 BK 2179)

NC BETHEL RD
 017012 FT
 INTER-BK

S 0090/0000 SKIPPACK PK
 (SR0073 SEG 0380/0260)

017012 FT LTH AH 002179 BK 000100

7084/0000 LTH AH 000100 BK 002940
 INTER-AHD SKIPPACK PK
 (SR0073 SEG 0380/0000)

0080/2940 SKIPPACK PK
 (SR0073 SEG 0380/0000)

EXTRACT DATE: 12/21/2020
PRINT DATE: 12/23/2020

ROADWAY MANAGEMENT SYSTEM
SLD COUNTY/SR - ANNUAL PRINT

PAGE NUMBER: 453
COUNTY: MONTGOMERY

DIR: B TOTAL LEN: 4.524 MI.
LEFT MUN: WORCESTER T

DIST: 06-4 SR: 3006
RIGHT MUN: WORCESTER T

014072 FT	==	==	014072 FT	2 0 46127 0 00 0057+68
				POLE LINE RD
				(PRDR)
			5 0080/0000	LENGTH(AH 2940 BK 1372)
012700 FT	==	==	012700 FT	2 0 46127 0 00 0042+91
				BEAN RD
				(T346)
			5 0070/0000	LENGTH(AH 1372 BK 2233)
010467 FT			010467 FT	2 0 46127 0 00 0020+41
			5 0064/0000	LENGTH(AH 2233 BK 2065)
			0060/0567	BMSEN 46/3006/0060/0555
				2 0 46127 0 00 0005+55
				BRANCH STONY CREEK
008402 FT			0060/0555	BMSBG 46/3006/0060/0555
			008402 FT	2 0 46127 0 00 0000+00
				TOWNSHIP LINE RD
				(SR3001 SEG 0100/1399)
			INTER-BK	WHITEHALL RD
				(T578)
			5 0060/0000	LENGTH(AH 2065 BK 3388)
008402 FT			008402 FT	7050/0000
				LENGTH(AH 3388 BK 2412)
008402 FT			008402 FT	7040/0000
				LENGTH(AH 2412 BK 2315)
008402 FT			008402 FT	7032/0000
				LENGTH(AH 2315 BK 1374)
			* REF-AHD	BMSEN 46/3006/0030/1333
				WHITEHALL RD
				(T578)
			0030/1374	WEST NORRITON T
				0 0 00000 0 00 0000+00
				KEPNER CREEK

DIR: B TOTAL LEN: 4.524 MI. DIST: 06-4 SR: 3006
 LEFT MUN: WEST NORRITON T RIGHT MUN: WEST NORRITON T

STONYBROOK DR
 (TWP) 0030/0891

1 1 00023 0 00 0071+79 007028 FT
 EAGLE DR
 (TWP) 0030/0000

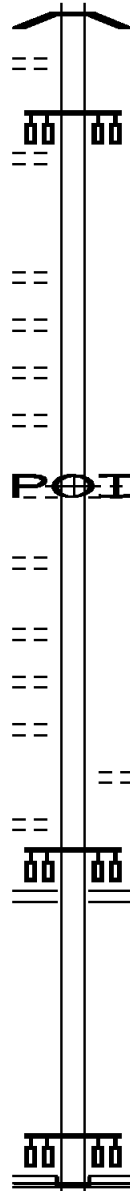
CLINTON RD
 (TWP) 0020/1905
 CARSON DR
 (TWP) 0020/1457
 WAYNE DR
 (TWP) 0020/1084
 ARDIN DR
 (TWP) 0020/0717

1 1 00023 0 00 0037+96 003836 FT
 JAMES ST
 (TWP) 0020/0000

SPERA LN
 (TWP) 0010/3067
 FLANNERY DR
 (TWP) 0010/2663
 KOEGEL LN
 (TWP) 0010/2423

MIDDLETON PL
 (TWP) 0010/1752

000000 FT



0030/1333 BMSBG 46/3006/0030/1333

007028 FT

5 0030/0000 LENGTH(AH 1374 BK 3192)

(APRA) NORRISTOWN STATE
 STERIGERE ST
 (TWP)

0020/0373
 003836 FT

5 0020/0000 LENGTH(AH 3192 BK 3836)

0010/1849 LYNN DR
 (TWP)

0010/1192 MARSHALL ST
 (SR3019 SEG 0030/0000)

000000 FT 1 1 00023 0 00 0000+00
 NC WH WHITEHALL RD
 MAIN ST
 (SR3009 SEG 0043/0000)
 (SR3009 SEG 0042/0000)

INTER-BK WHITEHALL RD
 (TWP)

5 0010/0000 MFC BEGIN = C
 LENGTH(AH 3836 BK 0000)

EXTRACT DATE: 12/21/2020 ROADWAY MANAGEMENT SYSTEM PAGE NUMBER: 451
 PRINT DATE: 12/23/2020 SLD COUNTY/SR - ANNUAL PRINT COUNTY: MONTGOMERY

DIR: B TOTAL LEN: 2.763 MI. DIST: 06-4 SR: 3005
 LEFT MUN: WHITEMARSH T RIGHT MUN: WHITEMARSH T

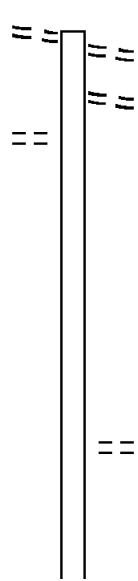
BUTLER PK
 (CNTY)

014587 FT
 0040/3495

SIENNA LN
 (TWP)

0040/3258

011092 FT



014587 FT BUTLER PK
 0040/3495 (CNTY)
 COLD POINT HILL RD
 0040/3370 (T343)

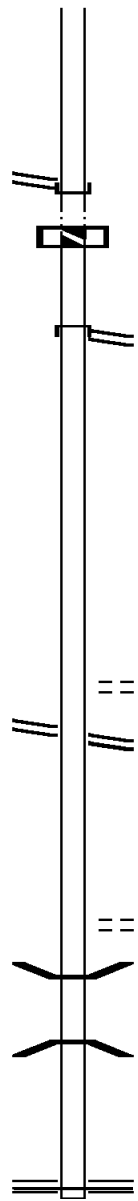
011092 FT 2 0 46088 0 00 0035+43
 CAMPUS DR
 (T316)
 5 0040/0000 LENGTH(AH 3495 BK 3454)

DIR: B TOTAL LEN: 2.763 MI. DIST: 06-4 SR: 3005
LEFT MUN: WHITEMARSH T RIGHT MUN: WHITEMARSH T

2 0 46088 0 00 0069+97 007638 FT
STENTON AV
(SR3003 SEG 0070/0468) 0030/0000
007638 FT

003869 FT
JOSHUA RD
(SR3014 SEG 0080/2599) 0010/3271

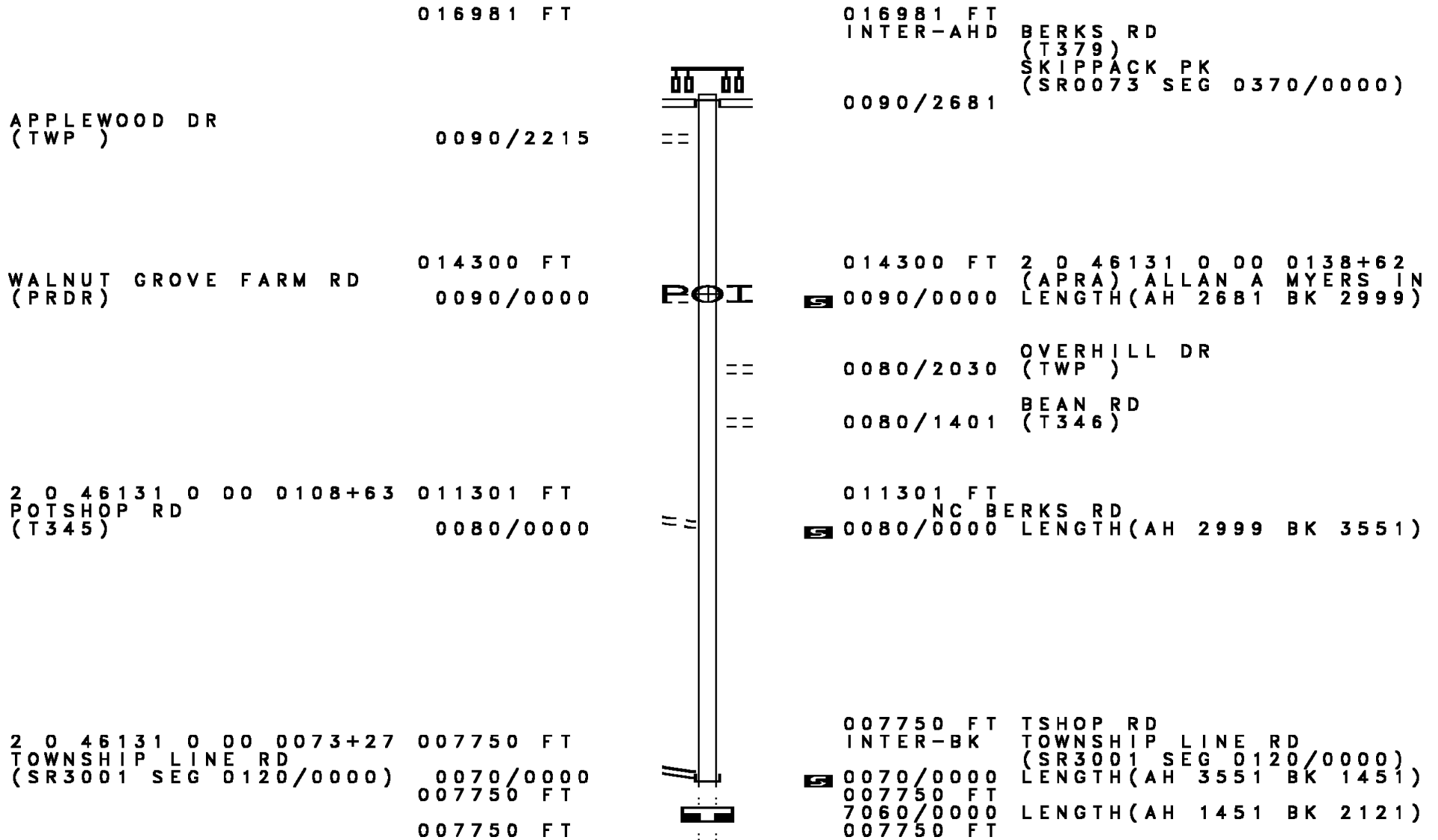
000000 FT



007638 FT
INTER-BK STENTON AV
(SR3003 SEG 0070/0468)
5 0030/0000 LTH AH 003454 BK 000793
007638 FT
7024/0000 LTH AH 000793 BK 003769
INTER-AHD STENTON AV
(SR3003 SEG 0070/1241)
STENTON AV
0020/3769 (SR3003 SEG 0070/1241)

003869 FT 2 0 46089 0 00 0038+16
PRIVATE DR
(PRDR)
5 0020/0000 LENGTH (AH 3769 BK 3869)
JOSHUA RD
0010/3271 (SR3014 SEG 0080/2599)

0010/0959 TOLAND DR
(T524)
0010/0357 BMSBN 46/3005/0010/0345
0 0 00000 0 00 0000+00
WISSAHICKON
0010/0345 BMSBG 46/3005/0010/0345
000000 FT 2 0 46089 0 00 0077+45
NC MI LITIA HILL RD
SKIPPACK PK
(SR0073 SEG 0530/1544)
MFC BEGIN = D
5 0010/0000 LENGTH (AH 3869 BK 0000)



EXTRACT DATE: 12/21/2020
PRINT DATE: 12/23/2020

ROADWAY MANAGEMENT SYSTEM
SLD COUNTY/SR - ANNUAL PRINT

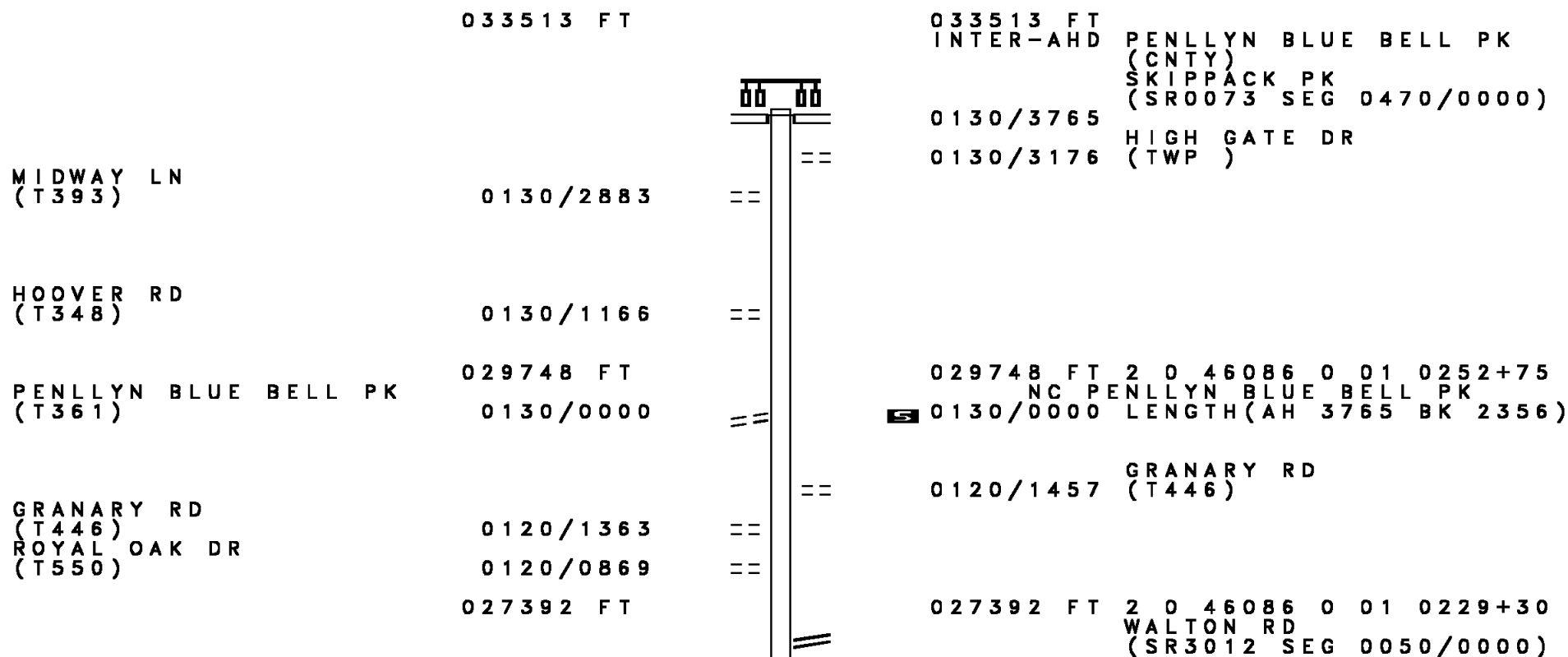
PAGE NUMBER: 448
COUNTY: MONTGOMERY

DIR: B TOTAL LEN: 3.216 MI.
LEFT MUN: WEST NORRITON T

DIST: 06-4 SR: 3004
RIGHT MUN: WEST NORRITON T

Stationing	Distance	Right-of-Way	Property/Notes
007750 FT		7050/0000	LENGTH(AH 2121 BK 3766)
007750 FT		007750 FT	
007750 FT		7040/0000	LENGTH(AH 3766 BK 1714)
		007750 FT	
		7032/0000	LENGTH(AH 1714 BK 0575)
		* REF-AHD	BURNSIDE AV (T576)
007175 FT		0030/0575	WEST NORRITON T
		007175 FT	2 0 46132 0 00 0071+58
			EAGLE DR (TWP)
ALEXANDER DR (TWP)	0020/2684	5 0030/0000	LENGTH(AH 0575 BK 3209)
ALEXANDER DR (TWP)	0020/1835		
		0020/1400	BMS EN 46/3004/0020/1373
			2 0 46132 0 00 0053+25
		0020/1373	STONY CR BR
			BMSBG 46/3004/0020/1373
			HOLLOWAY RD
		0020/1014	(TWP)
			ARDIN DR
		0020/0565	(TWP)
2 0 46132 0 00 0039+49	003966 FT	003966 FT	STERIGERE ST
OAKLAND RD (TWP)	0020/0000	5 0020/0000	LENGTH(AH 3209 BK 3966)
			DAVIS DR (TWP)
		0010/3210	(TWP)
			LIBERTY AV (TWP)
		0010/2503	(TWP)
			CHESTNUT AV (TWP)
WEBER LN (TWP)	0010/1671		
		0010/1584	PALMER DR (TWP)
			MARSHALL ST
		0010/1042	(SR3019 SEG 0030/3106)
		000000 FT	2 0 46132 0 00 0000+00
			NC BU BURNSIDE AV
			MAIN ST
			(SR3009 SEG 0022/0000)
			MFC BEGIN = D
		5 0010/0000	LENGTH(AH 3966 BK 0000)

DIR: B TOTAL LEN: 6.347 MI. DIST: 06-4 SR: 3003
 LEFT MUN: WHITPAIN T RIGHT MUN: WHITPAIN T



DIR: B TOTAL LEN: 6.347 MI. DIST: 06-4 SR: 3003
 LEFT MUN: WHITPAIN T RIGHT MUN: WHITPAIN T

WALTON RD
 (SR3012 SEG 0040/2764) 0100/2977

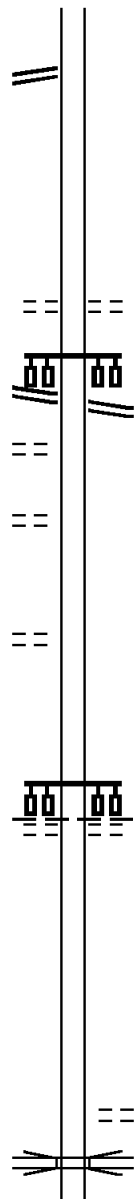
2 0 46086 0 01 0199+07 024092 FT
 NORRISTOWN RD
 (SR3001 SEG 0020/3193) 0100/0000
 OXFORD RD
 (TWP) 0090/2702

GOVERNORS WY
 (T519) 0090/2042

PEMBERTON RD
 (T427) 0090/0744

020795 FT

017925 FT



0120/0000 LENGTH(AH 2356 BK 3300)

0100/0078 NARCISSA RD
 (T457)

024092 FT NORRISTOWN RD
 (SR3001 SEG 0020/3193)
 0100/0000 LENGTH(AH 3300 BK 3297)

020795 FT 2 0 46086 0 01 0166+15
 BUTLER PK
 (CNTY)

0090/0000 WHITPAIN
 WHITEMARSH T
 LENGTH(AH 3297 BK 2870)

017925 FT 2 0 46086 0 01 0137+57
 SHEAFF LN
 (T341)
 0080/0000 LENGTH(AH 2870 BK 2192)
 PA TPK (1-276)
 0070/1784 OP ID 46/7276/9903/3556
 MILITIA HILL RD

DIR: B TOTAL LEN: 6.347 MI. DIST: 06-4 SR: 3003
 LEFT MUN: WHITEMARSH T RIGHT MUN: WHITEMARSH T

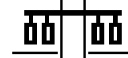
MILITIA HILL RD
 (SR3005 SEG 0030/0000) 0070/0468
 2 0 46086 0 01 0115+61 015733 FT
 ROGERS CR
 (T648) 0070/0000

0070/1241 (SR3005 SEG 0020/3769)

015733 FT

5 0070/0000 LENGTH(AH 2192 BK 3440)

012293 FT



0060/0770

JOSHUA RD
 (SR3014 SEG 0070/0000)

0060/0056
 012293 FT

BMSEN 46/3003/0060/0000
 2 0 46086 0 01 0078+23
 NORFOLK SOUTHERN RAI RR
 BMSBG 46/3003/0060/0000
 LENGTH(AH 3440 BK 2860)

5 0060/0000

HIGHWAY MATERIALS RD
 (PRDR) 0050/2214



0050/2214 (APRA) HIGHWAY MATERIAL

2 0 46086 0 01 0052+53 009433 FT
 FLOURTOWN RD
 (SR3007 SEG 0010/0000) 0050/0000

009433 FT

CRICKET RD
 (T338)

5 0050/0000 LENGTH(AH 2860 BK 1574)

007859 FT



0040/0560
 0040/0307

VALLEY GREEN RD
 (T335)
 BMSEN 46/3003/0040/0246
 0 0 00000 0 00 0000+00
 WISSAHICKON CRK

0040/0246
 007859 FT

BMSBG 46/3003/0040/0246
 2 0 46086 0 01 0036+26

5 0040/0000 LENGTH(AH 1574 BK 2084)



DIR: B TOTAL LEN: 6.347 MI. DIST: 06-4 SR: 3003
 LEFT MUN: WHITEMARSH T RIGHT MUN: WHITEMARSH T

2 0 46086 0 01 0016+90 005775 FT
 PRIVATE DR
 (PRDR) 0030/0000

NORTHWESTERN AV
 (TWP) 0020/0735

003440 FT

ERDENHEIM ST
 (CITY) 0010/3344

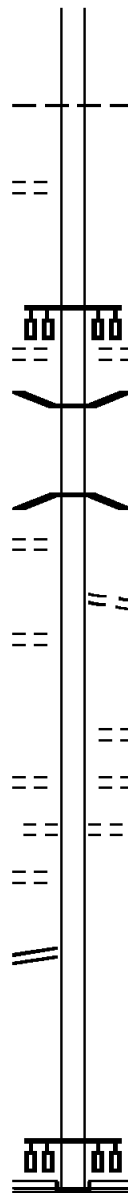
WHITEMARSH ST
 (CITY) 0010/2803

MEADOWBROOK AV
 (CITY) 0010/1212

BELLS MILL RD
 (CITY) 0010/0662

RAMP A RD
 (SR9153 SEG 0250/0000) 0010/0053
 000000 FT

STENTON AV
 (SR4002 SEG 0011/0000)
 (SR4002 SEG 0010/0000) 0010/0000



0030/0146 WHITEMARSH
 005775 FT SPRINGFIELD T
 0030/0000 LENGTH(AH 2084 BK 2335)

0020/0735 WISSAHICKON AV
 (TWP)
 0020/0043 BMS EN 46/3003/0020/0000
 003440 FT 2 0 46086 0 00 0034+57
 MILL RUN
 0020/0000 BMSBG 46/3003/0020/0000
 LENGTH(AH 2335 BK 3440)

0010/3002 GORDON LN
 (TWP)

0010/1800 WHITEMARSH AV
 (TWP)
 0010/1212 MEADOWBROOK LN
 (TWP)
 0010/0943 HILLCREST AV
 (TWP)

000000 FT 2 0 46086 0 00 0000+00
 NC ST STENTON AV
 BETHLEHEM PK
 (SR2018 SEG 0010/0000)
 (SR2018 SEG 0011/0000)

INTER-BK PAPER MILL RD
 (SR2032 SEG 0010/0000)
 MFC BEGIN = C
 0010/0000 LENGTH(AH 3440 BK 0000)

DIR: B TOTAL LEN: 3.145 MI. DIST: 06-4 SR: 3002
 LEFT MUN: WORCESTER T RIGHT MUN: WORCESTER T

SPRING HILL RD
 (TWP)
 WOODLYN AV
 (T412)

016605 FT

016605 FT
 INTER-AHD TROOPER RD
 (T381)
 TOWNSHIP LINE RD
 (SR3001 SEG 0130/0000)

014707 FT

014707 FT 2 0 46123 0 00 0146+72
 SCHUTZ RD
 (T339)
 EAST NORRITON
 WORCESTER T
 5 0070/0000 LENGTH(AH 1898 BK 2518)

0060/1189

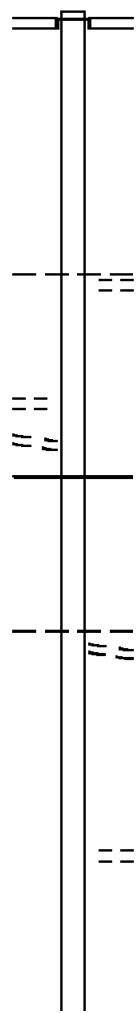
0060/0769

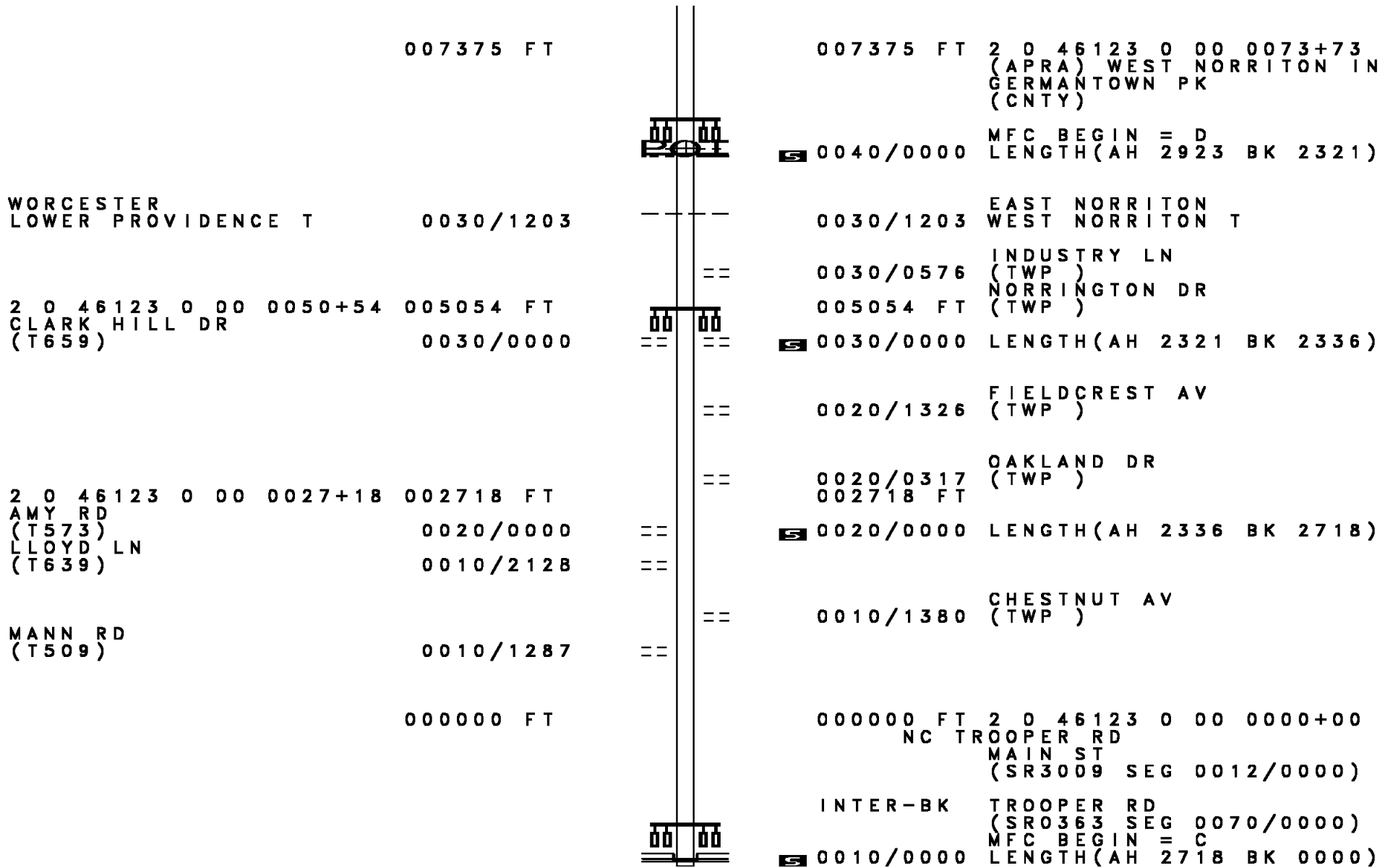
0060/0745 MFC BEGIN = E
 012189 FT 2 0 46123 0 00 0121+63
 WOODLAND AV
 (T544)
 WORCESTER
 EAST NORRITON T
 5 0060/0000 LENGTH(AH 2518 BK 1891)

012189 FT

010298 FT

010298 FT 2 0 46123 0 00 0102+96
 CIRAK AV
 (TWP)
 5 0050/0000 LENGTH(AH 1891 BK 2923)





DIR: B TOTAL LEN: 10.530 MI. DIST: 06-4 SR: 3001
 LEFT MUN: SKIPPACK T RIGHT MUN: SKIPPACK T

055599 FT		055599 FT	SKIPPACK PK
		0190/3567	(SR0073 SEG 0280/0491)
		0190/2675	ARCADIA LN (T477)
		0190/0687	BMSEN 46/3001/0190/0672 2 0 46067 0 00 0328+40 BRANCH OF SKIPPACK CREEK
		0190/0672	BMSBG 46/3001/0190/0672
052032 FT		052032 FT	2 0 46067 0 00 0328+40 CEDARS RD (T312)
		0190/0000	LENGTH(AH 3567 BK 1997)
		0180/0720	BMSEN 46/3001/0180/0684 2 0 46067 0 00 0315+35 ZACHARIAS CREEK
		0180/0684	BMSBG 46/3001/0180/0684
2 0 46067 0 00 0308+25	050035 FT	050035 FT	
ANDERS RD		0180/0000	LENGTH(AH 1997 BK 2756)
(SR4008 SEG 0110/0557)	0180/0000	0170/1926	ANDERS RD (T315)
		047279 FT	2 0 46194 0 00 0093+91 GREEN HILL RD (T399) SKIPPACK WORCESTER T
		0170/0000	LENGTH(AH 2756 BK 2343)
LITTLE CREEK LN (TWP)	0160/1378		

DIR: B TOTAL LEN: 10.530 MI. DIST: 06-4 SR: 3001
 LEFT MUN: WORCESTER T RIGHT MUN: WORCESTER T

2 0 46194 0 00 0067+86	044936 FT		044936 FT
KRIEBEL MILL RD (T395)	0160/0000	==	0160/0000 LENGTH(AH 2343 BK 3360)
			KRIEBEL MILL RD (T395)
		==	0150/2517
HEDWIG LN (T441)	0150/1879	==	
	041576 FT		041576 FT
		==	2 0 46194 0 00 0036+21 HOLLOW RD (T391)
		==	0150/0000 LENGTH(AH 3360 BK 3635)
	037941 FT		037941 FT
			2 0 46194 0 00 0000+00 NC STUMP HALL RD VALLEY FORGE RD (SR0363 SEG 0130/0000)
			MFC BEGIN = D
		==	0140/0000 LENGTH(AH 3635 BK 2572)
TROOPER RD (SR3002 SEG 0070/1898) WORCESTER EAST NORRITON T	035369 FT		035369 FT
	0130/0000	==	2 0 46154 0 00 0267+32 TROOPER RD (T381)
		==	0130/0000 LENGTH(AH 2572 BK 2547)

DIR: B TOTAL LEN: 10.530 MI. DIST: 06-4 SR: 3001
 LEFT MUN: EAST NORRITON T RIGHT MUN: WHITPAIN T

Structure ID	Structure Length (FT)	Structure Description	Right of Way (AH/BK)
0120/1071	8	BRANCH STONEY CREEK STRUCTURE	46/3001/0120/1071
032822	032822	POTSHOP RD (T577)	2 0 46154 0 00 0242+90 (SR3004 SEG 0070/0000)
0110/2806	0110/2806	EISENHOWER DR (T538)	0120/0000 LENGTH(AH 2547 BK 2996)
029826	029826	SUNSET AV (T379)	0110/0000 LENGTH(AH 2996 BK 2664)
0100/1399	0100/1399	WHITEHALL RD (T578)	0100/1399 (SR3006 SEG 0060/0000)
0100/0000	027162	KNOELLER RD (T519)	0100/0000 LENGTH(AH 2664 BK 1668)
0094/1209	0094/1209	SHARON LN (T503)	0094/0000 LENGTH(AH 1668 BK 2378)
025494	025494	WALESD RD (T377)	2 0 46154 0 00 0169+49 (SR3004 SEG 0070/0000)
0090/2323	0090/2323	WORCESTER WHITPAIN T	0090/2323

EXTRACT DATE: 12/21/2020
PRINT DATE: 12/23/2020

ROADWAY MANAGEMENT SYSTEM
SLD COUNTY/SR - ANNUAL PRINT

PAGE NUMBER: 438
COUNTY: MONTGOMERY

DIR: B TOTAL LEN: 10.530 MI.
LEFT MUN: EAST NORRITON T

DIST: 06-4 SR: 3001
RIGHT MUN: WHITPAIN T

Street Name	Segment ID	Length (FT)	Notes
BRIAR HILL LN (PRDR)	0090/0757		
ROLAND DR (T515)	0090/0000	023116 FT	2 0 46154 0 00 0142+20
GREEN HILL LN (T514)	0080/0870	020874 FT	
SWEDE RD (T578)	0070/0822		
DEKALB BL (T403)	0070/0106	018696 FT	
BUTCHERS LN (T372)	0060/2953		
HANNAH AV (T369)	0060/2232		
KIMBERLY DR			

Segment ID	Length (FT)	Notes
0090/1614		(AAR 589842C) #TRKS 01
0090/1606		(AAR 589842C) #TRKS 01
0090/1099		BMSEN 46/3001/0090/1033 2 0 46154 0 00 0142+20 STONY CREEK
0090/1033		BMSBG 46/3001/0090/1033 ERBS MILL RD
0090/0888		(T342)
0090/0279		CLEARVIEW AV (T378)
0090/0000		LENGTH(AH 2378 BK 2242) CASSELL DR (T466)
0080/1655		
0080/0870		WINCHESTER DR (T469)
0080/0000		LENGTH(AH 2242 BK 2178) ARLINGTON RD (T450)
0070/0822		SWEDE RD (SR3008 SEG 0040/0000)
0070/0000		LENGTH(AH 2178 BK 3339) DEKALB PK (SR0202 SEG 0200/0000)
0060/2232		TOWNLIN DR (PRDR)
0060/1977		BMSEN 46/3001/0060/1967 0 0 00000 0 00 0000+00 STONE BR.
0060/1967		BMSBG 46/3001/0060/1967

DIR: B TOTAL LEN: 10.530 MI. DIST: 06-4 SR: 3001
 LEFT MUN: EAST NORRITON T RIGHT MUN: WHITPAIN T

Segment Description	Stationing	Length (FT)	Notes
(T554) HEMLOCK DR	0060/1282		
(T498) OAK DR	0060/0846		
(T499) ARCH RD	0060/0421		
2 0 46154 0 00 0068+86	015357 FT	015357 FT	
(T366) EAST NORRITON			ARCH STREET RD (T367)
PLYMOUTH T	0060/0000		LENGTH(AH 3339 BK 2108)
OAKWOOD DR (TWP)	0050/1475		
AZALEA TE (TWP)	0050/1099		SHERWOOD DR (T403)
	013249 FT	013249 FT	2 0 46154 0 00 0054+86
			SHEFFIELD DR (T399)
			LENGTH(AH 2108 BK 1689)
PLYMOUTH ROCK RD (TWP)	0040/0809		
JOLLY RD (TWP)	0040/0451		
	011560 FT	0040/0264	PA TURNPIKE (1-476)
		011560 FT	OP ID 46/7476/9900/2176
			2 0 46154 0 00 0031+30
			UNION MEETING RD (T459)
			LENGTH(AH 1689 BK 3108)
BUSINESS PARK RD (PRDR)	0030/2180	0030/2180	PENLLYN BLUE BELL PK (T361)
		0030/1694	
		0030/0767	SENTRY PY WEST (PRDR)
	008452 FT	0030/0130	FROM 3012/0040 SH (CONN)
		008452 FT	2 0 46154 0 00 0000+00

DIR: B TOTAL LEN: 10.530 MI. DIST: 06-4 SR: 3001
 LEFT MUN: PLYMOUTH T RIGHT MUN: WHITPAIN T

TOWNSHIP LINE RD
 (T454)
 PLYMOUTH
 WHITPAIN T

0030/0000

LC TO NARCISSA RD
 (CONN)

0024/0141

2 0 46085 0 00 0034+28 005043 FT
 NARCISSA RD
 (T457)

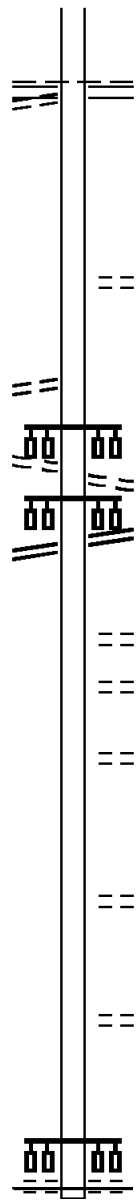
0024/0000

STENTON AV
 (SR3003 SEG 0100/0000)

0020/3193

001752 FT

000000 FT



NC TOWNSHIP LINE RD
 WALTON RD
 (SR3012 SEG 0040/0000)
 LENGTH(AH 3108 BK 3409)

0030/0000

0024/1145 SENTRY PY
 (PRDR)

005043 FT NARCISSA RD
 (T457)
 LENGTH(AH 3409 BK 3291)
 STENTON AV
 (SR3003 SEG 0100/0000)

0024/0000

0020/3193

0020/2114 HUNTSMAN LN
 (T513)
 0020/1567 HUNTSMAN LN
 (T513)

0020/0952 COPPER BEECH DR
 (TWP)

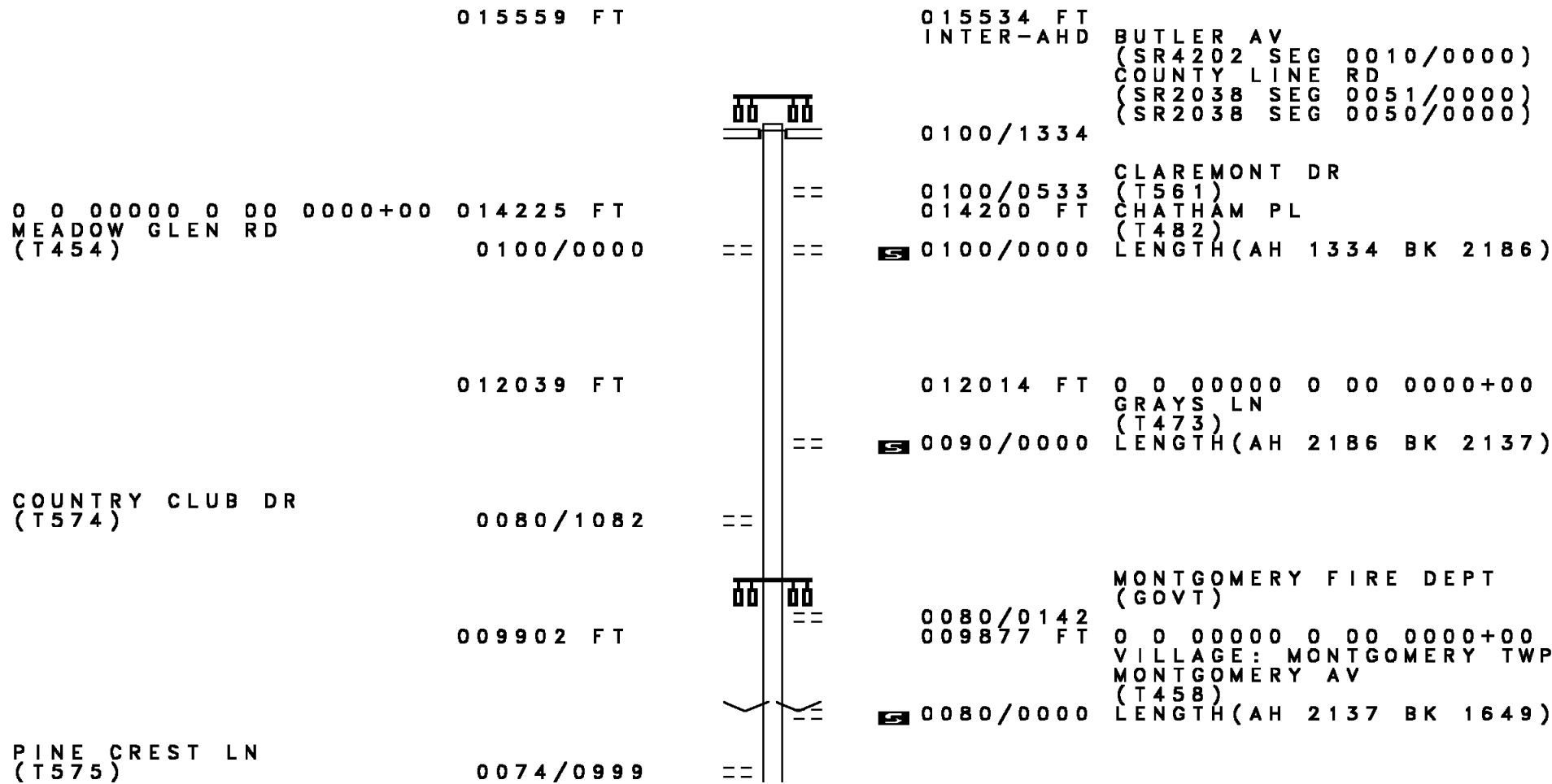
001752 FT 2 0 46085 0 00 0067+29
 MCCLURE DR
 (T562)

0020/0000

0010/0385 GLENMORE MANOR DR
 (PRDR)
 000000 FT 2 0 46085 0 00 0084+81
 NC NO RRRISTOWN RD
 BUTLER PK
 (CNTY)

0010/0000 MFC BEGIN = C
 LENGTH(AH 1752 BK 0000)

DIR: N TOTAL LEN: 2.947 MI. DIST: 06-4 SR: 2202
 LEFT MUN: MONTGOMERY T RIGHT MUN: MONTGOMERY T



015559 FT

015534 FT
 INTER-AHD

BUTLER AV
 (SR4202 SEG 0010/0000)
 COUNTY LINE RD
 (SR2038 SEG 0051/0000)
 (SR2038 SEG 0050/0000)

0100/1334

0 0 00000 0 00 0000+00 014225 FT
 MEADOW GLEN RD
 (T454) 0100/0000

0100/0533
 014200 FT

CLAREMONT DR
 (T561)
 CHATHAM PL
 (T482)
 LENGTH(AH 1334 BK 2186)

012039 FT

012014 FT

0 0 00000 0 00 0000+00
 GRAYS LN
 (T473)
 LENGTH(AH 2186 BK 2137)

COUNTRY CLUB DR
 (T574) 0080/1082

009902 FT

0080/0142
 009877 FT

MONTGOMERY FIRE DEPT
 (GOVT)
 0 0 00000 0 00 0000+00
 VILLAGE: MONTGOMERY TWP
 MONTGOMERY AV
 (T458)
 LENGTH(AH 2137 BK 1649)

PINE CREST LN
 (T575) 0074/0999

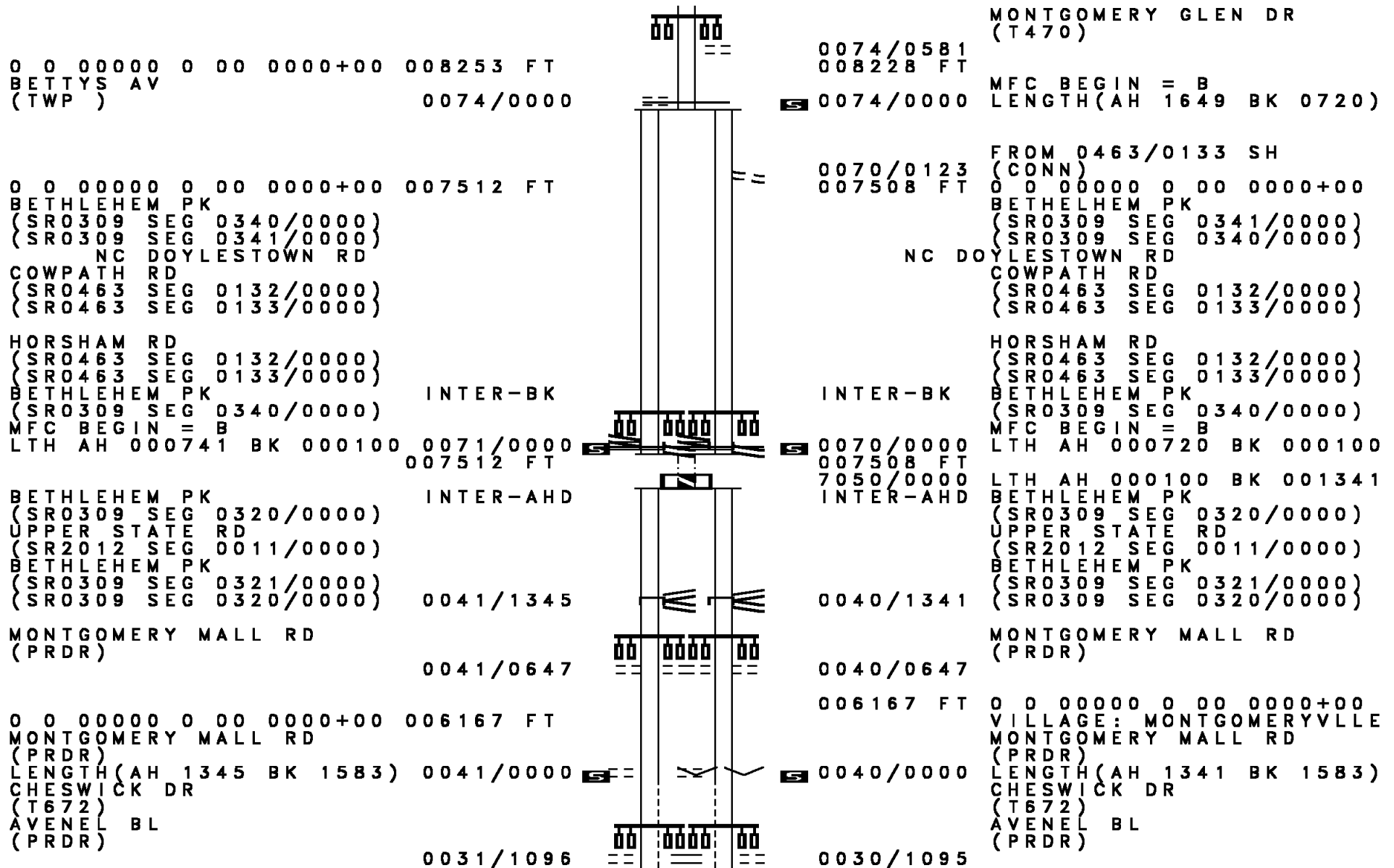
EXTRACT DATE: 12/21/2020
PRINT DATE: 12/23/2020

ROADWAY MANAGEMENT SYSTEM
SLD COUNTY/SR - ANNUAL PRINT

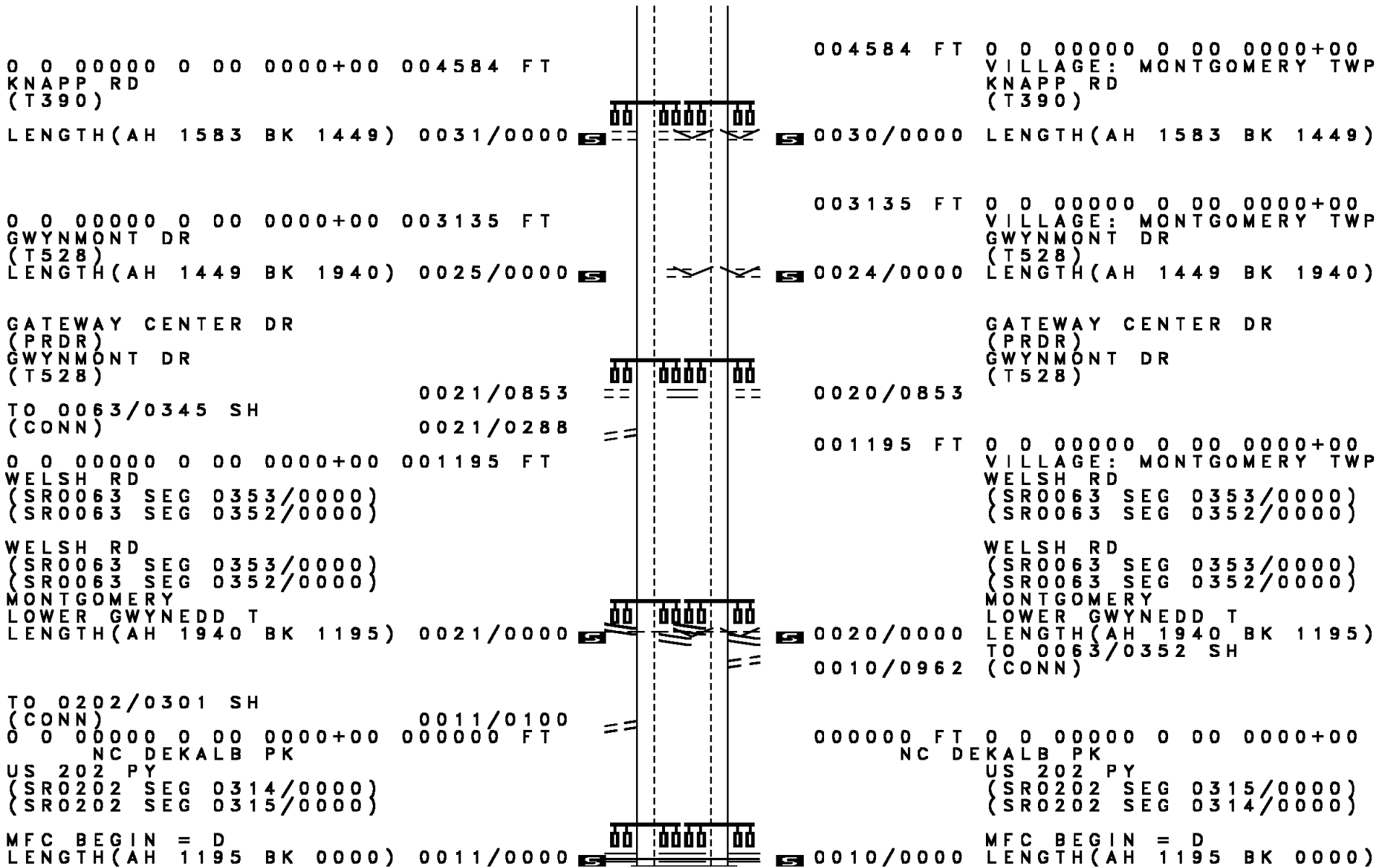
PAGE NUMBER: 434
COUNTY: MONTGOMERY

DIR: N TOTAL LEN: 2.947 MI.
LEFT MUN: MONTGOMERY T

DIST: 06-4 SR: 2202
RIGHT MUN: MONTGOMERY T

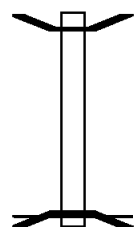


DIR: N TOTAL LEN: 2.947 MI. DIST: 06-4 SR: 2202
 LEFT MUN: MONTGOMERY T RIGHT MUN: MONTGOMERY T



EXTRACT DATE: 12/21/2020 ROADWAY MANAGEMENT SYSTEM PAGE NUMBER: 432
 PRINT DATE: 12/23/2020 SLD COUNTY/SR - ANNUAL PRINT COUNTY: MONTGOMERY
 DIR: B TOTAL LEN: .019 MI. DIST: 06-4 SR: 2108
 LEFT MUN: LOWER GWYNEDD T RIGHT MUN: LOWER GWYNEDD T

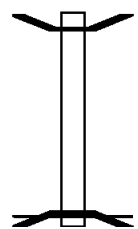
000100 FT
 000000 FT



000100 FT BMSBN 46/2108/0010/0000
 * REF-AHD CEDAR HILL RD
 0010/0100 (TWP)
 000000 FT 0 0 00000 0 00 0000+00
 * REF-BK NC CEDAR HILL RD
 CEDAR HILL RD
 (TWP)
 TRAFFIC ROUTE 309 (SB)
 BMSBG 46/2108/0010/0000
 MFC BEGIN = E
 0010/0000 LENGTH(AH 0100 BK 0000)

EXTRACT DATE: 12/21/2020 ROADWAY MANAGEMENT SYSTEM PAGE NUMBER: 431
 PRINT DATE: 12/23/2020 SLD COUNTY/SR - ANNUAL PRINT COUNTY: MONTGOMERY
 DIR: B TOTAL LEN: .026 MI. DIST: 06-4 SR: 2102
 LEFT MUN: UPPER DUBLIN T RIGHT MUN: UPPER DUBLIN T

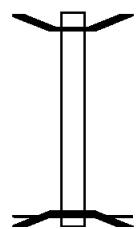
000135 FT
 000000 FT



000135 FT BMS EN 46/2102/0010/0000
 * REF-AHD SUMMIT AV
 0010/0135 (TWP)
 000000 FT 0 0 00000 0 00 0000+00
 * REF-BK NC SUMMIT AV
 SUMMIT AV
 (TWP)
 PA 309 BYPAS
 BMSBG 46/2102/0010/0000
 MFC BEGIN = E
 0010/0000 LENGTH(AH 0135 BK 0000)

EXTRACT DATE: 12/21/2020 ROADWAY MANAGEMENT SYSTEM PAGE NUMBER: 430
 PRINT DATE: 12/23/2020 SLD COUNTY/SR - ANNUAL PRINT COUNTY: MONTGOMERY
 DIR: B TOTAL LEN: .024 MI. DIST: 06-4 SR: 2100
 LEFT MUN: UPPER DUBLIN T RIGHT MUN: UPPER DUBLIN T

000128 FT
 000000 FT



```

000128 FT BMS EN 46/2100/0010/0000
* REF-AHD MADISON AV
0010/0128 (TWP )
000000 FT 0 0 00000 0 00 0000+00
          NC MA D I S O N AV
* REF-BK MADISON AV
          (TWP )
          PA 309 EXWY
          BMSBG 46/2100/0010/0000
          MFC BEGIN = E
5 0010/0000 LENGTH(AH 0128 BK 0000)
  
```


EXTRACT DATE: 12/21/2020 ROADWAY MANAGEMENT SYSTEM PAGE NUMBER: 429
PRINT DATE: 12/23/2020 SLD COUNTY/SR - ANNUAL PRINT COUNTY: MONTGOMERY

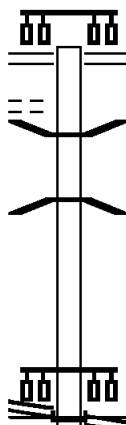
DIR: B TOTAL LEN: .262 MI. DIST: 06-4 SR: 2064
LEFT MUN: CHELTENHAM T RIGHT MUN: CHELTENHAM T

CLUBHOUSE LN
(PRDR)

001381 FT

0010/0919

2 0 46204 0 00 0000+00 000000 FT
CHELTENHAM AV
(SR2035 SEG 0010/0705) 0010/0000



001381 FT OGONTZ AV
(SR0309 SEG 0060/0000)
(SR0309 SEG 0061/0000)

0010/1381

0010/0716 BMS EN 46/2064/0010/0694
2 0 46204 0 00 0000+00
ROCK CREEK

0010/0694 BMSBG 46/2064/0010/0694

NC LIMEKILN PK

CHELTENHAM AV
(SR2035 SEG 0010/0705)

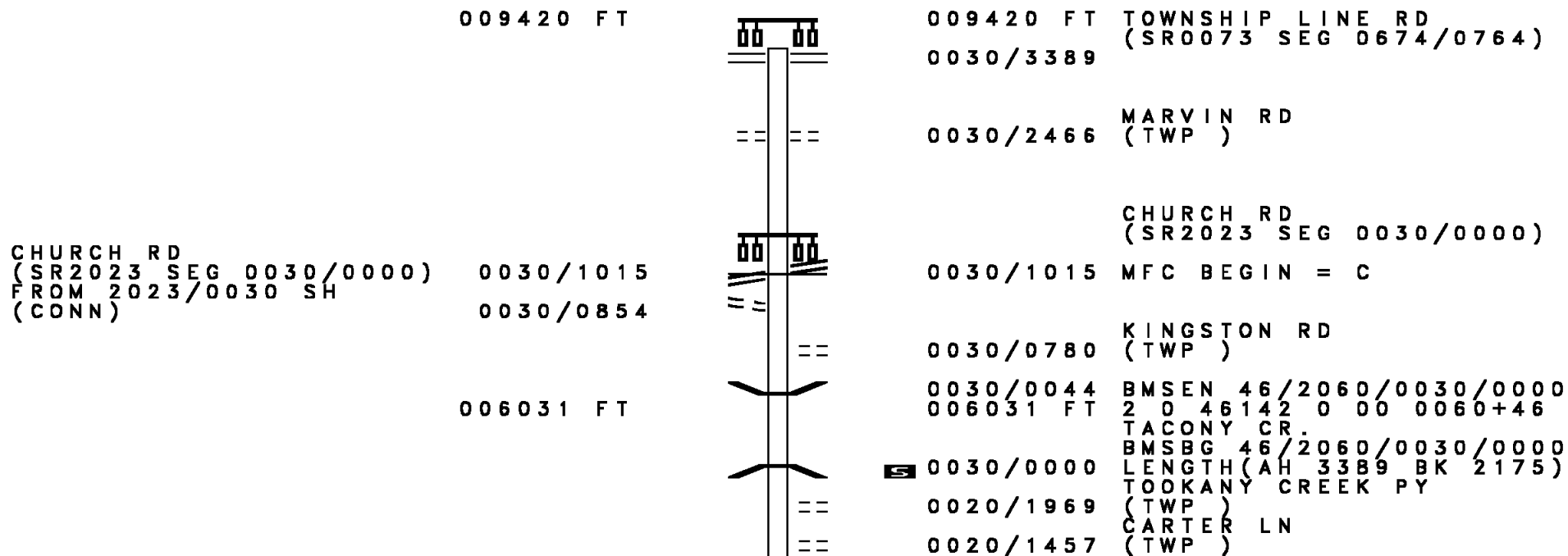
INTER-BK
000000 FT LIMEKILN PK
(CITY)

0010/0000 MFC BEGIN = E
LENGTH(AH 1381 BK 0000)

DIR: B TOTAL LEN: .905 MI. DIST: 06-4 SR: 2062
 LEFT MUN: CHELTENHAM T RIGHT MUN: CHELTENHAM T

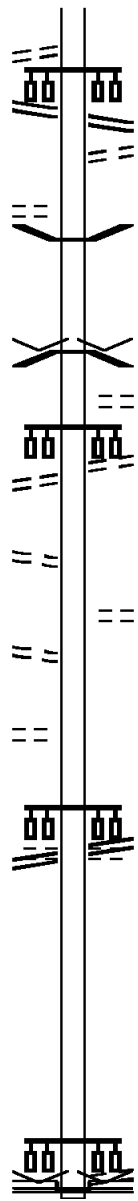
	004780 FT		004780 FT	ASHBOURNE RD (SR2025 SEG 0060/0000)
		==	0020/2277	BROOKFIELD RD (TWP)
COVENTRY AV (TWP)	0020/1397	==		
BARCLAY CR (TWP)	0020/0783	==		
	002503 FT	==	0020/0617	BELL RD (TWP)
		==	002503 FT	2 0 46124 0 00 0024+61 PARKVIEW RD (TWP)
		==	0020/0000	LENGTH(AH 2277 BK 2503)
BARCLAY CR (TWP)	0010/1872	==	0010/1872	BARCLAY RD (TWP)
		==		SUNNYBROOK AV (TWP)
NEW SECOND ST (SR2060 SEG 0010/1168)	0010/1143		0010/1143	NEW SECOND ST (SR2060 SEG 0010/1168)
ASBURY AV (TWP)	0010/0783	==		
		==	0010/0632	ASBURY AV (TWP)
VALLEY RD (TWP)	0010/0098	==	0010/0098	FROM 1002/0021 SH (CONN)
	000000 FT	==	000000 FT	2 0 46124 0 00 0000+00 NC OA K LANE RD CHELTENHAM AV (SR1002 SEG 0021/1871) (SR1002 SEG 0020/1848)
		==		INTER-BK OAK LANE RD (CITY)
		==	0010/0000	MFC BEGIN = E LENGTH(AH 2503 BK 0000)

DIR: B TOTAL LEN: 1.784 MI. DIST: 06-4 SR: 2060
 LEFT MUN: CHELTENHAM T RIGHT MUN: CHELTENHAM T



DIR: B TOTAL LEN: 1.784 MI. DIST: 06-4 SR: 2060
 LEFT MUN: CHELTENHAM T RIGHT MUN: CHELTENHAM T

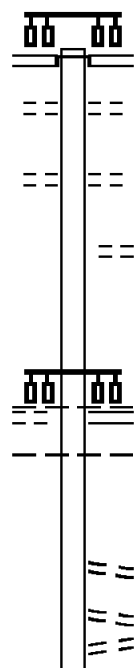
TO 2025/0040 SH (CONN)	0020/0986		
ASHBOURNE RD (SR2025 SEG 0050/0000)	0020/0872	0020/0872	ASHBOURNE RD (SR2025 SEG 0050/0000) TO 2025/0050 SH
GLENWOOD RD (TWP)	0020/0398	0020/0769	(CONN)
	003856 FT	0020/0026	BMS EN 46/2060/0020/0000
		003856 FT	2 0 46142 0 00 0038+54
			VILLAGE: ELKINS PARK
			TONACY CR.
		0020/0000	BMSBG 46/2060/0020/0000
			LENGTH(AH 2175 BK 3856)
		0010/3558	LC FROM COVENTRY AV
			(CONN)
COVENTRY AV (TWP)	0010/3473	0010/3473	COVENTRY AV (TWP)
SHORT LN (TWP)	0010/2545		
CLARION AV (TWP)	0010/2263		
HIGH AV (TWP)	0010/1552		
OAK LANE RD (SR2062 SEG 0010/1143)	0010/1168		OAK LANE RD (SR2062 SEG 0010/1143) SUNNYBROOK AV (TWP)
	000000 FT	0010/1168	
		000000 FT	2 0 46142 0 00 0000+00
			VILLAGE: OAK LANE
			LANFAIR RD (TWP)
			NC NEW SECOND ST
			CHELTENHAM AV (SR1002 SEG 0030/0000)
			INTER-BK SECOND ST (TWP)
			MFC BEGIN = D
		0010/0000	LENGTH(AH 3856 BK 0000)



EXTRACT DATE: 12/21/2020 ROADWAY MANAGEMENT SYSTEM PAGE NUMBER: 425
 PRINT DATE: 12/23/2020 SLD COUNTY/SR - ANNUAL PRINT COUNTY: MONTGOMERY
 DIR: B TOTAL LEN: 2.009 MI. DIST: 06-4 SR: 2058
 LEFT MUN: ABINGTON T RIGHT MUN: ABINGTON T

010606 FT

010606 FT
 INTER-AHD
 ROCKLEDGE AV
 (TWP)
 HUNTINGDON PK
 (SR0232 SEG 0031/0296)
 (SR0232 SEG 0030/0282)
 0040/2159
 OLD HUNTINGTON PK
 (TWP)
 0040/2056
 MONTGOMERY AV
 (TWP)
 0040/1443
 GIBSON AV
 (TWP)
 0040/0644
 FOX CHASE RD
 (SR2019 SEG 0010/0000)
 008447 FT
 ABINGTON
 ROCKLEDGE B
 LENGTH(AH 2159 BK 3523)
 ROCKLEDGE
 ABINGTON T
 0030/3494
 LC FROM SHELMIRE ST
 (CONN)
 SHELMIRE ST
 (TWP)
 LC TO SHELMIRE ST
 (CONN)
 0030/2395
 0030/2303
 0030/2206



2 0 46122 0 00 0084+38 008447 FT
 FOX CHASE RD
 (TWP) 0040/0000

DIR: B TOTAL LEN: 2.009 MI. DIST: 06-4 SR: 2058
 LEFT MUN: ABINGTON T RIGHT MUN: ABINGTON T

CEDAR GLEN RD
(TWP)

0030/0428
004924 FT

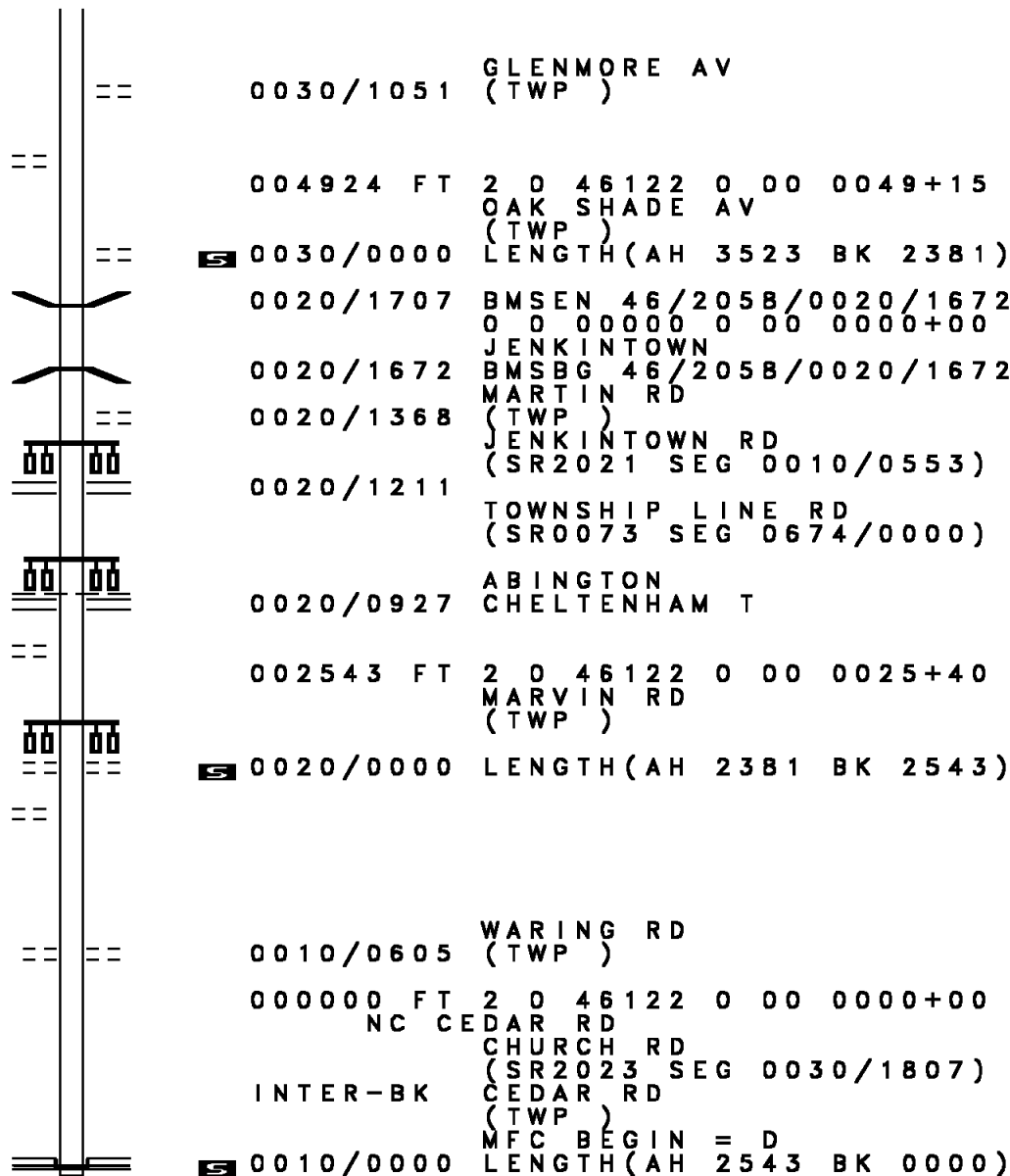
STOWE RD
(TWP)

0020/0581
002543 FT

STERLING RD
(TWP)

0010/2196

000000 FT



0030/1051 GLENMORE AV
(TWP)

004924 FT 2 0 46122 0 00 0049+15
OAK SHADE AV
(TWP)

0030/0000 LENGTH(AH 3523 BK 2381)

0020/1707 BMSBN 46/2058/0020/1672
0 0 00000 0 00 0000+00
JENKINTOWN

0020/1672 BMSBG 46/2058/0020/1672
MARTIN RD

0020/1368 JENKINTOWN RD
(SR2021 SEG 0010/0553)

0020/1211 TOWNSHIP LINE RD
(SR0073 SEG 0674/0000)

0020/0927 ABINGTON
CHELTENHAM T

002543 FT 2 0 46122 0 00 0025+40
MARVIN RD
(TWP)

0020/0000 LENGTH(AH 2381 BK 2543)

0010/0605 WARING RD
(TWP)

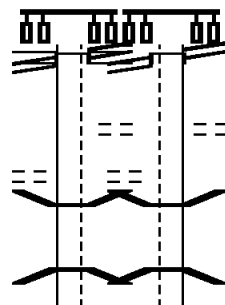
000000 FT 2 0 46122 0 00 0000+00
NC CE CEDAR RD
CHURCH RD
(SR2023 SEG 0030/1807)

INTER-BK CEDAR RD
(TWP)

0010/0000 MFC BEGIN = D
LENGTH(AH 2543 BK 0000)

DIR: E TOTAL LEN: 1.044 MI. DIST: 06-4 SR: 2056
 LEFT MUN: CHELTENHAM T RIGHT MUN: CHELTENHAM T

WASHINGTON LN INTER-AHD
 (SR0073 SEG 0631/0000) 005503 FT
 CHURCH RD
 (SR2023 SEG 0060/2687)
 WASHINGTON LN
 (SR0073 SEG 0631/0000)
 (SR0073 SEG 0630/0000)
 CHURCH RD
 (SR0073 SEG 0630/0000)
 (SR0073 SEG 0631/0000) 0021/2381
 GREEN LN 0021/1650
 (TWP)
 CURTIS PARK DR (PARK) 0021/1377
 (PARK) 0021/1170
 BMSEN 46/2056/0020/1144
 2 0 46119 0 00 0042+75
 ROCK PARK CREEK
 BMSBG 46/2056/0020/1144 0021/1145
 ROCK LN

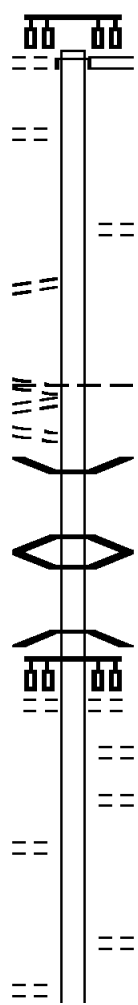


005514 FT INTER-AHD
 WASHINGTON LN
 (SR0073 SEG 0631/0000)
 CHURCH RD
 (SR2023 SEG 0060/2687)
 CHURCH RD
 (SR0073 SEG 0631/0000)
 (SR0073 SEG 0630/0000) 0020/2376
 GREEN LN (TWP) 0020/1647
 CURTIS PARK DR (PARK) 0020/1367
 (PARK) 0020/1169
 BMSEN 46/2056/0020/1144
 2 0 46119 0 00 0042+75
 ROCK PARK CREEK
 BMSBG 46/2056/0020/1144 0020/1144
 ROCK LN

DIR: E TOTAL LEN: 1.044 MI. DIST: 06-4 SR: 2056
 LEFT MUN: CHELTENHAM T RIGHT MUN: CHELTENHAM T

Left Side Description	Left Side Stationing	Right Side Description	Right Side Stationing
(TWP) ASHBOURNE RD (TWP)	0021/1026 0021/1007	0020/1026 (TWP) ASHBOURNE RD (TWP)	0020/1026 0020/1006
		LC FROM DIXON RD (CONN)	0020/0960
		LC TO DIXON RD (CONN)	0020/0360
		ASHBOURNE RD (TWP)	0020/0029
ASHBOURNE RD (TWP) 2 0 46119 0 00 0031+33	0021/0028 003122 FT	2 0 46119 0 00 0031+33 ASHBOURNE RD (SR2025 SEG 0010/0000)	003138 FT
LENGTH(AH 2381 BK 3122) MELLON RD (TWP)	0021/0000	LENGTH(AH 2376 BK 3138) MELLON RD (TWP)	0020/0000
LC FROM MELLON RD (CONN)	0011/3102 0011/2997		0010/3099
LUCRETIA MOTT WY (TWP)	0011/2052	LUCRETIA MOTT WY (TWP)	0010/2051
WISTAR DR (TWP)	0011/1733	WISTAR DR (TWP)	0010/1729
LC TO SHOPPERS LN (CONN)	0011/1423		
SHOPPERS LN (TWP)	0011/1329	SHOPPERS LN (TWP)	0010/1325
UNKNOWN ST (TWP)	0011/1063	UNKNOWN ST (TWP)	0010/1063
UNKNOWN ST (TWP)	0011/0871	UNKNOWN ST (TWP)	0010/0873
UNKNOWN ST (TWP) 2 0 46119 0 00 0000+00	0011/0191 000000 FT	UNKNOWN ST (TWP) 2 0 46119 0 00 0000+00	0010/0188 000000 FT
NC WASHINGTON LN CHELTENHAM AV (SR0309 SEG 0040/0000) (SR0309 SEG 0041/0000)		NC WASHINGTON LN CHELTENHAM AV (SR0309 SEG 0040/0000) (SR0309 SEG 0041/0000)	
WASHINGTON LN (SR4019 SEG 0060/1349) MFC BEGIN = C	INTER-BK	WASHINGTON LN (SR4019 SEG 0060/1349) MFC BEGIN = C	INTER-BK
LENGTH(AH 3122 BK 0000)	0011/0000	LENGTH(AH 3138 BK 0000)	0010/0000

	009862 FT		009862 FT	
			INTER-AHD	TOWNSHIP LINE RD
				(SR0073 SEG 0651/0000)
WASHINGTON LN				WASHINGTON LN
(TWP)	0040/1789	==	0040/1789	(SR0073 SEG 0651/0000)
				(SR0073 SEG 0650/0000)
MATHER SPUR RD				
(TWP)	0040/1167	==		
				PITCAIRN PL
LC TO SUMMIT AV			0040/0247	(TWP)
(CONN)				
1 1 00497 0 00 0031+61	008073 FT	==	008073 FT	
SUMMIT AV				NC TO TOWNSHIP LINE RD
(TWP)				ABINGTON
TOWNSHIP LINE RD				CHELTENHAM T
(TWP)	0040/0000	==	0040/0000	LENGTH(AH 1789 BK 1907)
LC FROM TOWNSHIP LINE				
(CONN)	0030/1802			
				0030/1790
				BMS EN 46/2054/0030/1693
				2 0 46120 0 00 0075+24
				SOUTHEASTERN PA TRAN RR
				0030/1693
				BMSBG 46/2054/0030/1693
				0030/1404
				BMS EN 46/2054/0030/1374
				2 0 46120 0 00 0075+24
				TOOKANY CREEK
				0030/1374
				BMSBG 46/2054/0030/1374
				GLENSIDE AV
				(TWP)
				0030/1346
				FERNBROOK AV
				(TWP)
				0030/0865
				MAPLE AV
				(TWP)
WOODLAND RD				
(TWP)	0030/0364	==		
	006166 FT			
				006166 FT
				2 0 46120 0 00 0061+51
				BENT RD
				(TWP)
NORTH BENT RD			0030/0000	LENGTH(AH 1907 BK 2721)
(TWP)	0020/2323	==		



DIR: B TOTAL LEN: 1.868 MI. DIST: 06-4 SR: 2054
 LEFT MUN: CHELTENHAM T RIGHT MUN: CHELTENHAM T

			==	0020/1932	WALT LN (TWP)
CRESCENT RD (TWP)	0020/1837		==		
			==	0020/1649	GREENWOOD PL (TWP)
DEAVER RD (TWP)	0020/1406		==		
BARKER RD (TWP)	0020/1222		==		
	003445 FT			003445 FT	2 0 46120 0 00 0034+15 CHURCH RD (SR0073 SEG 0620/0000)
CHURCH RD (SR0073 SEG 0620/0000)	0020/0000		==	0020/0000	LENGTH(AH 2721 BK 3445)
SPRUCE LN (TWP)	0010/3105		==		
				0010/2139	BMS EN 46/2054/0010/2125 2 0 46120 0 00 0000+00 BR. ROCK CR
				0010/2125	BMSBG 46/2054/0010/2125 HEDGEROW LN
			==	0010/1947	(TWP)
SALISBURY RD (TWP)	0010/1319		==		
CARLTON AV (TWP)	0010/1063		==		
OLD FARM RD (TWP)	0010/0718		==		
				0010/0658	OLD FARM RD (TWP)
					LONGFELLOW AV (TWP)
RICEMILL RD (TWP)	0010/0348		==	0010/0348	
	000000 FT		==	000000 FT	2 0 46120 0 00 0000+00 NC GR
					GREENWOOD AV LIMEKILN PK (SR0309 SEG 0061/1303) (SR0309 SEG 0060/1302)
				INTER-BK	GREENWOOD AV (TWP)
				0010/0000	MFC BEGIN = C LENGTH(AH 3445 BK 0000)

EXTRACT DATE: 12/21/2020 ROADWAY MANAGEMENT SYSTEM PAGE NUMBER: 419
PRINT DATE: 12/23/2020 SLD COUNTY/SR - ANNUAL PRINT COUNTY: MONTGOMERY
DIR: E TOTAL LEN: .000 MI. DIST: 06-4 SR: 2053
LEFT MUN: HORSHAM T RIGHT MUN: HORSHAM T

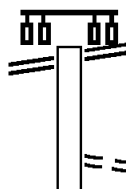
000000 FT



000000 FT
7010/0000 LENGTH(AH 0100 BK 0000)

EXTRACT DATE: 12/21/2020 ROADWAY MANAGEMENT SYSTEM PAGE NUMBER: 418
 PRINT DATE: 12/23/2020 SLD COUNTY/SR - ANNUAL PRINT COUNTY: MONTGOMERY
 DIR: E TOTAL LEN: 4.505 MI. DIST: 06-4 SR: 2052
 LEFT MUN: HORSHAM T RIGHT MUN: HORSHAM T

HORSHAM RD 023787 FT
 (SR0463 SEG 0242/0000)
 (SR0463 SEG 0243/0000) 0092/3684



023768 FT HORSHAM RD
 (SR0463 SEG 0243/0000)
 (SR0463 SEG 0242/0000)
 0092/3684
 0092/2701 LC FROM SAWYERS WY
 (CONN)
 SAWYERS WY

DIR: E TOTAL LEN: 4.505 MI. DIST: 06-4 SR: 2052
 LEFT MUN: HORSHAM T RIGHT MUN: HORSHAM T

Left Side Description	Left Side Stationing	Left Side Length	Right Side Description	Right Side Stationing	Right Side Length
WILHELMINA RD (TWP)	0092/2389		0092/2633 (T447)		
GALLEN RD (T403)	0092/2102				
EUGENIA RD (T404)	0092/1819		0092/1819 EUGENIA RD (T404)		
LOCUST LN (TWP)	0092/1543				
			UNKNOWN RD (TWP)		
			VIRGINIA LN (TWP)		
0 0 00000 0 00 0000+00	020103 FT		020084 FT		
JARRETT RD (T300)	0092/0000		0092/0000 LENGTH(AH 3684 BK 1292)		
	018811 FT		018792 FT		
			0 0 00000 0 00 0000+00 WITMER RD (T405)		
HERMAN RD (T303)	0072/2003		0082/0000 LENGTH(AH 1292 BK 2573)		
			0072/2003		
CARPENTERS WAY (TWP)	0072/0160				
	016238 FT		016219 FT		
			0 0 00000 0 00 0000+00 ROOSEVELT DR (TWP)		
			0072/0000 LENGTH(AH 2573 BK 3210)		
HAZELL LN (PRDR)	0062/1558		0062/1971 PRESIDENTIAL DR (TWP)		
			0062/0881 FROM 0063/0442 SH (CONN) WELSH RD (SR0063 SEG 0442/0000)		

DIR: E TOTAL LEN: 4.505 MI. DIST: 06-4 SR: 2052
 LEFT MUN: HORSHAM T RIGHT MUN: HORSHAM T

WELSH RD
 (SR0063 SEG 0442/0000) 0062/0706
 013028 FT

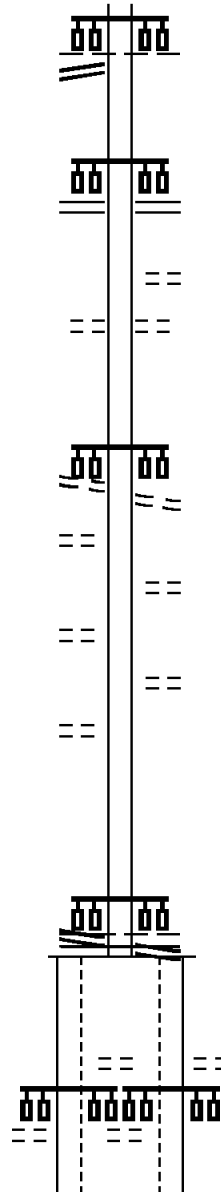
0 0 00000 0 00 0000+00 010233 FT
 BUTLER PK
 (TWP) 0052/0000
 PENNS LN
 (TWP) 0042/2770

CLINTON DR
 (TWP) 0042/2128

MORGAN DR
 (TWP) 0042/1033

0 0 00000 0 00 0000+00 006879 FT
 TENNIS AV
 (SR2020 SEG 0070/0000) 0042/0000

BEECH HOLLOW RD
 (T450) 0033/1024
 BOVERI DR
 (PRDR) 0033/0897



0062/0706 HORSHAM
 UPPER DUBLIN T
 013009 FT 0 0 00000 0 00 0000+00
 LIMEKILN PK
 (SR0152 SEG 0144/1538)
 0062/0000 LENGTH(AH 3210 BK 2795)
 0052/1942 CHAUCER DR
 (TWP)
 HOOD LN
 (TWP)
 0052/1376
 010214 FT BUTLER PK
 (TWP)
 0052/0000 LENGTH(AH 2795 BK 3354)
 0042/2232 CARPENTER LN
 (TWP)
 0042/1565 TALLYHO DR
 (TWP)
 006860 FT TENNIS AV
 (SR2020 SEG 0070/0000)
 MFC BEGIN = C
 UPPER DUBLIN
 LOWER GWYNEDD T
 0042/0000 LENGTH(AH 3354 BK 2029)
 0032/1055 BEECH HOLLOW RD
 (T450)
 BOVERI RD
 (PRDR)
 0032/0937

FROM 8039/0010 SH

EXTRACT DATE: 12/21/2020
PRINT DATE: 12/23/2020

ROADWAY MANAGEMENT SYSTEM
SLD COUNTY/SR - ANNUAL PRINT

PAGE NUMBER: 415
COUNTY: MONTGOMERY

DIR: E TOTAL LEN: 4.505 MI.
LEFT MUN: LOWER GWYNEDD T

DIST: 06-4 SR: 2052
RIGHT MUN: LOWER GWYNEDD T

RAMP D RD
(SR8039 SEG 0750/0000)
RAMP DD RD
(SR8039 SEG 0010/0650)

0 0 00000 0 00 0000+00 004866 FT
LENGTH(AH 2013 BK 3001) 0033/0000

OP ID 46/0309/0220/0000 0023/3001
RAMP CC RD
(SR8039 SEG 0250/0000)

RAMP C RD
(SR8039 SEG 0500/0880)

FROM 8039/0500 SH
(CONN) 0023/2783

WOODS LN
(PRDR) 0023/2118

RADCLIFF LN
(TWP) 0023/1240

SPRING HOUSE TECH CTR
(PRDR)

SPRING HOUSE ESTATES
(PRDR) 0023/1001

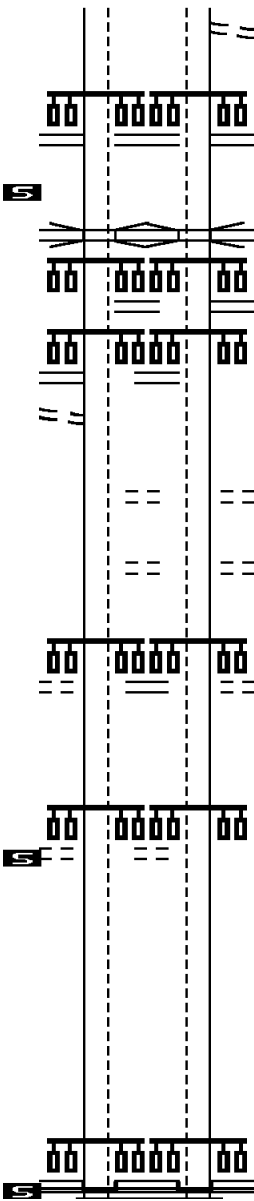
0 0 00000 0 00 0000+00 001865 FT
MCKEAN RD
(T359)

LENGTH(AH 3001 BK 1865) 0023/0000

0 0 00000 0 00 0000+00 000000 FT
NC NORRISTOWN RD
BETHLEHEM PK
(SR2018 SEG 0160/0460)

SUMNEYTOWN PK
(TWP) INTER-BK

MFC BEGIN = C
LENGTH(AH 1865 BK 0000) 0013/0000



0032/0256 (CONN)
RAMP D RD
(SR8039 SEG 0750/0000)
RAMP DD RD
(SR8039 SEG 0010/0650)

0032/0133 004831 FT
0032/0000 0 0 00000 0 00 0000+00
LENGTH(AH 2029 BK 3001) 0032/0000

0022/3001 0022/2892
OP ID 46/0309/0220/0000 RAMP CC RD
(SR8039 SEG 0250/0000)

RAMP C RD
(SR8039 SEG 0500/0880) 0022/2874

WOODS LN
(PRDR) 0022/2116

RADCLIFF LN
(TWP) 0022/1227

SPRING HOUSE TECH CTR
(PRDR)

SPRING HOUSE ESTATES
(PRDR) 0022/0992

001830 FT 0 0 00000 0 00 0000+00
MCKEAN RD
(T359)



0022/0000 LENGTH(AH 3001 BK 1830)

000000 FT 0 0 00000 0 00 0000+00
NC NORRISTOWN RD
BETHLEHEM PK
(SR2018 SEG 0160/0460)

INTER-BK SUMNEYTOWN PK
(TWP)

MFC BEGIN = C
LENGTH(AH 1830 BK 0000) 0012/0000

DIR: B TOTAL LEN: 2.960 MI. DIST: 06-4 SR: 2050
 LEFT MUN: LOWER MORELAND T RIGHT MUN: LOWER MORELAND T

	015629 FT		015629 FT COUNTY LINE RD (SR2038 SEG 0310/1322)
LAWRENCE RD (TWP)	0070/2477	==	0070/2848 CLEARVIEW AV (TWP)
ANDREW RD (TWP)	0070/0933	==	0070/1210 BROOKDALE DR (TWP)
2 0 46096 0 00 0127+09 012781 FT PHEASANT DR (TWP)	0070/0000	==	012781 FT PHEASANT LN (TWP) 5 0070/0000 LENGTH(AH 2848 BK 1467)
COACHLIGHT TE (TWP)	0060/0737	==	
LAMPLIGHTER LN (TWP)	0060/0385 011314 FT	==	
BRAE BOURN RD (TWP)	0050/1947	==	011314 FT 2 0 46096 0 00 0112+42 BYBERRY RD (SR2009 SEG 0020/0000) 5 0060/0000 LENGTH(AH 1467 BK 2808)
	008506 FT		008506 FT 2 0 46096 0 00 0084+51 BEECH RD (TWP) 5 0050/0000 LENGTH(AH 2808 BK 2058)
			0040/1419 GULPH RD (TWP)

DIR: B TOTAL LEN: 2.960 MI. DIST: 06-4 SR: 2050
 LEFT MUN: LOWER MORELAND T RIGHT MUN: LOWER MORELAND T

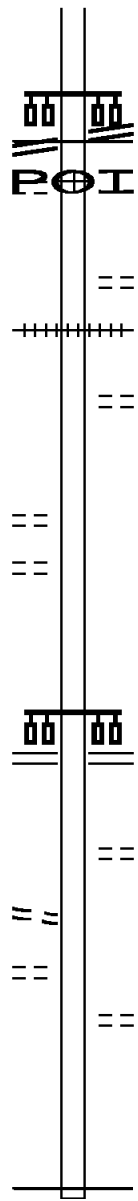
PHILMONT AV
 (SR2013 SEG 0042/0000) 0040/0058
 TOMLISON RD
 (TWP) 0040/0030
 006448 FT

2 0 46096 0 00 0039+60 004020 FT
 KIRK DR
 (TWP) 0030/0000
 SHOEMAKER RD
 (TWP) 0020/1238

WELSH RD
 (TWP) 0010/0694
 KENT RD
 (TWP) 0010/0397

002442 FT

000000 FT



PHILMONT AV
 (SR2013 SEG 0042/0000)

0040/0058 MFC BEGIN = D
 0040/0030 (APRA) PHILMONT INDUSTR
 006448 FT 2 0 46096 0 00 0064+00
 TOMLISON RD
 (TWP)

5 0040/0000 LENGTH(AH 2058 BK 2428)

0030/1582 (AAR 589940T)#TRKS 02

0030/0921 SUNFLOWER WY
 (TWP)

004020 FT

5 0030/0000 LENGTH(AH 2428 BK 1578)

002442 FT 2 0 46096 0 00 0023+82
 RED LION RD
 (SR0063 SEG 0642/0740)

5 0020/0000 LENGTH(AH 1578 BK 2442)

0010/1337 STEVEN DR
 (TWP)

NC PINE RD

0010/0167 KENT RD
 (TWP)
 000000 FT 2 0 46096 0 00 0000+00
 NC WELSH RD

* REF-BK WELSH RD
 (SR1011 SEG 0100/1719)
 MFC BEGIN = C
 BK-PHILADELPHIA (67)
 5 0010/0000 LENGTH(AH 2442 BK 0000)

EXTRACT DATE: 12/21/2020 ROADWAY MANAGEMENT SYSTEM PAGE NUMBER: 412
 PRINT DATE: 12/23/2020 SLD COUNTY/SR - ANNUAL PRINT COUNTY: MONTGOMERY
 DIR: B TOTAL LEN: .187 MI. DIST: 06-4 SR: 2048
 LEFT MUN: LOWER MORELAND T RIGHT MUN: LOWER MORELAND T

GEORGE RD
(TWP)

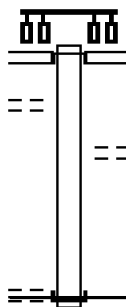
FREDERICK RD
(TWP)

000989 FT

0010/0594

000000 FT

0010/0000



000989 FT
INTER-AHD

0010/0989

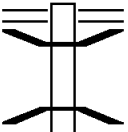

0010/0207
000000 FT
INTER-BK

0010/0000

VALLEY RD
(TWP)
OLD WELSH RD
(SR0063 SEG 0603/0000)
(SR0063 SEG 0602/0000)

RYE VALLEY DR
(TWP)
2 0 46099 0 00 0099+29
NC FAIRWAY VALLEY RD
VALLEY RD
(TWP)
MFC BEGIN = C
LENGTH(AH 0989 BK 0000)

DIR: B TOTAL LEN: .909 MI. DIST: 06-4 SR: 2046
 LEFT MUN: LOWER MORELAND T RIGHT MUN: LOWER MORELAND T

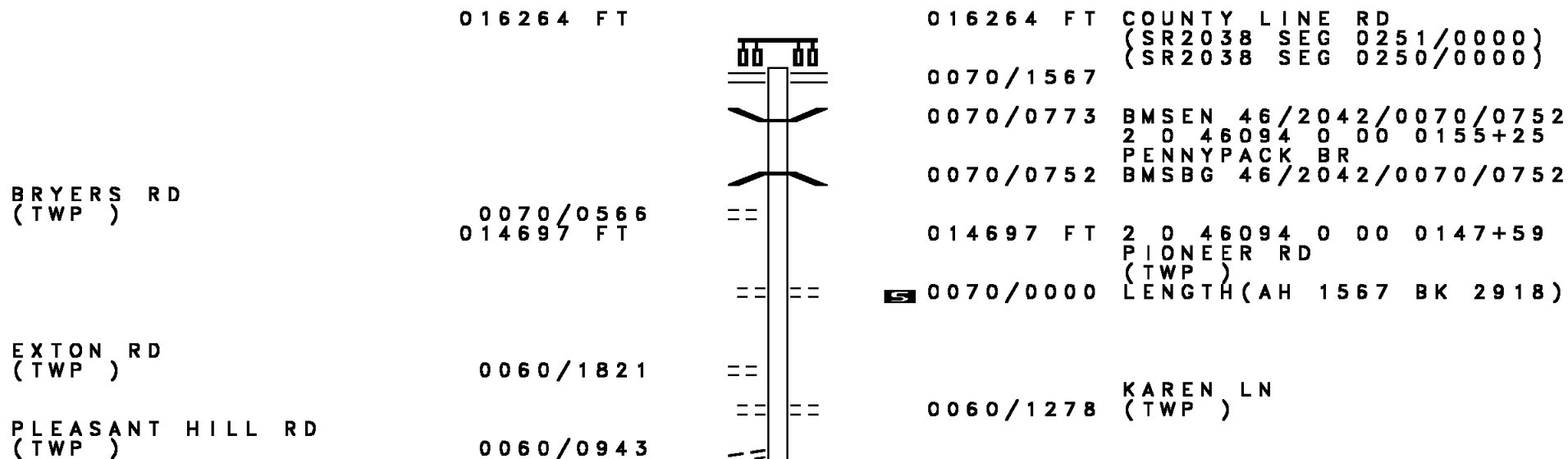
	004800 FT		004800 FT TERWOOD RD 0020/3288 (SR2033 SEG 0030/0000) 0020/2822 BMSSEN 46/2046/0020/2798 0 0 00000 0 00 0000+00 PENNYPACK BR
		==	0020/2798 BMSBG 46/2046/0020/2798
		==	0020/1427 FRITZ CR (TWP)
GRASSHOPPER RD (T392)	0020/0506 001512 FT	==	001512 FT 2 0 46168 0 00 0074+84 WELSH RD (SR0063 SEG 0592/0000)
			
HOLCOMB RD (TWP)	0010/1009	==	0020/0000 MFC BEGIN = E LENGTH(AH 3288 BK 1512)
	000000 FT	==	0010/0485 GEORGE RD (TWP) 000000 FT 2 0 46168 0 00 0059+77 INTER-BK NC WA WASHINGTON LN WASHINGTON LN (TWP)
ROBIN HOOD RD (TWP)	0010/0000	==	0010/0000 MFC BEGIN = D LENGTH(AH 1512 BK 0000)

DIR: B TOTAL LEN: .959 MI. DIST: 06-4 SR: 2044
 LEFT MUN: UPPER MORELAND T RIGHT MUN: UPPER MORELAND T

TERWOOD RD (SR2033 SEG 0040/0000)	005063 FT 0020/2358	==	005063 FT INTER-AHD TERWOOD RD 0020/2358 (SR2033 SEG 0040/0000)
OVERLOOK AV (TWP)	0020/0298	==	
1 0 00198 0 01 0267+33	002705 FT	==	002705 FT
GREENHILL RD (TWP)	0020/0000	==	0020/0000 LENGTH(AH 2358 BK 2705)
WOODCREST RD (TWP)	0010/1965	==	0010/2023 FAIRWAY RD (TWP)
MANOR HOUSE LN (TWP)	0010/1677	==	
QUIGLEY AV (TWP)	0010/1012	==	
	000000 FT		000000 FT 1 0 00198 0 01 0294+49 NC EDGE HILL RD INTER-BK EDGEHILL RD (SR0063 SEG 0552/0000) MFC BEGIN = D
MORELAND RD (SR0063 SEG 0552/0000)	0010/0000	==	0010/0000 LENGTH(AH 2705 BK 0000)

EXTRACT DATE: 12/21/2020 ROADWAY MANAGEMENT SYSTEM PAGE NUMBER: 409
 PRINT DATE: 12/23/2020 SLD COUNTY/SR - ANNUAL PRINT COUNTY: MONTGOMERY

DIR: B TOTAL LEN: 3.080 MI. DIST: 06-4 SR: 2042
 LEFT MUN: UPPER MORELAND T RIGHT MUN: UPPER MORELAND T



DIR: B TOTAL LEN: 3.080 MI. DIST: 06-4 SR: 2042
 LEFT MUN: UPPER MORELAND T RIGHT MUN: UPPER MORELAND T

Stationing	Structure / Feature	Description
011779 FT	==	DOUGLASS LN (TWP)
0060/0772		2 0 46094 0 00 0118+26 BYBERRY RD (SR2009 SEG 0100/0496)
0060/0000	5	LENGTH(AH 2918 BK 2705)
0050/2288	==	WINDING RD (TWP)
0050/1824	==	
0050/1725	==	
0050/1294	==	
0050/1159		BMSEN 46/7276/9903/4451 0 0 00000 0 00 0000+00 1-276
0050/0993		BMSBG 46/7276/9903/4451
0050/0925	==	
009074 FT		BMSEN 46/2042/0050/0000 2 0 46094 0 00 0092+10 NORFOLK SOUTHERN RAI RR
0050/0000	5	BMSBG 46/2042/0050/0000 LENGTH(AH 2705 BK 2227)
0040/2227		RETAINING WALL END
0040/2091		BMSID 46/2042/0040/1987 RETAINING WALL BEGIN
0040/1860	==	BMSID 46/2042/0040/1987 LUTHER PARK DR (PRDR)
006847 FT		BR. PENNYPACK STRUCTURE LENGTH 21 FT
0040/0216		BMSID 46/2042/0040/0216
0040/0105		BMSEN 46/2042/0040/0000
006847 FT		2 0 46094 0 00 0069+50 PENNYPACK CR
0040/0000	5	BMSBG 46/2042/0040/0000 LENGTH(AH 2227 BK 1487)
0030/0344		BMSEN 46/2042/0030/0329 0 0 00000 0 00 0000+00

EXTRACT DATE: 12/21/2020
PRINT DATE: 12/23/2020

ROADWAY MANAGEMENT SYSTEM
SLD COUNTY/SR - ANNUAL PRINT

PAGE NUMBER: 407
COUNTY: MONTGOMERY

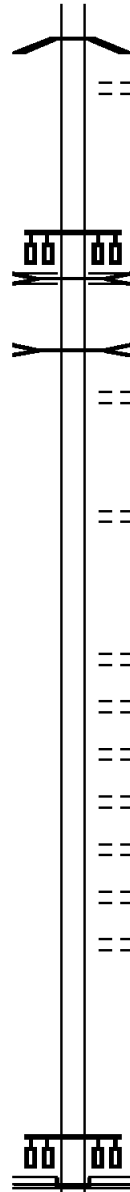
DIR: B TOTAL LEN: 3.080 MI.
LEFT MUN: UPPER MORELAND T

DIST: 06-4 SR: 2042
RIGHT MUN: UPPER MORELAND T

005360 FT

002251 FT

000000 FT



0030/0329 PENNYPACK BR
BMSBG 46/2042/0030/0329
PENNYPACK RD
(TWP)
2 0 46094 0 00 0053+73
PENNYPACK BR
STRUCTURE LENGTH 19 FT
BMSID 46/2033/0070/0028
TERWOOD RD
(SR2033 SEG 0070/0000)

0030/0000 LENGTH(AH 1487 BK 3109)
PENNYPACK TR
STRUCTURE LENGTH 20 FT
BMSID 46/2042/0020/2528
BALL RD
(TWP)

0020/2528
0020/2364
(TWP)

0020/1110 UNKNOWN RD
(TWP)

002251 FT 2 0 46094 0 00 0022+50
NEW ST
(TWP)

0020/0000 LENGTH(AH 3109 BK 2251)
OVERLOOK AV
(TWP)

0010/1874 FERN AV
(TWP)

0010/1589 FOREST AV
(TWP)

0010/1307 EVERETT AV
(TWP)

0010/1008 ABBEYVIEW AV
(TWP)

0010/0769 WOODLAWN AV
(TWP)

0010/0426
000000 FT 2 0 46094 0 00 0000+00
NC DA VISVILLE RD
OLD YORK RD
(SR0611 SEG 0161/0000)
(SR0611 SEG 0160/0000)

INTER-BK DAVISVILLE RD
(TWP)
MFC BEGIN = C

0010/0000 LENGTH(AH 2251 BK 0000)

DIR: B TOTAL LEN: 1.973 MI. DIST: 06-4 SR: 2040
 LEFT MUN: HATBORO B RIGHT MUN: HATBORO B

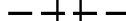
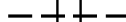
010417 FT

010417 FT
 INTER-AHD WARMINSTER RD
 (BORO)
 BYBERRY RD
 (SR2009 SEG 0110/1882)

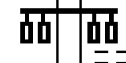


0040/3124

0040/2478 HATBORO
 UPPER MORELAND T



0040/1493 UPPER MORELAND
 HATBORO B
 CHELSEA RD
 (TWP)



0040/1222

FULMOR AV
 (BORO)

0040/0625



0040/0380 ARIONNE DR
 (TWP)
 LORI LN
 (TWP)



0040/0236 007293 FT 2 0 46197 0 00 0023+92
 SURREY LN
 (TWP)



5 0040/0000 LENGTH (AH 3124 BK 2387)
 VILLAGE GREEN RD
 (PRDR)



0030/2203 (AAR 593136Y) #TRKS 01
 0030/2122 BMSSEN 46/2040/0030/2026
 0030/2047 0 0 00000 0 00 0000+00
 PENNYPACK



0030/2026 BMSBG 46/2040/0030/2026
 HATBORO



0030/2002 UPPER MORELAND T
 BMSSEN 46/2040/0030/1832
 0030/1940 BRIDGE POSTED (TONS)
 2 0 46197 0 00 0018+27



DIR: B TOTAL LEN: 1.973 MI. DIST: 06-4 SR: 2040
 LEFT MUN: UPPER MORELAND T RIGHT MUN: UPPER MORELAND T

MILL RD (BORO)	0030/1666	==	0030/1832	SGL 35 COMB 40 PENNYPACK CR BMSBG 46/2040/0030/1832
ARMOUR RD (TWP)	0030/0699	==	0030/0847	GREENBELT DR (TWP)
LAVINIA ST (TWP)	0030/0215	==	0030/0479	LANCASTER PL (TWP)
2 0 46197 0 00 0000+00 004906 FT			004906 FT	NC WARMINSTER RD
YORK RD (SR0263 SEG 0031/1302)				YORK RD (SR0263 SEG 0031/1302)
(SR0263 SEG 0030/1334)	0030/0000		5 0030/0000	LENGTH(AH 2387 BK 2732)
2 0 46213 0 00 0021+90 002174 FT			002174 FT	
ORCHARD WY (TWP)	0020/0000	==	5 0020/0000	LENGTH(AH 2732 BK 2174)
HAMPTON RD (TWP)	0010/1812	==		
NEWINGTON DR (TWP)	0010/1447	==		
ELM AV (TWP)	0010/0924	==		
HATBORO AV (TWP)	0010/0564	==		
MAGNOLIA AV (TWP)	0010/0263	==		
	000000 FT	==	0010/0176	FROM 0611/0180 SH (CONN)
EASTON RD (SR0611 SEG 0191/0000)			000000 FT	2 0 46213 0 00 0000+00 EASTON RD (SR0611 SEG 0191/0000)
(SR0611 SEG 0190/0000)	0010/0000			(SR0611 SEG 0190/0000)
				NC MILL RD MFC BEGIN = D
			5 0010/0000	LENGTH(AH 2174 BK 0000)

EXTRACT DATE: 12/21/2020 ROADWAY MANAGEMENT SYSTEM PAGE NUMBER: 404
 PRINT DATE: 12/23/2020 SLD COUNTY/SR - ANNUAL PRINT COUNTY: MONTGOMERY
 DIR: B TOTAL LEN: 3.870 MI. DIST: 06-4 SR: 2038
 LEFT MUN: UPPER MORELAND T RIGHT MUN: UPPER MORELAND T

020433 FT

YORK RD
 (SR0263 SEG 0030/0000)
 (SR0263 SEG 0031/0000)
 PRIVATE RD
 (PRDR)

0080/3421
 0080/2849





020433 FT
 INTER-AHD

TERWOOD RD
 (SR2033 SEG 0070/3210)
 YORK RD
 (SR0263 SEG 0030/0000)
 (SR0263 SEG 0031/0000)

0080/3421
 0080/2849
 0080/2288
 0080/2264
 0080/1973
 0080/1707

(APRA) PECO-HEATON SUBS
 BMSSEN 46/2038/0080/2264
 0 0 00000 0 00 0000+00
 PENNYPACK BR
 BMSBG 46/2038/0080/2264
 MANSFIELD RD
 (TWP)
 LAKEVUE DR
 (TWP)
 BEECHWOOD RD

DIR: B TOTAL LEN: 3.870 MI. DIST: 06-4 SR: 2038
 LEFT MUN: UPPER MORELAND T RIGHT MUN: UPPER MORELAND T

		==	0080/1284 (TWP)
2 0 46092 0 00 0173+67 017012 FT			017012 FT EASTON RD
EASTON RD			(SR0611 SEG 0171/1565)
(SR0611 SEG 0171/1565)			(SR0611 SEG 0170/1571)
(SR0611 SEG 0170/1571)	0080/0000		5 0080/0000 LENGTH(AH 3421 BK 3373)
		==	0070/2774 RUSSELL RD
WOODHILL DR		==	(TWP)
(TWP)	0070/2386		
		==	0070/2194 SPENCER RD
WHITEHALL DR		==	(TWP)
(TWP)	0070/1964		
		==	0070/1742 TERRACE RD
WILLOW RUN RD		==	(TWP)
(PRDR)	0070/1231		
BARTRAM RD		==	0070/0968 BARTRAM RD
(TWP)	0070/1040	==	(TWP)
		==	0070/0494 SHELDON RD
VILLAGE RD		==	(TWP)
(PRDR)	0070/0354		
	013639 FT	==	013639 FT 2 0 46092 0 00 0139+82
			MORELAND RD
			(SR0063 SEG 0513/0000)
			(SR0063 SEG 0512/0000)
			UPPER MORELAND
OLD FITZWATERTOWN RD		==	ABINGTON T
(TWP)	0060/1884	==	5 0070/0000 LENGTH(AH 3373 BK 2206)
OKLAHOMA RD		==	
(TWP)	0060/1591		
		==	0060/1392 TWIN BROOKS DR
CARNATION AV		==	(TWP)
(TWP)	0060/1162		
		==	0060/1076 CARNATION AV
GOHN DR		==	(TWP)
(TWP)	0060/0855		

DIR: B TOTAL LEN: 3.870 MI. DIST: 06-4 SR: 2038
 LEFT MUN: ABINGTON T RIGHT MUN: ABINGTON T

Left Side	Right Side
WINDSOR AV (TWP) 0060/0562 ==	MOUNT VERNON AV (TWP) 0060/0291 ==
2 0 46092 0 00 0117+76 011433 FT OLD WELSH RD (TWP) 0060/0000 ==	OLD WELSH RD (SR2029 SEG 0040/3050) 011433 FT ==
ELLIOTT AV (T871) 0050/1645 ==	LENGTH(AH 2206 BK 2200) LILLIAN AV (TWP) 0050/1905 ==
KANES RD (TWP) 0050/0719 ==	ELLIOTT AV (T871) 0050/1612 ==
BANNER RD (TWP) 0050/0361 009233 FT ==	RUBICAM AV (TWP) 0050/1320 ==
COULON RD (TWP) 0040/2354 ==	LAMOTT AV (TWP) 0050/1030 ==
NORTH HILLS AV (TWP) 0040/1050 ==	PHIPPS AV (TWP) 0050/0735 ==
ABINGTON UPPER DUBLIN T 0040/1021 ==	GALLOWAY AV (TWP) 0050/0488 ==
2 0 46092 0 00 0070+00 006654 FT BURN BRAE DR (TWP) 0040/0000 ==	2 0 46092 0 00 0095+90 ROSSITER AV (TWP) 009233 FT ==
	LENGTH(AH 2200 BK 2579) SENAK RD (TWP) 0050/0000 ==
	THUNDERHEAD RD (TWP) 0040/2113 ==
	WOODLAND RD (TWP) 0040/1722 ==
	0040/1050 ==
	006654 FT ==
	LENGTH(AH 2579 BK 2148) GRISDALE RD (TWP) 0040/0000 ==
	TURNER AV (TWP) 0030/1875 ==

DIR: B TOTAL LEN: 3.870 MI. DIST: 06-4 SR: 2038
 LEFT MUN: UPPER DUBLIN T RIGHT MUN: UPPER DUBLIN T

ALPIN DR
(TWP)

0030/0863

ORI PL
(TWP)

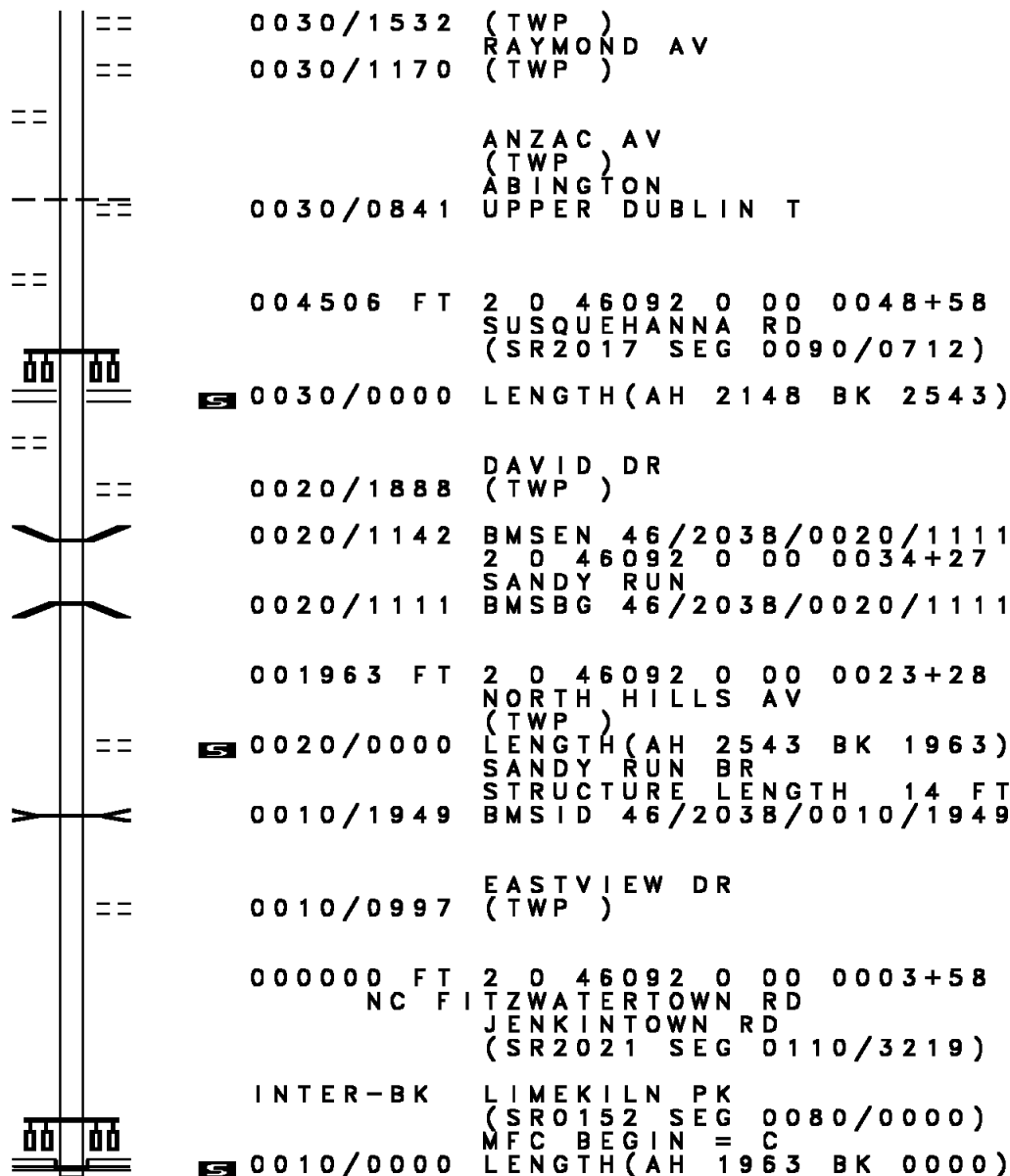
0030/0232
004506 FT

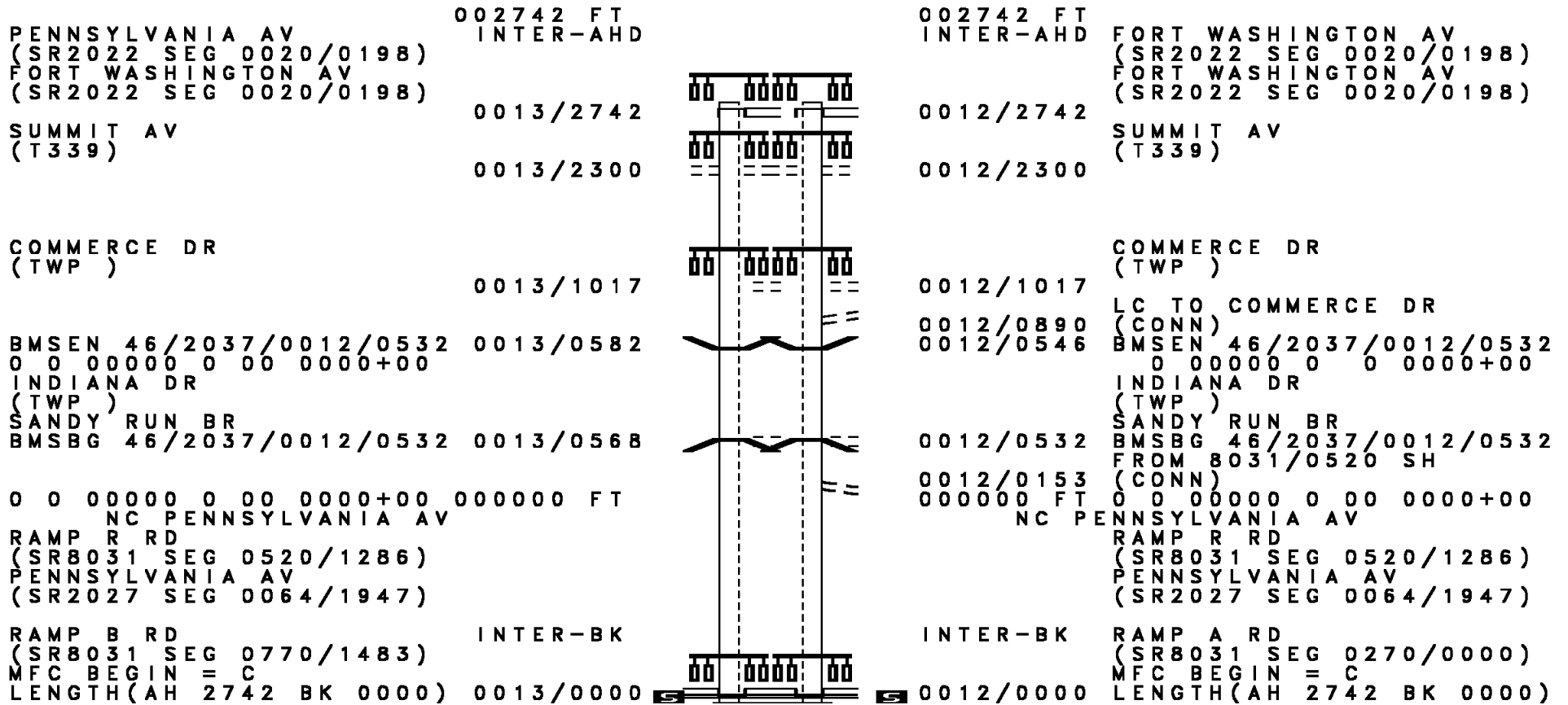
WOODSIDE CR
(TWP)

0020/2039

LIMEKILN PK
(SR0152 SEG 0080/0000)

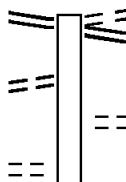
0010/0000





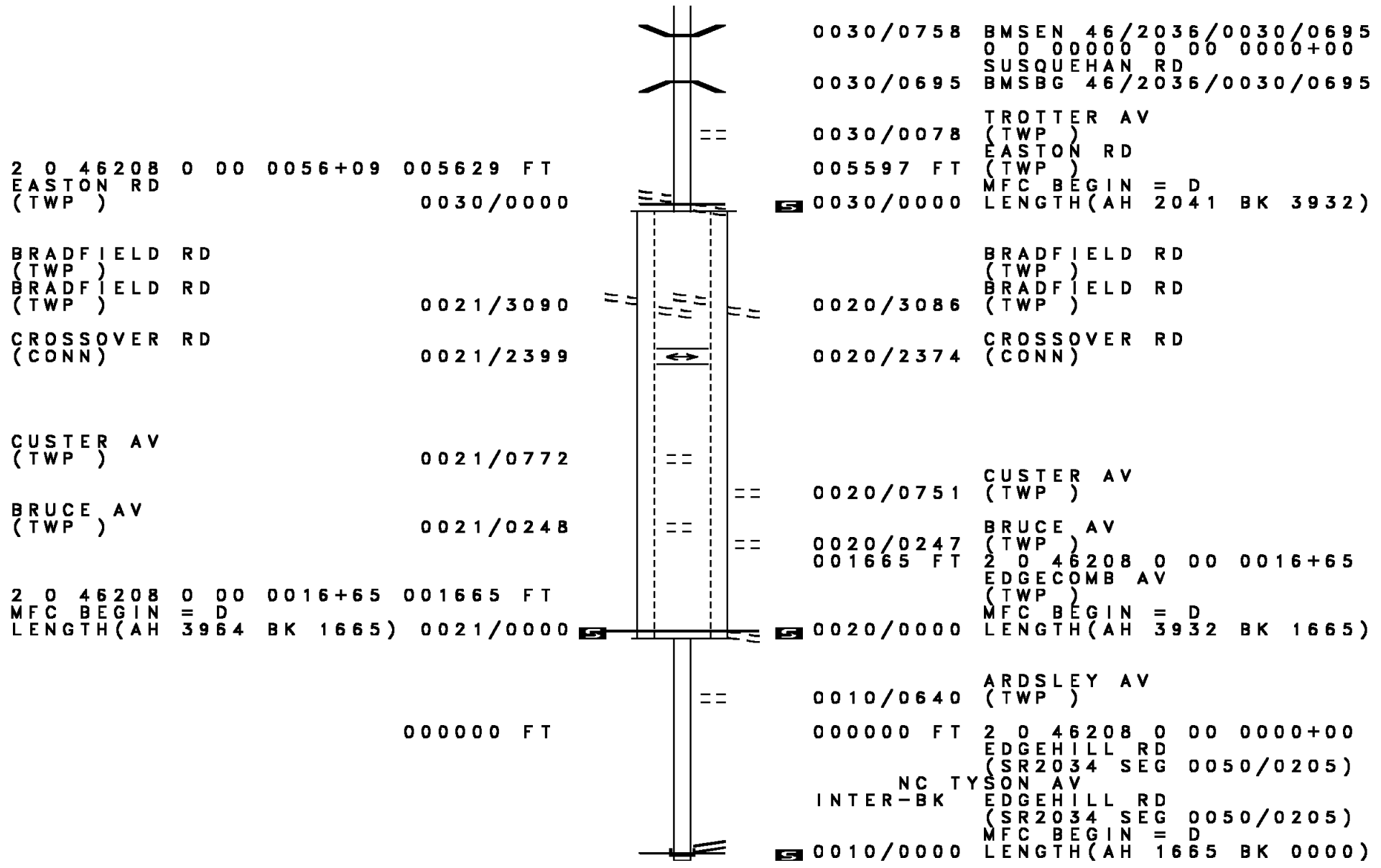
EXTRACT DATE: 12/21/2020 ROADWAY MANAGEMENT SYSTEM PAGE NUMBER: 399
 PRINT DATE: 12/23/2020 SLD COUNTY/SR - ANNUAL PRINT COUNTY: MONTGOMERY
 DIR: B TOTAL LEN: 1.453 MI. DIST: 06-4 SR: 2036
 LEFT MUN: ABINGTON T RIGHT MUN: ABINGTON T

007670 FT
 EDGEHILL RD
 (SR2034 SEG 0080/1209) 0030/2041
 HILLTHORPE AV 0030/1933
 (TWP)
 ALBRIGHT AV
 (TWP) 0030/1576



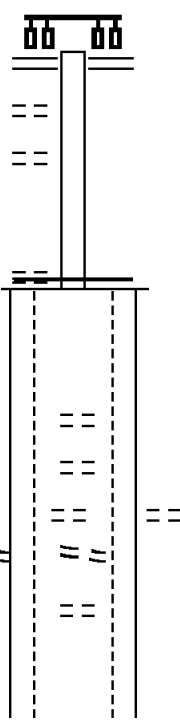
007638 FT HORACE AV
 (TWP)
 0030/2041 EDGEHILL RD
 (SR2034 SEG 0080/1209)
 0030/1924 FOR SR 2034 AND 2036
 (CONN)

DIR: B TOTAL LEN: 1.453 MI. DIST: 06-4 SR: 2036
 LEFT MUN: ABINGTON T RIGHT MUN: ABINGTON T



DIR: B TOTAL LEN: 2.675 MI. DIST: 06-4 SR: 2035
 LEFT MUN: SPRINGFIELD T RIGHT MUN: SPRINGFIELD T

	014124 FT				014119 FT	PAPERMILL RD
					0050/1552	(SR2032 SEG 0020/2343)
STOTESBURY AV						
(TWP)	0050/1274	==				
CROMWELL RD						
(TWP)	0050/0972	==				
2 0 46116 0 00 0202+03	012572 FT				012567 FT	
DELPHINE RD					0050/0000	MFC BEGIN = C
(TWP)	0050/0000					LENGTH(AH 1552 BK 3906)
TRUMBAUER DR						
(TWP)	0041/2681	==	==		0040/2672	TRUMBAUER DR
PATTON RD					(TWP)	
(TWP)	0041/2164	==	==		0040/2153	PATTON RD
FENTON RD					(TWP)	
(TWP)	0041/1716		==	==	0040/1679	FENTON RD
WIDENER RD			==	==	(TWP)	
(TWP)	0041/1455	==	==	==	0040/1429	WIDENER RD
CHILDS RD					(TWP)	
(TWP)	0041/1063	==	==		0040/1051	CHILDS RD
						(TWP)
2 0 46116 0 00 0161+61	008667 FT				008661 FT	2 0 46116 0 00 0161+44
WILLOW GROVE AV						WILLOW GROVE AV



EXTRACT DATE: 12/21/2020
PRINT DATE: 12/23/2020

ROADWAY MANAGEMENT SYSTEM
SLD COUNTY/SR - ANNUAL PRINT

PAGE NUMBER: 396
COUNTY: MONTGOMERY

DIR: B TOTAL LEN: 2.675 MI.
LEFT MUN: SPRINGFIELD T

DIST: 06-4 SR: 2035
RIGHT MUN: SPRINGFIELD T

(SR2034 SEG 0020/1853)

LENGTH(AH 3905 BK 2906) 0041/0000
CHANDLER RD
(TWP) 0035/2875
PLEASANT AV
(TWP) 0035/2313
FIRETHORNE LN
(TWP) 0035/2042
LC FROM HILLCREST RD
(CONN) 0035/1792
HILLCREST RD
(TWP) 0035/1682
MERMAID LN
(TWP) 0035/1525
WAVERLY RD
(TWP) 0035/1348

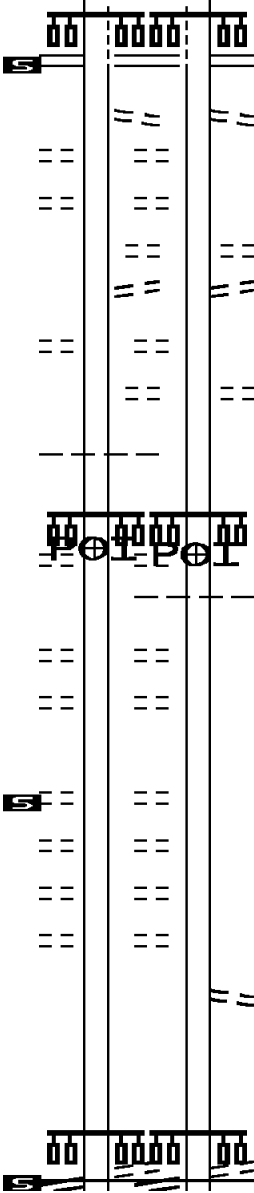
SPRINGFIELD
CHELTENHAM T
(APRA) FERRICHS CONST C
IVY HILL RD
(CITY) 0035/0600

WOODBROOK LN
(CITY) 0035/0383
MURDOCH RD
(CITY) 0035/0195
0 0 00000 0 00 0000+00 005761 FT

LENGTH(AH 2906 BK 1109) 0035/0000
MCPHERSON ST
(CITY) 0031/0883
ELAINE ST
(CITY) 0031/0680
GOWEN AV
(CITY) 0031/0454

2 0 46116 0 00 0121+99 004652 FT
EASTON RD
(TWP)

WADSWORTH AV
(SR4021 SEG 0040/2591)
MFC BEGIN = C
LENGTH(AH 1109 BK 2913) 0031/0000



(SR2034 SEG 0020/1853)

LENGTH(AH 3906 BK 2886) 0040/0000
CHANDLER RD
(TWP) 0034/2874
PLEASANT AV
(TWP) 0034/2311
FIRETHORNE LN
(TWP) 0034/2038
LC FROM HILLCREST RD
(CONN) 0034/1793
HILLCREST RD
(TWP) 0034/1688
MERMAID LN
(TWP) 0034/1523
WAVERLY RD
(TWP) 0034/1348

(APRA) FERRICHS CONST C
IVY HILL RD
(TWP) 0034/0586

SPRINGFIELD
CHELTENHAM T
WOODBROOK LN
(CITY) 0034/0384
MURDOCH RD
(CITY) 0034/0195
0 0 00000 0 00 0000+00 005775 FT

LENGTH(AH 2886 BK 1097) 0034/0000
MCPHERSON ST
(CITY) 0030/0871
ELAINE ST
(CITY) 0030/0668
GOWEN AV
(CITY) 0030/0445

LC FROM EASTON RD
(CONN) 0030/0096
2 0 46116 0 00 0123+33
EASTON RD
(TWP) 004678 FT

WADSWORTH AV
(SR4021 SEG 0040/2591)
MFC BEGIN = C
LENGTH(AH 1097 BK 2939) 0030/0000

DIR: B TOTAL LEN: 2.675 MI. DIST: 06-4 SR: 2035
 LEFT MUN: CHELTENHAM T RIGHT MUN: CHELTENHAM T

FROM 4021/0040 SH (CONN)	0021/2805	==	0020/2833	LC TO EASTON RD (CONN)
MT AIRY AV (CITY) CEDAR PLAZA RD (PRDR)	0021/2300	==	0020/2450	LC FROM CEDAR PLAZA RD (CONN) MT AIRY AV (CITY) CEDAR PLAZA RD (PRDR)
DURHAM ST (CITY)	0021/1708	==	0020/2300	LC TO CEDAR PLAZA RD (CONN)
MT PLEASANT AV (CITY) CEDAR PLAZA RD (PRDR)	0021/1500	==	0020/2240	LC FROM CEDAR PLAZA RD (CONN) MT PLEASANT AV (CITY) CEDAR PLAZA RD (PRDR)
2 0 46116 0 00 0092+63 001739 FT VERNON RD (CITY)			0020/1560	LC TO CEDAR PLAZA RD (CONN)
MFC BEGIN = B LENGTH(AH 2913 BK 1739) GREENWOOD ST (CITY) PHIL ELLENA ST (CITY)	0021/0000	==	0020/1500	LC FROM CEDAR PLAZA RD (CONN) MT PLEASANT AV (CITY) CEDAR PLAZA RD (PRDR)
LIMEKILN PK (CITY)	0010/1213	==	0020/1405	LC TO CEDAR PLAZA RD (CONN)
000000 FT	0010/0996	==	001739 FT	2 0 46116 0 00 0092+63 VERNON RD (CITY)
UPSAL ST (SR4017 SEG 0081/1058) OGONTZ AV (CITY)	0010/0705	==	MFC BEGIN = B LENGTH(AH 2939 BK 1739)	MFC BEGIN = B LENGTH(AH 2939 BK 1739)
	0010/0000	==	0010/0705	LIMEKILN PK (SR2064 SEG 0010/0000)
			000000 FT	2 0 46116 0 00 0075+28 OGONTZ AV (SR0309 SEG 0050/0000) (SR0309 SEG 0051/0000)
			NC CH INTER-BK	CHELTENHAM AV (SR0309 SEG 0050/0000) MFC BEGIN = B LENGTH(AH 1739 BK 0000)

EXTRACT DATE: 12/21/2020 ROADWAY MANAGEMENT SYSTEM PAGE NUMBER: 394
PRINT DATE: 12/23/2020 SLD COUNTY/SR - ANNUAL PRINT COUNTY: MONTGOMERY
DIR: B TOTAL LEN: 5.293 MI. DIST: 06-4 SR: 2034
LEFT MUN: ABINGTON T RIGHT MUN: ABINGTON T

027949 FT

027949 FT

EXTRACT DATE: 12/21/2020
PRINT DATE: 12/23/2020

ROADWAY MANAGEMENT SYSTEM
SLD COUNTY/SR - ANNUAL PRINT

PAGE NUMBER: 393
COUNTY: MONTGOMERY

DIR: B TOTAL LEN: 5.293 MI.
LEFT MUN: ABINGTON T

DIST: 06-4 SR: 2034
RIGHT MUN: ABINGTON T

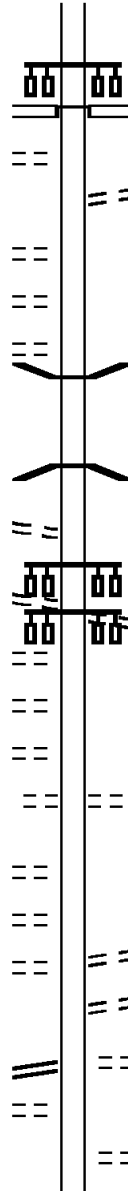
OLD WELSH RD
(SR2029 SEG 0010/0000) 0100/1685
ROY AV
(TWP) 0100/1429

CHESTER AV
(TWP) 0100/1111
BUTLER AV
(TWP) 0100/0856
HAMILTON AV
(TWP) 0100/0601
026264 FT

FERNDALE AV
(TWP) 0090/1716
ROCKWELL RD
(TWP) 0090/1233
GLENDALE AV
(TWP) 0090/1203
CLEARVIEW AV
(TWP) 0090/0906
CURTIS AV
(TWP) 0090/0604

2 0 46118 0 00 0091+61 023943 FT
WAYNE AV
(TWP) 0090/0000
RIDGEVIEW AV
(TWP) 0080/2173
WOODLAND RD
(TWP) 0080/1954

TYSON AV
(SR2036 SEG 0030/2041) 0080/1209
FOR SR 2034 AND 2036
(CONN) 0080/1094



INTER-AHD EDGEHILL RD
(SR0063 SEG 0562/0000)
OLD WELSH RD
(SR0063 SEG 0562/0000)

0100/1685

0100/1142 CHESTER AV
(TWP)

0100/0115 BMSN 46/2034/0100/0000
026264 FT 2 0 46118 0 00 0114+65

0100/0000 BMSBG 46/2034/0100/0000
LENGTH(AH 1685 BK 2321)

0090/1233 ROCKWELL RD
(TWP)

0090/1203

0090/0307 KEITH RD
(TWP)
023943 FT

0090/0000 LENGTH(AH 2321 BK 2476)

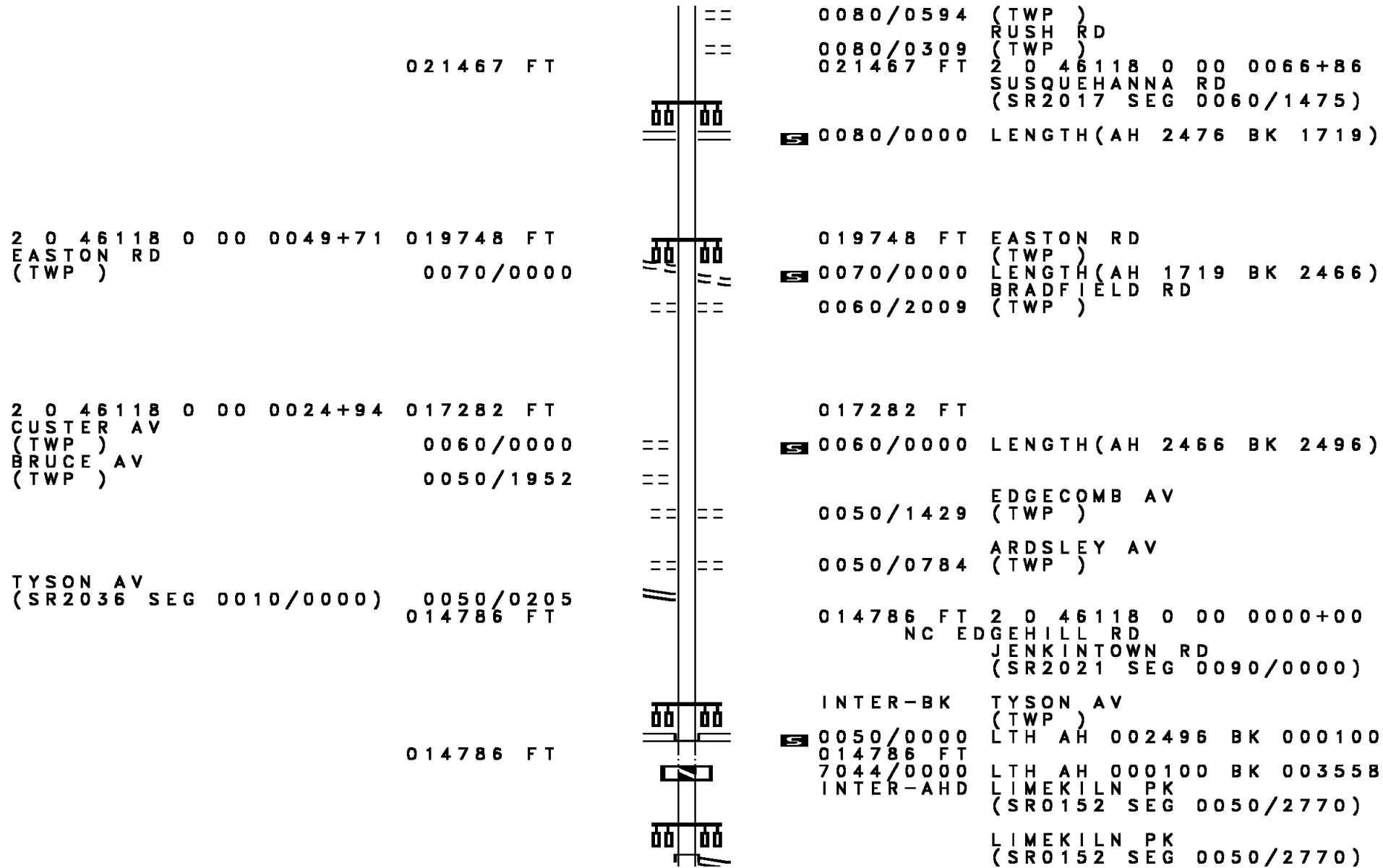
0080/1954 WOODLAND RD
(TWP)

0080/1565 BENEZET RD
(TWP)

0080/1209 HORACE AV
(TWP)

0080/0896 KENT RD
(TWP)
GUERNSEY AV

DIR: B TOTAL LEN: 5.293 MI. DIST: 06-4 SR: 2034
 LEFT MUN: ABINGTON T RIGHT MUN: ABINGTON T



2 0 46118 0 00 0049+71 019748 FT
 EASTON RD
 (TWP) 0070/0000

2 0 46118 0 00 0024+94 017282 FT
 CUSTER AV
 (TWP) 0060/0000
 BRUCE AV
 (TWP) 0050/1952

TYSON AV
 (SR2036 SEG 0010/0000) 0050/0205
 014786 FT

021467 FT

0080/0594 (TWP)
 RUSH RD
 0080/0309 (TWP)
 021467 FT 2 0 46118 0 00 0066+86
 SUSQUEHANNA RD
 (SR2017 SEG 0060/1475)
 0080/0000 LENGTH(AH 2476 BK 1719)

019748 FT EASTON RD
 (TWP)
 0070/0000 LENGTH(AH 1719 BK 2466)
 BRADFIELD RD
 (TWP)
 0060/2009

017282 FT
 0060/0000 LENGTH(AH 2466 BK 2496)

0050/1429 EDGEComb AV
 (TWP)

0050/0784 ARDSLEY AV
 (TWP)

014786 FT 2 0 46118 0 00 0000+00
 NC ED GEGHILL RD
 JENKINTOWN RD
 (SR2021 SEG 0090/0000)

INTER-BK TYSON AV
 (TWP)
 0050/0000 LTH AH 002496 BK 000100
 014786 FT
 7044/0000 LTH AH 000100 BK 003558
 INTER-AHD LIMEKILN PK
 (SR0152 SEG 0050/2770)

014786 FT

LIMEKILN PK
 (SR0152 SEG 0050/2770)

DIR: B TOTAL LEN: 5.293 MI. DIST: 06-4 SR: 2034
 LEFT MUN: CHELTENHAM T RIGHT MUN: CHELTENHAM T

PRIVATE DR
(PRDR)

0040/3415

POI

0040/3558 CHELTENHAM T
 0040/3415 (APRA) GLASGOW INC

WINDING WY
(TWP)

0040/1273

0040/2467 GLENSIDE AV
(TWP)
 0040/1412 WINDING WY
(TWP)

2 0 46156 0 00 0112+83 011228 FT
 BRIDLE RD
(TWP)

0040/0000

0040/0186 LINDLEY RD
(TWP)
 011228 FT
 0040/0000 LENGTH(AH 3558 BK 3897)

CHURCH RD
 (SR0073 SEG 0600/0000)
 FROM 0073/0594 SH
 (CONN)
 FALCON DR
 (TWP)
 SANDY HILL RD
 (TWP)

0030/3170
 0030/3054
 0030/2749
 0030/2330

0030/3293 FROM 0073/0600 SH
(CONN)
 CHURCH RD
 (SR0073 SEG 0600/0000)
 0030/3170

0030/2276 BMS EN 46/2034/0030/2175
 0 0 00000 0 00 0000+00
 PA 309 BYPASS
 0030/2175 BMSBG 46/2034/0030/2175

007331 FT

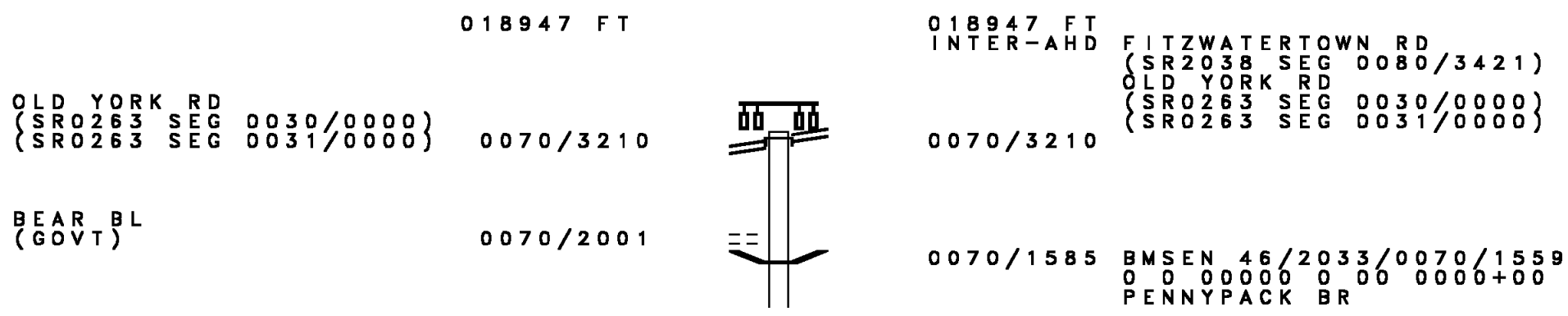
0030/0451 NEWBOLD LN
 (TWP)
 007331 FT 2 0 46156 0 00 0073+18
 COBDEN RD
 (TWP)
 0030/0000 LENGTH(AH 3897 BK 3659)
 FROEBEL RD
 (TWP)
 0020/3229

FENTON RD

DIR: B TOTAL LEN: 5.293 MI. DIST: 06-4 SR: 2034
 LEFT MUN: CHELTENHAM T RIGHT MUN: CHELTENHAM T

(TWP)	0020/2969	==		0020/2588	KNOX RD (TWP)
					CHANDLER RD (TWP)
					CHELTENHAM AV (SR2035 SEG 0040/0000) (SR2035 SEG 0041/0000)
				0020/1853	CHELTENHAM SPRINGFIELD T
GLADSTONE RD (TWP)	0020/1411	==			
DOUGLAS RD (TWP)	0020/0635	==			
2 0 46156 0 00 0036+66 003672 FT				003672 FT	
SOUTHAMPTON AV (TWP)	0020/0000	==		0020/0000	LENGTH(AH 3659 BK 3672) QUEEN ST (TWP)
				0010/3503	
				0010/2616	ELM AV (TWP)
TRAYMORE AV (TWP)	0010/2606	==			
				0010/2201	FLOURTOWN AV (TWP)
				0010/1619	EASTERN AV (TWP)
				0010/1257	ARDMORE AV (TWP)
				0010/0954	PLEASANT AV (TWP)
				0010/0661	PINE RD (TWP)
000000 FT				000000 FT	2 0 46156 0 00 0000+00 NC WI LLOW GROVE AV STENTON AV (SR4002 SEG 0031/1903) (SR4002 SEG 0030/1905)
				INTER-BK	WILLOW GROVE AV (TWP)
				0010/0000	MFC BEGIN = D LENGTH(AH 3672 BK 0000)

EXTRACT DATE: 12/21/2020 ROADWAY MANAGEMENT SYSTEM PAGE NUMBER: 389
 PRINT DATE: 12/23/2020 SLD COUNTY/SR - ANNUAL PRINT COUNTY: MONTGOMERY
 DIR: B TOTAL LEN: 3.588 MI. DIST: 06-4 SR: 2033
 LEFT MUN: UPPER MORELAND T RIGHT MUN: UPPER MORELAND T



018947 FT

OLD YORK RD
 (SR0263 SEG 0030/0000)
 (SR0263 SEG 0031/0000) 0070/3210

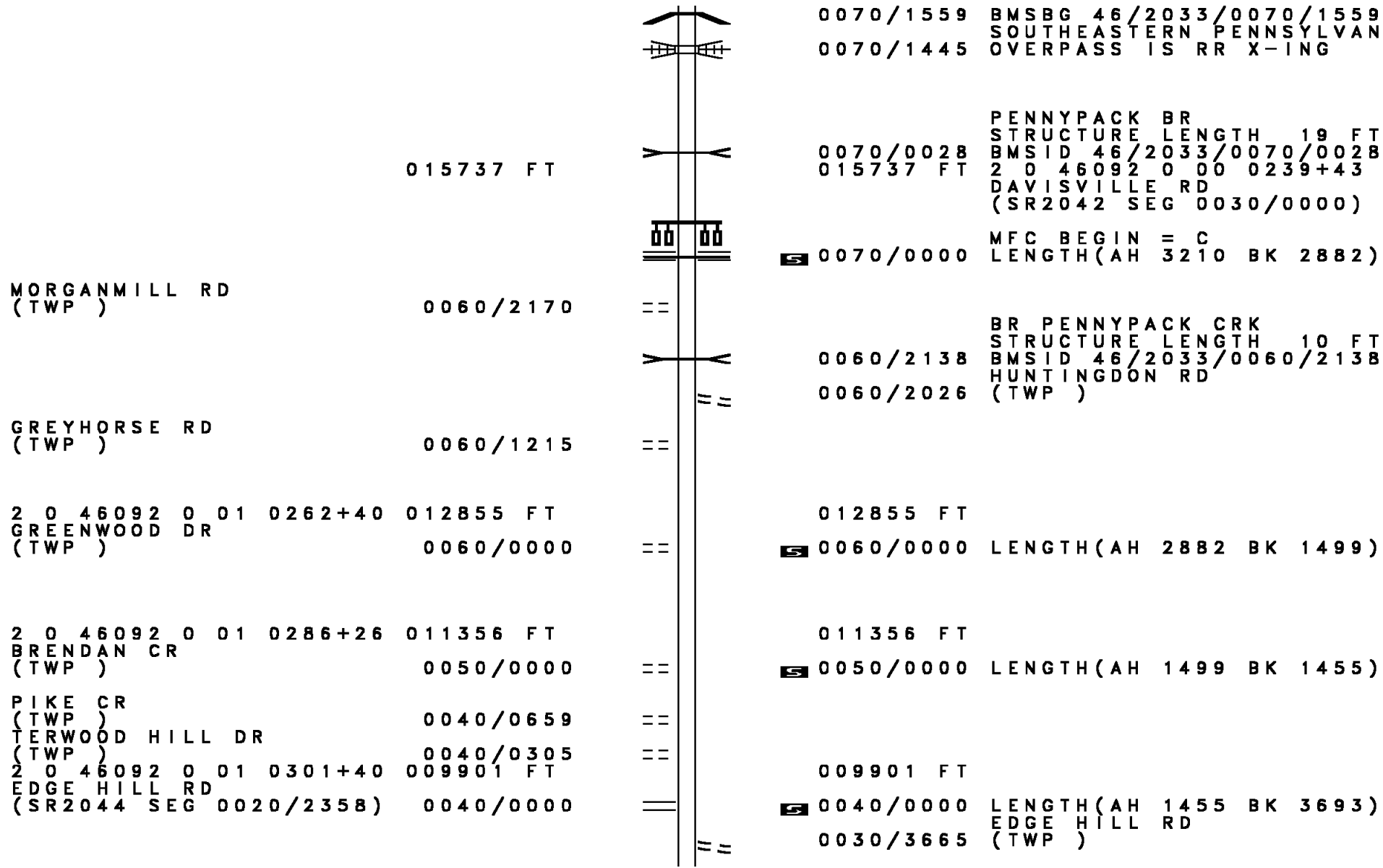
BEAR BL
 (GOVT) 0070/2001

018947 FT
 INTER-AHD

FITZWATERTOWN RD
 (SR2038 SEG 0080/3421)
 OLD YORK RD
 (SR0263 SEG 0030/0000)
 (SR0263 SEG 0031/0000) 0070/3210

0070/1585 BMSEN 46/2033/0070/1559
 000000000000000000000000+00
 PENNYPACK BR

DIR: B TOTAL LEN: 3.588 MI. DIST: 06-4 SR: 2033
 LEFT MUN: UPPER MORELAND T RIGHT MUN: UPPER MORELAND T



0070/1559 BMSBG 46/2033/0070/1559
 0070/1445 SOUTHEASTERN PENNSYLVAN
 OVERPASS IS RR X-ING

015737 FT

PENNYPACK BR
 STRUCTURE LENGTH 19 FT
 0070/0028 BMSID 46/2033/0070/0028
 015737 FT 2 0 46092 0 00 0239+43
 DAVISVILLE RD
 (SR2042 SEG 0030/0000)

MORGANMILL RD
 (TWP) 0060/2170

0070/0000 MFC BEGIN = C
 LENGTH(AH 3210 BK 2882)

GREYHORSE RD
 (TWP) 0060/1215

BR PENNYPACK CRK
 STRUCTURE LENGTH 10 FT
 0060/2138 BMSID 46/2033/0060/2138
 0060/2026 HUNTINGDON RD
 (TWP)

2 0 46092 0 01 0262+40 012855 FT
 GREENWOOD DR
 (TWP) 0060/0000

012855 FT
 0060/0000 LENGTH(AH 2882 BK 1499)

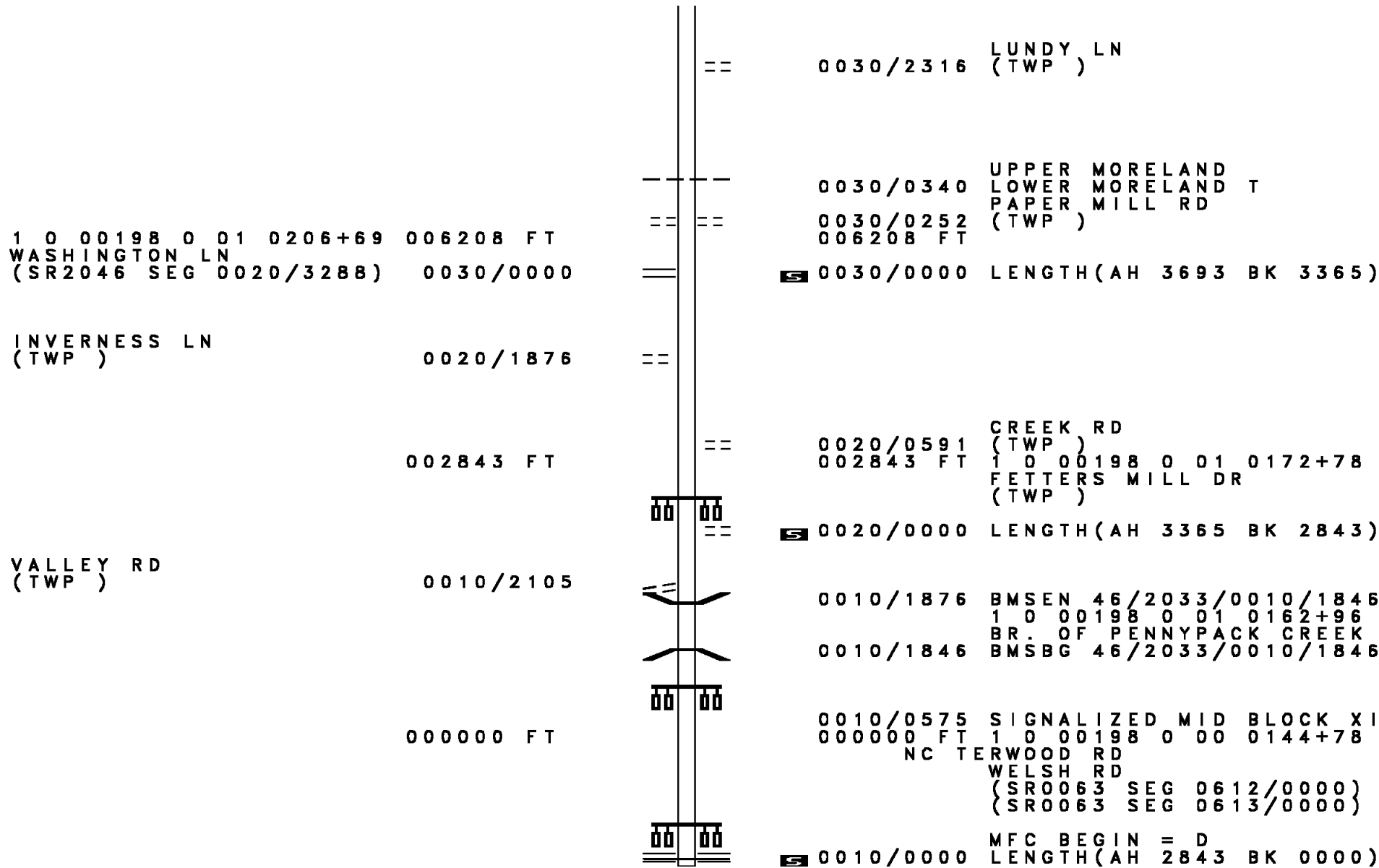
2 0 46092 0 01 0286+26 011356 FT
 BRENDAN CR
 (TWP) 0050/0000

011356 FT
 0050/0000 LENGTH(AH 1499 BK 1455)

PIKE CR
 (TWP) 0040/0659
 TERWOOD HILL DR
 (TWP) 0040/0305
 2 0 46092 0 01 0301+40 009901 FT
 EDGE HILL RD
 (SR2044 SEG 0020/2358) 0040/0000

009901 FT
 0040/0000 LENGTH(AH 1455 BK 3693)
 0030/3665 EDGE HILL RD
 (TWP)

DIR: B TOTAL LEN: 3.588 MI. DIST: 06-4 SR: 2033
 LEFT MUN: UPPER MORELAND T RIGHT MUN: UPPER MORELAND T



1 0 00198 0 01 0206+69 006208 FT
 WASHINGTON LN
 (SR2046 SEG 0020/3288) 0030/0000

INVERNESS LN
 (TWP) 0020/1876

VALLEY RD
 (TWP) 0010/2105

0030/2316 LUNDY LN
 (TWP)
 0030/0340 UPPER MORELAND
 LOWER MORELAND T
 PAPER MILL RD
 (TWP)
 0030/0252
 006208 FT
 S 0030/0000 LENGTH(AH 3693 BK 3365)

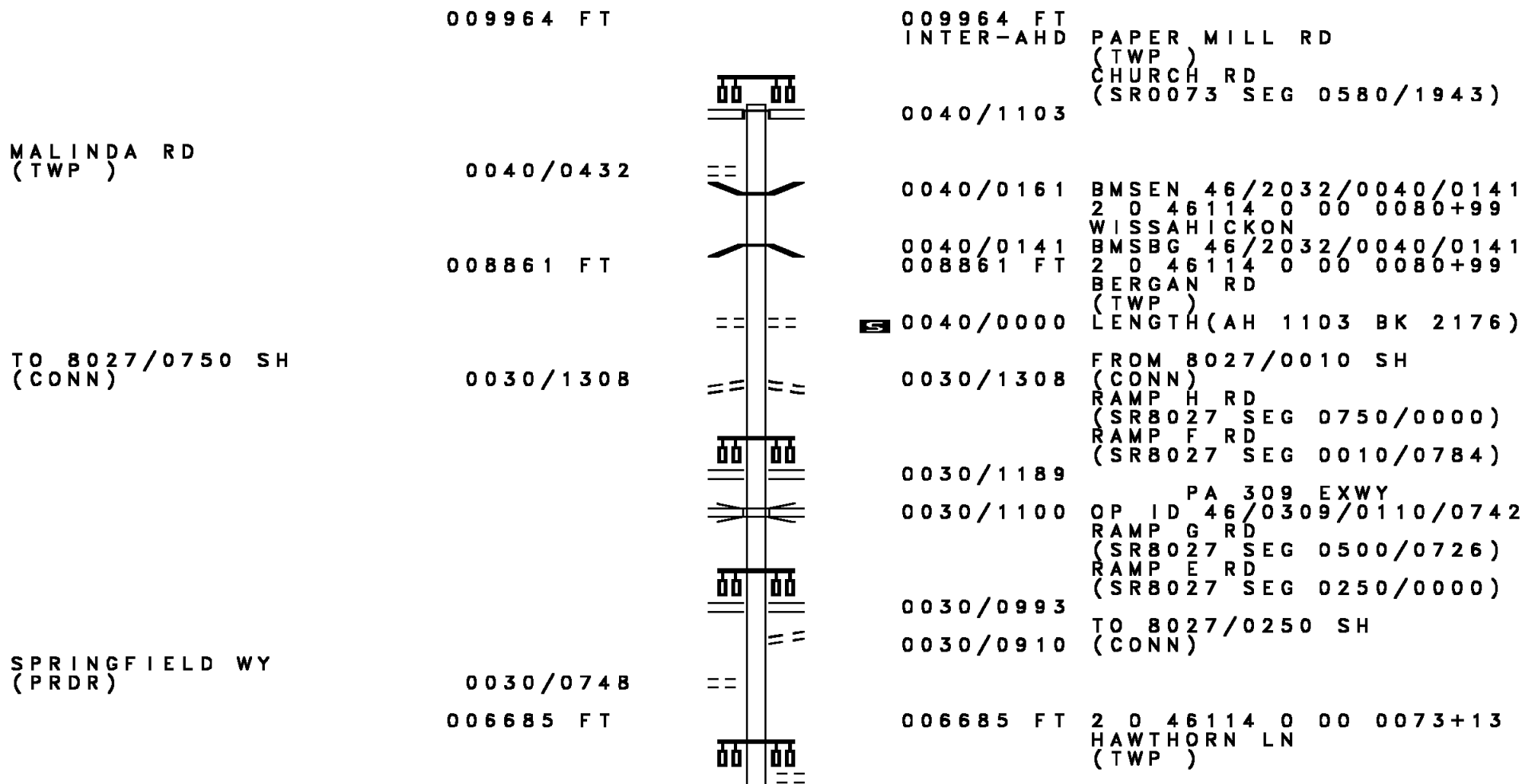
0020/0591 CREEK RD
 (TWP)
 002843 FT 1 0 00198 0 01 0172+78
 FETTERS MILL DR
 (TWP)
 S 0020/0000 LENGTH(AH 3365 BK 2843)

0010/1876 BMSBN 46/2033/0010/1846
 1 0 00198 0 01 0162+96
 BR. OF PENNYPACK CREEK
 0010/1846 BMSBG 46/2033/0010/1846

0010/0575 SIGNALIZED MID BLOCK XI
 000000 FT 1 0 00198 0 00 0144+78
 NC TERWOOD RD
 WELSH RD
 (SR0063 SEG 0612/0000)
 (SR0063 SEG 0613/0000)

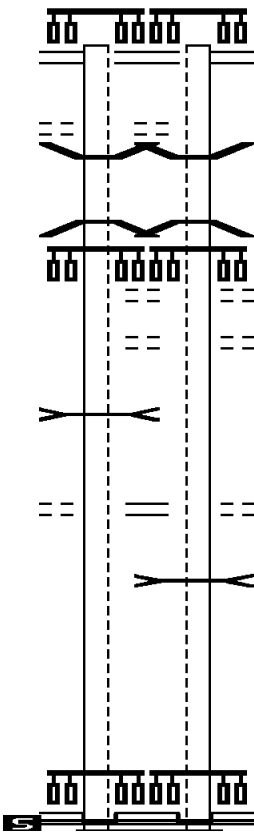
S 0010/0000 MFC BEGIN = D
 LENGTH(AH 2843 BK 0000)

DIR: B TOTAL LEN: 1.887 MI. DIST: 06-4 SR: 2032
 LEFT MUN: SPRINGFIELD T RIGHT MUN: SPRINGFIELD T

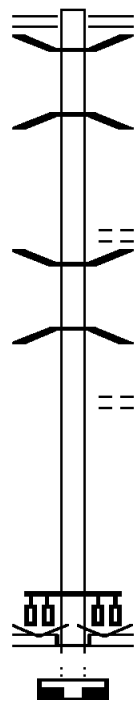


DIR: B TOTAL LEN: 1.887 MI. DIST: 06-4 SR: 2032
 LEFT MUN: SPRINGFIELD T RIGHT MUN: SPRINGFIELD T

ROAD NAME (TWP)	START	END	LENGTH	DESCRIPTION
FRASER RD (TWP)	0020/2926	0020/2343	0030/0000	LENGTH(AH 2176 BK 3056) CHELTENHAM AV (SR2035 SEG 0050/1552)
HARSTON LN (TWP)	0020/1168			
PRESTON RD (TWP)	0020/0789			
SWADE RD (TWP)	0020/0149	003629 FT	003629 FT	2 0 46114 0 00 0036+24 STOTESBURY AV (TWP)
SKYLINE DR (TWP)	0010/2228		0020/0000	LENGTH(AH 3056 BK 3629) CROMWELL RD (TWP)
			0010/3340	FARRELL RD (TWP)
			0010/2782	
			0010/1928	CARLISLE RD (TWP)
			0010/1478	MONTGOMERY AV (TWP)
BELLS MILL RD (TWP)	0010/0930		0010/1246	BRANCH WISSAHICKON CREE STRUCTURE LENGTH 20 FT BMSID 46/2032/0010/1246
			0010/0903	BIDDLE WOODS RD (PRDR)
			0010/0152	FROM 4002/0011 SH (CONN)
		000000 FT	000000 FT	2 0 46114 0 00 0000+00 NC PA PER MILL RD
				STENTON AV (SR4002 SEG 0011/0000) (SR4002 SEG 0010/0000)
BETHLEHEM PK (SR2018 SEG 0011/0000)			INTER-BK	STENTON AV (SR3003 SEG 0010/0000)
(SR2018 SEG 0010/0000)	0010/0000		0010/0000	MFC BEGIN = C LENGTH(AH 3629 BK 0000)

BETHLEHEM PK { SRO309 SEG 0300/1550 } { SRO309 SEG 0301/1562 }	001940 FT		001963 FT	BETHLEHEM PK { SRO309 SEG 0300/1550 } { SRO309 SEG 0301/1562 }
	0011/1940		0010/1963	
SHOPPING CENTER DWY (PRDR)	0011/1330		0010/1384	SHOPPING CENTER DWY (PRDR)
BMSSEN 46/2031/0010/0970	0011/1019		0010/0989	BMSSEN 46/2031/0010/0970
O O 00000 O 00 0000+00			O O 00000 O 00 0000+00	
BRANCH OF NESHAMINY CR.			BRANCH OF NESHAMINY CR.	
BMSBG 46/2031/0010/0970	0011/1000		0010/0970	BMSBG 46/2031/0010/0970
WITCHWOOD DR (TWP)			0010/0964	WITCHWOOD DR (TWP)
	0011/0912		0010/0675	
PRIVATE DRIVEWAY (PRDR)	0011/0638			PRIVATE DRIVEWAY (PRDR)
BRANCH OF NESHANIMY CR. STRUCTURE LENGTH 19 FT				
BMSID 46/2031/0010/0320	0011/0350			
SHOPPING CENTER DWY (PRDR)				SHOPPING CENTER DWY (PRDR)
PRIVATE DRIVEWAY (PRDR)	0011/0304		0010/0327	PRIVATE DRIVEWAY (PRDR)
				BRANCH OF NESHANIMY CR. STRUCTURE LENGTH 19 FT
O O 00000 O 00 0000+00	000000 FT		0010/0320	BMSID 46/2031/0010/0320
NC KNAPP RD			000000 FT	O O 00000 O 00 0000+00
US 202 PY			NC KNAPP RD	
{ SRO202 SEG 0335/0000 }			US 202 PY	
{ SRO202 SEG 0334/0000 }			{ SRO202 SEG 0335/0000 }	
			{ SRO202 SEG 0334/0000 }	
KNAPP RD (T390)	INTER-BK		INTER-BK	KNAPP RD (T390)
MFC BEGIN = E			MFC BEGIN = E	
LENGTH(AH 1940 BK 0000)	0011/0000		0010/0000	LENGTH(AH 1963 BK 0000)

003354 FT



003354 FT CAMP HILL RD
 0020/3354 (SR2028 SEG 0020/1323)
 0020/3212 BMSEN 46/2030/0020/3110
 0 0 00000 0 00 0000+00
 SANDY RUN
 0020/3110 BMSBG 46/2030/0020/3110

0020/1705 BRIDLE LN
 0020/1640 (TWP)
 BMSEN 46/2030/0020/1522
 0 0 00000 0 00 0000+00
 0020/1522 PA309 BYPAS FORT WASHIN
 BMSBG 46/2030/0020/1522

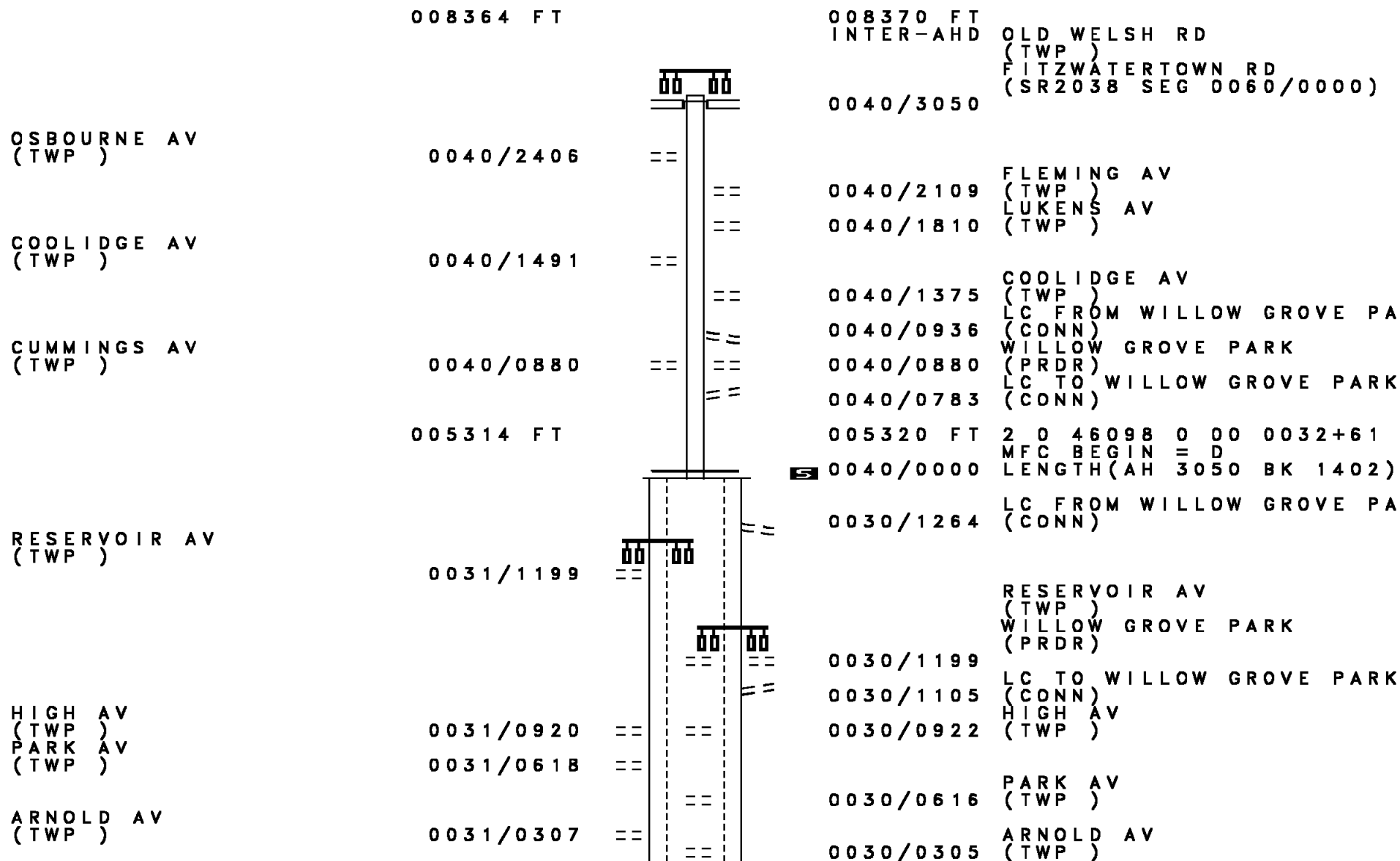
0020/0894 FLEMING RD
 (TWP)
 000000 FT 2 0 46112 0 00 0000+00
 VILLAGE: FELLWICK
 NC VA VALLEY GREEN RD
 CHURCH RD
 (SR0073 SEG 0554/0750)

000000 FT

INTER-BK VALLEY GREEN RD
 (T645)
 0020/0000 LENGTH(AH 3354 BK 2110)
 000000 FT
 7010/0000 LENGTH(AH 2110 BK 0000)

000000 FT

DIR: B TOTAL LEN: 1.585 MI. DIST: 06-4 SR: 2029
 LEFT MUN: ABINGTON T RIGHT MUN: ABINGTON T



DIR: B TOTAL LEN: 1.585 MI. DIST: 06-4 SR: 2029
 LEFT MUN: ABINGTON T RIGHT MUN: ABINGTON T

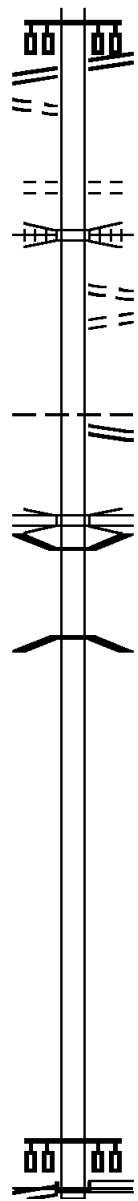
LC TO EASTON RD (CONN) 0 0 00000 0 00 0000+00	0031/0118 003918 FT	==	003918 FT	2 0 46098 0 00 0044+64 EASTON RD (TWP)
MFC BEGIN = D LENGTH(AH 1396 BK 1935) SUMMIT AV (TWP)	0031/0000 0020/1626	==	0030/0000	MFC BEGIN = D LENGTH(AH 1402 BK 1935)
PROSPECT AV (TWP)	0020/1084	==	0020/1317	FAIRVIEW AV (TWP)
LC FROM ROCKWELL RD (CONN) FERNDALE AV (TWP)	0020/0581 0020/0332 001983 FT	==	0020/0875	BMS EN 46/2029/0020/0808 0 0 00000 0 00 0000+00 SOUTHEASTERN PA TRAN RR 0020/0808 BMSBG 46/2029/0020/0808 ROCKWELL RD (TWP)
		==	0020/0669	
		==	001983 FT	2 0 46098 0 00 0063+94 OLD YORK RD (SR0611 SEG 0140/0000) (SR0611 SEG 0141/0000)
		==	0020/0000	LENGTH(AH 1935 BK 1983) LYCOMING AV (TWP)
RUBICAM AV (TWP)	0010/1167	==	0010/1702	ALLEN LN (TWP)
		==	0010/1354	
WEBSTER AV (TWP)	0010/0593 000000 FT	==	0010/0866	CLEVELAND AV (TWP)
		==	000000 FT	2 0 46098 0 00 0083+77 NC OL D WELSH RD EDGE HILL RD (SR0063 SEG 0562/0000)
EDGE HILL RD (SR2034 SEG 0100/1685)	0010/0000	==	INTER-BK	OLD WELSH RD (SR0063 SEG 0562/0000) MFC BEGIN = D
		==	0010/0000	LENGTH(AH 1983 BK 0000)

DIR: B TOTAL LEN: 3.227 MI. DIST: 06-4 SR: 2028
 LEFT MUN: UPPER DUBLIN T RIGHT MUN: UPPER DUBLIN T

Left Side	Distance	Right Side	Distance	Notes
	017039 FT		017039 FT	LIMEKILN PK (SR0152 SEG 0090/0490)
JENNIFER DR (TWP)	0050/2781		0050/2781	ORIOLE LN (TWP)
APPLEWOOD DR (TWP)	0050/1502		0050/0686	BLUEBIRD LN (TWP)
	013491 FT		013491 FT	2 0 46113 0 00 0134+59 COUNTRY CLUB RD (PRDR)
CRESTVIEW DR (TWP)	0040/3164		0050/0000	LENGTH(AH 3548 BK 3582)
			0040/2979	COUNTRY CLUB RD (PRDR)
			0040/0714	CARAS CT (TWP)
	009909 FT		009909 FT	2 0 46113 0 00 0098+85 FLICK DR (TWP)
			0040/0000	LENGTH(AH 3582 BK 2313)
CAMP HILL RD (TWP)	0030/0973			NC DRESHERTOWN RD
GAY WY (TWP)	0030/0280		0030/0221	UPPER DUBLIN SPRINGFIELD T FROM 2027/0050 SH (CONN)
	007596 FT		007596 FT	2 0 46113 0 00 0075+48 PENNSYLVANIA AV

DIR: B TOTAL LEN: 3.227 MI. DIST: 06-4 SR: 2028
 LEFT MUN: SPRINGFIELD T RIGHT MUN: SPRINGFIELD T

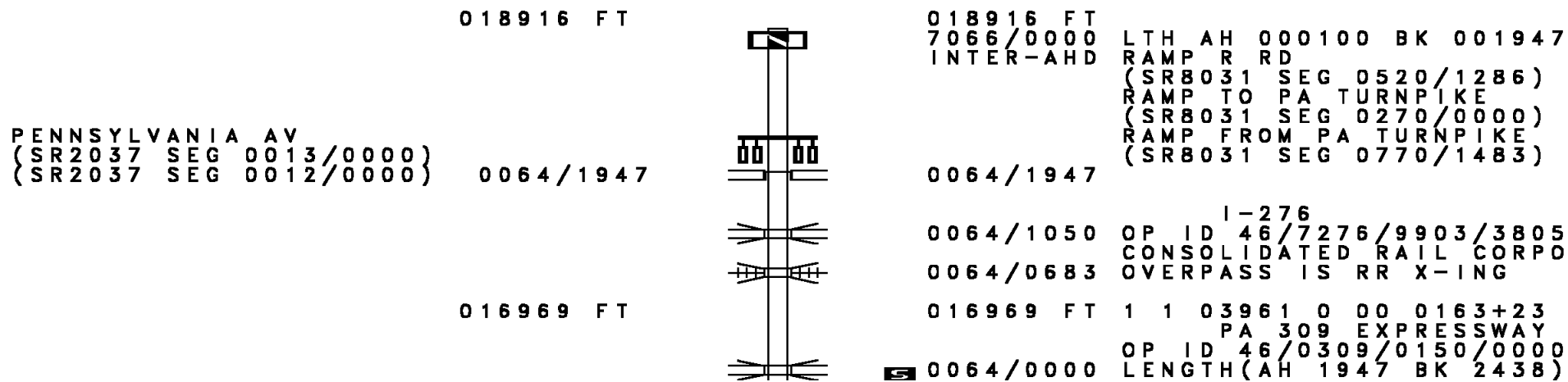
PENNSYLVANIA AV
 (SR2027 SEG 0060/0000) 0030/0000
 FROM 2027/0060 SH 0020/2984
 (CONN)



(SR2027 SEG 0060/0000)
 0030/0000 LENGTH(AH 2313 BK 3147)
 0020/2384 FAIRWOLD LN
 (TWP)
 0020/1929 SOUTHEASTERN PENNSYLVAN
 OVERPASS IS RR X-ING
 LC FOR WALNUT AV
 (CONN)
 0020/1682 WALNUT AV
 (TWP)
 0020/1548 VALLEY GREEN RD
 (SR2030 SEG 0020/3354)
 0020/1323 SPRINGFIELD
 WHITEMARSH T
 PA 309 EXWY
 0020/0190 OP ID 46/0309/0140/2098
 0020/0046 BMS EN 46/2028/0020/0000
 004449 FT 2 0 46113 0 00 0044+58
 SANDY RUN
 BMSBG 46/2028/0020/0000
 0020/0000 LENGTH(AH 3147 BK 2809)
 001640 FT 2 0 46113 0 00 0016+40
 0014/0000 LENGTH(AH 2809 BK 1640)
 000000 FT 2 0 46113 0 00 0000+00
 NC CAMP HILL RD
 BETHLEHEM PK
 (SR0073 SEG 0541/0030)
 INTER-BK BETHLEHEM PK
 (SR0073 SEG 0540/0030)
 MFC BEGIN = D
 0010/0000 LENGTH(AH 1640 BK 0000)

SKIPPACK PK
 (SR0073 SEG 0540/0030) 0010/0000

EXTRACT DATE: 12/21/2020 ROADWAY MANAGEMENT SYSTEM PAGE NUMBER: 378
 PRINT DATE: 12/23/2020 SLD COUNTY/SR - ANNUAL PRINT COUNTY: MONTGOMERY
 DIR: B TOTAL LEN: 3.583 MI. DIST: 06-4 SR: 2027
 LEFT MUN: WHITEMARSH T RIGHT MUN: WHITEMARSH T



018916 FT

018916 FT
 7066/0000
 INTER-AHD

LTH AH 000100 BK 001947
 RAMP R RD
 (SR8031 SEG 0520/1286)
 RAMP TO PA TURNPIKE
 (SR8031 SEG 0270/0000)
 RAMP FROM PA TURNPIKE
 (SR8031 SEG 0770/1483)

PENNSYLVANIA AV
 (SR2037 SEG 0013/0000)
 (SR2037 SEG 0012/0000) 0064/1947

0064/1947

I-276
 0064/1050 OP ID 46/7276/9903/3805
 CONSOLIDATED RAIL CORPO
 0064/0683 OVERPASS IS RR X-ING

016969 FT

016969 FT 1 1 03961 0 00 0163+23
 PA 309 EXPRESSWAY
 OP ID 46/0309/0150/0000
 LENGTH(AH 1947 BK 2438)

DIR: B TOTAL LEN: 3.583 MI. DIST: 06-4 SR: 2027
 LEFT MUN: WHITEMARSH T RIGHT MUN: WHITEMARSH T

TO 2028/0020 SH
 (CONN) 0060/0175

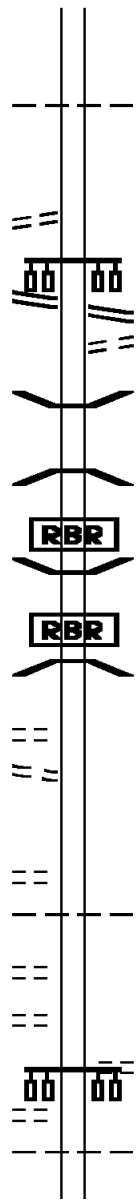
1 1 03961 0 00 0142+87 014531 FT
 CAMP HILL RD
 (SR2028 SEG 0030/0000) 0060/0000

1 1 03961 0 00 0128+21 013002 FT
 ORELAND MILL RD
 (TWP) 0050/0000
 LC FROM ORELAND MILL RD
 (CONN) 0040/3200

LYNN AV
 (TWP) 0040/2251

HERITAGE DR
 (TWP) 0040/1580
 RECH AV
 (TWP) 0040/1263

BRIDGE ST
 (TWP) 0040/0973



0060/1147 WHITEMARSH
 SPRINGFIELD T

014531 FT CAMP HILL RD
 (SR2028 SEG 0030/0000)
 5 0060/0000 LENGTH(AH 2438 BK 1529)
 TO 2028/0030 SH
 0050/1374 (CONN)

0050/0614 BMSBN 46/2027/0050/0604
 1 1 03961 0 00 0134+32
 MILL RACE
 0050/0604 BMSBG 46/2027/0050/0604

0050/0275 BMSBN 46/2027/0050/0209
 1 1 03961 0 00 0130+30
 P3
 SANDY RUN
 0050/0209 BMSBG 46/2027/0050/0209
 013002 FT

5 0050/0000 LENGTH(AH 1529 BK 3253)

0040/1914 SPRINGFIELD
 UPPER DUBLIN T

0040/1167 RECH AV
 (TWP)

0040/0973
 0040/0946 UPPER DUBLIN
 SPRINGFIELD T
 LAFAYETTE AV

DIR: B TOTAL LEN: 3.583 MI. DIST: 06-4 SR: 2027
 LEFT MUN: SPRINGFIELD T RIGHT MUN: SPRINGFIELD T

PARK AV
(TWP)

0040/0576

WELDY AV
(TWP)

0040/0229
009749 FT

0040/0798 (TWP)

WELDY AV
(TWP)

0040/0348

009749 FT 1 1 03961 0 00 0095+77

BALA AV
(TWP)

5 0040/0000 LENGTH(AH 3253 BK 3332)

APEL AVE
(TWP)

0030/2887

TWINING RD
(TWP)

0030/2438

GARDEN RD
(TWP)

0030/2348

SPRINGFIELD
UPPER DUBLIN T

0030/2343

MILL RD
(TWP)

0030/1557

JACKSON AV
(TWP)

0030/1263

GIRARD AV
(TWP)

0030/0986

LOGAN AV
(TWP)

0030/0712

LINDEN AV
(TWP)

006417 FT

006417 FT 1 1 03961 0 00 0062+34

NC PENNSYLVANIA AV
CHELSEA AV
(TWP)

UPPER DUBLIN
ABINGTON T

5 0030/0000 LENGTH(AH 3332 BK 2613)

RUSCOMBE AV
(TWP)

0020/2354

NORTH HILLS AV
(TWP)

0020/2122

STATION AV
(TWP)

0020/1890

0020/1777

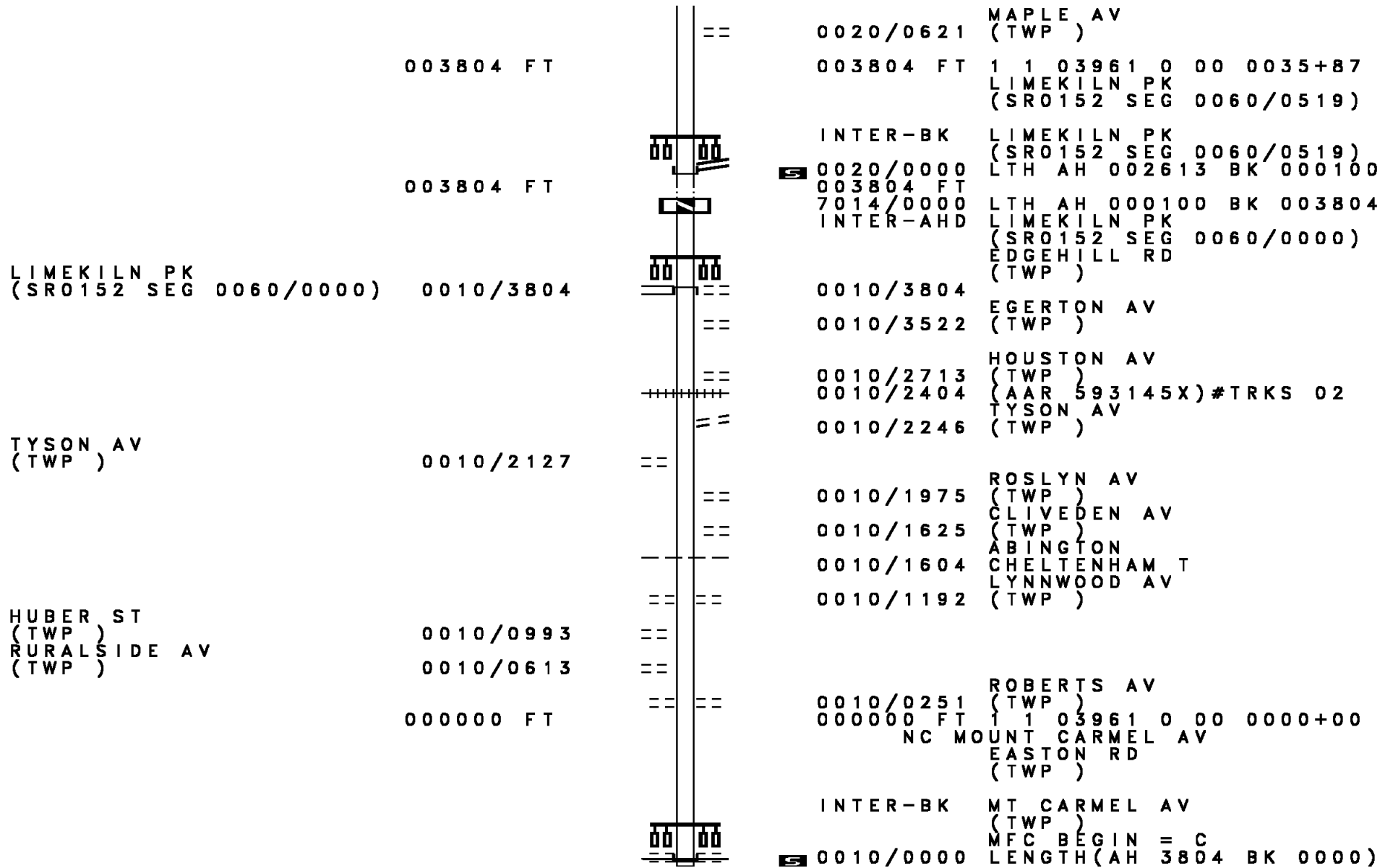
TENNIS AV
(TWP)

0020/1427

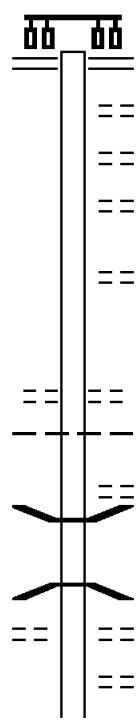
CENTRAL AV
(TWP)

0020/1061

CRICKET AV
(TWP)



016431 FT



016431 FT COUNTY LINE RD
 (SR2038 SEG 0200/1540)
 (SR2038 SEG 0201/1537)
 0060/2078 EDWARD RD
 (TWP)
 BELMAR RD
 (TWP)
 JAMES RD
 (TWP)
 NORWYN RD
 (TWP)
 014353 FT 2 0 46214 0 00 0143+22
 HOME RD
 (T470)
 LENGTH (AH 2078 BK 2195)
 HORSHAM
 0050/2167 UPPER MORELAND T
 BRIGHT RD
 (TWP)
 0050/1775
 0050/1504 BMS EN 46/2026/0050/1458
 2 0 46214 0 00 0135+86
 BRANCH PENNYPACK CREEK
 BMSBG 46/2026/0050/1458
 MONUMENT AV
 0050/1458
 (TWP)
 MALLARD RD
 (TWP)
 0050/0735
 (TWP)
 ROBIN RD

014353 FT

CRESTVIEW RD
 (T116)

0050/1065

DIR: N TOTAL LEN: 3.112 MI. DIST: 06-4 SR: 2026
 LEFT MUN: UPPER MORELAND T RIGHT MUN: UPPER MORELAND T

2 0 46214 0 00 0121+39 012158 FT
 MORELAND AV
 (T122) 0050/0000

ALLISON RD
 (TWP) 0040/1943

BRIARWOOD RD
 (TWP) 0040/1640

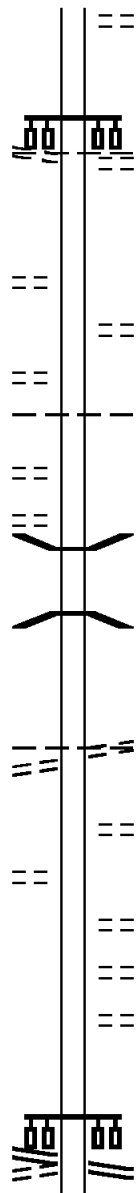
UPLAND AV
 (T141) 0040/1213
 WOODLAWN AV
 (T133) 0040/0685

008986 FT

HORSHAM RD
 (TWP) 0040/0000

FAIR OAKS AV
 (T139) 0030/0973

2 0 46214 0 00 0068+35 006849 FT
 EASTON RD
 (SR0611 SEG 0191/1214)
 (SR0611 SEG 0190/1236)
 NEW RD
 (T422) 0030/0000

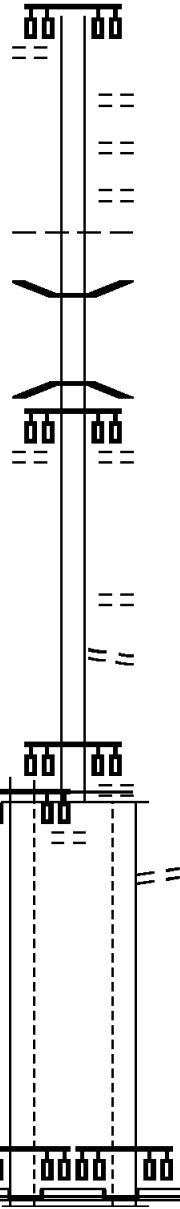


0050/0368 (TWP)
 MORELAND AV
 (T122)
 012158 FT UPPER MORELAND
 HORSHAM T
 0050/0000 LENGTH(AH 2195 BK 3172)
 0040/1885 VILLAGE DR
 (TWP)
 0040/1583 HORSHAM
 UPPER MORELAND T
 0040/0604 BMS EN 46/2026/0040/0561
 2 0 46214 0 00 0095+10
 PENNYPACK CR
 0040/0561 BMSBG 46/2026/0040/0561
 008986 FT 2 0 46214 0 00 0089+54
 HORSHAM RD
 (TWP)
 UPPER MORELAND
 HORSHAM T
 0040/0000 LENGTH(AH 3172 BK 2137)
 0030/1473 LYNNE AV
 (TWP)
 0030/0932 FAIR OAKS AV
 (TWP)
 0030/0611 PARKSIDE AV
 (TWP)
 0030/0201 BROADWAY AV
 (TWP)
 006849 FT
 EASTON RD
 (SR0611 SEG 0191/1214)
 (SR0611 SEG 0190/1236)
 0030/0000 LENGTH(AH 2137 BK 3228)

DIR: N TOTAL LEN: 3.112 MI. DIST: 06-4 SR: 2026
 LEFT MUN: HORSHAM T RIGHT MUN: HORSHAM T

GIBRALTAR RD
 (T421)

0020/2476



0020/2476

KEEBLER CT
 (TWP)
 VESER LN
 (TWP)
 CARRELL LN
 (TWP)

003621 FT

0020/0018
 003621 FT

BMSEN 46/2026/0020/0000
 2 0 46214 0 00 0036+10
 PENNYPACK BR

WITMER RD
 (T405)

0014/2166

0020/0000

BMSBG 46/2026/0020/0000
 LENGTH(AH 3228 BK 2259)
 COMMERCE AV
 (TWP)

0014/2166

001362 FT

0014/0542
 0014/0078
 001362 FT

EXECUTIVE MEWS RD
 (PRDR)
 LC FROM WALMART PL
 (CONN)
 0 0 00000 0 00 0000+00
 WALMART PL
 (PRDR)

WALMART PL
 (PRDR)

0011/1362

0014/0000

MFC BEGIN = C
 LENGTH(AH 2259 BK 1362)

0010/1272

LC TO WALMART PL
 (CONN)

0 0 00000 0 00 0000+00 000000 FT
 NC BLAIR MILL RD
 WELSH RD
 (SR0063 SEG 0492/0000)
 (SR0063 SEG 0493/0000)

000000 FT 2 0 46214 0 00 0000+00
 NC BLAIR MILL RD
 WELSH RD
 (SR0063 SEG 0492/0000)
 (SR0063 SEG 0493/0000)

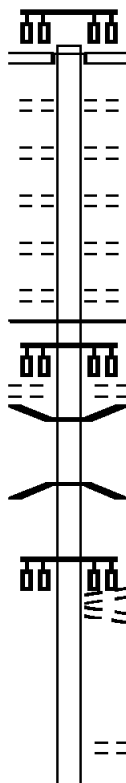
PRUDENTIAL COMPLEX INTER-BK
 (PRDR)
 MFC BEGIN = C
 LENGTH(AH 1362 BK 0000) 0011/0000

INTER-BK PRUDENTIAL COMPLEX
 (PRDR)
 MFC BEGIN = C
 LENGTH(AH 1362 BK 0000) 0010/0000

DIR: B TOTAL LEN: 4.042 MI. DIST: 06-4 SR: 2025
 LEFT MUN: CHELTENHAM T RIGHT MUN: CHELTENHAM T

021343 FT

021343 FT
 INTER-AHD CENTRAL AV
 (TWP)
 COTTMAN AV
 (SR0073 SEG 0710/0553)



0080/2932 JEFFERSON AV
 (TWP)
 0080/2585 BEECHER AV
 (TWP)
 0080/2233 FRANKLIN AV
 (TWP)
 0080/1882 MYRTLE AV
 (TWP)
 0080/1528 LAUREL AV
 (TWP)
 0080/1091 MFC BEGIN = D
 0080/0551 OLD SOLDIERS RD
 (TWP)

TOOKANY CREEK PY
 (TWP)

0080/0509

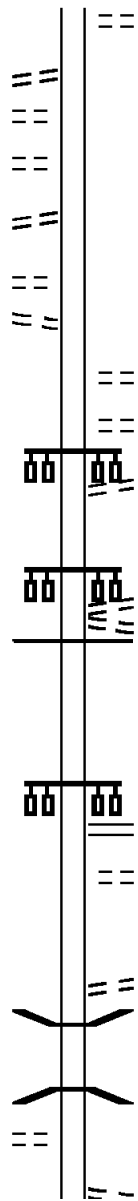
0080/0509 BMS EN 46/2025/0080/0412
 0080/0457 0 0 00000 0 00 0000+00
 TOOKANY CR.
 0080/0412 BMSBG 46/2025/0080/0412
 ASHBOURNE RD
 (TWP)

018411 FT

0080/0358 TOOKANY CREEK PY
 (TWP)
 NC CENTRAL AV
 018411 FT 2 0 46121 0 00 0184+97
 NC ASHBOURNE RD
 ROWLAND AV
 (TWP)
 0080/0000 LENGTH(AH 2932 BK 2255)
 FOSTER RD

DIR: B TOTAL LEN: 4.042 MI. DIST: 06-4 SR: 2025
 LEFT MUN: CHELTENHAM T RIGHT MUN: CHELTENHAM T

OAKHILL DR (TWP) 0070/1308
 WALTHAM RD (TWP) 0070/0897
 ROLLING GREEN RD (TWP) 0070/0369
 LC TO JENKINTOWN RD (CONN) 0070/0161
 2 0 46121 0 00 0161+31 016156 FT
 JENKINTOWN RD (TWP) 0070/0000
 LC FROM JENKINTOWN RD (CONN) 0060/2268



0070/1706 (TWP)
 016156 FT
 0070/0000 LENGTH(AH 2255 BK 2425)
 0060/2088 CROYDEN RD (TWP)
 0060/1796 BOYER RD (TWP)
 0060/1384 ARBOR RD (TWP)
 0060/1354 ASHMEAD RD (TWP)
 0060/1346 FRONT ST (TWP)
 MFC BEGIN = E
 013731 FT
 013731 FT 2 0 46121 0 00 0137+21
 OAK LANE RD (SR2062 SEG 0020/2277)
 0060/0000 LENGTH(AH 2425 BK 2201)
 0050/1850 GAYL RD (TWP)
 0050/0427 HAINES RD (TWP)
 0050/0322 BMSBN 46/2025/0050/0304
 2 0 46121 0 00 0117+58
 0050/0304 MILL RUN BMSBG 46/2025/0050/0304
 0050/0107 FROM 2060/0020 SH (CONN)

MULBERRY LN (TWP) 0050/0216

DIR: B TOTAL LEN: 4.042 MI.
 LEFT MUN: CHELTENHAM T

DIST: 06-4 SR: 2025
 RIGHT MUN: CHELTENHAM T

	011530 FT		011530 FT	2 0 46121 0 00	0115+16
				NEW SECOND ST	
				(SR2060 SEG 0020/0872)	
				NC MONTGOMERY AV	
NEW SECOND ST	0050/0000		0050/0000	MFC BEGIN = D	
(SR2060 SEG 0020/0872)				LENGTH(AH 2201 BK 3642)	
FROM 2060/0020 SH	0040/3519	==			
(CONN)				UNKNOWN RD	
				(TWP)	
				WOODLAWN AV	
BROOKVIEW PL	0040/2665	==	0040/2982	(TWP)	
(TWP)				LAFAYETTE AV	
				(TWP)	
				ALBRIGHT AV	
				(TWP)	
				MILL RD	
				(TWP)	
				UNION AV	
				(TWP)	
MONTGOMERY AV	0040/0798	==	0040/1430	NC ASHBOURNE RD	
(TWP)					
				UNION AV	
				(TWP)	
	007888 FT	==	0040/0031	NC MONTGOMERY AV	
				MONTGOMERY AV	
				(TWP)	
				LENGTH(AH 3642 BK 3170)	
				NC MOUNTAIN AV	
				BMSEN 46/2025/0030/2905	
				0 0 00000 0 00 0000+00	
				SOUTHEASTERN PA TRAN RR	
				BMSBG 46/2025/0030/2905	
				NC UNION AV	
				UNION AV	
				(TWP)	
				SPRING AV	
				(TWP)	
				NC MOUNTAIN AV	
SPRING AV	0030/2158	==	0030/2757	NC SPRING AV	
(TWP)				CHAPEL RD	
				(TWP)	
				0030/2086	

DIR: B TOTAL LEN: 4.042 MI. DIST: 06-4 SR: 2025
 LEFT MUN: CHELTENHAM T RIGHT MUN: CHELTENHAM T

PARK AV
 (TWP)

0030/1152

2 0 46121 0 00 0047+47 004718 FT
 OLD YORK RD
 (SR0611 SEG 0021/0790)
 (SR0611 SEG 0020/0767)

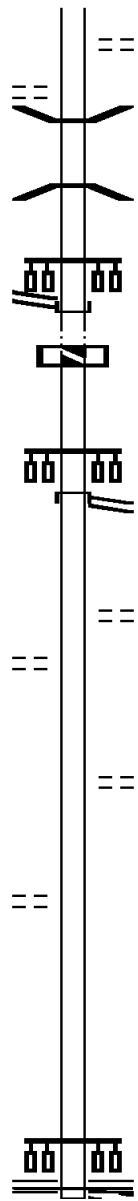
0030/0000
 004718 FT

CEDAR LN
 (TWP)

0020/0662
 002415 FT

SPRING AV
 (TWP)

0010/1059
 000000 FT



0030/1616 WEST AV
 (TWP)

0030/0629 BMS EN 46/2025/0030/0617
 0 0 00000 0 00 0000+00
 TACONY BR.

0030/0617 BMSBG 46/2025/0030/0617

004718 FT
 INTER-BK

0030/0000 OLD YORK RD
 (SR0611 SEG 0021/0790)
 LTH AH 003170 BK 000061

004718 FT
 7024/0000 LTH AH 000061 BK 002303
 INTER-AHD OLD YORK RD
 (SR0611 SEG 0020/0697)

0020/2303 OLD YORK RD
 (SR0611 SEG 0020/0697)
 (SR0611 SEG 0021/0726)

0020/1017 JUNIPER AV
 (TWP)

002415 FT 2 0 46121 0 00 0024+23
 PENROSE AV
 (TWP)

0020/0000 LENGTH(AH 2303 BK 2415)

000000 FT 2 0 46121 0 00 0000+00
 NC AS H Bourne RD
 WASHINGTON LN
 (SR2056 SEG 0021/0000)
 (SR2056 SEG 0020/0000)

MELLON RD
 (TWP)
 MFC BEGIN = E

0010/0000 LENGTH(AH 2415 BK 0000)

EXTRACT DATE: 12/21/2020 ROADWAY MANAGEMENT SYSTEM PAGE NUMBER: 367
PRINT DATE: 12/23/2020 SLD COUNTY/SR - ANNUAL PRINT COUNTY: MONTGOMERY

DIR: B TOTAL LEN: 1.564 MI. DIST: 06-4 SR: 2024
LEFT MUN: UPPER DUBLIN T RIGHT MUN: UPPER DUBLIN T

008258 FT



008258 FT WELSH RD
{SR0063 SEG 0482/1628}
{SR0063 SEG 0483/1644}

DIR: B TOTAL LEN: 1.564 MI. DIST: 06-4 SR: 2024
 LEFT MUN: UPPER DUBLIN T RIGHT MUN: UPPER DUBLIN T

SYCAMORE ST
 (PRDR) 0040/0540
 2 0 46091 0 00 0068+68 006858 FT
 ST GEORGES RD
 (TWP) 0040/0000

TUCKERSTOWN RD
 (TWP) 0030/1040
 004514 FT

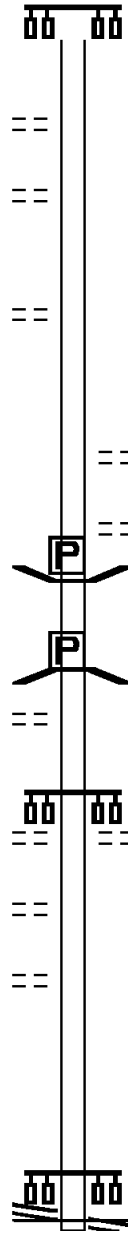
AIDENN LAIR RD
 (TWP) 0020/0722

2 0 46091 0 00 0029+38 002928 FT
 BANTRY DR
 (TWP) 0020/0000

WELLSLY RD
 (TWP) 0010/2266

KIRKS LN
 (TWP) 0010/1582

2 0 46091 0 00 0000+00 000000 FT
 LIMEKILN PK
 (SR0152 SEG 0100/0478) 0010/0000



0040/1400
 006858 FT
 0040/0000 LENGTH(AH 1400 BK 2344)

004514 FT 2 0 46091 0 00 0045+24
 NICOLE DR
 (TWP)
 0030/0000 LENGTH(AH 2344 BK 1586)

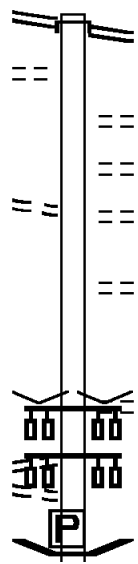
0020/0937 UNKNOWN RD
 (TWP)
 0020/0828 BMSEN 46/2024/0020/0810
 BRIDGE POSTED (TONS)
 2 0 46091 0 00 0045+24
 SGL 26 COMB 35
 SAND RUN
 0020/0810 BMSBG 46/2024/0020/0810

002928 FT BEACON HILL DR
 (TWP)
 0020/0000 LENGTH(AH 1586 BK 2928)

NC DRESHERTOWN RD
 000000 FT LIMEKILN PK
 (SR0152 SEG 0100/0478)
 MFC BEGIN = C
 0010/0000 LENGTH(AH 2928 BK 0000)

DIR: B TOTAL LEN: 2.792 MI. DIST: 06-4 SR: 2023
 LEFT MUN: CHELTENHAM T RIGHT MUN: CHELTENHAM T

	014741 FT		014741 FT	
WASHINGTON LN			INTER-AHD	CHURCH RD
(SR2056 SEG 0020/2376)				(SR0073 SEG 0630/0000)
(SR2056 SEG 0021/2381)	0060/2687		0060/2687	WASHINGTON LN
GREEN LN				(SR0073 SEG 0630/0000)
(TWP)	0060/2348			(SR0073 SEG 0631/0000)
SERPENTINE LN			0060/1961	LABURNUM LN
(TWP)	0060/1161		0060/1549	(TWP)
				LABURNUM LN
			0060/1161	(TWP)
				SERPENTINE LN
				(TWP)
	012054 FT		0060/0383	PARDEE LN
			012054 FT	(TWP)
				1 0 00197 0 01 0152+27
CHELTEN HILLS DR				VILLAGE: CHELTEN HILLS
(TWP)	0050/2168			CHELTEN HILLS DR
ROCK LN			0060/0000	(TWP)
(TWP)	0050/2154			LENGTH(AH 2687 BK 2190)
			0050/2168	
			0050/2154	
			0050/1946	BMSN 46/2023/0050/1842
				BRIDGE POSTED (TONS)



EXTRACT DATE: 12/21/2020
PRINT DATE: 12/23/2020

ROADWAY MANAGEMENT SYSTEM
SLD COUNTY/SR - ANNUAL PRINT

PAGE NUMBER: 364
COUNTY: MONTGOMERY

DIR: B TOTAL LEN: 2.792 MI.
LEFT MUN: CHELTENHAM T

DIST: 06-4 SR: 2023
RIGHT MUN: CHELTENHAM T

Left Side	Right Side
	0 0 00000 0 00 0000+00 SGL 36 COMB 40 SOUTHEASTERN PA TRAN RR BMSBG 46/2023/0050/1842 TOOKANY CREEK STRUCTURE LENGTH 32 FT BMSID 46/2023/0050/1786 MEETING HOUSE RD (TWP)
	0050/1842
	0050/1786
	0050/1291
WALL PARK DR (TWP)	0050/0807
	0050/0545
	0050/0311
WALL PARK DR (TWP)	0050/0187
	0050/0075
	0050/0033
1 0 00197 0 01 0128+87 009864 FT BOSLER RD (TWP)	009864 FT 0050/0000
	0040/1883
	0040/1745
OLD YORK RD (SR0611 SEG 0031/1011) (SR0611 SEG 0030/1017) ERVIE LN (TWP) STAHR RD (TWP)	0040/1745 0040/1589 0040/1253
	0040/0688
	0040/0638
	0040/0448
	007825 FT
	0040/0000
	0040/0000
HIGH SCHOOL RD (TWP) MILL RD (TWP) CEDAR RD	0030/2978 0030/2978

DIR: B TOTAL LEN: 2.792 MI. DIST: 06-4 SR: 2023
 LEFT MUN: CHELTENHAM T RIGHT MUN: CHELTENHAM T

(TWP)	0030/1827	==		
		==	0030/1807	CEDAR RD (SR2058 SEG 0010/0000)
		==	0030/1137	FAIRVIEW RD (TWP)
		==	0030/0496	STOCKTON RD (TWP)
TO 2060/0030 SH (CONN)	0030/0155	==		
1 0 00197 0 00 0084+70	004543 FT		004543 FT	NEW SECOND ST
NEW SECOND ST (SR2060 SEG 0030/1015)	0030/0000	==	0030/0000	(SR2060 SEG 0030/1015) LENGTH(AH 3282 BK 2701) THOMSON RD
		==	0020/2236	(TWP)
		==	0020/1164	HAMMOND RD (TWP)
JENKINTOWN RD (TWP)	0020/0748	==	0020/0748	JENKINTOWN RD (TWP)
		==	0020/0720	BMSSEN 46/2023/0020/0691 0 0 00000 0 00 0000+00
		==	0020/0691	TOOKANY BR. BMSBG 46/2023/0020/0691
	001842 FT	==	001842 FT	1 0 00197 0 00 0058+62 HAWTHORNE LN
		==	0020/0000	(TWP) LENGTH(AH 2701 BK 1842)
ELLEN LN (TWP)	0010/1490	==		
BERYL RD (TWP)	0010/1191	==		
YEW RD (TWP)	0010/0639	==		
TO 0073/0690 SH (CONN)	0010/0184	==		
	000000 FT	==	000000 FT	1 0 00197 0 00 0040+20 VILLAGE: ELKINS PARK
				NC CHURCH RD TOWNSHIP LINE RD (SR0073 SEG 0690/0000)
			INTER-BK	CHURCH RD (TWP)
COTTMAN AVE (SR0073 SEG 0690/0000)	0010/0000	==	0010/0000	MFC BEGIN = C LENGTH(AH 1842 BK 0000)

013448 FT

013448 FT INTER-AHD FORT WASHINGTON AV
 (TWP)
 LIMEKILN PK
 (SR0152 SEG 0130/0000)



0070/2175

==

0070/1472 MAPLE GLEN ELEM SCHOOL
 (PRDR)
 0070/1129 MAPLE GLEN ELEM SCHOOL
 (PRDR)

==

011273 FT

011273 FT 2 0 46090 0 00 0161+15
 MEETINGHOUSE RD
 (TWP)



0070/0000 LENGTH(AH 2175 BK 2280)
 TANNERIE RUN RD
 (TWP)

==

0060/1734

==

0060/0544 DENSTON DR
 (TWP)
 008993 FT 2 0 46090 0 00 0138+26
 SUSQUEHANNA RD
 (SR2017 SEG 0150/0000)

008993 FT



0060/0000 LENGTH(AH 2280 BK 2468)

==

0050/0567 HAWTHORNE LN
 (TWP)

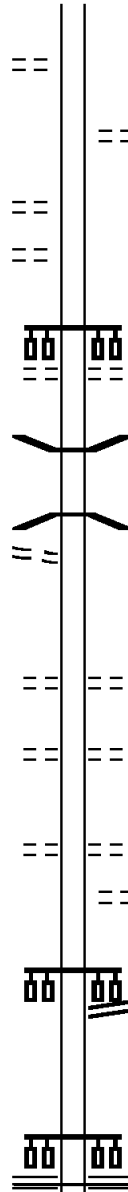
DIR: B TOTAL LEN: 2.547 MI. DIST: 06-4 SR: 2022
 LEFT MUN: UPPER DUBLIN T RIGHT MUN: UPPER DUBLIN T

2 0 46090 0 00 0115+60 006525 FT
 LOCH ALSH AV
 (TWP) 0050/0000

FT WASHINGTON ELEM SCHO
 (PRDR) 0040/0455
 FT WASHINGTON ELEM SCHO
 (PRDR) 0040/0144
 004652 FT

CREEK DR
 (TWP) 0030/0870
 002541 FT

000000 FT



006525 FT
 0050/0000 LENGTH(AH 2468 BK 1873)
 THOMAS DR
 (TWP) 0040/1145
 004652 FT 2 0 46090 0 00 0095+11
 HIGHLAND AV
 (TWP)
 0040/0000 LENGTH(AH 1873 BK 2111)
 0030/1082 BMS EN 46/2022/0030/0921
 0 0 00000 0 00 0000+00
 PA 309 BYPAS
 0030/0921 BMSBG 46/2022/0030/0921
 002541 FT 2 0 46090 0 00 0073+04
 PROSPECT AV
 (TWP)
 0030/0000 LENGTH(AH 2111 BK 2541)
 SPRING AV
 (TWP) 0020/1934
 MONTGOMERY AV
 (TWP) 0020/0973
 WALNUT LN
 (TWP) 0020/0737
 PENNSYLVANIA AV
 (SR2037 SEG 0012/2742)
 (SR2037 SEG 0013/2742)
 NC FORT WASHINGTON AV
 0020/0198
 000000 FT 2 0 46090 0 00 0048+62
 NC PENNSYLVANIA AV
 BETHLEHEM PK
 (SR2018 SEG 0090/0871)
 MFC BEGIN = D
 0020/0000 LENGTH(AH 2541 BK 0000)

	023893 FT		023245 FT	
LIMEKILN PK (SR0152 SEG 0080/0000)	0110/3219		0110/3219	LIMEKILN PK (SR0152 SEG 0080/0000) FITZWATERTOWN RD (SR2038 SEG 0010/0000)
			0110/1419	UPPER DUBLIN ABINGTON T NORTH HILLS AV (TWP)
			0110/1412	
GARFIELD AV (TWP)	0110/0898		0110/1177	PENN AV (TWP)
TENNIS AV (TWP)	0110/0591		0110/0898	GARFIELD AV (TWP)
	020674 FT		0110/0591	TENNIS AV (TWP)
			0110/0293	CENTRAL AV (TWP)
			020026 FT	1 1 05463 0 00 0127+05 CRICKET AV (TWP)
			0110/0000	LENGTH(AH 3219 BK 2143) MAPLE AV (TWP)
HAMEL AV			0100/1851	

DIR: B TOTAL LEN: 4.525 MI. DIST: 06-4 SR: 2021
LEFT MUN: ABINGTON T RIGHT MUN: ABINGTON T

Stationing	Segment	Length	Notes
0100/1628			
0100/1590	HAMEL AV (TWP)		
0100/1312	MONROE AV (TWP)		
0100/1272			
0100/1031	HARRISON AV (TWP)		
0100/0750	JACKSON AV (TWP)		
0100/0092			
017883 FT			
0100/0000			
017668 FT			
1 1 05463 0 00 0103+44 018316 FT			
0090/0000			
0080/1404			
0080/1047	ROBERTS AV (TWP)		
0080/0679			
0080/0346			
0080/0026	SYLVANIA AV (TWP)		
015893 FT			
1 1 05463 0 00 0085+84 016541 FT			
0080/0000			
0070/2137	KELLY LN (TWP)		
0070/1659			
0070/1343	EASTON RD (CNTY)		
0070/0864	BRIARWOOD RD (TWP)		
013623 FT			
1 1 05463 0 00 0063+11			
0070/0000	ABINGTON AV (TWP)		

DIR: B TOTAL LEN: 4.525 MI. DIST: 06-4 SR: 2021
 LEFT MUN: ABINGTON T RIGHT MUN: ABINGTON T

Location / Description	Segment ID	Length (FT)	Notes / Details
EDGLEY AV (TWP)	0060/1206	012436	==
	0060/0794	011788	LOUISE RD (TWP)
	0060/0000		LENGTH(AH 1835 BK 2368)
BAEDER RD (TWP)	0050/1829		BAEDER RD (TWP)
	0050/1724		LC TO BAEDER RD (CONN)
STEWART AV (TWP)	0050/1511		==
	0050/1402		BOEDER RUN STRUCTURE LENGTH 12 FT BMSID 46/2021/0050/1402 NC JENKINTOWN RD ABINGTON
	0050/1155		JENKINTOWN B BMSEN 46/2021/0050/1081 1 1 05463 0 00 0031+92
	0050/1081		SOUTHEASTERN PA TRAN RR BMSBG 46/2021/0050/1081 RUNNYMEDE AV (BORO)
	0050/0901		==
	0050/0609		RODMAN AV (BORO)
	0050/0342		CHELTEA AV (BORO)
	009420	009420	1 1 05463 0 00 0021+06 HILLSIDE AV (BORO)
	0050/0000		LTH AH 002368 BK 002118
WEST AV (BORO) WALNUT ST (BORO)	0040/1660		NC WALNUT ST
	0040/1490		LINDEN ST (BORO)
	0040/1144		MAPLE ST (BORO)
	0040/0785		CEDAR ST (BORO)
CEDAR ST (BORO)	0040/0739		==

DIR: B TOTAL LEN: 4.525 MI. DIST: 06-4 SR: 2021
 LEFT MUN: JENKINTOWN B RIGHT MUN: JENKINTOWN B

LEEDOM ST
 (BORO)

0040/0347

007950 FT

OLD YORK RD
 (SR0611 SEG 0080/0886)
 OLD YORK RD
 (SR0611 SEG 0080/0886)
 (SR0611 SEG 0081/0941)

007950 FT
 INTER-AHD

0033/0648

UNNAMED AL
 (BORO)
 NICE AV
 (BORO)
 2 0 46157 0 00 0072+86
 WASHINGTON LN
 (BORO)

0033/0428

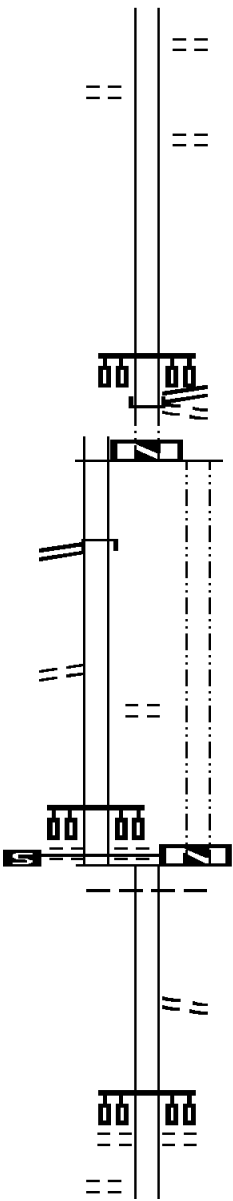
0033/0271
 007302 FT

MFC BEGIN = C
 LENGTH(AH 0648 BK 1727) 0033/0000

005575 FT

WELLINGTON TWP
 (TWP)

0020/1422



0040/0428 LEEDOM ST
 (BORO)

0040/0259 JOHNSON ST
 (BORO)
 007302 FT 1 1 05463 0 00 0000+00
 OLD YORK RD
 (SR0611 SEG 0080/1126)
 (SR0611 SEG 0081/1178)
 NC WEST AV

WEST AV
 (BORO)
 INTER-BK OLD YORK RD
 (SR0611 SEG 0080/1126)
 0040/0000 LTH AH 002118 BK 000100
 007302 FT
 7034/0000 LTH AH 000100 BK 001727

007302 FT
 7032/0000 LTH AH 001727 BK 001727
 JENKINTOWN
 0030/1597 ABINGTON T

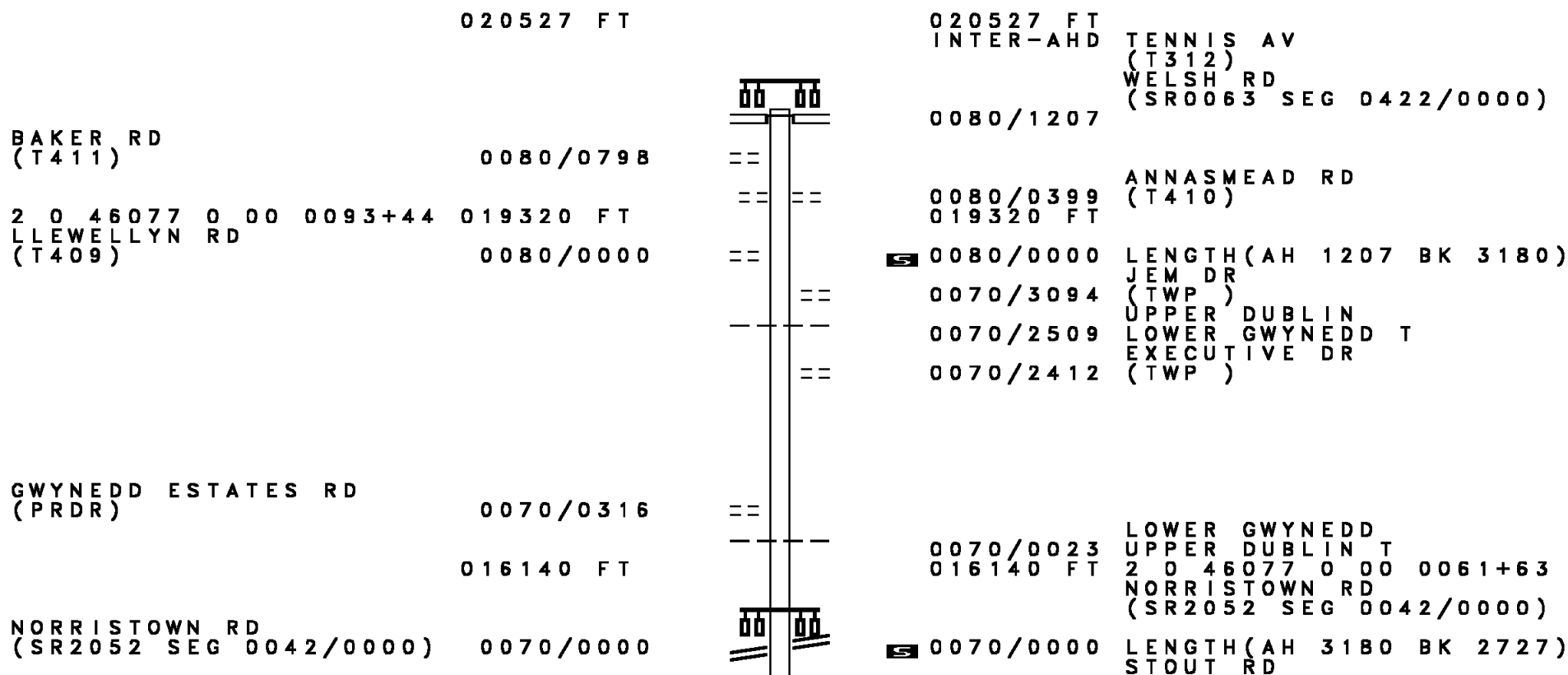
NC GREENWOOD AV
 GREENWOOD AV
 (TWP)
 0030/0729
 005575 FT 2 0 46157 0 00 0055+59
 MEETINGHOUSE RD
 (TWP)

0030/0000 LENGTH(AH 1727 BK 1834)

DIR: B TOTAL LEN: 4.525 MI. DIST: 06-4 SR: 2021
 LEFT MUN: ABINGTON T RIGHT MUN: ABINGTON T

EVERGREEN RD (TWP)	0020/1050	==		
FISHER RD (TWP)	0020/0678	==		
HOLMECREST RD (TWP)	0020/0320	==		
	003741 FT			003741 FT 2 0 46157 0 00 0036+38
				BEAVER HOLLOW RD (TWP)
THORPE RD (TWP)	0010/3600	==	5	0020/0000 LENGTH(AH 1834 BK 3741)
				BAR HARBOR RD (TWP)
				FORREST AV (TWP)
				0010/3367
				0010/3156
HURON AV (TWP)	0010/2844	==		
				TULPEHOCKEN AV (TWP)
TULPEHOCKEN AV (TWP)	0010/2588	==		0010/2605
				CADWALADER AV (TWP)
CADWALADER AV (TWP)	0010/2279	==		0010/2357
				OSCEOLA AV (TWP)
OSCEOLA AV (TWP)	0010/1948	==		0010/1977
WEST AV (TWP)	0010/1683	==		
HIGH SCHOOL RD (TWP)	0010/1386	==		
				SERRILL RD (TWP)
HAINES AV (TWP)	0010/1033	==		0010/1241
				CEDAR RD (SR2058 SEG 0020/1211)
				0010/0553 NC JENKINTOWN RD
				TOWNSHIP LINE RD (SR0073 SEG 0674/0485)
				INTER-BK FAIRVIEW RD (TWP)
2 0 46157 0 00 0000+00 000000 FT				MFC BEGIN = C
TOWNSHIP LINE RD (SR0073 SEG 0674/0485)	0010/0000		5	0010/0000 LENGTH(AH 3741 BK 0000)

DIR: B TOTAL LEN: 3.888 MI. DIST: 06-4 SR: 2020
 LEFT MUN: UPPER DUBLIN T RIGHT MUN: UPPER DUBLIN T



DIR: B TOTAL LEN: 3.888 MI. DIST: 06-4 SR: 2020
 LEFT MUN: UPPER DUBLIN T RIGHT MUN: UPPER DUBLIN T

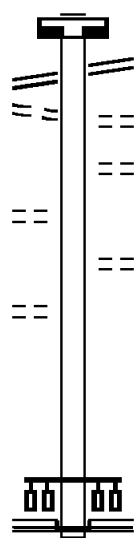
Stationing	Right of Way	Property/Notes
	0060/2610	(TWP)
	0060/2505	UPPER DUBLIN LOWER GWYNEDD T
	0060/2422	UPPER DUBLIN T
	0060/1690	GIFT CR (TWP)
	0060/1015	CHESTON LN (TWP)
	0060/0840	UPPER DUBLIN LOWER GWYNEDD T
013413 FT	013413 FT	2 0 46077 0 00 0034+60 SR 309 BYPASS
	0060/0000	OP ID 46/0309/0210/0000 LENGTH(AH 2727 BK 3468) ARROWHEAD TL
ARBOR LN (TWP)	0050/3212	(TWP)
	0050/2976	
	0050/2823	LOWER GWYNEDD UPPER DUBLIN T
JOHNS LN (T394)	0050/1979	SUSQUEHANNA RD (SR2017 SEG 0170/2636) UPPER DUBLIN
	0050/1400	LOWER GWYNEDD T
009945 FT	009945 FT	2 0 46077 0 00 0000+00 BETHLEHEM PK (SR2018 SEG 0130/2017)
	0050/0000	LOWER GWYNEDD AMBLER B LENGTH(AH 3468 BK 1559)
ANDERSON LN (TWP)	0040/1403	
CHERRY LN (TWP)	0040/1166	
2 0 46078 0 00 0083+62	008386 FT	COVE RD (TWP)
HAYWOOD RD (TWP)	0040/0000	LENGTH(AH 1559 BK 1922) HENDRICKS ST

DIR: B TOTAL LEN: 3.888 MI. DIST: 06-4 SR: 2020
 LEFT MUN: AMBLER B RIGHT MUN: AMBLER B













Segment Description	Segment ID	Length (FT)	Start Station	End Station	Notes
FULLING MILL LN (TWP)	0030/1242				0030/1551 (TWP)
		006464 FT			RIDGE AV (TWP) 2 0 46078 0 00 0064+33 REIFFS MILL RD (TWP)
REIFFS MILL RD (TWP)	0030/0000				NC TENNIS AV 5 0030/0000 LENGTH(AH 1922 BK 2899)
					LC FROM MT PLEASANT AV (CONN)
					0020/1754 (TWP)
					0020/1594 (TWP)
					0020/1327 AMBLER LOWER GWYNEDD T
					0020/1131 FRANCIS AV (T355)
BROOKSIDE AV (T357)	0020/0789				COGNIS CORP (PRDR)
					0020/0789 BMSSEN 46/2020/0020/0344
					0020/0358 2 0 46078 0 00 0039+63
					WISSAHICKON
					0020/0344 BMSBG 46/2020/0020/0344
					003565 FT 2 0 46078 0 00 0036+34
					NC N. SPRING GARDEN ST
HOUSTON RD (T358)	0020/0000	003565 FT			5 0020/0000 LENGTH(AH 2899 BK 3565)
FOULKE AV (T399)	0010/3152				
HOOVER AV (T400)	0010/2747				
					0010/2513 MATHERS RD (TWP)
BRIGHTS LN (T455)	0010/2284				
STAFFORD DR (PRDR)	0010/0537				
	000000 FT				000000 FT 2 0 46078 0 00 0000+00
					NC PEN-AMBLER RD
					* REF-BK OLD PENLLYN PK (TWP)
					MFC BEGIN = D
					5 0010/0000 LENGTH(AH 3565 BK 0000)

DIR: B TOTAL LEN: .302 MI. DIST: 06-4 SR: 2019
 LEFT MUN: ABINGTON T RIGHT MUN: LOWER GWYNEDD T

	001596 FT		001596 FT	
HUNTINGDON PK			7012/0000	LENGTH(AH 6048 BK 1596)
(SR0232 SEG 0021/0286)	0010/1596			HUNTINGDON PK
SHADY LN			0010/1596	(SR0232 SEG 0021/0286)
(TWP)	0010/1278			DALEY ST
			0010/1278	(BORO)
				THOMPSON ST
REDONDO AV			0010/0796	(BORO)
(TWP)	0010/0598			
				0010/0322 HENSEL ST
LOS ANGELES AV				(BORO)
(TWP)	0010/0238			
	000000 FT		000000 FT	2 1 07180 0 00 0060+48
				NC FOX CHASE RD
				CEDAR RD
				(SR2058 SEG 0040/0000)
				INTER-BK FOX CHASE RD
				(TWP)
				MFC BEGIN = D
			0010/0000	LENGTH(AH 1596 BK 0000)



DIR: N TOTAL LEN: 8.048 MI. DIST: 06-4 SR: 2018
 LEFT MUN: LOWER GWYNEDD T RIGHT MUN: LOWER GWYNEDD T

BETHLEHEM PK (SR0309 SEG 0261/0000)	042495 FT INTER-AHD		042312 FT INTER-AHD	BETHLEHEM PK (SR0309 SEG 0260/0000)
BETHLEHEM PK (SR0309 SEG 0261/0000)	0195/0699		0194/0522	BETHLEHEM PK (SR0309 SEG 0260/0000)
1 0 00153 0 00 0426+62	041796 FT		041790 FT	1 0 00153 0 00 0426+62
MFC BEGIN = C				MFC BEGIN = C
LENGTH(AH 0699 BK 0637)	0195/0000		0194/0000	LENGTH(AH 0522 BK 0637)
JUGHANDLE RD (SR9406 SEG 0010/0000)	0190/0519			JUGHANDLE RD (SR9406 SEG 0010/0255)
	041159 FT		0190/0381	(SR9406 SEG 0010/0255)
			041153 FT	1 0 00153 0 00 0420+22
			0190/0000	PA-309 BYPASS (SB)
FAIRLAND DR (T498)	0180/1099			OP ID 46/0309/0241/0855
TINTERN DR (TWP)	0180/0453			LENGTH(AH 0637 BK 1546)
	039613 FT		039607 FT	1 0 00153 0 00 0405+02
			0180/0000	CEDAR HILL RD (T361)
	038868 FT		038862 FT	LENGTH(AH 1546 BK 0745)
			0170/0000	1 0 00153 0 00 0398+56
MOORE DR (TWP)	0160/1618		0160/1618	CHESTERFIELD DR (T494)
			0160/0871	LENGTH(AH 0745 BK 2276)
			0160/0848	BMS EN 46/2018/0160/0848
LC TO SUMNEYTOWN PK (CONN)	0160/0589		0160/0848	1 0 00153 0 00 0383+34
				WILLOW RUN
SUMNEYTOWN PK (CNTY)	0160/0460		0160/0460	BMSBG 46/2018/0160/0848
PENLLYN PK (CNTY)	0160/0356			NORRISTOWN RD (SR2052 SEG 0012/0000)
1 0 00153 0 00 0378+50	036592 FT		036586 FT	(SR2052 SEG 0013/0000)

DIR: N TOTAL LEN: 8.048 MI. DIST: 06-4 SR: 2018
 LEFT MUN: LOWER GWYNEDD T RIGHT MUN: LOWER GWYNEDD T

PENLLYN PK
(CNTY)

0160/0000



0160/0000 LENGTH(AH 2276 BK 2781)

0150/1931 JOHN ROTELLE DR
(TWP)

LOCUST LN
(TWP)

0150/0190
033811 FT



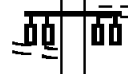
0150/0576 SHEBLE LN
(TWP)

0150/0010 BMSEN 46/2018/0150/0000
033805 FT 1 0 00153 0 00 0346+77

0150/0000 WISSAHICKON
BMSBG 46/2018/0150/0000
LENGTH(AH 2781 BK 3470)
0140/3290 SPRINGWOOD LN
(T484)

DAGER RD
(T366)

0140/1439



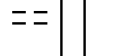
0140/2490 ROBERTS RD
(T403)

0140/1858 MERRILL RD
(T401)

0140/1439 ALENE RD
(T407)

MONTGOMERY RD
(T390)

0140/0586
030341 FT

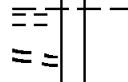


030335 FT

MT PLEASANT AV
(T396)

LOWER GWYNEDD
AMBLER B
LC FROM MT PLEASANT AV
(CONN)

0140/0000
0130/3080



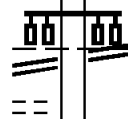
0140/0000 LENGTH(AH 3470 BK 3200)

0130/2851 JOHNS LN
(T395)

TENNIS AV
(SR2020 SEG 0050/0000)

TENNIS AV
(SR2020 SEG 0050/0000)
EDGEWOOD DR
(TWP)

0130/2017
0130/1658



0130/2017 LOWER GWYNEDD
UPPER DUBLIN T

0130/1556 WILLOW AV
(TWP)

EXTRACT DATE: 12/21/2020
PRINT DATE: 12/23/2020

ROADWAY MANAGEMENT SYSTEM
SLD COUNTY/SR - ANNUAL PRINT

PAGE NUMBER: 349
COUNTY: MONTGOMERY

DIR: N TOTAL LEN: 8.048 MI.
LEFT MUN: AMBLER B

DIST: 06-4 SR: 2018
RIGHT MUN: UPPER DUBLIN T

VALLEY BROOK RD
(BORO)
FOREST AV
(BORO)

0130/0917
0130/0323
027141 FT

HECKLER ST
(TWP)

0120/2102

BUTLER AV
(BORO)

0120/1925

WOODLAND AV
(BORO)

0120/1113

LINDENWOLD AV
(BORO)
1 0 00153 0 00 0256+78 024796 FT

0120/0367
024796 FT

EUCLID AV
(BORO)

0120/0000

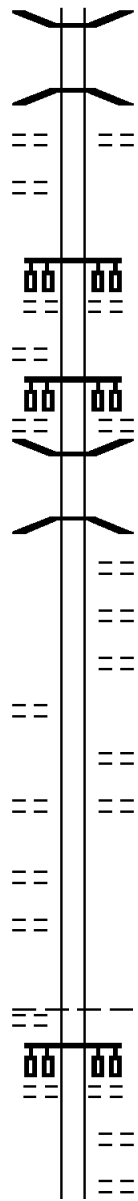
MATTISON AV
(BORO)

0110/1958

CHURCH ST
(BORO)

AMBLER
UPPER DUBLIN T

0110/1457



0130/1023 BMS EN 46/2018/0130/1001
1 0 00153 0 00 0290+16

0130/1001 WISSAHICKON
BMSBG 46/2018/0130/1001
0130/0917 HAGUES MILL RD
(TWP)

027135 FT 1 0 00153 0 00 0280+12
FAIRVIEW AV
(BORO)

0130/0000 LENGTH(AH 3200 BK 2345)

0120/1925 BUTLER PK
0120/1639 (CNTY)

0120/1625 BMS EN 46/2018/0120/1625
1 0 00153 0 00 0273+04

0120/1608 WISSAHICKON
BMSBG 46/2018/0120/1625
0120/1495 HOMESTEAD LN
(TWP)

0120/1148 ARGYLE AV
(TWP)
LOCH ALSH AV
(TWP)

0120/0797 ARDROSS AV
(TWP)
0120/0367 LINDENWOLD TE
(TWP)
024790 FT

0120/0000 LENGTH(AH 2345 BK 2344)

0110/0889 HIGHLAND AV
(TWP)

0110/0472 INVERNESS AV
(TWP)
0110/0191 BROOKWOOD DR
(TWP)

DIR: N TOTAL LEN: 8.048 MI. DIST: 06-4 SR: 2018
 LEFT MUN: UPPER DUBLIN T RIGHT MUN: UPPER DUBLIN T

1 0 00153 0 00 0233+17 022452 FT
 BANNOCKBURN AV
 (TWP) 0110/0000

022446 FT
 0110/0000 LENGTH(AH 2344 BK 2685)
 0100/2451 BMSSEN 46/2018/0100/2437
 1 0 00153 0 00 0230+68
 WISSAHICKON
 0100/2437 BMSBG 46/2018/0100/2437
 RANDOLPH AV
 (TWP)
 0100/2390

STUART LN
 (TWP) 0100/2073

ELLERSLIE AV
 (TWP) 0100/1818

ORCHARD LN
 (TWP) 0100/1102

AMBLER RD
 (TWP) 0100/0416
 019767 FT

0100/1950 HARTRANFT AV
 (TWP)
 0100/1467 PROSPECT AV
 (TWP)
 0100/1151 SPRING AV
 (TWP)
 019761 FT 1 0 00153 0 00 0206+73
 MONTGOMERY AV
 (TWP)

RUE CHARMILLE DR
 (TWP) 0090/1777

0100/0000 LENGTH(AH 2685 BK 1962)
 LC TO MONTGOMERY AV
 (CONN)
 0090/1873
 0090/1319 WASHINGTON LN
 (TWP)
 0090/0975 UPPER DUBLIN
 WHITEMARSH T
 PENNSYLVANIA AV
 (SR2022 SEG 0020/0000)
 0090/0871

HOLLYWOOD RD
 (T589) 0090/0794

0090/0320 STATION AV
 (T339)
 0090/0292 BMSSEN 46/2018/0090/0246
 1 0 00153 0 00 0189+55
 SOUTHEASTERN PA TRAN RR
 BMSBG 46/2018/0090/0246
 0090/0246
 017799 FT

1 0 00153 0 00 0185+10 017805 FT
 MORRIS RD
 (TWP) 0090/0000

0090/0000 LENGTH(AH 1962 BK 3192)

EXTRACT DATE: 12/21/2020
PRINT DATE: 12/23/2020

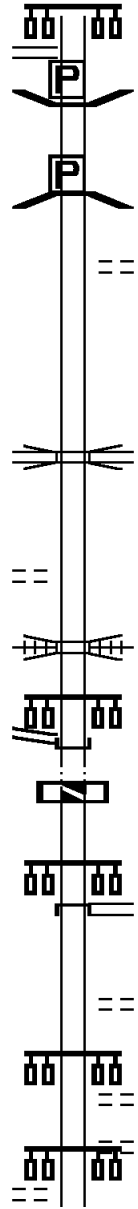
ROADWAY MANAGEMENT SYSTEM
SLD COUNTY/SR - ANNUAL PRINT

PAGE NUMBER: 347
COUNTY: MONTGOMERY

DIR: N TOTAL LEN: 8.048 MI.
LEFT MUN: WHITEMARSH T

DIST: 06-4 SR: 2018
RIGHT MUN: WHITEMARSH T

LAFAYETTE AV CONNECTOR
(SR2001 SEG 0010/0000) 0080/2833



014613 FT

0080/2833
0080/2421 BMS EN 46/2018/0080/2347
BRIDGE POSTED (TONS)
1 0 00153 0 00 0178+65
SGL 35 COMB 40
SANDY RUN
0080/2347 BMSBG 46/2018/0080/2347
0080/1718 FORT HILL DR
(TWP)
014607 FT 1 0 00153 0 00 0155+10
PA TPK (1-276)
OP ID 46/7276/9903/3718
5 0080/0000 LENGTH(AH 3192 BK 2049)

MATHERS LN
(T347) 0070/0715

1 0 00153 0 00 0134+87 012564 FT
SKIPPACK PK
{ SR0073 SEG 0541/0000 }
{ SR0073 SEG 0540/0000 } 0070/0000
012564 FT

0070/0028 CONSOLIDATED RAIL CORPO
012558 FT OVERPASS IS RR X-ING
INTER-BK BETHLEHEM PK
5 0070/0000 (SR0073 SEG 0540/0000)
012558 FT LTH AH 002049 BK 001100
7060/0000 LTH AH 001100 BK 003074
INTER-AHD BETHLEHEM PK
(SR0073 SEG 0550/0000)
0050/3074 CHURCH RD
(SR0073 SEG 0550/0000)

VALLEY GREEN RD
(T335) 0050/0764

0050/1883 FARMAR LN
(T578)
0050/1235 VALLEY GREEN RD
(T645)
0050/0870 ARLINGHAM RD
(T337)
0050/0764

DIR: N TOTAL LEN: 8.048 MI. DIST: 06-4 SR: 2018
 LEFT MUN: WHITEMARSH T RIGHT MUN: WHITEMARSH T

Stationing / Description	Stationing / Description	Stationing / Description	Stationing / Description
	009490 FT	0050/0573 (T497)	SUNNYBROOK RD
		0050/0044	BMSEN 46/2018/0050/0000
		009484 FT	1 0 00153 0 00 0093+12
			WISSAHICKON
			BMSBG 46/2018/0050/0000
			MFC BEGIN = C
		0050/0000	LENGTH(AH 3074 BK 1309)
WHITEMARSH	0041/1053	0040/1195	WHITEMARSH
SPRINGFIELD T			SPRINGFIELD T
FLOURTOWN SHOPPING CENT			FLOURTOWN SHOPPING CENT
(PRDR)			(PRDR)
	0041/0991	0040/0981	
SPRINGFIELD AV			SPRINGFIELD AV
(TWP)	0041/0464	0040/0464	(TWP)
			LC FROM MILL RD
		0040/0091	(CONN)
1 0 00153 0 00 0080+15	008181 FT	008175 FT	1 0 00153 0 00 0080+15
MILL RD			MILL RD
(TWP)			(TWP)
		0040/0000	LENGTH(AH 1309 BK 2858)
LENGTH(AH 1309 BK 2847)	0041/0000	0030/2359	WEISS AV
WEISS AV	0031/2366		(TWP)
(TWP)		0030/2116	GROVE AV
GROVE AV	0031/2114		(TWP)
(TWP)		0030/1826	COLLEGE AV
COLLEGE AV	0031/1830		(TWP)
(TWP)		0030/1739	BYSHER AV
BYSHER AV	0031/1743		(TWP)
(TWP)			
WISSAHICKON AV	0031/0955	0030/0953	WISSAHICKON AV
(TWP)			(TWP)
WISSAHICKON AV	0031/0615	0030/0618	WISSAHICKON AV
(TWP)			(TWP)
MCCLOSKEY RD	0031/0331	0030/0330	MCCLOSKEY RD
(TWP)		005317 FT	(TWP)
JONES AV	1 0 00153 0 00 0051+59		JONES AV
(TWP)	005334 FT		(TWP)
ROSE LN			1 0 00153 0 00 0051+59
(TWP)			ROSE LN
FRANKLIN AV			(TWP)
(TWP)			FRANKLIN AV
LENGTH(AH 2847 BK 3047)	0031/0000	0030/0000	LENGTH(AH 2858 BK 3071)
HAWS LN			HAWS LN

EXTRACT DATE: 12/21/2020
PRINT DATE: 12/23/2020

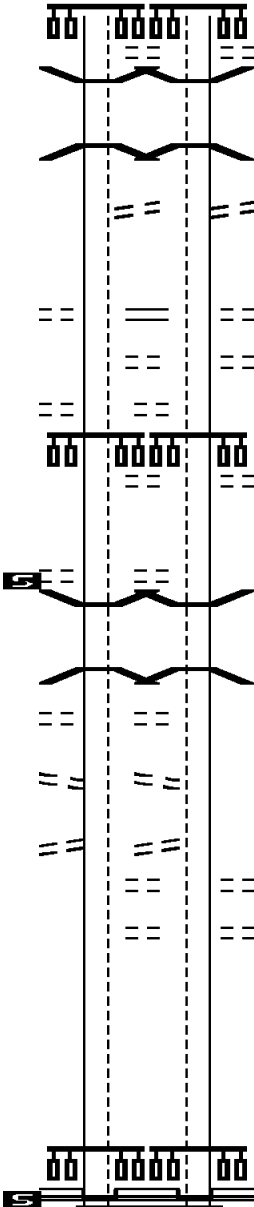
ROADWAY MANAGEMENT SYSTEM
SLD COUNTY/SR - ANNUAL PRINT

PAGE NUMBER: 345
COUNTY: MONTGOMERY

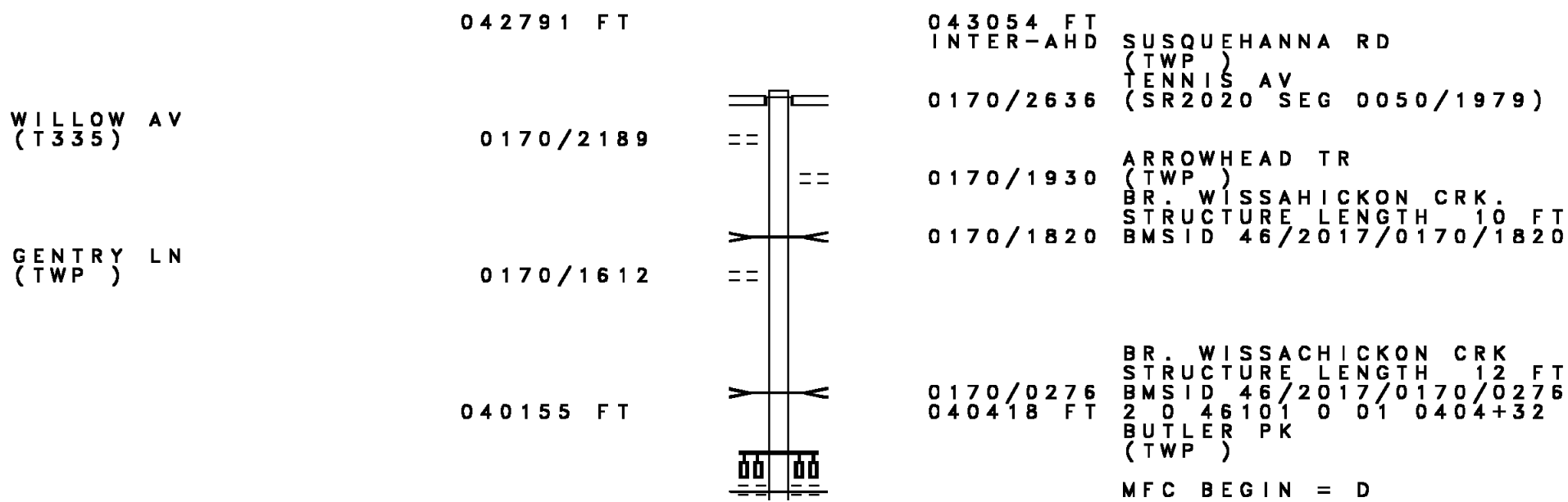
DIR: N TOTAL LEN: 8.048 MI.
LEFT MUN: SPRINGFIELD T

DIST: 06-4 SR: 2018
RIGHT MUN: SPRINGFIELD T

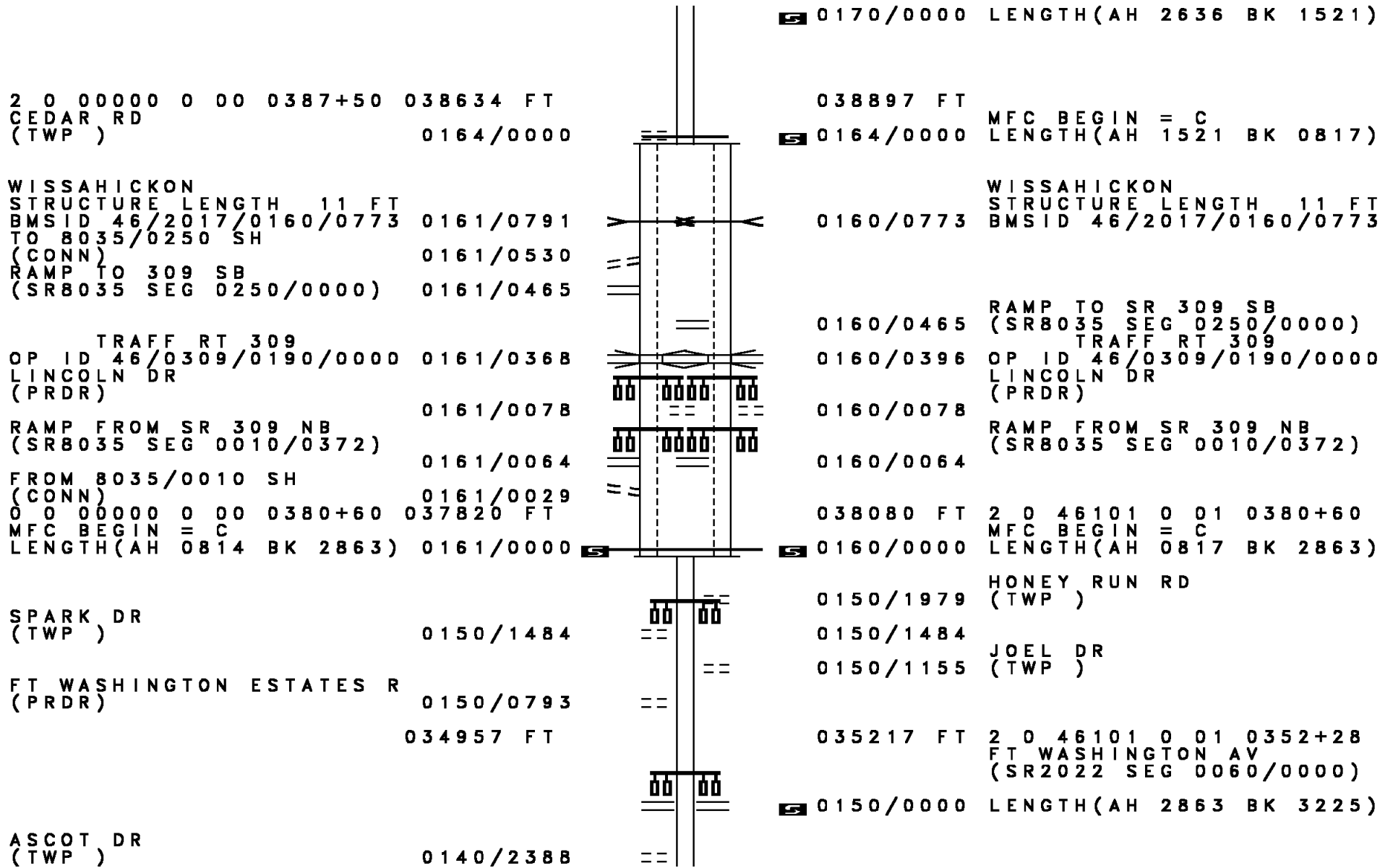
(TWP)
BMS EN 46/2018/0020/2303 0021/2672
1 0 00153 0 00 0043+88 0021/2287
WISSAHICKON
BMSBG 46/2018/0020/2303 0021/2275
CHESNEY LN
(TWP) 0021/1549
RICH AV
(TWP)
GLENN CR
(TWP) 0021/1058
YEAKEL AV
(TWP) 0021/0744
WINDSOR RD
(TWP) 0021/0363
MONTGOMERY AV
(TWP)
1 0 00153 0 00 0020+25 0021/0193
BROOKSIDE RD 002287 FT
(TWP)
LENGTH(AH 3047 BK 2287) 0021/0000
BMS EN 46/2018/0010/2023 0011/2081
1 0 00153 0 00 0018+76
WISSAHICKON
BMSBG 46/2018/0010/2023 0011/2061
GORDON LN
(TWP) 0011/1964
MEADOWBROOK LN
(TWP) 0011/1233
HILL CREST AV
(TWP) 0011/1023
HILL CREST AV
(TWP) 0011/0958
BELLS MILLS RD
(TWP) 0011/0581
1 0 00153 0 00 0000+00 000000 FT
NC BETHLEHEM PK
STENTON AV
(SR3003 SEG 0010/0000)
PAPER MILL RD
(SR2032 SEG 0010/0000)
STENTON AV INTER-BK
(SR4002 SEG 0011/0000)
MFC BEGIN = C
LENGTH(AH 2287 BK 0000) 0011/0000



(TWP)
0020/2658
0020/2315
BMS EN 46/2018/0020/2303
1 0 00153 0 00 0043+88
WISSAHICKON
BMSBG 46/2018/0020/2303
CHESNEY LN
(TWP)
RICH AV
(TWP)
GLENN CR
(TWP) 0020/1062
YEAKEL AV
(TWP) 0020/0745
WINDSOR RD
(TWP) 0020/0369
MONTGOMERY AV
(TWP)
0020/0183
002246 FT
1 0 00153 0 00 0020+25
BROOKSIDE RD
(TWP)
LENGTH(AH 3071 BK 2246) 0020/0000
BMS EN 46/2018/0010/2023 0010/2043
1 0 00153 0 00 0018+76
WISSAHICKON
BMSBG 46/2018/0010/2023 0010/2023
GORDON LN
(TWP) 0010/1912
MEADOWBROOK LN
(TWP) 0010/1180
HILL CREST AV
(TWP) 0010/0986
HILL CREST AV
(TWP) 0010/0927
BELLS MILLS RD
(TWP) 0010/0552
000000 FT
NC BETHLEHEM PK
STENTON AV
(SR3003 SEG 0010/0000)
PAPER MILL RD
(SR2032 SEG 0010/0000)
STENTON AV INTER-BK
(SR4002 SEG 0010/0000)
MFC BEGIN = C
LENGTH(AH 2246 BK 0000) 0010/0000



DIR: B TOTAL LEN: 8.154 MI. DIST: 06-4 SR: 2017
 LEFT MUN: UPPER DUBLIN T RIGHT MUN: UPPER DUBLIN T



2 0 00000 0 00 0387+50 038634 FT
 CEDAR RD
 (TWP) 0164/0000

WISSAHICKON
 STRUCTURE LENGTH 11 FT
 BMSID 46/2017/0160/0773 0161/0791
 TO 8035/0250 SH 0161/0530
 (CONN)
 RAMP TO 309 SB
 (SR8035 SEG 0250/0000) 0161/0465

TRAFF RT 309
 OP ID 46/0309/0190/0000 0161/0368
 LINCOLN DR
 (PRDR) 0161/0078

RAMP FROM SR 309 NB
 (SR8035 SEG 0010/0372) 0161/0064
 FROM 8035/0010 SH 0161/0029
 (CONN)
 0 0 00000 0 00 0380+60 037820 FT
 MFC BEGIN = C
 LENGTH(AH 0814 BK 2863) 0161/0000

SPARK DR
 (TWP) 0150/1484

FT WASHINGTON ESTATES R
 (PRDR) 0150/0793
 034957 FT

ASCOT DR
 (TWP) 0140/2388

0170/0000 LENGTH(AH 2636 BK 1521)

038897 FT

0164/0000 MFC BEGIN = C
 LENGTH(AH 1521 BK 0817)

WISSAHICKON
 STRUCTURE LENGTH 11 FT
 BMSID 46/2017/0160/0773 0160/0773

RAMP TO SR 309 SB
 (SR8035 SEG 0250/0000) 0160/0465
 TRAFF RT 309
 OP ID 46/0309/0190/0000 0160/0396
 LINCOLN DR
 (PRDR) 0160/0078

RAMP FROM SR 309 NB
 (SR8035 SEG 0010/0372) 0160/0064

038080 FT 2 0 46101 0 01 0380+60
 MFC BEGIN = C
 LENGTH(AH 0817 BK 2863) 0160/0000

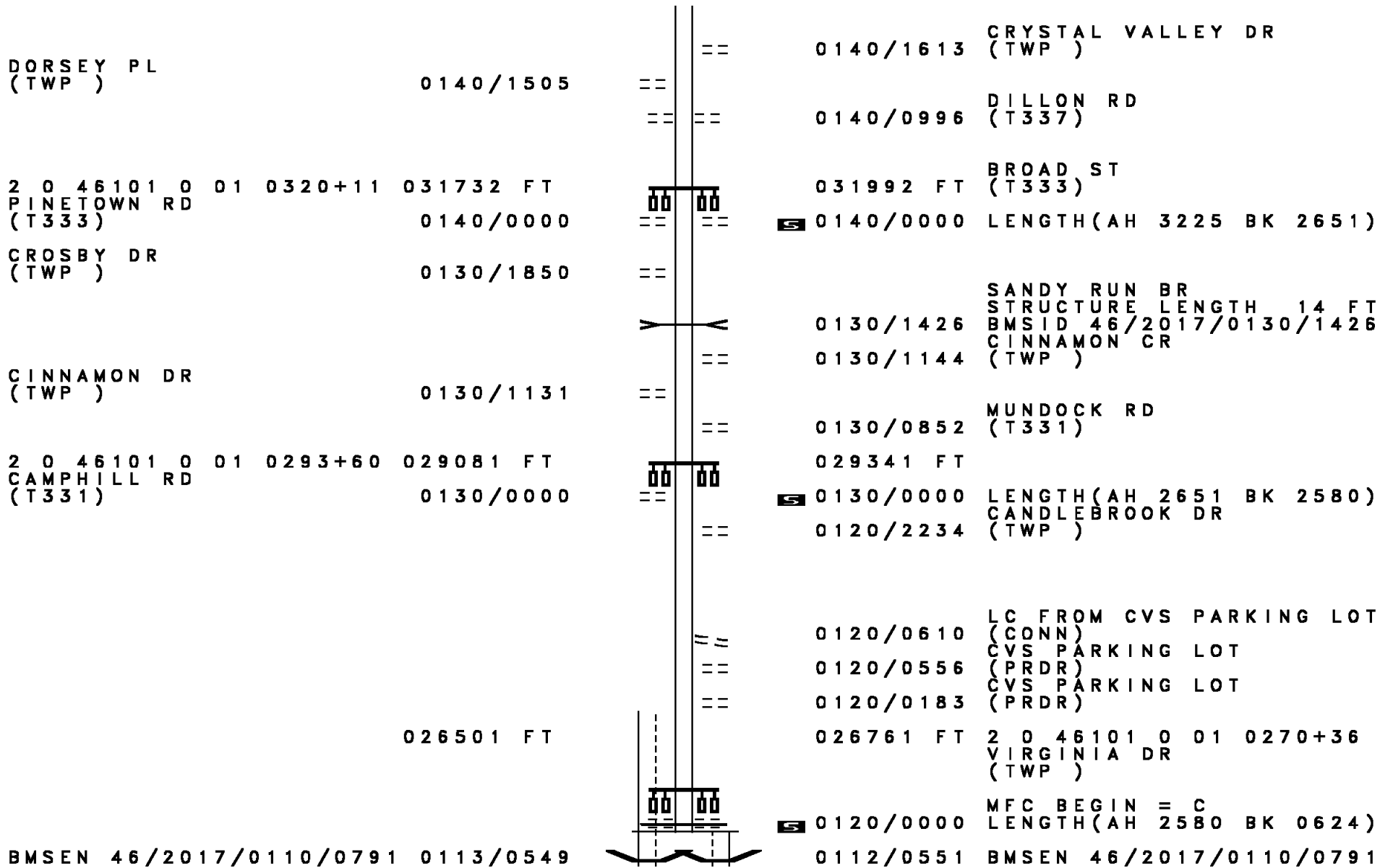
0150/1979 HONEY RUN RD
 (TWP)

0150/1484
 0150/1155 JOEL DR
 (TWP)

035217 FT 2 0 46101 0 01 0352+28
 FT WASHINGTON AV
 (SR2022 SEG 0060/0000)

0150/0000 LENGTH(AH 2863 BK 3225)

DIR: B TOTAL LEN: 8.154 MI. DIST: 06-4 SR: 2017
 LEFT MUN: UPPER DUBLIN T RIGHT MUN: UPPER DUBLIN T

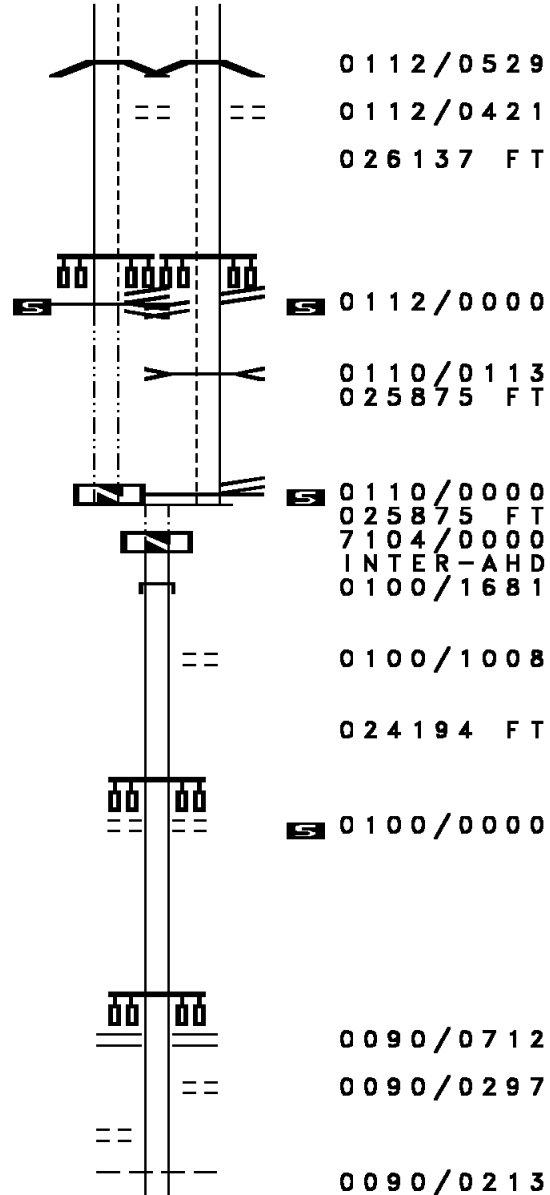


DIR: B TOTAL LEN: 8.154 MI. DIST: 06-4 SR: 2017
 LEFT MUN: UPPER DUBLIN T RIGHT MUN: UPPER DUBLIN T

0 0 00000 0 00 0000+00
 BIG SANDY BR
 BMSBG 46/2017/0110/0791 0113/0527
 PEG ST
 (TWP)
 0 0 00000 0 00 0000+00 025875 FT
 LIMEKILN PK
 (SR0152 SEG 0095/0292)
 LIMEKILN PK
 (SR0152 SEG 0095/0292)
 MFC BEGIN = C
 LTH AH 000626 BK 000100 0113/0000

LTH AH 000100 BK 000847 025875 FT
 7111/0000
 025875 FT

CLEMENS AV
 (TWP) 0090/0284



2 0 46101 0 01 0258+75
 BIG SANDY BR
 BMSBG 46/2017/0110/0791
 PEG ST
 (TWP)
 0 0 00000 0 00 0000+00
 LIMEKILN PK
 (SR0152 SEG 0095/0292)
 LIMEKILN PK
 (SR0152 SEG 0095/0292)
 LENGTH(AH 0624 BK 0262)
 SANDY RUN BR
 STRUCTURE LENGTH 14 FT
 BMSID 46/0152/0094/0100
 2 0 46101 0 01 0258+75
 LIMEKILN PK
 (SR0152 SEG 0094/0000)
 MFC BEGIN = C
 LTH AH 000262 BK 000847
 LTH AH 000847 BK 001681
 SUSQUEHANNA RD
 (SR0152 SEG 0090/1930)
 GREEN VALLEY CR
 (TWP)
 2 0 46101 0 00 0241+79
 TWINING RD
 (T321)
 0100/0000 LENGTH(AH 1681 BK 3052)
 FITZWATERTOWN RD
 (SR2038 SEG 0030/0000)
 CLEMENS AV
 (TWP)
 UPPER DUBLIN
 ABINGTON T

DIR: B TOTAL LEN: 8.154 MI. DIST: 06-4 SR: 2017
 LEFT MUN: UPPER DUBLIN T RIGHT MUN: UPPER DUBLIN T

Stationing	Notes	Stationing	Notes
021142 FT		021142 FT	2 0 46101 0 00 0211+30 WILSON AV (TWP)
	==	0090/0000	LENGTH(AH 3052 BK 2576) BOONE AV
	==	0080/2017	(TWP)
MADISON AV (TWP)			
0080/1756	==		
	==	0080/1717	HALL AV (TWP)
	==	0080/1408	BMS EN 46/2017/0080/1386 2 0 46101 0 00 0198+96 SANDY RUN
	==	0080/1386	BMSBG 46/2017/0080/1386
	==	0080/1371	BMS EN 46/2017/0080/1339 2 0 46101 0 00 0198+96 SANDY RUN
	==	0080/1339	BMSBG 46/2017/0080/1339
MAPLE AV (TWP)			
0080/1113	==	0080/1113	
	==	0080/0418	ARTMAN ST (TWP)
018566 FT	==	018566 FT	2 0 46101 0 00 0185+63 WESTMONT AV (TWP)
	==	0080/0000	LENGTH(AH 2576 BK 2783)
	==	0070/2049	JOHNSTON AV (TWP)
	==	0070/1185	COLONIAL AV (TWP)
	==	015783 FT	015783 FT 2 0 46101 0 00 0157+79 BRADFIELD RD (TWP)
	==	0070/0000	LENGTH(AH 2783 BK 3032)
	==	0060/2288	(AAR 593142C)#TRKS 01 (APRA) D'AGOSTINO CO RD EASTON RD (TWP)
	==	0060/2271	
	==	0060/2175	GROVANIA AV (TWP)
	==	0060/1842	TYSON AVE OP ID 46/2036/0030/0695

DIR: B TOTAL LEN: 8.154 MI. DIST: 06-4 SR: 2017
 LEFT MUN: ABINGTON T RIGHT MUN: ABINGTON T

ROAD NAME	STATION	LENGTH (FT)	SR	DESCRIPTION
ARBUTA RD (TWP)	0060/1154	0060/1475	0060	EDGE HILL RD (SR2034 SEG 0080/0000)
2 0 46101 0 00 0127+50 ABINGTON JHS (PRDR)	012751 FT	012751 FT	0060	CUMBERLAND RD (TWP) JERICO RD (TWP)
	0060/0000	0060/0000	0060	LENGTH (AH 3032 BK 2670) WHEATSHEAF LN (TWP)
		0050/2295	0050	HIGHLAND AV (TWP)
WYNNWOOD AV (TWP)	0050/1610	0050/1940	0050	
CHURCH ST (TWP)	0050/1257		0050	
		0050/0905	0050	OLD YORK RD (SR0611 SEG 0111/0000) (SR0611 SEG 0110/0000)
	010081 FT	010081 FT	0050	2 0 46101 0 00 0100+86 HUNTINGDON RD (TWP)
		0050/0000	0050	LENGTH (AH 2670 BK 2818)
BROOK RD (TWP)	0040/2044		0040	
		0040/0935	0040	SEWELL LN (TWP)
	007263 FT	007263 FT	0040	2 0 46101 0 00 0072+50 RYDAL RD (TWP)
		0040/0000	0040	LENGTH (AH 2818 BK 2441)
		0030/2358	0030	BMSBN 46/2017/0030/2339 0 0 00000 0 00 0000+00 BR. MEADOW BROOK CRK
		0030/2339	0030	BMSBG 46/2017/0030/2339 VALLEY RD (TWP)
RYDAL RD				

DIR: B TOTAL LEN: 8.154 MI.
 LEFT MUN: ABINGTON T

DIST: 06-4 SR: 2017
 RIGHT MUN: ABINGTON T

(TWP) 0030/2207

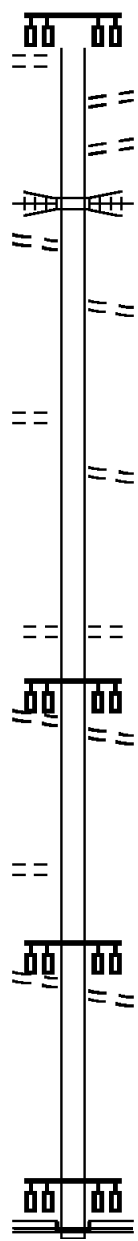
WASHINGTON LN
 (TWP) 0030/1636

2 0 46101 0 00 0048+20 004822 FT
 DIXON LN
 (TWP) 0030/0000

2 0 46101 0 00 0027+23 002707 FT
 MEETINGHOUSE RD
 (TWP) 0020/0000

MARIE RD
 (TWP) 0010/0988

OLD HUNTINGDON PK
 (TWP) 0010/0083
 000000 FT



0030/2207
 0030/2061 LC TO VALLEY RD
 (CONN)
 0030/1760 OLD VALLEY RD
 (TWP)
 0030/1685 SOUTHEASTERN PENNSYLVAN
 OVERPASS IS RR X-ING


0030/1040 LINDSAY LN
 (TWP)
 004822 FT
 0030/0000 LENGTH(AH 2441 BK 2115)
 DIXON LN
 0020/2088 (TWP)

0020/0240 MILL RD
 (TWP)
 002707 FT MEETINGHOUSE RD
 (TWP)
 0020/0000 LENGTH(AH 2115 BK 2707)

0010/0083 FROM 0232/0041 SH
 (CONN)
 000000 FT 2 0 46101 0 00 0000+00
 NC SU SUSQUEHANNA RD
 HUNTINGDON PK
 (SR0232 SEG 0041/0000)
 (SR0232 SEG 0040/0000)

INTER-BK SUSQUEHANNA RD
 (TWP)
 MFC BEGIN = C
 0010/0000 LENGTH(AH 2707 BK 0000)

023105 FT



023105 FT
 * 7100/0000 REF-AHD LENGTH(AH 1304 BK 3741)
 EVANS RD
 (TWP)
 WELSH RD
 (SR0063 SEG 0372/0000)
 0090/3741
 0090/2640 BMS EN 46/2016/0090/2628
 0 0 00000 0 00 0000+00
 TREV ELLYN CR
 0090/2628 BMSBG 46/2016/0090/2628
 MEETINGHOUSE RD
 (T369)
 0090/0766
 GWYNEDD MERCY COLLEGE R
 (PRDR)
 0090/0126
 019364 FT 2 0 46081 0 00 0149+47
 GWYNEDD MERCY COLLEGE R
 (PRDR)

TANGLEWOOD DR
 (T481)

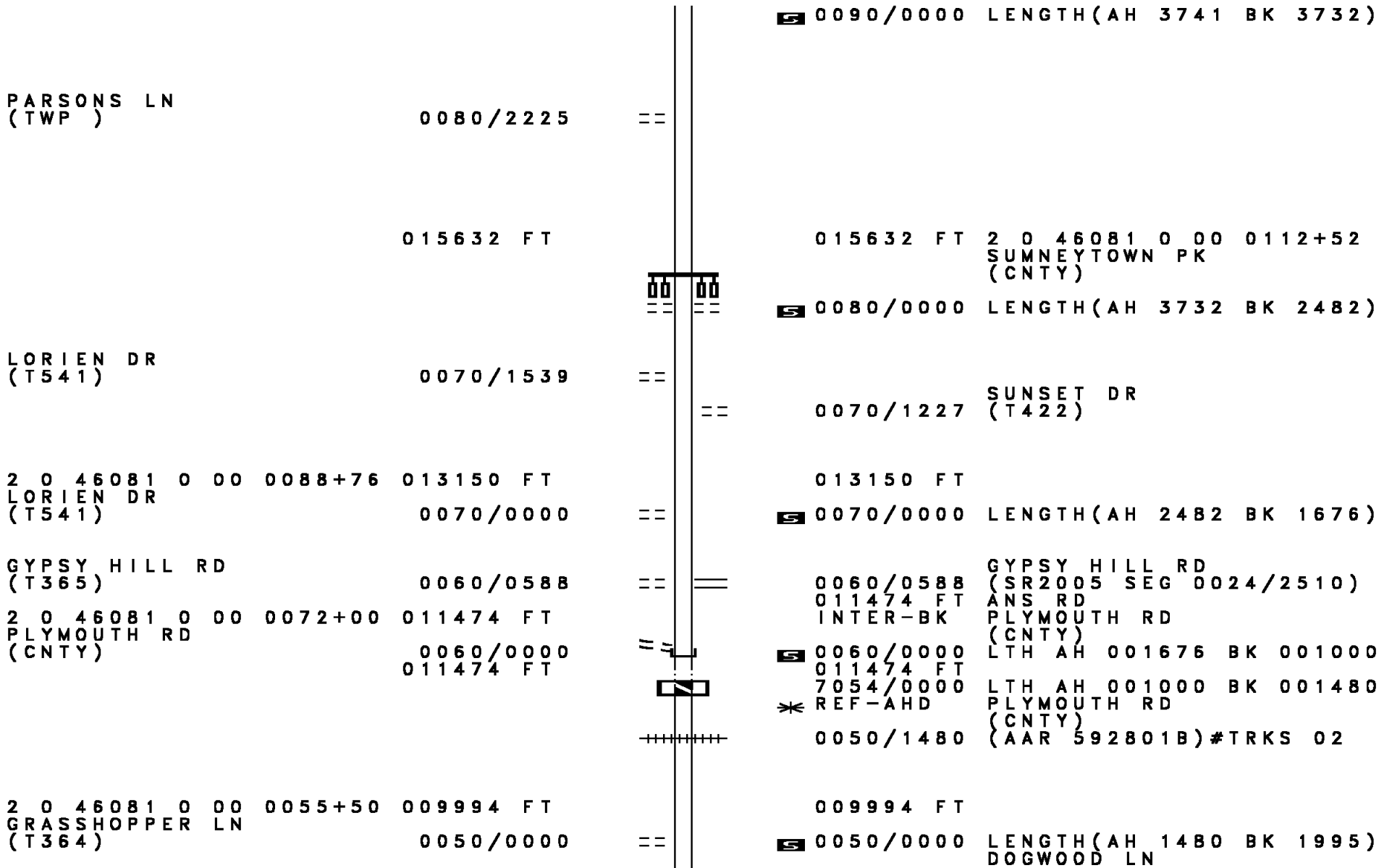
0090/1370

MEETINGHOUSE RD
 (T369)

0090/0629

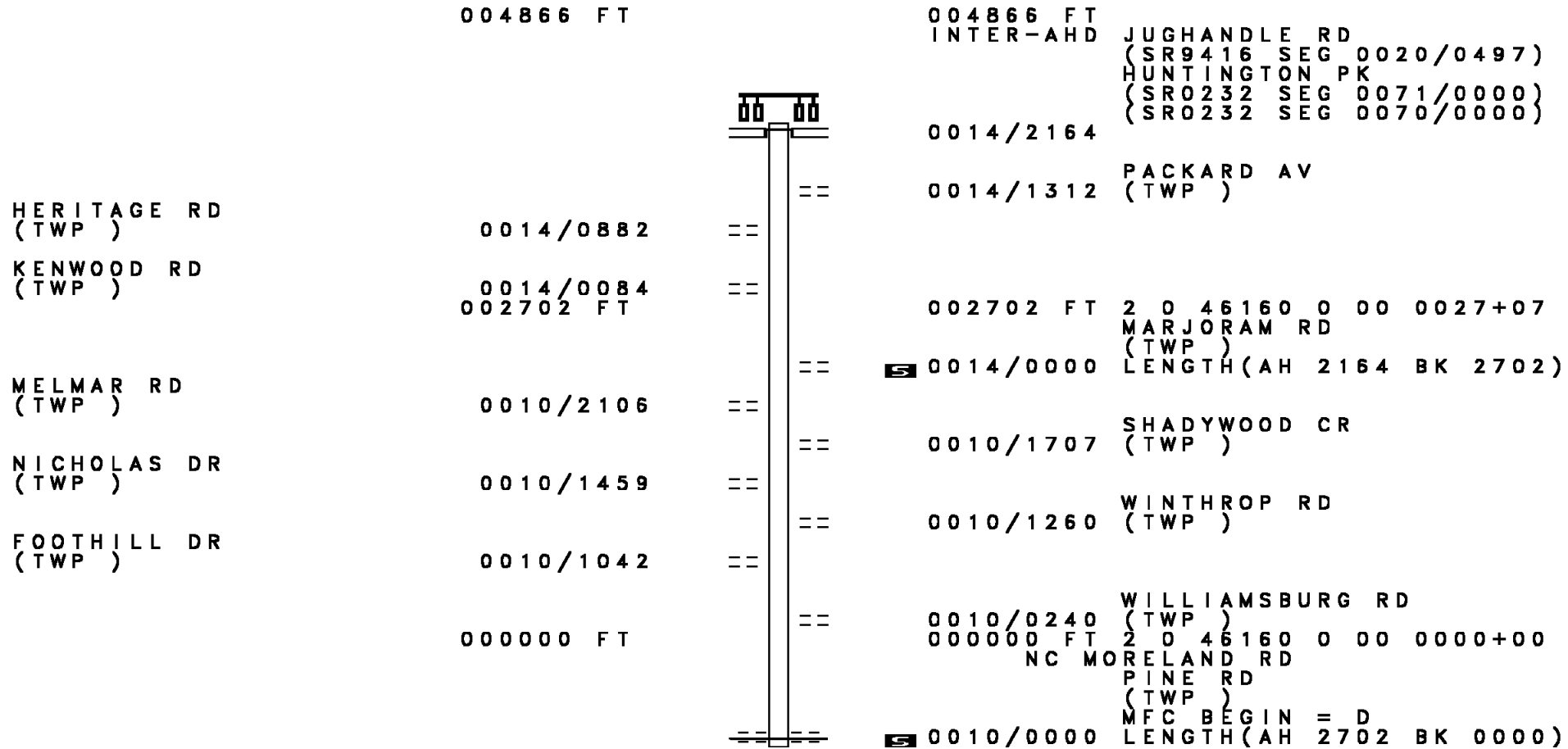
019364 FT

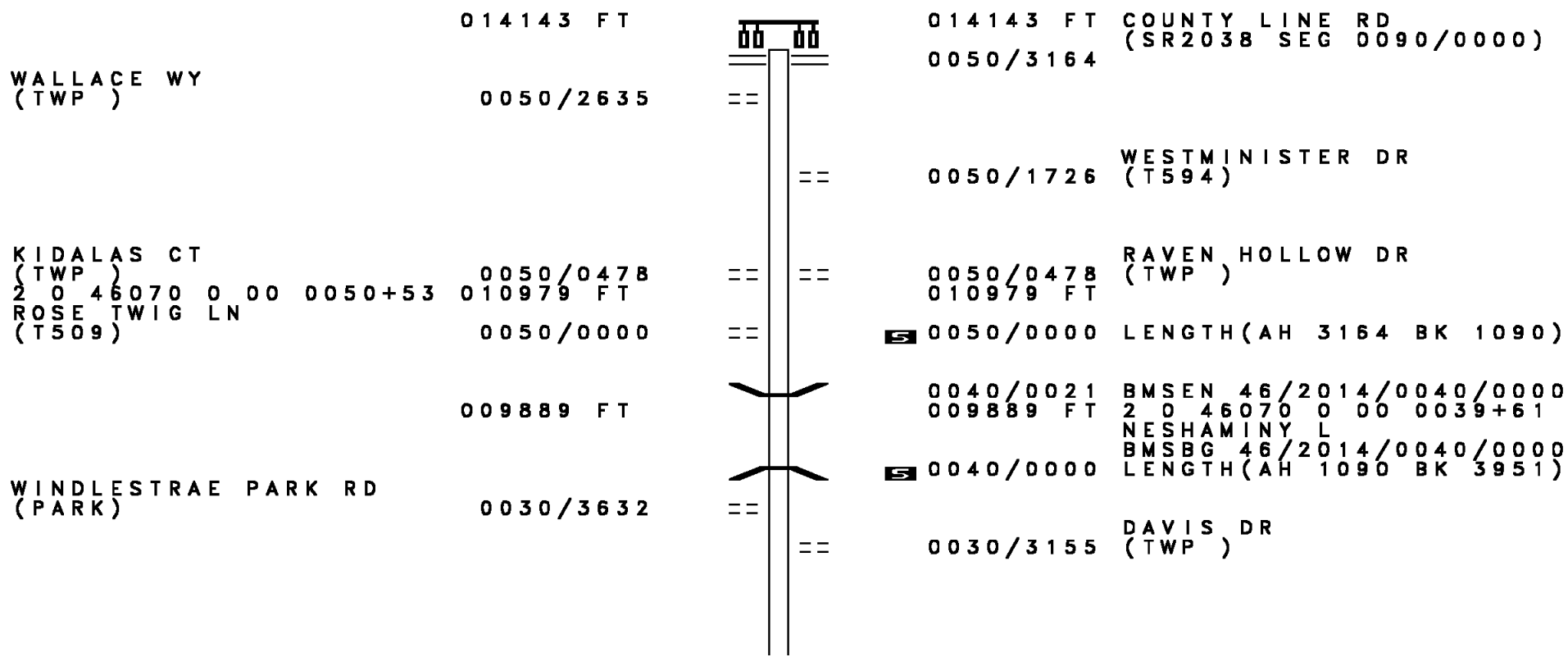
DIR: B TOTAL LEN: 4.376 MI. DIST: 06-4 SR: 2016
 LEFT MUN: LOWER GWYNEDD T RIGHT MUN: LOWER GWYNEDD T



DIR: B TOTAL LEN: 4.376 MI. DIST: 06-4 SR: 2016
 LEFT MUN: LOWER GWYNEDD T RIGHT MUN: LOWER GWYNEDD T

Stationing	Distance (FT)	Right of Way (FT)	Notes
		0040/1670	(T433)
2 0 46081 0 00 0035+51	007999		TOWNSHIP LINE RD (T362)
TOWNSHIP LINE RD (T362)	0040/0000		LOWER GWYNEDD WHITPAIN T LENGTH(AH 1995 BK 3550)
		0030/2434	LANTERN LN (T458)
	004449		
		004449	2 0 46081 0 00 0000+00 NC PLYMOUTH RD MORRIS RD (SR2001 SEG 0070/0000)
		0030/0000	LENGTH(AH 3550 BK 2685)
PHEASANT MEADOW RD (T500)	0020/1742		
HICKORY DR (T349)	0020/0937		
CROSS LN (T502)	0020/0515		
	001764		
		001764	2 0 46084 0 00 0017+62 BOEHM'S CHURCH RD (T376)
		0020/0000	LENGTH(AH 2685 BK 1764)
	000000		
		000000	2 0 46084 0 00 0000+00 NC SCHOOL RD SKIPPACK PK (SR0073 SEG 0440/1554) MFC BEGIN = D
		0010/0000	LENGTH(AH 1764 BK 0000)





DIR: B TOTAL LEN: 2.679 MI. DIST: 06-4 SR: 2014
 LEFT MUN: MONTGOMERY T RIGHT MUN: MONTGOMERY T

OXFORD LN
 (T573)

0030/0753 ==

005938 FT

005938 FT 2 0 46070 0 00 0000+00
 HORSHAM RD
 (SR0463 SEG 0172/0952)
 NC KENAS RD

005938 FT

INTER-BK HORSHAM RD
 (SR0463 SEG 0172/0952)
 0030/0000 LTH AH 003951 BK 000950
 005938 FT
 7024/0000 LTH AH 000950 BK 003468
 INTER-AHD HORSHAM RD
 (SR0463 SEG 0172/0000)
 0020/3468

HORSHAM RD
 (SR0463 SEG 0172/0000)

0020/3468

0020/2038 REGENCY DR
 (T599)

CORPORATE DR
 (BORO)

0020/1400 ==

2 0 46072 0 00 0030+00
 DOMORAH DR
 (T472)

002470 FT

0020/0000 ==

002470 FT REGENCY DR
 (T599)
 0020/0000 LENGTH(AH 3468 BK 2470)

0010/1328 ROOSEVELT WY
 (TWP)
 LC FROM ENCLAVE BL
 0010/0840 (CONN)
 ENCLAVE BL
 0010/0780 (TWP)

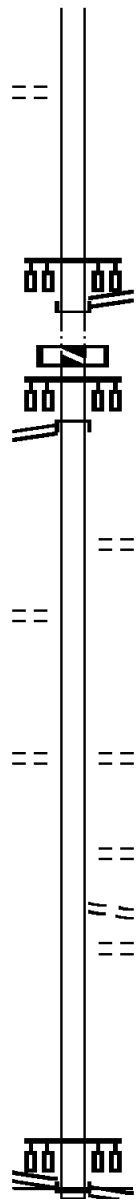
NC HARTMAN RD

2 0 46072 0 00 0000+00
 BETHLEHEM PK
 (SR0309 SEG 0290/0000)
 (SR0309 SEG 0291/0000)



000000 FT

0010/0000

000000 FT BETHLEHEM PK
 (SR0309 SEG 0291/0000)
 INTER-BK (SR0309 SEG 0290/0000)
 RAMP D RD (SR9405 SEG 0010/0530)
 MFC BEGIN = E
 0010/0000 LENGTH(AH 2470 BK 0000)



DIR: B TOTAL LEN: 2.262 MI. DIST: 06-4 SR: 2013
 LEFT MUN: LOWER MORELAND T RIGHT MUN: LOWER MORELAND T

	011944 FT		011944 FT	INTER-AHD	PHILMONT AV (SR1020 SEG 0010/0000) BYBERRY RD (CITY)
BYBERRY RD (SR2009 SEG 0010/0000)	0052/3788		0052/3788		
			0052/3341		BMSBN 46/2013/0052/3328 0 0 00000 0 00 0000+00 POQUESSING CRK
HILLSIDE AV (TWP)	0052/2853	==	0052/3328		BMSBG 46/2013/0052/3328
		==			
WOODLAND RD (TWP)	0052/1612	== ==	0052/2474		WOODLAND CR (PRDR)
		==	0052/1612		WOODLAND CR (TWP)
FISHER RD (TWP)	0052/0787	==	0052/1354		MAPLE DR (TWP)
	008156 FT				
MANOR RD (TWP)	0042/1605	==	008156 FT		1 0 00198 0 00 0038+00 MAPLE RD (TWP)
		==	0052/0000		LENGTH(AH 3788 BK 1778)
			0042/0474		BMSBN 46/2013/0042/0458 0 0 00000 0 00 0000+00 VALLEY CREEK
			0042/0458		BMSBG 46/2013/0042/0458
1 0 00198 0 00 0055+94	006378 FT		006378 FT		PINE RD (SR2050 SEG 0040/0058)
PINE RD (SR2050 SEG 0040/0058)	0042/0000		0042/0000		LENGTH(AH 1778 BK 2427)
TOMLINSON RD					

DIR: B TOTAL LEN: 2.262 MI.
 LEFT MUN: LOWER MORELAND T

DIST: 06-4 SR: 2013
 RIGHT MUN: LOWER MORELAND T

(TWP) 0032/2409

0032/2409 TOMLINSON RD
 (TWP)

0032/2363

0032/0798 BMS EN 46/2013/0032/0786
 0 0 00000 0 00 0000+00
 VALLEY BR.
 0032/0786 BMSBG 46/2013/0032/0786

003951 FT

0032/0051 BMS EN 46/2013/0032/0000
 003951 FT 1 0 00198 0 00 0080+21
 P3



0032/0000 BMSBG 46/2013/0032/0000
 LENGTH(AH 2427 BK 1615)

002336 FT

002336 FT 1 0 00198 0 00 0096+62
 RED LION RD
 (SR0063 SEG 0632/0000)
 NC PHILMONT AV

LOWER MORELAND H. SCHOOL (PRDR) 0012/1021

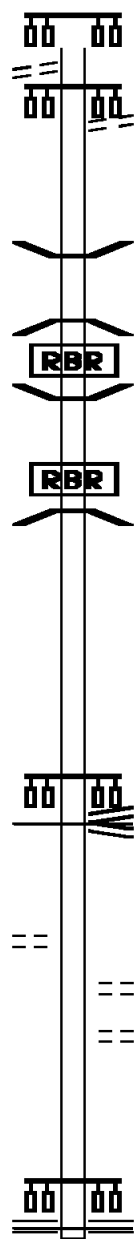
PHILMONT AV
 (SR0063 SEG 0632/0000)
 MFC BEGIN = B
 0022/0000 LENGTH(AH 1615 BK 2336)

0012/0996 PRIVATE RD
 (PRDR)
 0012/0662 MURRAY AV
 (TWP)

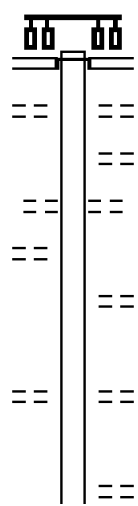
000000 FT

000000 FT 2 0 46097 0 00 0062+11
 NC RED LION RD
 HUNTINGDON PK
 (SR0232 SEG 0090/0000)

0012/0000 MFC BEGIN = D
 LENGTH(AH 2336 BK 0000)

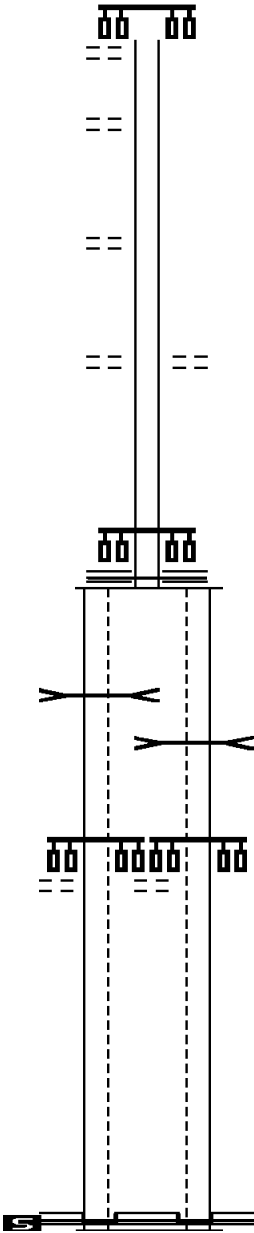


	010964 FT		010984 FT	
			INTER-AHD	UPPER STATE RD
				(T395)
				COUNTY LINE RD
				{SR2038 SEG 0061/1887}
				{SR2038 SEG 0060/1883}
SUMMER RIDGE DR	0040/2271	==	0040/2806	HORSE SHOE LN
(T602)		==	0040/2271	(T555)
		==	0040/1892	HORSE SHOE LN
		==	0040/1359	(T555)
SPRING VALLEY DR	0040/0988	==		CLAREMONT DR
(TWP)		==		(T561)
		==	0040/0764	ASCOT CT
2 0 46071 0 00 0081+84 008158 FT		==	008178 FT	(TWP)
CANTERBURY LN	0040/0000	==	0040/0000	WEST GATE DR
(T478)		==	5	(T556)
		==		LENGTH(AH 2806 BK 2954)
M M REDEEMER RD		==		WESTGATE DR
		==		(T556)



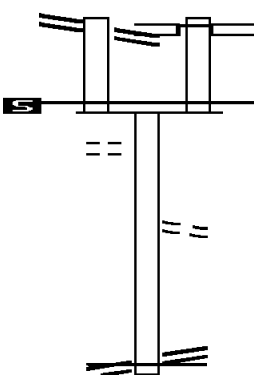
DIR: N TOTAL LEN: 2.080 MI. DIST: 06-4 SR: 2012
 LEFT MUN: MONTGOMERY T RIGHT MUN: MONTGOMERY T

(TWP)	0030/1815	==	0030/1815
FAIRACRES DR (T521)	0030/0940	==	
2 0 46071 0 00 0052+30 005204 FT KELSEY DR (T566)	0030/0000	==	005224 FT 0030/0000 LENGTH(AH 2954 BK 2352)
CATHEDRAL DR (T496)	0020/1120	== ==	SUNRISE DR (T567)
	002852 FT		002872 FT 2 0 46071 0 00 0028+78 HORSHAM RD (SRO463 SEG 0153/0000) (SRO463 SEG 0152/0000)
			0020/0000 MFC BEGIN = C LENGTH(AH 2352 BK 2872)
NESHAMINY L STRUCTURE LENGTH 14 FT BMSID 46/2012/0010/2521	0011/2522	< >	NESHAMINY L STRUCTURE LENGTH 14 FT BMSID 46/2012/0010/2521
AIRPORT SQ (TWP)	0011/1179	==	AIRPORT SQ (TWP)
0 0 00000 0 00 0000+00 000000 FT NC UPPER STATE RD BETHLEHEM PK (SRO309 SEG 0321/0000) (SRO309 SEG 0320/0000) BETHLEHEM PK (SRO309 SEG 0321/0000) (SRO309 SEG 0320/0000) DEKALB PK (SR2202 SEG 0041/1345) MFC BEGIN = C LENGTH(AH 2852 BK 0000)	0011/0000	==	000000 FT 2 0 46071 0 00 0000+00 NC UP PER STATE RD BETHLEHEM PK (SRO309 SEG 0321/0000) (SRO309 SEG 0320/0000) BETHLEHEM PK (SRO309 SEG 0320/0000) (SRO309 SEG 0321/0000) DEKALB PK (SR2202 SEG 0040/1341) MFC BEGIN = C LENGTH(AH 2872 BK 0000)



DIR: B TOTAL LEN: .252 MI. DIST: 06-4 SR: 2011
 LEFT MUN: LOWER MORELAND T RIGHT MUN: LOWER MORELAND T

BYBERRY RD 001329 FT
 (SR2009 SEG 0060/0219)
 BYBERRY RD 0021/0259
 (SR2009 SEG 0060/0219) 0021/0259
 1 1 00026 0 00 0010+14 001070 FT
 MFC BEGIN = E
 LENGTH(AH 0259 BK 1070) 0021/0000
 COLONIAL CR 0010/0850
 (TWP) 000000 FT



INTER-AHD BILLGER DR
 (PRDR)
 BYBERRY RD
 (SR2009 SEG 0060/0000)
 1 1 00026 0 00 0010+14
 MFC BEGIN = E
 LENGTH(AH 0093 BK 1070)

0010/0170 FOR SR 0232 AND 2011
 000000 FT (CONN)
 1 1 00026 0 00 0000+00
 HUNTINGDON PK
 (SR0232 SEG 0110/1779)
 NC SPUR RD
 MFC BEGIN = E
 LENGTH(AH 1070 BK 0000)

HUNTINGDON PK
 (SR0232 SEG 0110/1779) 0010/0000

EXTRACT DATE: 12/21/2020 ROADWAY MANAGEMENT SYSTEM PAGE NUMBER: 326
 PRINT DATE: 12/23/2020 SLD COUNTY/SR - ANNUAL PRINT COUNTY: MONTGOMERY
 DIR: B TOTAL LEN: 3.050 MI. DIST: 06-4 SR: 2010
 LEFT MUN: UPPER GWYNEDD T RIGHT MUN: UPPER GWYNEDD T

016103 FT

016103 FT
 INTER-AHD NORTH WALES RD
 (TWP)
 WELSH RD
 (SR0063 SEG 0332/0000)

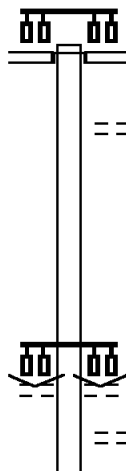
0070/2548

0070/1846 WEBERS RD
 (TWP)

013555 FT

013555 FT 2 0 46158 0 00 0074+89
 VILLAGE: UPR GWYNEDD TP
 HANCOCK RD
 (TWP)

0070/0000 LENGTH(AH 2548 BK 3048)
 0060/2621 PENNBROOK MIDDLE SCHOOL
 (PRDR)



DONOVAN CT

DIR: B TOTAL LEN: 3.050 MI. DIST: 06-4 SR: 2010
 LEFT MUN: UPPER GWYNEDD T RIGHT MUN: UPPER GWYNEDD T

Location / Stationing	Stationing	Notes	Location / Stationing	Stationing	Notes
(PRDR)	0060/2559	==			
		==	0060/2034		PENNBROOK MIDDLE SCHOOL (PRDR)
MILL RD (TWP)	0060/1433	==			
		---			NC NORTH WALES RD
MENDHAM DR (BORO)	0060/0733	==	0060/0988		UPPER GWYNEDD NORTH WALES B
STATION DR (BORO)	0060/0330	==	0060/0733		TENTH ST (BORO)
	010507 FT	==			
		==	010507 FT		2 0 46158 0 00 0044+32 VILLAGE: N.WALES BORO
		==			EIGHTH ST (BORO)
BEAVER ST (BORO)	0050/1789	==	0060/0000		LENGTH(AH 3048 BK 1935)
		==	0050/1789		
SIXTH ST (BORO)	0050/0837	==	0050/1310		SEVENTH ST (BORO)
		==	0050/0837		SIXTH ST (BORO)
FOURTH ST (BORO)	0050/0224	==	0050/0632		FIFTH ST (BORO)
	008572 FT	==	0050/0520		(AAR 592793L)#TRKS 02
		==	008572 FT		2 0 46158 0 00 0024+92
		==			THIRD ST (BORO)
		==	0050/0000		LENGTH(AH 1935 BK 2497)
		==	0040/2263		SECOND ST (BORO)
		==	0040/2015		MAIN ST (BORO)
		==	0040/1810		UNKNOWN AL (BORO)
WATER ST (BORO)	0040/1637	==			
		==	0040/1491		PENNSYLVANIA AV (BORO)
		==	0040/1232		SWARTLEY ST (BORO)
		==	0040/0591		CENTER ST (BORO)
	006075 FT	==	006075 FT		2 0 46158 0 00 0000+00

EXTRACT DATE: 12/21/2020
PRINT DATE: 12/23/2020

ROADWAY MANAGEMENT SYSTEM
SLD COUNTY/SR - ANNUAL PRINT




PAGE NUMBER: 324
COUNTY: MONTGOMERY

DIR: B TOTAL LEN: 3.050 MI.
LEFT MUN: NORTH WALES B

DIST: 06-4 SR: 2010
RIGHT MUN: NORTH WALES B

Stationing	Distance	Notes
		(APRA) HORGAN BROS INC VILLAGE: N. WALES BORO
		NC WA LNUT ST WEST ST (BORO) NORTH WALES UPPER GWYNEDD T
	0040/0000	LENGTH(AH 2497 BK 2400)
	0030/1147	SHEARER ST (TWP)
003675 FT	003675 FT	2 0 46082 0 00 0105+80 OLD CHURCH RD (T377)
	0030/0000	LENGTH(AH 2400 BK 2040)
	0020/1093	BMS EN 46/2010/0020/1036 0 0 00000 0 00 0000+00 WISSAHICKON CREEK
	0020/1036	BMSBG 46/2010/0020/1036
MOYER BL (T364)	0020/0737	
001635 FT	001635 FT	2 0 46082 0 00 0072+80 CARDINAL WY (TWP)
	0020/0000	LENGTH(AH 2040 BK 1635)
	0010/1368	BMS EN 46/2010/0010/1320 0 0 00000 0 00 0000+00 SOUTHEASTERN PA TRAN RR
	0010/1320	BMSBG 46/2010/0010/1320
ACORN LN (TWP)	0010/1085	
OLD MORRIS RD (TWP) TO 2001/0110 SH (CONN)	0010/0365	TOWNSHIP LINE RD (TWP)
	0010/0247	
000000 FT	000000 FT	2 0 46082 0 00 0069+72 VILLAGE: UPR GWYNEDD TP
		NC NO RTH WALES RD MORRIS RD (SR2001 SEG 0110/0000) MFC BEGIN = C
MORRIS RD (SR2001 SEG 0110/0000)	0010/0000	LENGTH(AH 1635 BK 0000)

DIR: B TOTAL LEN: 5.453 MI. DIST: 06-4 SR: 2009
 LEFT MUN: HATBORO B RIGHT MUN: HATBORO B

	028790 FT		028790 FT YORK RD (SR0263 SEG 0060/0667)
LAMPLIGHT LN (TWP)	0120/0217	==	0120/1075
	027715 FT	==	PENN ST (TWP)
		++++	1 1 00026 0 00 0160+14 (AAR 593134K)#TRKS 02
		==	0120/0000 LENGTH(AH 1075 BK 3194)
		==	0110/2608 NEW ST (TWP)
WARMINSTER RD (SR2040 SEG 0040/3124)	0110/1882		WARMINSTER RD (TWP)
		==	0110/1882
		---	0110/1786 HATBORO UPPER MORELAND T
FITCH RD (TWP)	0110/0832	==	
1 1 00026 0 00 0129+44	024521 FT		024521 FT
BETZ RD (TWP)	0110/0000	==	0110/0000 LENGTH(AH 3194 BK 3096)
		==	
		==	0100/2493 VILLAGE CR (TWP)
			ORANGEMANS RD (TWP)
ORANGEMANS RD (TWP)	0100/2166	==	0100/2219
MEYER LN		==	

DIR: B TOTAL LEN: 5.453 MI. DIST: 06-4 SR: 2009
 LEFT MUN: UPPER MORELAND T RIGHT MUN: UPPER MORELAND T

(TWP)	0100/1649	==			
		==	0100/1469	COUNTRY WOOD LN	
		==	0100/1092	(TWP) FRANCINE DR	
		==	0100/0894	(TWP) NICOLE DR	
DAVISVILLE RD (SR2042 SEG 0060/0000)	0100/0496		0100/0496	DAVISVILLE RD	
1 1 00026 0 00 0095+00	021425 FT		021425 FT	(SR2042 SEG 0060/0000)	
SHORT LN (TWP)	0100/0000	==		LENGTH(AH 3096 BK 1801)	
		==	0090/0902	KAREN LN	
		==	0090/0450	(TWP) FRONTIER RD	
019624 FT			0090/0161	(TWP) BMSBG 46/7276/9903/4505	
			019624 FT	1 1 00026 0 00 0077+48	
				I-276	
		==		BMSBG 46/7276/9903/4505	
				LENGTH(AH 1801 BK 2743)	
MASONS MILL RD (TWP)	0080/1487		0080/1799	CONSOLIDATED RAIL CORPO	
		==	0080/1487	OVERPASS IS RR X-ING	
			0080/1244	BMSBG 46/2009/0080/1225	
			0080/1225	1 1 00026 0 00 0064+19	
			0080/1225	SOUTHAMPTON	
		==	0080/1213	BMSBG 46/2009/0080/1225	
			0080/0935	UPPER MORELAND	
		==	0080/0739	BRYN ATHYN B	
			0080/0708	PIONEER RD	
		==	0080/0468	(TWP) BMSBG 46/2009/0080/0708	
016881 FT			016881 FT	0 0 00000 0 00 0000+00	
				SOUTHAMPTON CREEK	
		==		BMSBG 46/2009/0080/0708	
				BRYN ATHYN	
		==		LOWER MORELAND T	
				1 1 00026 0 00 0051+95	
				LENGTH(AH 2743 BK 3124)	
		==	0070/2894	READING WY	
				(TWP)	
CREEK RD					

DIR: B TOTAL LEN: 5.453 MI. DIST: 06-4 SR: 2009
 LEFT MUN: LOWER MORELAND T RIGHT MUN: LOWER MORELAND T

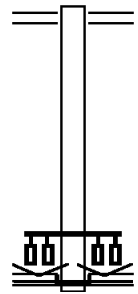
Left Side	Segment ID	Length	Right Side	Segment ID	Length	Notes
(TWP)	0070/2011		HEATON RD (TWP)			
			0070/1728			
			0070/1427			ORCHARD RD (TWP)
			0070/1118			HALE RD (TWP)
	013757 FT		013757 FT			1 1 00026 0 00 0021+40 WALSH LN (TWP)
			0070/0000			LENGTH(AH 3124 BK 1017) POST RD (TWP)
PAPER MILL RD (TWP)	0060/0528					
SPUR RD (SR2011 SEG 0021/0259)	0060/0219					
	012740 FT		012740 FT			1 1 00026 0 00 0012+61 BILLGER DR (TWP)
SPUR RD (SR2011 SEG 0020/0093)	0060/0000		0060/0000			LENGTH(AH 1017 BK 2937) GREG LN (TWP)
			0050/2424			HUNTINGDON PK (SR0232 SEG 0120/0000)
LARCH RD (TWP)	0050/1326		0050/2015			
	009803 FT		009803 FT			2 0 46095 0 00 0099+00 MEADOWLARK DR (TWP)
			0050/0000			LENGTH(AH 2937 BK 1869)
	007934 FT		007934 FT			2 0 46095 0 00 0079+26 BUCK RD (TWP)
SURREY RD			0040/0000			LENGTH(AH 1869 BK 2612)

DIR: B TOTAL LEN: 5.453 MI. DIST: 06-4 SR: 2009
 LEFT MUN: LOWER MORELAND T RIGHT MUN: LOWER MORELAND T

Left Side (TWP)	Segment ID	Length (FT)	Right Side (TWP)	Segment ID	Length (FT)	Notes
(TWP)	0030/2173					
				0030/0787		EDENCROFT RD (TWP)
				0030/0069		HUNTINGDON V STRUCTURE LENGTH 19 FT
005322 FT			005322 FT			BMSID 46/2009/0030/0069 2 0 46095 0 00 0053+03
				0030/0000		GLEN WY (TWP) LENGTH(AH 2612 BK 2478)
				0020/1939		BRAE BOURN DR (TWP)
BRAE BOURN DR (TWP)	0020/1819					
HEATHER RD (TWP)	0020/1437					
HILLCROFT RD (TWP)	0020/0984					
002844 FT			002844 FT			2 0 46095 0 00 0028+32
						PINE RD (SR2050 SEG 0060/0000)
				0020/0000		LENGTH(AH 2478 BK 2844)
BENT RD (TWP)	0010/2161					
PARKSIDE AV (TWP)	0010/0726					
				0010/0597		BMSEN 46/2009/0010/0574 0 0 00000 0 00 0000+00
				0010/0574		POQUESSING CREEK BMSBG 46/2009/0010/0574
000000 FT			000000 FT			2 0 46095 0 00 0000+00
						NC BY BERRY RD PHILMONT AV (SR1020 SEG 0010/0000)
						INTER-BK BYBERRY RD (CITY) MFC BEGIN = C
PHILMONT AV (SR2013 SEG 0052/3788)	0010/0000			0010/0000		LENGTH(AH 2844 BK 0000)

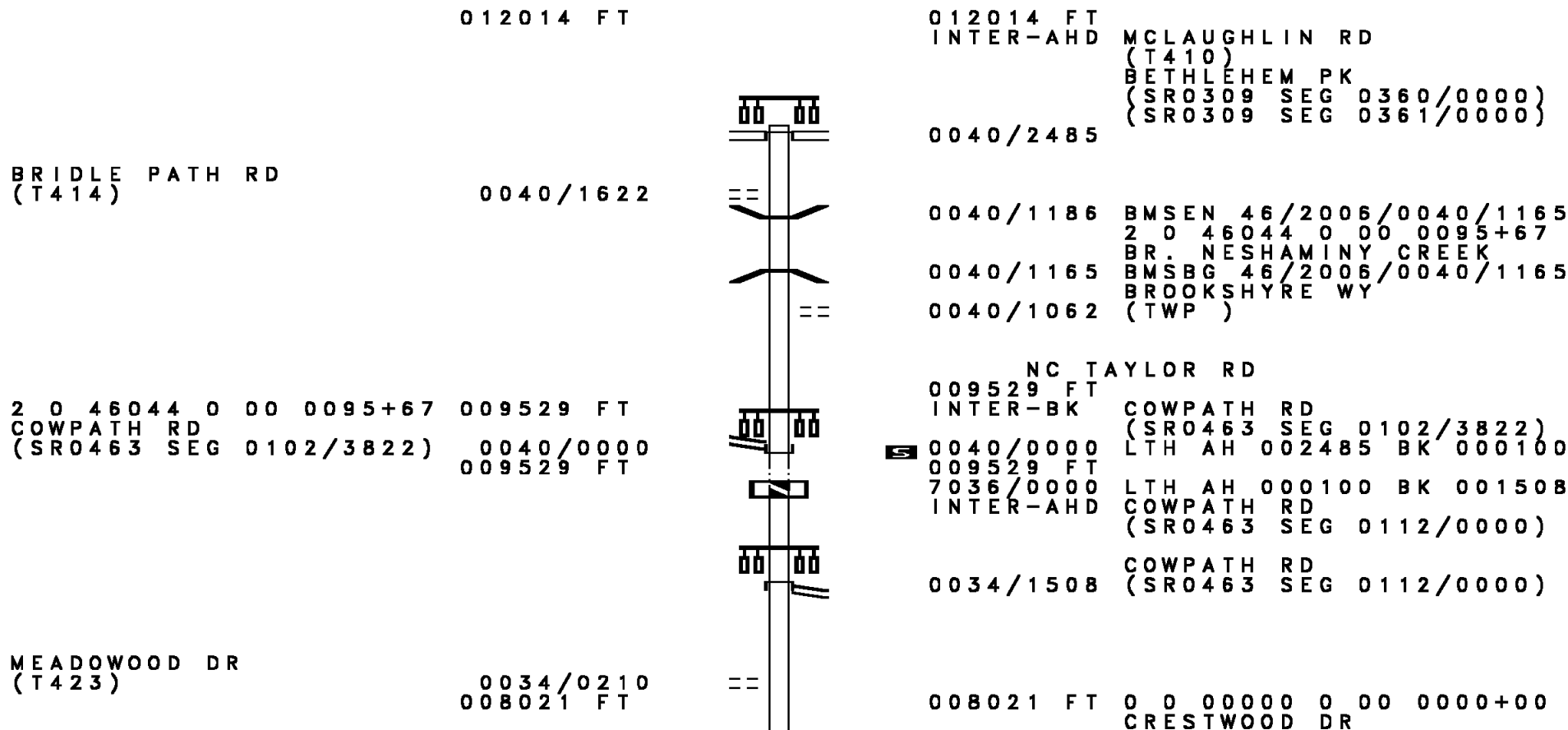
EXTRACT DATE: 12/21/2020 ROADWAY MANAGEMENT SYSTEM PAGE NUMBER: 319
 PRINT DATE: 12/23/2020 SLD COUNTY/SR - ANNUAL PRINT COUNTY: MONTGOMERY
 DIR: B TOTAL LEN: .050 MI. DIST: 06-4 SR: 2008
 LEFT MUN: HATFIELD T RIGHT MUN: HATFIELD T

000262 FT
 000000 FT



000262 FT COUNTY LINE RD
 0010/0262 (SR2038 SEG 0010/0230)
 000000 FT 1 0 00153 4 00 0000+00
 VILLAGE: LINE-LEXINGTON
 NC LINE LEXINGTON RD
 BETHLEHEM PK
 (SR0309 SEG 0391/2726)
 (SR0309 SEG 0390/2696)
 INTER-BK LINE LEXINGTON RD
 (TWP)
 MFC BEGIN = B
 0010/0000 LENGTH(AH 0262 BK 0000)

DIR: B TOTAL LEN: 2.275 MI. DIST: 06-4 SR: 2006
 LEFT MUN: MONTGOMERY T RIGHT MUN: MONTGOMERY T



DIR: B TOTAL LEN: 2.275 MI. DIST: 06-4 SR: 2006
 LEFT MUN: MONTGOMERY T RIGHT MUN: MONTGOMERY T

Street Name	Segment	Length	Notes
NOELLS WY (PRDR)	0030/0849		
HOLLY DR (T419)	0030/0228	006227 FT	
MANOR DR (T618)	0030/0000		5 0034/0000 LENGTH(AH 1508 BK 1794) VILSMEIER RD (T459) (T400)
WHITE PINE DR (T552)	0024/0712		0030/0496 PECAN DR (T411)
AILEEN DR (TWP)	0024/0000		006227 FT 5 0030/0000 LENGTH(AH 1794 BK 2016)
SEVENTH ST (TWP)	0020/0000		0024/0994 BEECHWOOD DR (T413)
SIXTH ST (TWP)	0010/1707		004211 FT KNAPP RD (T390)
FOURTH ST (BORO)	0010/0913		5 0024/0000 LENGTH(AH 2016 BK 1821)
			002390 FT
			5 0020/0000 LENGTH(AH 1821 BK 2390)
			0010/1424 MONTGOMERY LANSDALE B FIFTH ST (BORO)
			0010/1325 (BORO)
			0010/0602 THIRD ST (BORO)
			000000 FT 2 0 46044 0 00 0000+00 NC LANSDALE AV MAIN ST (SR0063 SEG 0312/0000)
			5 0010/0000 MFC BEGIN = D LENGTH(AH 2390 BK 0000)

EXTRACT DATE: 12/21/2020 ROADWAY MANAGEMENT SYSTEM PAGE NUMBER: 316
PRINT DATE: 12/23/2020 SLD COUNTY/SR - ANNUAL PRINT COUNTY: MONTGOMERY
DIR: B TOTAL LEN: 1.383 MI. DIST: 06-4 SR: 2005
LEFT MUN: LOWER GWYNEDD T RIGHT MUN: LOWER GWYNEDD T

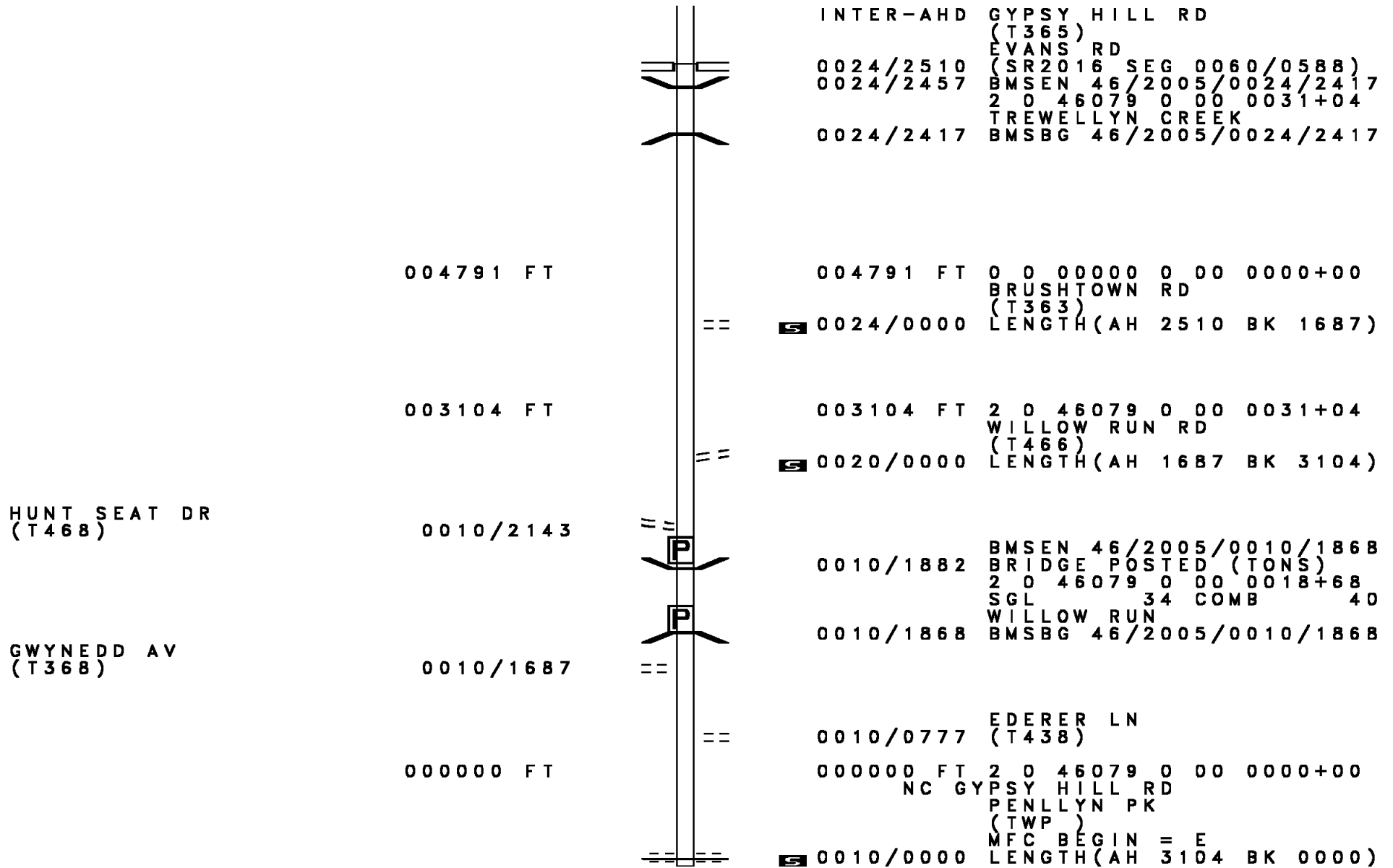
EXTRACT DATE: 12/21/2020
PRINT DATE: 12/23/2020

ROADWAY MANAGEMENT SYSTEM
SLD COUNTY/SR - ANNUAL PRINT

PAGE NUMBER: 315
COUNTY: MONTGOMERY

DIR: B TOTAL LEN: 1.383 MI.
LEFT MUN: LOWER GWYNEDD T

DIST: 06-4 SR: 2005
RIGHT MUN: LOWER GWYNEDD T



EXTRACT DATE: 12/21/2020 ROADWAY MANAGEMENT SYSTEM PAGE NUMBER: 314
 PRINT DATE: 12/23/2020 SLD COUNTY/SR - ANNUAL PRINT COUNTY: MONTGOMERY
 DIR: B TOTAL LEN: 2.350 MI. DIST: 06-4 SR: 2004
 LEFT MUN: HATFIELD T RIGHT MUN: HATFIELD T

012407 FT

012407 FT
INTER-AHD

ARBOR CR
 (TWP)
 BETHLEHEM PK
 (SR0309 SEG 0371/0000)
 (SR0309 SEG 0370/0000)

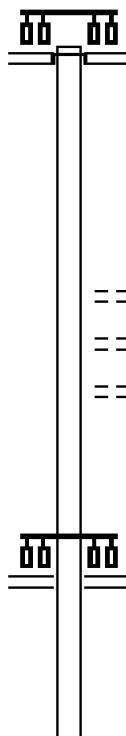
0050/2365

010042 FT

010042 FT 1 1 02697 0 00 0100+41
 BROAD ST MEDICAL CNTR R
 (PRDR)
 0050/0000 LENGTH(AH 2365 BK 1921)
 HIDDEN MEADOW DR
 0040/1609 (TWP)
 HIDDEN MEADOW DR
 0040/1233 (TWP)

008121 FT

008121 FT 1 1 02697 0 00 0081+20
 COWPATH RD
 (SR0463 SEG 0102/0000)
 0040/0000 LENGTH(AH 1921 BK 3821)



Stationing	Description	Stationing	Description
0042+96	004300 FT	0030/0389	(APRA) NORTH PENN HOSPI MEDICAL CAMPUS DR (TWP)
004300 FT		004300 FT	
0030/0000	MONTGOMERY ST (TWP)	0030/0000	LENGTH(AH 3821 BK 2951)
0020/2184	HATFIELD ST (TWP)	0020/2159	HATFIELD LANSDALE B
0020/1760	NINTH ST (BORO)	0020/1348	UNKNOWN AL (BORO)
0020/1425	EIGHTH ST (BORO)	0020/1042	SEVENTH ST (BORO)
		0020/0536	SIXTH ST (BORO)
001349 FT		001349 FT	1 1 02697 0 00 0013+45 FIFTH ST (BORO)
		0020/0000	LENGTH(AH 2951 BK 1349)
0010/1152	UNKNOWN AL (BORO)	0010/0940	FOURTH ST (BORO)
		0010/0582	THIRD ST (BORO)
		0010/0406	HUDSON ST (BORO)
		0010/0218	SECOND ST (BORO)
000000 FT		000000 FT	1 1 02697 0 00 0000+00 NC BR ROAD ST MAIN ST (SR0063 SEG 0292/0580)
		INTER-BK	BROAD ST (BORO)
		0010/0000	MFC BEGIN = C LENGTH(AH 1349 BK 0000)




EXTRACT DATE: 12/21/2020 ROADWAY MANAGEMENT SYSTEM PAGE NUMBER: 312
PRINT DATE: 12/23/2020 SLD COUNTY/SR - ANNUAL PRINT COUNTY: MONTGOMERY
DIR: B TOTAL LEN: .000 MI. DIST: 06-4 SR: 2003
LEFT MUN: WORCESTER T RIGHT MUN: WORCESTER T

000000 FT
000000 FT



000000 FT
7020/0000 LENGTH(AH 1662 BK 2574)
000000 FT
7010/0000 LENGTH(AH 2574 BK 0000)

EXTRACT DATE: 12/21/2020 ROADWAY MANAGEMENT SYSTEM PAGE NUMBER: 311
 PRINT DATE: 12/23/2020 SLD COUNTY/SR - ANNUAL PRINT COUNTY: MONTGOMERY
 DIR: B TOTAL LEN: .000 MI. DIST: 06-4 SR: 2002
 LEFT MUN: WORCESTER T RIGHT MUN: WORCESTER T

000000 FT		000000 FT	
000000 FT		7030/0000	LENGTH(AH 1859 BK 2448)
000000 FT		000000 FT	
		7020/0000	LENGTH(AH 2448 BK 2550)
		000000 FT	
		7010/0000	LENGTH(AH 2550 BK 0000)

<p>045119 FT</p>	<p>045119 FT INTER-AHD</p>	<p>MORRIS RD (T362) VALLEY FORGE RD (SR0363 SEG 0190/0000)</p>
	<p>0150/2517</p>	<p>RYANS RUN RD (TWP)</p>
	<p>0150/2230</p>	<p>PENNGROVE TE (PRDR)</p>
	<p>0150/1650</p>	
	<p>0150/0512</p>	<p>BMSEN 46/2001/0150/0190 2 0 46159 0 00 0101+06 PA TURNPIKE EXTENSION (</p>
<p>042602 FT</p>	<p>0150/0190 042602 FT</p>	<p>BMSBG 46/2001/0150/0190 2 0 46159 0 00 0101+06 MUHLENBURG DR (TWP)</p>
	<p>0150/0000</p>	<p>LENGTH(AH 2517 BK 1669)</p>
	<p>0140/0716</p>	<p>BLUE FOX DR (TWP)</p>
<p>2 0 46159 0 00 0084+64 SCHULTZ RD (TWP)</p>	<p>040933 FT 0140/0000</p>	<p>BROAD ST (TWP)</p>
<p>INDUSTRIAL PARK DR (PRDR)</p>	<p>0130/2130</p>	<p>0140/0000 LENGTH(AH 1669 BK 2805)</p>
	<p>0130/2130</p>	
	<p>0130/1444</p>	<p>ARMSTRONG DR (TWP)</p>
<p>BERKS RD (T379)</p>	<p>0130/0436 038128 FT</p>	<p>0130/0436 038128 FT 2 0 46159 0 00 0055+76</p>

EXTRACT DATE: 12/21/2020
PRINT DATE: 12/23/2020

ROADWAY MANAGEMENT SYSTEM
SLD COUNTY/SR - ANNUAL PRINT

PAGE NUMBER: 309
COUNTY: MONTGOMERY

DIR: B TOTAL LEN: 8.545 MI.
LEFT MUN: WORCESTER T

DIST: 06-4 SR: 2001
RIGHT MUN: WORCESTER T

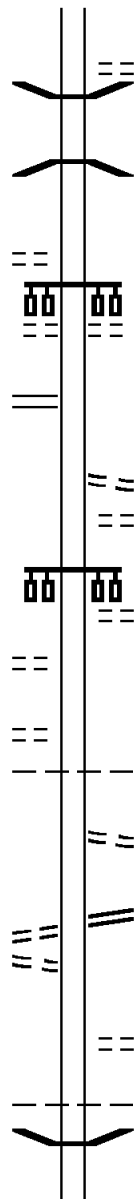
GLENVIEW DR
(T440) 0120/0895

2 0 46159 0 00 0034+58 035941 FT
BETHEL RD
(SR3006 SEG 0110/2759) 0120/0000

ACORN LN
(TWP) 0110/1590

BRUNER CR
(PRDR) 0110/0765

NORTH WALES RD
(T377) 0110/0000
LC FROM NORTH WALES RD
(CONN) 0100/3544



CONRAD AV
(TWP)
LENGTH(AH 2805 BK 2187)
0130/0000 BMSSEN 46/2001/0120/2078
0120/2088 2 0 46159 0 00 0054+80
ZACHARIAS CR
0120/2078 BMSBG 46/2001/0120/2078

WEST POINT PK
(T433)
0120/0546
035941 FT

0120/0000 LENGTH(AH 2187 BK 3467)
LC FROM PRIMROSE DR
(CONN)
0110/2592 PRIMROSE DR
(PRDR)
0110/2535 PRIMROSE DR
(PRDR)
0110/1800

UPPER GWYNEDD
WORCESTER T
FROM 2010/0010 SH
0110/0618 (CONN)
0110/0208 2 0 46159 0 00 0000+00
032474 FT NORTH WALES RD
(SR2010 SEG 0010/0000)
0110/0000 LENGTH(AH 3467 BK 3744)

AMBERLY LN
(PRDR) 0100/2801
WORCESTER
WHITPAIN T
0100/1989 BMSSEN 46/2001/0100/1492
0100/1592 0 0 00000 0 00 0000+00
SOUTHEASTERN PA TRAN RR

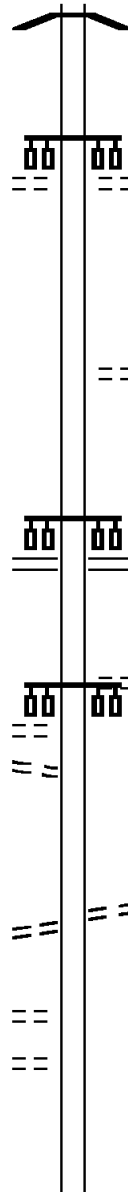
DIR: B TOTAL LEN: 8.545 MI. DIST: 06-4 SR: 2001
 LEFT MUN: WHITPAIN T RIGHT MUN: WHITPAIN T

2 0 46082 0 00 0047+00 028730 FT
 TOURNAMENT DR
 (PRDR) 0100/0000

COLLEGE ENTRANCE RD
 (PRDR) 0080/1030
 LC FROM COLLEGE ENTR RD
 (CONN) 0080/0900

CATHCART RD
 (T369) 0080/0000

GINKGO DR
 (T353) 0070/2263
 BRENTWOOD DR
 (PRDR) 0070/1835



0100/1492 BMSBG 46/2001/0100/1492

028730 FT TWIN SILO DR
 (PRDR)
 0100/0000 LENGTH(AH 3744 BK 3140)

0090/1020 WINDERMERE DR
 (TWP)
 025590 FT 2 0 46082 0 00 0000+00
 DEKALB PK
 (SR0202 SEG 0251/0000)
 (SR0202 SEG 0250/0000)
 0090/0000 LENGTH(AH 3140 BK 2916)

0080/1485 NORMANDY DR
 (PRDR)
 0080/1030

022674 FT 2 0 46080 0 00 0147+38
 CATHCART RD
 (T369)
 0080/0000 LENGTH(AH 2916 BK 3164)

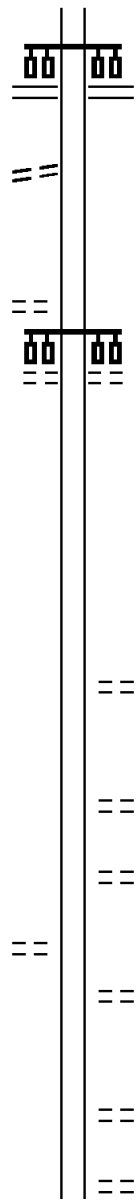
DIR: B TOTAL LEN: 8.545 MI. DIST: 06-4 SR: 2001
 LEFT MUN: WHITPAIN T RIGHT MUN: WHITPAIN T

2 0 46080 0 00 0108+61 019510 FT
 SCHOOL RD
 (SR2016 SEG 0030/0000) 0070/0000
 PLYMOUTH RD
 (T363) 0064/1345

2 0 46080 0 00 0095+13 017375 FT
 BARBY DR
 (T416) 0064/0000

013841 FT

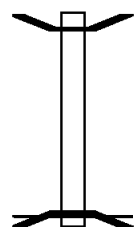
2 0 46080 0 00 0035+14 011370 FT
 LEWIS LN
 (T357) 0050/0000



019510 FT PLYMOUTH RD
 (SR2016 SEG 0030/0000)
 0070/0000 LENGTH(AH 3164 BK 2135)
 017375 FT
 0064/0000 LENGTH(AH 2135 BK 3534)
 PENLLYN BLUE BELL PK
 (TWP)
 0060/3151
 013841 FT 2 0 46080 0 00 0059+79
 PINECROFT PL
 (T478)
 0060/0000 LENGTH(AH 3534 BK 2471)
 0050/1123 MATHERS RD
 (T359)
 0050/0349 BATLESON RD
 011370 FT (T423)
 0050/0000 LENGTH(AH 2471 BK 3517)
 MT PLEASANT AV
 (T456)
 0040/1837 BETSY LN
 (T425)
 0040/1216 MERCER HILL RD
 (T424)

EXTRACT DATE: 12/21/2020 ROADWAY MANAGEMENT SYSTEM PAGE NUMBER: 305
 PRINT DATE: 12/23/2020 SLD COUNTY/SR - ANNUAL PRINT COUNTY: MONTGOMERY
 DIR: B TOTAL LEN: .020 MI. DIST: 06-4 SR: 1101
 LEFT MUN: TOWAMENCIN T RIGHT MUN: TOWAMENCIN T

000105 FT
 000000 FT

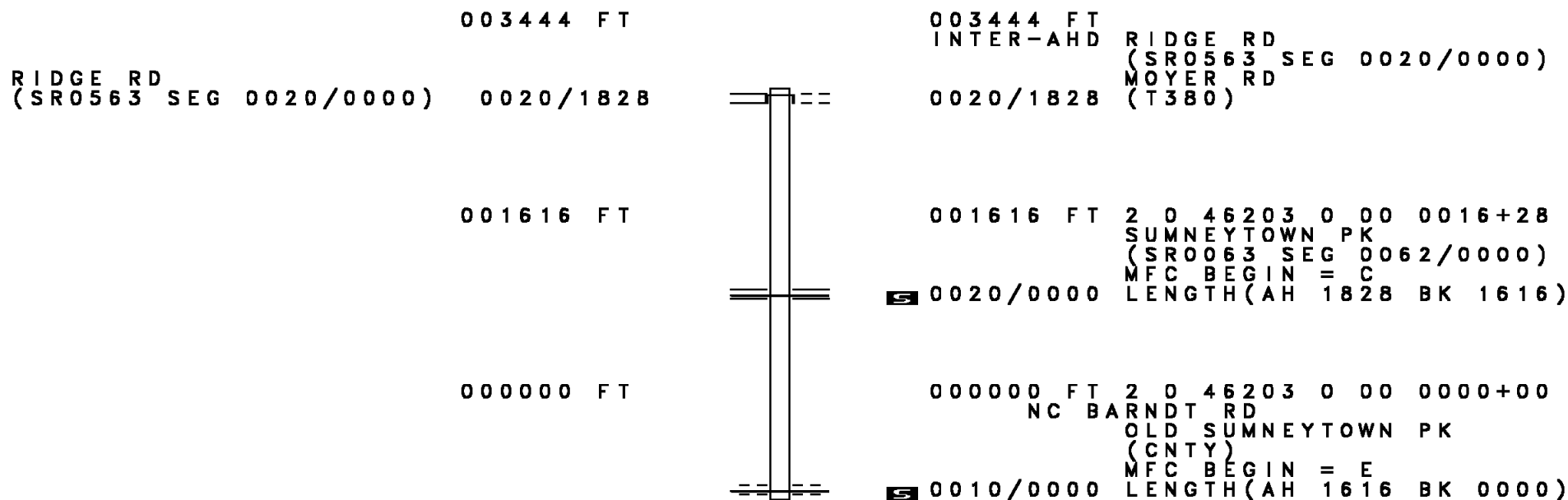


000105 FT BMS EN 46/1101/0010/0000
 * REF-AHD MAINLAND RD
 0010/0105 (TWP)
 000000 FT 0 0 00000 0 00 0000+00
 NC MA INLAND RD
 * REF-BK MAINLAND RD
 (TWP)
 SKIPPACK CREEK
 BMSBG 46/1101/0010/0000
 MFC BEGIN = D
 0010/0000 LENGTH(AH 0105 BK 0000)

DIR: B TOTAL LEN: 1.076 MI. DIST: 06-4 SR: 1058
 LEFT MUN: LOWER SALFORD T RIGHT MUN: TOWAMENCIN T

	005679 FT		005679 FT	
	005679 FT		7092/0000	LTH AH 000100 BK 000100
	005679 FT		005679 FT	
			7042/0000	LTH AH 000100 BK 000100
			005679 FT	
			7032/0000	LTH AH 000100 BK 002839
			INTER-AHD	WAMBOLD RD
FRETZ RD				(SR1008 SEG 0050/0000)
(SR1008 SEG 0050/0000)	0020/2839		0020/2839	FRETZ RD
				(T405)
CASSEL RD				
(T378)	0020/1420			
			0020/0400	BMSEN 46/1058/0020/0342
				0 0 00000 0 00 0000+00
				TRIB. TO SKIPPACK CREEK
			0020/0342	BMSBG 46/1058/0020/0342
002840 FT			002840 FT	0 0 00000 0 00 0000+00
				DETWILER RD
				(T378)
			0020/0000	LENGTH(AH 2839 BK 2840)
				NE EXTENSION (747)
			0010/2468	OP ID 46/7476/9900/3090
				(APRA) LANSDALE INDUSTR
				INDUSTRIAL BLVD
			0010/1577	(TWP)
TO 0063/0164 SH				
(CONN)	0010/0969			
			0010/0922	FROM 0063/0174 SH
				(CONN)
				SUMNEYTOWN PK
				(SR0063 SEG 0174/0000)
LOWER SALFORD				
TOWAMENCIN T	0010/0852		0010/0852	MFC BEGIN = C
	000000 FT		000000 FT	0 0 00000 0 00 0000+00
				NC WAMBOLD RD
				MAINLAND RD
				(TWP)
			0010/0000	MFC BEGIN = E
				LENGTH(AH 2840 BK 0000)

EXTRACT DATE: 12/21/2020 ROADWAY MANAGEMENT SYSTEM PAGE NUMBER: 303
 PRINT DATE: 12/23/2020 SLD COUNTY/SR - ANNUAL PRINT COUNTY: MONTGOMERY
 DIR: B TOTAL LEN: .652 MI. DIST: 06-4 SR: 1056
 LEFT MUN: UPPER SALFORD T RIGHT MUN: UPPER SALFORD T

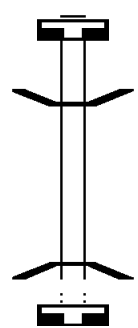


EXTRACT DATE: 12/21/2020 ROADWAY MANAGEMENT SYSTEM PAGE NUMBER: 302
 PRINT DATE: 12/23/2020 SLD COUNTY/SR - ANNUAL PRINT COUNTY: MONTGOMERY
 DIR: B TOTAL LEN: .003 MI. DIST: 06-4 SR: 1052
 LEFT MUN: DOUGLASS T RIGHT MUN: DOUGLASS T






























000016 FT

 000000 FT

 000000 FT



000016 FT
 7014/0000 LENGTH(AH 0180 BK 0016)
 BMSBN 46/1052/0012/0000
 * REF-AHD MONTGOMERY AV
 0012/0016 (TWP)
 000000 FT 2 0 46147 0 00 0015+61
 NC MO
 * REF-BK MONTGOMERY AV
 (TWP)
 SWAMP BR.
 BMSBG 46/1052/0012/0000
 5 0012/0000 LENGTH(AH 0016 BK 1557)
 000000 FT
 7010/0000 LENGTH(AH 1557 BK 0000)

000103 FT		000103 FT	7050/0000	LENGTH(AH 2866 BK 2902)
000103 FT		000103 FT	7040/0000	LENGTH(AH 2902 BK 2774)
000103 FT		000103 FT	7030/0000	LENGTH(AH 2774 BK 0040)
				BMSSEN 46/1050/0028/0000
				CONGO RD
				(TWP)
000063 FT				BRIDGE POSTED (TONS)
				2 0 46009 0 00 0059+17
				CONGO RD
				(TWP)
				SGL 31 COMB 40
				MIDDLE CREEK
				BMSBG 46/1050/0028/0000
				MFC BEGIN = E
000063 FT				LENGTH(AH 0040 BK 3409)
000063 FT				7020/0000
				LENGTH(AH 3409 BK 0442)
				000063 FT
				7014/0000
				LENGTH(AH 0442 BK 0063)
				BMSSEN 46/1050/0012/0000
				CONGO RD
				(TWP)
000000 FT				2 0 46009 0 00 0019+80
				CONGO RD
				CONGO RD
				(TWP)
				SWAMP CREEK
				BMSBG 46/1050/0012/0000
				MFC BEGIN = D
000000 FT				LENGTH(AH 0063 BK 2019)
				000000 FT
				7010/0000
				LENGTH(AH 2019 BK 0000)

DIR: B TOTAL LEN: .653 MI. DIST: 06-4 SR: 1048
 LEFT MUN: UPPER HANOVER T RIGHT MUN: UPPER HANOVER T

SCHWOYER RD
 (T223)

003448 FT

003448 FT KUTZTOWN RD
 0080/3361 (SR1033 SEG 0020/2852)

0080/1469

000087 FT

000087 FT 2 0 46195 0 00 0180+41
 NC CO CONGO RD
 * REF-BK CONGO RD
 (TWP)

000087 FT

0080/0000 LENGTH(AH 3361 BK 0985)
 000087 FT
 7074/0000 LENGTH(AH 0985 BK 0087)
 * REF-AHD BMSBN 46/1048/0072/0000
 WEST BRANCH RD
 (TWP)

000000 FT

0072/0087 DOUGLASS T
 000000 FT 2 0 46195 0 00 0169+74
 NC WE ST BRANCH RD
 * REF-BK WEST BRANCH RD
 (TWP)

000000 FT

W BRANCH PERKIOMEN CREE
 BMSBG 46/1048/0072/0000
 MFC BEGIN = D

000000 FT

0072/0000 LENGTH(AH 0087 BK 2816)

000000 FT

000000 FT LENGTH(AH 2816 BK 3819)

000000 FT

000000 FT LENGTH(AH 3819 BK 0598)

000000 FT

000000 FT LENGTH(AH 0598 BK 3273)

000000 FT

000000 FT LENGTH(AH 3273 BK 2138)

000000 FT

000000 FT LENGTH(AH 2138 BK 2002)

000000 FT

000000 FT LENGTH(AH 2002 BK 2892)

000000 FT LENGTH(AH 2892 BK 0000)

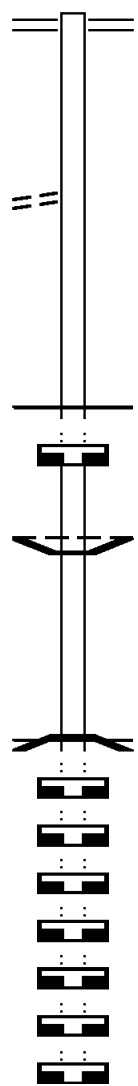
000000 FT

000000 FT

000000 FT

000000 FT

000000 FT



EXTRACT DATE: 12/21/2020 ROADWAY MANAGEMENT SYSTEM PAGE NUMBER: 299
PRINT DATE: 12/23/2020 SLD COUNTY/SR - ANNUAL PRINT COUNTY: MONTGOMERY

DIR: B TOTAL LEN: 1.366 MI. DIST: 06-4 SR: 1046
LEFT MUN: UPPER HANOVER T RIGHT MUN: UPPER HANOVER T

007215 FT
KUTZTOWN RD
(SR1033 SEG 0040/1355) 0080/3756

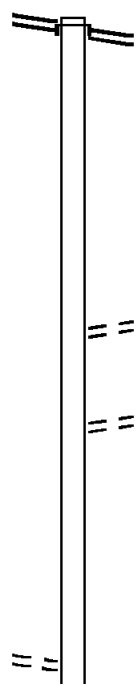
007215 FT
INTER-AHD JACOBS SAWMILL RD
(T219)
KUTZTOWN RD
0080/3756 (SR1033 SEG 0040/1355)

003459 FT

WENTLINGS SCHOOLHOUSE R
(T224)
NC JACOBS SAWMILL RD
003459 FT 2 0 46180 0 00 0186+21
SCHWOYER RD
(T223)
5 0080/0000 LENGTH(AH 3756 BK 3371)

TOWNSHIP WOODS RD
(T222)

0064/0528



EXTRACT DATE: 12/21/2020
PRINT DATE: 12/23/2020

ROADWAY MANAGEMENT SYSTEM
SLD COUNTY/SR - ANNUAL PRINT

PAGE NUMBER: 298
COUNTY: MONTGOMERY

DIR: B TOTAL LEN: 1.366 MI.
LEFT MUN: UPPER HANOVER T

DIST: 06-4 SR: 1046
RIGHT MUN: UPPER HANOVER T

Distance (FT)	Diagram	Reference	Description
000088	==	0064/0070 0064/0014 000088 FT * REF-BK	PAPER MILL RD (T221) BMSBN 46/1046/0064/0000 2 0 46180 0 00 0152+00 NC WE NTLINGS SCHOOLHOUSE RD MILLER RD (T575)
000088	==	0064/0000 000088 FT 7062/0000 * REF-AHD	BR W BR PERKIOMEN CRK BMSBG 46/1046/0064/0000 MFC BEGIN = E LENGTH(AH 3371 BK 1982)
000074	P	0060/0014 000074 FT * REF-BK	LENGTH(AH 1982 BK 0014) BMSBN 46/1046/0060/0000 MILLER RD (T575) BRIDGE POSTED (TONS) DOUGLASS T
000074	P	0060/0000 000074 FT 7050/0000 000074 FT 7044/0000 * REF-AHD	2 0 46180 0 00 0132+37 MILLER RD (T575) SGL 18 COMB 25 PERKIOMEN BR
000074	P	0060/0000 000074 FT 7050/0000 000074 FT 7044/0000 * REF-AHD	BMSBG 46/1046/0060/0000 LENGTH(AH 0014 BK 2413)
000000	P	0042/0074 000000 FT * REF-BK	LENGTH(AH 2413 BK 0035) LENGTH(AH 0035 BK 0074) BMSBN 46/1046/0042/0000 MILLER RD (T575)
000000	P	0042/0000 000000 FT 7040/0000 000000 FT 7034/0000 000000 FT 7030/0000 000000 FT 7020/0000 000000 FT 7010/0000	2 0 46180 0 00 0108+14 MILLER RD (T575) W BR PERKIOMEN CREEK BMSBG 46/1046/0042/0000 MFC BEGIN = D LENGTH(AH 0074 BK 3141)
000000	P	0042/0000 000000 FT 7040/0000 000000 FT 7034/0000 000000 FT 7030/0000 000000 FT 7020/0000 000000 FT 7010/0000	LTH AH 003141 BK 000100 LTH AH 000100 BK 003830 LENGTH(AH 3830 BK 3287) LENGTH(AH 3287 BK 0411) LENGTH(AH 0411 BK 0000)

EXTRACT DATE: 12/21/2020 ROADWAY MANAGEMENT SYSTEM PAGE NUMBER: 297
PRINT DATE: 12/23/2020 SLD COUNTY/SR - ANNUAL PRINT COUNTY: MONTGOMERY
DIR: B TOTAL LEN: 1.985 MI. DIST: 06-4 SR: 1044
LEFT MUN: UPPER HANOVER T RIGHT MUN: UPPER HANOVER T

010481 FT

010481 FT GRAVEL PK

DIR: B TOTAL LEN: 1.985 MI. DIST: 06-4 SR: 1044
 LEFT MUN: UPPER HANOVER T RIGHT MUN: UPPER HANOVER T

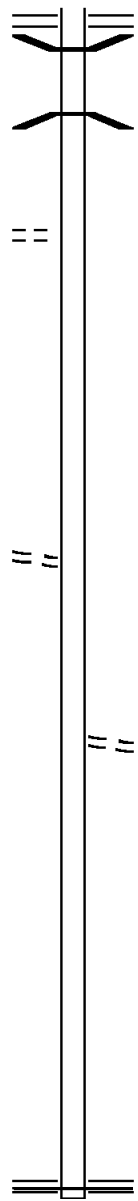
0 0 00000 0 00 0000+00 008882 FT
 LESHAR MILL RD
 (T213) 0044/0000

2 0 46165 0 00 0051+90 005106 FT
 ADAMS RD
 (T214) 0040/0000

004001 FT

002440 FT

000000 FT



0044/1599 (SR0029 SEG 0560/1834)
 0044/1166 BMSBN 46/1044/0044/1098
 2 0 46165 0 00 0051+90
 PERKIOMEN CREEK
 0044/1098 BMSBG 46/1044/0044/1098

008882 FT

5 0044/0000 LENGTH(AH 1599 BK 3776)

005106 FT
 NC PALM HILL RD
 5 0040/0000 LENGTH(AH 3776 BK 1105)

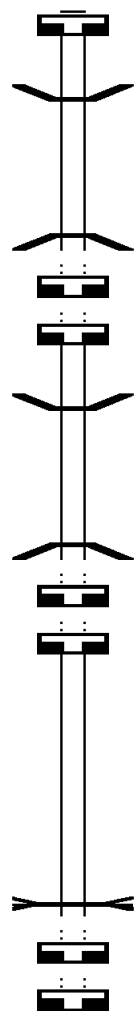
004001 FT 2 0 46165 0 00 0040+00
 NC ADAMS RD
 ADAMS RD
 (T214)
 5 0030/0000 LENGTH(AH 1105 BK 1561)

002440 FT 0 0 00000 0 00 0000+00
 5 0014/0000 LENGTH(AH 1561 BK 2440)

000000 FT 2 0 46165 0 00 0000+00
 NC BETHESDA CHURCH RD
 KUTZTOWN RD
 (SR1033 SEG 0050/1495)
 MFC BEGIN = E
 5 0010/0000 LENGTH(AH 2440 BK 0000)

DIR: B TOTAL LEN: .029 MI. DIST: 06-4 SR: 1042
 LEFT MUN: UPPER HANOVER T RIGHT MUN: UPPER HANOVER T

Station	Length	Notes	Station	Length	Notes
000153	FT		000153	FT	7062/0000 LENGTH(AH 2582 BK 0012) BMSSEN 46/1042/0060/0000
			* REF-AHD		CHURCH RD (T474)
000141	FT		0060/0012		2 0 46 167 0 00 0026+02
			* REF-BK		CHURCH RD (T474)
					BR. PERKIOMEN CRK
000141	FT		0060/0000		BMSBG 46/1042/0060/0000
			000141	FT	LENGTH(AH 0012 BK 1600)
			7050/0000		LENGTH(AH 1600 BK 1962)
000141	FT		000141	FT	LENGTH(AH 1962 BK 0126) BMSSEN 46/1042/0040/0000
			7042/0000		CHURCH RD (T474)
			* REF-AHD		0040/0126
000015	FT		000015	FT	2 0 46 167 0 00 0062+82
			* REF-BK		CHURCH RD (T474)
					PERKIOMEN CR
			0040/0000		BMSBG 46/1042/0040/0000
000015	FT		000015	FT	LENGTH(AH 0126 BK 3423)
			7030/0000		LENGTH(AH 3423 BK 1907)
000015	FT		000015	FT	LENGTH(AH 1907 BK 0015)
			7024/0000		CHURCH RD (T474)
			* REF-AHD		0022/0012
000000	FT		000000	FT	2 0 46 167 0 00 0116+36
					NC CHURCH RD
					RESERVOIR
					STRUCTURE LENGTH 15 FT
			* REF-BK		BMSID 46/1042/0022/0000
					CHURCH RD (T474)
					MFC BEGIN = D
000000	FT		0022/0000		LENGTH(AH 0015 BK 0434)
			000000	FT	LENGTH(AH 0434 BK 2096)
			7020/0000		LENGTH(AH 2096 BK 0000)
000000	FT		000000	FT	
			7010/0000		



EXTRACT DATE: 12/21/2020 ROADWAY MANAGEMENT SYSTEM PAGE NUMBER: 294
PRINT DATE: 12/23/2020 SLD COUNTY/SR - ANNUAL PRINT COUNTY: MONTGOMERY
DIR: B TOTAL LEN: .000 MI. DIST: 06-4 SR: 1040
LEFT MUN: DOUGLASS T RIGHT MUN: DOUGLASS T

000000 FT



000000 FT
7010/0000 LENGTH(AH 2702 BK 0000)

000058 FT		000058 FT	7060/0000	LENGTH(AH 2459 BK 1667)
000058 FT		000058 FT	7050/0000	LENGTH(AH 1667 BK 3420)
000058 FT		000058 FT	7040/0000	LENGTH(AH 3420 BK 2104)
000058 FT		000058 FT	7036/0000	LENGTH(AH 2104 BK 0030)
		* REF-AHD	0034/0030	BMSSEN 46/1039/0034/0000
000028 FT		000028 FT		HOFFMANSVILLE RD
		* REF-BK		(TWP)
				2 0 46008 0 00 0172+41
				HOFFMANSVILLE RD
				(TWP)
				SCHLEGEL RUN
		0034/0000		BMSBG 46/1039/0034/0000
000028 FT		000028 FT		LENGTH(AH 0030 BK 1365)
		7032/0000		LENGTH(AH 1365 BK 0028)
		* REF-AHD		BMSSEN 46/1039/0030/0000
		0030/0028		HOFFMANSVILLE RD
000000 FT		000000 FT		(TWP)
				2 0 46008 0 00 0158+42
		* REF-BK		HOFFMANSVILLE RD
				HOFFMANSVILLE RD
				(TWP)
				BRANCH SCHLEGEL RUN
		0030/0000		BMSBG 46/1039/0030/0000
000000 FT		000000 FT		MFC BEGIN = C
		7020/0000		LENGTH(AH 0028 BK 1319)
000000 FT		000000 FT		LENGTH(AH 1319 BK 1987)
		7010/0000		LENGTH(AH 1987 BK 0000)

DIR: B TOTAL LEN: 1.263 MI. DIST: 06-4 SR: 1038
 LEFT MUN: UPPER HANOVER T RIGHT MUN: UPPER HANOVER T

WASSER RD
 (T209)

006667 FT

* 006667 FT AH-BUCKS (09)
 REF-AHD QUAKERTOWN RD
 0024/2614 (SR4071 SEG 0010/0000)

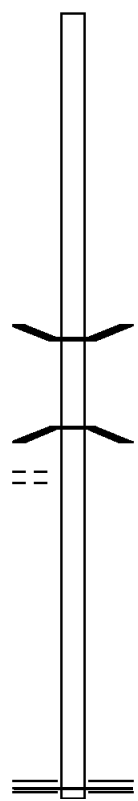
004053 FT

004053 FT 0 0 00000 0 00 0000+00
 0024/0000 LENGTH(AH 2614 BK 1500)

002553 FT

0020/0056 BMSBN 46/1038/0020/0000
 002553 FT 2 0 46035 0 00 0062+24
 MACOBY CR.
 BMSBG 46/1038/0020/0000
 0020/0000 LENGTH(AH 1500 BK 2553)

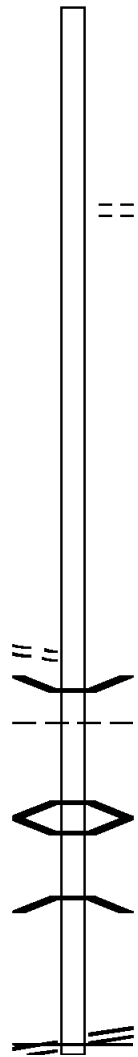
0010/2354



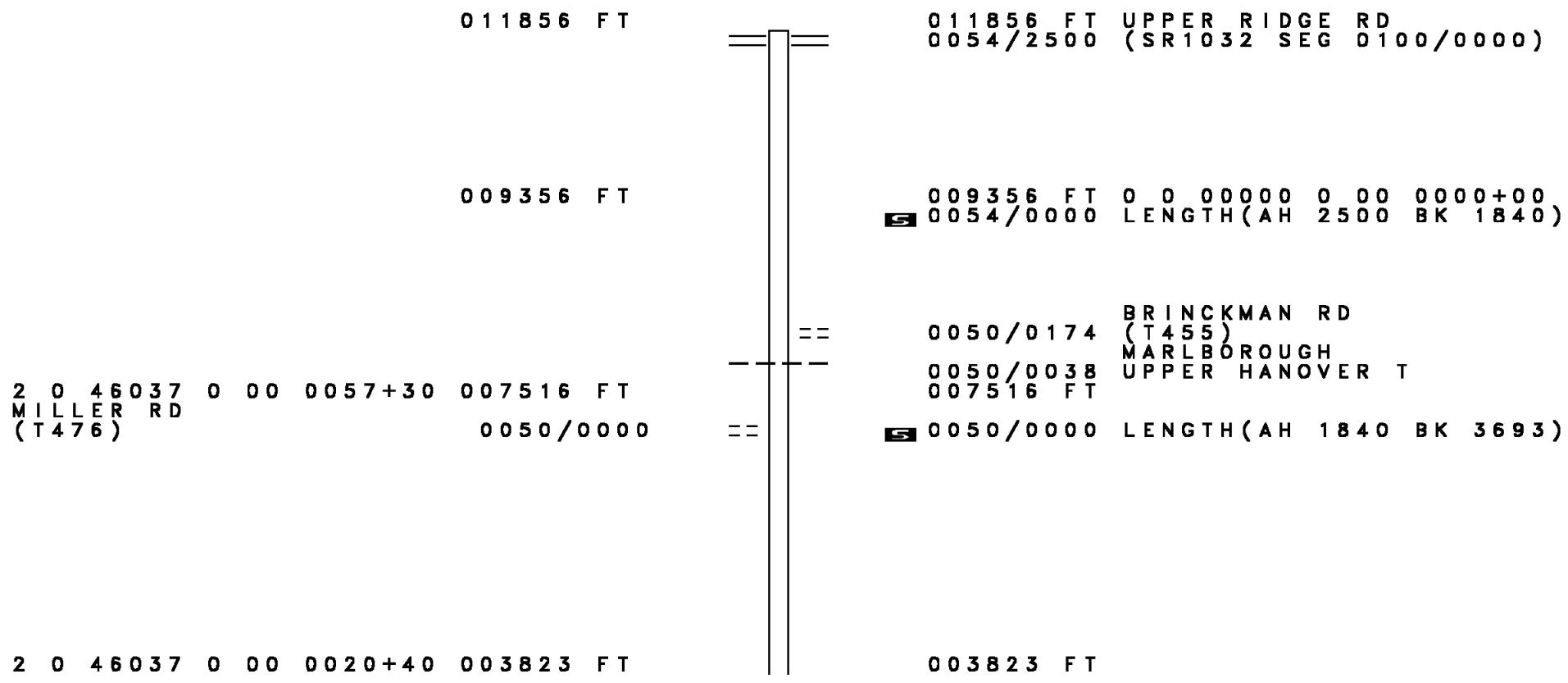
000000 FT

000000 FT 2 0 46035 0 00 0036+71
 NC QUAKERTOWN RD
 POTTSTOWN AV
 (SR0663 SEG 0341/1227)
 (SR0663 SEG 0340/1179)
 MFC BEGIN = D
 0010/0000 LENGTH(AH 2553 BK 0000)

007850 FT		* 007850 FT REF-AHD HILL RD 0030/1646 (T491)
006204 FT	==	006204 FT 2 0 46012 0 00 0322+05 GREEN LANE PARK RD (CNTY) 5 0030/0000 LENGTH(AH 1646 BK 2572)
003632 FT		003632 FT 0 0 00000 0 00 0000+00 5 0024/0000 LENGTH(AH 2572 BK 2420)
2 0 46012 0 00 0350+50 GREEN LANE RD (CNTY)		001212 FT NC HILL RD 5 0020/0000 LENGTH(AH 2420 BK 1212) 0010/0894 BMSBN 46/1037/0010/0702 UPPER FREDERICK 0010/0840 MARLBOROUGH T 0 0 00000 0 00 0000+00 PERKIOMEN CRK 0010/0702 BMSBG 46/1037/0010/0702 0010/0191 BMSBN 46/1037/0010/0144 2 0 46012 0 00 0365+30 NO UNDERPASS INFORMATION 0010/0144 BMSBG 46/1037/0010/0144 000000 FT 2 0 46012 0 00 0365+30 GRAVEL PK (SR0029 SEG 0390/0418) NC PARK RD MFC BEGIN = D 5 0010/0000 LENGTH(AH 1212 BK 0000)
000000 FT		
GRAVEL PK (SR0029 SEG 0390/0418)		0010/0000



EXTRACT DATE: 12/21/2020 ROADWAY MANAGEMENT SYSTEM PAGE NUMBER: 290
 PRINT DATE: 12/23/2020 SLD COUNTY/SR - ANNUAL PRINT COUNTY: MONTGOMERY
 DIR: B TOTAL LEN: 2.245 MI. DIST: 06-4 SR: 1036
 LEFT MUN: MARLBOROUGH T RIGHT MUN: MARLBOROUGH T



011856 FT

011856 FT UPPER RIDGE RD
0054/2500 (SR1032 SEG 0100/0000)

009356 FT

009356 FT 0 0 00000 0 00 0000+00
(SR) 0054/0000 LENGTH(AH 2500 BK 1840)

2 0 46037 0 00 0057+30 007516 FT
MILLER RD
(T476) 0050/0000

0050/0174 BRINCKMAN RD
(T455)
MARLBOROUGH
UPPER HANOVER T

0050/0038
007516 FT

(SR) 0050/0000 LENGTH(AH 1840 BK 3693)

2 0 46037 0 00 0020+40 003823 FT

003823 FT

EXTRACT DATE: 12/21/2020
PRINT DATE: 12/23/2020

ROADWAY MANAGEMENT SYSTEM
SLD COUNTY/SR - ANNUAL PRINT

PAGE NUMBER: 289
COUNTY: MONTGOMERY

DIR: B TOTAL LEN: 2.245 MI.
LEFT MUN: UPPER HANOVER T

DIST: 06-4 SR: 1036
RIGHT MUN: UPPER HANOVER T

HILLEGASS RD
(T304)

0040/0000

001785 FT

001785 FT

001785 FT

001742 FT

001742 FT

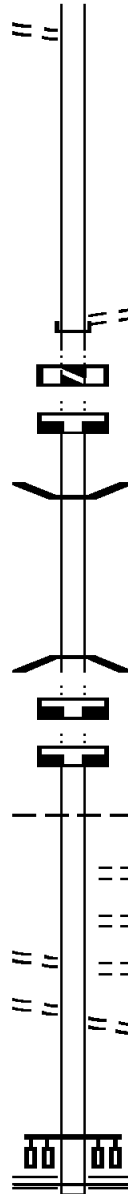
001742 FT

WASHINGTON ST
(BORO)
BITTING AL
(BORO)

0010/0423

0010/0184

000000 FT



0040/0000 LENGTH(AH 3693 BK 2038)

001785 FT 2 0 46037 0 00 0000+00
GERYVILLE PK
(CNTY)

NC FINLAND RD
INTER-BK GERYVILLE PK
(CNTY)

0030/0000 LTH AH 002038 BK 001040

001785 FT 7028/0000 LTH AH 001040 BK 002931

001785 FT 7026/0000 LENGTH(AH 2931 BK 0043)

* REF-AHD BMSBN 46/1036/0022/0000

0022/0043 JAMES RD
(T477)

001742 FT 2 0 46036 0 00 0026+28

* REF-BK NC JAMES RD

JAMES RD
(T477)

MACOBY CREEK

0022/0000 BMSBG 46/1036/0022/0000

001742 FT LENGTH(AH 0043 BK 0103)

7020/0000 LENGTH(AH 0103 BK 0730)

001742 FT 7018/0000 LENGTH(AH 0730 BK 1742)

* REF-AHD SIXTH ST

(T488)

0010/1742 RED HILL B

RAILROAD ST

0010/1185 (BORO)

ADAMS ST

0010/0829 (BORO)

WASHINGTON ST

0010/0423 (BORO)

BITTING AL

0010/0184 (BORO)

000000 FT 2 0 46036 0 00 0000+00

NC SIXTH ST

MAIN ST

(SR0029 SEG 0460/0000)

MFC BEGIN = D

0010/0000 LENGTH(AH 1742 BK 0000)

000058 FT

000000 FT

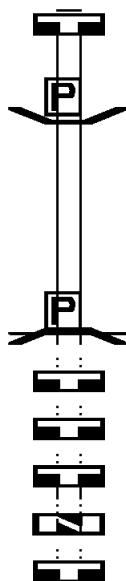
000000 FT

000000 FT

000000 FT

000000 FT

000000 FT



000058 FT
 7044/0000 LENGTH(AH 0063 BK 0058)
 BMSBN 46/1035/0042/0000
 * REF-AHD NIAN TIC RD
 (T572)
 0042/0058 BRIDGE POSTED (TONS)
 000000 FT 2 0 46012 0 00 0001+25
 NC NIAN TIC RD
 * REF-BK NIAN TIC RD
 (T572)
 SGL 31 COMB 40
 W BRANCH PERKIOMEN CREE
 BMSBG 46/1035/0042/0000
 MFC BEGIN = D
 0042/0000 LENGTH(AH 0058 BK 3208)
 000000 FT
 7040/0000 LENGTH(AH 3208 BK 2489)
 000000 FT
 7030/0000 LENGTH(AH 2489 BK 2286)
 000000 FT
 7020/0000 LTH AH 002286 BK 000100
 000000 FT
 7014/0000 LTH AH 000100 BK 002642
 000000 FT
 7010/0000 LENGTH(AH 2642 BK 0000)

DIR: B TOTAL LEN: 1.555 MI. DIST: 06-4 SR: 1034
 LEFT MUN: MARLBOROUGH T RIGHT MUN: MARLBOROUGH T

GERYVILLE PK
 (CNTY)

008209 FT
 0026/2260

008209 FT GERYVILLE PK
 0026/2260 (CNTY)

005949 FT

005949 FT 0 0 00000 0 00 0000+00
 0026/0000 LENGTH(AH 2260 BK 2620)

003329 FT

003329 FT 0 0 00000 0 00 0000+00
 0024/0000 LENGTH(AH 2620 BK 2131)

REIHMAN RD
 (T381)

001198 FT
 0020/0000

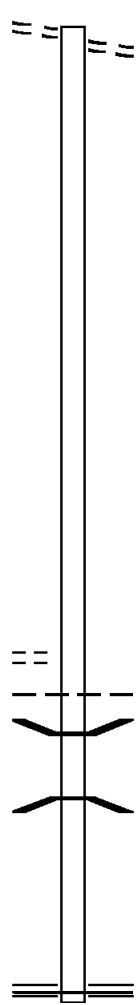
001198 FT 2 0 46155 0 00 0027+04
 NC HOPPENVILLE RD
 0020/0000 LENGTH(AH 2131 BK 1198)

0010/1029 GREEN LANE B
 0010/0997 BMSSEN 46/1034/0010/0907
 0 0 00000 0 00 0000+00

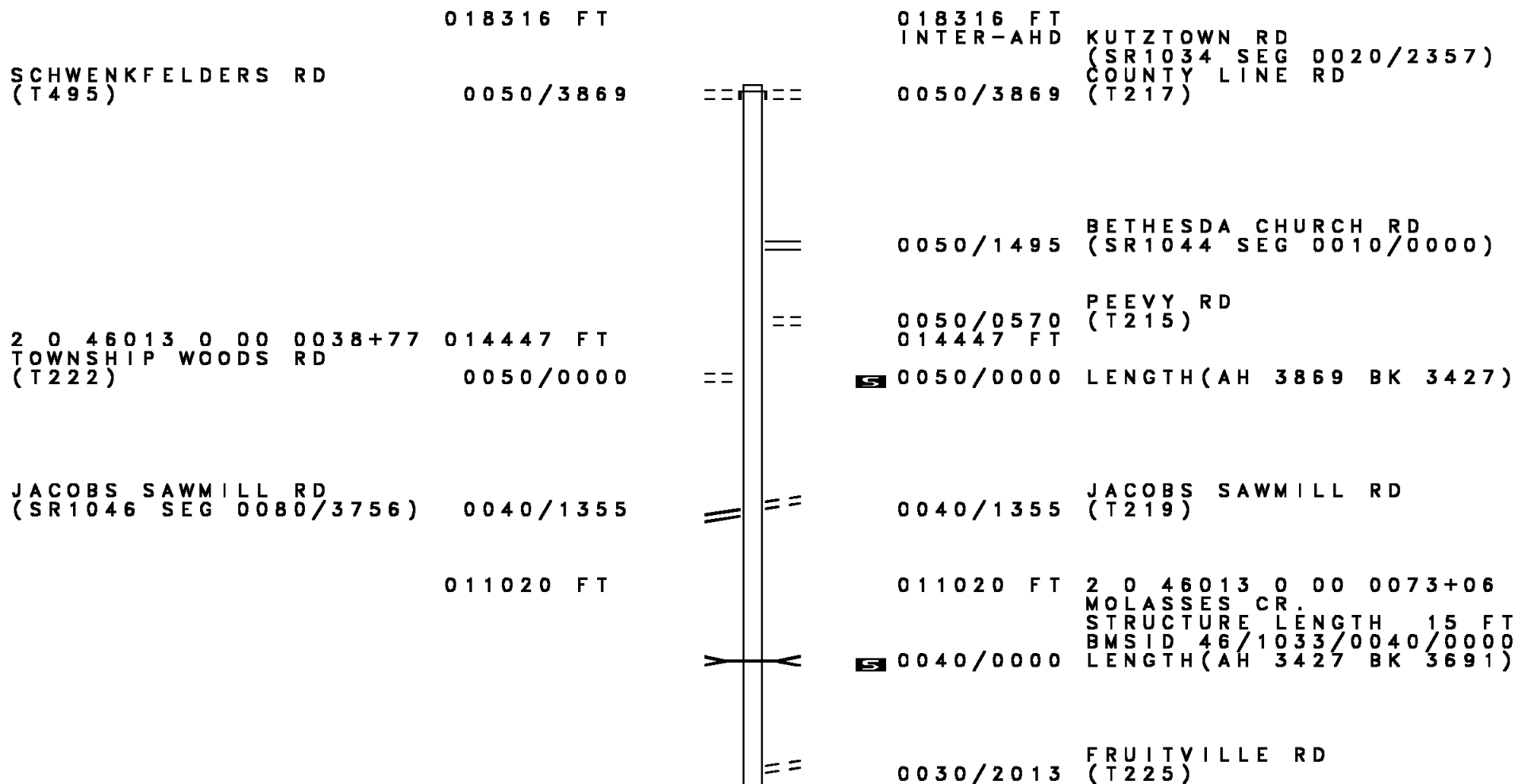
0010/0907 MACOBY CREEK
 BMSBG 46/1034/0010/0907

000000 FT

000000 FT 2 0 46155 0 00 0000+00
 NC LUMBER ST
 GRAVEL PK
 (SRO029 SEG 0390/0000)
 MFC BEGIN = E
 0010/0000 LENGTH(AH 1198 BK 0000)



DIR: B TOTAL LEN: 3.469 MI. DIST: 06-4 SR: 1033
 LEFT MUN: UPPER HANOVER T RIGHT MUN: UPPER HANOVER T



DIR: B TOTAL LEN: 3.469 MI. DIST: 06-4 SR: 1033
 LEFT MUN: UPPER HANOVER T RIGHT MUN: UPPER HANOVER T

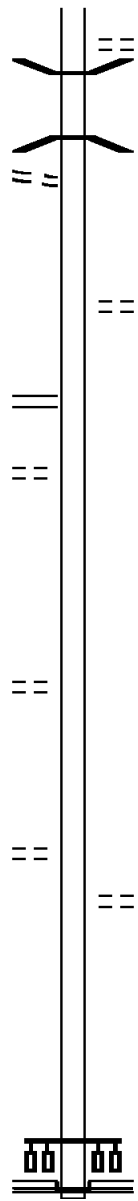
WENTLING SCHOOLHOUSE RD
 (T224) 0030/0898
 007329 FT

CONGO RD
 (SR1048 SEG 0080/3361) 0020/2852
 STOFFLET DR
 (T479) 0020/2180

2 0 46013 0 00 0147+83 003546 FT
 BOWERS MILL RD
 (T242) 0020/0000

HEFFNER RD
 (T245) 0010/1690

000000 FT



0030/1588 FOX HOLLOW LN
 (T487)
 0030/1140 BMSSEN 46/1033/0030/1115
 2 0 46013 0 00 0098+93
 MOLASSES CREEK
 0030/1115 BMSBG 46/1033/0030/1115

007329 FT 2 0 46013 0 00 0109+95
 MACK RD
 (T238)
 0030/0000 LENGTH(AH 3691 BK 3783)

003546 FT
 0020/0000 LENGTH(AH 3783 BK 3546)

0010/1381 CHURCH RD
 (T474)
 000000 FT 2 0 46013 0 00 0183+36
 NC KU TIZTOWN RD
 LAYFIELD RD
 (SR0663 SEG 0280/0000)

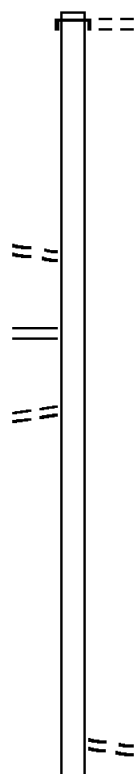
INTER-BK KNIGHT RD
 (CNTY)
 MFC BEGIN = C
 0010/0000 LENGTH(AH 3546 BK 0000)

DIR: B TOTAL LEN: 5.569 MI. DIST: 06-4 SR: 1032
LEFT MUN: MARLBOROUGH T RIGHT MUN: MARLBOROUGH T

029405 FT

029405 FT
INTER-AHD FINLAND RD
(SR4033 SEG 0120/2248)
ZIEGLER RD
(T465)
0100/3222

HARING RD
(T466) 0100/0482
2 0 46032 0 00 0262+90 026183 FT
FINLAND RD
(SR1036 SEG 0054/2500) 0100/0000
CAMPBELL RD
(T469) 0090/3370



026183 FT
0100/0000 LENGTH(AH 3222 BK 3994)

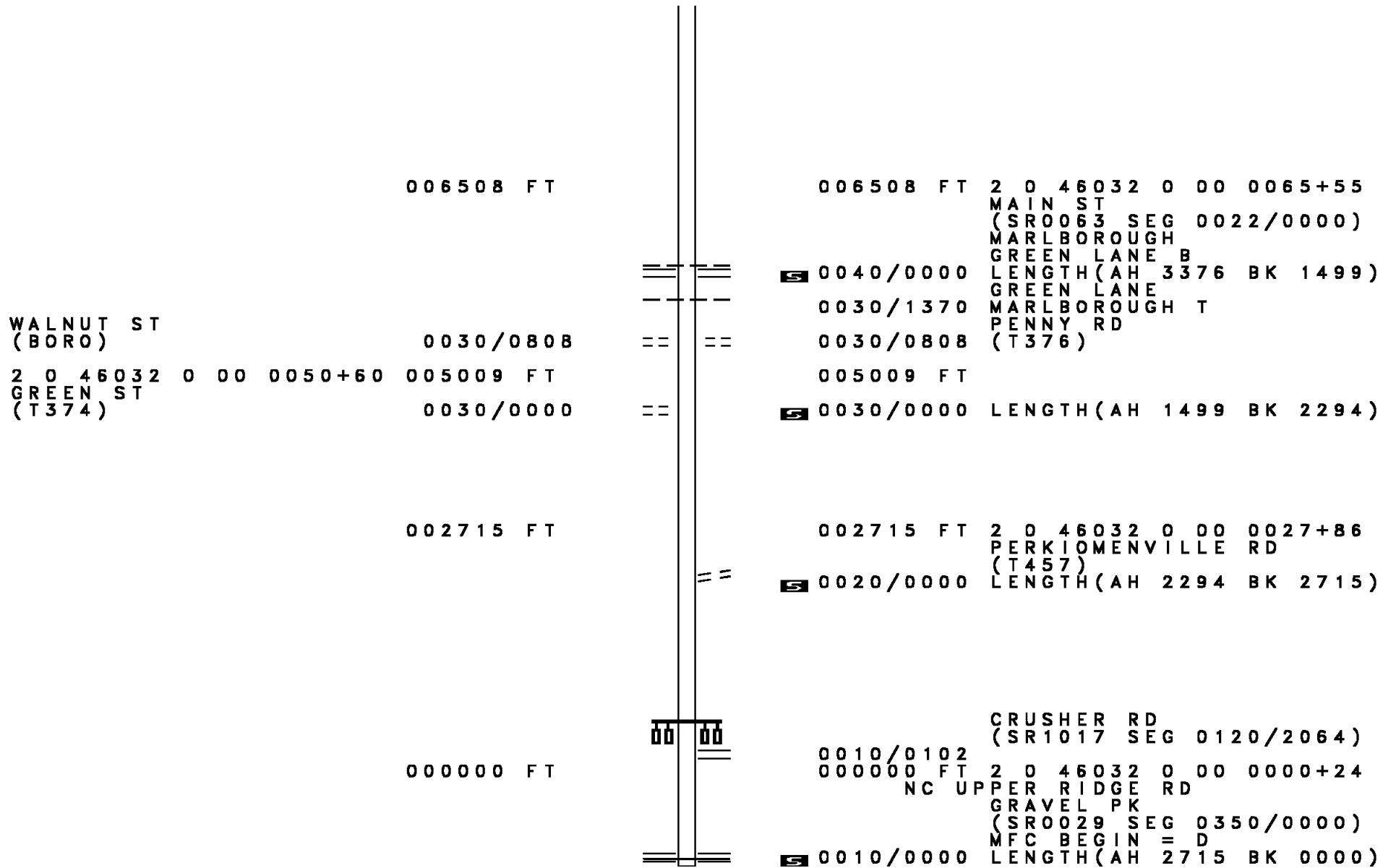
022189 FT

022189 FT 2 0 46032 0 00 0239+64
ZIEGLER RD
(T465)
0090/0000 LENGTH(AH 3994 BK 1750)
CAMP GARRISON RD

DIR: B TOTAL LEN: 5.569 MI. DIST: 06-4 SR: 1032
LEFT MUN: MARLBOROUGH T RIGHT MUN: MARLBOROUGH T

	==	0080/1250 (PRDR)
020439 FT		020439 FT 2 0 46032 0 00 0205+15 MILLER RD (SR1023 SEG 0070/3728)
	==	5 0080/0000 LENGTH(AH 1750 BK 3581)
2 0 46032 0 00 0169+25 016858 FT HIFLETRAYER RD (T401)	==	016858 FT
		5 0070/0000 LENGTH(AH 3581 BK 2140) PRICE RD (T461)
	==	0060/1793 (T461)
014718 FT		014718 FT 2 0 46032 0 00 0137+82 CAMP DELMONT RD (PRDR)
	==	5 0060/0000 LENGTH(AH 2140 BK 2104)
012614 FT		012614 FT 0 0 00000 0 00 0000+00
		5 0054/0000 LENGTH(AH 2104 BK 2730)
2 0 46032 0 00 0099+40 009884 FT GERYVILLE PK (CNTY)	==	009884 FT GERYVILLE PK (CNTY)
		5 0050/0000 LENGTH(AH 2730 BK 3376)

DIR: B TOTAL LEN: 5.569 MI. DIST: 06-4 SR: 1032
 LEFT MUN: MARLBOROUGH T RIGHT MUN: MARLBOROUGH T



006508 FT

006508 FT 2 0 46032 0 00 0065+55
 MAIN ST
 (SR0063 SEG 0022/0000)
 MARLBOROUGH
 GREEN LANE B
 LENGTH(AH 3376 BK 1499)
 GREEN LANE
 MARLBOROUGH T
 PENNY RD
 (T376)

WALNUT ST
 (BORO)

0030/0808

2 0 46032 0 00 0050+60
 GREEN ST
 (T374)

005009 FT

0030/0000

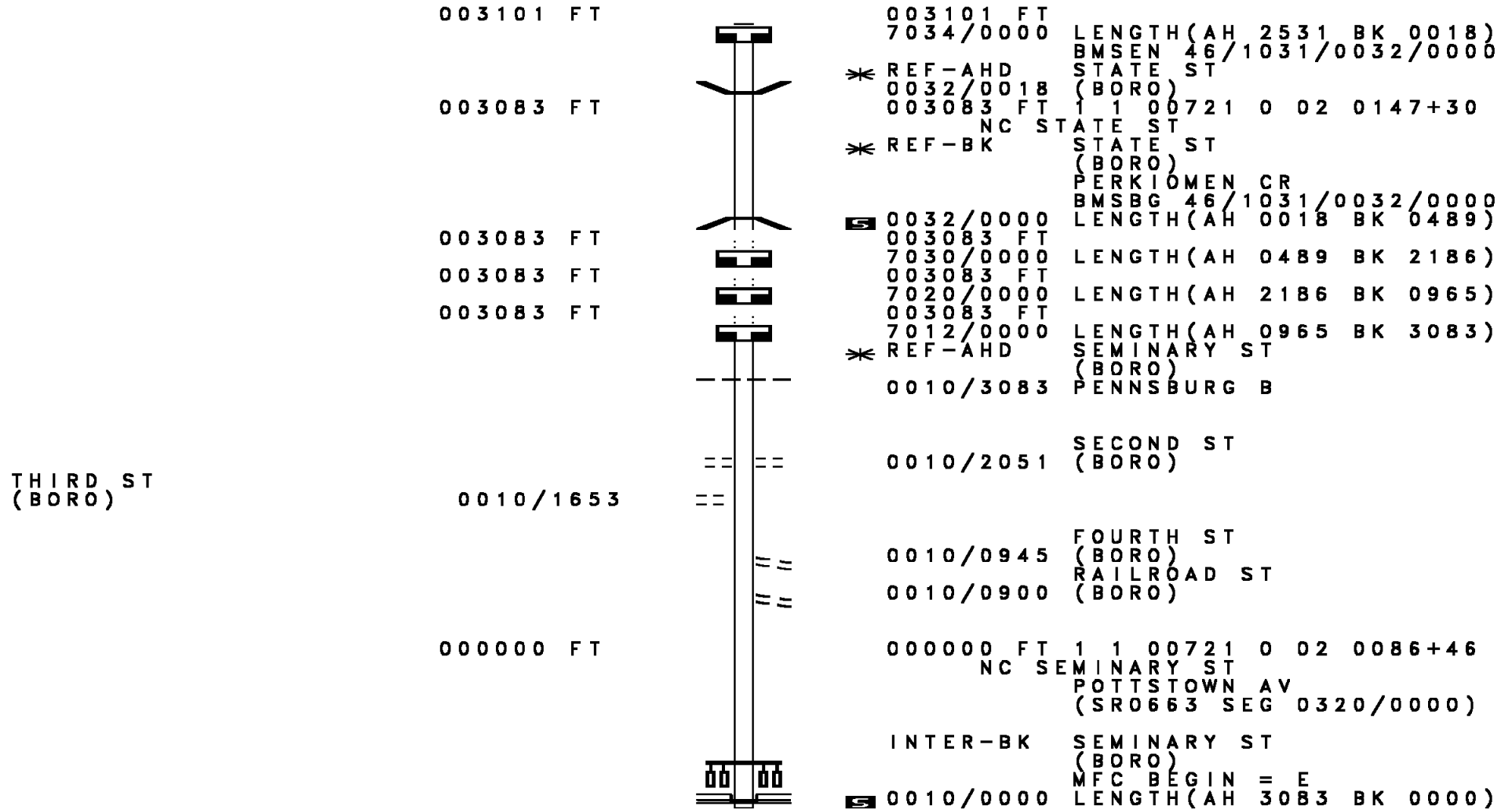
S 0040/0000
 0030/1370
 0030/0808
 005009 FT
S 0030/0000 LENGTH(AH 1499 BK 2294)

002715 FT

002715 FT 2 0 46032 0 00 0027+86
 PERKIOMENVILLE RD
 (T457)
S 0020/0000 LENGTH(AH 2294 BK 2715)

000000 FT

CRUSHER RD
 (SR1017 SEG 0120/2064)
 0010/0102
 000000 FT
 NC UP
 2 0 46032 0 00 0000+24
 PER RIDGE RD
 GRAVEL PK
 (SR0029 SEG 0350/0000)
 MFC BEGIN = D
S 0010/0000 LENGTH(AH 2715 BK 0000)



EXTRACT DATE: 12/21/2020 ROADWAY MANAGEMENT SYSTEM PAGE NUMBER: 280
PRINT DATE: 12/23/2020 SLD COUNTY/SR - ANNUAL PRINT COUNTY: MONTGOMERY
DIR: B TOTAL LEN: 4.343 MI. DIST: 06-4 SR: 1030
LEFT MUN: MARLBOROUGH T RIGHT MUN: MARLBOROUGH T

022933 FT



022933 FT
INTER-AHD SWAMP CREEK RD
0074/2995 (SR4051 SEG 0010/0000)

DIR: B TOTAL LEN: 4.343 MI. DIST: 06-4 SR: 1030
 LEFT MUN: MARLBOROUGH T RIGHT MUN: MARLBOROUGH T

		019938 FT			019938 FT 0 0 00000 0 00 0000+00
					0074/0000 LENGTH(AH 2995 BK 2171)
2 0 46033 0 00 0190+13		017767 FT			017767 FT
MILLER RD					INTER-BK SWAMP CREEK RD
(SR1023 SEG 0060/0000)		0070/0000			(SR1023 SEG 0060/0000)
		017767 FT			LTH AH 002171 BK 001160
					017767 FT
					7064/0000
					INTER-AHD LTH AH 001160 BK 001911
					SWAMP CREEK RD
					(SR1023 SEG 0050/0000)
					WHITES MILL RD
					(SR1023 SEG 0050/0000)
		015856 FT			0064/1911
					015856 FT 0 0 00000 0 00 0000+00
					0064/0000 LENGTH(AH 1911 BK 2095)
2 0 46033 0 00 0159+95		013761 FT			013761 FT
PRICE RD					0060/0000 LENGTH(AH 2095 BK 0728)
(T461)		0060/0000			013033 FT 2 0 46033 0 00 0129+35
		013033 FT			KNOCKEL RD
					(T458)
					0050/0000 LENGTH(AH 0728 BK 2999)

DIR: B TOTAL LEN: 4.343 MI. DIST: 06-4 SR: 1030
 LEFT MUN: MARLBOROUGH T RIGHT MUN: MARLBOROUGH T

010034 FT

010034 FT 0 0 00000 0 00 0000+00
 0034/0000 LENGTH(AH 2999 BK 3042)

006992 FT

006992 FT 2 0 46033 0 00 0069+46
 PAYNE RD
 (T475)
 0030/0000 LENGTH(AH 3042 BK 3305)

003687 FT

003687 FT 0 0 00000 0 00 0000+00
 0024/0000 LENGTH(AH 3305 BK 2069)

2 0 46033 0 00 0015+81 001618 FT
 MAGAZINE RD
 (T380) 0020/0000

0020/0270 BMSEN 46/1030/0020/0181
 0 0 00000 0 00 0000+00
 UNAMI CREEK
 0020/0181 BMSBG 46/1030/0020/0181
 001618 FT
 0020/0000 LENGTH(AH 2069 BK 1618)

2 0 46033 0 00 0000+00 000000 FT
 GERYVILLE PK
 (CNTY) 0010/0000

NC SWAMP CREEK RD
 GERYVILLE PK
 (CNTY)
 MFC BEGIN = E
 0010/0000 LENGTH(AH 1618 BK 0000)

DIR: B TOTAL LEN: 3.090 MI. DIST: 06-4 SR: 1028
 LEFT MUN: UPPER FREDERICK T RIGHT MUN: UPPER FREDERICK T

Stationing	Segment	Length	Notes
016317 FT	GRAVEL PK	0070/1379	(SR0029 SEG 0340/0360)
014938 FT	2 0 46011 7 00 0013+37	0070/0000	NC DEEP CREEK RD LENGTH(AH 1379 BK 3134)
011804 FT	011804 FT	0060/0000	LENGTH(AH 3134 BK 2404)
009400 FT	2 0 46011 0 00 0094+05	0050/0000	SALFORD STATION RD (T481) LENGTH(AH 2404 BK 1412)
0040/1347	HAUCK RD (T363)		

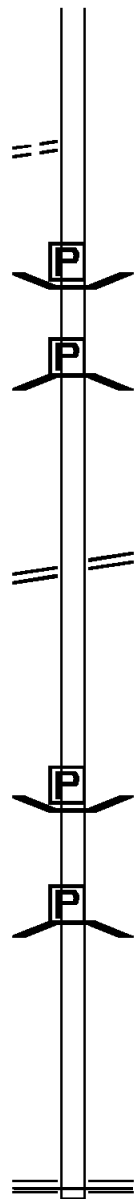
DIR: B TOTAL LEN: 3.090 MI. DIST: 06-4 SR: 1028
 LEFT MUN: UPPER FREDERICK T RIGHT MUN: UPPER FREDERICK T

2 0 46011 0 00 0079+93 007988 FT
 GOTTSCHALL RD
 (T359) 0040/0000

004710 FT
 LITTLE RD
 (SR1027 SEG 0050/0000) 0030/0000

001975 FT

000000 FT



007988 FT
 0040/0000 LENGTH(AH 1412 BK 3278)

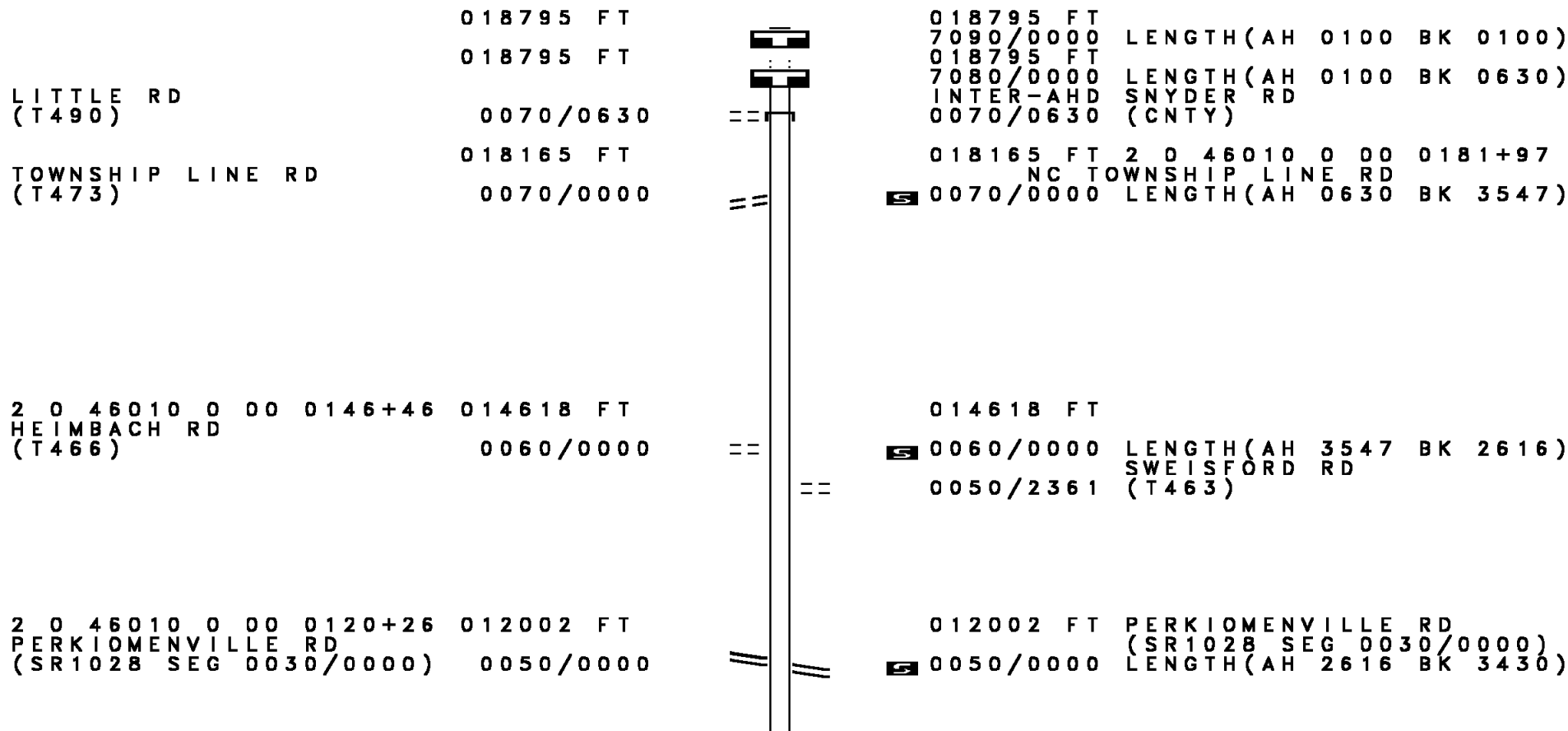
0030/1576 BMSBG 46/1028/0030/1554
 BRIDGE POSTED (TONS)
 0 0 00000 0 00 0000+00
 SGL 26 COMB 36
 GOSHENHOPPEN CREEK
 0030/1554 BMSBG 46/1028/0030/1554

004710 FT 2 0 46011 0 00 0047+13
 LITTLE RD
 (SR1027 SEG 0050/0000)
 0030/0000 LENGTH(AH 3278 BK 2735)


0020/0030 BMSBG 46/1028/0020/0000
 BRIDGE POSTED (TONS)
 001975 FT 2 0 46011 0 00 0019+75
 SGL 36 COMB 40
 SCIOTA CREEK
 0020/0000 BMSBG 46/1028/0020/0000
 LENGTH(AH 2735 BK 1975)

000000 FT 2 0 46011 0 00 0000+00
 NC PERKIOMENVILLE RD
 BIG RD
 (SR0073 SEG 0140/0908)
 MFC BEGIN = D
 0010/0000 LENGTH(AH 1975 BK 0000)

DIR: B TOTAL LEN: 3.560 MI. DIST: 06-4 SR: 1027
 LEFT MUN: UPPER FREDERICK T RIGHT MUN: UPPER FREDERICK T



DIR: B TOTAL LEN: 3.560 MI. DIST: 06-4 SR: 1027
 LEFT MUN: UPPER FREDERICK T RIGHT MUN: UPPER FREDERICK T



GRAVEL PK
 (SR0029 SEG 0300/0000) 0010/0000

SUMNEYTOWN PK 016719 FT
 (SR0063 SEG 0052/0000) 0070/2007

014712 FT

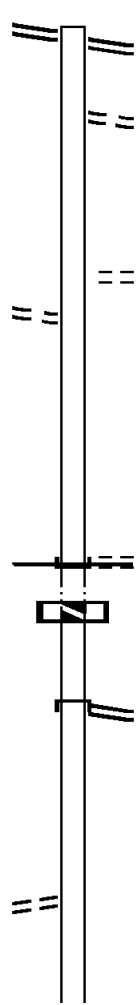
BURTON RD
 (T440)

0060/1061

013103 FT

013103 FT

2 0 46196 0 00 0111+21 011081 FT
 SCHOOL RD
 (T442) 0050/0000



016719 FT SUMNEYTOWN PK
 0070/2007 (SR0063 SEG 0052/0000)

0070/1246 OLD SUMNEYTOWN PK
 (CNTY)

014712 FT 2 0 46023 0 00 0244+62

OAK ST
 (T450)
 0070/0000 LENGTH(AH 2007 BK 1609)

013103 FT 2 0 46023 0 00 0227+79

NC OL D SKIPPACK RD
 PERKIOMENVILLE RD
 (T372)
 INTER-BK PERKIOMENVILLE RD
 (SR1017 SEG 0090/0000)
 MFC BEGIN = D

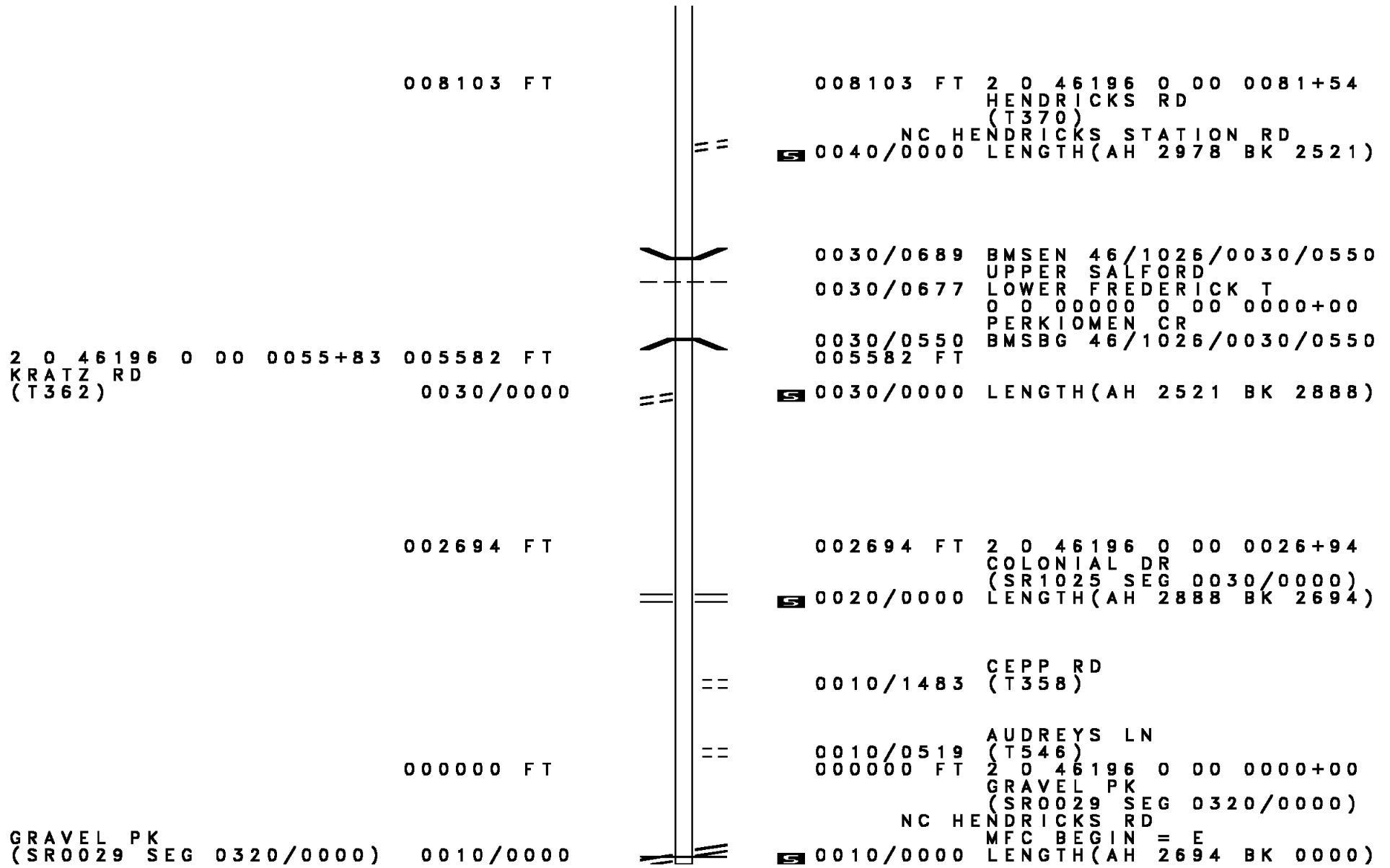
0060/0000 LTH AH 001609 BK 000415
 013103 FT
 7054/0000 LTH AH 000415 BK 002022
 INTER-AHD OLD SKIPPACK RD
 (SR1017 SEG 0080/0679)

0050/2022 OLD SKIPPACK RD
 (SR1017 SEG 0080/0679)

























011081 FT

0050/0000 LENGTH(AH 2022 BK 2978)

DIR: B TOTAL LEN: 3.166 MI. DIST: 06-4 SR: 1026
 LEFT MUN: UPPER SALFORD T RIGHT MUN: UPPER SALFORD T



DIR: B TOTAL LEN: 1.287 MI. DIST: 06-4 SR: 1025
 LEFT MUN: LOWER FREDERICK T RIGHT MUN: LOWER FREDERICK T

	006797 FT		006797 FT	7050/0000	LENGTH(AH 2931 BK 2238)
	006797 FT			006797 FT	
				7042/0000	LENGTH(AH 2238 BK 0448)
				INTER-AHD	SALFORD STATION RD
					(T481)
	006349 FT			0040/0448	KRATZ RD
				006349 FT	(T362)
					2 0 46022 0 00 0056+43
GRAVEL PK					GRAVEL PK
(SR0029 SEG 0330/0000)	0040/0000				(SR0029 SEG 0330/0000)
				NC SA	ALFORD STATION RD
				0040/0000	LENGTH(AH 0448 BK 2048)
					
	004301 FT			004301 FT	2 0 46022 0 00 0077+06
					HENDRICKS RD
					(SR1026 SEG 0020/0000)
				0030/0000	LENGTH(AH 2048 BK 3338)
					
	000963 FT			000963 FT	2 0 46022 0 00 0110+56
					MEADOW LN
					(T536)
				0020/0000	LENGTH(AH 3338 BK 0963)
					
	000000 FT			000000 FT	2 0 46022 0 00 0120+20
					NC CO
					LONIAL RD
					SALFORD STATION RD
					(SR1024 SEG 0030/0000)
					MFC BEGIN = E
				0010/0000	LENGTH(AH 0963 BK 0000)

EXTRACT DATE: 12/21/2020 ROADWAY MANAGEMENT SYSTEM PAGE NUMBER: 270
 PRINT DATE: 12/23/2020 SLD COUNTY/SR - ANNUAL PRINT COUNTY: MONTGOMERY
 DIR: B TOTAL LEN: 3.041 MI. DIST: 06-4 SR: 1024
 LEFT MUN: UPPER SALFORD T RIGHT MUN: UPPER SALFORD T

016058 FT

016058 FT OLD SKIPPACK RD
 0050/3673 (SR1017 SEG 0060/1892)

012385 FT

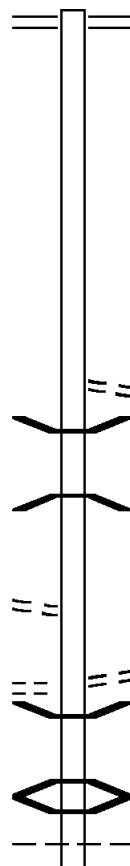
012385 FT 2 0 46022 0 00 0173+43
 HARMON RD
 (T438)
 0050/0000 LENGTH(AH 3673 BK 3394)
 0040/2740 BMS EN 46/1024/0040/2728
 2 0 46022 0 00 0166+80
 PERKIOMEN BR
 0040/2728 BMSBG 46/1024/0040/2728

QUARRY RD
 (T441)
 OLD CHURCH RD
 (T444)

0040/1364

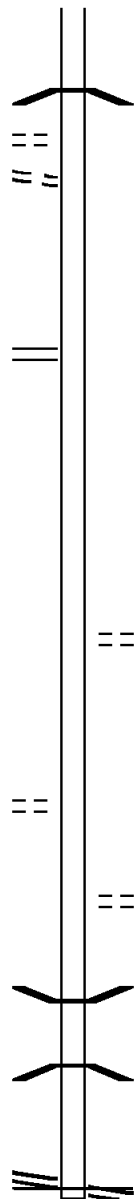
0040/1091

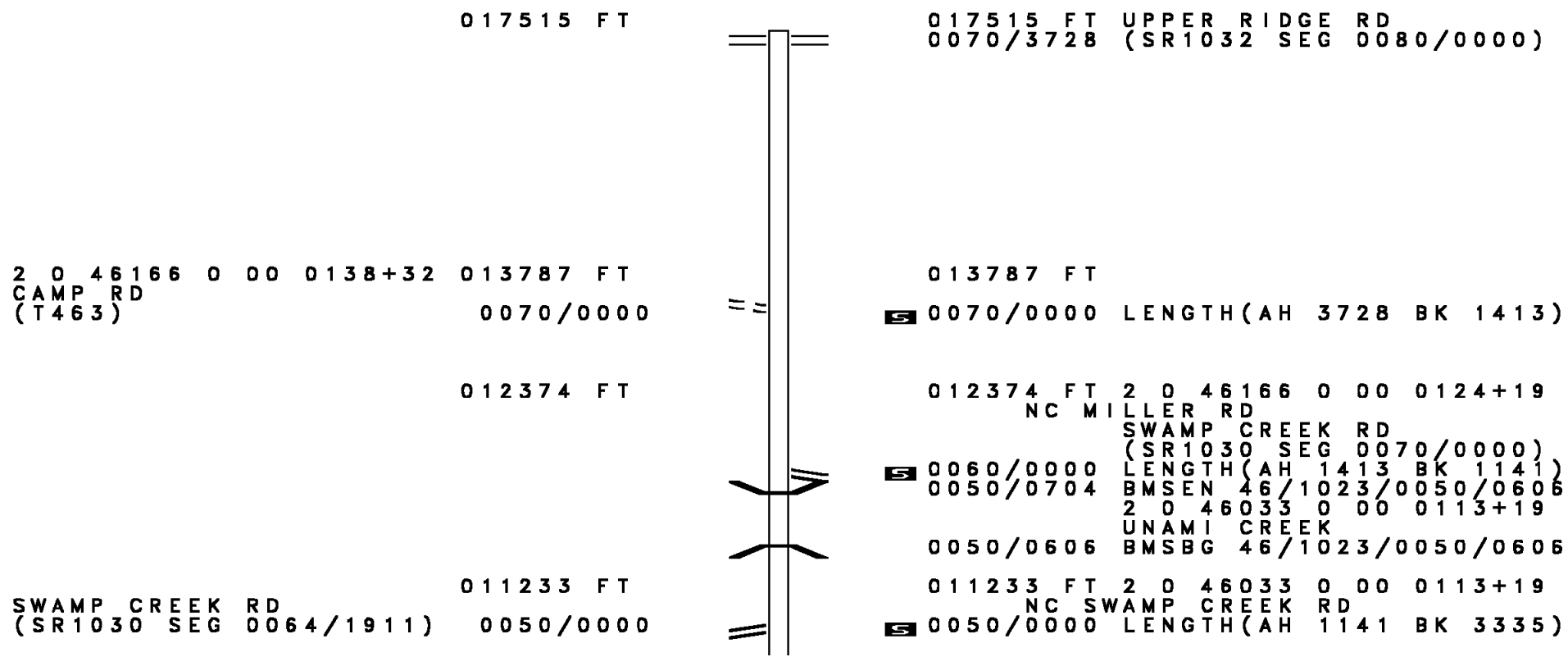
SALFORD STATION RD
 (T362)
 SALFORD ST
 0040/0506 NC SA BMS EN 46/1024/0040/0464
 0 0 00000 0 00 0000+00
 MILL RACE
 0040/0464 BMSBG 46/1024/0040/0464
 0040/0278 BMS EN 46/1024/0040/0000
 UPPER SALFORD
 0040/0135 LOWER FREDERICK T



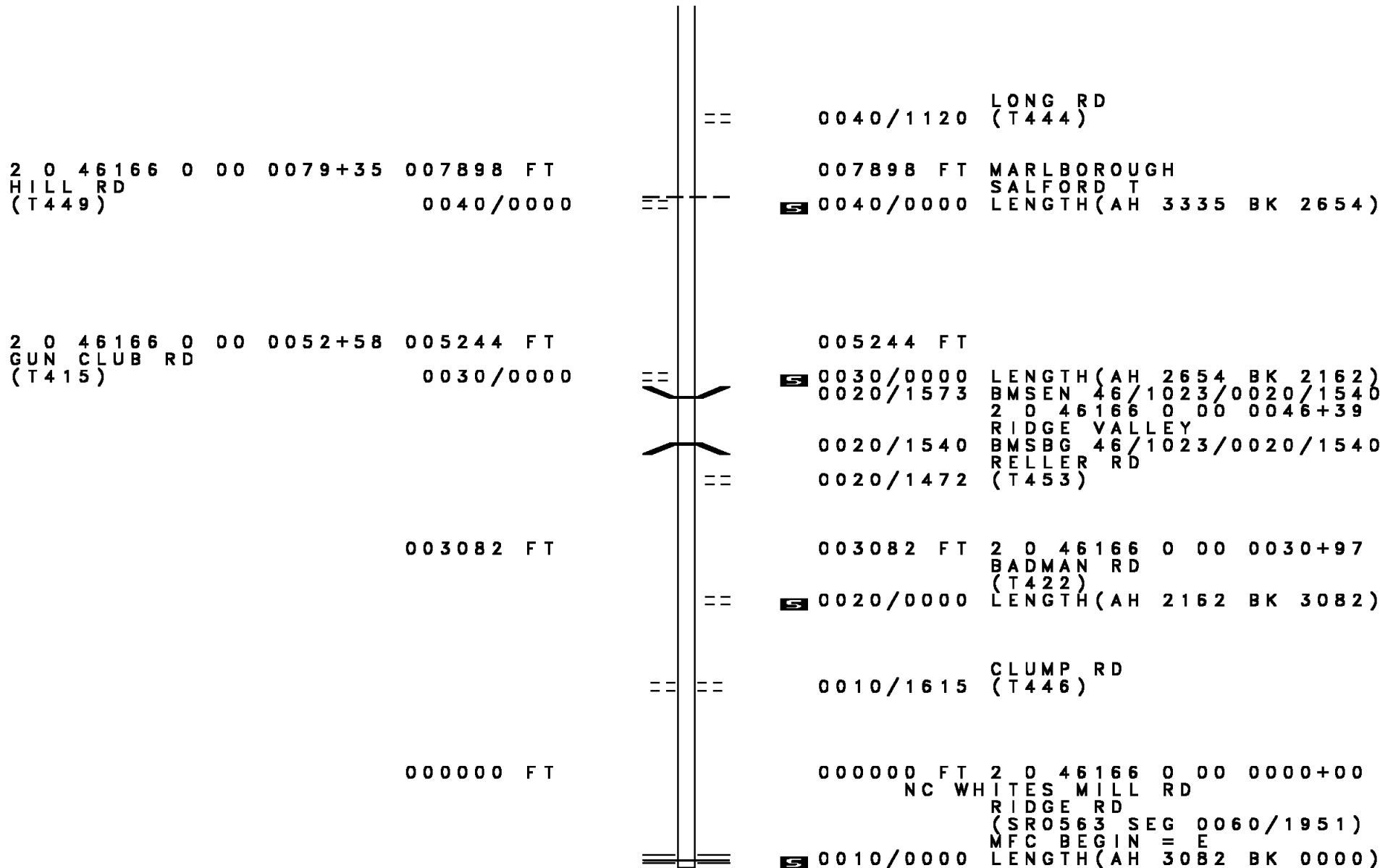
DIR: B TOTAL LEN: 3.041 MI. DIST: 06-4 SR: 1024
 LEFT MUN: UPPER SALFORD T RIGHT MUN: UPPER SALFORD T

Segment Description	Start Station	End Station	Length (FT)	Notes
			008991	
WALNUT LN (PRDR)	0030	01719	1719	
LC FROM WALNUT LN (CONN)	0030	01629	1629	
2 0 46022 0 00 0120+20 COLONIAL DR (SR1025 SEG 0010/0000)	007106	0030	0000	007106 FT LENGTH(AH 1885 BK 2975)
			004131	
CEPP RD (T358)	0014	00448	448	
	001839			
			001839	
GRAVEL PK (SR0029 SEG 0300/0985)	000000	0010	0000	000000 FT LENGTH(AH 1839 BK 0000)



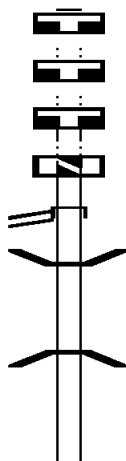


DIR: B TOTAL LEN: 3.317 MI. DIST: 06-4 SR: 1023
 LEFT MUN: MARLBOROUGH T RIGHT MUN: MARLBOROUGH T



SALFORDVILLE RD
 (SR1017 SEG 0030/1010) 0060/0630

012108 FT
 012108 FT
 012108 FT
 012108 FT
 011478 FT



012108 FT
 7090/0000 LENGTH(AH 2543 BK 1604)
 012108 FT
 7080/0000 LENGTH(AH 1604 BK 1706)
 012108 FT
 7070/0000 LTH AH 001706 BK 000100
 012108 FT
 7064/0000 LTH AH 000100 BK 000630
 INTER-AHD SALFORDVILLE RD
 0060/0630 (SR1017 SEG 0030/1010)
 0060/0014 BMS EN 46/1022/0060/0000
 011478 FT 2 0 46026 0 00 0144+39
 PERKIOMEN BR
 BMSBG 46/1022/0060/0000
 0060/0000 LENGTH(AH 0630 BK 1950)

DIR: B TOTAL LEN: 2.293 MI. DIST: 06-4 SR: 1022
 LEFT MUN: LOWER SALFORD T RIGHT MUN: LOWER SALFORD T

Stationing	Segment	Length (FT)	Right of Way	Structure	Notes
009528		009528	0 0 00000	0 00 0000+00	
			5 0054/0000		LENGTH(AH 1950 BK 2050)
007478	LEDERACH RD (SR1019 SEG 0010/0000)	007478			CAMP WAWA RD (T362)
			5 0050/0000		LENGTH(AH 2050 BK 3500)
003978	RED FOX RUN RD (T520)	003978			
			5 0040/0000		LENGTH(AH 3500 BK 2859)
0034		0034			BERGEY MILL RD (T356)
			5 0034/0000		LENGTH(AH 2859 BK 1119)
001119		001119	0 0 00000	0 00 0000+00	
			5 0034/0000		PERKIOMEN STRUCTURE LENGTH 14 FT BMSID 46/1022/0034/0000
000000		000000	0 0 00000	0 00 0000+00	
			5 0032/0000		NC HALDEMAN RD LENGTH(AH 1119 BK 0170)
000000		000000			
			7030/0000		LENGTH(AH 0170 BK 2210)
000000		000000			
			7020/0000		LENGTH(AH 2210 BK 2416)
000000		000000			
			7010/0000		LENGTH(AH 2416 BK 0000)

EXTRACT DATE: 12/21/2020 ROADWAY MANAGEMENT SYSTEM PAGE NUMBER: 264
PRINT DATE: 12/23/2020 SLD COUNTY/SR - ANNUAL PRINT COUNTY: MONTGOMERY
DIR: B TOTAL LEN: 1.836 MI. DIST: 06-4 SR: 1021
LEFT MUN: SALFORD T RIGHT MUN: SALFORD T

009694 FT
RIDGE RD
(SR0563 SEG 0030/0000) 0030/2866



009694 FT
INTER-AHD HARDER RD
(T458)
RIDGE RD
0030/2866 (SR0563 SEG 0030/0000)

DIR: B TOTAL LEN: 1.836 MI. DIST: 06-4 SR: 1021
 LEFT MUN: SALFORD T RIGHT MUN: SALFORD T

FARVIEW DR
 (T465)

0030/1947 ==

HUNSBERGER RD
 (T443)

0030/1168 ==

006828 FT

006828 FT 2 0 46039 0 00 0028+65
 NC MORWOOD RD
 BELTZ RD
 (T420)

== 5 0030/0000 LENGTH(AH 2866 BK 3638)

CRESSMAN RD
 (T440)

0020/2117 ==

0020/2697 SALFORD WAY
 (T467)

== 0020/0389 LC FOR FRETZ RD
 (CONN)
 FRETZ RD

0020/0180 (T439)
 0020/0142 BMSFN 46/1021/0020/0000
 SALFORD

003190 FT

0020/0088 FRANCONIA T
 003190 FT 2 0 46039 0 00 0065+22
 EAST BR. PERKIOMEN CREE

== 5 0020/0000 BMSBG 46/1021/0020/0000
 LENGTH(AH 3638 BK 3190)

== 0010/1277 LANDIS RD
 (T437)

000000 FT

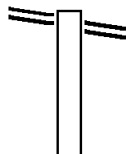
000000 FT 2 0 46039 0 00 0096+87
 NC CAMP RD
 MORWOOD RD
 (SR1018 SEG 0030/1230)

== 5 0010/0000 MFC BEGIN = D
 LENGTH(AH 3190 BK 0000)

EXTRACT DATE: 12/21/2020 ROADWAY MANAGEMENT SYSTEM PAGE NUMBER: 262
PRINT DATE: 12/23/2020 SLD COUNTY/SR - ANNUAL PRINT COUNTY: MONTGOMERY

DIR: B TOTAL LEN: 2.199 MI. DIST: 06-4 SR: 1020
LEFT MUN: LOWER SALFORD T RIGHT MUN: LOWER SALFORD T

HARLEYSVILLE PK 011613 FT
(SR0113 SEG 0230/2083) 0040/2156



011613 FT HARLEYSVILLE PK
0040/2156 (SR0113 SEG 0230/2083)

DIR: B TOTAL LEN: 2.199 MI. DIST: 06-4 SR: 1020
LEFT MUN: LOWER SALFORD T RIGHT MUN: LOWER SALFORD T

Stationing	Distance (FT)	Notes	Stationing	Distance (FT)	Notes
	009457		2 0 46028 0 00	0094+23	HOFFMAN RD (T363)
			5 0040/0000		LENGTH(AH 2156 BK 2421)
2 0 46028 0 00	0070+80	007036		007036	
BERGEY MILL RD (T356)		0030/0000	5 0030/0000		LENGTH(AH 2421 BK 1522)
	005514		2 0 46028 0 00	0055+13	TYSON RD (T357)
			5 0020/0000		LENGTH(AH 1522 BK 2709)
	002805				LOWER SALFORD SKIPPACK T
			5 0014/0367		002805 FT 0 0 00000 0 00 0000+00
			5 0014/0000		LENGTH(AH 2709 BK 2805)
					SPENCER DR (TWP)
MACGREGOR DR (T478)		0010/1711			
GARGES RD (T200)		0010/1091			
	000000			000000	2 0 46028 0 00 0000+00
					SKIPPACK PK (SR0073 SEG 0220/0000)
					NC CROSS RD
SKIPPACK PK (SR0073 SEG 0220/0000)		0010/0000	5 0010/0000		MFC BEGIN = D LENGTH(AH 2805 BK 0000)

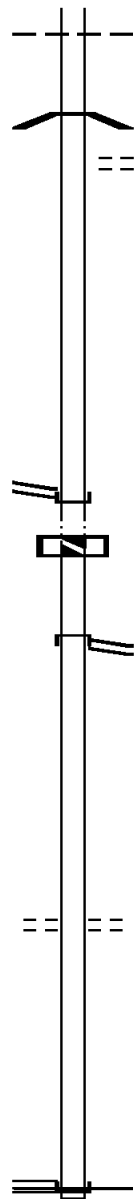
EXTRACT DATE: 12/21/2020 ROADWAY MANAGEMENT SYSTEM PAGE NUMBER: 260
PRINT DATE: 12/23/2020 SLD COUNTY/SR - ANNUAL PRINT COUNTY: MONTGOMERY
DIR: B TOTAL LEN: 1.601 MI. DIST: 06-4 SR: 1019
LEFT MUN: LOWER FREDERICK T RIGHT MUN: LOWER FREDERICK T

008454 FT



008454 FT
INTER-AHD SPRING MOUNT RD
0030/3835 (T440)
0030/3784 BMS EN 46/1019/0030/3556

DIR: B TOTAL LEN: 1.601 MI. DIST: 06-4 SR: 1019
 LEFT MUN: LOWER FREDERICK T RIGHT MUN: LOWER FREDERICK T



2 0 46030 0 00 0126+55 004619 FT
 SCHWENKSVILLE RD
 (SR4018 SEG 0100/1874) 0030/0000
 004619 FT

0030/3588 LOWER FREDERICK
 UPPER SALFORD T
 0 0 00000 0 00 0000+00
 PERKIOMEN CREEK
 0030/3556 BMSBG 46/1019/0030/3556
 CLEMMERS MILL RD
 0030/3460 (T437)

004619 FT RING MOUNT RD
 INTER-BK SCHWENKSVILLE RD
 (SR4018 SEG 0100/1874)
 0030/0000 LTH AH 003835 BK 000339
 004619 FT
 7022/0000 LTH AH 000339 BK 002799
 INTER-AHD SCHWENKSVILLE RD
 (SR4018 SEG 0110/0000)
 SCHWENKSVILLE RD
 0020/2799 (SR4018 SEG 0110/0000)

001820 FT 001820 FT 2 0 46029 0 00 0027+93
 LARSON RD
 (T448)
 0020/0000 LENGTH(AH 2799 BK 1820)

000000 FT
 HALDEMAN RD
 (SR1022 SEG 0050/0000) 0010/0000

000000 FT 2 0 46029 0 00 0046+72
 NC LE DERACH RD
 INTER-BK HALDEMAN RD
 (SR1022 SEG 0050/0000)
 MFC BEGIN = D
 0010/0000 LENGTH(AH 1820 BK 0000)

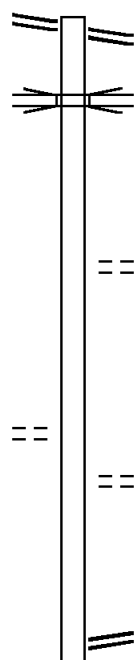
EXTRACT DATE: 12/21/2020 ROADWAY MANAGEMENT SYSTEM PAGE NUMBER: 258
 PRINT DATE: 12/23/2020 SLD COUNTY/SR - ANNUAL PRINT COUNTY: MONTGOMERY
 DIR: B TOTAL LEN: 2.838 MI. DIST: 06-4 SR: 1018
 LEFT MUN: FRANCONIA T RIGHT MUN: FRANCONIA T

ALLENTOWN RD 014986 FT
 (SR1001 SEG 0190/1280) 0050/2121

012865 FT

LANDIS RD 0040/1751
 (T437)

009308 FT



014986 FT ALLENTOWN RD
 0050/2121 (SR1001 SEG 0190/1280)

0050/1294 OP ID PA TPK (1-476)
 46/7476/9900/3565

012865 FT 2 0 46038 0 00 0128+25
 FREED RD
 (T402)

5 0050/0000 LENGTH(AH 2121 BK 3557)

0040/1438 HUNSICKER RD
 (T401)

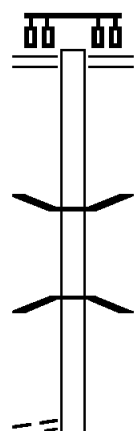
009308 FT 2 0 46038 0 00 0093+28
 MORWOOD RD
 (SR1016 SEG 0010/0000)
 NC CREAMERY RD

DIR: B TOTAL LEN: 2.838 MI. DIST: 06-4 SR: 1018
 LEFT MUN: FRANCONIA T RIGHT MUN: FRANCONIA T

Left Side Description	Left Side Stationing	Right Side Stationing	Right Side Description
CAMP RD (SR1021 SEG 0010/0000)	0030/1230	0040/0000	MFC BEGIN = E LENGTH(AH 3557 BK 1941) BRANCH PERKIOMEN CREEK STRUCTURE LENGTH 16 FT
2 0 46038 0 00 0074+02	007367 FT	0030/1905	BMSID 46/1018/0030/1905 KELLER CREAMERY RD (T398)
RUTH RD (T399)	0030/0000	0030/1557	
2 0 46038 0 00 0037+44	003721 FT	0020/2309	FELL RD (T391)
LONG MILL RD (T394)	0020/0000	0020/0000	LENGTH(AH 1941 BK 3646)
FRANCONIA UPPER SALFORD T	0010/1902	0010/1902	MILL RD (SR1007 SEG 0070/3858) FRANCONIA LOWER SALFORD T
FALLOWFIELD LN (T473)	0010/0930	0010/0000	NC MORWOOD RD SUMNEYTOWN PK (SR0063 SEG 0092/1736) MFC BEGIN = D
	000000 FT	0010/0000	LENGTH(AH 3646 BK 3721) LENGTH(AH 3721 BK 0000)

EXTRACT DATE: 12/21/2020 ROADWAY MANAGEMENT SYSTEM PAGE NUMBER: 256
 PRINT DATE: 12/23/2020 SLD COUNTY/SR - ANNUAL PRINT COUNTY: MONTGOMERY
 DIR: B TOTAL LEN: 6.187 MI. DIST: 06-4 SR: 1017
 LEFT MUN: MARLBOROUGH T RIGHT MUN: MARLBOROUGH T

032666 FT



032666 FT UPPER RIDGE RD
 0120/2064 (SR1032 SEG 0010/0102)

030602 FT

0120/0145 BMS EN 46/1017/0120/0000
 030602 FT 2 0 46198 0 00 0021+64
 UNAMI CREEK
 BMSBG 46/1017/0120/0000
 0120/0000 LENGTH(AH 2064 BK 3752)

KRATZ STATION RD
(T459)

0110/2284

NC CRUSHER RD

DIR: B TOTAL LEN: 6.187 MI. DIST: 06-4 SR: 1017
 LEFT MUN: MARLBOROUGH T RIGHT MUN: MARLBOROUGH T

SKYVIEW LN
 (T472)

0110/1170 ==

026850 FT

026850 FT 2 0 46198 0 00 0059+40

SUMNEYTOWN RD
 (T460)
 MARLBOROUGH
 UPPER SALFORD T

0110/0000 LENGTH(AH 3752 BK 2799)

2 0 46198 0 00 0087+41 024051 FT

SCHOOL RD
 (T442)

0100/0000 ==

024051 FT

0100/0000 LENGTH(AH 2799 BK 1374)

022677 FT

022677 FT 2 0 46198 0 00 0101+08

OLD SKIPPACK RD
 (SR1026 SEG 0060/0000)
 NC PERKIOMENVILLE RD
 PERKIOMENVILLE RD
 (T372)

0090/0000 LENGTH(AH 1374 BK 1088)

HENDRICKS STATION RD
 (SR1026 SEG 0050/2022) 0080/0679 ==

2 0 46023 0 00 0216+79 021589 FT

CHURCH RD
 (T445)

0080/0000 ==

021589 FT

0080/0000 LENGTH(AH 1088 BK 3822)

0070/2950 JOSIE LN
 (T479)

0070/2548 COOPER LN
 (T462)

0070/1814 OVERLOOK LN
 (T461)

DIR: B TOTAL LEN: 6.187 MI. DIST: 06-4 SR: 1017
 LEFT MUN: UPPER SALFORD T RIGHT MUN: UPPER SALFORD T

Left Side Data	Right Side Data
2 0 46023 0 00 0178+44 017767 FT QUARRY RD (T441) 0070/0000 ==	017767 FT S 0070/0000 LENGTH(AH 3822 BK 3229)
SALFORD ST (SR1024 SEG 0050/3673) 0060/1892 ==	0060/2344 POTATO RD (T446)
014538 FT	014538 FT 2 0 46023 0 00 0145+14 (APRA) EDWIN S BECHTEL BERGEY RD (CNTY)
WOLFORD RD (T436) 0060/0000 POE	S 0060/0000 LENGTH(AH 3229 BK 2074)
012464 FT	012464 FT 2 0 46023 0 00 0125+39 SHELLY RD (T454)
SCHWENKSVILLE RD (SR4018 SEG 0130/2273) 0050/0000 ==	S 0050/0000 LENGTH(AH 2074 BK 2770)
009694 FT	009694 FT 0 0 00000 0 00 0000+00 S 0044/0000 LENGTH(AH 2770 BK 2083)
007611 FT	0040/0469 UPPER SALFORD LOWER SALFORD T 007611 FT 2 0 46023 0 00 0077+39 FREEMANS SCHOOL RD (T433)
FREEMANS SCHOOL RD (T433) 0040/0000 ==	S 0040/0000 NC OLD SKIPPACK RD LENGTH(AH 2083 BK 2520)

DIR: B TOTAL LEN: 6.187 MI. DIST: 06-4 SR: 1017
LEFT MUN: LOWER SALFORD T RIGHT MUN: LOWER SALFORD T

HALDEMAN RD
(SR1022 SEG 0060/0630) 0030/1010

005091 FT

0030/0209 BMS EN 46/1017/0030/0000
005091 FT 2 0 46023 0 00 0051+05
E. BRANCH OF PERKIOMEN
BMSBG 46/1017/0030/0000
5 0030/0000 LENGTH(AH 2520 BK 3412)
GROFFS MILL RD
0020/3361 (T496)

0020/2151 TRIB. E. BR. PERKIOMEN
STRUCTURE LENGTH 9 FT
BMSID 46/1017/0020/2151
MARIAN CT
0020/2037 (TWP)
0020/1955 BMS EN 46/1017/0020/1946
2 0 46023 0 00 0016+79
E. BR. PERKIOMEN CREEK
0020/1946 BMSBG 46/1017/0020/1946

001679 FT

001679 FT 2 0 46023 0 00 0016+79
LEDERACH STATION WY
(T514)
5 0020/0000 LENGTH(AH 3412 BK 1679)

CAMP WAWA RD
(T362)

0010/1288

000000 FT

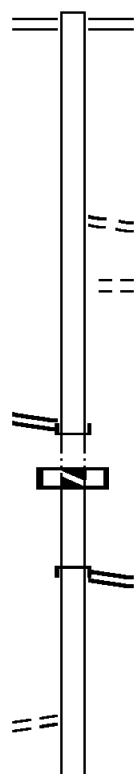
0010/0043 OLD SKIPPACK RD
(T368)
000000 FT 2 0 46023 0 00 0000+00
NC SA LFORDVILLE RD
HARLEYSVILLE PK
(SR0113 SEG 0240/0000)
INTER-BK MORRIS RD
(T440)
MFC BEGIN = D
5 0010/0000 LENGTH(AH 1679 BK 0000)

EXTRACT DATE: 12/21/2020 ROADWAY MANAGEMENT SYSTEM PAGE NUMBER: 252
 PRINT DATE: 12/23/2020 SLD COUNTY/SR - ANNUAL PRINT COUNTY: MONTGOMERY

DIR: B TOTAL LEN: 2.988 MI. DIST: 06-4 SR: 1016
 LEFT MUN: FRANCONIA T RIGHT MUN: FRANCONIA T

015777 FT

015777 FT COUNTY LINE RD
 0050/3932 (SR4027 SEG 0060/0000)



0050/1726 FOURTH ST
 (T421)

0050/0936 WINDING WY
 (T462)

2 0 46182 0 00 0000+00 011845 FT
 COWPATH RD
 (SR1011 SEG 0050/0000) 0050/0000
 011845 FT

011845 FT RREST RD
 INTER-BK COWPATH RD
 (SR1011 SEG 0050/0000)
 0050/0000 LTH AH 003932 BK 000350
 011845 FT
 7044/0000 LTH AH 000350 BK 002110
 INTER-AHD COWPATH RD
 (SR1011 SEG 0040/2493)
 COWPATH RD
 0040/2110 (SR1011 SEG 0040/2493)

RISING SUN RD
 (T418)

0040/0440
 009735 FT

009735 FT 2 0 46040 0 00 0096+60
 BERGEY RD

DIR: B TOTAL LEN: 2.988 MI. DIST: 06-4 SR: 1016
 LEFT MUN: FRANCONIA T RIGHT MUN: FRANCONIA T

SUNSET LN
(T442)

0030/1532

005783 FT

FREED RD
(T402)

0020/0732

2 0 46040 0 00 0034+17
 DEWAR DR
(TWP)

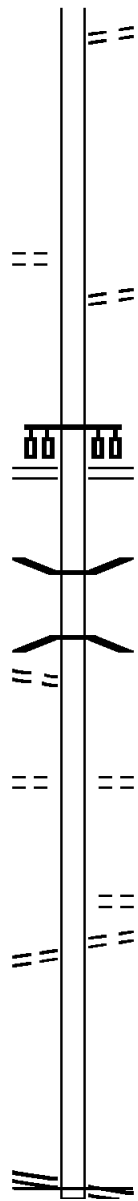
003441 FT

0020/0000

HUNSICKER RD
(T401)

0010/1883

2 0 46040 0 00 0000+00 000000 FT
 CREAMERY RD
(SR1018 SEG 0040/0000) 0010/0000



(T412)
 0040/0000 LENGTH(AH 2110 BK 3952)

0030/1170 GODSHALL RD
(T411)

005783 FT 2 0 46040 0 00 0057+74
 ALLENTOWN RD
(SR1001 SEG 0180/2147)

0030/0000 LENGTH(AH 3952 BK 2342)

0020/1009 BMS EN 46/7476/9900/3524
 2 0 46040 0 00 0034+17
 PA TPK (1-476)

0020/0843 BMSBG 46/7476/9900/3524

003441 FT HEATH RD
(T433)

0020/0000 LENGTH(AH 2342 BK 3441)

0010/2002 LC FOR HUNSICKER RD
(CONN)

0010/1883 HUNSICKER RD
(T401)

NC MORWOOD RD
 MORWOOD RD
 000000 FT (SR1018 SEG 0040/0000)
 MFC BEGIN = D

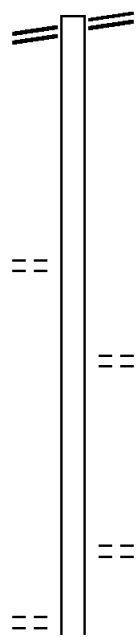
0010/0000 LENGTH(AH 3441 BK 0000)

EXTRACT DATE: 12/21/2020 ROADWAY MANAGEMENT SYSTEM PAGE NUMBER: 250
 PRINT DATE: 12/23/2020 SLD COUNTY/SR - ANNUAL PRINT COUNTY: MONTGOMERY
 DIR: B TOTAL LEN: 2.688 MI. DIST: 06-4 SR: 1015
 LEFT MUN: LOWER SALFORD T RIGHT MUN: LOWER SALFORD T

HARLEYSVILLE PK 014195 FT
 (SR0113 SEG 0220/1241) 0050/3111

CRESSMAN RD
 (T417) 0050/0127
 011084 FT

CHURCH RD
 (T409) 0040/0491



014195 FT HARLEYSVILLE PK
 0050/3111 (SR0113 SEG 0220/1241)

011084 FT 2 0 46058 0 00 0111+65
 CRESSMAN RD
 (T417)
 0050/0000 LENGTH (AH 3111 BK 3211)

0040/1095 APRIL HILL WY
 (TWP)

DIR: B TOTAL LEN: 2.688 MI.
 LEFT MUN: LOWER SALFORD T

DIST: 06-4 SR: 1015
 RIGHT MUN: LOWER SALFORD T

KINSEY RD
 (T396)

007873 FT
 0040/0000

007873 FT 2 0 46058 0 00 0078+50
 NC KINSEY RD
 0040/0000 LENGTH(AH 3211 BK 3031)

004842 FT

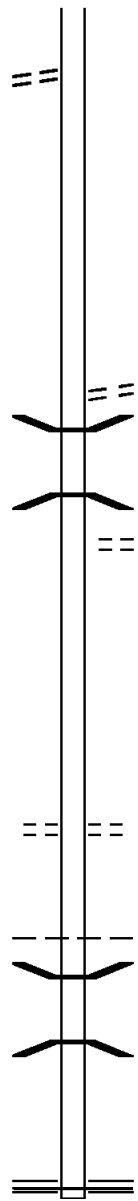
004842 FT 2 0 46058 0 00 0048+81
 QUARRY RD
 (T415)
 NC UPPER MAINLAND RD
 0030/0000 LENGTH(AH 3031 BK 3111)
 0020/2910 BMSSEN 46/1015/0020/2836
 0 0 00000 0 00 0000+00
 WEST BR SKIPPACK CREEK
 0020/2836 BMSBG 46/1015/0020/2836
 UPPER MAINLAND RD
 0020/2737 (T406)

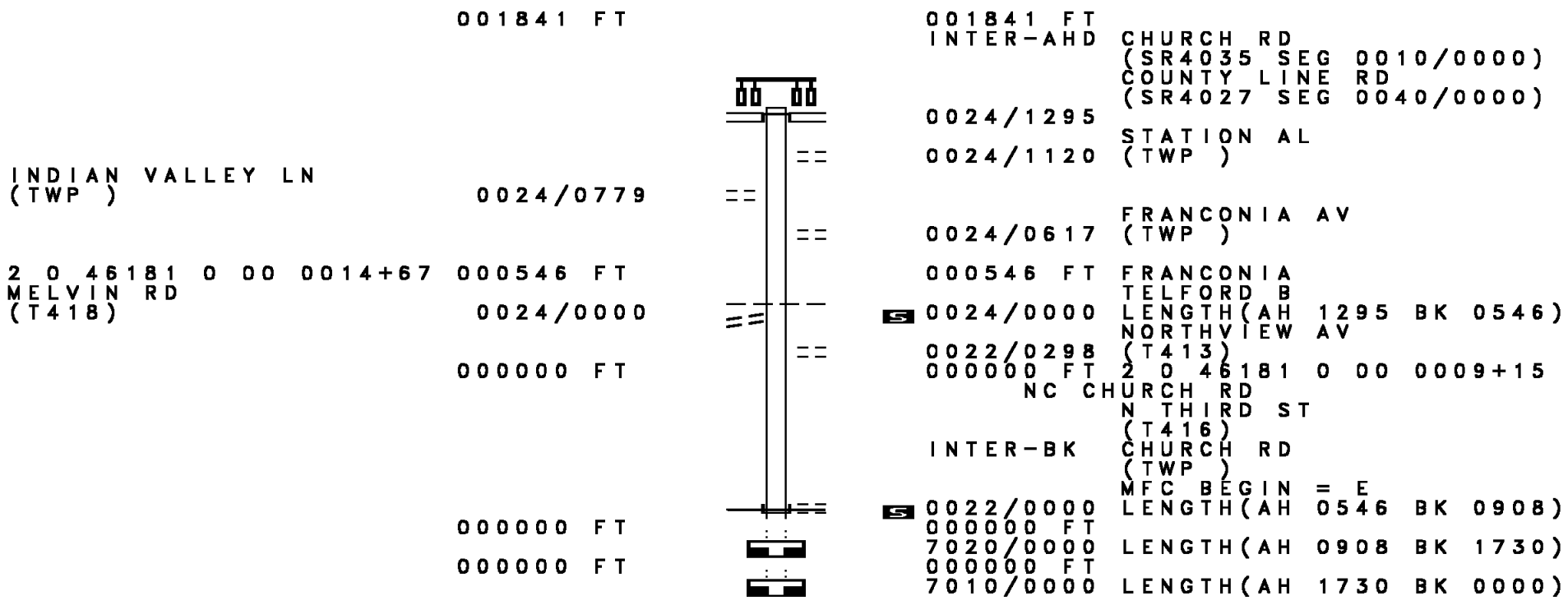
001731 FT

001731 FT 2 0 46058 0 00 0038+71
 STORE RD
 (T403)
 0020/0000 LENGTH(AH 3111 BK 1731)

000000 FT

NC QUARRY RD
 LOWER SALFORD
 TOWAMENCIN T
 0010/0583 BMSSEN 46/1015/0010/0500
 0010/0582 0 0 00000 0 00 0000+00
 SKIPPACK CREEK
 0010/0500 BMSBG 46/1015/0010/0500
 000000 FT 2 0 46058 0 00 0000+00
 NC BRIDGE RD
 OLD FORTY FT RD
 (SR1006 SEG 0030/0000)
 MFC BEGIN = E
 0010/0000 LENGTH(AH 1731 BK 0000)





EXTRACT DATE: 12/21/2020 ROADWAY MANAGEMENT SYSTEM PAGE NUMBER: 247
PRINT DATE: 12/23/2020 SLD COUNTY/SR - ANNUAL PRINT COUNTY: MONTGOMERY
DIR: B TOTAL LEN: .000 MI. DIST: 06-4 SR: 1013
LEFT MUN: SOUDERTON B RIGHT MUN: SOUDERTON B

000000 FT
000000 FT

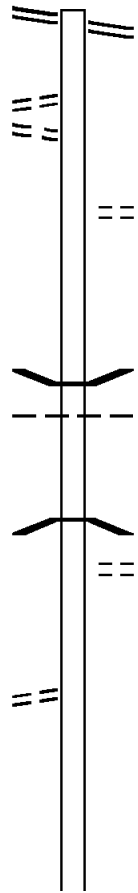


000000 FT
7022/0000 LENGTH(AH 0100 BK 1521)
000000 FT
7010/0000 LENGTH(AH 1521 BK 0000)

DIR: B TOTAL LEN: 2.770 MI. DIST: 06-4 SR: 1011
 LEFT MUN: SALFORD T RIGHT MUN: SALFORD T

COUNTY LINE RD 014628 FT
 (SR4027 SEG 0080/0000) 0070/3902
 LC TO BARNDT RD
 (CONN) 0070/3139
 BARNDT RD
 (T441) 0070/3073

2 0 46041 0 00 0161+55 009515 FT
 GREEN HILL RD
 (T438) 0060/0000



014628 FT COUNTY LINE RD
 0070/3902 (SR4027 SEG 0080/0000)

0070/2428 BARNDT RD
 (T441)

0070/0106 BMS EN 46/1011/0070/0000
 SALFORD
 0070/0095 FRANCONIA T
 010726 FT 2 0 46041 0 00 0173+33
 PERKIOMEN CR
 BMSBG 46/1011/0070/0000
 0070/0000 LENGTH(AH 3902 BK 1211)
 HOLLOW RD
 0060/1151 (T435)


009515 FT
 0060/0000 LENGTH(AH 1211 BK 2985)

DIR: B TOTAL LEN: 2.770 MI.
 LEFT MUN: FRANCONIA T

DIST: 06-4 SR: 1011
 RIGHT MUN: FRANCONIA T

	006530 FT		006530 FT	2 0 46041 0 00 0132+43
MORWOOD RD (SR1016 SEG 0040/2110)	0040/2493		5 0050/0000	FORREST RD (SR1016 SEG 0050/0000) LENGTH(AH 2985 BK 2909)
2 0 46041 0 00 0103+42	003621 FT		003621 FT	
INDIAN CREEK RD (T429)	0040/0000		5 0040/0000	LENGTH(AH 2909 BK 3621) CHURCH RD (T461)
			0030/3313	
			0030/3135	BMS EN 46/1011/0030/3117 2 0 46041 0 00 0098+50 INDIAN CREEK
REGENT RD (TWP)	0030/2824		0030/3117	BMSBG 46/1011/0030/3117
			0030/2348	THOMAS DR (TWP)
			0030/1742	TELFORD PK (T445)
			0030/0595	ERIE AV (T427)
PLEASANT VALLEY DR (TWP)	0030/0426			
	000000 FT		000000 FT	2 0 46041 0 00 0067+20 NC COWPATH RD HARLEYSVILLE PK (SR0113 SEG 0360/0000)
			5 0030/0000	MFC BEGIN = D LENGTH(AH 3621 BK 3535)
	000000 FT		000000 FT	
	000000 FT		7020/0000	LENGTH(AH 3535 BK 0333)
			000000 FT	
	000000 FT		7012/0000	LENGTH(AH 0333 BK 2941)
			000000 FT	
			7010/0000	LENGTH(AH 2941 BK 0000)

000022 FT
 000022 FT
 000000 FT
 000000 FT



000022 FT
 7020/0000 LENGTH(AH 2244 BK 0100)
 000022 FT
 7014/0000 LENGTH(AH 0100 BK 0022)
 BMSBN 46/1010/0010/0000
 * REF-AHD YODER RD
 0010/0022 (T380)
 000000 FT 2 0 46050 0 00 0040+45
 NC YODER RD
 * REF-BK YODER RD
 (T380)
 SKIPPACK BR
 BMSBG 46/1010/0010/0000
 MFC BEGIN = E
 0010/0000 LENGTH(AH 0022 BK 0100)
 000000 FT
 7008/0000 LENGTH(AH 0100 BK 0000)

EXTRACT DATE: 12/21/2020 ROADWAY MANAGEMENT SYSTEM PAGE NUMBER: 242
PRINT DATE: 12/23/2020 SLD COUNTY/SR - ANNUAL PRINT COUNTY: MONTGOMERY
DIR: B TOTAL LEN: .000 MI. DIST: 06-4 SR: 1009
LEFT MUN: HATFIELD T RIGHT MUN: HATFIELD T

000000 FT



000000 FT
7010/0000 LENGTH(AH 0816 BK 0000)

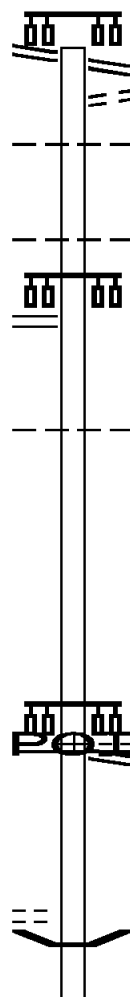
DIR: B TOTAL LEN: 2.708 MI. DIST: 06-4 SR: 1008
 LEFT MUN: HATFIELD T RIGHT MUN: HATFIELD T

ALLENTOWN RD 014297 FT
 (SR1001 SEG 0120/0000) 0060/1674

2 0 46051 0 00 0231+86 012623 FT
 SCHOOLHOUSE RD 0060/0000
 (SR1007 SEG 0010/0000)

009782 FT

SKIPPACK CREEK RD
 (T408) 0040/1755



014297 FT ALLENTOWN RD
 0060/1674 (SR1001 SEG 0120/0000)
 0060/1541 TO 1001/0110 SH
 (CONN)
 0060/1367 HATFIELD
 FRANCONIA T

0060/0466 FRANCONIA
 012623 FT TOWAMENCIN T

0060/0000 LENGTH(AH 1674 BK 2841)

0050/1441 TOWAMENCIN
 LOWER SALFORD T

009782 FT 2 0 46053 0 01 0097+95
 (APRA) HORGAN BROTHERS
 NC WAMBOLD RD
 FRETZ RD
 (T405)

0050/0000 WAMBOLD RD
 (SR1058 SEG 0020/2839)
 MFC BEGIN = C
 LENGTH(AH 2841 BK 3717)

0040/1662 BMS EN 46/1008/0040/1578
 0 0 00000 0 00 0000+00
 SKIPPACK CREEK

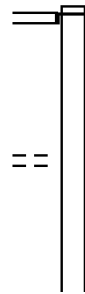
DIR: B TOTAL LEN: 2.708 MI. DIST: 06-4 SR: 1008
 LEFT MUN: LOWER SALFORD T RIGHT MUN: LOWER SALFORD T

			0040/1578	BMSBG	46/1008/0040/1578
	006065 FT		006065 FT	2 0 46053 0 00	0061+17
CASSELL RD (T378)				CASSELL RD (T378)	
	0040/0000		5 0040/0000	LENGTH(AH 3717 BK 1759)	
			0030/1675	BMSEN 46/1008/0030/1510	
				2 0 46053 0 00	0043+05
				1-476 (PA TPK EXT.)	
			0030/1510	BMSBG 46/1008/0030/1510	
YODER RD (T375) SUMMERWIND LN (TWP)					
	0030/1217			NC FRETZ RD	
	004306 FT		004306 FT	2 0 46053 0 00	0043+05
				NC YODER RD YODER RD (T375)	
			5 0030/0000	LENGTH(AH 1759 BK 1359)	
RUTH RD (T418) CLEMENS RD (T419)					
	002947 FT		002947 FT	2 0 46053 0 00	0029+48
				(APRA) MAST CONSTR R&M	
	0020/0000		5 0020/0000	NC CLEMENS RD LENGTH(AH 1359 BK 2947)	
				CHRISTOPHER LN (T567)	
				GODSHALL DR (T455)	
	000000 FT		000000 FT	2 0 46053 0 00	0000+00
				NC RUTH RD SUMNEYTOWN PK (SR0063 SEG 0152/0933)	
				INTER-BK RUTH CT (TWP)	
			5 0010/0000	MFC BEGIN = E LENGTH(AH 2947 BK 0000)	

EXTRACT DATE: 12/21/2020 ROADWAY MANAGEMENT SYSTEM PAGE NUMBER: 239
PRINT DATE: 12/23/2020 SLD COUNTY/SR - ANNUAL PRINT COUNTY: MONTGOMERY
DIR: B TOTAL LEN: 4.388 MI. DIST: 06-4 SR: 1007
LEFT MUN: LOWER SALFORD T RIGHT MUN: LOWER SALFORD T

MORWOOD RD 023166 FT
(SR1018 SEG 0010/1902) 0070/3858

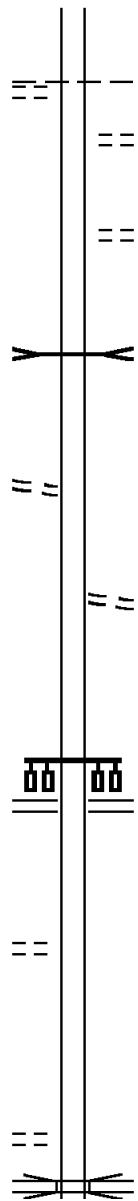
INDIAN CREEK RD
(T431) 0070/2241



023166 FT
INTER-AHD MORWOOD RD
0070/3858 (SR1018 SEG 0010/1902)

DIR: B TOTAL LEN: 4.388 MI. DIST: 06-4 SR: 1007
LEFT MUN: LOWER SALFORD T RIGHT MUN: LOWER SALFORD T

2 0 46051 0 00 0038+60 019308 FT
ORCHARD LN
(T404) 0070/0000



019308 FT LOWER SALFORD
FRANCONIA T
5 0070/0000 LENGTH(AH 3858 BK 3635)
HUNSICKER RD
(T401)
0060/3445 (T401)

0060/2432 INDIANFIELD LN
(T513)

0060/1332 INDIAN CREEK
STRUCTURE LENGTH 45 FT
BMSID 46/1007/0060/1332

2 0 46051 0 00 0075+06 015673 FT
INDIAN CREEK RD
(T429) 0060/0000

015673 FT
NC MILL RD
5 0060/0000 LENGTH(AH 3635 BK 2389)

0050/1728 NC INDIAN CREEK RD
INDIAN CREEK RD
(T429)

013284 FT

013284 FT 2 0 46051 0 00 0098+91
HARLEYSVILLE PK
(SR0113 SEG 0310/0000)

5 0050/0000 LENGTH(AH 2389 BK 3409)

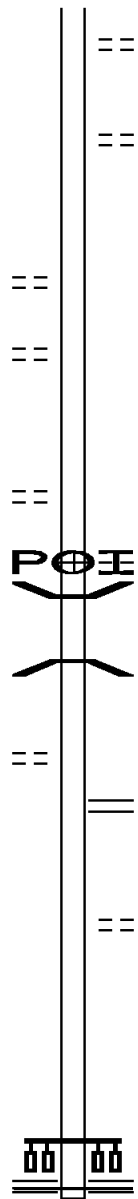
CRESCENT LN
(TWP) 0040/1830

2 0 46051 0 00 0134+81 009875 FT
KULP RD
(TBC) 0040/0000

009875 FT
5 0040/0000 LENGTH(AH 3409 BK 3137)
PA TPK (1-476)
0030/2803 OP ID 46/7476/9900/3303


DIR: B TOTAL LEN: 4.388 MI. DIST: 06-4 SR: 1007
 LEFT MUN: FRANCONIA T RIGHT MUN: FRANCONIA T

		==	0030/2424	HALTEMAN RD (T422)
		==	0030/1321	LOWER RD (T508)
2 0 46051 0 00 0164+25	006738 FT		006738 FT	
PRIVATE DR (PRDR)	0030/0000	==	0030/0000	LENGTH(AH 3137 BK 3420)
HAGEY CENTER DR (PRDR)	0020/2725	==		
CASSEL RD (T378)	0020/1080	==		
				(APRA) PAUL FROSHOUR & FORMAN RD (T389)
			0020/0910	
			0020/0876	BMSEN 46/1007/0020/0798 2 0 46051 0 00 0190+64 SKIPPACK CREEK
			0020/0798	BMSBG 46/1007/0020/0798
2 0 46051 0 00 0198+62	003318 FT		003318 FT	
SKIPPACK CREEK RD (T407)	0020/0000	==	0020/0000	LENGTH(AH 3420 BK 3318)
		==	0010/3030	SOUDER RD (SR1005 SEG 0012/0000)
		==	0010/1697	NICE RD (T420)
	000000 FT		000000 FT	2 0 46051 0 00 0231+86 NC SCHOOLHOUSE RD WAMBOLD RD (SR1008 SEG 0060/0000)
			0010/0000	MFC BEGIN = D LENGTH(AH 3318 BK 0000)

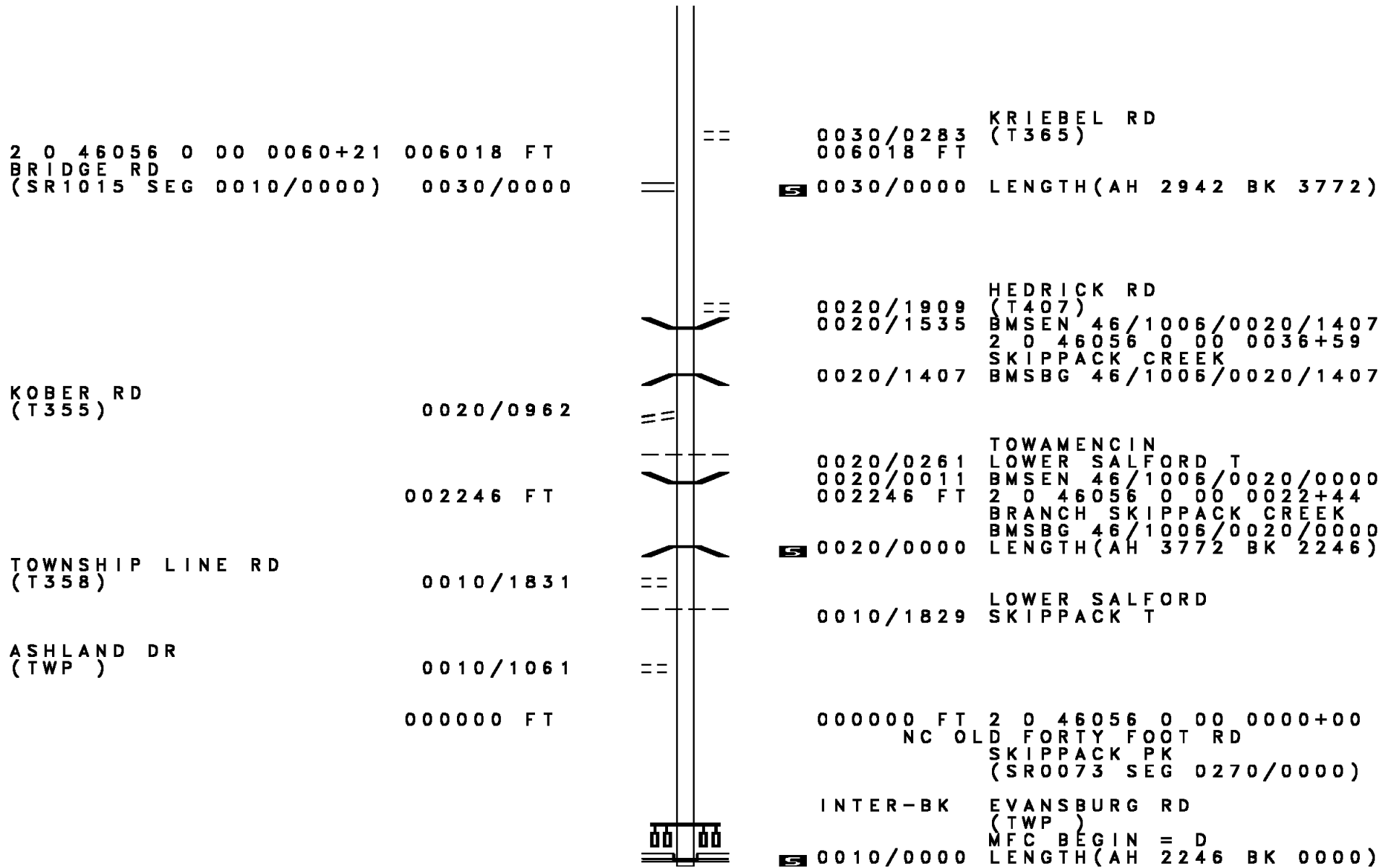


EXTRACT DATE: 12/21/2020 ROADWAY MANAGEMENT SYSTEM PAGE NUMBER: 236
 PRINT DATE: 12/23/2020 SLD COUNTY/SR - ANNUAL PRINT COUNTY: MONTGOMERY

DIR: B TOTAL LEN: 3.073 MI. DIST: 06-4 SR: 1006
 LEFT MUN: TOWAMENCIN T RIGHT MUN: TOWAMENCIN T

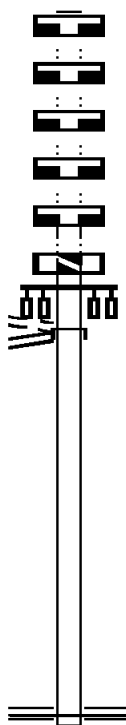
SUMNEYTOWN PK {SR0063 SEG 0183/0000} {SR0063 SEG 0182/0000}	016226 FT 0050/3167		016226 FT SUMNEYTOWN PK {SR0063 SEG 0183/0000} {SR0063 SEG 0182/0000}
		==	0050/3167 SARATOGA LN (T597)
		==	0050/2661 CAMELOT WY (TWP)
	013059 FT	==	013059 FT 2 0 46056 0 00 0130+60 RITTENHOUSE RD (T366)
		==	5 0050/0000 LENGTH(AH 3167 BK 2158)
	010901 FT	==	0040/0691 OLD DUTCH RD (T605)
		==	010901 FT 2 0 46056 0 00 0097+73 OLD MORRIS RD (T363)
		==	5 0040/0000 LENGTH(AH 2158 BK 1941)
	008960 FT		008960 FT 0 0 00000 0 00 0000+00 5 0034/0000 LENGTH(AH 1941 BK 2942)

DIR: B TOTAL LEN: 3.073 MI. DIST: 06-4 SR: 1006
LEFT MUN: TOWAMENCIN T RIGHT MUN: TOWAMENCIN T



BANBURY DR
 (TWP)
 ALLENTOWN RD
 (SR1001 SEG 0130/0000) 0012/3534

003534 FT
 003534 FT
 003534 FT
 003534 FT
 003534 FT
 003534 FT



003534 FT
 7062/0000 LENGTH(AH 1823 BK 2274)
 003534 FT
 7052/0000 LENGTH(AH 2274 BK 2412)
 003534 FT
 7044/0000 LENGTH(AH 2412 BK 0645)
 003534 FT
 7042/0000 LENGTH(AH 0645 BK 2474)
 003534 FT
 7032/0000 LTH AH 002474 BK 000931
 003534 FT
 7022/0000 LTH AH 000931 BK 003534
 INTER-AHD ALLENTOWN RD
 (SR1001 SEG 0130/0000)
 0012/3534

000000 FT

000000 FT 2 0 46184 0 00 0000+00
 NC SOUDER RD
 SCHOOLHOUSE RD
 (SR1007 SEG 0010/3030)
 MFC BEGIN = E
 0012/0000 LENGTH(AH 3534 BK 0000)

EXTRACT DATE: 12/21/2020 ROADWAY MANAGEMENT SYSTEM PAGE NUMBER: 233
PRINT DATE: 12/23/2020 SLD COUNTY/SR - ANNUAL PRINT COUNTY: MONTGOMERY
DIR: B TOTAL LEN: 4.888 MI. DIST: 06-4 SR: 1004
LEFT MUN: HATFIELD T RIGHT MUN: HATFIELD T

025810 FT



025810 FT BETHLEHEM PK
{SR0309 SEG 0011/1424}
{SR0309 SEG 0010/1412}

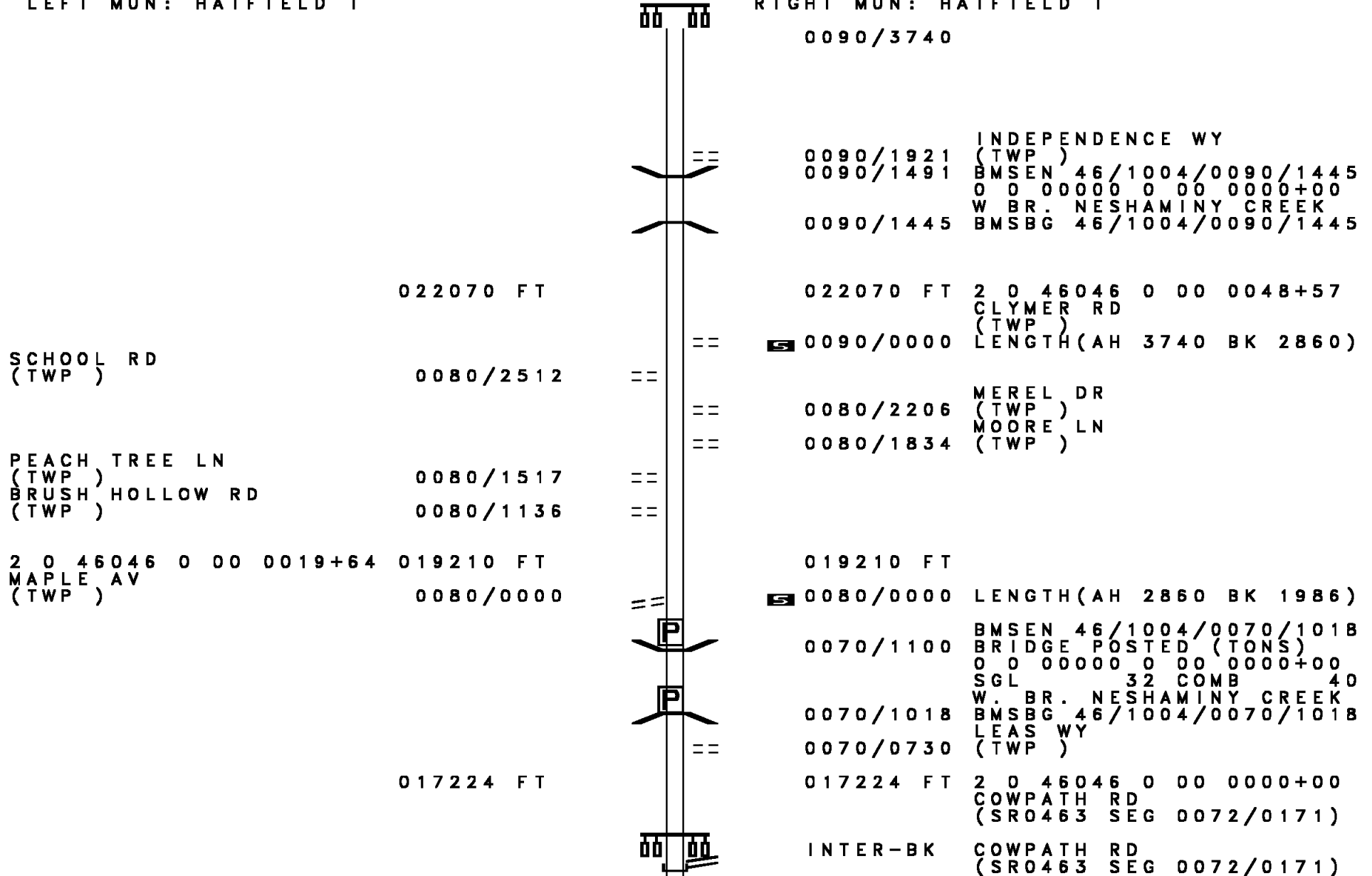
EXTRACT DATE: 12/21/2020
PRINT DATE: 12/23/2020

ROADWAY MANAGEMENT SYSTEM
SLD COUNTY/SR - ANNUAL PRINT

PAGE NUMBER: 232
COUNTY: MONTGOMERY

DIR: B TOTAL LEN: 4.888 MI.
LEFT MUN: HATFIELD T

DIST: 06-4 SR: 1004
RIGHT MUN: HATFIELD T



EXTRACT DATE: 12/21/2020
PRINT DATE: 12/23/2020

ROADWAY MANAGEMENT SYSTEM
SLD COUNTY/SR - ANNUAL PRINT

PAGE NUMBER: 231
COUNTY: MONTGOMERY

DIR: B TOTAL LEN: 4.888 MI.
LEFT MUN: HATFIELD T

DIST: 06-4 SR: 1004
RIGHT MUN: HATFIELD T

Left Side	Distance (FT)	Right Side	Distance (FT)
	017224	0070/0000 LTH AH 001986 BK 000110	
		017224 FT	
		7064/0000 LTH AH 000110 BK 002518	
COWPATH RD (SR0463 SEG 0072/0000)	0060/2518	INTER-AHD COWPATH RD (SR0463 SEG 0072/0000)	0060/2518
TARRINGTON WY (PRDR)	0060/1436	CABIN RD (TWP)	0060/1436
TARRINGTON WY (PRDR)	0060/0595		
	014706	0060/0197 (AAR 593005V)#TRKS 02	
		014706 FT 2 0 46047 0 00 0143+96	
		(APRA) HATFIELD LANSDAL	
		SCHWAB RD	
		(TWP)	
WERNER RD (TWP)	0050/3531	0060/0000 LENGTH(AH 2518 BK 3979)	
		KOFFEL RD (T387)	
		0050/2675	
WEST LN (TWP)	0050/1771		
LEON DR (TWP)	0050/1303	WYNDHAM WOODS WY (PRDR)	0050/1303
		COVENTRY DR (TWP)	
		0050/0814	
		010727 FT 2 0 46047 0 00 0106+96	
		WOODSIDE AV (TWP)	
		0050/0000 LENGTH(AH 3979 BK 3826)	
		PARK AV (TWP)	
		0040/2824	
		WELSH RD (SR0063 SEG 0252/0000)	
		0040/2148	
		HATFIELD TOWAMENCIN T	
		0040/2146	

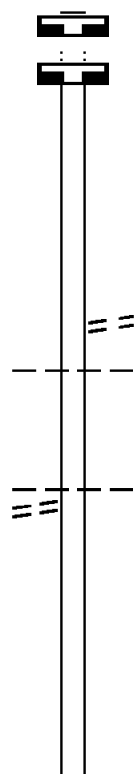
DIR: B TOTAL LEN: 4.888 MI. DIST: 06-4 SR: 1004
 LEFT MUN: HATFIELD T RIGHT MUN: HATFIELD T

Left Side	Right Side
	0040/1224 WEIKEL RD (T387)
006901 FT	006901 FT 2 0 46047 0 00 0068+40 NC OR VILLA RD ALLETOWN RD (SR1001 SEG 0060/1197)
	0040/0000 LENGTH(AH 3826 BK 2372)
AVALON WY (TWP)	0030/1762 WESTHAMPTON WY (TWP)
	0030/1054 PICKWICK LN (T489)
004529 FT	004529 FT 2 0 46047 0 00 0045+39 TOWAMENCIN B STRUCTURE LENGTH 13 FT BMSID 46/1004/0030/0000
CARRIAGE WY (T583)	0020/1519 LENGTH(AH 2372 BK 1847)
	0020/0660 SAW MILL WY (T592)
002682 FT	002682 FT 2 0 46047 0 00 0026+85 SNYDER RD (T379)
KEELER RD (T380)	0020/0000 LENGTH(AH 1847 BK 2682)
	0010/1881 MARK DR (T491)
	0010/0962 STEVEN LN (T490)
CHESWOLD DR (PRDR)	0010/0435
000000 FT	000000 FT 2 0 46047 0 00 0000+00 NC TR ROXEL RD SUMNEYTOWN PK (TWP)
	0010/0000 MFC BEGIN = D LENGTH(AH 2682 BK 0000)

EXTRACT DATE: 12/21/2020 ROADWAY MANAGEMENT SYSTEM PAGE NUMBER: 229
PRINT DATE: 12/23/2020 SLD COUNTY/SR - ANNUAL PRINT COUNTY: MONTGOMERY

DIR: B TOTAL LEN: 2.252 MI. DIST: 06-4 SR: 1003
LEFT MUN: FRANCONIA T RIGHT MUN: FRANCONIA T

011893 FT
011893 FT



011893 FT
7050/0000 LENGTH(AH 2228 BK 0151)
011893 FT
7042/0000 LENGTH(AH 0151 BK 3411)
* REF-AHD HATFIELD SOUDERTON PK
0040/3411 (BORO)

TOWNSHIP LINE RD
(T415)
FRANCONIA
HATFIELD T

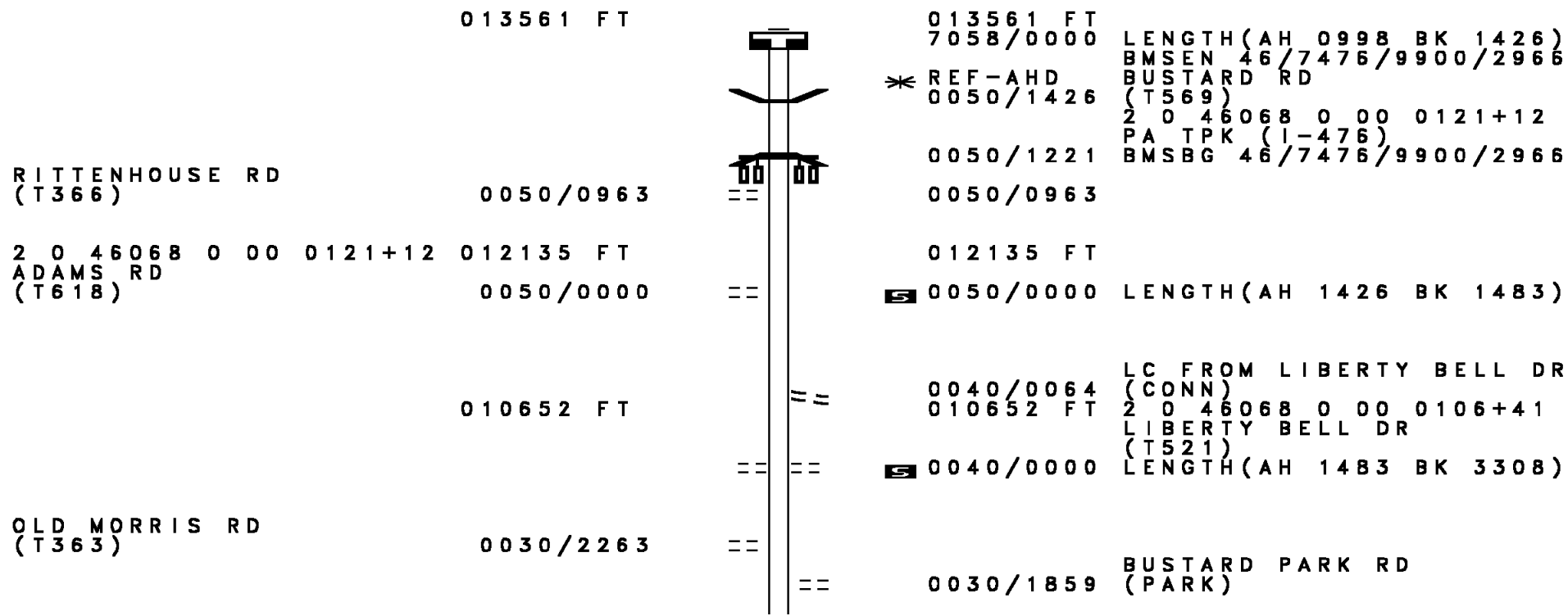
008482 FT
0040/0000

0040/0778 TOWNSHIP LINE RD
(T415)
FRANCONIA
0040/0685 HATFIELD T

008482 FT 2 0 46048 0 00 0084+14
NC HATFIELD SOUDERTOWN PK
S 0040/0000 LENGTH(AH 3411 BK 3630)

DIR: B TOTAL LEN: 2.252 MI. DIST: 06-4 SR: 1003
 LEFT MUN: HATFIELD T RIGHT MUN: HATFIELD T

	004852 FT		004852 FT 2 0 46048 0 00 0048+50 NC SOUDERTON PK BERGEY RD (TWP)
			0030/0000 LENGTH(AH 3630 BK 2655)
			0020/1903 BMSBN 46/1003/0020/1887 0 0 00000 0 00 0000+00 NESHAMINY BR
			0020/1887 BMSBG 46/1003/0020/1887
OVERBROOK RD (TWP)	0020/0939		
	002197 FT		0020/0614 HATFIELD HATFIELD BOROUGH B
			002197 FT 2 0 46048 0 00 0022+00 UNION ST (BORO)
			0020/0000 NC PENN ST LENGTH(AH 2655 BK 2197)
MARKET ST (BORO) UNION ST (BORO)	0010/1961		NC UNION ST
FRETZ ST (BORO)	0010/1224		
			0010/1043 NC MARKET ST MARKET ST (BORO)
CHERRY ST (BORO)	0010/0838		0010/0585 BMSBN 46/1003/0010/0558 2 0 46048 0 00 0006+64 NESHAMINY CREEK
			0010/0558 BMSBG 46/1003/0010/0558 ALLEY (BORO)
	000000 FT		0010/0174 (BORO) 000000 FT 2 0 46048 0 00 0000+00 NC BROAD ST MAIN ST (SR0463 SEG 0052/0000)
			INTER-BK BROAD ST (SR0463 SEG 0052/0000)
MAIN ST (BORO)	0010/0000		0010/0000 MFC BEGIN = C LENGTH(AH 2197 BK 0000)



013561 FT

013561 FT
7058/0000

LENGTH (AH 0998 BK 1426)
BMSEN 46/7476/9900/2966
BUSTARD RD
(T569)

* REF-AHD
0050/1426

2 0 46068 0 00 0121+12
PA TPK (1-476)
BMSBG 46/7476/9900/2966

RITTENHOUSE RD
(T366)

0050/0963

0050/1221
0050/0963

2 0 46068 0 00 0121+12
ADAMS RD
(T618)

012135 FT
0050/0000

012135 FT

5 0050/0000 LENGTH (AH 1426 BK 1483)

010652 FT

0040/0064
010652 FT

LC FROM LIBERTY BELL DR
(CONN)
2 0 46068 0 00 0106+41
LIBERTY BELL DR
(T521)

5 0040/0000 LENGTH (AH 1483 BK 3308)

OLD MORRIS RD
(T363)

0030/2263

0030/1859

BUSTARD PARK RD
(PARK)

DIR: B TOTAL LEN: 2.568 MI. DIST: 06-4 SR: 1002
 LEFT MUN: TOWAMENCIN T RIGHT MUN: TOWAMENCIN T

FISCHER'S PARK RD
 (PARK)

FRY RD
 (T357)

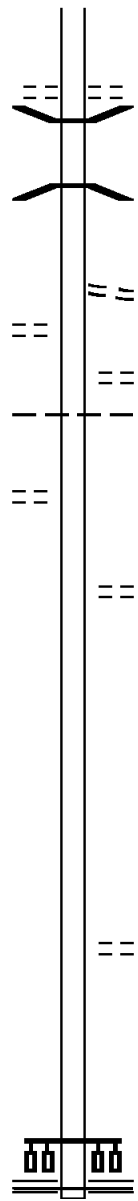
007344 FT

0020/1609

0020/0260
 005210 FT

001378 FT

000000 FT



0030/0571 KRIEBEL RD
 (T365)
 0030/0455 BMSEN 46/1002/0030/0365
 0 0 00000 0 00 0000+00
 TOWAMENCIN CREEK
 0030/0365 BMSBG 46/1002/0030/0365
 007344 FT 2 0 46068 0 00 0073+65
 MORRIS RD
 (T362)
 0030/0000 LENGTH(AH 3308 BK 2134)

0020/1174 SADDLE WOOD CT
 (TWP)
 TOWAMENCIN
 0020/1076 WORCESTER T

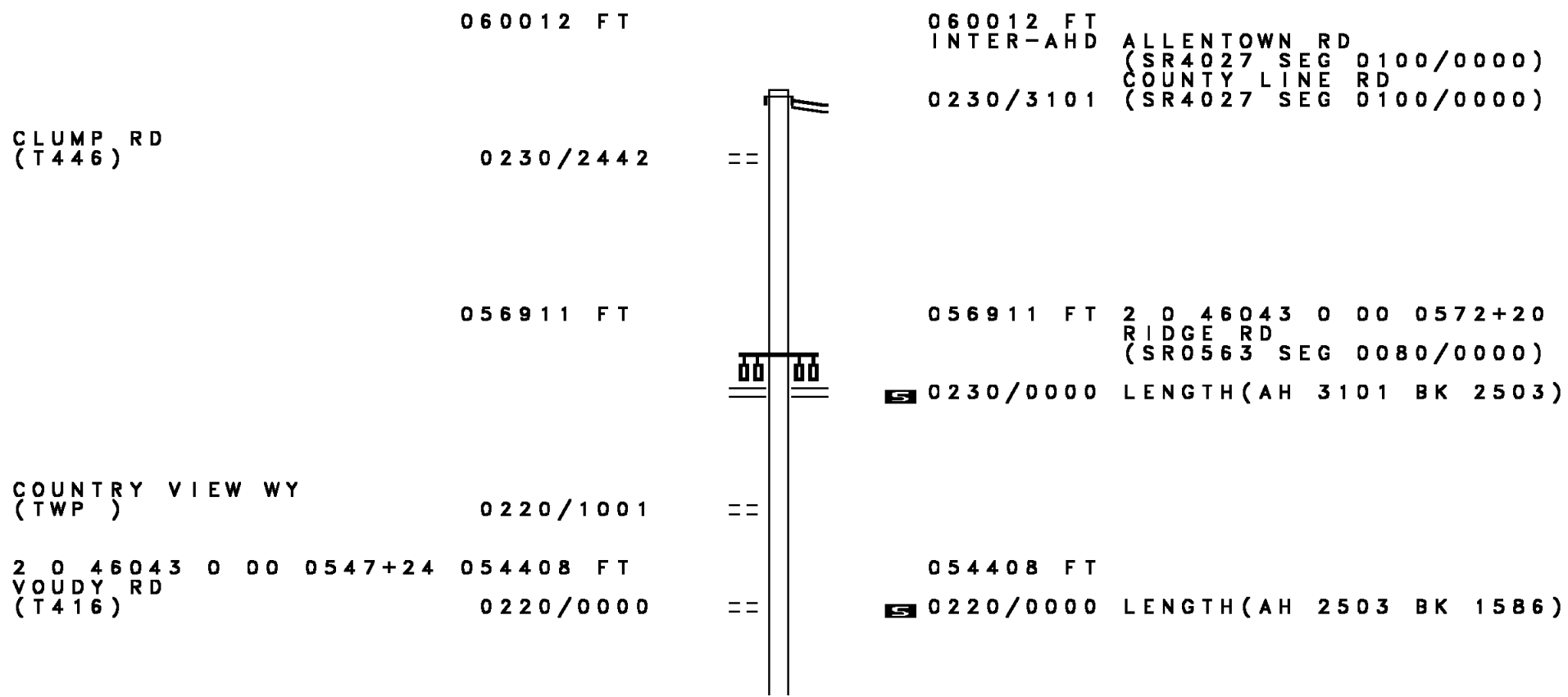
005210 FT 2 0 46068 0 00 0038+41
 FISHER RD
 (T356)
 0020/0000 LENGTH(AH 2134 BK 3832)

001378 FT 0 0 00000 0 00 0000+00
 HOLLIS RD
 (T439)
 0012/0000 LENGTH(AH 3832 BK 1378)

000000 FT 2 0 46068 0 00 0000+00
 NC BU STARD RD
 SKIPPACK PK
 (SR0073 SEG 0300/0000)

0010/0000 MFC BEGIN = D
 LENGTH(AH 1378 BK 0000)

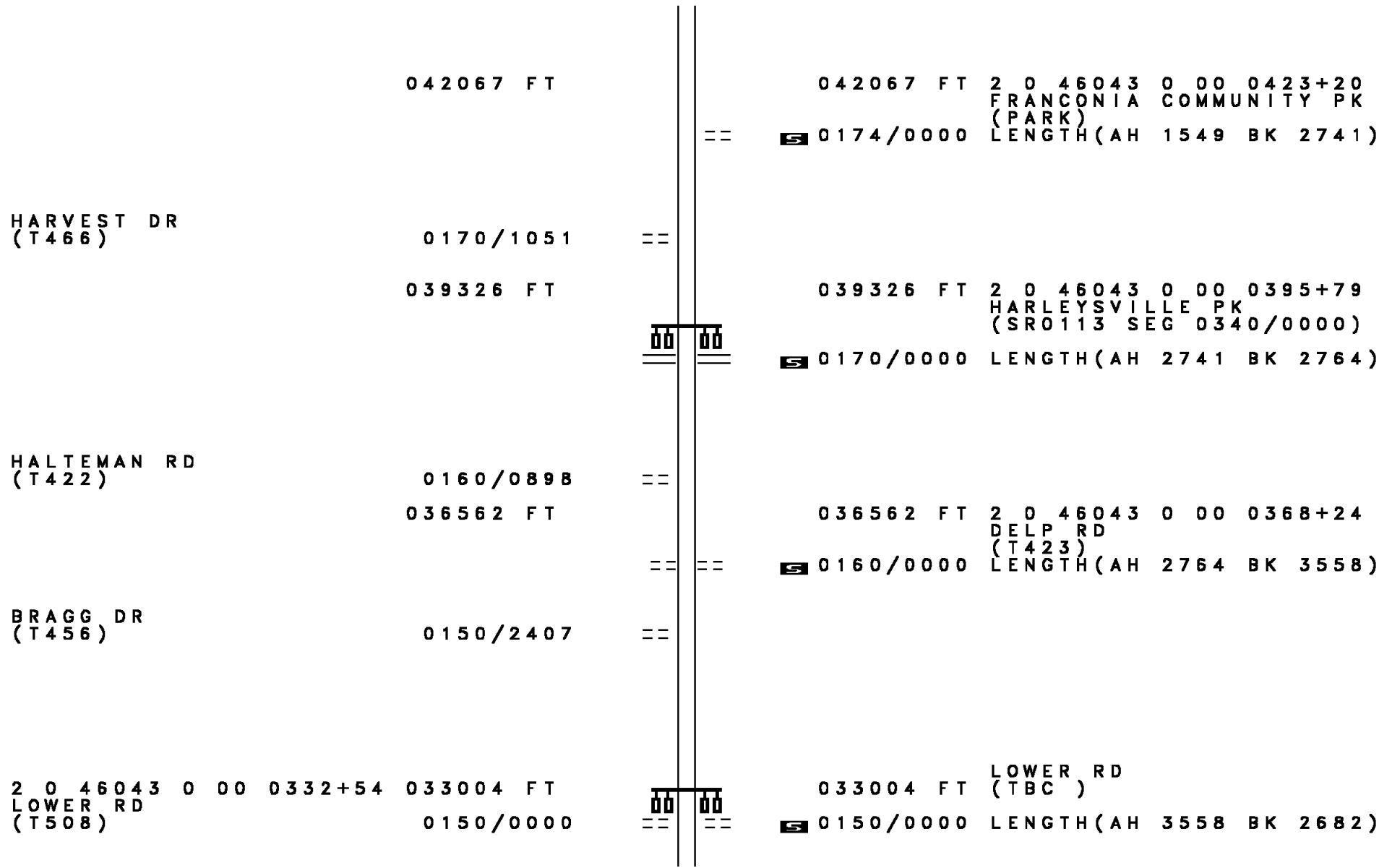
EXTRACT DATE: 12/21/2020 ROADWAY MANAGEMENT SYSTEM PAGE NUMBER: 225
 PRINT DATE: 12/23/2020 SLD COUNTY/SR - ANNUAL PRINT COUNTY: MONTGOMERY
 DIR: N TOTAL LEN: 11.366 MI. DIST: 06-4 SR: 1001
 LEFT MUN: SALFORD T RIGHT MUN: SALFORD T



DIR: N TOTAL LEN: 11.366 MI. DIST: 06-4 SR: 1001
 LEFT MUN: SALFORD T RIGHT MUN: SALFORD T

Stationing	Notes	Stationing	Notes
052822 FT		052822 FT	2 0 46043 0 00 0532+20 BARNDT RD (T441)
	==	0210/0000	LENGTH(AH 1586 BK 3339)
DIETZ MILL RD (T400)			
0200/1372	==		
049483 FT		0200/0174	BMS EN 46/1001/0200/0000
		049483 FT	2 0 46043 0 00 0497+26 PERKIOMEN BR BMSBG 46/1001/0200/0000 SALFORD
		0200/0000	FRANCONIA T LENGTH(AH 3339 BK 2566)
		0190/2474	GREEN HILL RD (T438)
		0190/1720	RISING SUN RD (T418)
CREAMERY RD (SR1018 SEG 0050/2121)			
0190/1280	==		
046917 FT		046917 FT	2 0 46043 0 00 0471+98 SUNSET LN (T442)
	==	0190/0000	LENGTH(AH 2566 BK 3301)
			MORWOOD RD (SR1016 SEG 0030/0000)
		0180/2147	
			INDIAN CREEK STRUCTURE LENGTH 29 FT
043616 FT		0180/0409	BMSID 46/1001/0180/0409
		043616 FT	2 0 46043 0 00 0439+29 INDIAN CREEK RD (T429)
	==	0180/0000	LENGTH(AH 3301 BK 1549)

DIR: N TOTAL LEN: 11.366 MI. DIST: 06-4 SR: 1001
 LEFT MUN: FRANCONIA T RIGHT MUN: FRANCONIA T



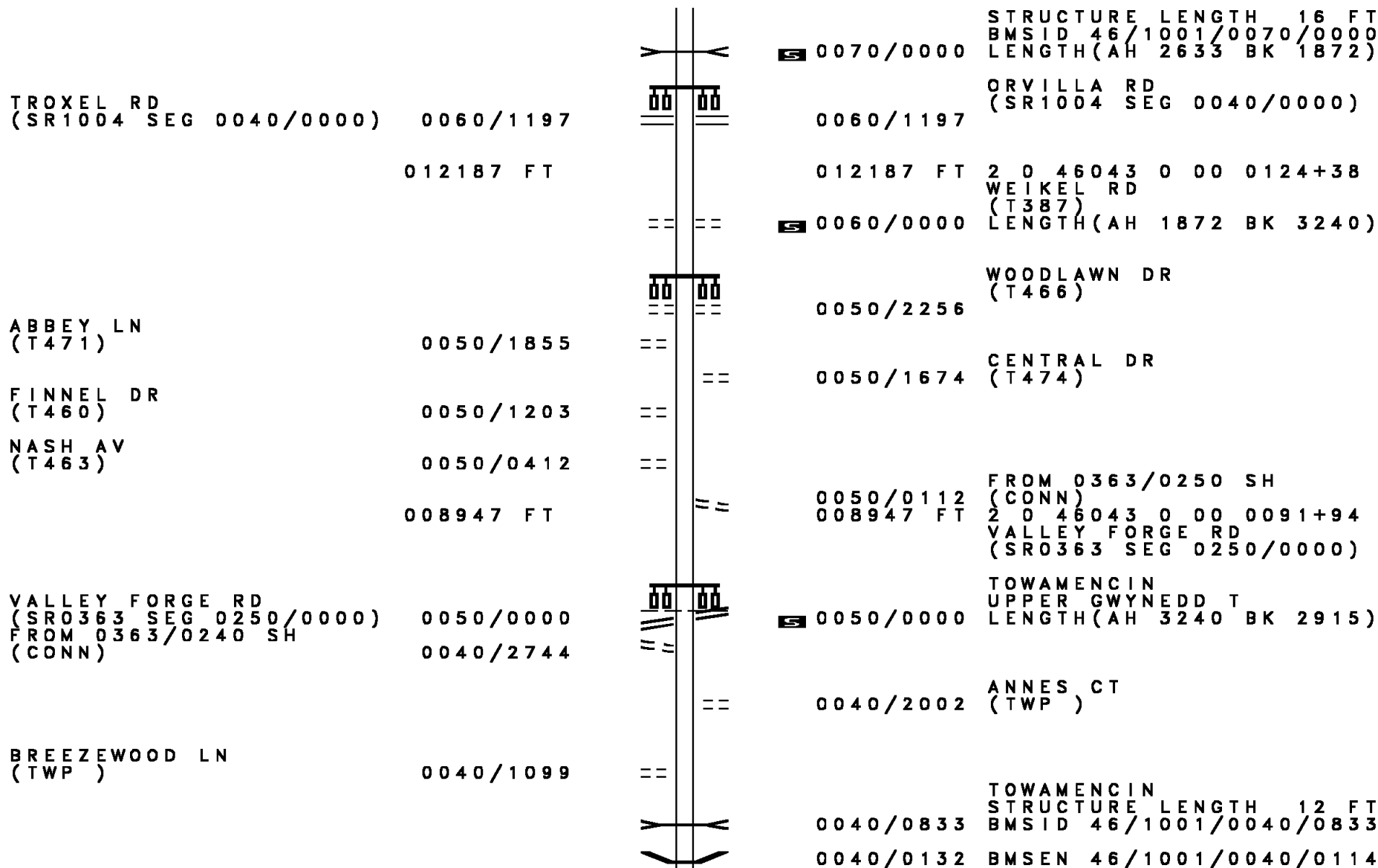
DIR: N TOTAL LEN: 11.366 MI. DIST: 06-4 SR: 1001
LEFT MUN: FRANCONIA T RIGHT MUN: FRANCONIA T

Stationing	Structure	Length	Notes
030322 FT		030322 FT	2 0 46043 0 00 0305+58
	SKIPPACK CR		STRUCTURE LENGTH 47 FT
	BMSID 46/1001/0140/0000		
	LENGTH(AH 2682 BK 1359)		
028963 FT		028963 FT	2 0 46043 0 00 0292+10
	BANBURY DR		(T490)
SOUDER RD (SR1005 SEG 0012/3534)		0130/0000	LENGTH(AH 1359 BK 3498)
NICE RD (T420)		0120/2147	ELROY RD (T525)
2 0 46043 0 00 0255+05		025465 FT	MININGER RD (T419)
WAMBOLD RD (SR1008 SEG 0060/1674)		0120/0000	LENGTH(AH 3498 BK 2640)
FROM 1008/0060 SH (CONN)		0110/2500	FRANCONIA HATFIELD T
		0110/1245	BRANCH SKIPPACK CREEK STRUCTURE LENGTH 18 FT
		0110/0097	HATFIELD TOWAMENCIN T
FRETZ RD (T405)		0110/0000	2 0 46043 0 00 0231+10 DERSTINE RD (T403) LENGTH(AH 2640 BK 1609)

DIR: N TOTAL LEN: 11.366 MI. DIST: 06-4 SR: 1001
 LEFT MUN: TOWAMENCIN T RIGHT MUN: TOWAMENCIN T

ROAD NAME	START STATION	END STATION	STRUCTURE	LENGTH	DESCRIPTION
			SKIPPACK		
			STRUCTURE	18 FT	
			BMSID	46/1001/0100/0876	
	021216 FT	021216 FT	2 0 46043 0 00	0214+87	
REINERT RD (T400)	0100/0000	0100/0000	REINERT RD (T400)		
			LENGTH	(AH 1609 BK 2912)	
			0090/1808	BMSEN 46/1001/0090/1800	
			2 0 46043 0 00	0192+15	
			TRIB. OF SKIPPACK CREEK		
			BMSBG 46/1001/0090/1800		
SHOPPING CENTER DR (PRDR)	0090/1020	0090/1020	THORNDALE DR (TWP)		
	018304 FT	018304 FT	2 0 46043 0 00	0185+61	
			FORTY FOOT RD (SR0063 SEG 0222/0000)		
			LENGTH	(AH 2912 BK 1612)	
WALTON FARM SCHOOL DR (PRDR)	0080/0777	0080/0777			
	016692 FT	016692 FT	2 0 46043 0 00	0169+46	
			MILITIA DR (T607)		
			LENGTH	(AH 1612 BK 2633)	
			0070/1919	MILITIA DR (T607)	
			0070/1475	FIELDSTONE WY (T581)	
			0070/1164	BMSEN 46/1001/0070/1154	
			2 0 46043 0 00	0154+84	
			TOWAMENCIN		
KEELER RD (T380)	0070/1109	0070/1154	BMSBG 46/1001/0070/1154		
			0070/0912	MUSKET CR (T568)	
	014059 FT	014059 FT	2 0 46043 0 00	0136+72	
			TOWAMENCIN		

DIR: N TOTAL LEN: 11.366 MI. DIST: 06-4 SR: 1001
 LEFT MUN: TOWAMENCIN T RIGHT MUN: TOWAMENCIN T



EXTRACT DATE: 12/21/2020
PRINT DATE: 12/23/2020

ROADWAY MANAGEMENT SYSTEM
SLD COUNTY/SR - ANNUAL PRINT

PAGE NUMBER: 219
COUNTY: MONTGOMERY

DIR: N TOTAL LEN: 11.366 MI.
LEFT MUN: UPPER GWYNEDD T

DIST: 06-4 SR: 1001
RIGHT MUN: UPPER GWYNEDD T

2 0 46043 0 00 0069+93 006032 FT
OXFORD CR
(TWP) 0040/0000

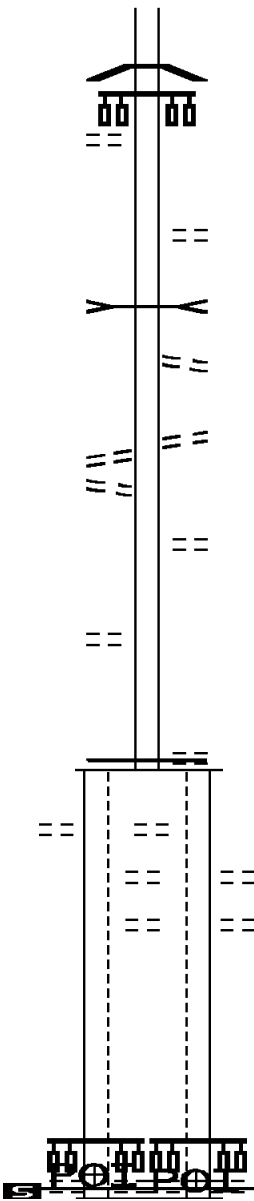
BROAD ST
(TWP) 0030/0000
LC FROM BROAD ST
(CONN) 0020/1584

KINGSLEY HALL DR
(TWP) 0020/0280
002215 FT

CANTERBURY DR
(TWP) 0011/2025
PROVIDENCE LN
(TWP) 0011/1652
OLD ALLENTOWN RD
(TWP) 0011/1211

2 0 46043 0 00 0000+00 000000 FT
(APRA) MERCK
NC ALLENTOWN RD
SUMNEYTOWN PK
(TWP)

MFC BEGIN = C
LENGTH(AH 2215 BK 0000) 0011/0000



0040/0114
006032 FT
2 0 46043 0 00 0069+93
BRANCH TOWAMENCIN CREEK
BMSBG 46/1001/0040/0114

0040/0000 LENGTH(AH 2915 BK 2061)

0030/0885 GREEN ST
(TWP)
TOWAMENCIN CRK
STRUCTURE LENGTH 12 FT
0030/0403 BMSID 46/1001/0030/0403
LC FROM BROAD ST
(CONN)

0030/0124
003971 FT
2 0 46043 0 00 0041+38
BROAD ST
(TWP)

0030/0000 LENGTH(AH 2061 BK 1756)

0020/1297 BRADFORD LN
(TWP)

002215 FT 2 0 46043 0 00 0023+98
DAWN DR
(TWP)
MFC BEGIN = C
0020/0000 LENGTH(AH 1756 BK 2215)

0010/2047 CANTERBURY DR
(TWP)
0010/1673 PROVIDENCE LN
(TWP)
0010/1211 OLD ALLENTOWN RD
(TWP)

000000 FT 2 0 46043 0 00 0000+00
(APRA) MERCK
NC ALLENTOWN RD
SUMNEYTOWN PK
(TWP)

MFC BEGIN = C
0010/0000 LENGTH(AH 2215 BK 0000)

081221 FT

* 081163 FT AH-BUCKS (09)
 REF-AHD JOHN FRIES HW
 0374/2280 (SR0663 SEG 0010/0000)
 GERYVILLE PK
 (CNTY)
 0374/1531

078941 FT

078883 FT 0 0 00000 0 00 0000+00
 0374/0000 LENGTH(AH 2280 BK 2152)

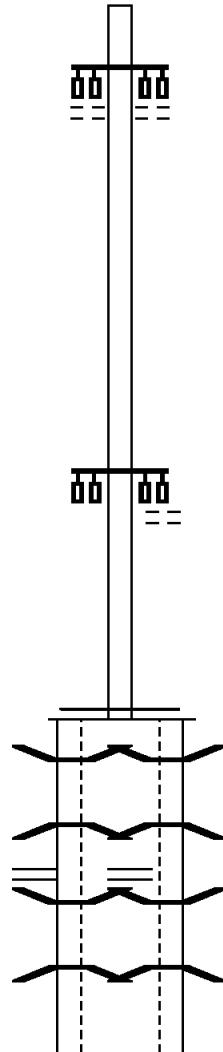
076789 FT

076731 FT 1 0 01143 0 00 0023+61
 NORTHGATE BL
 (TWP)
 0370/0000 LENGTH(AH 2152 BK 1861)

074928 FT

074870 FT 1 0 01143 0 00 0000+00
 MFC BEGIN = B
 0360/0000 LENGTH(AH 1861 BK 1456)

BMS EN 46/0663/0340/1236 0341/1378
 2 0 46035 0 00 0024+51
 MACOBY CREEK
 BMSBG 46/0663/0340/1236 0341/1310
 QUAKERTOWN RD
 (SR1038 SEG 0010/0000) 0341/1227
 BMS EN 46/0663/0340/0971 0341/1007
 0 0 00000 0 00 0000+00
 MACKOBY CR.
 BMSBG 46/0663/0340/0971 0341/0988



2 0 46035 0 00 0024+51 073423 FT

073414 FT 2 0 46035 0 00 0024+51

DIR: N TOTAL LEN: 15.383 MI. DIST: 06-4 SR: 663
 LEFT MUN: UPPER HANOVER T RIGHT MUN: UPPER HANOVER T

OTT RD (T300) NC POTTSTOWN AV MFC BEGIN = B UPPER HANOVER PENNSBURG B LENGTH(AH 1505 BK 2562)	0341/0000		0340/0000	OTT RD (T300) NC POTTSTOWN AV MFC BEGIN = B UPPER HANOVER PENNSBURG B LENGTH(AH 1456 BK 2562)
PENN ST (BORO) LONG AL (BORO) TO 0029/0500 SH (CONN)	0320/1963 0320/1757 0320/1576	==	0320/2249 0320/1963 0320/1757	MACOBY ST (BORO) PENN ST (BORO) LONG AL (BORO)
MAIN ST (SR0029 SEG 0500/0000) FOURTH ST (BORO)	0320/1483 0320/1456		0320/1483	NC QUAKERTOWN AV MAIN ST (SR0029 SEG 0500/0000)
DOTT ST (BORO)	0320/0998	==	0320/1221 0320/0998	WEST SIDE AL (BORO) DOTT ST (BORO) GREEN AL (BORO)
RAILROAD ST (BORO)	0320/0314 070861 FT	==	0320/0756	070852 FT 2 0 46035 0 00 0000+00 SEMINARY ST (BORO)
SEMINARY ST (SR1031 SEG 0010/0000) SILK AL (BORO) WASHINGTON ST (BORO) JACKSON ST (BORO) PERKIOMEN AV (T236)	0320/0000 0300/3154 0300/2930 0300/2481 0300/2256		0320/0000	0320/0000 LENGTH(AH 2562 BK 3377)
		==		NC POTTSTOWN AV PENNSBURG UPPER HANOVER T BMSBN 46/0663/0300/1684 0 0 00000 0 00 0000+00 PERKIOMEN CR BMSBG 46/0663/0300/1684 MONTGOMERY AV

DIR: N TOTAL LEN: 15.383 MI. DIST: 06-4 SR: 663
 LEFT MUN: UPPER HANOVER T RIGHT MUN: UPPER HANOVER T

SCHOOLHOUSE RD
 (T233)

0300/1434



0300/1434

(T315)

067484 FT

067475 FT 1 1 00721 0 00 0030+86

OAK RD
 (T316)
 MAPLE LN
 (T333)

5 0300/0000 LENGTH(AH 3377 BK 3819)

063665 FT




0290/0189 BMSBN 46/0663/0290/0000
 063656 FT 1 1 00721 0 00 0012+37

PERKIOMEN CR
 BMSBG 46/0663/0290/0000
 LENGTH(AH 3819 BK 1247)
 KLINE RD
 (T329)

5 0290/0000

062418 FT



0280/0741
 062409 FT 1 1 00721 0 00 0000+00

KNIGHT RD
 (CNTY)

KUTZTOWN RD
 (SR1033 SEG 0010/0000)

0280/0000



5 0280/0000 LENGTH(AH 1247 BK 1896)

RBR



0270/0976 BMSBN 46/0663/0270/0894
 0 0 00000 0 00 0000+00

P3
 W BRANCH PERKIOMEN CR
 BMSBG 46/0663/0270/0894

1 1 05462 0 00 0234+31 060522 FT

WILD RUN RD
 (T243)

0270/0000



060513 FT

5 0270/0000 LENGTH(AH 1896 BK 2154)

DIR: N TOTAL LEN: 15.383 MI. DIST: 06-4 SR: 663
 LEFT MUN: UPPER HANOVER T RIGHT MUN: UPPER HANOVER T

058368 FT

058359 FT 1 1 05462 0 00 0212+75
 KINGS RD
 (T326)
 0260/0000 LENGTH(AH 2154 BK 2436)

==

055932 FT

0250/0035 UPPER HANOVER
 055923 FT NEW HANOVER T
 1 1 05462 0 00 0188+90
 PRIVATE DR
 (PRDR)
 0250/0000 LENGTH(AH 2436 BK 1868)

==

054064 FT

054055 FT 1 1 05462 0 00 0169+80
 HILL RD
 (T491)
 0240/0000 LENGTH(AH 1868 BK 2018)

00 00
 == ==

052046 FT

052037 FT 0 0 00000 0 00 0000+00
 0224/0000 LENGTH(AH 2018 BK 2379)

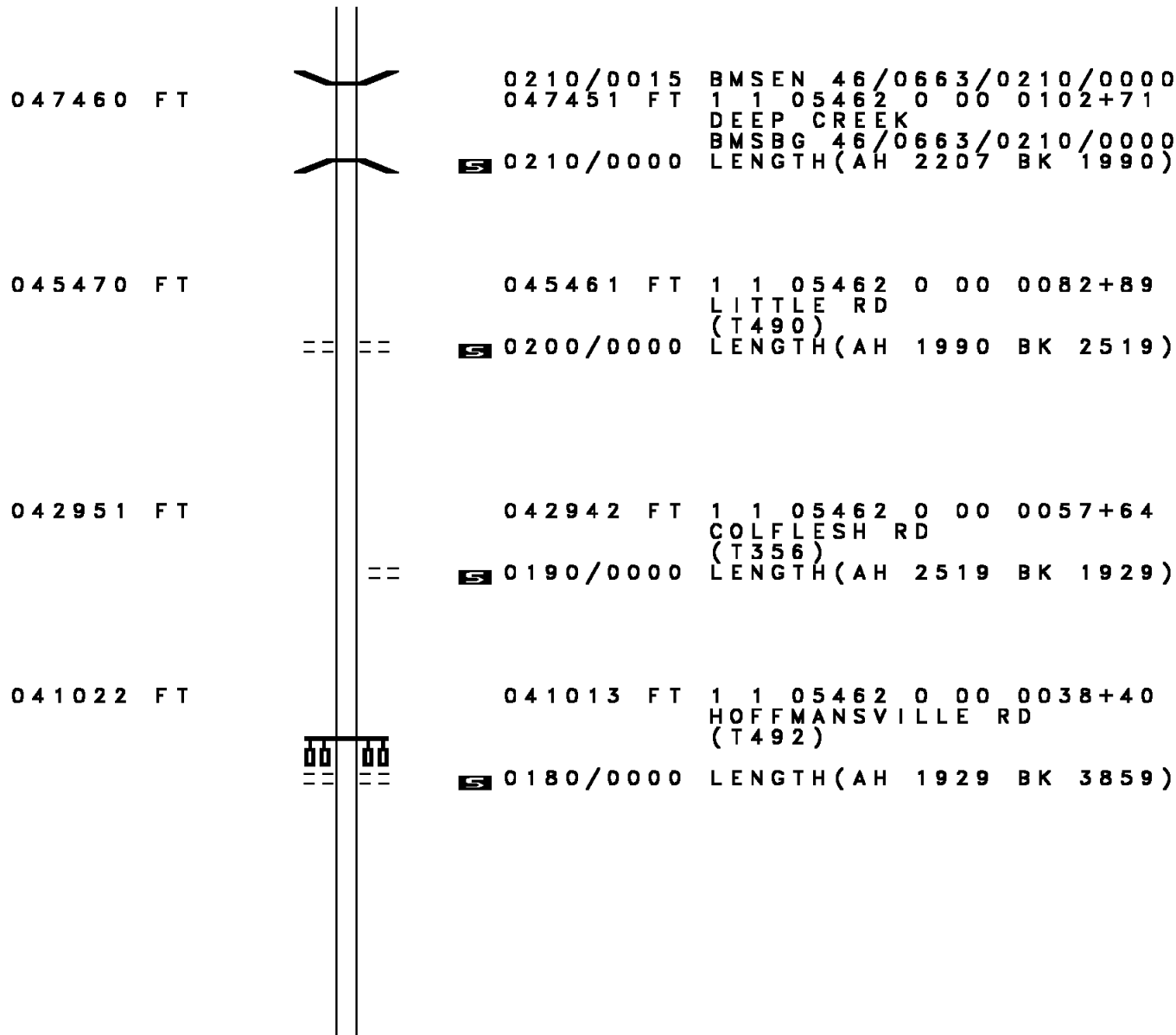
0224/0000

049667 FT

049658 FT 1 1 05462 0 00 0124+82
 DEEP CREEK RD
 (T372)
 0220/0000 LENGTH(AH 2379 BK 2207)

== ==

DIR: N TOTAL LEN: 15.383 MI. DIST: 06-4 SR: 663
 LEFT MUN: NEW HANOVER T RIGHT MUN: NEW HANOVER T



DIR: N TOTAL LEN: 15.383 MI. DIST: 06-4 SR: 663
LEFT MUN: NEW HANOVER T RIGHT MUN: NEW HANOVER T

Stationing	Segment	Length	Notes	Stationing	Segment	Length	Notes
(CONN)		0160/0100		037154 FT	1 1	05462	0 00 0000+00
		037163 FT					NC LAYFIELD RD
							BIG RD
							(SR0073 SEG 0080/1245)
		037163 FT		0160/0000	LTH AH	003859	BK 001250
BIG RD				037154 FT			
(SR0073 SEG 0080/0000)		0150/2369		7154/0000	LTH AH	001250	BK 002369
				INTER-AHD	BIG RD		
				0150/2369	(SR0073 SEG 0080/0000)		
		034794 FT		034785 FT	1 1	02696	0 00 0332+57
							MILES RD
							(T478)
				0150/0000	LENGTH(AH 2369	BK 1925)	
1 1 02696 0 00 0314+14		032869 FT		032860 FT			
DOTTERER RD				0140/0000	LENGTH(AH 1925	BK 3734)	
(T481)		0140/0000			SWAMP PICNIC RD		
				0130/3164	(T351)		
		029135 FT		0130/0297	BMSEN 46/0663/0130/0287		
					0 0 00000 0 00 0000+00		
					MINISTER CR.		
				0130/0287	BMSBG 46/0663/0130/0287		
				029126 FT	1 1 02696 0 00 0276+58		
					SWAMP PK		
					(CNTY)		
				0130/0000	LENGTH(AH 3734	BK 3161)	
				0120/2032	BMSEN 46/0663/0120/1989		

DIR: N TOTAL LEN: 15.383 MI. DIST: 06-4 SR: 663
 LEFT MUN: NEW HANOVER T RIGHT MUN: NEW HANOVER T

Stationing	Right-of-Way	Property	Notes
0264+81	0264+81	1 1 02696 0 00	MINISTER CREEK
025974 FT	025965 FT		
0244+82	0120/0000	1 1 02696 0 00	LENGTH(AH 3161 BK 2907)
023067 FT	0110/1930		BUCHERT RD (T346)
0217+48	0110/0163	1 1 02696 0 00	
023067 FT	023058 FT		
0217+48	0110/0000	1 1 02696 0 00	LENGTH(AH 2907 BK 2939)
0217+48	0110/0000		ANTHONY DR (T547)
0217+48	0100/2689		
0217+48	0100/1289		LOMARA DR (T542)
0217+48	0100/0564		NEW HANOVER LOWER POTTS GROVE T
0217+48	0100/0281		LOWER POTTS GROVE T
0217+48	0100/0281		UPPER POTTS GROVE T
020128 FT	020119 FT	1 1 02696 0 00	BLIEM RD (SR4027 SEG 0080/3400)
020128 FT	0100/0000		LENGTH(AH 2939 BK 1791)
020128 FT	0090/0895		UPPER POTTS GROVE T
020128 FT	018328 FT		LOWER POTTS GROVE T
0168+73	0090/0000	1 1 02696 0 00	KEIM ST (SR4034 SEG 0030/3785)
0168+73	0090/0000		LENGTH(AH 1791 BK 2275)

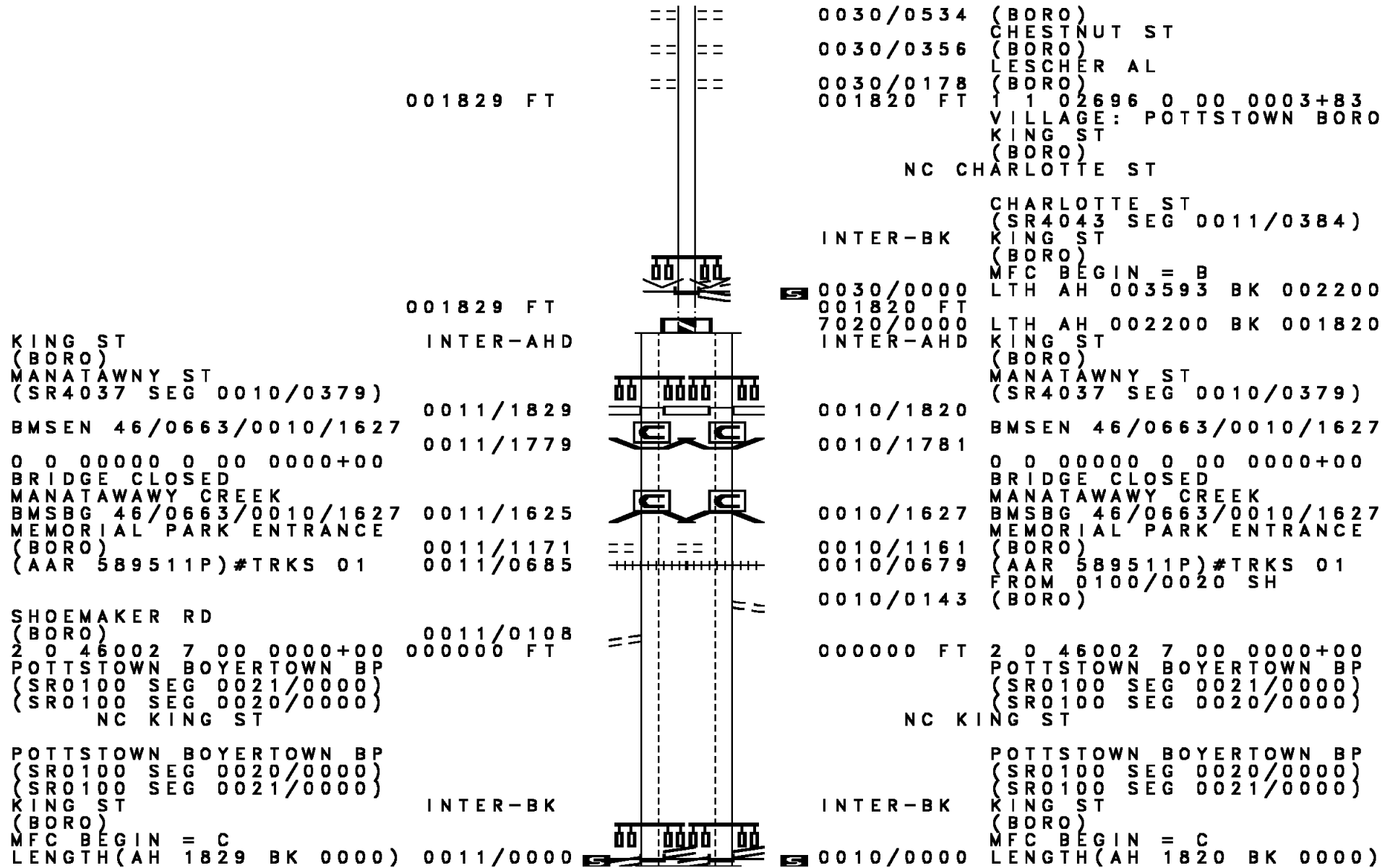
DIR: N TOTAL LEN: 15.383 MI. DIST: 06-4 SR: 663
 LEFT MUN: LOWER POTTS GROVE T RIGHT MUN: LOWER POTTS GROVE T

Left Side Description	Left Side Length	Right Side Description	Right Side Length
	016062 FT	016053 FT 1 1 02696 0 00 0139+10 WHITE PINE LN (TWP)	
CONTINENTAL DR (TWP)	0070/1773	5 0080/0000 LENGTH(AH 2275 BK 2382)	
NESTER DR (TWP)	0070/0889		
	013680 FT	013671 FT 1 1 02696 0 00 0122+28 KAUFMAN RD (TWP) LOWER POTTS GROVE UPPER POTTS GROVE T	
MAUGERS MILL RD (SR4033 SEG 0010/0000)	0070/0000	5 0070/0000 LENGTH(AH 2382 BK 3287)	
ORLANDO RD (TWP)	0060/1913	0060/1913 SCHOOL LN (TWP)	
		0060/1158 BMS EN 46/0663/0060/1106 1 1 02696 0 00 0100+40 SPROGELS RUN	
GLENDAL AV (TWP)	0060/1072	0060/1106 BMSBG 46/0663/0060/1106	
NORTH ST (TWP)	0060/0595	0060/0940 UPPER POTTS GROVE LOWER POTTS GROVE T	
		MERVINE ST (SR4029 SEG 0040/3663)	
1 1 02696 0 00 0089+20 MERVINE ST (BORO)	010393 FT 0060/0000	010384 FT LOWER POTTS GROVE POTTSTOWN B 5 0060/0000 LENGTH(AH 3287 BK 2295) MASTER ST (BORO)	
		0050/1739 (BORO)	
MAPLEWOOD DR		0050/1260 MINERAL ST (BORO)	

DIR: N TOTAL LEN: 15.383 MI. DIST: 06-4 SR: 663
 LEFT MUN: POTTSTOWN B RIGHT MUN: POTTSTOWN B

Left Side	Right Side
(BORO) 0050/1086	0050/0671 GRACE ST (BORO)
LEE AV (BORO) 0050/0255 008098 FT	008089 FT 1 1 02696 0 00 0066+34 PROSPECT ST (BORO)
WILSON ST (BORO) 0040/1727	0050/0000 LENGTH (AH 2295 BK 2676) DIAMOND ST (BORO)
GAY ST (BORO) 0040/1043	0040/2306 WILSON ST (BORO)
005422 FT	0040/1727 ST JOHN ST (BORO)
WEST ST (BORO) 0030/3031	0040/0702 NIGHTINGALE ST (BORO)
THIRD ST (BORO) 0030/1325	005413 FT 1 1 02696 0 00 0039+69 EAST ST (BORO)
GROWS AL (BORO) 0030/1218	0040/0000 LENGTH (AH 2676 BK 3593) WEST ST (BORO)
	0030/3071 OAK ST (BORO)
	0030/2683 JEFFERSON AV (BORO)
	0030/2090 LINCOLN AV (BORO)
	0030/1685 BEECH ST (BORO)
	0030/1058 UNION AL (BORO)
	0030/0885 WALNUT ST (BORO)
	0030/0710 ROWAN AL (BORO)

DIR: N TOTAL LEN: 15.383 MI. DIST: 06-4 SR: 663
 LEFT MUN: POTTSTOWN B RIGHT MUN: POTTSTOWN B



001829 FT

0030/0534 (BORO)
 CHESTNUT ST
 0030/0356 (BORO)
 LESCHER AL
 0030/0178 (BORO)
 001820 FT 1 1 02696 0 00 0003+83
 VILLAGE: POTTSTOWN BORO
 KING ST
 (BORO)
 NC CHARLOTTE ST

CHARLOTTE ST
 (SR4043 SEG 0011/0384)
 INTER-BK KING ST
 (BORO)
 MFC BEGIN = B

001829 FT

0030/0000 LTH AH 003593 BK 002200
 001820 FT
 7020/0000 LTH AH 002200 BK 001820
 INTER-AHD KING ST
 (BORO)

KING ST
 (BORO)
 MANATAWNY ST
 (SR4037 SEG 0010/0379)

0011/1829

0010/1820
 0010/1781

BMSEN 46/0663/0010/1627
 0 0 00000 0 00 0000+00
 BRIDGE CLOSED

0011/1625

0010/1627
 0010/1161
 0010/0679
 0010/0143

BMSBG 46/0663/0010/1627
 MEMORIAL PARK ENTRANCE
 (BORO)
 (AAR 589511P)#TRKS 01

0011/0108

000000 FT 2 0 46002 7 00 0000+00
 POTTSTOWN BOYERTOWN BP
 (SR0100 SEG 0021/0000)
 (SR0100 SEG 0020/0000)
 NC KING ST

SHOEMAKER RD
 (BORO)
 2 0 46002 7 00 0000+00
 POTTSTOWN BOYERTOWN BP
 (SR0100 SEG 0021/0000)
 (SR0100 SEG 0020/0000)
 NC KING ST

POTTSTOWN BOYERTOWN BP
 (SR0100 SEG 0020/0000)
 (SR0100 SEG 0021/0000)
 INTER-BK KING ST
 (BORO)
 MFC BEGIN = C
 LENGTH(AH 1829 BK 0000)

POTTSTOWN BOYERTOWN BP
 (SR0100 SEG 0020/0000)
 (SR0100 SEG 0021/0000)
 INTER-BK KING ST
 (BORO)
 MFC BEGIN = C
 LENGTH(AH 1820 BK 0000)

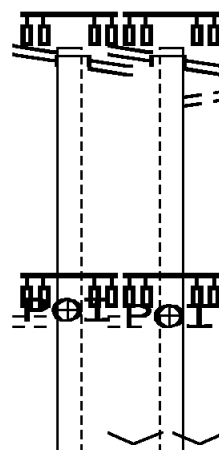
DIR: N TOTAL LEN: 11.039 MI. DIST: 06-4 SR: 611
 LEFT MUN: HORSHAM T RIGHT MUN: HORSHAM T

AH-BUCKS (09) 058287 FT
 EASTON RD INTER-AHD
 (SR0611 SEG 0011/0000)
 COUNTY LINE RD
 (SR2038 SEG 0171/0000)
 (SR2038 SEG 0170/0000)

COUNTY LINE RD
 (SR2038 SEG 0171/0000)
 (SR2038 SEG 0170/0000) 0241/3120

(APRA) WILLOW GROVE US
 MAIN GATE RD
 (GOVT) 0241/0934

1 0 00151 0 02 0552+85 055167 FT
 UNKNOWN RD



058211 FT
 INTER-AHD EASTON RD
 (SR0611 SEG 0010/0000)
 COUNTY LINE RD
 (SR2038 SEG 0171/0000)
 (SR2038 SEG 0170/0000)

COUNTY LINE RD
 (SR2038 SEG 0171/0000)
 (SR2038 SEG 0170/0000) 0240/3091
 TO 2038/0170 SH
 (CONN) 0240/2985

(APRA) WILLOW GROVE US
 MAIN GATE RD
 (GOVT) 0240/0922

055120 FT 1 0 00151 0 02 0553+00
 VILLAGE: HORSHAM TWP.
 UNKNOWN RD

DIR: N TOTAL LEN: 11.039 MI. DIST: 06-4 SR: 611
 LEFT MUN: HORSHAM T RIGHT MUN: HORSHAM T

Left Side Data	Center Line	Right Side Data
(PRDR) LENGTH(AH 3120 BK 2586) 0241/0000	==	(PRDR) LENGTH(AH 3091 BK 2601) 0240/0000
1 0 00151 0 02 0526+66 052581 FT MORELAND AV (T122) LENGTH(AH 2586 BK 3631) 0231/0000	==	052519 FT 1 0 00151 0 02 0526+70 MORELAND AV (T122) LENGTH(AH 2601 BK 3612) 0230/0000
MAPLE AV (T143) 0221/1617	00 0000 00	MAPLE AV (T143) 0220/1644
MAPLE AV (T143) 0221/1063	00 0000 00	MAPLE AV (T143) 0220/1063
JEFFERSON AV (T153) 0221/0593	==	JEFFERSON AV (T153) 0220/0600
BROADWAY AV (T154) 0221/0293	==	BROADWAY AV (T154) 0220/0300
1 0 00151 0 02 0490+10 048950 FT GIRARD AV (T155) LENGTH(AH 3631 BK 2905) 0221/0000	==	048907 FT 1 0 00151 0 02 0490+10 GIRARD AV (T155) LENGTH(AH 3612 BK 2955) 0220/0000
COLUMBIA AV (T156) 0211/2322	==	COLUMBIA AV (T156) 0210/2342
HOMESTEAD LN (T157) 0211/1926	==	HOMESTEAD LN (T157) 0210/1955
HOMESTEAD LN (T157) 0211/1894	==	HOMESTEAD LN (T157) 0210/1919
MEETINGHOUSE RD (T123) DRESHER RD (T123) 0211/1222	00 0000 00	MEETINGHOUSE RD (T123) DRESHER RD (T123) 0210/1261
NORRISTOWN RD (T158) 0211/1170	00 0000 00	NORRISTOWN RD (T158) 0210/1147
BIRCH AV		BIRCH AV

DIR: N TOTAL LEN: 11.039 MI. DIST: 06-4 SR: 611
 LEFT MUN: HORSHAM T RIGHT MUN: HORSHAM T

(T135)	0211/0367		0210/0415	(T135)
1 0 00151 0 02 0460+83 046045 FT			0210/0126	LAUREL AV
HORSHAM RD			045952 FT	(T134)
(SR0463 SEG 0262/0997)				1 0 00151 0 02 0460+83
(SR0463 SEG 0263/0997)				HORSHAM RD
				(SR0463 SEG 0262/0997)
LENGTH(AH 2905 BK 2165)	0211/0000		0210/0000	LENGTH(AH 2955 BK 2103)
BMSSEN 46/0611/0200/1968	0201/2015		0200/2000	BMSSEN 46/0611/0200/1968
0 0 00000 0 00 0000+00				0 0 00000 0 00 0000+00
PENNYPACK CR				PENNYPACK CR
BMSBG 46/0611/0200/1968	0201/1983		0200/1968	BMSBG 46/0611/0200/1968
JOHNSON RD				
(T428)	0201/1938			
HORSHAM RD				HORSHAM RD
(CNTY)	0201/1298		0200/1250	(CNTY)
RUTH AV	0201/0799		0200/0754	RUTH AV
(T137)				(T137)
PINE AV	0201/0440		0200/0398	PINE AV
(T424)				(T424)
FAIR OAKS AV	0201/0040			
(T139)				
1 0 00151 0 02 0439+27 043880 FT			043849 FT	1 0 00151 0 02 0439+65
FAIR OAKS AV				FAIR OAKS AV
(T139)				(T139)
LENGTH(AH 2165 BK 2153)	0201/0000		0200/0000	LENGTH(AH 2103 BK 2218)
			0190/2181	FAIR OAKS AV
				(T139)
NEW RD				NEW RD
(T422)				(T422)
BLAIR MILL RD				BLAIR MILL RD
(SR2026 SEG 0030/0000)				(SR2026 SEG 0030/0000)
BLAIR MILL RD				BLAIR MILL RD
(SR2026 SEG 0030/0000)	0191/1214		0190/1236	(SR2026 SEG 0030/0000)
HORSHAM				HORSHAM
UPPER MORELAND T	0191/1118			UPPER MORELAND T
WILLOW AV				WILLOW AV
(TWP)				(TWP)
WILLOW AV	0191/0824		0190/0865	WILLOW AV
(TWP)				(TWP)
LINDEN AV				LINDEN AV
(TWP)				(TWP)

DIR: N TOTAL LEN: 11.039 MI. DIST: 06-4 SR: 611
 LEFT MUN: UPPER MORELAND T RIGHT MUN: UPPER MORELAND T

LINDEN AV (TWP)	0191/0430	==	==	0190/0482	LINDEN AV (TWP)
SYCAMORE RD (TWP)					SYCAMORE RD (TWP)
SYCAMORE RD (TWP)	0191/0059	==	==	0190/0090	SYCAMORE RD (TWP)
MILL RD (SR2040 SEG 0010/0000)	0191/0023				
1 0 00151 0 02 0418+24	041727 FT			041631 FT	1 0 00151 0 02 0417+81
LENGTH(AH 2153 BK 3719)	0191/0000	5	5	0190/0000	MILL RD (SR2040 SEG 0010/0000)
				0180/3525	LENGTH(AH 2218 BK 3685) TO 2040/0010 SH
					(CONN)
				0180/2663	FROM 8041/0750 SH (CONN)
RAMP RD (SR8041 SEG 0750/0549)					RAMP RD (SR8041 SEG 0750/0549)
HOME DEPOT DR (PRDR)					HOME DEPOT DR (PRDR)
	0181/2497	==	==	0180/2485	
BMSEN 46/0611/0180/2304	0181/2343			0180/2345	BMSEN 46/0611/0180/2304
0 0 00000 0 00 0000+00					0 0 00000 0 00 0000+00
RAMP ROAD					RAMP ROAD
BMSBG 46/0611/0180/2304	0181/2302			0180/2304	BMSBG 46/0611/0180/2304
RAMP RD (SR8041 SEG 0250/0000)	0181/2062				
				0180/1866	RAMP RD (SR8041 SEG 0010/0000)
RAMP RD (SR8041 SEG 0760/1894)	0181/1855				(APRA) WILLOW GROVE IND
(APRA) WILLOW GROVE IND					MARYLAND RD (TWP)
MARYLAND RD (TWP)					
	0181/1323			0180/1323	
BMSEN 46/0611/0180/1196	0181/1221			0180/1226	BMSEN 46/0611/0180/1196
0 0 00000 0 00 0000+00					0 0 00000 0 00 0000+00
PENNYPACK BR					PENNYPACK BR
BMSBG 46/0611/0180/1196	0181/1191			0180/1196	BMSBG 46/0611/0180/1196
PA TPK (1-276)					PA TPK (1-276)
OP ID 46/7276/9903/4275	0181/0973			0180/0973	OP ID 46/7276/9903/4275
WYANDOTTE RD (TS18)					WYANDOTTE RD (TWP)
	0181/0525			0180/0518	
CONSOLIDATED RAIL CORPO					CONSOLIDATED RAIL CORPO
OVERPASS IS RR X-ING	0181/0320			0180/0320	OVERPASS IS RR X-ING
BMSEN 46/0611/0180/0000	0181/0022			0180/0022	BMSEN 46/0611/0180/0000
1 0 00151 0 02 0380+48	038008 FT			037946 FT	1 0 00151 0 02 0380+48
BRANCH PENNYPACK CREEK					BRANCH PENNYPACK CREEK

EXTRACT DATE: 12/21/2020
PRINT DATE: 12/23/2020

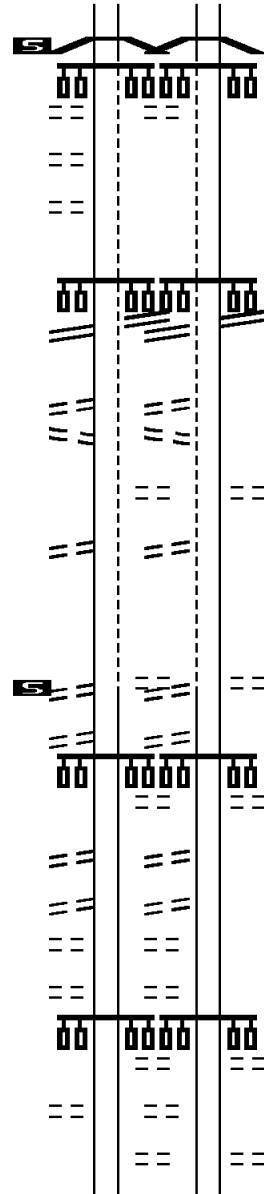
ROADWAY MANAGEMENT SYSTEM
SLD COUNTY/SR - ANNUAL PRINT

PAGE NUMBER: 204
COUNTY: MONTGOMERY

DIR: N TOTAL LEN: 11.039 MI.
LEFT MUN: UPPER MORELAND T

DIST: 06-4 SR: 611
RIGHT MUN: UPPER MORELAND T

BMSBG 46/0611/0180/0000
LENGTH(AH 3719 BK 2560) 0181/0000
BEST BUY PL
(PRDR)
KNOCK N KNOLL CR
(TWP) 0171/2363
ANDREA DR
(TWP) 0171/2024
FITZWATERTOWN RD
(SR2038 SEG 0080/0000) 0171/1757
FITZWATERTOWN RD
(SR2038 SEG 0080/0000) 0171/1565
LAWNTON RD
(TWP) 0171/0788
RUSSELL RD
(TWP) 0171/0731
GILPIN RD
(TWP) 0171/0455
GILPIN RD
(TWP) 0171/0368
1 0 00151 0 02 0354+93 035448 FT
ELLIS RD
(TWP)
ELLIS RD
(TWP)
LENGTH(AH 2560 BK 3742) 0171/0000
DALLAS RD
(TWP) 0161/3370
LINCOLN AV
(TWP) 0161/3290
CAMERON RD
(TWP) 0161/3023
BARRETT RD
(TWP) 0161/2682
ALLISON RD
(TWP) 0161/2156
SUMMIT AV
(TWP) 0161/1953
SUMMIT AV
(TWP) 0161/1916
CEDAR AV
(TWP) 0161/1603
CEDAR AV
(TWP) 0161/1563
NC EASTON RD



0180/0000
0170/2359
0170/1571
0170/0799
0170/0721
0170/0428
0170/0362
035397 FT
0170/0000
0160/3357
0160/3263
0160/3011
0160/2668
0160/2137
0160/1933
0160/1896
0160/1585
0160/1536

BMSBG 46/0611/0180/0000
LENGTH(AH 3685 BK 2549)
BEST BUY PZ
(PRDR)
FITZWATERTOWN RD
(SR2038 SEG 0080/0000)
FITZWATERTOWN RD
(SR2038 SEG 0080/0000)
LAWNTON RD
(TWP)
RUSSELL RD
(TWP)
GILPIN RD
(TWP)
GILPIN RD
(TWP)
1 0 00151 0 02 0354+93
ELLIS RD
(TWP)
ELLIS RD
(TWP)
LENGTH(AH 2549 BK 3714)
DALLAS RD
(TWP)
LINCOLN AV
(TWP)
CAMERON RD
(TWP)
BARRETT RD
(TWP)
ALLISON RD
(TWP)
SUMMIT AV
(TWP)
SUMMIT AV
(TWP)
CEDAR AV
(TWP)
CEDAR AV
(TWP)
CENTER AV

DIR: N TOTAL LEN: 11.039 MI. DIST: 06-4 SR: 611
 LEFT MUN: UPPER MORELAND T RIGHT MUN: UPPER MORELAND T

CENTER AV (TWP) OLD YORK RD (SR0263 SEG 0011/0000)	0161/1260		0160/1242	(TWP) OLD YORK RD (SR0263 SEG 0010/0000) (SR0263 SEG 0011/0000)
PARK AV (TWP)	0161/0924		0160/0903	PARK AV (TWP) OLD YORK RD (SR0263 SEG 0011/0000) (SR0263 SEG 0010/0000)
EASTON RD (CNTY) MEMORIAL DR (TWP)	0161/0392			NC EASTON RD
BR PENNYPACK CREEK STRUCTURE LENGTH 10 FT BMSID 46/0611/0160/0390	0161/0355		0160/0390	BR PENNYPACK CREEK STRUCTURE LENGTH 10 FT BMSID 46/0611/0160/0390
(AAR 593137)#TRKS 01 1 0 00151 0 02 0317+72 031706 FT DAVISVILLE RD (TWP) DAVISVILLE RD (SR2042 SEG 0010/0000)	0161/0042		0160/0384 0160/0046 031683 FT	(AAR 593137)#TRKS 01 1 0 00151 0 02 0317+72 DAVISVILLE RD (TWP) DAVISVILLE RD (SR2042 SEG 0010/0000)
LENGTH(AH 3742 BK 1916) CHERRY ST (TWP) CHURCH ST (TWP) CHURCH ST (TWP)	0161/0000 0151/1430		0160/0000 0150/1462	LENGTH(AH 3714 BK 1936) CHERRY ST (TWP) CHURCH ST (TWP) CHURCH ST (TWP)
INMAN TE (TWP) QUIGLEY AV (TWP) EVANS AV (TWP) 1 0 00151 0 02 0298+55 029790 FT MORELAND RD (SR0063 SEG 0542/0000)	0151/1007 0151/0783 0151/0575 0151/0283		0150/1063 0150/0811 0150/0581 0150/0286 029747 FT	INMAN TE (TWP) QUIGLEY AV (TWP) EVANS AV (TWP) 1 0 00151 0 02 0298+55 MORELAND RD (SR0063 SEG 0542/0000)

EXTRACT DATE: 12/21/2020
PRINT DATE: 12/23/2020

ROADWAY MANAGEMENT SYSTEM
SLD COUNTY/SR - ANNUAL PRINT

PAGE NUMBER: 201
COUNTY: MONTGOMERY

DIR: N TOTAL LEN: 11.039 MI.
LEFT MUN: ABINGTON T

DIST: 06-4 SR: 611
RIGHT MUN: ABINGTON T

Left Side (TWP)	Segment ID	Length (FT)	Right Side (TWP)	Segment ID	Length (FT)
(TWP)	0121/0451	023335	(TWP)	0120/0482	023297
1 0 00151 0 02 0234+86	0121/0000	023335 FT	1 0 00151 0 02 0234+04	0120/0000	023297 FT
LENGTH(AH 1468 BK 2858)			LENGTH(AH 1492 BK 2830)		
KEITH RD			KEITH RD		
(TWP)	0111/2488		(TWP)	0110/2488	
(APRA) ABINGTON MEMORIA			(APRA) ABINGTON MEMORIA		
WOODLAND RD			WOODLAND RD		
(TWP)	0111/1743		(TWP)	0110/1734	
HORACE AV			HORACE AV		
(TWP)	0111/1091		(TWP)	0110/1081	
ECKERD AV			ECKARD AV		
(TWP)	0111/0769		(TWP)	0110/0756	
GUERNSEY AV			GUERNSEY AV		
(TWP)	0111/0607		(TWP)	0110/0607	
			GUERNSEY AV		
1 0 00151 0 02 0205+58	0111/0000	020477 FT	1 0 00151 0 02 0205+58	0110/0000	020467 FT
SUSQUEHANNA RD			SUSQUEHANNA RD		
(SR2017 SEG 0050/0905)			(SR2017 SEG 0050/0905)		
LENGTH(AH 2858 BK 2935)			LENGTH(AH 2830 BK 2944)		
ADAMS AV			ADAMS AV		
(TWP)	0101/2475		(TWP)	0100/2487	
ABINGTON LIBRARY			ABINGTON LIBRARY		
(PRDR)			(PRDR)		
RYDAL WY			RYDAL WY		
(TWP)	0101/1988		(TWP)	0100/2009	
OLD ORCHARD RD					
(TWP)	0101/1823				
			0100/1820		
CANTERBURY RD			(TWP)	0100/1509	
(TWP)	0101/1468		(TWP)	0100/1241	
WOODCREST RD			(TWP)	0100/0768	
(TWP)	0101/1215		(TWP)	0100/0323	
			(PRDR)	017523 FT	
NOBLE TOWN CTR			1 0 00151 0 01 0176+17		
(PRDR)			017542 FT		
1 0 00151 0 01 0176+17	0101/0311	017542 FT	1 0 00151 0 01 0176+17		

EXTRACT DATE: 12/21/2020
PRINT DATE: 12/23/2020

ROADWAY MANAGEMENT SYSTEM
SLD COUNTY/SR - ANNUAL PRINT

PAGE NUMBER: 200
COUNTY: MONTGOMERY

DIR: N TOTAL LEN: 11.039 MI.
LEFT MUN: ABINGTON T

DIST: 06-4 SR: 611
RIGHT MUN: ABINGTON T

Left Side Description	Left Side Stationing	Right Side Stationing	Right Side Description
HARTE RD (TWP)			HARTE RD (TWP)
LENGTH(AH 2935 BK 2590)	0101/0000	0100/0000	LENGTH(AH 2944 BK 2613)
FAIRWAY RD (TWP)	0091/2510	0090/2559	FAIRWAY RD (TWP)
BAEDER RD (TWP)	0091/1819	0090/2438	LC TO FAIRWAY RD (CONN)
HILLTOP RD (TWP)	0091/1683	0090/1872	BAEDER RD (TWP)
BMSEN 46/0611/0090/1530 0 0 0000 0 00 0000+00	0091/1555	0090/1645	BMSEN 46/0611/0090/1530 0 0 0000 0 00 0000+00
SOUTHEASTERN PA TRAN RR BMSBG 46/0611/0090/1530	0091/1440	0090/1530	SOUTHEASTERN PA TRAN RR BMSBG 46/0611/0090/1530
ABINGTON JENKINTOWN B	0091/1410	0090/1410	ABINGTON JENKINTOWN B
RODMAN AV (TWP)			RODMAN AV (TWP)
RODMAN AV (TWP)	0091/1297	0090/1360	RODMAN AV (TWP)
MADERIA AV (TWP)	0091/0628	0090/0672	MADERIA AV (TWP)
1 0 00151 0 01 0150+21 014952 FT		0090/0040	CLOVERLY RD (BORO)
CLOVERLY RD (BORO)		014910 FT	1 0 00151 0 01 0149+28
LENGTH(AH 2590 BK 2704)	0091/0000	0090/0000	RYDAL RD (BORO)
RYDAL RD (BORO)	0081/2640		LENGTH(AH 2613 BK 2603)
HILLSIDE AV (BORO)	0081/2304	0080/2252	HILLSIDE AV (BORO)
VISTA RD (BORO)	0081/2092	0080/2040	VISTA RD (BORO)
CHERRY ST (BORO)	0081/1914	0080/1862	CHERRY ST (BORO)
HOMESTEAD RD (BORO)	0081/1764	0080/1713	HOMESTEAD RD (BORO)
WEST AV (BORO)	0081/1544	0080/1502	WEST AV (BORO)

EXTRACT DATE: 12/21/2020
PRINT DATE: 12/23/2020

ROADWAY MANAGEMENT SYSTEM
SLD COUNTY/SR - ANNUAL PRINT

PAGE NUMBER: 199
COUNTY: MONTGOMERY

DIR: N TOTAL LEN: 11.039 MI.
LEFT MUN: JENKINTOWN B

DIST: 06-4 SR: 611
RIGHT MUN: JENKINTOWN B

Left Side Description	Left Side Stationing	Diagram	Right Side Stationing	Right Side Description
(SR2021 SEG 0040/0000) WEST AV (BORO)				(SR2021 SEG 0040/0000) WEST AV (BORO)
GREENWOOD AV (SR2021 SEG 0033/0648) GREENWOOD AV (BORO)	0081/1178 0081/0941		0080/1126 0080/0886	GREENWOOD AV (SR2021 SEG 0033/0648) GREENWOOD AV (BORO)
SUMMIT AV (BORO) HARPER AV (BORO)	0081/0886 0081/0604		0080/0834 0080/0552	SUMMIT AV (BORO) HARPER AV (BORO)
1 0 00151 0 01 0123+15 012248 FT WASHINGTON LN (BORO) WASHINGTON LN (BORO)	0081/0249		0080/0192	0080/0192
JENKINTOWN ABINGTON T LENGTH(AH 2704 BK 1012)	0081/0000		012307 FT	1 0 00151 0 01 0123+15 WASHINGTON LN (BORO) WASHINGTON LN (BORO)
ABINGTON JENKINTOWN B JENKINTOWN ABINGTON T 1 0 00151 0 01 0113+01 011236 FT WYNCOTE RD (TWP) PAVILION DR (TWP)	0071/0867 0071/0444		0080/0000 0070/1040 0070/0962 0070/0455 011244 FT	LENGTH(AH 2603 BK 1063) JENKINTOWN ABINGTON T ABINGTON JENKINTOWN B JENKINTOWN ABINGTON T 1 0 00151 0 01 0112+90 WYNCOTE RD (TWP) PAVILION DR (TWP)
LENGTH(AH 1012 BK 1126) LENOX RD (TWP)	0071/0000 0061/0543		0070/0000 0060/0561 0060/0228 010094 FT	LENGTH(AH 1063 BK 1150) LENOX RD (TWP) GORDON RD (TWP) 1 0 00151 0 01 0101+75 TOWNSHIP LINE RD (SR0073 SEG 0651/1341) (SR0073 SEG 0650/1367)
1 0 00151 0 01 0101+75 010110 FT TOWNSHIP LINE RD (SR0073 SEG 0651/1341) (SR0073 SEG 0650/1367)				TOWNSHIP LINE RD (SR0073 SEG 0651/1341) (SR0073 SEG 0650/1367)
ABINGTON CHELTENHAM T LENGTH(AH 1126 BK 1855)	0061/0000		0060/0000 0050/1674	ABINGTON CHELTENHAM T LENGTH(AH 1150 BK 1787) TO 0073/0650 SH (CONN)

EXTRACT DATE: 12/21/2020
PRINT DATE: 12/23/2020

ROADWAY MANAGEMENT SYSTEM
SLD COUNTY/SR - ANNUAL PRINT

PAGE NUMBER: 198
COUNTY: MONTGOMERY

DIR: N TOTAL LEN: 11.039 MI.
LEFT MUN: CHELTENHAM T

DIST: 06-4 SR: 611
RIGHT MUN: CHELTENHAM T

MEETINGHOUSE RD
(TWP)
MEETINGHOUSE RD
(TWP)

1 0 00151 0 01 0083+30 0051/0419
FOXCROFT RD 008255 FT

(TWP)
LENGTH(AH 1855 BK 1601) 0051/0000
LC TO OLD YORK RD SPUR (CONN) 0041/1232

OLD YORK RD SPUR
(TWP)
GREEN BRAIR RD
(TWP)

0041/1050

BMSEN 46/0611/0040/0000 0041/0047
1 0 00151 0 00 0066+90 006654 FT

TACONY CR.
BMSBG 46/0611/0040/0000 0041/0000
LENGTH(AH 1601 BK 1361) TO 2023/0040 SH (CONN) 0031/1163

CHURCH RD
(SR2023 SEG 0040/1745)
CHURCH RD
(SR2023 SEG 0040/1745)

0031/1011

STAHR RD
(TWP)

0031/0576

SOUTHEASTERN PENNSYLVAN
OVERPASS IS RR X-ING 0031/0319
1 0 00151 0 00 0053+08 005293 FT

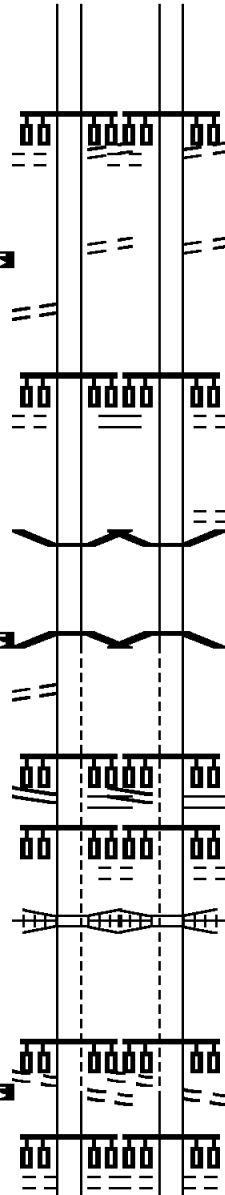
CHELTEN HILLS RD
(TWP)

ELKINS AV
(TWP)

LENGTH(AH 1361 BK 2531) 0031/0000

SPRING AV
(TWP)

0021/1674



0050/0390
008307 FT

0050/0000

0040/1057

0040/0144
0040/0047
006659 FT

0040/0000

0030/1017

0030/0599

0030/0319
005244 FT

0030/0000

0020/1645

MEETINGHOUSE RD
(TWP)
MEETINGHOUSE RD
(TWP)

1 0 00151 0 01 0083+30
FOXCROFT RD

(TWP)
LENGTH(AH 1787 BK 1648)
OLD YORK RD SPUR
(TWP)

GREEN BRAIR RD
(TWP)

FOREST AV
(TWP)

BMSEN 46/0611/0040/0000
1 0 00151 0 00 0066+90

TACONY CR.
BMSBG 46/0611/0040/0000
LENGTH(AH 1648 BK 1415)

CHURCH RD
(SR2023 SEG 0040/1745)
CHURCH RD
(SR2023 SEG 0040/1745)

STAHR RD
(TWP)

SOUTHEASTERN PENNSYLVAN
OVERPASS IS RR X-ING
1 0 00151 0 00 0053+08

CHELTEN HILLS RD
(TWP)

ELKINS AV
(TWP)

LENGTH(AH 1415 BK 2468)

SPRING AV
(TWP)

EXTRACT DATE: 12/21/2020
PRINT DATE: 12/23/2020

ROADWAY MANAGEMENT SYSTEM
SLD COUNTY/SR - ANNUAL PRINT

PAGE NUMBER: 197
COUNTY: MONTGOMERY

DIR: N TOTAL LEN: 11.039 MI.
LEFT MUN: CHELTENHAM T

DIST: 06-4 SR: 611
RIGHT MUN: CHELTENHAM T

Left Side Description	Left Side Stationing	Centerline	Right Side Stationing	Right Side Description
WEBB RD (TWP)	0021/1244	==	0020/1209	WEBB RD (TWP)
ASHBOURNE RD (SR2025 SEG 0030/0000)	0021/0790	00 0000 00	0020/0767	ASHBOURNE RD (SR2025 SEG 0030/0000)
ASHBOURNE RD (SR2025 SEG 0020/2303)	0021/0726	00 0000 00	0020/0697	ASHBOURNE RD (SR2025 SEG 0020/2303)
STETSON RD (TWP)	0021/0364	==	0020/0337	STETSON RD (TWP)
BMS EN 46/0611/0020/0000 1 0 00151 0 00 0027+99 0	0021/0012 02762 FT	~	0020/0012 002776 FT	BMS EN 46/0611/0020/0000 1 0 00151 0 00 0027+99
TACONY BR. BMSBG 46/0611/0020/0000 LENGTH(AH 2531 BK 2762)	0021/0000	5 ~ 5	0020/0000	TACONY BR. BMSBG 46/0611/0020/0000 LENGTH(AH 2468 BK 2776)
ACADEMY LN (TWP)	0011/2632	==	0010/2641	ACADEMY LN (TWP)
JUNIPER AV (TWP)	0011/2184	==		
MELROSE AV (TWP)	0011/1950	==	0010/1939	MELROSE AV (TWP)
MELROSE AV (TWP)	0011/1900	00 0000 00	0010/1907	MELROSE AV (TWP)
DEVELON RD (TWP)	0011/1625	==		
BEECH AV (TWP)	0011/1331	==	0010/1553	STRATFORD AV (TWP)
ANSLEY AV (TWP)	0011/1117	==	0010/1116	ANSLEY AV (TWP)
WILLOW AV (TWP)	0011/0640	00 0000 00	0010/0634	WILLOW AV (TWP)
VALLEY RD (TWP)	0011/0474	00 0000 00	0010/0471	VALLEY RD (TWP)
1 0 00151 0 00 0000+00 000000 FT			000000 FT	1 0 00151 0 00 0000+00
RAMP TO 0309N (TWP)			NC OL	OLD YORK RD RAMP TO 309N (TWP)
RAMP FROM 1002W (TWP)				RAMP FROM 1002W (TWP)
OLD YORK RD (SR0611 SEG 0190/2653)	INTER-BK		INTER-BK	OLD YORK RD (SR0611 SEG 0190/2653)
MFC BEGIN = B		00 0000 00		MFC BEGIN = B
LENGTH(AH 2762 BK 0000)	0011/0000	5 ~ 5	0010/0000	LENGTH(AH 2776 BK 0000)

EXTRACT DATE: 12/21/2020 ROADWAY MANAGEMENT SYSTEM PAGE NUMBER: 196
 PRINT DATE: 12/23/2020 SLD COUNTY/SR - ANNUAL PRINT COUNTY: MONTGOMERY
 DIR: B TOTAL LEN: 4.863 MI. DIST: 06-4 SR: 563
 LEFT MUN: SALFORD T RIGHT MUN: SALFORD T

025677 FT

025677 FT AH-BUCKS (09)
 INTER-AHD RIDGE RD
 (SR0563 SEG 0010/0000)
 COUNTY LINE RD
 (SR4027 SEG 0090/0000)

0080/2698

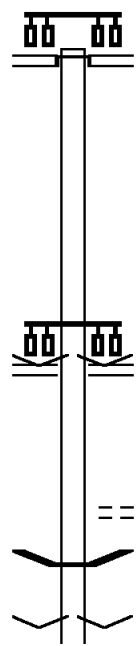
022979 FT

022979 FT 1 0 00386 0 00 0230+06
 VILLAGE: NACEVILLE
 ALLENTOWN RD
 (SR1001 SEG 0230/0000)

0080/0000 LENGTH(AH 2698 BK 2568)

020411 FT

0070/1015 COUNTRY VIEW WY
 (T469)
 0070/0234 BMS EN 46/7476/9900/3744
 020411 FT 1 0 00386 0 00 0204+35
 VILLAGE: TYLERSPORT
 PA TPK (I-476)



DIR: B TOTAL LEN: 4.863 MI. DIST: 06-4 SR: 563
 LEFT MUN: SALFORD T RIGHT MUN: SALFORD T

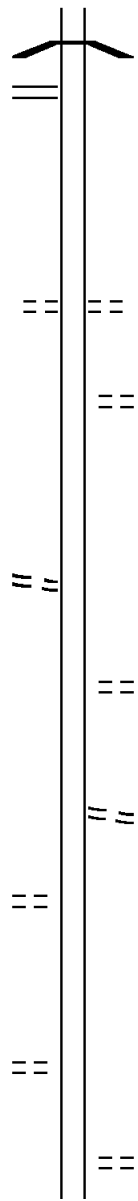
WHITES MILL RD
 (SR1023 SEG 0010/0000) 0060/1951

018060 FT

DIETZ MILL RD
 (T400) 0050/0060
 014782 FT

STOUDTS LN
 (PRDR) 0040/1650

1 0 00386 0 00 0109+90 010964 FT
 KING RD
 (T448) 0040/0000



0070/0000 BMSBG 46/7476/9900/3744
 LENGTH(AH 2568 BK 2351)

018060 FT 1 0 00386 0 00 0180+63
 SCHULTZ RD

0060/0000 (T414)
 LENGTH(AH 2351 BK 3278)

0050/2200 WEBBER RD
 (T410)

014782 FT 1 0 00386 0 00 0148+00
 DIETZ MILL RD

0050/0000 (T400)
 LENGTH(AH 3278 BK 3818)

0040/2587 SUGAR HILL DR
 (T464)

010964 FT

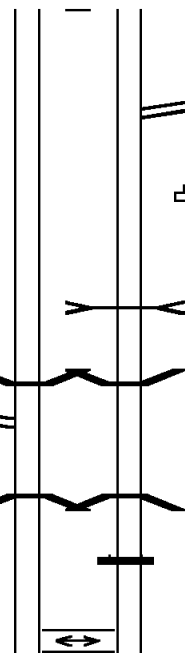
0040/0000 LENGTH(AH 3818 BK 3577)

0030/2672 BELTZ RD
 (T420)

DIR: B TOTAL LEN: 4.863 MI. DIST: 06-4 SR: 563
 LEFT MUN: SALFORD T RIGHT MUN: SALFORD T

Left Side Description	Left Side Length	Right Side Description	Right Side Length	Right Side Stationing
HARDER RD (T458)	007387 FT 0030/0000	MORWOOD RD (SR1021 SEG 0030/2866) LENGTH(AH 3577 BK 3439)	007387 FT 0030/0000	1 0 00386 0 00 0074+00
		VILLAGE: SALFORD TWP. MOYER RD (T380) BARNDT RD (SR1056 SEG 0020/1828) SALFORD UPPER SALFORD T		
		UPPER SALFORD T	003948 FT 0020/0000	1 0 00386 0 00 0039+55
SALFORD UPPER SALFORD T TOWNSHIP LINE RD (T380)	0010/2547 0010/2542	LENGTH(AH 3439 BK 3948)		
SUMNEYTOWN PK (SR0063 SEG 0042/2672)	000000 FT 0010/0000	NC RIDGE RD MFC BEGIN = C LENGTH(AH 3948 BK 0000)	000000 FT 0010/0000	1 0 00386 0 00 0000+00

TURNPIKE RAMP RD (TNPK)	029103 FT 0195/0940	*				
					029003 FT * REF-AHD	TURNPIKE RAMP RD (TNPK) RAMP B RD (SR8024 SEG 0020/0000)
RETAINING WALL END BMSID 46/0476/0191/1929	0195/0898	▬			0194/0800	
RETAINING WALL BEGIN BMSID 46/0476/0191/1929	0195/0677	▬			0194/0757	RETAINING WALL BMSID 46/0476/0190/2218
						TRB PLYMOUTH STRUCTURE LENGTH 10 FT BMSID 46/0476/0194/0600
RETAINING WALL END BMSID 46/0476/0191/1590	0195/0530	▬			0194/0600	
BMSEN 46/0476/0194/0478	0195/0529	▬			0194/0565	BMSEN 46/0476/0194/0478
RAMP D RD (SR8024 SEG 0500/2907)	0195/0504	▬				
0 0 0000 0 00 0000+00						0 0 0000 0 00 0000+00
NORFOLK SOUTHERN RAI RR BMSBG 46/0476/0194/0478	0195/0442	▬			0194/0478	NORFOLK SOUTHERN RAI RR BMSBG 46/0476/0194/0478
					0194/0395	SIGN: SHAPE OR TUBE BMSID 46/0476/0194/0395
RETAINING WALL BEGIN BMSID 46/0476/0191/1590	0195/0375	▬				
MAINTENANCE CROSSOVER R (CONN)	0195/0357	▬			0194/0304	MAINTENANCE CROSSOVER R (CONN)



DIR: N TOTAL LEN: 5.512 MI. DIST: 06-4 SR: 476
 LEFT MUN: PLYMOUTH T RIGHT MUN: PLYMOUTH T

Stationing	Length	Structure	Sign	Notes
022909 FT	0185/0000			
022985 FT	0184/0000			
0180/2559		RAMP B RD		
0180/2020		RAMP A RD		
0180/1201		SIGN: 4 CHORD TRUSS		
		BMSID 46/0476/0180/1201		
020302 FT	0181/0550			
0204+38	020269 FT			
0180/0000				
0175/2140	0175/2140			
0174/1240		SIGN: CANTILEVER		
		BMSID 46/0476/0174/1240		
0175/1226	0175/1226			
0175/0666	0175/0806			
0175/0666				
0174/0527	0175/0556			
0174/0391	0174/0391			
017756 FT	0174/0000			
0174/0630				
0174/0527				
0174/0391				
017756 FT				
0174/0000				
0170/2069				
0170/1769				
0170/1453				
0170/1180				
015499 FT	015413 FT			
0170/0000				
0164/2997				

DIR: N TOTAL LEN: 5.512 MI. DIST: 06-4 SR: 476
 LEFT MUN: PLYMOUTH T RIGHT MUN: PLYMOUTH T

PLYMOUTH WEST CONSHOHOCKEN B	0165/2078		0164/2280	PLYMOUTH WEST CONSHOHOCKEN B
0 0 00000 0 00 0000+00 CONSHOHOCKEN RD BMSBG 46/0476/0165/1166 0165/1166 SIGN: CANTILEVER BMSID 46/0476/0165/1115 0165/1115			0164/1055	0 0 00000 0 00 0000+00 CONSHOHOCKEN RD BMSBG 46/0476/0164/1055
1 0 01010 0 00 0125+60 012320 FT LENGTH(AH 3179 BK 2640) 0165/0000 BMSEN 46/0476/0161/1939 0161/2544			012416 FT 0164/0000 0160/2620	1 0 01010 0 00 0125+60 LENGTH(AH 2997 BK 2663) BMSEN 46/0476/0160/2015
1 0 01010 0 00 0116+87 BALLIGOMINGO RD BMSBG 46/0476/0161/1939 0161/1939 SIGN: 3 CHORD TRUSS BMSID 46/0476/0161/1066 0161/1550 EMERGENCY CROSSOVER RD (CONN) 0161/1330			0160/2015 0160/1410 0160/0850	0 0 00000 0 00 0000+00 BALLIGOMINGO RD BMSBG 46/0476/0160/2015 EMERGENCY CROSSOVER RD (CONN) RAMP P RD (SR8006 SEG 0520/1430)
RAMP W RD (SR8006 SEG 0250/0000) 0161/0698 BMSEN 46/0476/0161/0396 0161/0652 0 0 00000 0 00 0000+00 MATSONFOR RD BMSBG 46/0476/0161/0396 0161/0396			0160/0704 0160/0469 0160/0206	BMSEN 46/0476/0160/0469 0 0 00000 0 00 0000+00 MATSONFOR RD RAMP O RD (SR8006 SEG 0500/0000)
ARAMINGO CK STRUCTURE LENGTH 8 FT BMSID 46/0476/0160/0050 0161/0050 1 0 01010 0 00 0098+97 009680 FT WEST CONSHOHOCKEN LOWER MERION T MILEPOST 016.00 LENGTH(AH 2640 BK 2580) 0161/0000			0160/0050 009753 FT 0160/0000	ARAMINGO CK STRUCTURE LENGTH 8 FT BMSID 46/0476/0160/0050 1 0 01010 0 00 0098+97 WEST CONSHOHOCKEN LOWER MERION T MILEPOST 016.00 LENGTH(AH 2663 BK 2678) SIGN: 3 CHORD TRUSS
BMSEN 46/0476/0155/1781 0155/2351 0 0 00000 0 00 0000+00 RAMP S (SB) BMSBG 46/0476/0155/1781 0155/1781			0154/2635 0154/2522 0154/1946 0154/1805	BMSID 46/0476/0154/2635 BMSEN 46/0476/0154/1946 0 0 00000 0 00 0000+00 RAMP S (WB) BMSBG 46/0476/0154/1946 SIGN: CANTILEVER BMSID 46/0476/0154/1805 RAMP D RD

DIR: N TOTAL LEN: 5.512 MI. DIST: 06-4 SR: 476
 LEFT MUN: LOWER MERION T RIGHT MUN: LOWER MERION T

Stationing	Description	Stationing	Description
0155/1174	LOWER MERION WEST CONSHOHOCKEN B	0154/1615	(SR8006 SEG 0760/0000) LOWER MERION WEST CONSHOHOCKEN B
0155/0111	RAMP M RD (SR8006 SEG 0280/2100)	0154/1168	WEST CONSHOHOCKEN B
0071+10	WEST CONSHOHOCKEN LOWER MERION T	007075 FT	1 0 01010 0 00 0071+14 WEST CONSHOHOCKEN LOWER MERION T
0155/0000	LENGTH(AH 2580 BK 2640)	0154/0000	LENGTH(AH 2678 BK 2646)
		0150/2587	SIGN: 4 CHORD TRUSS BMSID 46/0476/0150/2587
0044+70	1 0 01010 0 00 0044+70	004429 FT	1 0 01010 0 00 0044+74
0151/0000	MILEPOST 015.00 LENGTH(AH 2640 BK 2640)	0150/0000	MILEPOST 015.00 LENGTH(AH 2646 BK 2626)
0145/2457	OP ID 46/3030/0040/0000	0144/2443	OP ID 46/3030/0040/0000
0145/1431	BMS EN 46/0476/0145/1321	0144/1411	BMS EN 46/0476/0144/1301
0145/1321	0 0 00000 0 00 0000+00 MONTGOMER AV	0144/1301	1 0 01010 0 00 0031+12 MONTGOMER AV
0145/0665	BMSBG 46/0476/0145/1321 MAINTENANCE CROSSOVER R (CONN)	0144/1040	BMSBG 46/0476/0144/1301 SIGN: 3 CHORD TRUSS
0018+13	1 0 01010 0 00 0018+13	0144/0665	BMSID 46/0476/0144/1160 MAINTENANCE CROSSOVER R (CONN)
0145/0000	LENGTH(AH 2640 BK 1820)	001803 FT	1 0 01010 0 00 0017+97
0143/1059	SIGN: 4 CHORD TRUSS BMSID 46/0476/0143/1059	0144/0000	LENGTH(AH 2626 BK 1803)
000000 FT	1 0 01010 0 00 0000+00		
0143/0000	MID COUNTY EX (SR0476 SEG 0141/0881) MFC BEGIN = A	* REF-BK	MID COUNTY EX (SR0476 SEG 0140/0829) MFC BEGIN = A
	LENGTH(AH 1820 BK 0000)	0142/0000	BK-DELAWARE (23) LENGTH(AH 1803 BK 0000)

EXTRACT DATE: 12/21/2020 ROADWAY MANAGEMENT SYSTEM PAGE NUMBER: 188
 PRINT DATE: 12/23/2020 SLD COUNTY/SR - ANNUAL PRINT COUNTY: MONTGOMERY
 DIR: B TOTAL LEN: 12.899 MI. DIST: 06-4 SR: 463
 LEFT MUN: HORSHAM T RIGHT MUN: HORSHAM T

EASTON RD 068025 FT
 (SR0611 SEG 0211/0000)
 (SR0611 SEG 0210/0000)

EASTON RD
 (SR0611 SEG 0211/0000)
 (SR0611 SEG 0210/0000) 0263/0997
 CENTRAL AV



068107 FT EASTON RD
 (SR0611 SEG 0210/0000)
 (SR0611 SEG 0211/0000)

EASTON RD
 (SR0611 SEG 0210/0000)
 (SR0611 SEG 0211/0000) 0262/0997
 CENTRAL AV

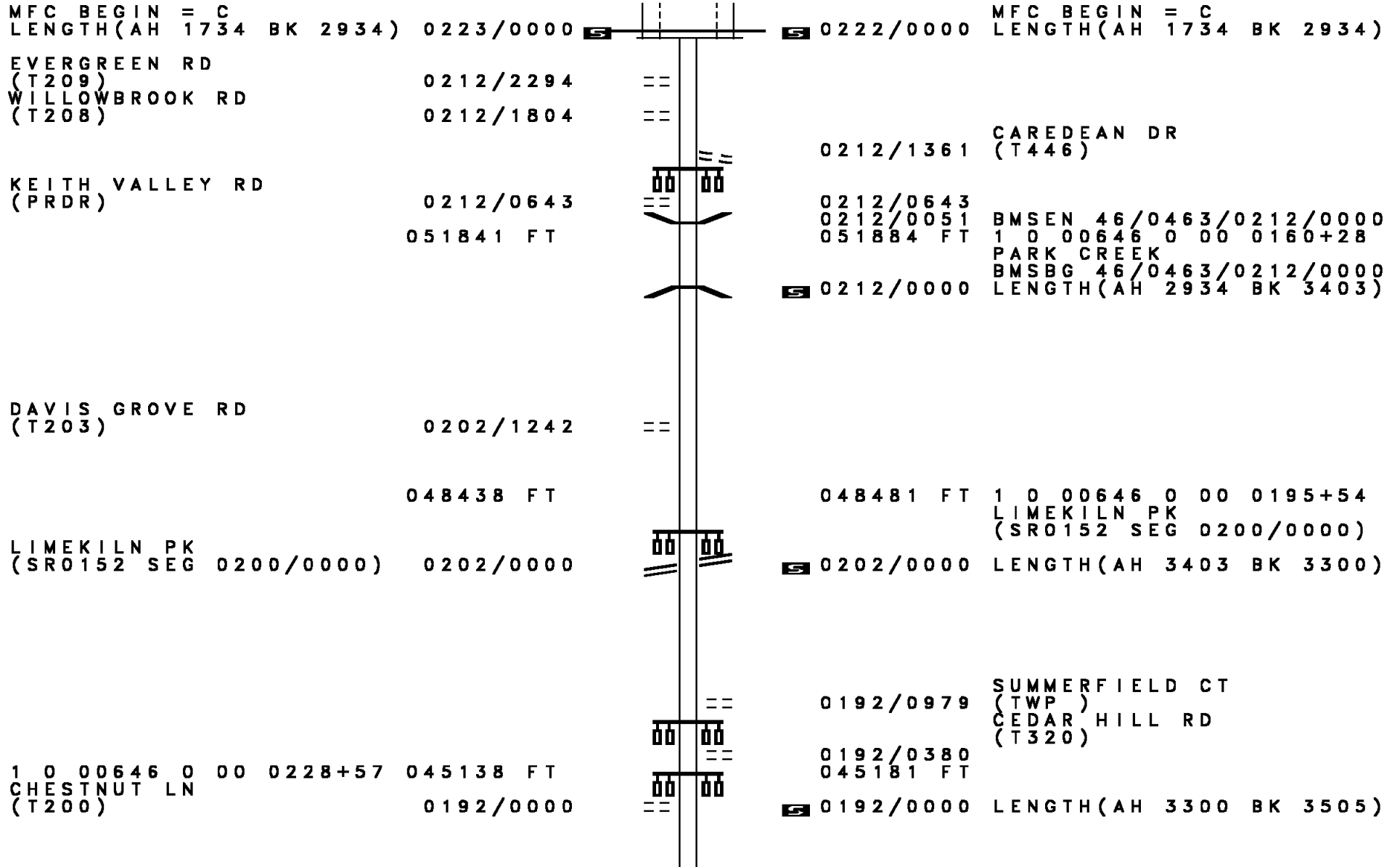
DIR: B TOTAL LEN: 12.899 MI. DIST: 06-4 SR: 463
 LEFT MUN: HORSHAM T RIGHT MUN: HORSHAM T

Stationing	Description	Stationing	Description
0263/0529	(T163)	0262/0529	(T163)
0 0 00000 0 00 0000+00 067028 FT	DRESHER RD	0262/0096	LC FROM DRESHER RD
(T400)	(T400)	067110 FT	(CONN)
DRESHER RD	DRESHER RD	0 0 00000 0 00 0000+00	DRESHER RD
(T400)	(T400)		(T400)
LENGTH(AH 0997 BK 2593)	0263/0000	LENGTH(AH 0997 BK 2613)	0262/0000
LC FROM DRESHER RD	0253/2471		
(CONN)			
E AV	0253/1844	E AV	0252/1848
(T438)		(T438)	
D AV	0253/1549	D AV	0252/1554
(T437)		(T437)	
C AV	0253/1265	C AV	0252/1271
(T436)		(T436)	
NORRISTOWN RD	0253/1219	NORRISTOWN RD	0252/1202
(T158)		(T158)	
B AV	0253/0966	B AV	0252/0974
(T435)		(T435)	
A AV	0253/0676	A AV	0252/0685
(T434)		(T434)	
SAW MILL LN	0253/0381	SAW MILL LN	0252/0391
(T433)		(T433)	
0 0 00000 0 00 0000+00 064435 FT	0253/0000	1 0 00646 0 00 0036+24	0252/0000
HIGHLAND AV	0243/1822	HIGHLAND AV	0242/1822
(T432)		(T432)	
LENGTH(AH 2593 BK 2195)	0243/1239	LENGTH(AH 2613 BK 2203)	0242/1239
MAPLE AV		MAPLE AV	
(T143)		(T143)	
WALNUT AV		WALNUT AV	
(T430)		(T430)	
0 0 00000 0 00 0000+00 062240 FT		062294 FT	1 0 00646 0 00 0058+46
NORRISTOWN RD		NORRISTOWN RD	
(SR2052 SEG 0092/3684)		(SR2052 SEG 0092/3684)	
LENGTH(AH 2195 BK 3490)	0243/0000	LENGTH(AH 2203 BK 3497)	0242/0000

DIR: B TOTAL LEN: 12.899 MI. DIST: 06-4 SR: 463
 LEFT MUN: HORSHAM T RIGHT MUN: HORSHAM T

Left Side Data	Center Line	Right Side Data
(T402) PRECISION DR (T401) 0233/1925	==	0232/1925 (T402) PRECISION DR (T401)
0233/1328	==	0232/1328
0 0 00000 0 00 0000+00 058750 FT PRIVET RD (T177)	==	058797 FT 1 0 00646 0 00 0092+35 PRIVET RD (T177)
LENGTH(AH 3490 BK 2241) 0233/0000	==	0232/0000 LENGTH(AH 3497 BK 2245)
PROGRESS DR (TWP) 0225/1632	==	0224/1632 PROGRESS DR (TWP)
LC TO TOURNAMENT DR (CONN) 0225/0118	==	0224/0073 LC FROM HIGH SCHOOL RD (CONN) 056552 FT
0 0 00000 0 00 0000+00 056509 FT TOURNAMENT DR (PRDR) HIGH SCHOOL RD (GOVT)	==	0 0 00000 0 00 0000+00 TOURNAMENT DR (PRDR) HIGH SCHOOL RD (GOVT)
LENGTH(AH 2241 BK 1734) 0225/0000	==	0224/0000 LENGTH(AH 2245 BK 1734)
LC FROM TOURNAMENT DR (CONN) 0223/1647	==	0222/1634 LC TO HIGH SCHOOL RD (CONN)
BMS EN 46/0463/0222/0409 0223/0414 0 0 00000 0 00 0000+00 BR. PARK CK. BMSBG 46/0463/0222/0409 0223/0398 0 0 00000 0 00 0000+00 054775 FT (APRA) BALIGTON BUSINES BABYLON RD (T301)	==	0222/0425 BMS EN 46/0463/0222/0409 0 0 00000 0 00 0000+00 BR. PARK CK. 0222/0409 BMSBG 46/0463/0222/0409 054818 FT 1 0 00646 0 00 0131+06 (APRA) BALIGTON BUSINES BABYLON RD (T301)
BABYLON RD (T301)	==	BABYLON RD (T301)

DIR: B TOTAL LEN: 12.899 MI. DIST: 06-4 SR: 463
 LEFT MUN: HORSHAM T RIGHT MUN: HORSHAM T



DIR: B TOTAL LEN: 12.899 MI. DIST: 06-4 SR: 463
 LEFT MUN: HORSHAM T RIGHT MUN: HORSHAM T

COLBY LN
(BORO)

0182/1300

041633 FT

GREEN TREE TAVERN RD
(TWP)


0172/2921

KENAS RD
(SR2014 SEG 0030/0000)

0172/0952

037795 FT

034665 FT



0182/1943 HIGHGATE DR
(BORO)

041676 FT 1 0 00646 0 00 0265+14
LOWER STATE RD
(T363)

S 0182/0000 LENGTH(AH 3505 BK 3838)

0172/3107 HORSHAM
MONTGOMERY T

0172/0952

037838 FT 1 0 00646 0 00 0301+85
HARTMAN RD
(SR2014 SEG 0020/3468)

S 0172/0000 LENGTH(AH 3838 BK 3130)

0162/2233 LC FROM PHEASANT RUN
(CONN)
PHEASANT RUN WY
(TWP)

0162/2158 LC TO PHEASANT RUN
(CONN)
0162/2074

034708 FT 1 0 00646 0 00 0331+37
STUMP RD
(T375)

DIR: B TOTAL LEN: 12.899 MI. DIST: 06-4 SR: 463
 LEFT MUN: MONTGOMERY T RIGHT MUN: MONTGOMERY T

LITTLE NESHAMINY CR
 STRUCTURE LENGTH 18 FT
 BMSID 46/0463/0152/2086 0153/2055

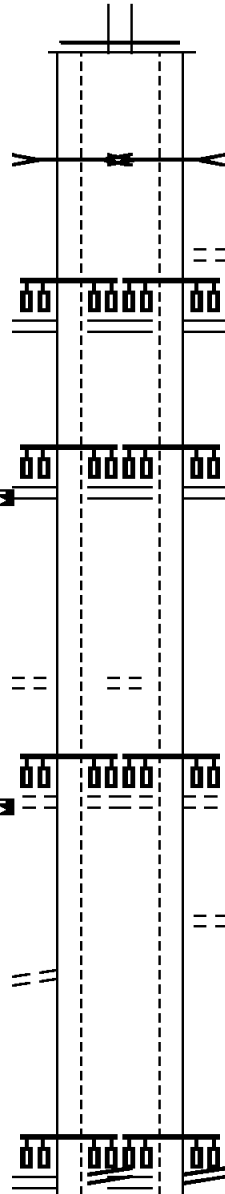
US 202 PARKWAY
 (SR0202 SEG 0364/0000) 0153/0971

0 0 00000 0 00 0000+00 031831 FT
 UPPER STATE RD
 (SR2012 SEG 0020/0000)
 LENGTH(AH 2834 BK 2564) 0153/0000

MONTGOMERY GLEN DR
 (T470) 0143/0407
 0 0 00000 0 00 0000+00 029267 FT
 NORTH WALES RD
 (T458)
 LENGTH(AH 2564 BK 1508) 0143/0000

TO 2202/0070 SH
 (CONN) 0133/0129
 0 0 00000 0 00 0402+25 027759 FT
 BETHLEHEM PK
 (SR2202 SEG 0071/0000)
 (SR2202 SEG 0070/0000)
 DOYLESTOWN RD
 (SR2202 SEG 0071/0000)
 (SR2202 SEG 0070/0000)

BETHLEHEM PK



0162/0000 MFC BEGIN = C
 LENGTH(AH 3130 BK 2861)

0152/2086 LITTLE NESHAMINY CR
 STRUCTURE LENGTH 18 FT
 BMSID 46/0463/0152/2086

0152/1041 GENERAL HANCOCK BL
 (PRDR)
 US 202 PARKWAY
 (SR0202 SEG 0364/0000)
 0152/0982

031847 FT 1 0 00646 0 00 0361+83
 UPPER STATE RD
 (SR2012 SEG 0020/0000)
 LENGTH(AH 2861 BK 2564) 0152/0000

0142/0407 MONTGOMERY GLEN DR
 (T470) 0142/0407
 029283 FT 1 0 00646 0 00 0387+47
 NORTH WALES RD
 (T458)
 LENGTH(AH 2564 BK 1549) 0142/0000

0132/0161 FROM 0309/0330 SH
 (CONN)
 027734 FT 0 0 00000 0 00 0402+25
 BETHLEHEM PK
 (SR2202 SEG 0070/0000)
 (SR2202 SEG 0071/0000)
 DOYLESTOWN RD
 (SR2202 SEG 0070/0000)
 (SR2202 SEG 0071/0000)

BETHLEHEM PK

DIR: B TOTAL LEN: 12.899 MI. DIST: 06-4 SR: 463
 LEFT MUN: MONTGOMERY T RIGHT MUN: MONTGOMERY T

(SR0309 SEG 0340/0000) (SR0309 SEG 0341/0000) LENGTH(AH 1508 BK 1530) FROM 0309/0341 SH (CONN)	0133/0000 0123/1252		0132/0000 0122/0666 0122/0572 0122/0462 026229 FT 0122/0000 0112/0776 024426 FT 0112/0000 0102/3822 0102/2592 0102/1339 0102/1328 0102/0960 0102/0944 0102/0697	(SR0309 SEG 0341/0000) (SR0309 SEG 0340/0000) LENGTH(AH 1549 BK 1505) LC FROM FIVE POINT PLAZ (CONN) FIVE POINT PLAZA (TWP) LC TO FIVE POINT PLAZA (CONN) 0 0 00000 0 00 0435+80 MFC BEGIN = C LENGTH(AH 1505 BK 1803) APPLEWOOD LN (T494) 0 0 00000 0 00 0435+80 LANSDALE AV (SR2006 SEG 0034/1508) LENGTH(AH 1803 BK 3910) TANGLEWOOD DR (T426) LINE ST (T380) MONTGOMERY HATFIELD T BMSEN 46/0463/0102/0944 0 0 00000 0 00 0000+00 NESHAMINY CK BMSBG 46/0463/0102/0944 BROOKSIDE DR (PRDR)
FIVE POINT PLAZA (TWP)	0123/0579			
1 0 00646 0 00 0417+55 026229 FT MORGAN ST (T453) MFC BEGIN = C LENGTH(AH 1530 BK 1803) DYLAN DR (TWP)	0123/0000 0112/1505			
TAYLOR RD (SR2006 SEG 0040/0000)	0102/3822			
BONNIE LN (T449)	0102/2322			

DIR: B TOTAL LEN: 12.899 MI.
 LEFT MUN: HATFIELD T

DIST: 06-4 SR: 463
 RIGHT MUN: HATFIELD T

Left Side Description	Left Side Stationing	Right Side Description	Right Side Stationing
	020516 FT	WHITEMARSH LN (PRDR)	0102/0430
		1 0 00646 0 00 0474+90	020516 FT
		NC HORSHAM RD	
		BROAD ST	
		(SR2004 SEG 0040/0000)	
CHAPMAN CR (PRDR)	0092/2457	LENGTH (AH 3910 BK 3235)	0102/0000
LENHART RD (TWP)	0092/2001	(AAR 593066L) #TRKS 01	0092/2780
		WALNUT ST (TWP)	0092/2457
ROOSEVELT BL (TWP)	0092/1275		
PINE ST (TWP)	0092/1032		
	017281 FT	1 0 00646 0 00 0507+27	017281 FT
		MOYER RD (TWP)	
LINE LEXINGTON RD (TWP)	0082/1433	LENGTH (AH 3235 BK 1933)	0092/0000
			0082/1433
	015348 FT	HUNTINGTON LN (TWP)	0082/0332
		BMSSEN 46/0463/0082/0000	0082/0022
		1 0 00646 0 00 0526+53	015348 FT
		BR. NESHAMINY CREEK	
FOSTER RD (TWP)	0072/2234	BMSBG 46/0463/0082/0000	0082/0000
		LENGTH (AH 1933 BK 2598)	
		CINDY LN (TWP)	0072/1507
ORVILLA RD (SR1004 SEG 0070/0000)	0072/0171		0072/0171
	012750 FT	1 0 00646 0 00 0552+39	012750 FT
		NC COWPATH RD	
		ORVILLA RD (SR1004 SEG 0060/2518)	

DIR: B TOTAL LEN: 12.899 MI.
 LEFT MUN: HATFIELD T

DIST: 06-4 SR: 463
 RIGHT MUN: HATFIELD T

DAIN AVE
 (BORO)

0062/0716

VINE ST
 (BORO)

0062/0022
 010467 FT

CHESTNUT ST
 (BORO)

0052/1766

POPLAR ST
 (BORO)

0052/0648

LINCOLN AV
 (BORO)

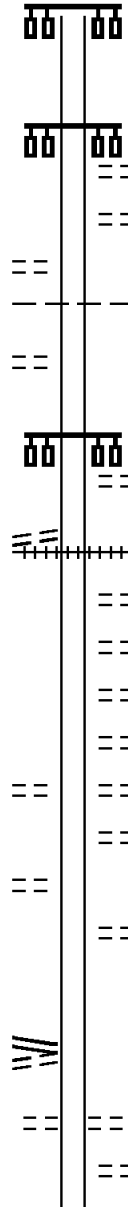
0052/0408

1 0 00646 0 00 0597+53 008260 FT
 BROAD ST
 (SR1003 SEG 0010/0000)

MAIN ST
 (BORO)

0052/0000

006669 FT



0072/0000 LENGTH(AH 2598 BK 2283)

SNYDER SQ
 (BORO)

0062/1242

SNYDER SQ
 (BORO)

0062/0736

HATFIELD
 HATFIELD BOROUGH B

0062/0580

010467 FT 1 0 00646 0 00 0575+20
 VINE ST
 (BORO)

0062/0000 LENGTH(AH 2283 BK 2207)

0052/1709 (AAR 593007J)#TRKS 01
 TOWAMENCIN AV

0052/1499

LAMBERT ST
 (BORO)

0052/1270

DAWSON ST
 (BORO)

0052/1064

BLAINE AV
 (BORO)

0052/0853

ALLEY
 (BORO)

0052/0648

LINCOLN AV
 (BORO)

0052/0425

ALLEY RD
 (BORO)

0052/0210
 008260 FT

0052/0000 NC MAIN ST
 LENGTH(AH 2207 BK 1591)

0042/0811

WAYNE AV
 (BORO)
 COLUMBIA AV
 (BORO)

0042/0464
 006669 FT

1 0 00646 0 00 0613+46

DIR: B TOTAL LEN: 12.899 MI.
 LEFT MUN: HATFIELD BOROUGH B

DIST: 06-4 SR: 463
 RIGHT MUN: HATFIELD BOROUGH B

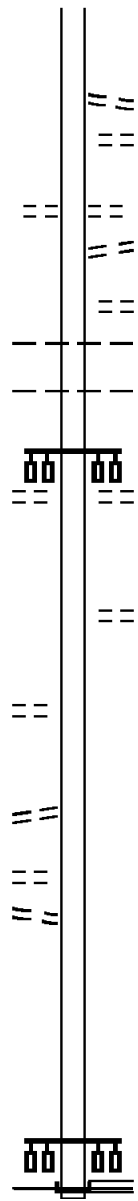
HATFIELD BOROUGH
 HATFIELD T 0032/0690

1 0 00646 0 00 0636+03 004409 FT
 ELROY RD
 (TBC) 0032/0000

CLEMENS RD
 (TWP) 0022/1085

LC TO HATFIELD CTR RD
 (CONN) 0022/0050
 1 0 00646 0 00 0669+53 001137 FT
 HATFIELD PT SHOP CTR RD
 (PRDR) 0022/0000
 LC FROM HATFIELD CNTR R
 (CONN) 0012/1100

000000 FT



NC BROAD ST
 BROAD ST
 (BORO)
 0042/0000 LENGTH(AH 1591 BK 2260)
 LC FROM BROAD ST
 (CONN) 0032/1886
 TOWAMENCIN AV
 (BORO) 0032/1231
 TOWAMENCIN AV
 (BORO) 0032/1080
 FAIRVIEW AV
 (BORO) 0032/0745
 HATFIELD BOROUGH
 HATFIELD T
 KOFFEL RD
 (TWP) 0032/0577
 004409 FT
 0032/0000 LENGTH(AH 2260 BK 3272)
 MCARTHUR DR
 (TWP) 0022/2030
 001137 FT
 0022/0000 LENGTH(AH 3272 BK 1137)
 000000 FT 1 0 00646 0 00 0680+94
 NC FORTY FOOT RD
 WELSH RD
 (SRO063 SEG 0232/0000)
 INTER-BK FORTY FOOT RD
 (SRO063 SEG 0232/0000)
 MFC BEGIN = C
 0012/0000 LENGTH(AH 1137 BK 0000)

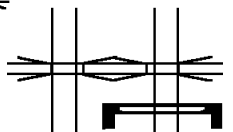











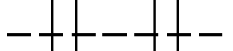

EXTRACT DATE: 12/21/2020 ROADWAY MANAGEMENT SYSTEM PAGE NUMBER: 178
PRINT DATE: 12/23/2020 SLD COUNTY/SR - ANNUAL PRINT COUNTY: MONTGOMERY
DIR: E TOTAL LEN: 19.322 MI. DIST: 06-4 SR: 422
LEFT MUN: UPPER MERION T RIGHT MUN: UPPER MERION T

AH-CHESTER
COUNTY LINE EX

(15) 102018 FT
REF-AHD

101996 FT
REF-AHD COUNTY LINE EX

DIR: E TOTAL LEN: 19.322 MI. DIST: 06-4 SR: 422
 LEFT MUN: UPPER MERION T RIGHT MUN: UPPER MERION T

(SR0422 SEG 0061/0000) 0341/2554	*		*	0340/2565 (SR0422 SEG 0060/0000)
OP ID RAMP K 46/8049/0250/0085 0341/2397				OP ID RAMP K 46/8049/0250/0085 0340/2385
				SIGN: 3 CHORD TRUSS 0340/2300
				BMSID 46/0422/0340/2300
SIGN: CANTILEVER				
BMSID 46/0422/0341/1670 0341/1670				0340/1386
BMSSEN 46/0422/0341/1337 0341/1547				BMSSEN 46/0422/0340/1177
1 0 01046 0 00 0013+29				1 0 01046 0 00 0013+30
N. GULPH ROAD				N. GULPH ROAD
BMSBG 46/0422/0341/1337 0341/1337				0340/1177
MASCHELLMAC CREEK				MASCHELLMAC CREEK
STRUCTURE LENGTH 26 FT				STRUCTURE LENGTH 26 FT
BMSID 46/0422/0340/1150 0341/1150				0340/1150
				BMSID 46/0422/0340/1150
				RAMP A RD (SR8001 SEG 0750/0828)
RAMP C RD				
(SR8001 SEG 0510/0000) 0341/0804				0340/0885
MILEPOST 191.00 0341/0250				
RAMP G RD				
(SR8001 SEG 0500/0692) 0341/0231				0340/0060
				MILEPOST 191.00
SIGN: CANTILEVER				
BMSID 46/0422/0341/0050 0341/0050				099431 FT
1 0 01046 0 00 0025+87 099464 FT				1 0 01046 0 00 0025+87
VALLEY FORGE ROAD				VILLAGE: UPPER MERION T
OP ID 46/0023/0070/0000				VALLEY FORGE ROAD
LENGTH(AH 2554 BK 3494) 0341/0000				OP ID 46/0023/0070/0000
				LENGTH(AH 2565 BK 3518)
RAMP B				
OP ID 46/8001/0010/0500 0331/2850				0330/2800
				RAMP B
RAMP D RD				OP ID 46/8001/0010/0500
(SR8001 SEG 0250/0839) 0331/2796				
				RAMP B RD
				(SR8001 SEG 0010/0000)
				SIGN: 2 CHORD TRUSS
				BMSID 46/0422/0330/2205
OTHER IN-PAV 853 0331/1764M				0330/2205
SIGN: CANTILEVER				M 0330/1764
BMSID 46/0422/0331/1657 0331/1657				OTHER IN-PAV 853
BMSSEN 46/0422/0330/0761 0331/1561				BMSSEN 46/0422/0330/0761
UPPER MERION				UPPER MERION
WEST NORRITON T 0331/1162				0330/1547
0 0 00000 0 00 0000+00				BMSSEN 46/0422/0330/0761
SCHUYLKILL RIVER				UPPER MERION
BMSBG 46/0422/0330/0761 0331/0775				0330/1162
				WEST NORRITON T
				0 0 00000 0 00 0000+00
				SCHUYLKILL RIVER
				BMSBG 46/0422/0330/0761

EXTRACT DATE: 12/21/2020
PRINT DATE: 12/23/2020

ROADWAY MANAGEMENT SYSTEM
SLD COUNTY/SR - ANNUAL PRINT

PAGE NUMBER: 176
COUNTY: MONTGOMERY

DIR: E TOTAL LEN: 19.322 MI.
LEFT MUN: WEST NORRITON T

DIST: 06-4 SR: 422
RIGHT MUN: WEST NORRITON T

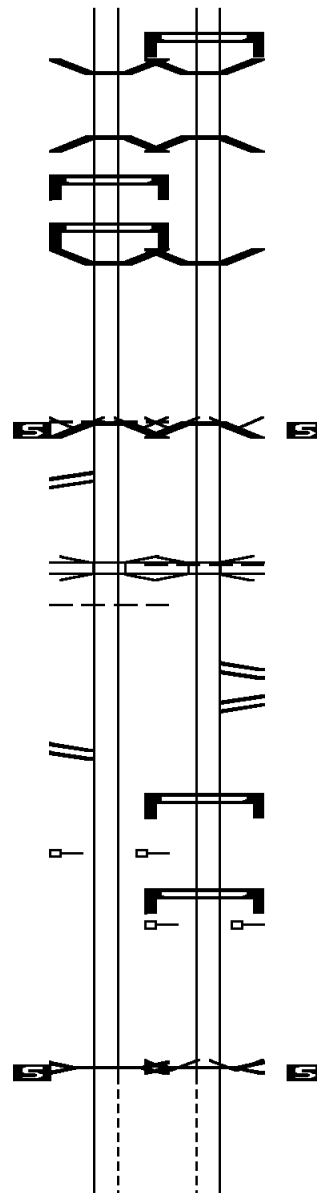
BMSID 46/0422/0330/0533 0331/0659
0 0 00000 0 00 0000+00
S. TROOPER ROAD
BMSBG 46/0422/0330/0533 0331/0545
SIGN: 3 CHORD TRUSS
BMSID 46/0422/0331/0427 0331/0427
SIGN: CANTILEVER
BMSID 46/0422/0331/0380 0331/0380
BMSID 46/0422/0330/0000 0331/0104
1 0 01046 0 00 0063+31 095970 FT
VILLAGE: UPPER MERION
NO UNDERPASS INFORMATIO
BMSBG 46/0422/0330/0000
WEST NORRITON
MONTGOMERY T
LENGTH(AH 3494 BK 3274) 0331/0000
RAMP RD
(SR8003 SEG 0500/0000) 0321/3049

TROOPER ROAD (NB)
OP ID 46/0363/0010/0130 0321/2575
WEST NORRITON
MONTGOMERY
LOWER PROVIDENCE T 0321/2411

RAMP G RD
(SR8003 SEG 0250/1085) 0321/1400

MILEPOST 190.00 0321/0553

1 0 01046 0 00 0035+99 092696 FT
SCHUYLKILL B
STRUCTURE LENGTH 12 FT
BMSID 46/0422/0320/0000
LENGTH(AH 3274 BK 2663) 0321/0000



0330/0657 SIGN: 3 CHORD TRUSS
0330/0647 BMSID 46/0422/0330/0657
0 0 00000 0 00 0000+00
S. TROOPER ROAD
BMSBG 46/0422/0330/0533
BMSID 46/0422/0331/0427 0331/0427
SIGN: CANTILEVER
BMSID 46/0422/0331/0380 0331/0380
BMSID 46/0422/0330/0000 0331/0104
1 0 01046 0 00 0063+31 095970 FT
VILLAGE: UPPER MERION T
NO UNDERPASS INFORMATIO
BMSBG 46/0422/0330/0000
LENGTH(AH 3518 BK 3158)

TROOPER ROAD (NB)
OP ID 46/0363/0010/0130
WEST NORRITON
LOWER PROVIDENCE T

RAMP RD
(SR8003 SEG 0022/0800)
RAMP I RD
(SR8003 SEG 0012/0000)

SIGN: CANTILEVER
BMSID 46/0422/0320/1250

SIGN: 3 CHORD TRUSS
BMSID 46/0422/0320/0550
MILEPOST 190.00
1 0 01046 0 00 0035+97
VILLAGE: WEST NORRITON
SCHUYLKILL B
STRUCTURE LENGTH 12 FT
BMSID 46/0422/0320/0000
LENGTH(AH 3158 BK 2680)

DIR: E TOTAL LEN: 19.322 MI. DIST: 06-4 SR: 422
 LEFT MUN: LOWER PROVIDENCE T RIGHT MUN: LOWER PROVIDENCE T

0 0 00000 0 00 0000+00 090033 FT
 LENGTH(AH 2663 BK 3025) 0297/0000

090075 FT 0 0 00000 0 00 0000+00
 0296/0000 LENGTH(AH 2680 BK 3009)

MILEPOST 189.00 0295/0898

0294/1000 SIGN: 3 CHORD TRUSS
 BMSID 46/0422/0294/1000
 0294/0882 MILEPOST 189.00

0 0 00000 0 00 0000+00 087008 FT
 LENGTH(AH 3025 BK 2410) 0295/0000

087066 FT 0 0 00000 0 00 0000+00
 0294/0000 LENGTH(AH 3009 BK 2543)

1 0 01046 0 00 0118+23 084598 FT
 PAWLINGS RD
 OP ID 46/4004/0020/1375
 LENGTH(AH 2410 BK 2462) 0291/0000

084523 FT 1 0 01046 0 00 0118+23
 PAWLINGS RD
 OP ID 46/4004/0020/1375
 0290/0000 LENGTH(AH 2543 BK 2509)
 SIGN: CANTILEVER
 BMSID 46/0422/0280/1972

MILEPOST 188.00 0281/1544

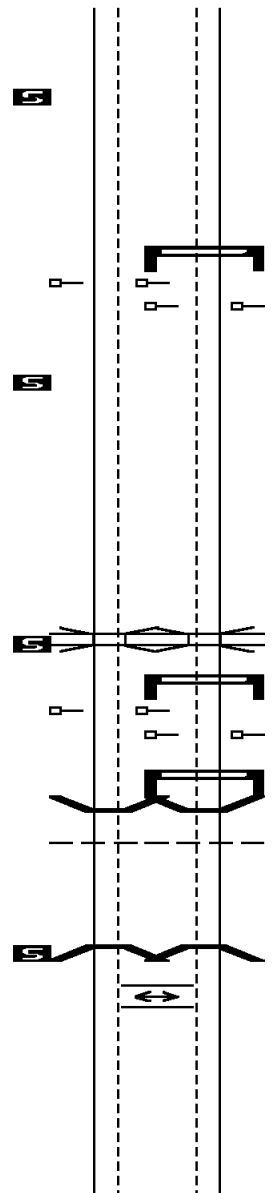
0280/1972 MILEPOST 188.00
 0280/1444 DMS SIGN STRUCTURE
 0280/1100 BMSID 46/0422/0280/1100
 0280/0824 BMSEN 46/0422/0280/0000
 LOWER PROVIDENCE
 0280/0412 UPPER PROVIDENCE T
 082014 FT 1 0 01046 0 00 0190+83

BMSEN 46/0422/0281/0000 0281/0824
 LOWER PROVIDENCE
 UPPER PROVIDENCE T 0281/0412
 1 0 01046 0 00 0190+83 082136 FT
 PERKIOMEN CR
 BMSBG 46/0422/0281/0000
 LENGTH(AH 2462 BK 2610) 0281/0000
 CROSSOVER RD
 (CONN) 0265/2504











0280/0000 MILEPOST 188.00
 BMSBG 46/0422/0280/0000
 LENGTH(AH 2509 BK 2716)
 CROSSOVER RD
 (CONN) 0264/2513

0 0 00000 0 00 0000+00 079526 FT

079298 FT 0 0 00000 0 00 0000+00



DIR: E TOTAL LEN: 19.322 MI. DIST: 06-4 SR: 422
 LEFT MUN: UPPER PROVIDENCE T RIGHT MUN: UPPER PROVIDENCE T

LENGTH(AH 2610 BK 2618) 0265/0000				0264/0000	LENGTH(AH 2716 BK 2531)
MILEPOST 187.00		0261/1610		0260/1938	RAMP RD
RAMP RD				0260/1487	(SR8005 SEG 0770/1615)
(SR8005 SEG 0500/0000)		0261/1186			MILEPOST 187.00
BMS EN 46/0422/0261/0000		0261/0131		0260/0495	RAMP RD
1 0 01046 0 00 0243+21		076908 FT		0260/0131	(SR8005 SEG 0750/0000)
EGYPT ROAD				076767 FT	BMS EN 46/0422/0260/0000
BMSBG 46/0422/0261/0000					1 0 01046 0 00 0243+21
LENGTH(AH 2618 BK 3378) 0261/0000				0260/0000	EGYPT ROAD (EB)
					BMSBG 46/0422/0260/0000
RAMP RD					LENGTH(AH 2531 BK 3562)
(SR8005 SEG 0250/1162)		0251/2309			
CROSSOVER RD					
(CONN)		0251/0380		0250/0570	CROSSOVER RD
BMS EN 46/0422/0251/0000		0251/0161		0250/0425	(CONN)
1 0 01046 0 00 0228+60		073530 FT		0250/0159	PENNDOT STOCKPILE YD #1
UPPER INDIAN HEAD ROAD				073205 FT	(TWP)
BMSBG 46/0422/0251/0000					BMS EN 46/0422/0250/0000
LENGTH(AH 3378 BK 2491) 0251/0000				0250/0000	1 0 01046 0 00 0228+16
MILEPOST 186.00		0237/2036		0236/2036	UPPER INDIAN HEAD ROAD
					BMSBG 46/0422/0250/0000
					LENGTH(AH 3562 BK 2324)
					MILEPOST 186.00
0 0 00000 0 00 0000+00		071039 FT		070881 FT	0 0 00000 0 00 0000+00
LENGTH(AH 2491 BK 2564) 0237/0000				0236/0000	LENGTH(AH 2324 BK 2555)
CROSSOVER RD					CROSSOVER RD
(CONN)		0235/2471		0234/2190	(CONN)

DIR: E TOTAL LEN: 19.322 MI. DIST: 06-4 SR: 422
 LEFT MUN: UPPER PROVIDENCE T RIGHT MUN: UPPER PROVIDENCE T

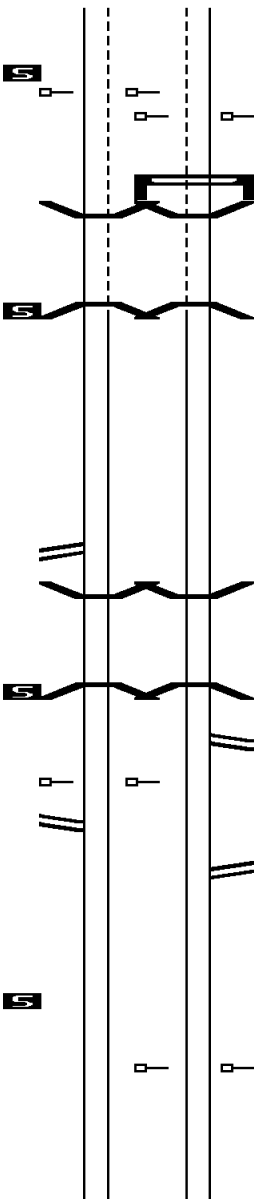
0 0 00000 0 00 0000+00 068475 FT 068326 FT 0 0 00000 0 00 0000+00
 LENGTH(AH 2564 BK 1559) 0235/0000 0234/0000 LENGTH(AH 2555 BK 1496)
 MILEPOST 185.00 0231/1036 0230/0980 MILEPOST 185.00

BMSID 46/0422/0230/0350 DMS SIGN STRUCTURE
 BMSID 46/0422/0230/0350
 BMSEN 46/0422/0231/0000 0231/0174 BMSEN 46/0422/0230/0000
 1 0 01046 0 01 0293+95 066916 FT 0230/0174 1 0 01046 0 00 0295+10
 TROUTMAN ROAD 066830 FT TROUTMAN ROAD
 BMSBG 46/0422/0231/0000 BMSBG 46/0422/0230/0000
 LENGTH(AH 1559 BK 3961) 0231/0000 LENGTH(AH 1496 BK 3933)

RAMP D RD
 (SR8007 SEG 0500/0000) 0221/1106
 BMSEN 46/0422/0221/0000 0221/0215
 1 0 01046 0 01 0333+56 062955 FT 0220/0215 BMSEN 46/0422/0220/0000
 COLLEGEVILLE ROAD (NB) 062897 FT 1 0 01046 0 01 0331+86
 COLLEGEVILLE ROAD (NB)
 BMSBG 46/0422/0221/0000 BMSBG 46/0422/0220/0000
 LENGTH(AH 3961 BK 2816) 0221/0000 LENGTH(AH 3933 BK 2835)
 RAMP B RD
 (SR8007 SEG 0030/1027)

MILEPOST 184.00 0215/2086
 RAMP C RD
 (SR8007 SEG 0250/1175) 0215/1787
 0214/2745
 0214/1356 RAMP A RD
 (SR8007 SEG 0010/0000)

0 0 00000 0 00 0000+00 060139 FT 060062 FT 0 0 00000 0 00 0000+00
 LENGTH(AH 2816 BK 2912) 0215/0000 0214/0000 LENGTH(AH 2835 BK 2880)
 0210/1972 MILEPOST 184.00



DIR: E TOTAL LEN: 19.322 MI. DIST: 06-4 SR: 422
LEFT MUN: UPPER PROVIDENCE T RIGHT MUN: UPPER PROVIDENCE T

BMS EN 46/0422/0211/0000 0211/0165 0210/0165 BMS EN 46/0422/0210/0000
1 0 01046 0 01 0389+11 057227 FT 057182 FT 1 0 01046 0 01 0366+80
TRAPPE ROAD TRAPPE ROAD
BMSBG 46/0422/0211/0000 BMSBG 46/0422/0210/0000
LENGTH(AH 2912 BK 3117) 0211/0000 0210/0000 LENGTH(AH 2880 BK 3135)
MILEPOST 183.00 0201/2874 0200/2855 MILEPOST 183.00

BMS EN 46/0422/0201/0000 0201/0094 0200/0094 BMS EN 46/0422/0200/0000
1 0 01046 0 01 0405+30 054110 FT 054047 FT 1 0 01046 0 01 0404+79
OLD STATE ROAD OLD STATE ROAD
BMSBG 46/0422/0201/0000 BMSBG 46/0422/0200/0000
LENGTH(AH 3117 BK 2362) 0201/0000 0200/0000 LENGTH(AH 3135 BK 2417)

BMS EN 46/0422/0191/0000 0191/0093 0190/0093 BMS EN 46/0422/0190/0000
1 0 01046 0 01 0444+27 051748 FT 051630 FT 1 0 01046 0 01 0444+27
MINGO ROAD MINGO ROAD
BMSBG 46/0422/0191/0000 BMSBG 46/0422/0190/0000
LENGTH(AH 2362 BK 2970) 0191/0000 0190/0000 LENGTH(AH 2417 BK 3018)
MILEPOST 182.00 0181/2925 0180/2960 MILEPOST 182.00

MINGO RUN MINGO RUN
STRUCTURE LENGTH 12 FT STRUCTURE LENGTH 12 FT
BMSID 46/0422/0180/0269 0181/0245 0180/0269 0180/0269
BMS EN 46/0422/0181/0000 0181/0164 0180/0164 BMS EN 46/0422/0180/0000
1 0 01046 0 01 0474+24 048778 FT 048612 FT 1 0 01046 0 01 0476+51
LEWIS ROAD LEWIS ROAD
BMSBG 46/0422/0181/0000 BMSBG 46/0422/0180/0000
LENGTH(AH 2970 BK 1768) 0181/0000 0180/0000 LENGTH(AH 3018 BK 1766)

DIR: E TOTAL LEN: 19.322 MI. DIST: 06-4 SR: 422
 LEFT MUN: UPPER PROVIDENCE T RIGHT MUN: UPPER PROVIDENCE T

MINGO CK.
 STRUCTURE LENGTH 45 FT
 BMSID 46/0422/0174/0580 0175/0492
 0 0 0000 0 00 0000+00 047010 FT
 LENGTH(AH 1768 BK 2341) 0175/0000
 MILEPOST 181.00 0171/1799

UPPER PROVIDENCE
 LIMERICK T 0171/1551

RAMP K RD
 (SR8009 SEG 0500/0000) 0171/0950

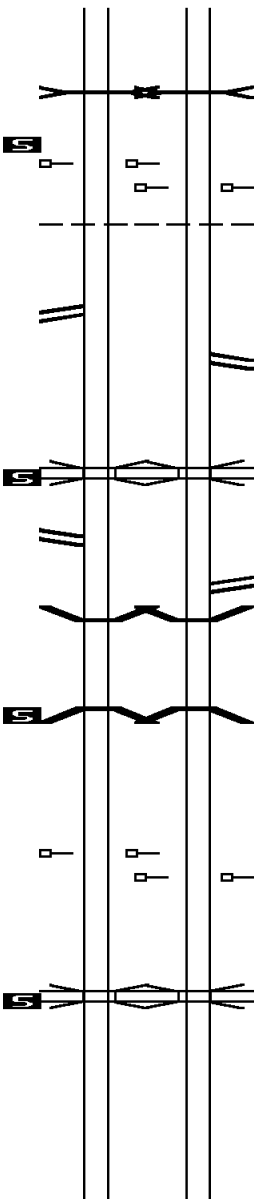
1 0 01046 0 01 0508+83 044669 FT
 TOWNSHIP LINE ROAD
 OP ID 46/4014/0050/0420
 LENGTH(AH 2341 BK 1586) 0171/0000

RAMP J RD
 (SR8009 SEG 0250/0740) 0161/0875

BMS EN 46/0422/0161/0000 0161/0121
 1 0 01046 0 01 0552+56 043083 FT
 ROYERSFORD ROAD
 BMSBG 46/0422/0161/0000
 LENGTH(AH 1586 BK 2689) 0161/0000

MILEPOST 180.00 0151/0736

1 0 01046 0 01 0559+70 040394 FT
 COUNTRY ROAD
 OP ID 46/4102/0010/0000
 LENGTH(AH 2689 BK 2973) 0151/0000



0174/0580
 046846 FT
 0174/0000
 0170/1746
 0170/1551

0170/0801
 044578 FT
 0170/0000

0160/0720
 0160/0121
 042999 FT
 0160/0000

0150/0685
 040285 FT
 0150/0000

MINGO CK.
 STRUCTURE LENGTH 45 FT
 BMSID 46/0422/0174/0580
 0 0 0000 0 00 0000+00
 LENGTH(AH 1766 BK 2268)
 MILEPOST 181.00

UPPER PROVIDENCE
 LIMERICK T

RAMP L RD
 (SR8009 SEG 0750/0785)

1 0 01046 0 01 0508+83
 TOWNSHIP LINE ROAD
 OP ID 46/4014/0050/0420
 LENGTH(AH 2268 BK 1579)

RAMP M RD
 (SR8009 SEG 0010/0000)
 BMS EN 46/0422/0160/0000
 1 0 01046 0 01 0532+56
 ROYERSFORD ROAD
 BMSBG 46/0422/0160/0000
 LENGTH(AH 1579 BK 2714)

MILEPOST 180.00

1 0 01046 0 01 0559+70
 COUNTRY ROAD
 OP ID 46/4102/0010/0000
 LENGTH(AH 2714 BK 3045)

DIR: E TOTAL LEN: 19.322 MI. DIST: 06-4 SR: 422
 LEFT MUN: LIMERICK T RIGHT MUN: LIMERICK T

0 0 00000 0 00 0000+00 037421 FT 037240 FT 0 0 00000 0 00 0000+00
 LENGTH(AH 2973 BK 2789) 0135/0000 0134/0000 LENGTH(AH 3045 BK 2703)

MILEPOST 179.00 0131/1208

RAMP A RD (SR8011 SEG 0500/0000) 0131/0963

BMS EN 46/0422/0131/0000 0131/0208
 1 0 01046 0 01 0616+90 034632 FT
 LEWIS ROAD
 BMSBG 46/0422/0131/0000
 LENGTH(AH 2789 BK 3533) 0131/0000

RAMP C RD (SR8011 SEG 0250/1053) 0121/2402

BMS EN 46/0422/0121/0000 0121/0070
 1 0 01046 0 01 0652+73 031099 FT
 LIMERICK RD
 BMSBG 46/0422/0121/0000
 LENGTH(AH 3533 BK 2496) 0121/0000
 MILEPOST 178.00 0111/2115

1 0 01046 0 01 0677+17 028603 FT
 AIRPORT RD.
 OP ID 46/4105/0010/0000
 LENGTH(AH 2496 BK 2094) 0111/0000

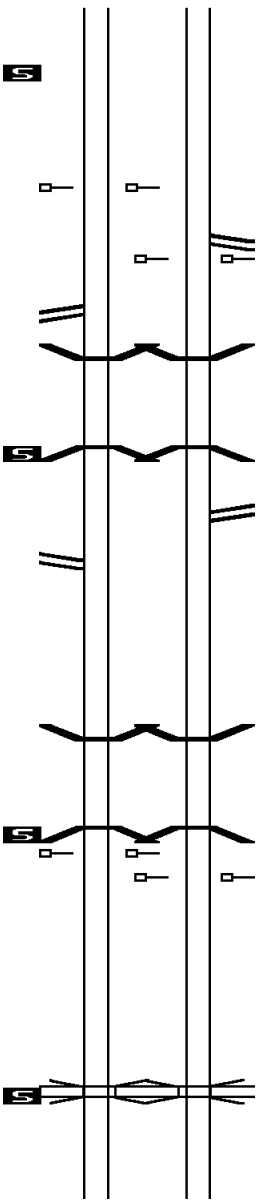
0130/1189 RAMP B RD (SR8011 SEG 0750/0800)
 0130/1112 MILEPOST 179.00

0130/0208 BMS EN 46/0422/0130/0000
 034537 FT 1 0 01046 0 01 0616+90
 LEWIS ROAD
 BMSBG 46/0422/0130/0000
 LENGTH(AH 2703 BK 3583)

0120/2691 RAMP D RD (SR8011 SEG 0010/0000)

0120/0070 BMS EN 46/0422/0120/0000
 030954 FT 1 0 01046 0 01 0652+73
 LIMERICK RD
 BMSBG 46/0422/0120/0000
 LENGTH(AH 3583 BK 2444)
 0110/2061 MILEPOST 178.00

028510 FT 1 0 01046 0 01 0677+17
 AIRPORT RD.
 OP ID 46/4105/0010/0000
 LENGTH(AH 2444 BK 2157)



DIR: E TOTAL LEN: 19.322 MI. DIST: 06-4 SR: 422
 LEFT MUN: LIMERICK T RIGHT MUN: LIMERICK T

0 0 00000 0 00 0000+00 026509 FT		026353 FT 0 0 00000 0 00 0000+00
LENGTH(AH 2094 BK 2111) 0097/0000		0096/0000 LENGTH(AH 2157 BK 2113)
MILEPOST 177.00 0095/1065		0094/1069 MILEPOST 177.00
0 0 00000 0 00 0000+00 024398 FT		024240 FT 0 0 00000 0 00 0000+00
LENGTH(AH 2111 BK 2349) 0095/0000		0094/0000 LENGTH(AH 2113 BK 2302)
RAMP RD		0090/1193 RAMP RD
(SR8013 SEG 0500/0000) 0091/0955		(SR8013 SEG 0760/1467)
1 0 01046 0 01 0743+07 022049 FT		0090/0245 RAMP B RD
EVERGREEN RD		(SR8013 SEG 0750/0000)
OP ID 46/4026/0024/0001		021938 FT 1 0 01046 0 01 0743+07
LENGTH(AH 2349 BK 3084) 0091/0000		EVERGREEN RD
LIMERICK		OP ID 46/4026/0024/0001
LOWER POTTS GROVE T		LENGTH(AH 2302 BK 3046)
RAMP A RD		LIMERICK
(SR8013 SEG 0250/0906) 0081/2307		LOWER POTTS GROVE T
MILEPOST 176.00 0081/1084		0080/2602
PARK DRIVE		0080/1036
OP ID 46/4103/0010/0000 0081/1000		0080/1000
BMS EN 46/0422/0080/0000 0081/0333		0080/0333
1 0 01041 0 00 0048+22 018965 FT		018892 FT
SANATOGA ROAD		BMS EN 46/0422/0080/0000
BMSBG 46/0422/0080/0000		1 0 01041 0 00 0048+22
LENGTH(AH 3084 BK 2914) 0081/0000		SANATOGA ROAD
		BMSBG 46/0422/0080/0000
		LENGTH(AH 3046 BK 2898)

DIR: E TOTAL LEN: 19.322 MI. DIST: 06-4 SR: 422
LEFT MUN: LOWER POTTSGROVE T RIGHT MUN: LOWER POTTSGROVE T

1 0 01041 0 00 0081+35 016051 FT 015994 FT 1 0 01041 0 00 0081+35
PLEASANT RD PLEASANT RD
OP ID 46/4028/0010/2332 OP ID 46/4028/0010/2332
LENGTH(AH 2914 BK 3861) 0071/0000 LENGTH(AH 2898 BK 3844)

MILEPOST 175.00 0061/2627 0060/2573 MILEPOST 175.00

SPROGLES RUN SPROGLES RUN
STRUCTURE LENGTH 42 FT STRUCTURE LENGTH 42 FT
BMSID 46/0422/0060/0085 0061/0089 0060/0085
BMSEN 46/0422/0060/0000 0061/0046 0060/0046
1 0 01041 0 00 0118+54 012190 FT 012150 FT
PORTER RD. PORTER RD.
BMSBG 46/0422/0060/0000 0061/0000 0060/0000
LENGTH(AH 3861 BK 2401) LENGTH(AH 3844 BK 2341)

BMSEN 46/0422/0050/1376 0051/1588 0050/1598 BMSEN 46/0422/0050/1376
0 0 00000 0 00 0000+00 0 0 00000 0 00 0000+00
NORFOLK SOUTHERN RAI RR NORFOLK SOUTHERN RAI RR
BMSBG 46/0422/0050/1376 0051/1366 0050/1376 BMSBG 46/0422/0050/1376

BMSEN 46/0422/0050/0000 0051/0097 0050/0097 BMSEN 46/0422/0050/0000
1 0 01041 0 00 0143+55 009789 FT 009809 FT 1 0 01041 0 00 0143+55
NORFOLK SOUTHERN RAI RR NORFOLK SOUTHERN RAI RR
BMSBG 46/0422/0050/0000 0051/0000 0050/0000 BMSBG 46/0422/0050/0000
LENGTH(AH 2401 BK 3393) LENGTH(AH 2341 BK 3437)
RAMP C RD RAMP E RD
(SR8015 SEG 0500/0000) 0041/3360 (SR8015 SEG 0750/0400)
MILEPOST 174.00 0041/3039 MILEPOST 174.00

ARMAND HAMMER BOUL ARMAND HAMMER BOUL
OP ID 46/4101/0010/0000 0041/2765 0040/2754 OP ID 46/4101/0010/0000

RAMP D RD RAMP F RD
(SR8015 SEG 0250/0680) 0041/1650 (SR8015 SEG 0010/0000)
BMSEN 46/0422/0040/0000 0041/1225 0040/1225 BMSEN 46/0422/0040/0000

EXTRACT DATE: 12/21/2020
PRINT DATE: 12/23/2020

ROADWAY MANAGEMENT SYSTEM
SLD COUNTY/SR - ANNUAL PRINT

PAGE NUMBER: 167
COUNTY: MONTGOMERY

DIR: E TOTAL LEN: 19.322 MI.
LEFT MUN: LOWER POTTS GROVE T

DIST: 06-4 SR: 422
RIGHT MUN: LOWER POTTS GROVE T

1 0 01041 0 00 0180+08 006396 FT
POTTSTOWN BP REF-BK *
(SR0422 SEG 0055/2552)
SCHUYLKILL RIVER
BMSBG 46/0422/0040/0000
LTH AH 003393 BK 013795 0041/0000
LTH AH 013795 BK 002450 006396 FT
BMSEN 46/0422/0030/2093 7033/0000
POTTSTOWN BP REF-AHD *
(SR0422 SEG 0011/0000)
WEST POTTS GROVE T 0031/2450

1 0 01041 0 00 0198+68
SCHUYLKILL RIVER
BMSBG 46/0422/0030/2093 0031/1524

1 0 01041 0 00 0198+68 003946 FT
LENGTH(AH 2450 BK 2026) 0031/0000

MILEPOST 170.00 0021/0825
RAMP W RD
(SR8023 SEG 0500/0000) 0021/0654

1 0 01041 0 00 0218+94 001920 FT
RAMP XY (NB)
OP ID 46/8023/0010/0295
LENGTH(AH 2026 BK 1920) 0021/0000

RAMP Z RD
(SR8023 SEG 0250/0750) 0011/1102

DRAINAGE
STRUCTURE LENGTH 16 FT
BMSID 46/0422/0010/0368 0011/0368

1 0 01041 0 00 0248+82 000000 FT
NC POTTSTOWN BP REF-BK *
POTTSTOWN BP
(SR0422 SEG 0701/1300)
MFC BEGIN = B
LENGTH(AH 1920 BK 0000) 0011/0000

006372 FT 1 0 01041 0 00 0180+08
REF-BK * POTTSTOWN BP
(SR0422 SEG 0054/2636)
SCHUYLKILL RIVER
BMSBG 46/0422/0040/0000
LTH AH 003437 BK 013795 0040/0000
BK-CHESTER (15)
LTH AH 013795 BK 002330
BMSEN 46/0422/0030/2093 006372 FT
POTTSTOWN BP REF-AHD *
(SR0422 SEG 0010/0000)
WEST POTTS GROVE T 0030/2330

1 0 01041 0 00 0198+68
SCHUYLKILL RIVER
BMSBG 46/0422/0030/2093 0030/1404

004042 FT 1 0 01041 0 00 0198+68
0030/0000 LENGTH(AH 2330 BK 2092)

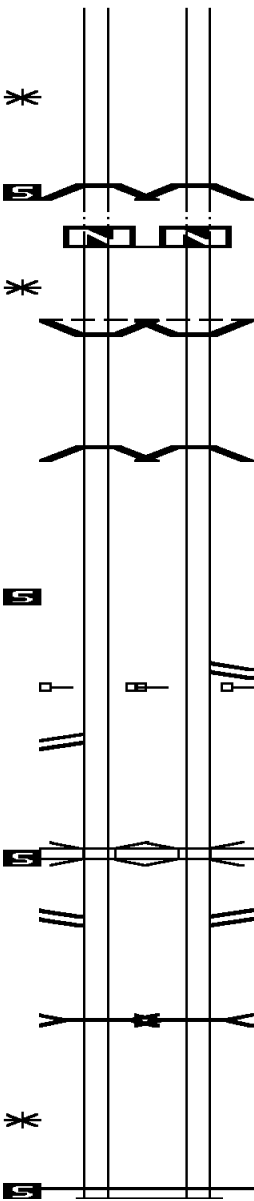
0020/0950 (SR8023 SEG 0750/1000)
0020/0812 MILEPOST 170.00

001950 FT 1 0 01041 0 00 0219+60
RAMP XY (NB)
OP ID 46/8023/0010/0295
LENGTH(AH 2092 BK 1950)

0010/1100 RAMP Y RD
(SR8023 SEG 0010/0000)

0010/0368 DRAINAGE
STRUCTURE LENGTH 16 FT
BMSID 46/0422/0010/0368
000000 FT 1 0 01041 0 00 0248+82

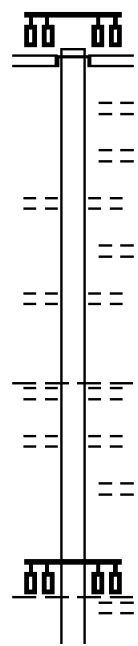
NC POTTSTOWN BP REF-BK * POTTSTOWN BP
(SR0422 SEG 0700/1281)
MFC BEGIN = B
BK-BERKS (06)
LENGTH(AH 1950 BK 0000)



063060 FT

063149 FT
 INTER-AHD

FRANCONIA AV
 (BORO)
 MAIN ST
 (SR0063 SEG 0272/0000)



0260/1626

DERSTINE AV

0260/1216

(BORO)
 ALLEY WY

0260/1027

(BORO)
 COLUMBIA AV

0260/0842

(BORO)
 ALLEY WY

0260/0658

(BORO)
 YORK AV

0260/0475

(BORO)

061434 FT

061523 FT

1 0 00463 0 01 0624+58
 MT VERNON ST

LANSDALE
 TOWAMENCIN T

0260/0000

5 0260/0000

(BORO)
 LENGTH (AH 1626 BK 1648)
 DELAWARE AV

0250/1299

(TWP)
 PERKIOMEN AV

0250/0952

(TWP)
 WHITES RD

TO 1001/0050 SH

0250/0452

LANSDALE
 UPPER GWYNEDD T

DIR: N TOTAL LEN: 11.960 MI. DIST: 06-4 SR: 363
 LEFT MUN: TOWAMENCIN T RIGHT MUN: WORCESTER T

(CONN) 0250/0155

1 0 00463 0 01 0608+05 059786 FT
 ALLENTOWN RD
 (SR1001 SEG 0050/0000) 0250/0000

1 0 00463 0 01 0596+70 058782 FT
 BOYD AV
 (T469) 0240/0000

1 0 00463 0 01 0581+13 057097 FT
 SNYDER RD
 (T379) 0230/0000

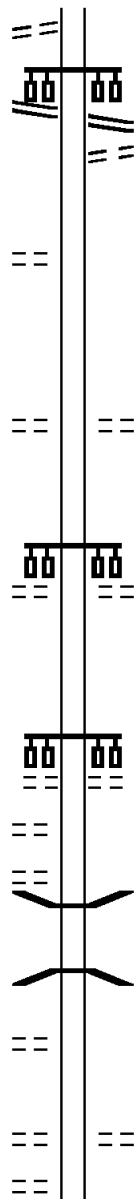
NORTH PENN HIGH SCHOOL
 (GOVT) 0220/1247

054339 FT

LINCOLN DR
 (TWP) 0210/1979
 BANCROFT RD
 (TWP) 0210/1489

BERWICK PL
 (TWP) 0210/0639

1 0 00463 0 01 0528+44 051909 FT
 JACK'S CR
 (T551) 0210/0000
 HILLSIDE AV
 (T484) 0200/2148



059875 FT ALLENTOWN RD
 (SR1001 SEG 0050/0000)
 0250/0000 LENGTH(AH 1648 BK 1004)
 TO 1001/0040 SH
 0240/0833 (CONN)

058871 FT
 0240/0000 LENGTH(AH 1004 BK 1685)

057186 FT MCNAIR DR
 (TWP)
 0230/0000 LENGTH(AH 1685 BK 2758)

MCAULIFFE LN
 (TWP) 0220/1247

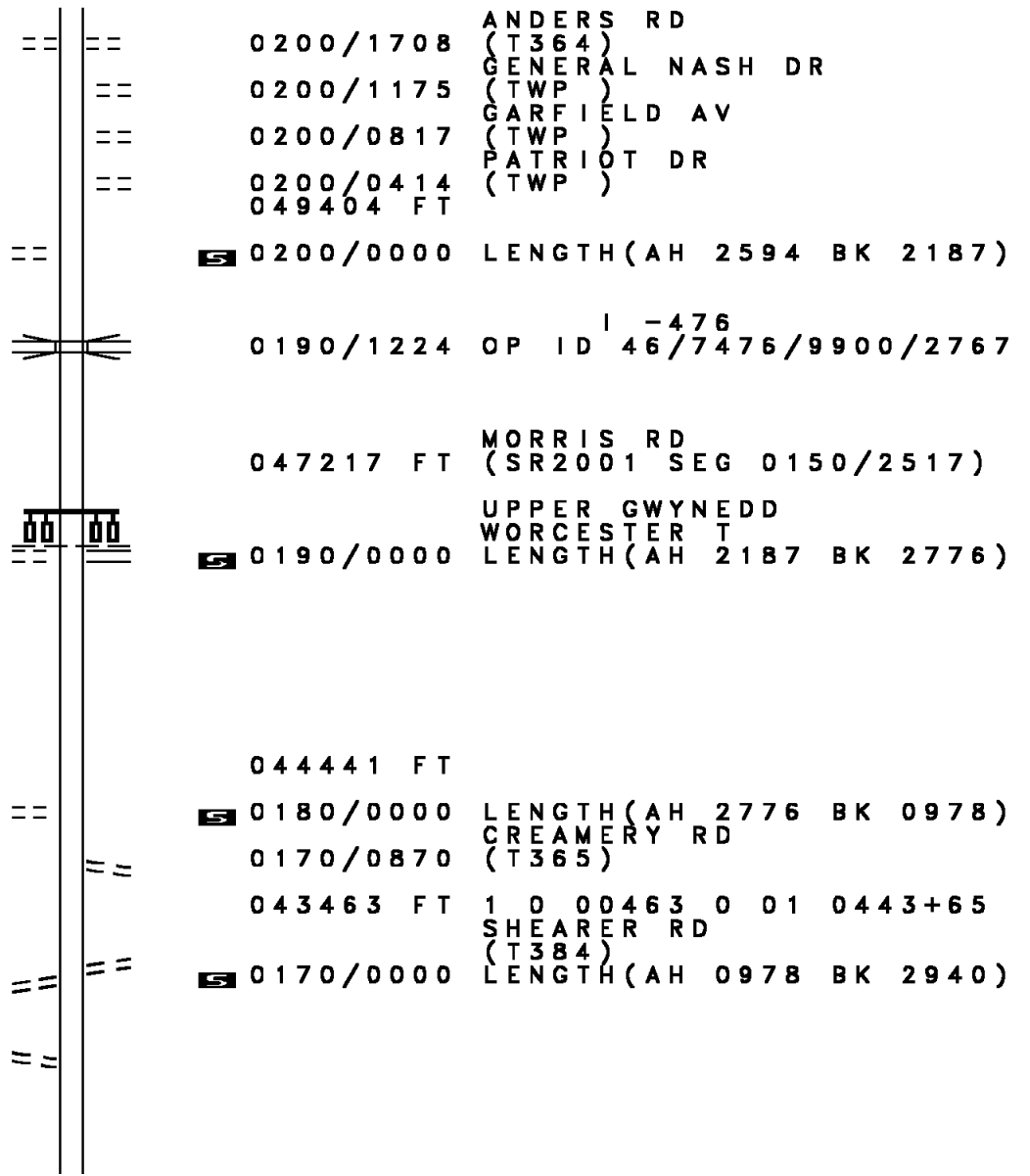
054428 FT 1 0 00463 0 01 0552+57
 SUMNEYTOWN PK
 (CNTY)
 0220/0000 LENGTH(AH 2758 BK 2430)

0210/1368 BMS EN 46/0363/0210/1336
 0 0 00000 0 00 0000+00
 TOWAMENCIN CREEK
 0210/1336 BMSBG 46/0363/0210/1336

051998 FT JACK'S LN
 (TWP)
 0210/0000 LENGTH(AH 2430 BK 2594)

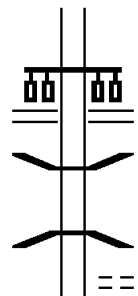
DIR: N TOTAL LEN: 11.960 MI. DIST: 06-4 SR: 363
 LEFT MUN: TOWAMENCIN T RIGHT MUN: WORCESTER T

Stationing	Length	Notes
0503+17	049315 FT	HUNTER HILL DR (T507)
0200/0000		LENGTH(AH 2594 BK 2187)
0481+30	047128 FT	MORRIS RD (T362) TOWAMENCIN WORCESTER T
0190/0000		LENGTH(AH 2187 BK 2776)
0454+00	044352 FT	FISHER RD (T356)
0180/0000		LENGTH(AH 2776 BK 0978)
043374 FT		STEELMAN RD (T385)
0170/0000		LENGTH(AH 0978 BK 2940)
0160/1772		STEELMAN RD (T385)



DIR: N TOTAL LEN: 11.960 MI. DIST: 06-4 SR: 363
 LEFT MUN: WORCESTER T RIGHT MUN: WORCESTER T

040434 FT



040523 FT 1 0 00463 0 01 0414+27
 SKIPPACK PK
 (SR0073 SEG 0330/0000)

0160/0000 LENGTH(AH 2940 BK 2118)

0150/1459 BMS EN 46/0363/0150/1426
 0 0 00000 0 00 0000+00
 ZACHARIAS CREEK

0150/1426 BMSBG 46/0363/0150/1426
 DEFFORD RD

0150/1110 (T422)

038316 FT

038405 FT 1 0 00463 0 01 0392+22
 HICKORY HILL DR
 (T429)

0150/0000 LENGTH(AH 2118 BK 2985)

1 0 00463 0 01 0362+80 035331 FT
 HEEBNER RD
 (T347)

0140/0000

0140/0329 POTSHOP RD
 035420 FT (T345)

0140/0000 LENGTH(AH 2985 BK 3833)

0130/2966 HORSESHOE DR
 (TWP)

LIBERTY LN
 (TWP)

0130/1538

0130/2032 HORSESHOE DR
 (TWP)

1 0 00463 0 01 0323+96 031498 FT
 STUMP HALL RD
 (SR3001 SEG 0140/0000)

0130/0000

031587 FT TOWNSHIP LINE RD
 (SR3001 SEG 0140/0000)

0130/0000 LENGTH(AH 3833 BK 1814)

MOHILL DR

DIR: N TOTAL LEN: 11.960 MI. DIST: 06-4 SR: 363
 LEFT MUN: WORCESTER T RIGHT MUN: WORCESTER T

1 0 00463 0 01 0306+11 029684 FT
 WATER ST RD
 (SR4005 SEG 0010/0000) 0120/0000

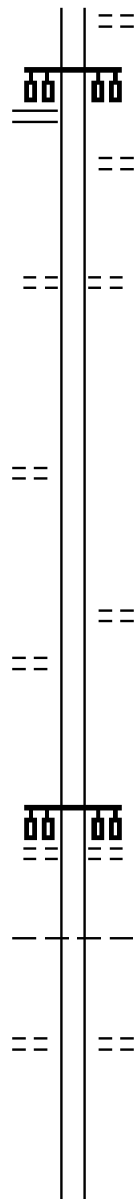
1 0 00463 0 01 0268+80 026055 FT
 MILL RD
 (T340) 0110/0000

GRIFFITH RD
 (T334) 0100/0982

023142 FT

SONI DR
 (TWP) 0090/1506

1 0 00463 0 01 0209+14 019584 FT
 VILLAGE GREEN LN

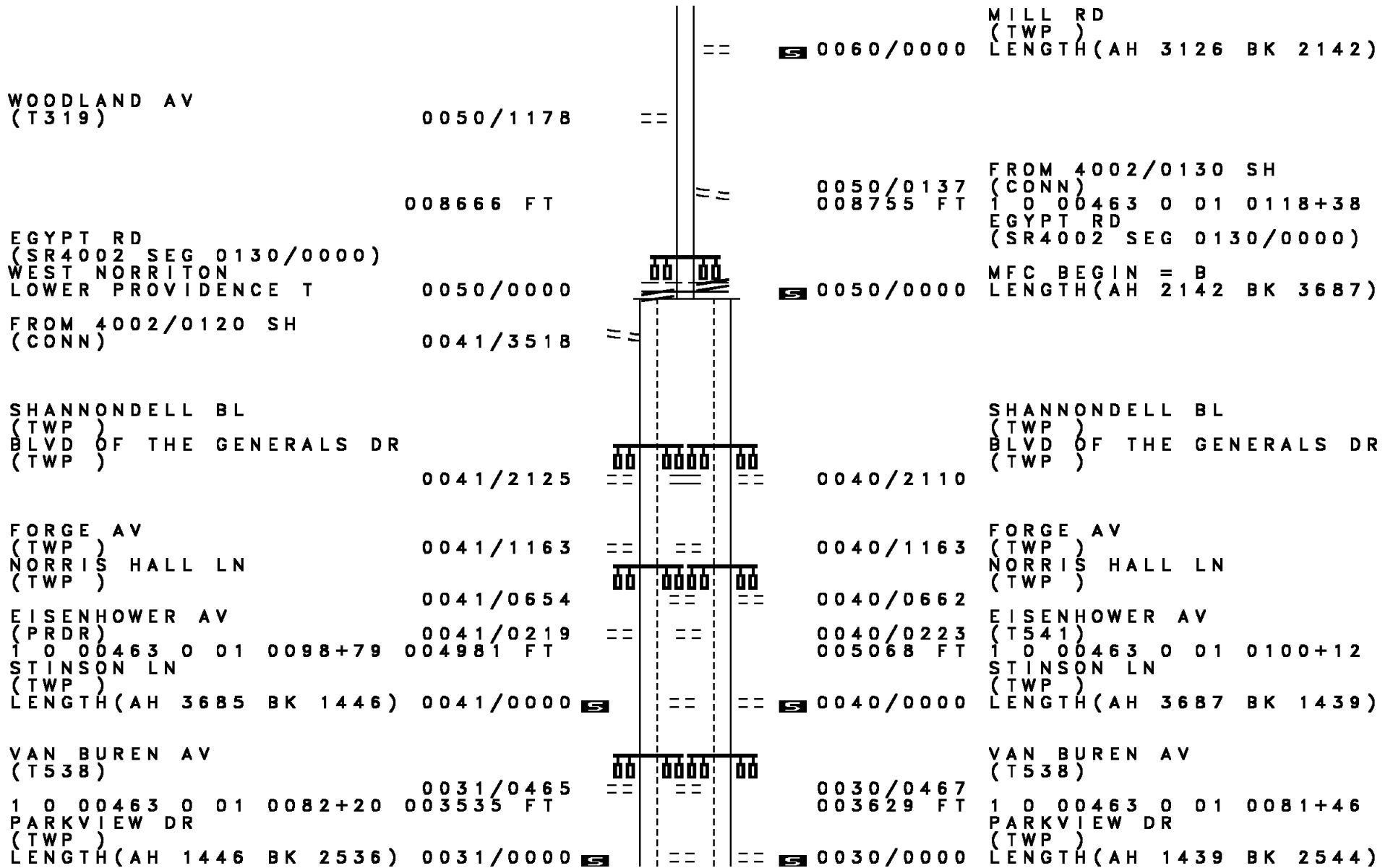


0120/0740 (TWP)
 029773 FT
 0120/0000 LENGTH(AH 1814 BK 3629)
 FIELDCREST WY
 (TWP)
 0110/3335
 0110/1938 WOODLYN AV
 (T412)
 026144 FT
 0110/0000 LENGTH(AH 3629 BK 2913)
 0100/1250 ARTMAR RD
 (TWP)
 023231 FT 1 0 00463 0 01 0240+58
 NC VALLEY FORGE RD
 GERMANTOWN PK
 (CNTY)
 0100/0000 LENGTH(AH 2913 BK 3558)
 0090/2407 WORCESTER
 LOWER PROVIDENCE T
 0090/1506 CLARK HILL DR
 (TWP)
 019673 FT

DIR: N TOTAL LEN: 11.960 MI. DIST: 06-4 SR: 363
 LEFT MUN: LOWER PROVIDENCE T RIGHT MUN: LOWER PROVIDENCE T

Segment / Stationing	Length	Notes
(T561) 0090/0000	0090/0000	5 0090/0000 LENGTH(AH 3558 BK 3378)
BRECKENRIDGE BL (TWP) 0080/2443	0080/2443	
OAK RIDGE CR (TWP) 0080/1923	0080/1923	0080/2200 AMY DR (T573)
FOSTER AV (T487) 0080/0754	0080/0754	0080/1698 LLOYD LN (TWP)
RIDGE PK (SR4031 SEG 0010/0000) 016206 FT	016206 FT	016295 FT 1 0 00463 0 01 0171+17 VILLAGE: TROOPER 19403 NC PARK AV
(SR4004 SEG 0080/1243) 0080/0000	0080/0000	5 0080/0000 LENGTH(AH 3378 BK 2272)
CLEARFIELD AV (T383) 0070/0877	0070/0877	0070/1504 WAYNE AV (T510)
013934 FT	013934 FT	014023 FT 1 0 00146 0 00 0162+84 TROOPER RD (SR3002 SEG 0010/0000) NC RIDGE PK
OAKDALE AV (T328) 0060/2763	0060/2763	MAIN ST (SR3009 SEG 0012/0000) LOWER PROVIDENCE WEST NORRITON T
WOODLYN AV (T327) 0060/2088	0060/2088	5 0070/0000 LENGTH(AH 2272 BK 3126)
ROGERS RD (T384) 0060/0732	0060/0732	
010808 FT	010808 FT	010897 FT 1 0 00463 0 01 0139+80

DIR: N TOTAL LEN: 11.960 MI. DIST: 06-4 SR: 363
 LEFT MUN: WEST NORRITON T RIGHT MUN: WEST NORRITON T



DIR: N TOTAL LEN: 11.960 MI. DIST: 06-4 SR: 363
 LEFT MUN: LOWER PROVIDENCE T RIGHT MUN: LOWER PROVIDENCE T

MONROE BL (T548)	0021/1789	==	==	0020/1796	MONROE BL (T548)
BETZWOOD DR (TWP)	0021/1375			0020/1378	BETZWOOD DR (TWP)
1 0 00463 0 01 0042+13 000999 FT				001085 FT	1 0 00463 0 01 0042+15
PARKVIEW DR (TWP)					PARKVIEW DR (TWP)
AUDUBON RD (SR4041 SEG 0020/2653)					AUDUBON RD (SR4041 SEG 0020/2653)
LENGTH(AH 2536 BK 0999) 0021/0000				0020/0000	LENGTH(AH 2544 BK 1085)
SIGN: 3 CHORD TRUSS				0010/0700	SIGN: 3 CHORD TRUSS
BMSID 46/0363/0011/0700 0011/0700				0010/0700	BMSID 46/0363/0011/0700
TO 8003/0250 SH					
(CONN) 0011/0530					
BMSEN 46/0363/0010/0130 0011/0425				0010/0470	FROM 8003/0500 SH
RAMP G RD				0010/0425	(CONN)
(SR8003 SEG 0250/0000)					BMSEN 46/0363/0010/0130
RAMP J RD					RAMP G RD
(SR8003 SEG 0500/0780)					(SR8003 SEG 0250/0000)
0011/0395				0010/0395	RAMP J RD
SIGN: CANTILEVER					(SR8003 SEG 0500/0780)
BMSID 46/0363/0011/0150 0011/0150					
0 0 00000 0 00 0000+00					
TO 8003/0022 SH					
(CONN)					
POTTSTOWN EXPRESSWAY					
BMSBG 46/0363/0010/0130 0011/0130				0010/0130	1 0 00463 0 01 0036+08
SIGN: 3 CHORD TRUSS					POTTSTOWN EXPRESSWAY
BMSID 46/0363/0010/0095 0011/0095				0010/0095	BMSBG 46/0363/0010/0130
RAMP F RD					SIGN: 3 CHORD TRUSS
(SR8003 SEG 0022/0000)					BMSID 46/0363/0010/0095
0011/0060				0010/0060	RAMP F RD
0 0 00000 0 00 0000+00 000000 FT				000000 FT	(SR8003 SEG 0022/0000)
RAMP I RD					
(SR8003 SEG 0012/0970)					1 0 00463 0 01 0036+05
TROOPER RD					VILLAGE: WEST NORRITON
(TWP)					NC TR
MFC BEGIN = B					RAMP I RD
LENGTH(AH 0999 BK 0000) 0011/0000				0010/0000	(SR8003 SEG 0012/0970)
					TROOPER RD
					(TWP)
					MFC BEGIN = B
					LENGTH(AH 1085 BK 0000)

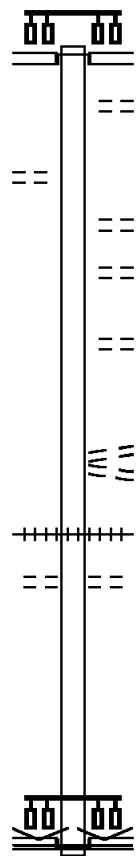
MEADOWBROOK AV
(BORO)

004438 FT

0020/2050

001206 FT

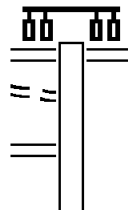
000000 FT



004438 FT AH-BUCKS (09)
 INTER-AHD JACKSONVILLE RD
 (SR0332 SEG 0010/0000)
 COUNTY LINE RD
 (SR2038 SEG 0220/0000)
 (SR2038 SEG 0221/0000)
 0020/3232
 0020/2885 TERRACE AV
 (BORO)
 0020/1866 SUMMIT AV
 (BORO)
 0020/1293 TANNER AV
 (BORO)
 0020/0539 MONUMENT AV
 (BORO)
 MONTGOMERY AV
 (BORO)
 NC JACKSONVILLE RD
 JACKSONVILLE RD
 (BORO)
 0020/0043
 001206 FT 1 0 00463 0 01 0652+83
 (AAR 593132W)#TRKS 01
 0020/0000 LENGTH(AH 3232 BK 1206)
 PENN ST
 0010/0840 (BORO)
 000000 FT 1 0 00463 0 01 0640+83
 VILLAGE: HATBORO BORO
 NC MONTGOMERY AV
 YORK RD
 (SR0263 SEG 0060/2399)
 INTER-BK MONTGOMERY AV
 (BORO)
 MFC BEGIN = D
 0010/0000 LENGTH(AH 1206 BK 0000)

EXTRACT DATE: 12/21/2020 ROADWAY MANAGEMENT SYSTEM PAGE NUMBER: 157
 PRINT DATE: 12/23/2020 SLD COUNTY/SR - ANNUAL PRINT COUNTY: MONTGOMERY
 DIR: B TOTAL LEN: 2.556 MI. DIST: 06-4 SR: 320
 LEFT MUN: UPPER MERION T RIGHT MUN: UPPER MERION T

013496 FT
 FROM 0023/0250 SH
 (CONN) 0060/2478
 FLINT HILL RD
 (SR3023 SEG 0010/0000) 0060/2049



013477 FT RIVER RD
 0060/2581 (SR0023 SEG 0260/0000)

DIR: B TOTAL LEN: 2.556 MI. DIST: 06-4 SR: 320
 LEFT MUN: UPPER MERION T RIGHT MUN: UPPER MERION T

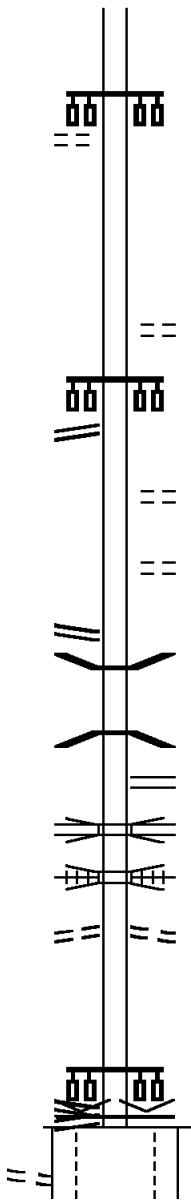
1 0 00225 0 01 0088+45 010915 FT
 RENAISSANCE RD
 (TWP) 0060/0000

SWEDELAND RD
 (SR3041 SEG 0012/1988) 0050/0000

TRINITY LN
 (SR3063 SEG 0010/0000) 0040/1113

TO 3039/0010 SH
 (CONN) 0040/0098
 1 0 00225 0 01 0042+56 005261 FT
 RAMP C RD
 (SR8004 SEG 0020/0000)
 RAMP D RD
 (SR8004 SEG 0010/1460)
 GULPH RD
 (SR3039 SEG 0010/0000)
 (SR3039 SEG 0011/0000) 0040/0000

FROM 8004/0010 SH
 (CONN) 0031/0300



010896 FT
 0060/0000 LENGTH(AH 2581 BK 2398)

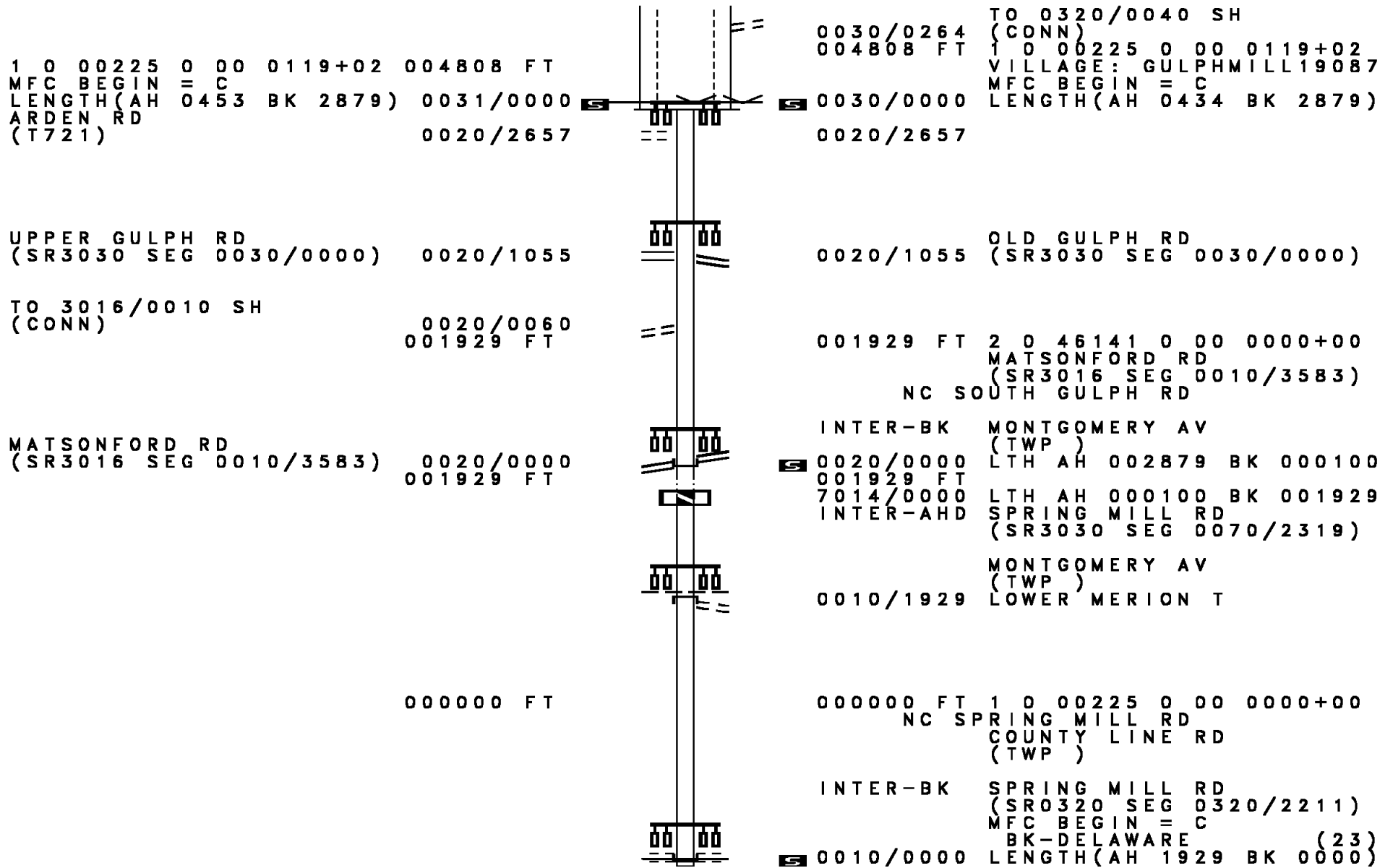
JONES RD
 (TB71)
 0050/0022
 008498 FT 1 0 00225 0 01 0063+92
 NC SWEDELAND RD
 0050/0000 LENGTH(AH 2398 BK 3256)

MAYBERRY RD
 (TB33) 0040/2627
 DECHERT DR
 (TB35) 0040/1887

NC HOLSTEIN RD
 0040/0874 BMS EN 46/0320/0040/0852
 0 0 00000 0 00 0000+00
 GULP MILL CR
 0040/0852 BMSBG 46/0320/0040/0852
 BALLIGOMINGO RD
 0040/0722 (SR3037 SEG 0012/0000)
 SCHUYLK EXWY (EB)
 0040/0584 OP ID 46/0076/3300/1614
 CONSOLIDATED RAIL CORPO
 0040/0226 OVERPASS IS RR X-ING
 FROM 0320/0030 SH
 (CONN) 0040/0098
 005242 FT

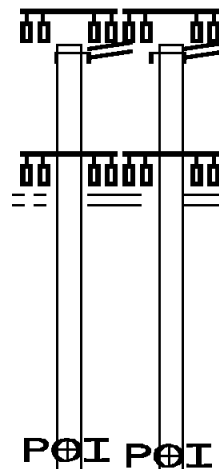
VILLAGE: GULPHMILL1942B
 NC TRINITY LN
 MFC BEGIN = C
 0040/0000 LENGTH(AH 3256 BK 0434)

DIR: B TOTAL LEN: 2.556 MI. DIST: 06-4 SR: 320
 LEFT MUN: UPPER MERION T RIGHT MUN: UPPER MERION T



EXTRACT DATE: 12/21/2020 ROADWAY MANAGEMENT SYSTEM PAGE NUMBER: 154
 PRINT DATE: 12/23/2020 SLD COUNTY/SR - ANNUAL PRINT COUNTY: MONTGOMERY
 DIR: N TOTAL LEN: 18.317 MI. DIST: 06-4 SR: 309
 LEFT MUN: HATFIELD T RIGHT MUN: HATFIELD T

AH-BUCKS (09) 096714 FT
 BETHLEHEM PK INTER-AHD
 (SR0309 SEG 0011/0000)
 HILLTOWN PK
 (SR4011 SEG 0010/0000)
 0391/3464
 LINE LEXINGTON RD
 (TWP)
 LINE LEXINGTON RD
 (SR2008 SEG 0010/0000)
 0391/2726



096531 FT
 INTER-AHD BETHLEHEM PK
 (SR0309 SEG 0010/0000)
 HILLTOWN PK
 (SR4011 SEG 0010/0000)
 0390/3515
 LINE LEXINGTON RD
 (TWP)
 LINE LEXINGTON RD
 (SR2008 SEG 0010/0000)
 0390/2696

1 0 00153 0 00 0739+40 093250 FT
 (APRA) GEPPERT BROS INC
 TREWIGTOWN RD

093016 FT 1 0 00153 0 00 0739+40
 (APRA) GEPPERT BROS INC
 TREWIGTOWN RD

EXTRACT DATE: 12/21/2020
PRINT DATE: 12/23/2020

ROADWAY MANAGEMENT SYSTEM
SLD COUNTY/SR - ANNUAL PRINT

PAGE NUMBER: 153
COUNTY: MONTGOMERY

DIR: N TOTAL LEN: 18.317 MI.
LEFT MUN: HATFIELD T

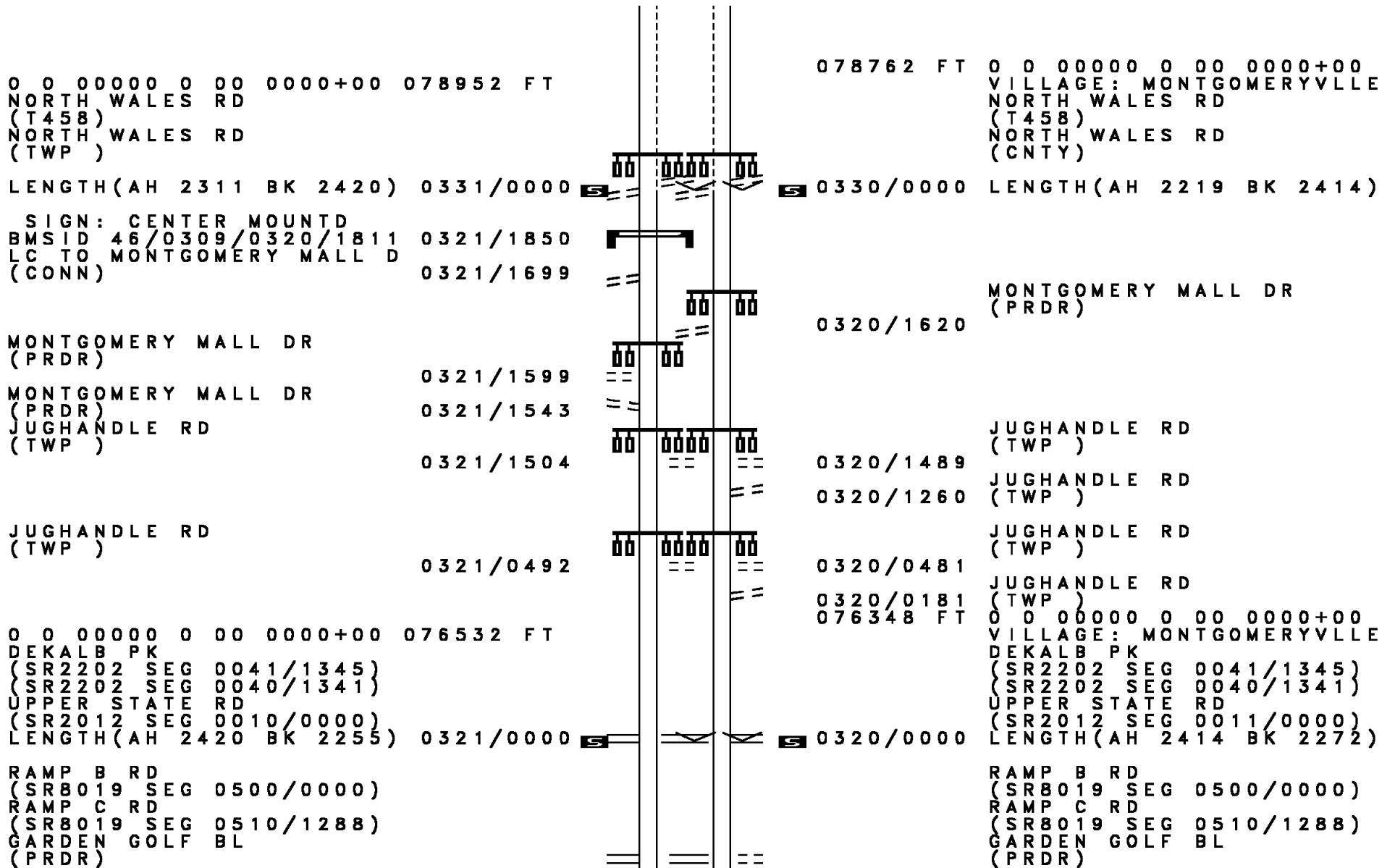
DIST: 06-4 SR: 309
RIGHT MUN: HATFIELD T

Left Side	Center	Right Side
(TWP) TREWIGTOWN RD (TWP) LENGTH(AH 3464 BK 1677) 0391/0000		(TWP) TREWIGTOWN RD (TWP) LENGTH(AH 3515 BK 1674)
(APRA) EDELEN & BOYER C ADVANCE LN (TWP) 0381/0706		(APRA) EDELEN & BOYER C ADVANCE LN (TWP) 0380/0709
BMS EN 46/0309/0380/0000 0381/0074 1 0 00153 0 00 0723+50 091573 FT W. BR. NESHAMINY CREEK		BMS EN 46/0309/0380/0000 0380/0074 1 0 00153 0 00 0723+50 091342 FT W. BR. NESHAMINY CREEK
BMSBG 46/0309/0380/0000 LENGTH(AH 1677 BK 2537) 0381/0000		BMSBG 46/0309/0380/0000 LENGTH(AH 1674 BK 2521) 0380/0000
LENHART RD (TWP) DISCOVERY DR (TWP) JANES LN (TWP) 0371/2331 0371/2121 0371/1786		LENHART RD (TWP) DISCOVERY DR (TWP) JANES LN (TWP) 0370/2313 0370/2119 0370/1784
(APRA) MCKINNEY DRILLIN WALNUT ST (TWP) 0371/0704		(APRA) MCKINNEY DRILLIN WALNUT ST (TWP) 0370/0704
(AAR 593067T)#TRKS 01 0371/0375 1 0 00153 0 00 0697+45 089036 FT BROAD ST (TWP)		(AAR 593067T)#TRKS 01 0370/0378 1 0 00153 0 00 0697+06 088821 FT BROAD ST (TWP)
BROAD ST (SR2004 SEG 0050/2365) LENGTH(AH 2537 BK 3620) 0371/0000		BROAD ST (SR2004 SEG 0050/2365) LENGTH(AH 2521 BK 3640) 0370/0000
BMS EN 46/0309/0360/2951 0361/2949 0 0 00000 0 00 0000+00 W. BR. NESHAMINY CREEK		BMS EN 46/0309/0360/2951 0360/2976 0 0 00000 0 00 0000+00 W. BR. NESHAMINY CREEK
BMSBG 46/0309/0360/2951 0361/2924 LINE ST (T380) FOX MEADOW RD (PRDR) 0361/2825		BMSBG 46/0309/0360/2951 0360/2951 LINE ST (T380) FOX MEADOW RD (PRDR) 0360/2832
HATFIELD MONTGOMERY T 0361/2264		HATFIELD MONTGOMERY T 0360/2704

DIR: N TOTAL LEN: 18.317 MI. DIST: 06-4 SR: 309
 LEFT MUN: HATFIELD T RIGHT MUN: HATFIELD T

Left Side Details	Left Side Stationing	Right Side Stationing	Right Side Details
MELE AV (T416)	0361/1907 ==	0360/1926	MELE AV (T416)
(APRA) THE CAPTAINS TRU RICHARDSON RD (T381)	0361/1012	0360/1062	(APRA) THE CAPTAINS TRU RICHARDSON RD (T381)
1 0 00153 0 00 0662+95 085416 FT MCLAUGHLIN RD (T410) TAYLOR RD (SR2006 SEG 0040/2485)	085416 FT	085181 FT	1 0 00153 0 00 0662+95 MCLAUGHLIN RD (T410) TAYLOR RD (SR2006 SEG 0040/2485)
LENGTH(AH 3620 BK 1317) 0361/0000	0361/0000	0360/0000	LENGTH(AH 3640 BK 1303)
1 0 00153 0 00 0648+20 084099 FT UNKNOWN PLAZA RD (PRDR)	084099 FT	083878 FT	1 0 00153 0 00 0648+20 UNKNOWN PLAZA RD (PRDR)
LENGTH(AH 1317 BK 2836) 0351/0000	0351/0000	0350/0000	LENGTH(AH 1303 BK 2897)
SIGN: CENTER MOUNTD BMSID 46/0309/0341/2110 0341/2110	0341/2110		
TO 0463/0123 SH (CONN)	0341/0234		
1 0 00153 0 00 0619+18 081263 FT COWPATH RD (SR0463 SEG 0132/0000) (SR0463 SEG 0133/0000) DOYLESTOWN RD (SR2202 SEG 0070/0000) (SR2202 SEG 0071/0000)	081263 FT	080981 FT	1 0 00153 0 00 0619+18 COWPATH RD (SR0463 SEG 0132/0000) (SR0463 SEG 0133/0000) DOYLESTOWN RD (SR2202 SEG 0071/0000) (SR2202 SEG 0070/0000)
HORSHAM RD (SR0463 SEG 0132/0000) (SR0463 SEG 0133/0000)			HORSHAM RD (SR0463 SEG 0132/0000) (SR0463 SEG 0133/0000)
LENGTH(AH 2836 BK 2311) 0341/0000	0341/0000	0340/0000	LENGTH(AH 2897 BK 2219)
		0330/2097	TO 0463/0132 SH (CONN)
VILSMEIER RD (T400)	0331/1374 ==	0330/1324	VILSMEIER RD (T400)

DIR: N TOTAL LEN: 18.317 MI. DIST: 06-4 SR: 309
 LEFT MUN: MONTGOMERY T RIGHT MUN: MONTGOMERY T












DIR: N TOTAL LEN: 18.317 MI. DIST: 06-4 SR: 309
 LEFT MUN: MONTGOMERY T RIGHT MUN: MONTGOMERY T

Left Side Data	Diagram	Right Side Data
U.S. 202 PARKWAY (OP ID 46/0202/0354/0000) 0311/1440		0310/1436
0311/0960		0310/0960
1 0 00153 0 00 0555+18 074277 FT LENGTH(AH 2255 BK 1771) 0311/0000 KNAPP RD (SR2031 SEG 0010/1963) (SR2031 SEG 0011/1940)	POI	0310/0743 074076 FT 1 0 00153 0 00 0555+18 (APRA) EAGLE POWER EQUI EAGLE POWER EQUIP DR (PRDR) LENGTH(AH 2272 BK 1731) KNAPP RD (SR2031 SEG 0010/1963) (SR2031 SEG 0011/1940)
0301/1562		0300/1550
NESHAMINY LI STRUCTURE LENGTH 8 FT BMSID 46/0309/0300/1469 0301/1486		0300/1469 NESHAMINY LI STRUCTURE LENGTH 8 FT BMSID 46/0309/0300/1469
1 0 00153 0 00 0532+26 072506 FT STUMP RD (T375)		0300/0299 RAMP F RD (SR9408 SEG 0010/0000) SIGN: CANTILEVER BMSID 46/0309/0300/0151 072345 FT 1 0 00153 0 00 0532+26 (APRA) MONTGOMERYVILLE STUMP RD (T375)
LENGTH(AH 1771 BK 3285) 0301/0000 SIGN: CANTILEVER BMSID 46/0309/0291/3169 0291/3169 RAMP E RD (SR9407 SEG 0010/0000) 0291/3030	POI	0300/0000 LENGTH(AH 1731 BK 3302)
WITCHWOOD DR (TWP) 0291/2420		0290/2721 SIGN: CANTILEVER BMSID 46/0309/0290/2721
KEYSTONE DR (PRDR) 0291/1420 SIGN: CANTILEVER BMSID 46/0309/0291/1051 0291/1051		0290/2410 WITCHWOOD DR (TWP)

DIR: N TOTAL LEN: 18.317 MI. DIST: 06-4 SR: 309
 LEFT MUN: MONTGOMERY T RIGHT MUN: MONTGOMERY T

1 0 00153 0 00 0499+48 069221 FT		069043 FT	1 0 00153 0 00 0499+58
RAMP D RD			RAMP D RD
(SR9405 SEG 0010/0530)			(SR9405 SEG 0010/0530)
HARTMAN RD			HARTMAN RD
(SR2014 SEG 0010/0000)			(SR2014 SEG 0010/0000)
LENGTH(AH 3285 BK 2542) 0291/0000		0290/0000	LENGTH(AH 3302 BK 2613)
RAMP D RD			
(SR9405 SEG 0010/0000) 0281/2304			
PARK DR			
(T457) 0281/0931			
PARK DR			
(T457) 0281/0617			
1 0 00153 0 00 0472+81 066679 FT		066430 FT	1 0 00153 0 00 0472+81
LENGTH(AH 2542 BK 1732) 0281/0000		0280/0000	LENGTH(AH 2613 BK 1714)
MONTGOMERY			
HORSHAM T 0271/1196			
GWYNEDD CROSSING DR			
(PRDR)			
ENGLISH VILLAGE DR			
(PRDR) 0271/1167			
RAMP B RD			
(SR9409 SEG 0010/0000) 0271/1017			
TO 0063/0375 SH			
(CONN) 0271/0172			
1 0 00153 0 00 0456+17 064947 FT		064716 FT	1 0 00153 0 00 0456+17
WELSH RD			WELSH RD
(SR0063 SEG 0382/0000)			(SR0063 SEG 0382/0000)
WELSH RD			
(SR0063 SEG 0382/0000)			
HORSHAM			
LOWER GWYNEDD T			
LENGTH(AH 1732 BK 2276) 0271/0000		0270/0000	LENGTH(AH 1714 BK 2260)

DIR: N TOTAL LEN: 18.317 MI. DIST: 06-4 SR: 309
 LEFT MUN: LOWER GWYNEDD T RIGHT MUN: LOWER GWYNEDD T

SIGN: CANTILEVER BMSID 46/0309/0261/2147 0261/2147			
RAMP A RD (SR9402 SEG 0010/0000) 0261/2013			0260/2128 TO 0063/0382 SH (CONN)
SLOAN WAY (TWP) 0261/1413			
SIGN: CENTER MOUNTD BMSID 46/0309/0261/0924 0261/0924			0260/1365 LOWER STATE RD TO WELSH (SR9410 SEG 0010/0000)
SIGN: 3 CHORD TRUSS BMSID 46/0309/0260/0308 0261/0299 1 0 00153 0 00 0434+94 062671 FT NC BETHLEHEM PK BETHLEHEM PK (SR2018 SEG 0195/0699) LENGTH(AH 2276 BK 2330) 0261/0000			SIGN: 3 CHORD TRUSS BMSID 46/0309/0260/0308 062456 FT 1 0 00153 0 00 0430+06 NC BETHLEHEM PK BETHLEHEM PK (SR2018 SEG 0194/0522) LENGTH(AH 2260 BK 2115)
BMSEN 46/0309/0241/0855 0241/1017 1 0 00782 0 00 0500+28 BETHLEHEM PIKE BMSBG 46/0309/0241/0855 0241/0855			
SIGN: CANTILEVER BMSID 46/0309/0241/0211 0241/0211 1 0 00782 0 00 0491+73 060341 FT CEDAR HILL ROAD OP ID 46/2108/0010/0000 LENGTH(AH 2330 BK 2387) 0241/0000			060341 FT 1 0 00782 0 00 0491+73 CEDAR HILL ROAD OP ID 46/2108/0010/0000 LENGTH(AH 2115 BK 2377)
SIGN: CANTILEVER BMSID 46/0309/0231/0623 0231/0623 BMSEN 46/0309/0230/0000 0231/0128 1 0 00782 0 00 0468+45 057954 FT MCKEAN RD BMSBG 46/0309/0230/0000 LENGTH(AH 2387 BK 1884) 0231/0000			0230/0128 BMSEN 46/0309/0230/0000 057964 FT 1 0 00782 0 00 0468+45 MCKEAN RD BMSBG 46/0309/0230/0000 LENGTH(AH 2377 BK 1934)
SIGN: 3 CHORD TRUSS BMSID 46/0309/0224/1196 0225/1194			SIGN: 3 CHORD TRUSS BMSID 46/0309/0224/1196

DIR: N TOTAL LEN: 18.317 MI. DIST: 06-4 SR: 309
 LEFT MUN: LOWER GWYNEDD T RIGHT MUN: LOWER GWYNEDD T

Structure ID	Structure Name	Length (FT)	Start Station	End Station	Notes
0224/0100	PADOT STOCKPILE #22 EXI (GOVT)				
056030	FT	056070	0000+00	0000+00	
0224/0000	PADOT STOCKPILE #22 ENT (GOVT)				
0220/1720	PADOT STOCKPILE #22 ENT (GOVT)				
0221/0945	RAMP C RD (SR8039 SEG 0500/0000)				
0220/0565	RAMP D RD (SR8039 SEG 0750/0479)				
0220/0528	SIGN: 3 CHORD TRUSS				
0220/0096	BMSID 46/0309/0220/0528	053680	0000+00	0425+20	
0220/0000	BMSBG 46/0309/0220/0000				
0221/0000	NORRISTOWN ROAD (EB)				
0210/2234	RAMP DD RD (SR8039 SEG 0010/0000)				
0210/1412	SIGN: 3 CHORD TRUSS				
0210/1412	BMSID 46/0309/0210/1412				
0210/0130	BMSSEN 46/0309/0210/0000	050847	0000+00	0396+64	
0210/0000	TENNIS AVENUE				
0210/0000	BMSBG 46/0309/0210/0000				
0210/0000	LOWER GWYNEDD				
0210/0000	UPPER DUBLIN T				
0210/0000	LENGTH(AH 2884 BK 2120)				
0200/1765	SIGN: CANTILEVER				
0200/1765	BMSID 46/0309/0200/1765				
0200/0619	SIGN: 3 CHORD TRUSS				
0200/0619	BMSID 46/0309/0200/0619				
0200/0577	PARK CREEK				
0200/0577	STRUCTURE LENGTH 12 FT				
0200/0577	BMSID 46/0309/0200/0577				
0201/0602	SIGN: 3 CHORD TRUSS				
0201/0555	BMSID 46/0309/0200/0619				

DIR: N TOTAL LEN: 18.317 MI. DIST: 06-4 SR: 309
 LEFT MUN: UPPER DUBLIN T RIGHT MUN: UPPER DUBLIN T

Stationing	Structure Name	Length	Notes	Stationing	Structure Name	Length	Notes
048740 FT	RAMP Z RD			048636 FT	RAMP Y RD		
(SR8037 SEG 0500/0000)				(SR8037 SEG 0750/0523)			
0201/0000	LENGTH(AH 2120 BK 2744)			0200/0000	LENGTH(AH 2211 BK 2738)		
0191/2173	BMSEN 46/0309/0190/2097			0190/2245	BMSEN 46/0309/0190/2097		
0000+00	BUTLER PIKE			0000+00	BUTLER PIKE		
0191/2025	BMSBG 46/0309/0190/2097			0190/2097	BMSBG 46/0309/0190/2097		
	WISSAHICKON			0190/1979	SIGN: CANTILEVER		
0191/1778	STRUCTURE LENGTH 16 FT			0190/1801	BMSID 46/0309/0190/1979		
	BMSID 46/0309/0190/1801				WISSAHICKON		
	WISSAHICKON				STRUCTURE LENGTH 16 FT		
0191/0362	STRUCTURE LENGTH 8 FT			0190/0370	BMSID 46/0309/0190/1801		
0191/0224	BMSID 46/0309/0190/0370			0190/0224	STRUCTURE LENGTH 8 FT		
045996 FT	BMSEN 46/0309/0190/0000			045898 FT	BMSID 46/0309/0190/0370		
0191/0000	1 0 00782 0 00 0350+97			0190/0000	BMSEN 46/0309/0190/0000		
0181/2559	SUSQUEHAN RD				1 0 00782 0 00 0348+54		
	BMSBG 46/0309/0190/0000				SUSQUEHAN RD		
	LENGTH(AH 2744 BK 3073)				BMSBG 46/0309/0190/0000		
	RAMP BB RD				LENGTH(AH 2738 BK 3060)		
	(SR8035 SEG 0250/0679)						
	WISSAHICKON				RAMP AA RD		
0181/1779	STRUCTURE LENGTH 11 FT				(SR8035 SEG 0010/0000)		
0181/1240	BMSID 46/0309/0180/1902				WISSAHICKON		
	SIGN: 3 CHORD TRUSS				STRUCTURE LENGTH 11 FT		
	BMSID 46/0309/0180/1303				BMSID 46/0309/0180/1902		
	BMSEN 46/0309/0180/0000				SIGN: 3 CHORD TRUSS		
042923 FT	1 0 00782 0 00 0316+65				BMSID 46/0309/0180/1303		
0181/0000	LOCH ALSH AVENUE				BMSEN 46/0309/0180/0000		
0171/2925	BMSBG 46/0309/0170/2838				1 0 00782 0 00 0316+65		
	LENGTH(AH 3073 BK 3325)				LOCH ALSH AVENUE		
	SIGN: 3 CHORD TRUSS				BMSBG 46/0309/0180/0000		
	BMSID 46/0309/0170/2838				LENGTH(AH 3060 BK 3228)		
	SIGN: 4 CHORD TRUSS				SIGN: 3 CHORD TRUSS		
0171/2040	BMSID 46/0309/0170/1952				BMSID 46/0309/0170/2838		
0171/1484	BMSEN 46/0309/0170/1248				SIGN: 4 CHORD TRUSS		
0283+87	1 0 00782 0 00 0283+87				BMSID 46/0309/0170/1952		
	HIGHLAND AVE				BMSEN 46/0309/0170/1248		
0171/1334	BMSBG 46/0309/0170/1248				1 0 00782 0 00 0283+87		
					HIGHLAND AVE		
					BMSBG 46/0309/0170/1248		

DIR: N TOTAL LEN: 18.317 MI. DIST: 06-4 SR: 309
 LEFT MUN: UPPER DUBLIN T RIGHT MUN: UPPER DUBLIN T

Structure ID	Structure Name	Span Length (ft)	Structure Type	Structure ID	Structure Name	Span Length (ft)	Structure Type
BMSID 46/0309/0170/1174	CHORD TRUSS	0171/1253	CHORD TRUSS	BMSID 46/0309/0170/1174	CHORD TRUSS	0170/1174	CHORD TRUSS
RAMP V RD				RAMP W RD			
(SR8033 SEG 0250/0990)		0171/0505		(SR8033 SEG 0010/0000)		0170/0668	
1 0 00782 0 00 0283+87		039598 FT		1 0 00782 0 00 0283+87		039610 FT	
OP ID 46/2022/0030/0921	FORT WASHINGTON A			OP ID 46/2022/0030/0921	FORT WASHINGTON A		
LENGTH(AH 3325 BK 2961)		0171/0000		LENGTH(AH 3228 BK 3060)		0170/0000	
OP ID 46/2102/0010/0000	SUMMIT AVE	0161/2412		OP ID 46/2102/0010/0000	SUMMIT AVE	0160/2950	
SIGN: CANTILEVER				SIGN: CANTILEVER		0160/2524	
BMSID 46/0309/0161/2050		0161/2050		BMSID 46/0309/0160/2950		0160/2524	
OP ID 46/2100/0010/0000	MADISON AVE	0161/1999		OP ID 46/2100/0010/0000	MADISON AVE	0160/2091	
SIGN: 4 CHORD TRUSS				SIGN: CANTILEVER		0160/1660	
BMSID 46/0309/0160/1197		0161/1126		BMSID 46/0309/0160/1660		0160/1660	
SIGN: 4 CHORD TRUSS				SIGN: 4 CHORD TRUSS		0160/1197	
BMSID 46/0309/0160/0323		0161/0300		BMSID 46/0309/0160/1197		0160/1197	
BMSEN 46/0309/0160/0000		0161/0251		SIGN: 4 CHORD TRUSS		0160/0323	
1 0 00782 0 00 0254+38		036637 FT		BMSID 46/0309/0160/0323		0160/0323	
COMMERCE DRIVE				BMSEN 46/0309/0160/0000		0160/0251	
BMSBG 46/0309/0160/0000		0161/0000		1 0 00782 0 00 0254+38		036550 FT	
LENGTH(AH 2961 BK 3318)		0161/0000		COMMERCE DRIVE			
RAMP R RD				BMSBG 46/0309/0160/0000		0160/0000	
(SR8031 SEG 0520/0000)		0151/3037		LENGTH(AH 3060 BK 3350)		0160/0000	
RAMP S RD				COLLECTOR RD		0150/3273	
(SR8031 SEG 0500/0794)		0151/2282		(SR9104 SEG 0020/1396)			
SIGN: 4 CHORD TRUSS				SIGN: 4 CHORD TRUSS			
BMSID 46/0309/0150/2270		0151/2220		BMSID 46/0309/0150/2270		0150/2270	
BMSEN 46/0309/0150/2054		0151/2086		BMSEN 46/0309/0150/2054		0150/2160	
0 0 00000 0 00 0000+00				0 0 00000 0 00 0000+00			
TURNPIKE RAMP AB (WB)				TURNPIKE RAMP AB (WB)			
BMSBG 46/0309/0150/2054		0151/1980		BMSBG 46/0309/0150/2054		0150/2054	
PA TPK (RAMP Q)				PA TPK (RAMP Q)			
OP ID 46/7276/9903/3802		0151/1597		OP ID 46/7276/9903/3802		0150/1672	
BRANCH OF SANDY RUN				BRANCH OF SANDY RUN			
STRUCTURE LENGTH 54 FT				STRUCTURE LENGTH 54 FT			
BMSID 46/0309/0150/1383		0151/1296		BMSID 46/0309/0150/1383		0150/1383	
I-276				I-276			
OP ID 46/7276/9903/3805		0151/1180		OP ID 46/7276/9903/3805		0150/1262	

DIR: N TOTAL LEN: 18.317 MI. DIST: 06-4 SR: 309
 LEFT MUN: UPPER DUBLIN T RIGHT MUN: UPPER DUBLIN T

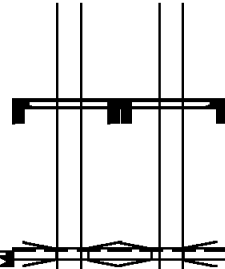
RAMP X RD (SR8031 SEG 0250/0839)	0151/1090			
CONSOLIDATED RAIL CORPO OVERPASS IS RR X-ING	0151/0807		0150/0900	CONSOLIDATED RAIL CORPO OVERPASS IS RR X-ING
UPPER DUBLIN WHITEMARSH T	0151/0298		0150/0439	UPPER DUBLIN WHITEMARSH T
BMSEN 46/0309/0150/0000	0151/0275		0150/0275	BMSEN 46/0309/0150/0000
1 0 00782 0 00 0219+71	033319 FT		033200 FT	1 0 00782 0 00 0219+71
PENNSYLVANIA AVENUE BMSBG 46/0309/0150/0000	0151/0000		0150/0000	PENNSYLVANIA AVENUE BMSBG 46/0309/0150/0000
LENGTH(AH 3318 BK 2975)				LENGTH(AH 3350 BK 2875)
SIGN: 3 CHORD TRUSS				SIGN: 3 CHORD TRUSS
BMSID 46/0309/0140/2398	0141/2398		0140/2310	BMSID 46/0309/0140/2398
BMSEN 46/0309/0140/2098	0141/2333		0140/2256	BMSEN 46/0309/0140/2098
1 0 00782 0 00 0212+69				1 0 00782 0 00 0212+69
CAMP HILL RD BMSBG 46/0309/0140/2098	0141/2175		0140/2098	CAMP HILL RD BMSBG 46/0309/0140/2098
SANDY RUN STRUCTURE LENGTH 44 FT				SANDY RUN STRUCTURE LENGTH 44 FT
BMSID 46/0309/0140/1976	0141/2051		0140/1976	BMSID 46/0309/0140/1976
SIGN: CENTER MOUNTD				SIGN: CENTER MOUNTD
BMSID 46/0309/0141/1631	0141/1631			BMSID 46/0309/0141/1631
SIGN: CANTILEVER				SIGN: CANTILEVER
BMSID 46/0309/0141/0901	0141/0901			BMSID 46/0309/0141/0901
1 0 00782 0 00 0191+43	030344 FT		030325 FT	1 0 00782 0 00 0191+43
VALLEY GREEN RD OP ID 46/2030/0020/1522				VALLEY GREEN RD OP ID 46/2030/0020/1522
WHITEMARSH SPRINGFIELD T				WHITEMARSH SPRINGFIELD T
LENGTH(AH 2975 BK 2868)	0141/0000		0140/0000	LENGTH(AH 2875 BK 2937)
SIGN: 4 CHORD TRUSS				SIGN: CANTILEVER
BMSID 46/0309/0130/2119	0131/2102		0130/2703	BMSID 46/0309/0130/2703
SIGN: 4 CHORD TRUSS				SIGN: 4 CHORD TRUSS
BMSID 46/0309/0130/2119			0130/2119	BMSID 46/0309/0130/2119
RAMP L RD (SR8029 SEG 0250/0000)	0131/1007			RAMP M RD (SR8029 SEG 0500/0645)
SIGN: 4 CHORD TRUSS			0130/0763	SIGN: 4 CHORD TRUSS
BMSID 46/0309/0130/0460	0131/0425		0130/0460	BMSID 46/0309/0130/0460
BMSEN 46/0309/0130/0000	0131/0290		0130/0290	BMSEN 46/0309/0130/0000
1 0 00782 0 00 0160+15	027476 FT		027388 FT	1 0 00782 0 00 0160+15
CHURCH ROAD				CHURCH ROAD

DIR: N TOTAL LEN: 18.317 MI. DIST: 06-4 SR: 309
 LEFT MUN: SPRINGFIELD T RIGHT MUN: SPRINGFIELD T

BMSBG 46/0309/0130/0000 LENGTH(AH 2868 BK 2529) 0131/0000 BMSEN 46/0309/0120/2369 0121/2432 1 0 00782 0 00 0161+20 WISSAHICKON BMSBG 46/0309/0120/2369 0121/2390		0130/0000 0120/2411	BMSBG 46/0309/0130/0000 LENGTH(AH 2937 BK 2466) BMSEN 46/0309/0120/2369 1 0 00782 0 00 0161+20 WISSAHICKON BMSBG 46/0309/0120/2369 RAMP K RD (SR8029 SEG 0750/0000)
RAMP J RD (SR8029 SEG 0010/1050) 0121/1726		0120/2369 0120/1792	SIGN: CANTILEVER BMSID 46/0309/0120/1400
SIGN: CANTILEVER BMSID 46/0309/0121/0322 0121/0322 BMSEN 46/0309/0120/0000 0121/0148 1 0 00782 0 00 0137+43 024947 FT HAWS LANE BMSBG 46/0309/0120/0000 LENGTH(AH 2529 BK 2703) 0121/0000		0120/0148 024922 FT 0120/0000	BMSEN 46/0309/0120/0000 1 0 00782 0 00 0137+43 HAWS LANE BMSBG 46/0309/0120/0000 LENGTH(AH 2466 BK 2815)
SIGN: CANTILEVER BMSID 46/0309/0111/2098 0111/2098		0110/2600	SIGN: CANTILEVER BMSID 46/0309/0110/2600
BMSEN 46/0309/0110/1515 0111/1574 0 0 00000 0 00 0000+00 NO UNDERPASS INFORMATIO BMSBG 46/0309/0110/1515 0111/1563 RAMP G RD (SR8027 SEG 0500/0000) 0111/1437		0110/1526 0110/1515	BMSEN 46/0309/0110/1515 0 0 00000 0 00 0000+00 NO UNDERPASS INFORMATIO BMSBG 46/0309/0110/1515
BMSEN 46/0309/0110/0742 0111/0765 1 0 00782 0 00 0104+57 PAPER MIL RD BMSBG 46/0309/0110/0742 0111/0612		0110/1327 0110/0895 0110/0742	RAMP H RD (SR8027 SEG 0750/0480) BMSEN 46/0309/0110/0742 1 0 00782 0 00 0102+19 PAPER MIL RD BMSBG 46/0309/0110/0742 SIGN: CANTILEVER
1 0 00782 0 00 0104+57 022244 FT RAMP E RD (SR8027 SEG 0250/0674) LENGTH(AH 2703 BK 3418) 0111/0000		0110/0210 022107 FT 0110/0000	BMSID 46/0309/0110/0210 1 0 00782 0 00 0102+19 RAMP F RD (SR8027 SEG 0010/0000) LENGTH(AH 2815 BK 3285)
		0100/2090	SIGN: CANTILEVER BMSID 46/0309/0100/2090

DIR: N TOTAL LEN: 18.317 MI. DIST: 06-4 SR: 309
 LEFT MUN: SPRINGFIELD T RIGHT MUN: SPRINGFIELD T

SIGN: 3 CHORD TRUSS
 BMSID 46/0309/0100/0450 0101/0450
 1 0 00782 0 00 0076+29 018826 FT
 WILLOW GROVE AVE
 OP ID 46/2034/0030/2175
 SPRINGFIELD
 CHELTENHAM T
 LENGTH(AH 3418 BK 2849) 0101/0000



0100/0450
 018822 FT

SIGN: 3 CHORD TRUSS
 BMSID 46/0309/0100/0450
 1 0 00782 0 00 0076+29
 WILLOW GROVE AVE
 OP ID 46/2034/0030/2175
 SPRINGFIELD
 CHELTENHAM T
 LENGTH(AH 3285 BK 2797)

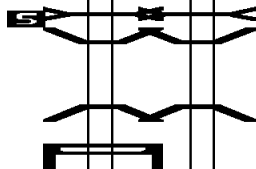
SIGN: 4 CHORD TRUSS
 BMSID 46/0309/0090/1967 0091/2010



0090/1967

SIGN: 4 CHORD TRUSS
 BMSID 46/0309/0090/1967

SIGN: 3 CHORD TRUSS
 BMSID 46/0309/0090/0685 0091/0730
 1 0 00782 0 00 0048+57 015977 FT
 TACONY CREEK
 STRUCTURE LENGTH 12 FT
 BMSID 46/0309/0090/0000
 LENGTH(AH 2849 BK 2365) 0091/0000
 BMSEN 46/0309/0080/2104 0081/2050
 1 0 00782 0 00 0027+80
 WAVERLY RD
 BMSBG 46/0309/0080/2104 0081/1906
 SIGN: CANTILEVER
 BMSID 46/0309/0081/1692 0081/1692



0090/0685
 016025 FT

SIGN: 3 CHORD TRUSS
 BMSID 46/0309/0090/0685
 1 0 00782 0 00 0048+57
 TACONY CREEK
 STRUCTURE LENGTH 12 FT
 BMSID 46/0309/0090/0000
 LENGTH(AH 2797 BK 2612)
 BMSEN 46/0309/0080/2104
 0 0 00000 0 00 0000+00
 WAVERLY RD
 BMSBG 46/0309/0080/2104

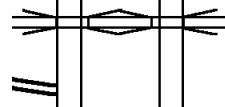
1 0 00782 0 00 0027+80 013612 FT
 RAMP C RD
 (SR8025 SEG 0500/0000)
 LENGTH(AH 2365 BK 2309) 0081/0000



013413 FT
 0080/0000

1 0 00782 0 00 0027+79
 RAMP D RD
 (SR8025 SEG 0750/0708)
 LENGTH(AH 2612 BK 2100)

EASTON ROAD (NB)
 OP ID 46/0152/0010/0000 0071/1344
 RAMP A RD
 (SR8025 SEG 0250/0770) 0071/0507



0070/1332
 0070/0326
 0070/0025

EASTON ROAD (NB)
 OP ID 46/0152/0010/0000
 RAMP B RD
 (SR8025 SEG 0020/0000)
 SIGN: CANTILEVER
 BMSID 46/0309/0070/0025

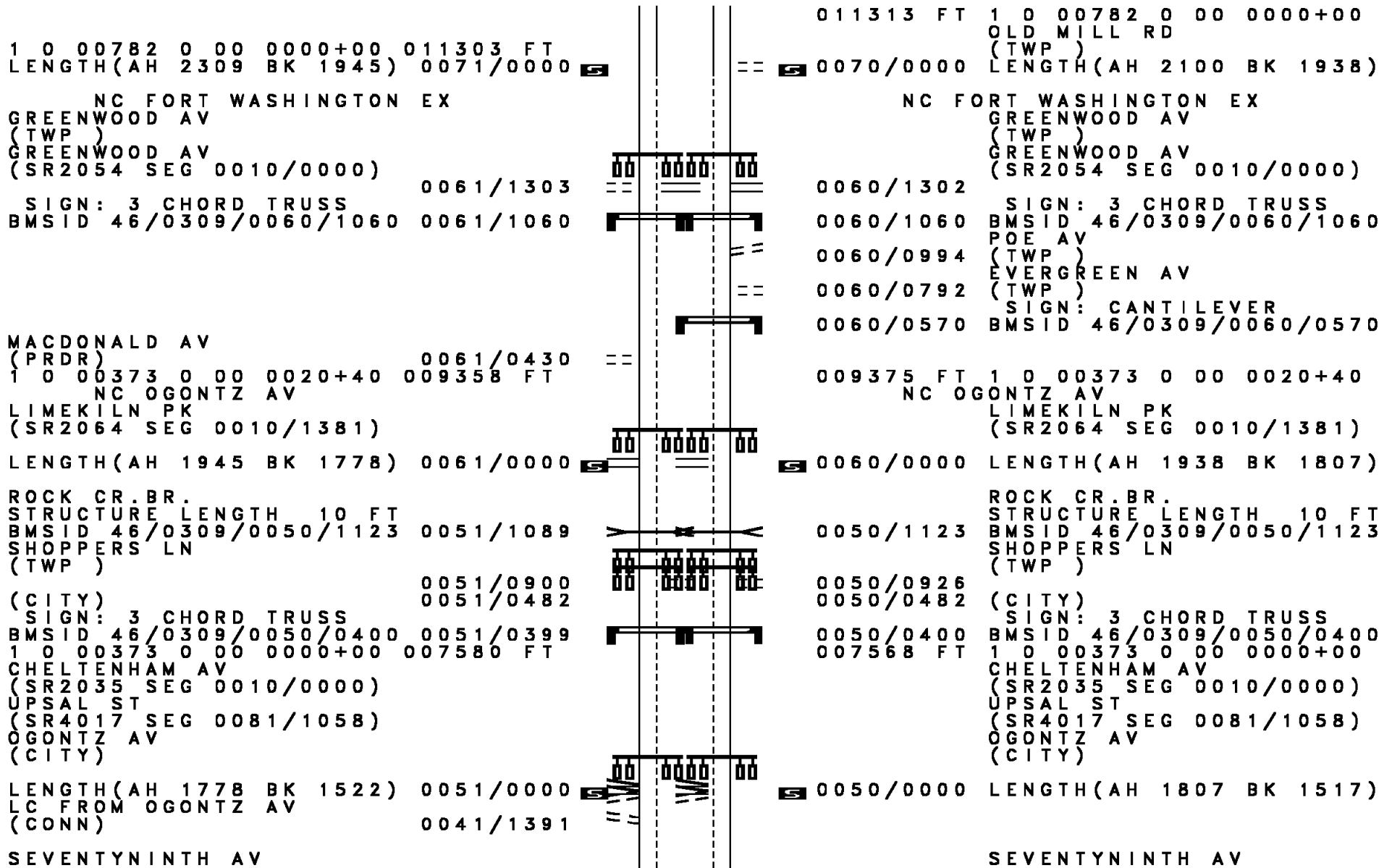
EXTRACT DATE: 12/21/2020
PRINT DATE: 12/23/2020

ROADWAY MANAGEMENT SYSTEM
SLD COUNTY/SR - ANNUAL PRINT

PAGE NUMBER: 141
COUNTY: MONTGOMERY

DIR: N TOTAL LEN: 18.317 MI.
LEFT MUN: CHELTENHAM T

DIST: 06-4 SR: 309
RIGHT MUN: CHELTENHAM T



DIR: N TOTAL LEN: 18.317 MI. DIST: 06-4 SR: 309
 LEFT MUN: CHELTENHAM T RIGHT MUN: CHELTENHAM T

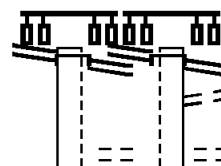
Stationing	Description	Stationing	Description
2 0 46116 0 00 0034+62 003500 FT	ALLEY ST (CITY) PENROSE AV (TWP)	0032/0204 003490 FT	ALLEY ST (CITY) PENROSE AV (TWP)
LENGTH(AH 2558 BK 2101) 0033/0000	NINETEENTH ST (CITY)	LENGTH(AH 2561 BK 2108) 0032/0000	NINETEENTH ST (CITY)
LC FROM NINETEENTH ST (CONN) 0025/2069		0024/2077	
CEDAR LN (TWP) 0025/1996			CEDAR LN (TWP)
EIGHTEENTH ST (CITY) 0025/1671			EIGHTEENTH ST (CITY)
BOUVIER ST (CITY) 0025/1578			BOUVIER ST (CITY)
EUSTON RD (TWP) 0025/1353			EUSTON RD (TWP)
PITTVILLE AV (CITY) 0025/1190			PITTVILLE AV (CITY)
SYCAMORE AV (TWP) 0025/1141			SYCAMORE AV (TWP)
KEENAN ST (TWP) 0025/0832			KEENAN ST (TWP)
FIFTEENTH ST (CITY) 0025/0411			FIFTEENTH ST (CITY)
2 0 46116 0 00 0013+89 001399 FT	SCHOOL LN (TWP)	0024/0069 001382 FT	SCHOOL LN (TWP)
LENGTH(AH 2101 BK 1399) 0025/0000	BROAD ST (CITY)	LENGTH(AH 2108 BK 1382) 0024/0000	BROAD ST (CITY)
LC FROM BROAD ST (CITY) 0011/0918		0010/0915	
RAMP FROM 0309S TO 0611 (CITY) 0011/0762			RAMP FROM 0611 TO 0309N (TWP)
2 0 46116 0 00 0000+00 000000 FT	OLD YORK RD	000000 FT	OLD YORK RD
OP ID 67/0611/0190/2587	NC CHELTENHAM AV	OP ID 67/0611/0190/2587	NC CH ELTENHAM AV
CHELTENHAM AV (SR1002 SEG 0010/0000) REF-BK		CHELTENHAM AV (SR1002 SEG 0011/0000) REF-BK	
MFC BEGIN = B		MFC BEGIN = B	
LENGTH(AH 1399 BK 0000) 0011/0000		LENGTH(AH 1382 BK 0000) 0010/0000	

DIR: N TOTAL LEN: 3.273 MI. DIST: 06-4 SR: 263
 LEFT MUN: HATBORO B RIGHT MUN: HATBORO B

AH-BUCKS (09) 017070 FT
 YORK RD INTER-AHD
 (SR0263 SEG 0011/0000)
 COUNTY LINE RD
 (SR2038 SEG 0211/0000)
 (SR2038 SEG 0210/0000)

COUNTY LINE RD
 (SR2038 SEG 0211/0000)
 (SR2038 SEG 0210/0000) 0081/3048

YORKSHIRE WY
 (TWP) 0081/2609



017283 FT
 INTER-AHD YORK RD
 (SR0263 SEG 0010/0000)
 COUNTY LINE RD
 (SR2038 SEG 0210/0000)
 (SR2038 SEG 0211/0000)

COUNTY LINE RD
 (SR2038 SEG 0211/0000)
 (SR2038 SEG 0210/0000) 0080/3030
 TO 2038/0210 SH

(CONN)
 YORKSHIRE WY
 (TWP) 0080/2604

DIR: N TOTAL LEN: 3.273 MI. DIST: 06-4 SR: 263
 LEFT MUN: HATBORO B RIGHT MUN: HATBORO B

Left Side Description	Left Side Stationing	Left Side Notes	Right Side Stationing	Right Side Description
JAMES RD (BORO)	0081/2353	==	0080/2348	JAMES RD (BORO)
HUNTERS WY (PRDR)	0081/2119	==	0080/2111	HUNTERS WY (PRDR)
CRESCENT RD (BORO)	0081/1889	==	0080/1870	CRESCENT RD (BORO)
MADISON AV (BORO)	0081/1696	==	0080/1694	MADISON AV (BORO)
CRESCENT RD (BORO)	0081/1052	==	0080/1034	CRESCENT RD (BORO)
HOME RD (BORO)	0081/0786	==	0080/0786	HOME RD (BORO)
BMSSEN 46/0263/0080/0592	0081/0592	Wavy line	0080/0615	BMSSEN 46/0263/0080/0592
0 0 0000 0 00 0000+00				0 0 0000 0 00 0000+00
BRANCH PENNYPACK CREEK				BRANCH PENNYPACK CREEK
BMSBG 46/0263/0080/0592	0081/0569	Wavy line	0080/0592	BMSBG 46/0263/0080/0592
1 0 00155 0 00 0143+02	014022 FT		014253 FT	1 0 00155 0 00 0143+02
MFC BEGIN = B				MFC BEGIN = B
LENGTH(AH 3048 BK 0663)	0081/0000	S	0080/0000	LENGTH(AH 3030 BK 0663)
			0070/0493	SUMMIT AV (BORO)
			0070/0092	MONUMENT AV (BORO)
1 0 00155 0 00 0136+69	013359 FT		013590 FT	
MONUMENT AV (BORO)	0070/0000	S	0070/0000	LENGTH(AH 0663 BK 2718)
MONTGOMERY AV (BORO)	0060/2399	==	0060/2399	MONTGOMERY AV (SR0332 SEG 0010/0000)
MORELAND AV (BORO)	0060/1646	==	0060/1646	MORELAND AV (BORO)
WILLIAMS LN (BORO)	0060/1012	==		
			0060/0667	BYBERRY RD (SR2009 SEG 0120/1075)
			0060/0492	RORER AV (BORO)
1 0 00155 0 00 0109+38	010641 FT		010872 FT	
LEHMAN AV (BORO)	0060/0000	S	0060/0000	LENGTH(AH 2718 BK 0721)
			0050/0696	LEHMAN AV (BORO)
			0050/0220	FULMOR AV (BORO)

EXTRACT DATE: 12/21/2020
PRINT DATE: 12/23/2020

ROADWAY MANAGEMENT SYSTEM
SLD COUNTY/SR - ANNUAL PRINT

PAGE NUMBER: 136
COUNTY: MONTGOMERY

DIR: N TOTAL LEN: 3.273 MI.
LEFT MUN: HATBORO B

DIST: 06-4 SR: 263
RIGHT MUN: HATBORO B

1 0 00155 0 00 0102+40 009920 FT
HORSHAM RD
(BORO) 0050/0000

SCHOOL RD
(BORO) 0041/1336

CROOKED BILLET RD
(BORO) 0041/0892

MILL RD
(BORO) 0041/0420

1 0 00155 0 00 0083+21 008010 FT
NEWINGTON DR
(BORO)

HATBORO
UPPER MORELAND T
LENGTH(AH 1910 BK 2492) 0041/0000

ARMOUR RD
(TWP) 0031/1998

BONNET LN
(TWP) 0031/1451

WARMINSTER RD
(SR2040 SEG 0030/0000)

MILL RD
(SR2040 SEG 0030/0000) 0031/1302

BMSBN 46/0263/0030/1227 0031/1256

1 0 00155 0 00 0070+65
PENNYPACK BR

BMSBG 46/0263/0030/1227 0031/1228

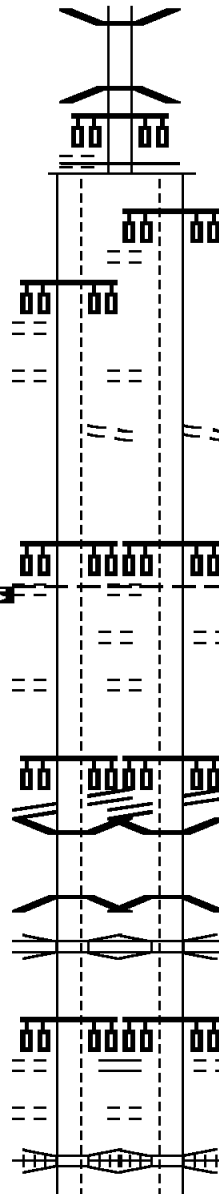
OP ID 46/7276/9903/4341 0031/1017
CAR DEALERSHIP
(PRDR)

BEJAMIN FOODS INC.
(PRDR) 0031/0640

SUNSET LN
(TWP) 0031/0341

CONSOLIDATED RAIL CORPO
OVERPASS IS RR X-ING 0031/0250

1 0 00155 0 00 0058+22 005518 FT



0050/0131 BMSBN 46/0263/0050/0057
1 0 00155 0 00 0103+13

PENNYPACK CR
0050/0057 BMSBG 46/0263/0050/0057
010151 FT

MFC BEGIN = B
0050/0000 LENGTH(AH 0721 BK 1910)

SCHOOL RD
(BORO)

0040/1344

CROOKED BILLET RD
(BORO)

0040/0913

MILL RD
(BORO)

0040/0410 1 0 00155 0 00 0083+21
008241 FT NEWINGTON DR
(BORO)

HATBORO
UPPER MORELAND T

LENGTH(AH 1910 BK 2504) 0040/0000

ARMOUR RD
(TWP) 0030/2012

BONNET LN
(TWP) 0030/1465

WARMINSTER RD
(SR2040 SEG 0030/0000)

MILL RD
(SR2040 SEG 0030/0000) 0030/1334

BMSBN 46/0263/0030/1227 0030/1255

1 0 00155 0 00 0070+65
PENNYPACK BR

BMSBG 46/0263/0030/1227 0030/1227

OP ID 46/7276/9903/4341 0030/1056
CAR DEALERSHIP
(PRDR)

BEJAMIN FOODS INC.
(PRDR) 0030/0663

SUNSET LN
(TWP) 0030/0367

CONSOLIDATED RAIL CORPO
OVERPASS IS RR X-ING 0030/0278

1 0 00155 0 00 0058+22 005737 FT

EXTRACT DATE: 12/21/2020
PRINT DATE: 12/23/2020

ROADWAY MANAGEMENT SYSTEM
SLD COUNTY/SR - ANNUAL PRINT

PAGE NUMBER: 135
COUNTY: MONTGOMERY

DIR: N TOTAL LEN: 3.273 MI.
LEFT MUN: UPPER MORELAND T

DIST: 06-4 SR: 263
RIGHT MUN: UPPER MORELAND T

Left Side Roadway Data	Right Side Roadway Data
TERWOOD RD (SR2033 SEG 0070/3210)	FITZWATERTOWN RD (SR2038 SEG 0080/3421)
FITZWATERTOWN RD (SR2038 SEG 0080/3421) LENGTH(AH 2492 BK 2170) 0031/0000	TERWOOD RD (SR2033 SEG 0070/3210) LENGTH(AH 2504 BK 2156) 0030/0000
BR PENNYPACK CRK STRUCTURE LENGTH 16 FT BMSID 46/0263/0020/1501 0021/1503	BR PENNYPACK CRK STRUCTURE LENGTH 16 FT BMSID 46/0263/0020/1501 0020/1501
LAKEVUE DR (TWP) 0021/0896	LAKEVUE DR (TWP) 0020/0896
1 0 00155 0 00 0036+58 003348 FT	003581 FT 1 0 00155 0 00 0036+58
SAMPSON AV (TWP)	SAMPSON AV (TWP)
REED ST (TWP)	REED ST (TWP)
LENGTH(AH 2170 BK 3348) 0021/0000	LENGTH(AH 2156 BK 3581) 0020/0000
BROOKS ST (TWP) 0011/3101	BROOKS ST (TWP) 0010/3330
WARREN ST (TWP) 0011/2849	WARREN ST (TWP) 0010/3080
DUFFIELD ST (TWP) 0011/2600	DUFFIELD ST (TWP) 0010/2829
FAIRHILL ST (TWP) 0011/2361	FAIRHILL ST (TWP) 0010/2578
CROWN ST (TWP) 0011/2001	CROWN ST (TWP) 0010/2218
LINCOLN AV (TWP) 0011/1707	LINCOLN AV (TWP) 0010/1922
SUMMIT AV (TWP) 0011/1135	SUMMIT AV (TWP) 0010/1362
CEDAR AV (TWP) 0011/0694	CEDAR AV (TWP) 0010/0929
1 0 00155 0 00 0000+00 000000 FT	0010/0505 1 0 00155 0 00 0000+00
NC OLD YORK RD (SR0611 SEG 0161/1260) (SR0611 SEG 0160/1242)	NC OLD YORK RD (SR0611 SEG 0160/0704)
CENTER AV (TWP) INTER-BK	EASTON RD (SR0611 SEG 0160/0704)
MFC BEGIN = B LENGTH(AH 3348 BK 0000) 0011/0000	EASTON RD (SR0611 SEG 0160/0704) MFC BEGIN = B LENGTH(AH 3581 BK 0000) 0010/0000

EXTRACT DATE: 12/21/2020 ROADWAY MANAGEMENT SYSTEM PAGE NUMBER: 134
 PRINT DATE: 12/23/2020 SLD COUNTY/SR - ANNUAL PRINT COUNTY: MONTGOMERY
 DIR: B TOTAL LEN: 1.038 MI. DIST: 06-4 SR: 252
 LEFT MUN: UPPER MERION T RIGHT MUN: UPPER MERION T

005482 FT



005482 FT VALLEY FORGE PARK RD
 (SR0023 SEG 0010/0295)
 0014/2825

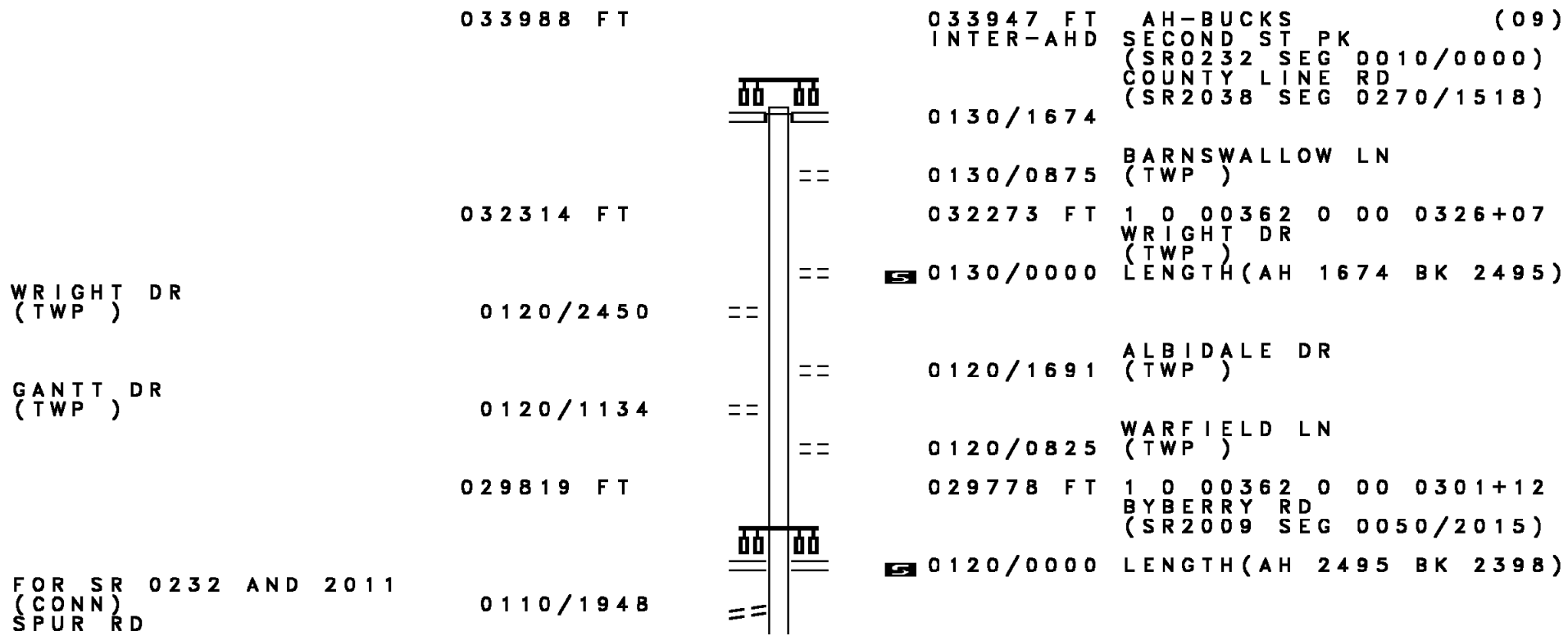
002657 FT

002657 FT 1 0 00142 5 00 0026+61
 0014/0000 LENGTH(AH 2825 BK 2657)

000000 FT



000000 FT 1 0 00142 5 00 0000+00
 VILLAGE: V F NAT'L PARK
 NC VA VALLEY CREEK RD
 * REF-BK VALLEY CREEK RD
 (SR0252 SEG 0160/2307)
 MFC BEGIN = C
 BK-CHESTER (15)
 0010/0000 LENGTH(AH 2657 BK 0000)



WRIGHT DR
(TWP)

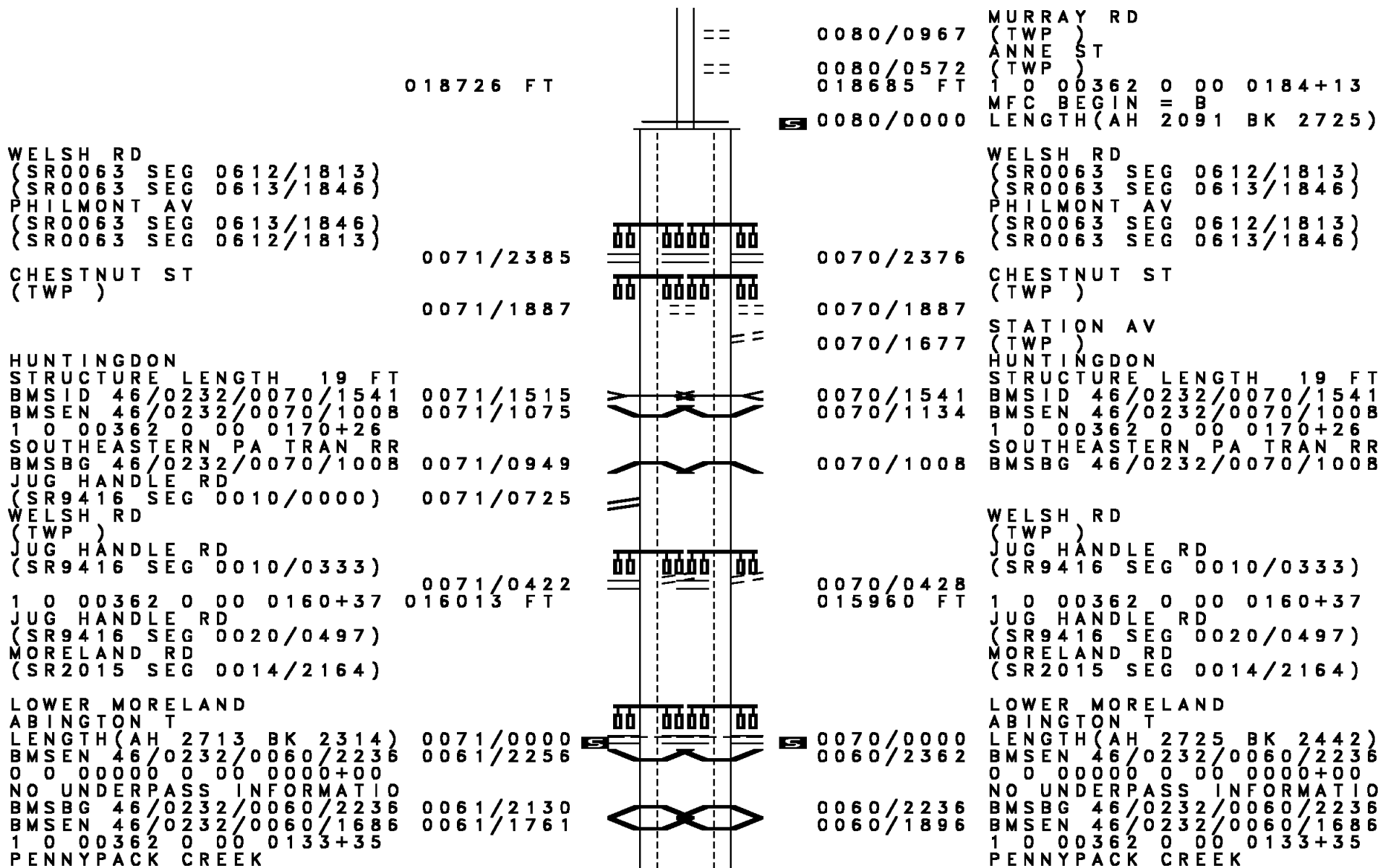
GANTT DR
(TWP)

FOR SR 0232 AND 2011
(CONN)
SPUR RD

DIR: B TOTAL LEN: 6.437 MI. DIST: 06-4 SR: 232
 LEFT MUN: LOWER MORELAND T RIGHT MUN: LOWER MORELAND T

Left Side	Right Side
(SR2011 SEG 0010/0000) 0110/1779	
CALVIN RD (BORO) 0110/1175	0110/1747 SORREL HORSE RD (TWP)
027421 FT	027380 FT 1 0 00362 0 00 0277+14 CARRIAGE LN (BORO)
	0110/0000 LENGTH(AH 2398 BK 3577)
	0100/2823 LOWER MORELAND BRYN ATHYN B
	0100/2157 CAIRWOOD VILLAGE RD (PRDR)
	CATHEDRAL RD (TWP)
1 0 00362 0 00 0241+37 023844 FT	0100/0567
ALNWICK RD (TWP) 0100/0000	023803 FT TOMLINSON RD (TWP)
	0100/0000 LENGTH(AH 3577 BK 3027)
ALDEN RD (TWP) 0090/2100	
	0090/1990 BRYN ATHYN LOWER MORELAND T
	0090/1254 BUCK RD (TWP)
020817 FT	020776 FT 1 0 00362 0 00 0208+81 RED LION RD (SR2013 SEG 0012/0000)
FETTERS MILL RD (TWP) 0080/1919	0090/0000 LENGTH(AH 3027 BK 2091)
WYNKOOP AV (TWP) 0080/1197	0080/1919

DIR: B TOTAL LEN: 6.437 MI. DIST: 06-4 SR: 232
 LEFT MUN: LOWER MORELAND T RIGHT MUN: LOWER MORELAND T



WELSH RD
 (SR0063 SEG 0612/1813)
 (SR0063 SEG 0613/1846)
 PHILMONT AV
 (SR0063 SEG 0613/1846)
 (SR0063 SEG 0612/1813)

CHESTNUT ST
 (TWP)

HUNTINGDON
 STRUCTURE LENGTH 19 FT
 BMSID 46/0232/0070/1541
 BMSEN 46/0232/0070/1008
 1 0 00362 0 00 0170+26
 SOUTHEASTERN PA TRAN RR
 BMSBG 46/0232/0070/1008

JUG HANDLE RD
 (SR9416 SEG 0010/0000)

WELSH RD
 (TWP)
 JUG HANDLE RD
 (SR9416 SEG 0010/0333)
 1 0 00362 0 00 0160+37
 JUG HANDLE RD
 (SR9416 SEG 0020/0497)
 MORELAND RD
 (SR2015 SEG 0014/2164)

LOWER MORELAND
 ABINGTON T
 LENGTH(AH 2713 BK 2314)
 BMSEN 46/0232/0060/2236
 0 0 00000 0 00 0000+00
 NO UNDERPASS INFORMATIO
 BMSBG 46/0232/0060/2236
 BMSEN 46/0232/0060/1686
 1 0 00362 0 00 0133+35
 PENNYPACK CREEK

018726 FT

0071/2385

0071/1887

0071/1515

0071/1075

0071/0949

0071/0725

0071/0422

016013 FT

0071/0000

0061/2256

0061/2130

0061/1761

0080/0967

0080/0572

018685 FT

0080/0000

0070/2376

0070/1887

0070/1677

0070/1541

0070/1134

0070/1008

0070/0428

015960 FT

0070/0000

0060/2362

0060/2236

0060/1896

MURRAY RD
 (TWP)
 ANNE ST
 (TWP)
 1 0 00362 0 00 0184+13
 MFC BEGIN = B
 LENGTH(AH 2091 BK 2725)

WELSH RD
 (SR0063 SEG 0612/1813)
 (SR0063 SEG 0613/1846)
 PHILMONT AV
 (SR0063 SEG 0612/1813)
 (SR0063 SEG 0613/1846)

CHESTNUT ST
 (TWP)

STATION AV
 (TWP)
 HUNTINGDON
 STRUCTURE LENGTH 19 FT
 BMSID 46/0232/0070/1541
 BMSEN 46/0232/0070/1008
 1 0 00362 0 00 0170+26
 SOUTHEASTERN PA TRAN RR
 BMSBG 46/0232/0070/1008

WELSH RD
 (TWP)
 JUG HANDLE RD
 (SR9416 SEG 0010/0333)

1 0 00362 0 00 0160+37
 JUG HANDLE RD
 (SR9416 SEG 0020/0497)
 MORELAND RD
 (SR2015 SEG 0014/2164)

LOWER MORELAND
 ABINGTON T
 LENGTH(AH 2725 BK 2442)
 BMSEN 46/0232/0060/2236
 0 0 00000 0 00 0000+00
 NO UNDERPASS INFORMATIO
 BMSBG 46/0232/0060/2236
 BMSEN 46/0232/0060/1686
 1 0 00362 0 00 0133+35
 PENNYPACK CREEK

EXTRACT DATE: 12/21/2020
PRINT DATE: 12/23/2020

ROADWAY MANAGEMENT SYSTEM
SLD COUNTY/SR - ANNUAL PRINT

PAGE NUMBER: 130
COUNTY: MONTGOMERY

DIR: B TOTAL LEN: 6.437 MI.
LEFT MUN: ABINGTON T

DIST: 06-4 SR: 232
RIGHT MUN: ABINGTON T

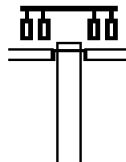
Left Side Data	Diagram	Right Side Data
BMSBG 46/0232/0060/1686 0061/1551		0060/1686 BMSBG 46/0232/0060/1686
JUG HANDLE RD (SR9415 SEG 0010/0327) MEADOWBROOK APTS (TWP)		JUG HANDLE RD (SR9415 SEG 0010/0327) MEADOWBROOK APTS (TWP)
0061/0871		0060/1000
		0060/0732
1 0 00362 0 00 0133+35 013699 FT LENGTH(AH 2314 BK 3442) 0061/0000		013518 FT 1 0 00362 0 00 0133+35 OLD HUNTINGDON PK (TWP)
		0060/0000 LENGTH(AH 2442 BK 3302) OAK HILL DR (TWP)
		0050/3165 (TWP)
		0050/3077 (TWP)
JUG HANDLE RD (SR9414 SEG 0010/0000) 0051/2888		JUG HANDLE RD (SR9413 SEG 0010/0381) HOLY REDEEMER HOSP (PRDR)
JUG HANDLE RD (SR9413 SEG 0010/0381) HOLY REDEEMER HOSP (PRDR)		0050/2536
0051/2582		0050/2230
ST JAMES MANOR (PRDR) REDEEMER VILLAGE (PRDR)		JUG HANDLE RD (SR9413 SEG 0010/0000) ST JAMES MANOR (PRDR) REDEEMER VILLAGE (PRDR)
0051/1904		0050/1887
MOREDON RD (TWP)		MOREDON RD (TWP)
0051/1027	0050/1032	
1 0 00362 0 00 0102+86 010257 FT HARPERS LN (TWP) MEETING HOUSE RD (TWP)	010216 FT 1 0 00362 0 00 0102+86 HARPERS LN (TWP) MEETING HOUSE RD (TWP)	
LENGTH(AH 3442 BK 2847) 0051/0000 LC FROM MEETING HOUSE R (CONN) 0041/2770	0050/0000 LENGTH(AH 3302 BK 2872)	
KING RD (TWP)	KING RD (TWP)	

DIR: B TOTAL LEN: 6.437 MI. DIST: 06-4 SR: 232
 LEFT MUN: ABINGTON T RIGHT MUN: ABINGTON T

HOYT RD (TWP)	0041/2028	==	==	0040/2035	HOYT RD (TWP)
DALE RD (TWP)	0041/1181	==	==	0040/1178	DALE RD (TWP)
RYDAL ELEM SCHOOL (PRDR)	0041/0989	==	==	0040/0987	RYDAL ELEM SCHOOL (PRDR)
RYDAL ELEM SCHOOL (PRDR)	0041/0634	==	==	0040/0623	RYDAL ELEM SCHOOL (PRDR)
LINTON RD (TWP)	0041/0499	==	==	0040/0482	LINTON RD (TWP)
TO 2017/0010 SH (CONN)	0041/0130	==	==	007344 FT	1 0 00362 0 00 0074+34
1 0 00362 0 00 0074+34	007410 FT	==	==	007344 FT	1 0 00362 0 00 0074+34
SUSQUEHANNA ST (TWP)					SUSQUEHANNA RD (TWP)
SUSQUEHANNA ST (SR2017 SEG 0010/0000)					SUSQUEHANNA RD (SR2017 SEG 0010/0000)
LENGTH(AH 2847 BK 2783) WINDING CREEK LN (TWP)	0041/0000	==	==	0040/0000	LENGTH(AH 2872 BK 2745) WINDING CREEK LN (TWP)
PENNYPACK BR STRUCTURE LENGTH 12 FT BMSID 46/0232/0030/2023	0031/2391	==	==	0030/2360	PENNYPACK BR STRUCTURE LENGTH 12 FT BMSID 46/0232/0030/2023
SIOUX AV (TWP)	0031/2017	>	<	0030/2023	SIOUX AV (TWP)
ARTHUR AV (TWP)	0031/1814	==	==	0030/1799	ARTHUR AV (TWP)
ROSELAND AV (TWP)	0031/1451	==	==	0030/1439	ROSELAND AV (TWP)
PENNYPACK BR STRUCTURE LENGTH 12 FT BMSID 46/0232/0030/1071	0031/1248	==	==	0030/1233	PENNYPACK BR STRUCTURE LENGTH 12 FT BMSID 46/0232/0030/1071
ROCKLEDGE AV (TWP)	0031/1101	>	<	0030/1071	ROCKLEDGE AV (TWP)
CEDAR RD (SR2058 SEG 0040/2159)					CEDAR RD (SR2058 SEG 0040/2159)
1 0 00362 0 00 0045+29	004627 FT	==	==	0030/0282	004599 FT
1 0 00362 0 00 0045+29	004627 FT	==	==	0030/0282	1 0 00362 0 00 0043+29
OLD HUNTINGTON PK (TWP)	0031/0296	==	==	0030/0000	LENGTH(AH 2745 BK 2194) MONTGOMERY AV (TWP)
LENGTH(AH 2783 BK 2222) MONTGOMERY AV (TWP)	0031/0000	==	==	0020/1848	MONTGOMERY AV (TWP)
SAN GABRIEL AV (TWP)	0021/1877	==	==	0020/1585	SAN GABRIEL AV (TWP)
PASADENA AV (TWP)	0021/1618	==	==		PASADENA AV (TWP)

EXTRACT DATE: 12/21/2020 ROADWAY MANAGEMENT SYSTEM PAGE NUMBER: 127
 PRINT DATE: 12/23/2020 SLD COUNTY/SR - ANNUAL PRINT COUNTY: MONTGOMERY
 DIR: N TOTAL LEN: 16.689 MI. DIST: 06-4 SR: 202
 LEFT MUN: MONTGOMERY T RIGHT MUN: MONTGOMERY T

079954 FT



088118 FT AH-BUCKS (09)
 INTER-AHD US 202 PY
 (SR0202 SEG 0004/0000)
 COUNTY LINE RD
 (SR2038 SEG 0071/0923)
 (SR2038 SEG 0070/0938)
 0404/2470

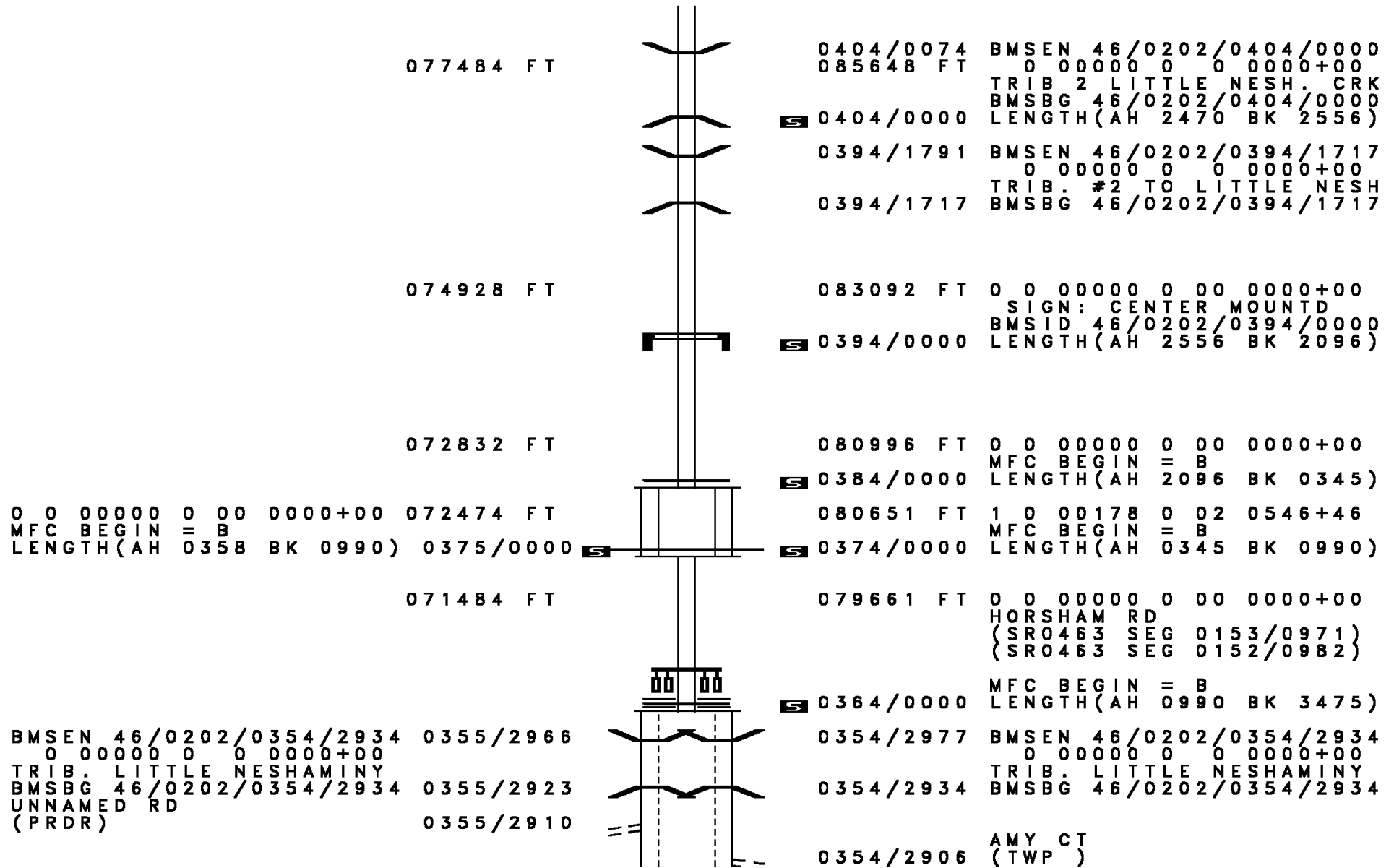
EXTRACT DATE: 12/21/2020
PRINT DATE: 12/23/2020

ROADWAY MANAGEMENT SYSTEM
SLD COUNTY/SR - ANNUAL PRINT

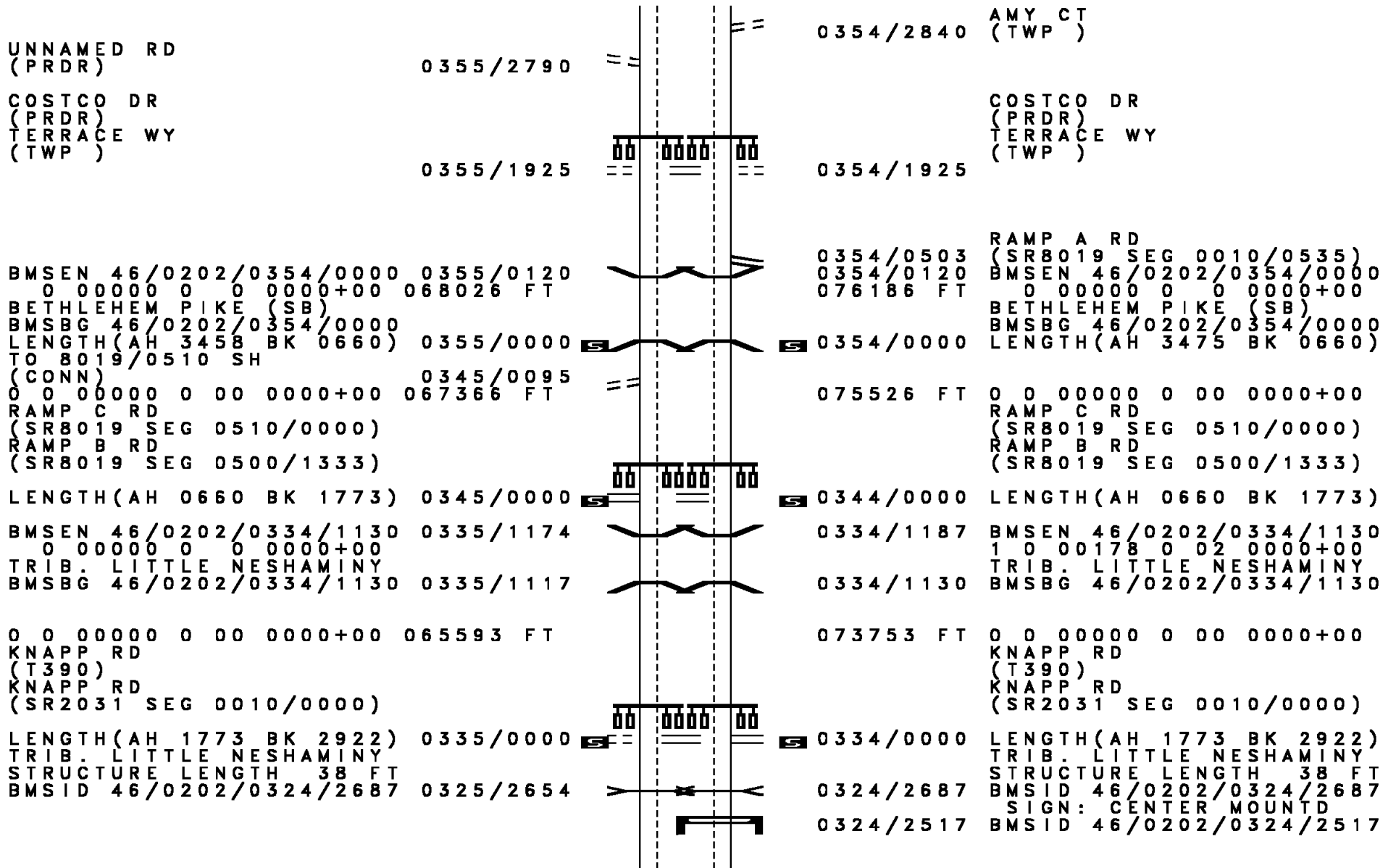
PAGE NUMBER: 126
COUNTY: MONTGOMERY

DIR: N TOTAL LEN: 16.689 MI.
LEFT MUN: MONTGOMERY T

DIST: 06-4 SR: 202
RIGHT MUN: MONTGOMERY T



DIR: N TOTAL LEN: 16.689 MI. DIST: 06-4 SR: 202
 LEFT MUN: MONTGOMERY T RIGHT MUN: MONTGOMERY T



DIR: N TOTAL LEN: 16.689 MI. DIST: 06-4 SR: 202
 LEFT MUN: MONTGOMERY T RIGHT MUN: MONTGOMERY T

0 0 00000 0 00 0000+00 062671 FT
 WELSH RD
 (SR0063 SEG 0353/0876)
 (SR0063 SEG 0352/0876)

MONTGOMERY
 LOWER GWYNEDD T
 LENGTH(AH 2922 BK 0725) 0325/0000

0 0 00000 0 00 0000+00 061946 FT
 NC US 202 PY
 DEKALB PK
 (SR2202 SEG 0010/0000)
 (SR2202 SEG 0011/0000)

LOWER GWYNEDD
 UPPER GWYNEDD T
 LENGTH(AH 0725 BK 2640) 0315/0000
 FROM 2202/0011 SH 0301/2600
 (CONN)

HANCOCK RD
 (T487)
 0301/0572

0 0 00000 0 00 0000+00 059306 FT
 MFC BEGIN = B
 LENGTH(AH 2640 BK 3225) 0301/0000

SWEDES FORD RD
 (T375)
 0290/2443

070831 FT 1 0 00178 0 02 0000+00
 WELSH RD
 (SR0063 SEG 0353/0876)
 (SR0063 SEG 0352/0876)

MONTGOMERY
 LOWER GWYNEDD T
 LENGTH(AH 2922 BK 0700) 0324/0000

070131 FT 1 0 00178 0 02 0465+13
 NC US 202 PY
 DEKALB PK
 (SR2202 SEG 0010/0000)
 (SR2202 SEG 0011/0000)

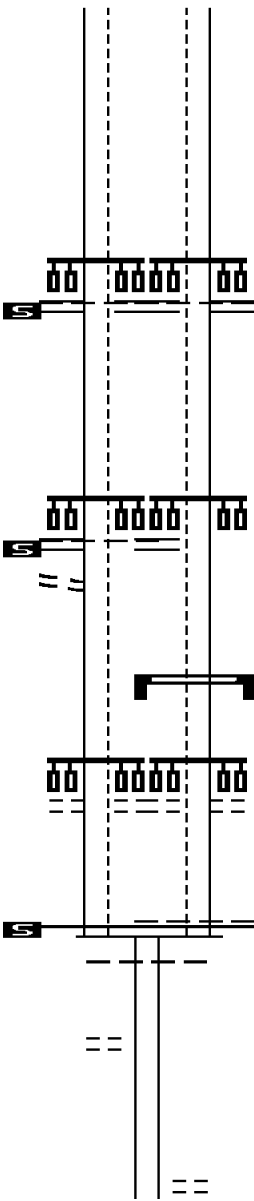
0314/0000 LENGTH(AH 0700 BK 2645)

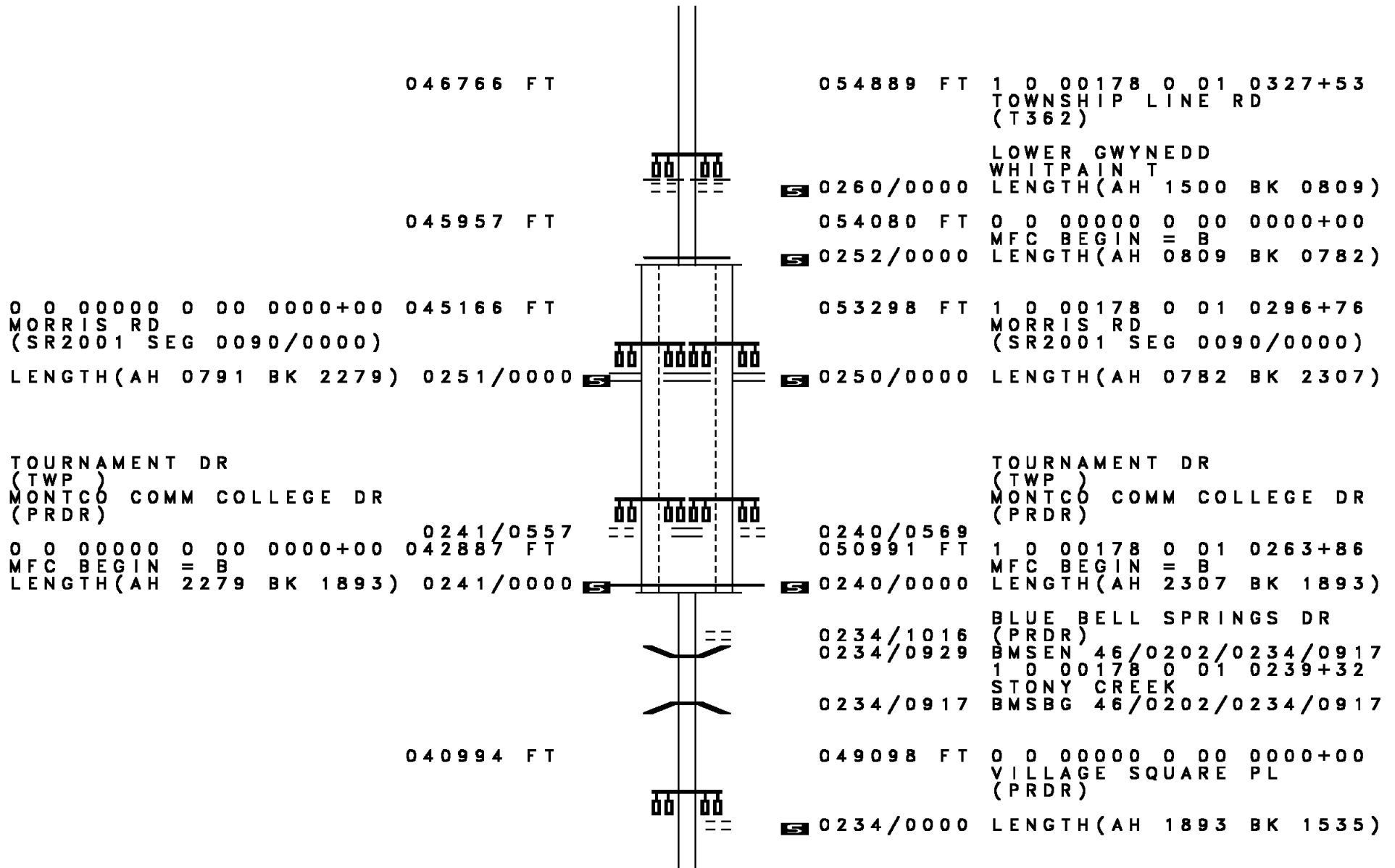
0300/1580 SIGN: CENTER MOUNTD
 BMSID 46/0202/0300/1580

HANCOCK RD
 (T487)
 0300/0555
 067486 FT 1 0 00178 0 02 0434+68
 MFC BEGIN = B

LOWER GWYNEDD
 UPPER GWYNEDD T
 LENGTH(AH 2645 BK 3225) 0300/0000
 UPPER GWYNEDD
 LOWER GWYNEDD T 0290/3075

0290/0809 MEETINGHOUSE RD
 (T369)





DIR: N TOTAL LEN: 16.689 MI.
 LEFT MUN: WHITPAIN T

DIST: 06-4 SR: 202
 RIGHT MUN: WHITPAIN T

				0230/0511	BMSEN 46/0202/0230/0489 1 0 00178 0 01 0244+07 BRANCH OF STONY CREEK
	039459 FT			0230/0489 047563 FT	BMSBG 46/0202/0230/0489 1 0 00178 0 01 0239+32 SKIPPACK PK (SR0073 SEG 0420/0000)
				5 0230/0000	LENGTH(AH 1535 BK 2331) CENTRE SQUARE COMMONS R (PRDR)
WAWA RD (PRDR)	0224/1450			0224/1450	
0 0 00000 0 00 0000+00 CHERRY RD (T339)	037128 FT 0224/0000			045232 FT 5 0224/0000	LENGTH(AH 2331 BK 0975) CHERRY LN (T408)
	036153 FT			0220/0880 044257 FT	1 0 00178 0 01 0206+47 MICHAELS LN (TWP)
				5 0220/0000 0214/1703	LENGTH(AH 0975 BK 1843) BMSEN 46/0202/0214/1516 1 0 00178 0 01 0171+48 PA TURNPIKE N.E. EXT (I BMSBG 46/0202/0214/1516
TURNPIKE ACCESS RD (PRDR)	0214/1420			0214/1516	
					JOLLY RD (T455)
	034310 FT			0214/1008 042414 FT	0 0 00000 0 00 0000+00 SPRUCE ST (T414)
YOST RD (T346)	0210/1435			5 0214/0000 0210/1435	LENGTH(AH 1843 BK 1650)
				0210/0480	MCDIVITT DR (T548)
DAWS RD (T341) SWEDE RD	0210/0300 032660 FT			040764 FT	1 0 00178 0 01 0171+48

DIR: N TOTAL LEN: 16.689 MI. DIST: 06-4 SR: 202
 LEFT MUN: WHITPAIN T RIGHT MUN: WHITPAIN T

(SR3008 SEG 0040/1561)	0210/0000		0210/0000	LENGTH(AH 1650 BK 1503)
	031157 FT		039261 FT	1 0 00178 0 01 0156+48 TOWNSHIP LINE RD (SR3001 SEG 0070/0000)
			0200/0000	WHITPAIN EAST NORRITON T LENGTH(AH 1503 BK 2124)
JEFFERSON AV (T338)	0190/1175		0190/0652	BUTCHERS LN (T372)
	029033 FT		037137 FT	1 0 00178 0 01 0131+66 MFC BEGIN = B
			0180/0000	LENGTH(AH 2124 BK 2243)
BMS EN 46/0202/0180/1936 0 0 00000 0 00 0000+00 STONEY BR. BMSBG 46/0202/0180/1936 GERMANTOWN PK (CNTY)	0181/1961		0180/1966	BMS EN 46/0202/0180/1936 0 0 00000 0 00 0000+00 STONEY BR.
			0180/1936	BMSBG 46/0202/0180/1936 GERMANTOWN PK (CNTY)
	0181/1512		0180/1502	
(APRA) MERCY SUBURBAN H MERCY SUBURBAN HOSPITA (PRDR)	0181/0772		0180/0772	(APRA) MERCY SUBURBAN H MERCY SUBURBAN HOSPITA (PRDR)
1 0 00178 0 00 0111+87 DEKALB APT RD (PRDR)	026793 FT		034894 FT	1 0 00178 0 00 0111+87 DEKALB APARTMENTS RD (PRDR)
MFC BEGIN = B LTH AH 002240 BK 002658	0181/0000		0180/0000	MFC BEGIN = B LENGTH(AH 2243 BK 2658)
COLONIAL DR (T479)	0170/2012			
JEFFERSON BL (PRDR)	0170/1683		0170/1683	
LAWNTON RD (T480)	0170/1146			

DIR: N TOTAL LEN: 16.689 MI. DIST: 06-4 SR: 202
 LEFT MUN: EAST NORRITON T RIGHT MUN: EAST NORRITON T

Address / Description	Length (FT)	Stationing	Notes
CRIMSON DR (T585)	0170/0443	024135	
1 0 00178 0 00 0085+29	024135		
MONTGOMERY AV (T450)	0170/0000		5 0170/0000 LENGTH(AH 2658 BK 1426)
HARTRANFT BL (T334)	0160/1079		
HANCOCK AV (T451)	0160/0736		
BRADBURY DR (PRDR)	0160/0350		
TO 3017/0050 SH (CONN)	0160/0112		
	022709		
	030810	1 0 00178 0 00 0071+12	
		NC DE KALB PK JOHNSON HW (SR3017 SEG 0050/0000)	
		MFC BEGIN = B EAST NORRITON NORRISTOWN B	
	0160/0000		5 0160/0000 LENGTH(AH 1426 BK 1614)
	0154/1074		CARRIAGE LN (BORO)
	0154/0619		LOGAN ST (BORO)
	029196	0 0 00000 0 00 0000+00	
		ROBERTS ST (BORO)	
LTH AH 001614 BK 001836	022709	7155/0000	5 0154/0000 LENGTH(AH 1614 BK 1836)
	0150/1228		BROWN ST (BORO)
	0150/0919		SUMMIT ST (BORO)
	0150/0613		(APRA) SACRED HEART HOS FREEDLEY ST (BORO)
	027360	1 0 00178 0 00 0036+57	
		(APRA) MONTGOMERY HOSPI FORNANCE ST (BORO)	
LTH AH 001836 BK 001739	022709	7151/0000	5 0150/0000 LENGTH(AH 1836 BK 1739)
	0144/1134		WOOD ST (BORO)

DIR: N TOTAL LEN: 16.689 MI. DIST: 06-4 SR: 202
 LEFT MUN: NORRISTOWN B RIGHT MUN: NORRISTOWN B

Stationing	Notes	Diagram	Stationing	Notes
			0144/0856	BASIN ST (BORO)
			0144/0605	SPRUCE ST (BORO)
			025621 FT	0 0 00000 0 00 0000+00
				ELM ST (BORO)
LTH AH 001739 BK 001915	022709 FT 7145/0000		0144/0000	LENGTH (AH 1739 BK 1915)
			0140/1622	JACOBY ST (BORO)
			0140/1165	OAK ST (BORO)
			0140/0875	CHESTNUT ST (BORO)
			0140/0525	MARSHALL ST (BORO)
			023706 FT	1 0 00178 0 00 0000+00
				AIRY ST (TBC)
LTH AH 001915 BK 000927	022709 FT 7141/0000		0140/0000	LENGTH (AH 1915 BK 0927)
			0130/0622	PENN ST (BORO)
			0130/0315	MAIN ST (BORO)
			022779 FT	1 0 00225 0 01 0265+74
				LAFAYETTE ST (BORO)
LTH AH 000927 BK 002863	022709 FT 7131/0000		0130/0000	LENGTH (AH 0927 BK 2844)
(BORO)				
LAFAYETTE ST (BORO)				
LC FROM LAFAYETTE ST (CONN)	0121/2863			
OP ID 46/0202/0120/2668	0121/2766			
UNKNOWN RD (BORO)	0121/2666		0120/2668	OP ID 46/0202/0120/2668
SOUTHEASTERN PENNSYLVAN	0121/2650		0120/2636	UNKNOWN RD (BORO)
OVERPASS IS RR X-ING	0121/2610		0120/2594	SOUTHEASTERN PENNSYLVAN
WASHINGTON ST (BORO)	0121/2561		0120/2545	OVERPASS IS RR X-ING
				WASHINGTON ST (BORO)

EXTRACT DATE: 12/21/2020
PRINT DATE: 12/23/2020

ROADWAY MANAGEMENT SYSTEM
SLD COUNTY/SR - ANNUAL PRINT

PAGE NUMBER: 117
COUNTY: MONTGOMERY

DIR: N TOTAL LEN: 16.689 MI.
LEFT MUN: NORRISTOWN B

DIST: 06-4 SR: 202
RIGHT MUN: NORRISTOWN B

SCHUYLKILL AV
(BORO) 0121/2411
BMSSEN 46/0202/0120/1283 0121/2165
NORRISTOWN
WEST NORRITON T 0121/1979

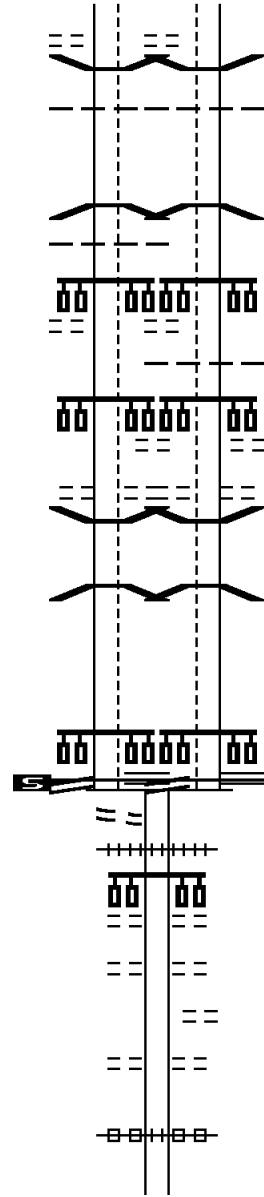
0 0 00000 0 00 0000+00
SCHUYLKILL RIVER
BMSBG 46/0202/0120/1283 0121/1300
WEST NORRITON
BRIDGEPORT B 0121/1164
FALLS VIEW DR
(PRDR) 0121/1043

FRONT ST
(BORO) 0121/1010

SECOND ST
(BORO) 0121/0812
BMSSEN 46/0202/0120/0195 0121/0501
1 0 00225 0 01 0237+28
NORFOLK SOUTHERN RAI RR
BMSBG 46/0202/0120/0195 0121/0188
1 0 00225 0 01 0237+28 019846 FT

FOURTH ST
(SR0023 SEG 0220/0000)

SCHUYLKILL PY
(SR0023 SEG 0220/0000)
MFC BEGIN = B
LENGTH(AH 2863 BK 2841) 0121/0000
FROM 0023/0210 SH
(CONN) 0100/2721



SCHUYLKILL AV
(BORO) 0120/2355
BMSSEN 46/0202/0120/1283 0120/2148
NORRISTOWN
WEST NORRITON T 0120/1817

0 0 00000 0 00 0000+00
SCHUYLKILL RIVER
BMSBG 46/0202/0120/1283 0120/1283
FALLS VIEW DR
(PRDR) 0120/1032

WEST NORRITON
BRIDGEPORT B 0120/1001
FRONT ST
(BORO) 0120/0985

SECOND ST
(BORO) 0120/0796
BMSSEN 46/0202/0120/0195 0120/0508
0 0 00000 0 00 0000+00
NORFOLK SOUTHERN RAI RR
BMSBG 46/0202/0120/0195 0120/0195
1 0 00225 0 01 0237+28 019935 FT

FOURTH ST
(SR0023 SEG 0220/0000)

SCHUYLKILL PY
(SR0023 SEG 0220/0000)
MFC BEGIN = B
LENGTH(AH 2844 BK 2841) 0120/0000

0100/2662 (AAR 589867X)#TRKS 01
FIFTH ST
(BORO)

0100/2542
SIXTH ST
(BORO)

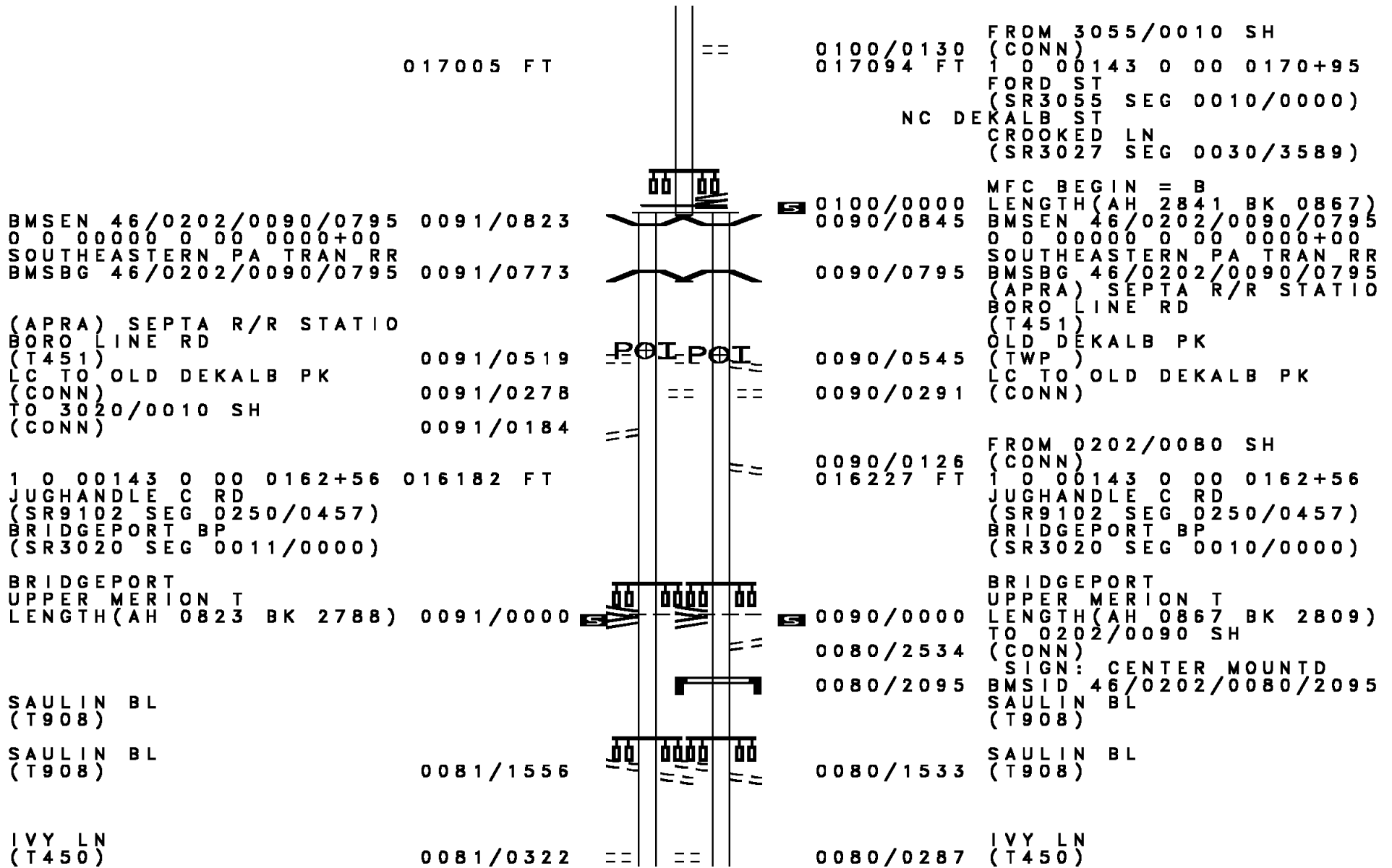
0100/2255 SEVENTH ST
(BORO)

0100/1973 EIGHTH ST
(BORO)

0100/1640 (AAR 589867X)#TRKS 01
NINTH ST
(BORO)

0100/1337

DIR: N TOTAL LEN: 16.689 MI. DIST: 06-4 SR: 202
 LEFT MUN: BRIDGEPORT B RIGHT MUN: BRIDGEPORT B



017005 FT

0100/0130 (CONN)
 017094 FT 1 0 00143 0 00 0170+95
 FORD ST
 (SR3055 SEG 0010/0000)
 NC DE KALB ST
 CROOKED LN
 (SR3027 SEG 0030/3589)

BMS EN 46/0202/0090/0795 0091/0823
 0 0 00000 0 00 0000+00
 SOUTHEASTERN PA TRAN RR
 BMSBG 46/0202/0090/0795 0091/0773

0100/0000 MFC BEGIN = B
 0090/0845 LENGTH(AH 2841 BK 0867)
 BMS EN 46/0202/0090/0795
 0 0 00000 0 00 0000+00
 SOUTHEASTERN PA TRAN RR
 BMSBG 46/0202/0090/0795
 (APRA) SEPTA R/R STATIO
 BORO LINE RD

(APRA) SEPTA R/R STATIO
 BORO LINE RD
 (T451) 0091/0519
 LC TO OLD DEKALB PK
 (CONN) 0091/0278
 TO 3020/0010 SH
 (CONN) 0091/0184

POI-POI

0090/0545 (TWP)
 OLD DEKALB PK
 LC TO OLD DEKALB PK
 (CONN) 0090/0291

1 0 00143 0 00 0162+56 016182 FT
 JUGHANDLE C RD
 (SR9102 SEG 0250/0457)
 BRIDGEPORT BP
 (SR3020 SEG 0011/0000)

0090/0126 FROM 0202/0080 SH
 016227 FT (CONN)
 1 0 00143 0 00 0162+56
 JUGHANDLE C RD
 (SR9102 SEG 0250/0457)
 BRIDGEPORT BP
 (SR3020 SEG 0010/0000)

BRIDGEPORT
 UPPER MERION T
 LENGTH(AH 0823 BK 2788) 0091/0000

BRIDGEPORT
 UPPER MERION T
 LENGTH(AH 0867 BK 2809)
 TO 0202/0090 SH
 (CONN) 0090/0000
 SIGN: CENTER MOUNTD

SAULIN BL
 (T908)

0080/2534
 0080/2095 BMSID 46/0202/0080/2095
 SAULIN BL
 (T908)

SAULIN BL
 (T908)

0081/1556

0080/1533 SAULIN BL
 (T908)

IVY LN
 (T450)

0081/0322

0080/0287 IVY LN
 (T450)

DIR: N TOTAL LEN: 16.689 MI. DIST: 06-4 SR: 202
 LEFT MUN: UPPER MERION T RIGHT MUN: UPPER MERION T

Stationing	Length	Notes	Diagram	Stationing	Length	Notes
1 0 00143 0 00 0135+87	013394 FT	HENDERSON RD (SR3029 SEG 0024/1841) (SR3029 SEG 0025/1848)		013418 FT	1 0 00143 0 00 0135+87	HENDERSON RD (SR3029 SEG 0024/1841) (SR3029 SEG 0025/1848)
HENDERSON RD (SR3029 SEG 0025/1848) (SR3029 SEG 0024/1841)					HENDERSON RD (SR3029 SEG 0024/1841) (SR3029 SEG 0025/1848)	
LENGTH(AH 2788 BK 1482)	0081/0000			0080/0000	LENGTH(AH 2809 BK 1495)	
VALLEY FORGE CENTER RD (PRDR)	0071/0670			0070/0670	VALLEY FORGE CENTER RD (PRDR)	
1 0 00143 0 00 0118+33	011912 FT	TOWN CENTER RD (T338)		011923 FT	1 0 00143 0 00 0118+33	TOWN CENTER RD (T338)
TOWN CENTER RD (T338)					TOWN CENTER RD (T338)	
LENGTH(AH 1482 BK 2865)	0071/0000			0070/0000	LENGTH(AH 1495 BK 2838)	
KINGS CR (T360)	0061/2091			0060/2056	KINGS CR (T360)	
BRANDYWINE LN (T356) LC TO BRANDYWINE LN (CONN)	0061/1206			0060/1154	BRANDYWINE LN (T356) LC TO BRANDYWINE LN (CONN)	
BMSID 46/0202/0050/1375	0051/1375			0050/1375	BMSID 46/0202/0050/1375	
COLONIAL PL (T624)	0051/0694			0050/0690	COLONIAL PL (T624)	
1 0 00143 0 00 0076+93	007514 FT	ALLENDALE RD (T110) FORGE RD (T622)		007537 FT	1 0 00143 0 00 0076+93	ALLENDALE RD (T110) FORGE RD (T622)
ALLENDALE RD (T110) FORGE RD (T622)					ALLENDALE RD (T110) FORGE RD (T622)	

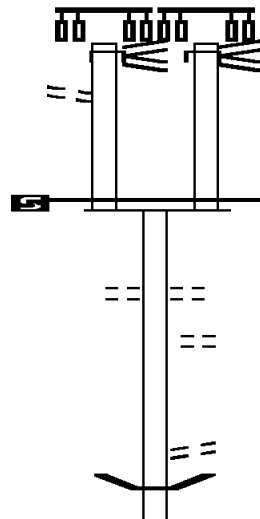
DIR: N TOTAL LEN: 16.689 MI. DIST: 06-4 SR: 202
 LEFT MUN: UPPER MERION T RIGHT MUN: UPPER MERION T

LENGTH(AH 1533 BK 2210)	0051/0000		0050/0000	LENGTH(AH 1548 BK 2190)
SIGN: CENTER MOUNTD				
BMSID 46/0202/0041/1785	0041/1785			
LC TO KOP MALL	0041/1620			
(CONN)				
				LONG RD
				(T613)
KING OF PRUSSIA MALL	0041/1550		0040/1583	KING OF PRUSSIA MALL
(PRDR)				(PRDR)
LC FROM KOP MALL	0041/1470		0040/1530	
(CONN)				
				WILSON RD
				(T612)
SIGN: CENTER MOUNTD				SIGN: CENTER MOUNTD
BMSID 46/0202/0040/1050	0041/1050		0040/1050	BMSID 46/0202/0040/1050
(APRA) KING OF PRUSSIA				(APRA) KING OF PRUSSIA
MALL BL				MALL BL
(T600)				(T600)
SHAFFER RD				SHAFFER RD
(T611)				(T611)
	0041/0925		0040/0902	
				CROCKETT RD
				(T610)
				UNKNOWN RD
				(TWP)
TO 3039/0065 SH	0041/0350		0040/0366	
(CONN)				
SIGN: 3 CHORD TRUSS				SIGN: 3 CHORD TRUSS
BMSID 46/0202/0040/0337	0041/0348		0040/0337	BMSID 46/0202/0040/0337
TO 3039/0064 SH	0041/0150			
(CONN)				
				FROM 3039/0064 SH
				(CONN)
1 0 00143 0 00 0055+05	005304 FT		0040/0150	1 0 00143 0 00 0055+05
NORTH GULPH RD			005347 FT	NORTH GULPH RD
(SR3039 SEG 0064/1854)				(SR3039 SEG 0065/1783)
(SR3039 SEG 0065/1890)				(SR3039 SEG 0064/1748)
LENGTH(AH 2210 BK 1846)	0041/0000		0040/0000	LENGTH(AH 2190 BK 1838)
				TO 3039/0065 SH
				(CONN)
BMSEN 46/0202/0030/1656	0031/1746		0030/1733	BMSEN 46/0202/0030/1656
0 0 00000 0 00 0000+00			0030/1683	0 0 00000 0 00 0000+00
ABRAMS RUN				ABRAMS RUN
BMSBG 46/0202/0030/1656	0031/1719		0030/1656	BMSBG 46/0202/0030/1656
KIRK AVE				
(T608)				
SIGN: CANTILEVER	0031/1624			

DIR: N TOTAL LEN: 16.689 MI. DIST: 06-4 SR: 202
 LEFT MUN: UPPER MERION T RIGHT MUN: UPPER MERION T

BMSID	SEG	START	END	LENGTH	DESCRIPTION	SR	SEG	START	END	LENGTH	DESCRIPTION
46/0202/0031/1506		0031/1506			KING OF PRUSSIA RD						
					(T609)						
RAMP RD					RAMP RD						
(SR8002	SEG 0250/0000)	0031/1180			(SR9101	SEG 0010/0000)					
					RAMP RD						
					(SR8002	SEG 0510/0533)					
SIGN: 3 CHORD TRUSS					SIGN: 3 CHORD TRUSS						
BMSID 46/0202/0030/0834		0031/0890			BMSID 46/0202/0030/0834						
					RAMP RD						
					(SR8002	SEG 0500/0000)					
RAMP RD											
(SR9411	SEG 0010/0000)	0031/0742			SIGN: CANTILEVER						
					BMSID 46/0202/0030/0414						
RAMP RD											
(SR8002	SEG 0260/1659)	0031/0266			BMSEN 46/0202/0030/0000						
BMSEN 46/0202/0030/0000		0031/0266			1 0 00143 0 00 0036+55	003458 FT					
1 0 00143 0 00 0036+55		003458 FT			RAMP D (SR 9412)						
RAMP D (SR 9412)					BMSBG 46/0202/0030/0000						
BMSBG 46/0202/0030/0000		0031/0000			LENGTH(AH 1838 BK 2301)						
LENGTH(AH 1846 BK 2264)		0031/0000			RAMP RD						
					(SR8002	SEG 0750/1186)					
					SIGN: 3 CHORD TRUSS						
RAMP RD					BMSID 46/0202/0020/1424						
(SR8002	SEG 0030/0981)	0021/1072									
1 0 01042 0 00 0012+45		001194 FT			001208 FT						
VILLAGE: UPPER MERION T					1 0 01042 0 00 0012+45						
S. WARNER RD					S. WARNER RD						
OP ID 46/3100/0010/0000					OP ID 46/3100/0010/0000						
LENGTH(AH 2264 BK 1194)		0021/0000			LENGTH(AH 2301 BK 1208)						
					RAMP S RD						
					(SR8047	SEG 0780/0773)					
					RAMP R RD						
					(SR8047	SEG 0760/0000)					
					1 0 01042 0 00 0000+00						
					VILLAGE: UPPER MERION T						
					NC DEKALB PK						
					* REF-BK						
					SR 0202 SH						
					(SR0202	SEG 0450/1618)					
					MFC BEGIN = B						
					BK-CHESTER	(15)					
					LENGTH(AH 1194 BK 0000)	0011/0000					
					0010/0000						
					LENGTH(AH 1208 BK 0000)						

AH-BUCKS (09) 060711 FT
 COUNTY LINE RD INTER-AHD
 (SR0152 SEG 0005/0000)
 LOWER STATE RD
 (SR3003 SEG 0010/0000)
 COUNTY LINE RD
 (SR2038 SEG 0094/0000)
 (SR2038 SEG 0095/0000) 0245/0565
 FROM 0152/0005 SH
 (CONN) 0245/0500
 NC LOWER STATE RD
 0 0 00000 0 00 0000+00 060146 FT
 MFC BEGIN = C
 LENGTH(AH 0565 BK 1750) 0245/0000



058396 FT

060688 FT
 INTER-AHD COUNTY LINE RD
 (SR0152 SEG 0004/0000)
 LOWER STATE RD
 (SR3003 SEG 0010/0000)
 COUNTY LINE RD
 (SR2038 SEG 0094/0000)
 (SR2038 SEG 0095/0000) 0244/0565
 060123 FT 0 0 00000 0 00 0000+00
 MFC BEGIN = C
 LENGTH(AH 0565 BK 1750) 0244/0000
 WESTMINSTER DR
 (T594)
 LOWER STATE RD
 (T363)
 1 0 00373 0 00 0630+07
 LC TO LOWER STATE RD
 (CONN)
 NC LI MEKILN PK
 0240/0840
 0240/0260
 058373 FT
 0240/0000
 0230/2149 LENGTH(AH 1750 BK 2209)
 BMS EN 46/0152/0230/2106
 0 0 00000 0 00 0000+00

EXTRACT DATE: 12/21/2020
PRINT DATE: 12/23/2020

ROADWAY MANAGEMENT SYSTEM
SLD COUNTY/SR - ANNUAL PRINT

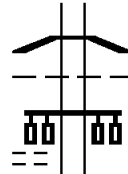
PAGE NUMBER: 111
COUNTY: MONTGOMERY

DIR: N TOTAL LEN: 11.498 MI.
LEFT MUN: MONTGOMERY T

DIST: 06-4 SR: 152
RIGHT MUN: MONTGOMERY T

LOWER STATE RD
(T363)

0230/1729



0230/2106 LITTLE NESHAMINY CREEK
BMSBG 46/0152/0230/2106
MONTGOMERY
0230/1948 HORSHAM T
NC LOWER STATE RD

0230/1729

056187 FT



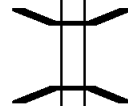
0230/0012 BMSBG 46/0152/0230/0000
056164 FT 1 0 00373 0 00 0607+54
NESHAMINY LI



0230/0000 BMSBG 46/0152/0230/0000
LENGTH(AH 2209 BK 2631)

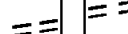
CHESTNUT LN
(T200)

0220/0000



0220/1040 BMSBG 46/0152/0220/1030
0 0 00000 0 00 0000+00
BR. LITTLE NESHAMINY CR
0220/1030 BMSBG 46/0152/0220/1030

053556 FT



053533 FT 1 0 00373 0 00 0581+22
CHESTNUT LN
(T200)



0220/0000 LENGTH(AH 2631 BK 1488)
BAYBERRY CR
(TWP)

052068 FT



052045 FT 1 0 00373 0 00 0566+44
FAIRWAY RD
(T201)



0210/0000 LENGTH(AH 1488 BK 3440)



0200/1035 PRIVATE DR
(PRDR)




048628 FT

048605 FT 1 0 00373 0 00 0532+04










DIR: N TOTAL LEN: 11.498 MI. DIST: 06-4 SR: 152
 LEFT MUN: HORSHAM T RIGHT MUN: HORSHAM T

Location / Segment	Segment ID	Length (FT)	Notes
HORSHAM RD (SR0463 SEG 0202/0000)	0200/0000	LENGTH(AH 3440 BK 2823)	
GRINDLETON LN (T390)	0190/1401		
BALMORAL WY (TWP)	0190/0958		
045805 FT	0190/0033	045782 FT	BMS EN 46/0152/0190/0000 1 0 00373 0 00 0503+72 PARK CREEK
SILVER OAK PL (TWP)	0180/2562		
MCKEAN RD (T317)	0180/1912		
0180/1797	0180/1777		BMS EN 46/0152/0180/1777 0 0 00000 0 00 0000+00 PARK CREEK
042897 FT	0180/0000		BMSBG 46/0152/0190/0000 LENGTH(AH 2823 BK 2885)
1 0 00373 0 00 0474+80 042920 FT	0180/0000		
TENNIS AV (T312)	0170/2437		
LC FROM TENNIS AV (CONN)			
BABYLON RD (T301)	0170/1464		
INDIAN CREEK WY (T304)	0170/0827		
040352 FT	0170/0000		WILLIAMSON RD (T305)
1 0 00373 0 00 0449+37 040375 FT			LENGTH(AH 2545 BK 3406)
LAKEVIEW DR (T530)			
BUTLER PK (TWP)			

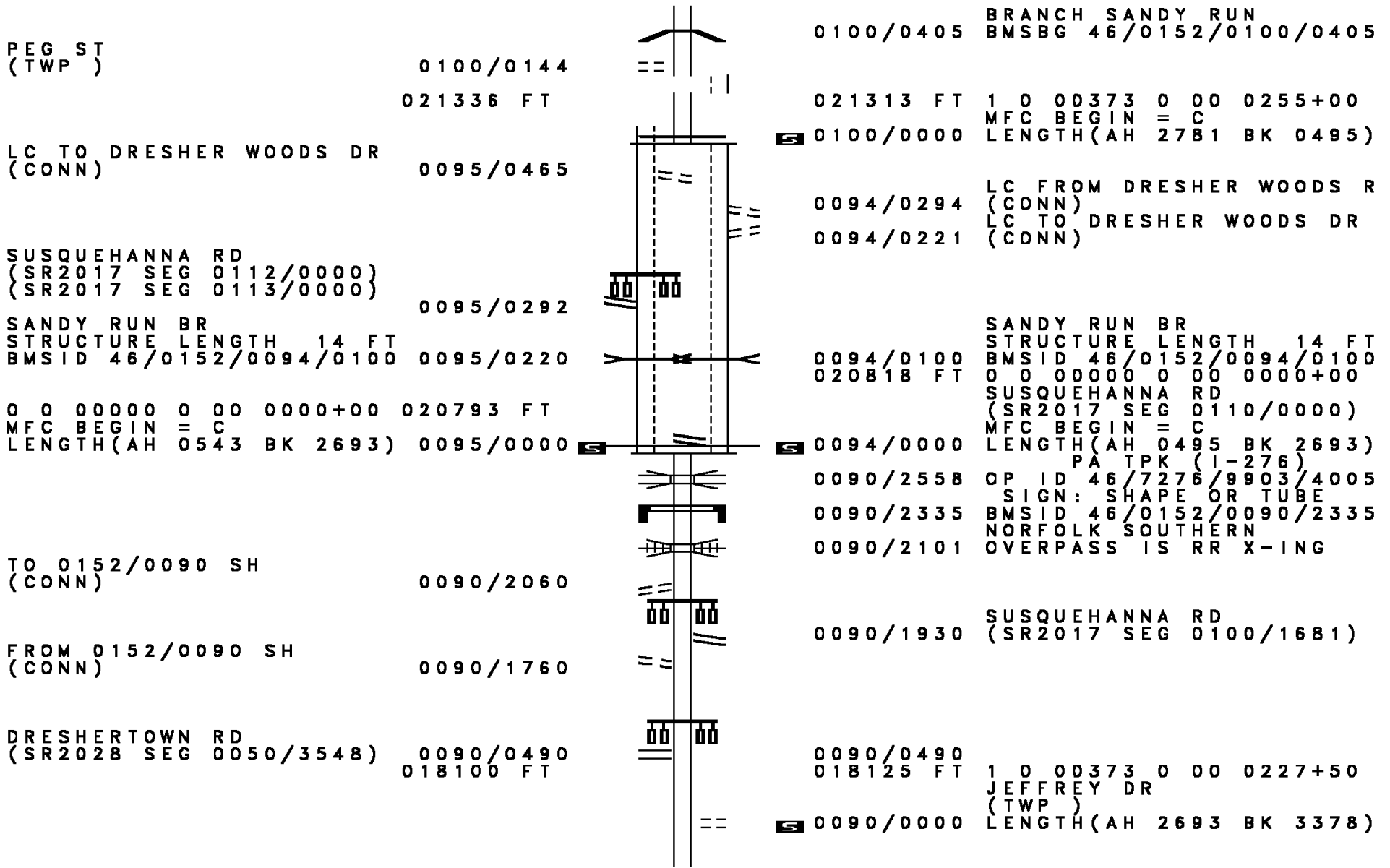
DIR: N TOTAL LEN: 11.498 MI. DIST: 06-4 SR: 152
 LEFT MUN: HORSHAM T RIGHT MUN: HORSHAM T

SPUR A RD (TWP)	0150/2683	==			
			==	0150/1781	DOWNEY DR (T462)
			==	0150/0533	MISTY HOLLOW DR (T531)
1 0 00373 0 00 0415+04 036969 FT WELSH RD (SR0063 SEG 0432/1708)	0150/0000			036946 FT	WELSH RD (SR0063 SEG 0432/1708) HORSHAM UPPER DUBLIN T
				0150/0000	LENGTH(AH 3406 BK 2163)
				0144/1538	NORRISTOWN RD (SR2052 SEG 0062/0000)
THORNBURY DR (TWP)	0144/0301 034806 FT	==		034783 FT	1 0 00373 0 00 0393+38 WRIGHT DR (TWP)
				0144/0000	LENGTH(AH 2163 BK 3346)
BELLE AIRE RD (TWP)	0130/2334	==	==	0130/2334	HOWE LN (TWP)
			==	0130/1273	BELL LN (TWP)
			==	0130/0659	SHEPARD DR (TWP)
	031460 FT			031437 FT	1 0 00373 0 00 0359+92 FT WASHINGTON AV (TWP)
FT WASHINGTON AV (SR2022 SEG 0070/2175)	0130/0000			0130/0000	LENGTH(AH 3346 BK 3866)
FULTON RD					FULTON DR

DIR: N TOTAL LEN: 11.498 MI. DIST: 06-4 SR: 152
 LEFT MUN: UPPER DUBLIN T RIGHT MUN: UPPER DUBLIN T

(TWP)	0120/2800	==	==	0120/2800 (TWP)
MEETINGHOUSE RD (TWP)	0120/1218			0120/1218
DILLON RD (TWP)	0120/1185			DILLON RD (TWP)
1 0 00373 0 00 0321+12 027594 FT BROAD ST (TWP)	0120/0000	==	==	027571 FT 0120/0000 LENGTH(AH 3866 BK 3477)
				JARRETTOWN RD (TWP)
				0110/2794 0110/2585 BMSBN 46/0152/0110/2575 1 0 00373 0 00 0312+22 SAND RUN BR
				0110/2575 BMSBG 46/0152/0110/2575
MUNDOCK RD (TWP)	0110/1654	==	==	
CANDLEBROOK DR (TWP)	0110/0410 024117 FT	==	==	024094 FT 1 0 00373 0 00 0288+00 HARRIS RD (TWP)
				0110/0000 LENGTH(AH 3477 BK 2781) KIRKS LN (TWP)
GOLDEN DR (TWP)	0100/1722	==	==	0100/2199 (TWP)
VIRGINIA DR (TWP)	0100/0517			0100/0517
				DRESHERTOWN RD (SR2024 SEG 0010/0000)
				0100/0478 0100/0439 BMSBN 46/0152/0100/0405 0 0 00000 0 00 0000+00

DIR: N TOTAL LEN: 11.498 MI. DIST: 06-4 SR: 152
 LEFT MUN: UPPER DUBLIN T RIGHT MUN: UPPER DUBLIN T



PEG ST (TWP) 0100/0144

021336 FT

LC TO DRESHER WOODS DR (CONN) 0095/0465

SUSQUEHANNA RD (SR2017 SEG 0112/0000) (SR2017 SEG 0113/0000) 0095/0292

SANDY RUN BR STRUCTURE LENGTH 14 FT BMSID 46/0152/0094/0100 0095/0220

0 0 00000 0 00 0000+00 020793 FT MFC BEGIN = C LENGTH(AH 0543 BK 2693) 0095/0000

TO 0152/0090 SH (CONN) 0090/2060

FROM 0152/0090 SH (CONN) 0090/1760

DRESHER TOWN RD (SR2028 SEG 0050/3548) 0090/0490 018100 FT

0100/0405 BRANCH SANDY RUN BMSBG 46/0152/0100/0405

021313 FT 1 0 00373 0 00 0255+00 MFC BEGIN = C LENGTH(AH 2781 BK 0495)

0094/0294 LC FROM DRESHER WOODS R (CONN) 0094/0221 LC TO DRESHER WOODS DR (CONN)

SANDY RUN BR STRUCTURE LENGTH 14 FT BMSID 46/0152/0094/0100 020818 FT 0 0 00000 0 00 0000+00

SUSQUEHANNA RD (SR2017 SEG 0110/0000) MFC BEGIN = C LENGTH(AH 0495 BK 2693) 0094/0000 PA TPK (1-276)

0090/2558 OP ID 46/7276/9903/4005 SIGN: SHAPE OR TUBE BMSID 46/0152/0090/2335 NORFOLK SOUTHERN 0090/2101 OVERPASS IS RR X-ING

0090/1930 SUSQUEHANNA RD (SR2017 SEG 0100/1681)

0090/0490 018125 FT 1 0 00373 0 00 0227+50 JEFFREY DR (TWP) LENGTH(AH 2693 BK 3378)

DIR: N TOTAL LEN: 11.498 MI. DIST: 06-4 SR: 152
 LEFT MUN: UPPER DUBLIN T RIGHT MUN: UPPER DUBLIN T

MARTIN LN
 (TWP) 0080/1677

TWINING RD
 (T321) 0080/1216

WYE RD
 (SR9105 SEG 0010/0000) 0080/0200
 014722 FT

WYE RD
 (SR9105 SEG 0010/0426) 0070/2900

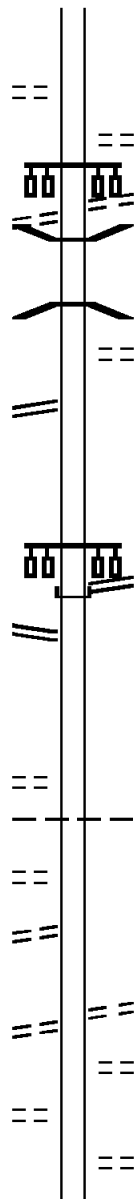
BEECHWOOD AV
 (TWP) 0070/1104

CHELSEA AV
 (TWP) 0070/0635
 RUSCOMBE AV
 (TWP) 0070/0419
 011299 FT

NORTH HILLS AV
 (TWP) 0070/0000








TENNIS AV
 (TWP) 0060/2643

CENTRAL AV

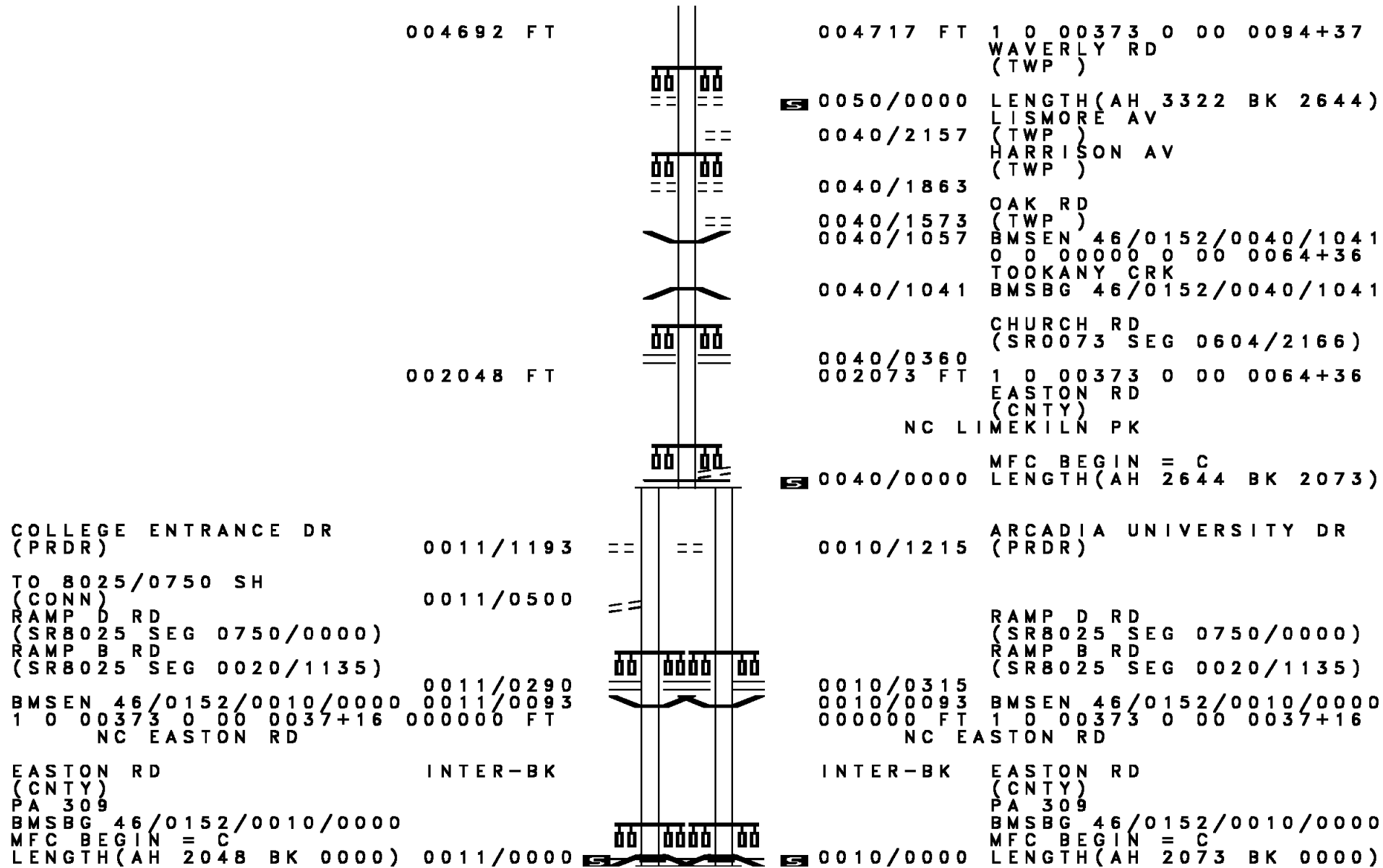


0080/1330 LC FROM TWINING RD
 (CONN)
 TWINING RD
 (T321)
 0080/1216
 0080/0742 BMS EN 46/0152/0080/0722
 0 0 00000 0 00 0000+00
 SANDY RUN
 0080/0722 BMSBG 46/0152/0080/0722
 VANCE DR
 (TWP)
 0080/0405
 014747 FT 1 1 05463 0 00 0159+16
 FITZWATERTOWN RD
 (SR2038 SEG 0010/0000)
 NC LIMEKILN PK
 INTER-BK JENKINTOWN RD
 (SR2021 SEG 0110/3219)
 0080/0000 LENGTH(AH 3378 BK 3423)
 NC FITZWATERTOWN RD
 0070/0893 UPPER DUBLIN
 ABINGTON T
 011324 FT 1 0 00373 0 00 0160+37
 NORTH HILLS AV
 (TWP)
 0070/0000 LENGTH(AH 3423 BK 3285)
 PENN AV
 (TWP)
 0060/2982
 0060/2520 TENNIS AV
 (TWP)

DIR: N TOTAL LEN: 11.498 MI. DIST: 06-4 SR: 152
 LEFT MUN: ABINGTON T RIGHT MUN: ABINGTON T

(TWP)	0060/2181	==			
			==	0060/2047	CENTRAL AV
					(TWP)
			==	0060/1693	CRICKET AV
MAPLE AV					(TWP)
(TWP)	0060/1207	==			
			==	0060/1192	MAPLE AV
					(TWP)
			==	0060/0779	HAMEL AV
MOUNT CARMEL AV					(TWP)
(SR2027 SEG 0020/0000)	0060/0519			0060/0519	
			==	0060/0402	ELM AV
TO 0152/0050 SH					(TWP)
(CONN)	0060/0073	==			
	008014 FT		==	008039 FT	1 0 00373 0 00 0128+00
					EDGEHILL RD
					(TWP)
					MOUNT CARMEL AV
					(SR2027 SEG 0010/3804)
FROM 0152/0060 SH				0060/0000	LENGTH(AH 3285 BK 3322)
(CONN)	0050/3260	==			
				0050/3222	BMSN 46/0152/0050/3146
					BRIDGE POSTED (TONS)
					0 0 00000 0 00 0000+00
					SGL 12 COMB
				0050/3146	SOUTHEASTERN PA TRAN RR
					BMSBG 46/0152/0050/3146
ROOSEVELT AV					
(TWP)	0050/2944	==			
BROOKE RD					
(TWP)	0050/2889	==			
WILLOW GROVE AV				0050/2770	
(SR2034 SEG 0040/3558)	0050/2770		==		
				0050/2753	ABINGTON
					CHELTENHAM T
					EAST AV
			==	0050/2329	(TWP)
					GLENSIDE AV
					(TWP)
				0050/1886	
			==		
				0050/1587	MONTIER RD
					(TWP)
				0050/0779	RADCLIFFE RD
			==		(TWP)

DIR: N TOTAL LEN: 11.498 MI. DIST: 06-4 SR: 152
 LEFT MUN: CHELTENHAM T RIGHT MUN: CHELTENHAM T



004692 FT

004717 FT 1 0 00373 0 00 0094+37
 WAVERLY RD
 (TWP)

0050/0000 LENGTH(AH 3322 BK 2644)
 LISMORE AV
 (TWP)
 0040/2157 HARRISON AV
 (TWP)

0040/1863 OAK RD
 (TWP)
 0040/1573 BMSSEN 46/0152/0040/1041
 0040/1057 0 0 00000 0 00 0064+36
 TOOKANY CRK
 0040/1041 BMSBG 46/0152/0040/1041

002048 FT

CHURCH RD
 (SR0073 SEG 0604/2166)
 0040/0360
 002073 FT 1 0 00373 0 00 0064+36
 EASTON RD
 (CNTY)
 NC LIMEKILN PK

MFC BEGIN = C
 0040/0000 LENGTH(AH 2644 BK 2073)

COLLEGE ENTRANCE DR
 (PRDR) 0011/1193
 TO 8025/0750 SH
 (CONN) 0011/0500
 RAMP D RD
 (SR8025 SEG 0750/0000)
 RAMP B RD
 (SR8025 SEG 0020/1135)

0010/1215 ARCADIA UNIVERSITY DR
 (PRDR)
 RAMP D RD
 (SR8025 SEG 0750/0000)
 RAMP B RD
 (SR8025 SEG 0020/1135)

BMSSEN 46/0152/0010/0000 0011/0290
 1 0 00373 0 00 0037+16 000000 FT 0011/0093
 NC EASTON RD

0010/0315
 0010/0093 BMSSEN 46/0152/0010/0000
 000000 FT 1 0 00373 0 00 0037+16
 NC EASTON RD

EASTON RD INTER-BK
 (CNTY)
 PA 309
 BMSBG 46/0152/0010/0000
 MFC BEGIN = C
 LENGTH(AH 2048 BK 0000) 0011/0000

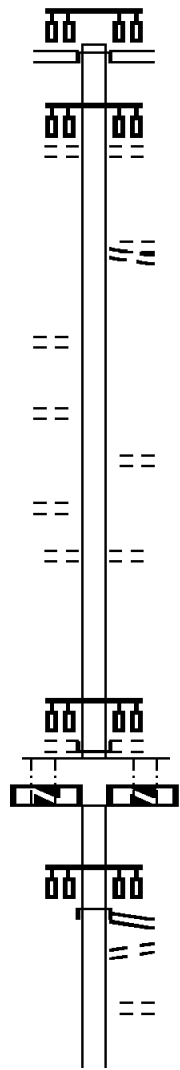
INTER-BK EASTON RD
 (CNTY)
 PA 309
 BMSBG 46/0152/0010/0000
 MFC BEGIN = C
 LENGTH(AH 2073 BK 0000) 0010/0000

	094225 FT		094225 FT	AH-BUCKS (09)
			INTER-AHD	SOUDERTON RD
				(SR0113 SEG 0010/0000)
				COUNTY LINE RD
				(SR4027 SEG 0020/0000)
			0430/1267	
				SCHOOL LN
				(BORO)
			0430/0370	
				UNKNOWN AL
				(BORO)
			0430/0245	NOBLE ST
			092958 FT	(BORO)
			1 0 00270 0 00 0934+75	
			5 0430/0000	LENGTH(AH 1267 BK 0873)
			092085 FT	
			5 0420/0000	LENGTH(AH 0873 BK 1160)
				FOURTH ST
			0410/1035	(BORO)
				SECOND ST
			0410/0479	(BORO)
			090925 FT	1 0 00270 0 00 0910+75
				NC BR
				ROAD ST
				FRONT ST
				(BORO)
			INTER-BK	BROAD ST
				(BORO)
			5 0410/0000	LTH AH 001160 BK 000110
			090925 FT	
			7400/0000	LTH AH 000110 BK 000524
			INTER-AHD	BROAD ST
				(BORO)
			0390/0524	BROAD ST
				(SR1012 SEG 0050/2348)
				TO 1012/0050 SH
			0390/0437	(CONN)
				UNKNOWN AL
			0390/0242	(BORO)
			090401 FT	2 0 46049 0 00 0174+10
				CHESTNUT ST

FIFTH ST (BORO)
 1 0 00270 0 00 0921+04
 FOURTH ST (BORO)

THIRD ST (BORO)

LTH AH 000350 BK 000524
 090925 FT
 7401/0000

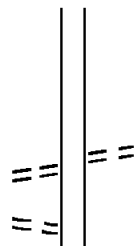


DIR: B TOTAL LEN: 17.846 MI. DIST: 06-4 SR: 113
 LEFT MUN: SOUDERTON B RIGHT MUN: SOUDERTON B

Location	Segment ID	Length	Notes
CENTRAL AV (BORO)	0380/1137		
CHURCH ST (BORO)	0380/0689		
WALNUT ST (BORO)	0380/0318	088232 FT	
CLARION AV (BORO)	0370/0713		
HARRISON AV (BORO)	0370/0360		
MAIN ST (BORO)	0370/0084	087198 FT	
RELIANCE RD (BORO)	0370/0000		
INDIAN CREST SCHOOL DIS (PRDR)	0360/1400	084771 FT	
			0390/0000 LENGTH (AH 0524 BK 2169)
			0380/1704 (BORO) HILLSIDE AV
			0380/1268 (BORO) GREEN ST
			0380/0829 (BORO) DIAMOND ST
			0380/0413 (BORO) WALNUT ST
			088232 FT 1 0 00270 0 00 0881+06
			(BORO) SUMMIT ST
			0380/0000 LENGTH (AH 2169 BK 1034)
			0370/0459 (BORO) UNKNOWN RD
			087198 FT 1 0 00270 0 00 0870+71
			(APRA) BRANNING BROS ST
			NC MAIN ST
			RELIANCE RD (BORO)
			0370/0000 LENGTH (AH 1034 BK 2427)
			0360/1772 SOUDERTON FRANCONIA T
			0360/1591 WILE AV (TWP)
			0360/1400
			084771 FT 1 0 00270 0 00 0846+21
			COWPATH RD (SR1011 SEG 0030/0000)
			0360/0000 LENGTH (AH 2427 BK 2324)

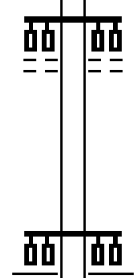
DIR: B TOTAL LEN: 17.846 MI. DIST: 06-4 SR: 113
 LEFT MUN: FRANCONIA T RIGHT MUN: FRANCONIA T

BERGEY RD
 (T412)
 1 0 00270 0 00 0822+72 082447 FT
 TELFORD PK
 (T445) 0350/0000



SMOKEPIPE RD
 (T405) 0350/0383
 082447 FT
 0350/0000 LENGTH(AH 2324 BK 3501)

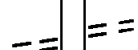
078946 FT



GODSHALL RD
 (T411) 0340/1669
 078946 FT 1 0 00270 0 00 0787+80
 ALLENTOWN RD
 (SR1001 SEG 0170/0000)
 0340/0000 LENGTH(AH 3501 BK 2056)

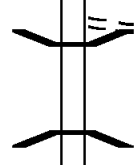
076890 FT

MEETING HOUSE RD
 (T400) 0330/0000



076890 FT 1 0 00270 0 00 0767+00
 MEETING HOUSE RD
 (T400)
 0330/0000 LENGTH(AH 2056 BK 2490)

074400 FT



MOYER RD
 (T390) 0320/0219
 0320/0153 BMSBN 46/7476/9900/3388
 074400 FT 1 0 00270 0 00 0742+23
 PA TPK (I-476)
 BMSBG 46/7476/9900/3388
 0320/0000 LENGTH(AH 2490 BK 2348)

KELLER CREAMERY RD

DIR: B TOTAL LEN: 17.846 MI. DIST: 06-4 SR: 113
 LEFT MUN: FRANCONIA T RIGHT MUN: FRANCONIA T

(T398)

0310/2280 ==

072052 FT

072052 FT 1 0 00270 0 00 0718+67
 SCHOOLHOUSE RD
 (SR1007 SEG 0050/0000)



0310/0000 LENGTH(AH 2348 BK 2634)
 MAPLE AV
 (T425)

069418 FT

069418 FT 1 0 00270 0 00 0691+95
 (APRA) C & T ASSOC INC
 YODER RD
 (T380)
 FRANCONIA



0300/0000 LENGTH(AH 2634 BK 2067)
 LOWER SALFORD T

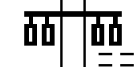
WESTBOURNE RD
 (TWP)

0290/0838 ==

067351 FT

067351 FT 1 0 00270 0 00 0671+37
 GRUBER RD
 (T377)

0290/0000 LENGTH(AH 2067 BK 1959)



PARK AV
 (T434)

0280/1082 PIONEER CR
 (T495)

0280/0587 INDIAN CK.
 STRUCTURE LENGTH 8 FT

065392 FT

0280/0162 BMSID 46/0113/0280/0162
 065392 FT 1 0 00270 0 00 0651+95



SUMNEYTOWN PK
 (SR0063 SEG 0122/0000)



0280/0000 LENGTH(AH 1959 BK 3334)

DIR: B TOTAL LEN: 17.846 MI. DIST: 06-4 SR: 113
 LEFT MUN: LOWER SALFORD T RIGHT MUN: LOWER SALFORD T

SHARON LN
(T465)

0230/0701 ==
 054014 FT

054014 FT 1 0 00270 0 00 0546+91
 WHITTAKER WY

5 0230/0000 LENGTH(AH 2173 BK 3319)

CLUBHOUSE DR
(TWP)

0220/2113 ==

0220/2113 == SCHLOSSER RD
(T424)

0220/1241 KINSEY RD
(SR1015 SEG 0050/3111)

1 0 00270 0 00 0526+50 050695 FT
 LUCON RD
(T416)

0220/0000 ==

5 0220/0000 LENGTH(AH 3319 BK 2777)

047918 FT

047918 FT 1 0 00270 0 00 0490+12
 CRESSMAN RD

CRESSMAN RD
(T417)

0210/0000 ==

5 0210/0000 LENGTH(AH 2777 BK 2447)
 ASHBOURNE WY

0200/1946 (TWP)

0200/1014 ASHBOURNE WY
(TWP)
 TOWNSHIP LINE RD
(TWP)

0200/0604

045471 FT

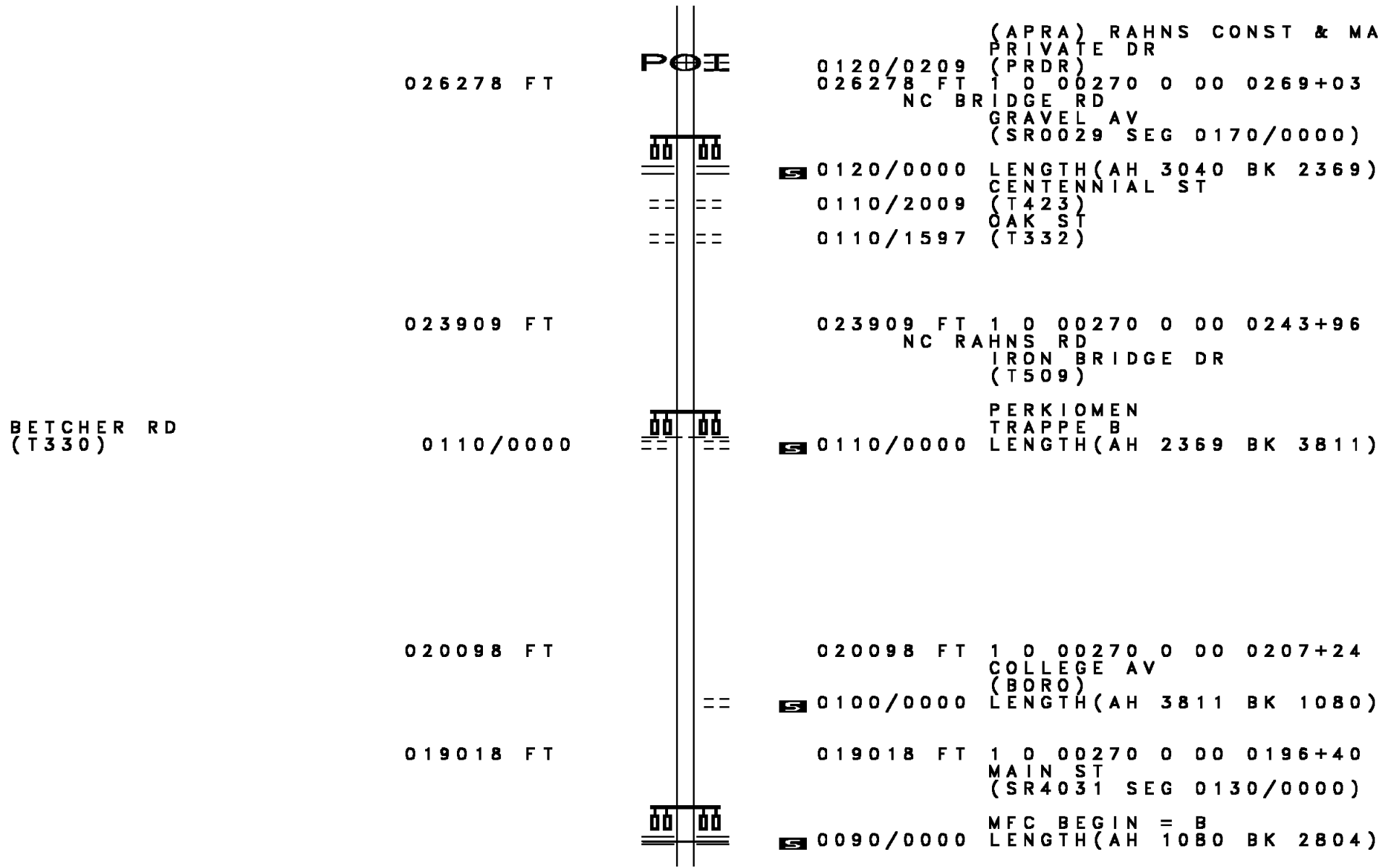
0200/0358 LOWER SALFORD
 SKIPPACK T
 045471 FT 1 0 00270 0 00 0464+62
 NC HA RLEYSVILLE PK
 SERENITY ST
 (TWP)

Stationing	Distance	Location	Notes
043511 FT	0190/0483	SERENDIPITY WY (TWP)	1 0 00270 0 00 0441+34 SKIPPACK PK (SR0073 SEG 0250/0000)
	0180/2084	BRIDGE POSTED (TONS)	0 0 00000 0 00 0000+00 SGL 34 COMB 40
	0180/2066	BMSBG 46/0113/0180/2066	
041230 FT	041230 FT	MENSCH RD (T308)	1 0 00270 0 00 0418+50
SUSQUEHANNA RD (T205)	0170/1882	LENGTH(AH 2281 BK 2219)	
WENDY WY (TWP)	0170/0999		
039011 FT	039011 FT	CREAMERY RD (SR4007 SEG 0020/3570)	1 0 00270 0 00 0396+45
CRESSMAN RD (TWP)	0170/0000	LENGTH(AH 2219 BK 2525)	
	0160/1639	HECKLER RD (T316)	
MARY ELLEN LN (T207)	0160/0988		
1 0 00270 0 00 0371+07	036486 FT	DOGWOOD LN (TWP)	
MARY ELLEN LN (T207)	0160/0000	LENGTH(AH 2525 BK 2451)	

DIR: B TOTAL LEN: 17.846 MI. DIST: 06-4 SR: 113
 LEFT MUN: SKIPPACK T RIGHT MUN: SKIPPACK T

Stationing	Distance	Right of Way	Notes
		0150/1170	NORTH GORSKI LN (TWP)
1 0 00270 0 00 0346+52	034035 FT	0150/0214	SIGNALIZED MID BLOCK XI
HALE RD (T209)	0150/0000	034035 FT	
		0150/0000	LENGTH(AH 2451 BK 2569) ANITA DR
LC TO MEADOWRIDGE LN (TWP)	0140/1700	0140/2200	(T322)
LC FROM MEADOWRIDGE LN (TWP)	0140/1662	0140/2117	SIGNALIZED MID BLOCK XI
		0140/1262	LANDIS RD (T323)
	031466 FT	0140/1262	
		0140/0000	1 0 00270 0 00 0320+95 MILL RD (SR4005 SEG 0080/3466) LENGTH(AH 2569 BK 2148)
CRESTVIEW BLVD (TWP)	0130/0906	0130/0906	CRESTVIEW DR (TWP)
		029318 FT	WINGATE DR (T405)
1 0 00270 0 00 0299+46	029318 FT	0130/0000	SKIPPACK PERKIOMEN T
PERKIOMEN CRK RD (T208)	0130/0000	0130/0000	LENGTH(AH 2148 BK 3040)
GYPSY LN (T408)	0120/2206	0120/1657	CREEK RD (SR4009 SEG 0030/1393)
		0120/1518	BMSSEN 46/0113/0120/1377
		0120/1377	1 0 00270 0 00 0282+81 PERKIOMEN CREEK
		0120/1164	BMSBG 46/0113/0120/1377
		0120/0834	BMSSEN 46/0113/0120/0834
		0120/0834	1 0 00270 0 00 0279+76 PERKIOMEN CREEK
		0120/0834	BMSBG 46/0113/0120/0834

DIR: B TOTAL LEN: 17.846 MI. DIST: 06-4 SR: 113
 LEFT MUN: PERKIOMEN T RIGHT MUN: PERKIOMEN T



DIR: B TOTAL LEN: 17.846 MI. DIST: 06-4 SR: 113
 LEFT MUN: TRAPPE B RIGHT MUN: TRAPPE B

Stationing	Length	Right of Way	Property	Length	Right of Way	Property
			HERITAGE PARK BL (BORO)	0080/1629		
1 0 00270 0 00 0167+37	016214 FT			016214 FT		
LAUREL DR (BORO)	0080/0000	==	5 0080/0000	LENGTH(AH 2804 BK 1212)		
			CLAHOR AV (BORO)	0070/1059		
BRONSON CR (BORO)	0070/0688	==				
	015002 FT			015002 FT	1 0 00270 0 00 0156+25	
					NC TH IRD AV TRAPPE	
BOROUGH LINE RD (T427)	0070/0000	==	5 0070/0000	LENGTH(AH 1212 BK 2029)		
					UPPER PROVIDENCE T	
CORKWOOD LN (TWP)	0060/0550	==				
1 0 00270 0 00 0128+35	012973 FT			012973 FT		HOPWOOD RD (T327)
BECHTEL RD (T325)	0060/0000	==	5 0060/0000	LENGTH(AH 2029 BK 1973)		
	011000 FT			011000 FT	1 0 00270 0 00 0095+06	
					PAPERBIRCH DR (TWP)	
		==	5 0050/0000	LENGTH(AH 1973 BK 3205)		
SUGARPINE LN (PRDR)	0040/1069	==				
	007795 FT			007795 FT	1 0 00270 0 00 0079+80	
					MENNONITE RD	

DIR: B TOTAL LEN: 17.846 MI. DIST: 06-4 SR: 113
 LEFT MUN: UPPER PROVIDENCE T RIGHT MUN: UPPER PROVIDENCE T

YEAGER RD
 (T320)
 TRAPPE RD
 (TWP)

0030/1337
 0030/0965

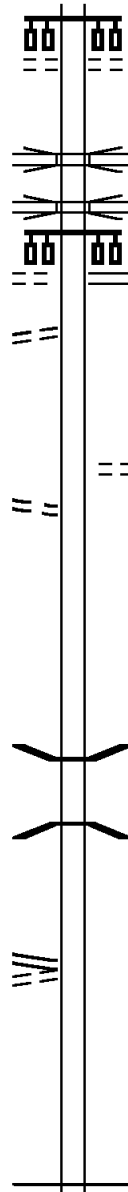
004908 FT

TRAPPE RD
 (TWP)

0020/3968

1 0 00270 0 00 0012+00 000919 FT
 SECOND AV
 (SR4015 SEG 0010/0000)
 DREIBELBIS RD
 (T425)

0020/0000
 000000 FT



(T323)
 0040/0000 LENGTH(AH 3205 BK 2887)
 0030/1915 OP ID POTTSTOWN EXPRESSW 46/0422/0211/0000
 0030/1839 OP ID POTTSTOWN EXPRESSWA 46/0422/0210/0000
 BLACK ROCK RD
 (SR4003 SEG 0070/3646)
 0030/1337
 NC TRAPPE RD
 004908 FT 1 0 00270 0 00 0052+35
 RAMSGATE DR
 (T545)
 0030/0000 LENGTH(AH 2887 BK 3989)
 0020/0830 BMS EN 46/0113/0020/0810
 0 0 00000 0 00 0000+00
 SCHUYLKILL T
 0020/0810 BMSBG 46/0113/0020/0810
 000919 FT
 0020/0000 LENGTH(AH 3989 BK 0919)
 000000 FT 1 0 00270 0 00 0012+00
 NC BL BLACK ROCK RD
 * REF-BK BLACK ROCK RD
 (SR0113 SEG 0340/2301)
 MFC BEGIN = C
 BK-CHESTER (15)
 0010/0000 LENGTH(AH 0919 BK 0000)

AH-BERKS (06) 037318 FT
 SR 0100 SH INTER-AHD
 (SR0100 SEG 0011/0000) 0131/1021
 COUNTY LINE RD
 (T493) 0131/0926
 LC FROM COUNTY LINE
 (CONN) 0131/0833

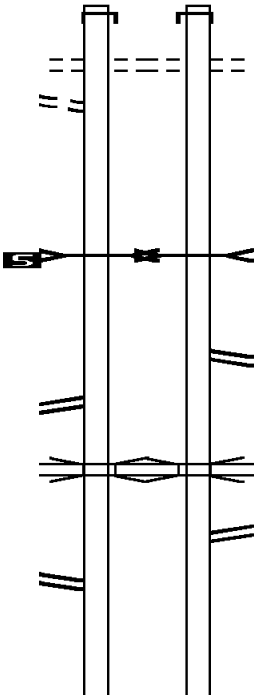
1 0 00779 0 00 0357+50 036297 FT
 SWAMP CREEK
 STRUCTURE LENGTH 14 FT
 BMSID 46/0100/0130/0000
 LENGTH(AH 1021 BK 3130) 0131/0000

RAMP RD
 (SR8032 SEG 0250/0000) 0121/2012

OP ID E PHILA AVE
 46/0073/0020/0000 0121/1379

RAMP RD
 (SR8032 SEG 0010/0640) 0121/0712

1 0 00779 0 00 0326+20 033167 FT
 MINISTER CR.
 STRUCTURE LENGTH 12 FT



037407 FT
 INTER-AHD SR 0100 SH
 0130/1047 (SR0100 SEG 0010/0000)
 COUNTY LINE RD
 (T493) 0130/0920

036360 FT 1 0 00779 0 00 0358+55
 SWAMP CREEK
 STRUCTURE LENGTH 14 FT
 BMSID 46/0100/0130/0000
 LENGTH(AH 1047 BK 3249) 0130/0000

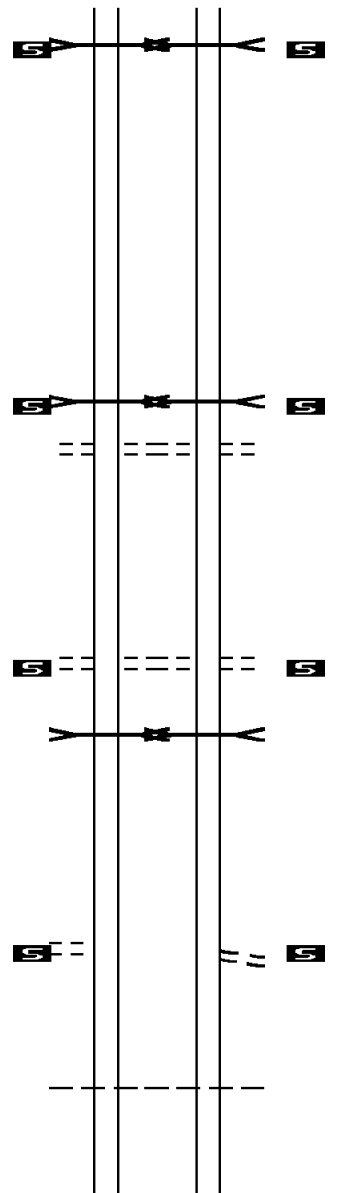
0120/2069 RAMP RD
 (SR8032 SEG 0500/0650)

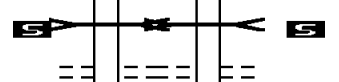
0120/1424 OP ID E PHILA AVE
 46/0073/0020/0000

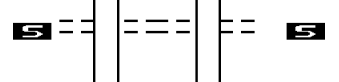
0120/0759 RAMP RD
 (SR8032 SEG 0750/0000)

033111 FT 1 0 00779 0 00 0326+06
 MINISTER CR.
 STRUCTURE LENGTH 12 FT

DIR: N TOTAL LEN: 7.085 MI. DIST: 06-4 SR: 100
 LEFT MUN: DOUGLASS T RIGHT MUN: DOUGLASS T

BMSID 46/0100/0120/0000 LENGTH(AH 3130 BK 3365) 0121/0000  0120/0000 BMSID 46/0100/0120/0000 LENGTH(AH 3249 BK 3330)

1 0 00779 0 00 0293+04 029802 FT 029781 FT 1 0 00779 0 00 0292+92
 MINISTER BR. MINISTER BR.
 STRUCTURE LENGTH 9 FT STRUCTURE LENGTH 9 FT
 BMSID 46/0100/0110/0000 BMSID 46/0100/0110/0000
 LENGTH(AH 3365 BK 2433) 0111/0000  0110/0000
 JACKSON RD JACKSON RD
 (T495) 0101/1842 == == == 0100/1840 (T495)

1 0 00779 0 00 0268+95 027369 FT 027367 FT 1 0 00779 0 00 0268+95
 GROSSER RD GROSSER RD
 (T345) (T345)
 LENGTH(AH 2433 BK 2261) 0101/0000  0100/0000
 MINISTER BR. MINISTER BR.
 STRUCTURE LENGTH 9 FT STRUCTURE LENGTH 9 FT
 BMSID 46/0100/0090/1978 0091/2049 > < 0090/1978 BMSID 46/0100/0090/1978

1 0 00779 0 00 0246+87 025108 FT 025163 FT 1 0 00779 0 00 0246+87
 RICK RD RICK RD
 (T492) (T492)
 LENGTH(AH 2261 BK 3385) 0091/0000  0090/0000
 LENGTH(AH 2204 BK 3406)

DOUGLASS DOUGLASS
 UPPER POTTS GROVE T 0081/1941 -- -- -- 0080/1848 UPPER POTTS GROVE T

DIR: N TOTAL LEN: 7.085 MI. DIST: 06-4 SR: 100
LEFT MUN: DOUGLASS T RIGHT MUN: DOUGLASS T

1 0 00779 0 00 0212+36 021723 FT 021757 FT 1 0 00779 0 00 0212+36
MOYER RD MOYER RD
(T334) (T334)
LENGTH(AH 3385 BK 2856) 0081/0000 5 == == == 5 0080/0000 LENGTH(AH 3406 BK 2923)

RAMP RD RAMP RD
(SR8030 SEG 0500/0000) 0075/0407 (SR8030 SEG 0750/0570)
0 0 00000 0 00 0000+00 018867 FT 018834 FT 0 0 00000 0 00 0000+00
FARMINGTON AVENUE FARMINGTON AVENUE
OP ID 46/4038/0082/0000 OP ID 46/4038/0082/0000
LENGTH(AH 2856 BK 1216) 0075/0000 5 == == == 5 0074/0000 LENGTH(AH 2923 BK 1161)
RAMP RD RAMP RD
(SR8030 SEG 0250/0726) 0071/0625

BMSEN 46/0100/0070/0000 0071/0038 0070/0363 RAMP RD
1 0 00779 0 00 0172+17 017651 FT 0070/0038 (SR8030 SEG 0010/0000)
PINE FORD ROAD BMSEN 46/0100/0070/0000 017673 FT 1 0 00779 0 00 0172+17
BMSBG 46/0100/0070/0000 PINE FORD ROAD BMSBG 46/0100/0070/0000
LENGTH(AH 1216 BK 3052) 0071/0000 5 == == == 5 0070/0000 LENGTH(AH 1161 BK 2990)

1 0 00779 0 00 0141+68 014599 FT 0060/0126 LC FROM STATE ST
FARMINGTON AV (CONN)
(TBC) 1 0 00779 0 00 0141+68
STATE ST FARMINGTON AV
(TBC) STATE ST
(TBC) (TBC)
LENGTH(AH 3052 BK 1882) 0061/0000 5 == == == 5 0060/0000 LENGTH(AH 2990 BK 1909)
LC FROM STATE ST
(CONN) 0045/1810

DIR: N TOTAL LEN: 7.085 MI. DIST: 06-4 SR: 100
LEFT MUN: UPPER POTTS GROVE T RIGHT MUN: UPPER POTTS GROVE T

0 0 00000 0 00 0000+00 012717 FT
LENGTH(AH 1882 BK 2992) 0045/0000

012774 FT 0 0 00000 0 00 0000+00
0044/0000 LENGTH(AH 1909 BK 3080)

TO 4049/0010SH
(CONN) 0041/0179

009694 FT 1 0 00779 0 00 0093+61
VILLAGE: W.POTTS GROVE T
COMMERCE DR
(TWP)
UPLAND SQUARE DR
(SR4049 SEG 0010/0000)
STATE RD
(SR4040 SEG 0040/0968)

1 0 00779 0 00 0093+61 009725 FT
UPLAND SQUARE DR
(SR4049 SEG 0011/0000)
STATE RD
(SR4040 SEG 0040/0968)

UPPER POTTS GROVE
POTTSTOWN B
LENGTH(AH 2992 BK 3335) 0041/0000

UPPER POTTS GROVE
POTTSTOWN B
LENGTH(AH 3080 BK 3338)
TO 4040/0040 SH
(CONN) 0030/3182

BMS EN 46/0100/0030/0000 0031/0130
1 0 00779 0 00 0059+81 006390 FT
MANATAWNY STREET
BMSBG 46/0100/0030/0000
LENGTH(AH 3335 BK 3540) 0031/0000

0030/0130 BMS EN 46/0100/0030/0000
006356 FT 1 0 00779 0 00 0059+81
MANATAWNY STREET
BMSBG 46/0100/0030/0000
LENGTH(AH 3338 BK 3515)

BMS EN 46/0100/0020/2456 0021/2881
0 0 00000 0 00 0000+00
MANTAWNY CREEK
BMSBG 46/0100/0020/2456 0021/2492
(AAR 589512W)#TRKS 01 0021/2451
LC TO SHOEMAKER RD
(CONN) 0021/2054

0020/2845 BMS EN 46/0100/0020/2456
0 0 00000 0 00 0000+00
MANTAWNY CREEK
BMSBG 46/0100/0020/2456
(AAR 589512W)#TRKS 01

DIR: N TOTAL LEN: 7.085 MI. DIST: 06-4 SR: 100
 LEFT MUN: POTTSTOWN B RIGHT MUN: POTTSTOWN B

SHOEMAKER RD (BORO)						SHOEMAKER RD (BORO)
SHOEMAKER RD (BORO)	0021/1925	==	==	==	0020/1883	SHOEMAKER RD (BORO)
					0020/1762	LC TO SHOEMAKER RD (CONN)
LC TO KING ST (CONN)	0021/0119	==		==	0020/0081	SHOEMAKER ST (CONN)
1 0 00779 0 00 0024+93 002850 FT					002841 FT	1 0 00779 0 00 0024+93 VILLAGE: POTTSTOWN BORO
KING ST (BORO)						KING ST (BORO)
KING ST (SR0663 SEG 0010/0000) (SR0663 SEG 0011/0000) LENGTH(AH 3540 BK 2850)	0021/0000	==	==	==	0020/0000	KING ST (SR0663 SEG 0010/0000) (SR0663 SEG 0011/0000) LENGTH(AH 3515 BK 2841)
					0010/2709	LC TO KING ST/0663 (CONN)
BMSEN 46/0100/0010/2114 0011/2554					0010/2662	RAMP RD (SR8028 SEG 0750/0000)
RAMP RD (SR8028 SEG 0250/1055)	0011/2279				0010/2569	BMSEN 46/0100/0010/2114
1 0 00779 0 00 0017+32						1 0 00779 0 00 0017+32
RAMP A						RAMP A
BMSBG 46/0100/0010/2114 0011/2099					0010/2114	BMSBG 46/0100/0010/2114
BMSEN 46/0100/0010/1346 0011/1497					0010/1520	BMSEN 46/0100/0010/1346
0 0 00000 0 00 0000+00						0 0 00000 0 00 0000+00
KEYSTONE BOULEVARD					0010/1346	KEYSTONE BOULEVARD
BMSBG 46/0100/0010/1346 0011/1323					0010/0817	BMSBG 46/0100/0010/1346
BMSEN 46/0100/0010/0000 0011/0817					000000 FT	BMSEN 46/0100/0010/0000
						1 0 00779 0 00 0000+00
1 0 00779 0 00 0000+00 000000 FT						VILLAGE: POTTSTOWN BORO
NC POTTSTOWN BOYERTOWN BP					* REF-BK	TTTSTOWN BOYERTOWN BP
POTTSTOWN BOYERTOWN BP REF-BK						POTTSTOWN BOYERTOWN BP
(SR0100 SEG 0621/3029)						(SR0100 SEG 0620/3015)
RIVER ROAD						RIVER ROAD
BMSBG 46/0100/0010/0000						BMSBG 46/0100/0010/0000
MFC BEGIN = B						MFC BEGIN = B
						BK-CHESTER (15)
LENGTH(AH 2850 BK 0000) 0011/0000					0010/0000	LENGTH(AH 2841 BK 0000)

Stationing	Description	Stationing	Description
3391/2620	AH-PHILADELPHIA (67) BMSID 46/0076/3391/2620	3390/2581	BMSID 46/0076/3390/2581
3391/2952	SCHUYLKILL EX REF-AHD * (SR0076 SEG 3395/0000) 066206 FT	3390/2880	SCHUYLKILL EX REF-AHD * (SR0076 SEG 3394/0000)
3391/2709	RETAINING WALL END BMSID 46/0076/3391/1944		
3391/2702	RETAINING WALL END BMSID 67/0076/3395/0190		
3391/2620	RAMP F BMSBG 46/0076/3391/2620	3390/2581	CITY LINE (NB) BMSBG 46/0076/3390/2581
3391/2565	SIGN: 4 CHORD TRUSS BMSID 46/0076/3391/2565		
3391/2400	US 1 SOUTH CITY AVE (SR8012 SEG 0260/0000)	3390/2415	BMSID 46/0076/3390/2282
3391/2120	RETAINING WALL BEGIN BMSID 46/0076/3391/1944	3390/2282	RAMP G BMSBG 46/0076/3390/2282
3391/1963	RAMP A RD (SR8012 SEG 0250/0666)	3390/2139	US 1 SOUTH CITY AVE (SR8012 SEG 0020/0000)
3391/1450	RAMP C RD (SR8012 SEG 0030/1324)	3390/1743	SIGN: CANTILEVER BMSID 46/0076/3390/1743
3391/0233	SIGN: CANTILEVER BMSID 46/0076/3391/0233	3390/1549	LINCOLN DR/KELLY DR (SR8012 SEG 0010/0000)
3391/0000	1 0 00769 0 01 0620+60 063254 FT MILEPOST 339.00 LENGTH(AH 2952 BK 2617)	3390/1317	SIGN: 4 CHORD TRUSS BMSID 46/0076/3390/1317
		3390/0530	SIGN: 4 CHORD TRUSS BMSID 46/0076/3390/0530
		3390/0000	1 0 00769 0 01 0620+60 MILEPOST 339.00 LENGTH(AH 2880 BK 2657)

DIR: E TOTAL LEN: 12.539 MI. DIST: 06-4 SR: 76
 LEFT MUN: LOWER MERION T RIGHT MUN: LOWER MERION T

BMS EN 46/0076/3384/2351 3385/2601 3384/2586 BMS EN 46/0076/3384/2351
 0 0 00000 0 00 0000+00 0 0 0000+00
 RGT FERRY RD RGT FERRY RD
 BMSBG 46/0076/3384/2351 3385/2366 BMSBG 46/0076/3384/2351

SIGN: 4 CHORD TRUSS SIGN: 4 CHORD TRUSS
 BMSID 46/0076/3384/1169 3385/1195 3384/1169 BMSID 46/0076/3384/1169

1 0 00769 0 01 0594+20 060637 FT 3384/0044 SIGN: CANTILEVER
 LENGTH(AH 2617 BK 2665) 3385/0000 060613 FT BMSID 46/0076/3384/0044
 BMS EN 46/0076/3380/0985 3381/2648 3384/0000 LENGTH(AH 2657 BK 2480)
 SCHUYLKILL T BMS EN 46/0076/3380/0985
 STRUCTURE LENGTH 16 FT 3380/2475 SCHUYLKILL T
 BMSID 46/0076/3380/2363 3381/2363 3380/2363 BMSID 46/0076/3380/2363

0 0 00000 0 00 0000+00 0 0 0000+00
 NORFOLK SOUTHERN RAI RR NORFOLK SOUTHERN RAI RR
 BMSBG 46/0076/3380/0985 3381/1158 BMSBG 46/0076/3380/0985
 SIGN: 4 CHORD TRUSS SIGN: 4 CHORD TRUSS
 BMSID 46/0076/3381/0694 3381/0694 BMSID 46/0076/3380/0760
 SOUTHEASTERN PENNSYLVAN SOUTHEASTERN PENNSYLVAN
 OVERPASS IS RR X-ING 3381/0589 3380/0500 OVERPASS IS RR X-ING
 BELMONT AVE/GREEN LANE
 (SR8010 SEG 0500/0000) 3381/0270

1 0 00769 0 01 0567+80 057972 FT 3380/0015 RAMP C RD
 MILEPOST 338.00 (SR8010 SEG 0750/0370)
 LENGTH(AH 2665 BK 2640) 3381/0000 058133 FT 1 0 00769 0 01 0567+80
 MILEPOST 338.00
 LENGTH(AH 2480 BK 2648) 3380/0000 GULLEY RUN

BMS EN 46/0076/3374/2210 3375/2476 3374/2367 STRUCTURE LENGTH 16 FT
 0 0 00000 0 00 0000+00 3374/2366 BMSID 46/0076/3374/2367
 BELMONT AVE BMS EN 46/0076/3374/2210
 BMSBG 46/0076/3374/2210 3375/2320 BMSBG 46/0076/3374/2210
 GULLEY RUN 0 0 00000 0 00 0000+00
 STRUCTURE LENGTH 16 FT BELMONT AVE
 BMSID 46/0076/3374/2367 3375/2060 BMSID 46/0076/3374/2210
 RAMP B RD
 (SR8010 SEG 0250/0430) 3375/1950

3374/1730 GREEN LANE/ BELMONT AV
 (SR8010 SEG 0010/0000)

DIR: E TOTAL LEN: 12.539 MI. DIST: 06-4 SR: 76
 LEFT MUN: LOWER MERION T RIGHT MUN: LOWER MERION T

Structure / Sign Description	Stationing	Length	Notes	Stationing	Length	Notes
SIGN: 4 CHORD TRUSS BMSID 46/0076/3374/1400	3375/1500			3374/1400		SIGN: 4 CHORD TRUSS BMSID 46/0076/3374/1400
SIGN: CANTILEVER BMSID 46/0076/3375/0475	3375/0475					
1 0 00769 0 01 0541+40	055332 FT			055485 FT		1 0 00769 0 01 0541+40
LENGTH(AH 2640 BK 2623)	3375/0000			3374/0000		LENGTH(AH 2648 BK 2640)
GLANRAFFAN C STRUCTURE LENGTH 13 FT BMSID 46/0076/3370/1559	3371/1559			3370/1559		GLANRAFFAN C STRUCTURE LENGTH 13 FT BMSID 46/0076/3370/1559
SIGN: CANTILEVER BMSID 46/0076/3371/1117	3371/1117					
1 0 00769 0 01 0515+00	052709 FT			052845 FT		1 0 00769 0 01 0515+00
MILEPOST 337.00				MILEPOST 337.00		
LENGTH(AH 2623 BK 2640)	3371/0000			3370/0000		LENGTH(AH 2640 BK 2640)
DRAINAGE STRUCTURE LENGTH 100 FT BMSID 46/0076/3364/1468	3365/1475			3364/1790		SIGN: CANTILEVER BMSID 46/0076/3364/1790
				3364/1468		DRAINAGE STRUCTURE LENGTH 100 FT BMSID 46/0076/3364/1468
SIGN: CANTILEVER BMSID 46/0076/3365/1100	3365/1100			3364/1229		RETAINING WALL END BMSID 46/0076/3365/1449
				3364/1000		RETAINING WALL BEGIN BMSID 46/0076/3365/1449
GLADWYNE RAMP E RD (SR8008 SEG 0500/0000)	3365/0462					
1 0 00769 0 01 0488+60	050069 FT			050205 FT		1 0 00769 0 01 0488+60
LENGTH(AH 2640 BK 2653)	3365/0000			3364/0000		LENGTH(AH 2640 BK 2640)
BMSEN 46/0076/3360/1490	3361/1898			3360/2161		(SR8008 SEG 0750/0440)
1 0 00769 0 01 0462+20				3360/1735		BMSEN 46/0076/3360/1490
HOLLOW ROAD						0 0 00000 0 00 0000+00
BMSBG 46/0076/3360/1490	3361/1653			3360/1490		HOLLOW ROAD BMSBG 46/0076/3360/1490
				3360/0815		SIGN: CANTILEVER BMSID 46/0076/3360/0815
1 0 00769 0 01 0462+20	047416 FT			047565 FT		1 0 00769 0 01 0462+20
MILEPOST 336.00				MILEPOST 336.00		
LENGTH(AH 2653 BK 2640)	3361/0000			3360/0000		LENGTH(AH 2640 BK 2640)
BMSEN 46/0076/3354/1965	3355/2448			3354/2294		BMSEN 46/0076/3354/1965

DIR: E TOTAL LEN: 12.539 MI. DIST: 06-4 SR: 76
 LEFT MUN: LOWER MERION T RIGHT MUN: LOWER MERION T

1 0 00769 0 01 0435+80
 MILL CREEK ROAD
 BMSBG 46/0076/3354/1965 3355/2119



3354/1965
 3354/1870

1 0 00769 0 01 0435+80
 MILL CREEK ROAD
 BMSBG 46/0076/3354/1965
 SIGN: CANTILEVER
 BMSID 46/0076/3354/1870

1 0 00769 0 01 0435+80 044776 FT
 LENGTH(AH 2640 BK 2618) 3355/0000

044925 FT
 3354/0000

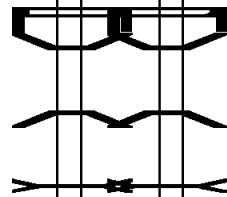
1 0 00769 0 01 0435+80
 LENGTH(AH 2640 BK 2640)

1 0 00769 0 01 0409+40 042158 FT
 MILEPOST 335.00
 LENGTH(AH 2618 BK 2640) 3351/0000

042285 FT
 3350/0000

1 0 00769 0 01 0409+40
 MILEPOST 335.00
 LENGTH(AH 2640 BK 2642)

DMS SIGN STRUCTURE
 BMSID 46/0076/3345/1490 3345/1490
 BMSEN 46/0076/3344/1170 3345/1358
 1 0 00769 0 01 0383+00
 WAVERLY ROAD
 BMSBG 46/0076/3344/1170 3345/1240
 SCHUYLKILL B
 STRUCTURE LENGTH 16 FT
 BMSID 46/0076/3344/0916 3345/0916



3344/1390
 3344/1288
 3344/1170
 3344/0916

DMS SIGN STRUCTURE
 BMSID 46/0076/3344/1390
 BMSEN 46/0076/3344/1170
 0 0 00000 0 00 0000+00
 WAVERLY ROAD
 BMSBG 46/0076/3344/1170
 SCHUYLKILL B
 STRUCTURE LENGTH 16 FT
 BMSID 46/0076/3344/0916

1 0 00769 0 01 0383+00 039518 FT
 LENGTH(AH 2640 BK 2640) 3345/0000

039643 FT
 3344/0000

1 0 00769 0 01 0383+00
 LENGTH(AH 2642 BK 2640)

SIGN: CANTILEVER
 BMSID 46/0076/3341/0645 3341/0645



1 0 00769 0 01 0356+60 036878 FT
 MILEPOST 334.00
 LENGTH(AH 2640 BK 2718) 3341/0000

037003 FT
 3340/0000

1 0 00769 0 01 0356+60
 MILEPOST 334.00
 LENGTH(AH 2640 BK 2640)

DIR: E TOTAL LEN: 12.539 MI. DIST: 06-4 SR: 76
 LEFT MUN: LOWER MERION T RIGHT MUN: LOWER MERION T

SIGN: CANTILEVER
 BMSID 46/0076/3335/1840 3335/1840
 SAW MILL RUN
 STRUCTURE LENGTH 14 FT
 BMSID 46/0076/3334/1718 3335/1701

SAW MILL RUN
 STRUCTURE LENGTH 14 FT
 BMSID 46/0076/3334/1718

1 0 00769 0 01 0330+20 034160 FT 034363 FT 1 0 00769 0 01 0330+20
 LENGTH(AH 2718 BK 2610) 3335/0000 3334/0000 LENGTH(AH 2640 BK 2640)

SIGN: CANTILEVER
 BMSID 46/0076/3331/0633 3331/0633
 1 0 00769 0 01 0303+80 031550 FT 031723 FT 1 0 00769 0 01 0303+80
 MILEPOST 333.00 MILEPOST 333.00
 LENGTH(AH 2610 BK 2640) 3331/0000 3330/0000 LENGTH(AH 2640 BK 2640)

SIGN: 3 CHORD TRUSS
 BMSID 46/0076/3325/1801 3325/1801 3324/1720 SIGN: 3 CHORD TRUSS
 BMSID 46/0076/3325/1801

1 0 00769 0 01 0277+40 028910 FT 029083 FT 1 0 00769 0 01 0277+40
 LOWER MERION CONSHOHOCKEN B 3325/0000 3324/0000 LENGTH(AH 2640 BK 2640)

BMSID 46/0076/3320/1380 3321/1768 3320/1728 BMSID 46/0076/3320/1380
 0 0 00000 0 00 0000+00 1 0 00769 0 01 0251+00
 CRAWFORD AVE CRAWFORD AVE
 BMSBG 46/0076/3320/1380 3321/1420 3320/1380 BMSBG 46/0076/3320/1380
 SPRING GARDN SPRING GARDN
 OP ID 46/3106/0010/0000 3321/1240 3320/1220 OP ID 46/3106/0010/0000
 SIGN: CANTILEVER
 BMSID 46/0076/3321/0750 3321/0750
 RAMP C PA 23 CONSHOHOCK (SR8016 SEG 0500/0000) 3321/0380

1 0 00769 0 01 0251+00 026291 FT 3320/0127 RAMP D RD (SR8016 SEG 0510/1499)
 026443 FT 1 0 00769 0 01 0251+00

DIR: E TOTAL LEN: 12.539 MI. DIST: 06-4 SR: 76
 LEFT MUN: WEST CONSHOHOCKEN B RIGHT MUN: LOWER MERION T

CONSHOHOCKEN				LOWER MERION			
WEST CONSHOHOCKEN B				WEST CONSHOHOCKEN B			
LENGTH	AH	BK	MILEPOST	LENGTH	AH	BK	MILEPOST
3321/0000	2619	2580	332.00	3320/0000	2640	2706	332.00
BMS EN 46/0076/3314/2392			3315/2326	BMS EN 46/0076/3314/2438			3314/2392
0 0 00000 0 00 0000+00				0 0 00000 0 00 0000+00			
RAMP D				RAMP D			
BMSBG 46/0076/3314/2392			3315/2280	BMSBG 46/0076/3314/2392			3314/2392
SIGN: 4 CHORD TRUSS				SIGN: 4 CHORD TRUSS			
BMSID 46/0076/3315/1920			3315/1920	BMSID 46/0076/3315/1920			3314/2020
RAMP T RD				RAMP Q RD			
(SR8006 SEG 0510/0000)			3315/1630	(SR8006 SEG 0750/1397)			3314/1406
				BMS EN 46/0076/3314/1027			3314/1160
BMS EN 46/0076/3315/0965			3315/1100	0 0 00000 0 00 0000+00			
0 0 00000 0 00 0000+00				RAMP X			
RAMP N				BMSBG 46/0076/3314/1027			3314/1027
BMSBG 46/0076/3315/0965			3315/0965	EMERGENCY CROSSOVER RD			3314/0760
EMERGENCY CROSSOVER RD				(CONN)			
(CONN)			3315/0660				
SIGN: 3 CHORD TRUSS							
BMSID 46/0076/3315/0420			3315/0420				
RAMP S RD							
(SR8006 SEG 0530/1221)			3315/0100				
MID CTY EXWY (NB)							
OP ID 46/0476/0154/1946			3315/0060	OP ID 46/0476/0154/1946			3314/0060
1 0 00769 0 01 0224+70			023711 FT	1 0 00769 0 01 0224+01			023737 FT
LENGTH(AH 2580 BK 2618)			3315/0000	LENGTH(AH 2706 BK 2590)			3314/0000
MID CTY EXWY (SB)				MID CTY EXWY (SB)			
OP ID 46/0476/0155/1781			3311/2530	OP ID 46/0476/0155/1781			3310/2520
				RAMP R RD			
				(SR8006 SEG 0020/0000)			3310/2415
				RAMP K RD			
				(SR8006 SEG 0260/0760)			3310/2310
				RAMP M			
				OP ID 46/8006/0280/0325			3310/1950
RAMP M RD							
(SR8006 SEG 0280/0000)			3311/2480	SIGN: 3 CHORD TRUSS			
				BMSID 46/0076/3310/1770			3310/1770
BMS EN 46/0076/3311/1957			3311/2068				
				RAMP J RD			
0 0 00000 0 00 0000+00				(SR8006 SEG 0010/0000)			3310/1450
RAMP K (EB)							
BMSBG 46/0076/3311/1957			3311/1957				
				WEST CONSHOHOCKEN			
				LOWER MERION T			
				SIGN: 3 CHORD TRUSS			
				BMSID 46/0076/3310/1220			3310/1220

DIR: E TOTAL LEN: 12.539 MI. DIST: 06-4 SR: 76
 LEFT MUN: WEST CONSHOHOCKEN B RIGHT MUN: WEST CONSHOHOCKEN B

ARAMINGO CR
 STRUCTURE LENGTH 12 FT
 BMSID 46/0076/3310/1062 3311/1673
 RAMP L RD
 (SR8006 SEG 0270/0740) 3311/1213

BMSEN 46/0076/3310/0474 3311/0545
 0 0 00000 0 00 0000+00
 MATSONFOR RD
 BMSBG 46/0076/3310/0474 3311/0485

1 0 00769 0 01 0198+20 021093 FT
 MILEPOST 331.00
 LENGTH(AH 2618 BK 2656) 3311/0000

SIGN: 4 CHORD TRUSS
 BMSID 46/0076/3304/1987 3305/2006

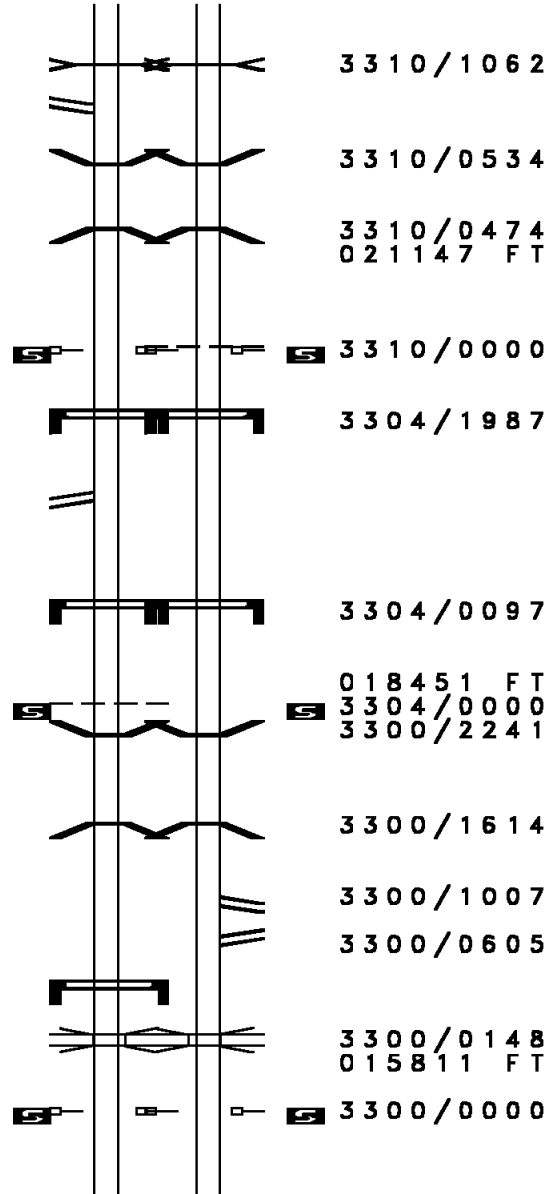
RAMP D PA 320 GULPH MIL
 (SR8004 SEG 0500/0000) 3305/1606

SIGN: CANTILEVER
 BMSID 46/0076/3305/0350 3305/0350
 1 0 00769 0 01 0171+88 018437 FT
 WEST CONSHOHOCKEN
 UPPER MERION T
 LENGTH(AH 2656 BK 2678) 3305/0000
 BMSEN 46/0076/3300/1614 3301/2207

0 0 00000 0 00 0000+00
 S. GULPH ROAD
 BMSBG 46/0076/3300/1614 3301/1580

SIGN: CANTILEVER
 BMSID 46/0076/3301/0370 3301/0370
 GYPSY LANE
 OP ID 46/3102/0010/0000 3301/0146
 1 0 00769 0 01 0145+21 015759 FT
 MILEPOST 330.00
 LENGTH(AH 2678 BK 2671) 3301/0000

SIGN: CANTILEVER



ARAMINGO CR
 STRUCTURE LENGTH 12 FT
 BMSID 46/0076/3310/1062

BMSEN 46/0076/3310/0474
 0 0 00000 0 00 0000+00
 MATSONFOR RD
 BMSBG 46/0076/3310/0474
 1 0 00769 0 01 0198+54

LOWER MERION
 UPPER MERION T
 MILEPOST 331.00
 LENGTH(AH 2590 BK 2696)

SIGN: 4 CHORD TRUSS
 BMSID 46/0076/3304/1987

SIGN: CANTILEVER
 BMSID 46/0076/3304/0097
 018451 FT
 1 0 00769 0 01 0173+79
 LENGTH(AH 2696 BK 2640)
 BMSEN 46/0076/3300/1614

0 0 00000 0 00 0000+00
 S. GULPH ROAD
 BMSBG 46/0076/3300/1614

RAMP C RD
 (SR8004 SEG 0020/1271)
 RAMP D RD
 (SR8004 SEG 0010/0000)

GYPSY LANE
 OP ID 46/3102/0010/0000
 1 0 00769 0 01 0146+07
 MILEPOST 330.00
 LENGTH(AH 2640 BK 2624)

SIGN: CANTILEVER

DIR: E TOTAL LEN: 12.539 MI. DIST: 06-4 SR: 76
 LEFT MUN: UPPER MERION T RIGHT MUN: UPPER MERION T

BMSID 46/0076/3295/1765 3295/1765 3294/1595 BMSID 46/0076/3294/1595
 RAMP A RD
 (SR8004 SEG 0260/0000) 3295/1380

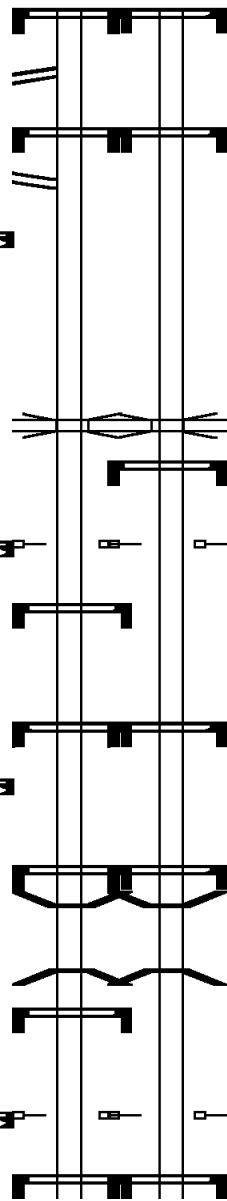
SIGN: CANTILEVER SIGN: CANTILEVER
 BMSID 46/0076/3295/0580 3295/0580 3294/0497 BMSID 46/0076/3294/0497
 RAMP B RD
 (SR8004 SEG 0250/0369) 3295/0100
 1 0 00769 0 01 0119+32 013088 FT 013187 FT 1 0 00769 0 01 0118+93
 LENGTH(AH 2671 BK 2631) 3295/0000 3294/0000 LENGTH(AH 2624 BK 2659)

WEADLEY RD WEADLEY RD
 OP ID 46/3110/0010/0000 3291/0760 3290/0735 OP ID 46/3110/0010/0000
 SIGN: CANTILEVER SIGN: CANTILEVER
 BMSID 46/0076/3290/0588 3290/0588 BMSID 46/0076/3290/0588
 1 0 00769 0 01 0093+52 010457 FT 010528 FT 1 0 00769 0 01 0092+42
 MILEPOST 329.00 MILEPOST 329.00
 LENGTH(AH 2631 BK 2613) 3291/0000 3290/0000 LENGTH(AH 2659 BK 2611)

SIGN: CANTILEVER
 BMSID 46/0076/3285/1822 3285/1822
 DMS SIGN STRUCTURE DMS SIGN STRUCTURE
 BMSID 46/0076/3284/0430 3285/0430 3284/0430 BMSID 46/0076/3284/0430
 1 0 00769 0 01 0067+43 007844 FT 007917 FT 1 0 00769 0 01 0066+30
 LENGTH(AH 2613 BK 2640) 3285/0000 3284/0000 LENGTH(AH 2611 BK 2639)

SIGN: 3 CHORD TRUSS SIGN: 3 CHORD TRUSS
 BMSID 46/0076/3280/1550 3281/1545 3280/1550 BMSID 46/0076/3280/1550
 BMSEN 46/0076/3280/1233 3281/1330 3280/1303 BMSEN 46/0076/3280/1233
 0 0 00000 0 00 0000+00 0 0 00000 0 00 0000+00
 CROTON ROAD CROTON ROAD
 BMSBG 46/0076/3280/1233 3281/1260 3280/1233 BMSBG 46/0076/3280/1233
 SIGN: CANTILEVER
 BMSID 46/0076/3281/0840 3281/0840
 1 0 00769 0 01 0040+06 005204 FT 005278 FT 1 0 00769 0 01 0040+48
 MILEPOST 328.00 MILEPOST 328.00
 LENGTH(AH 2640 BK 2624) 3281/0000 3280/0000 LENGTH(AH 2639 BK 2638)

SIGN: 3 CHORD TRUSS SIGN: 3 CHORD TRUSS
 BMSID 46/0076/3274/1930 3275/1910 3274/1930 BMSID 46/0076/3274/1930



EXTRACT DATE: 12/21/2020
PRINT DATE: 12/23/2020

ROADWAY MANAGEMENT SYSTEM
SLD COUNTY/SR - ANNUAL PRINT

PAGE NUMBER: 79
COUNTY: MONTGOMERY

DIR: E TOTAL LEN: 12.539 MI.
LEFT MUN: UPPER MERION T

DIST: 06-4 SR: 76
RIGHT MUN: UPPER MERION T

SIGN: 3 CHORD TRUSS
BMSID 46/0076/3274/1200 3275/1110

CONSOLIDATED RAIL CORPO
OVERPASS IS RR X-ING 3275/0540
RAMP D COLLECTOR RD
(SR9412 SEG 0010/0000) 3275/0512

TRAIL
OP ID 46/0076/3274/0290 3275/0300
BMSEN 46/0076/3274/0192 3275/0205
0 0 00000 0 00 0000+00
ABRAMS RUN/CROW CREEK
BMSBG 46/0076/3274/0192 3275/0175
1 0 00769 0 00 0011+87 002580 FT
LENGTH(AH 2624 BK 2580) 3275/0000

DEKALB PIKE (NB)
OP ID 46/0202/0030/0000 3271/1431
RAMP D-2
OP ID 46/8002/0280/0608 3271/1385
RAMP B
OP ID 46/9411/0010/0587 3271/1345
SIGN: 3 CHORD TRUSS
BMSID 46/0076/3270/1170 3271/1159

SIGN: 3 CHORD TRUSS
BMSID 46/0076/3270/0372 3271/0287

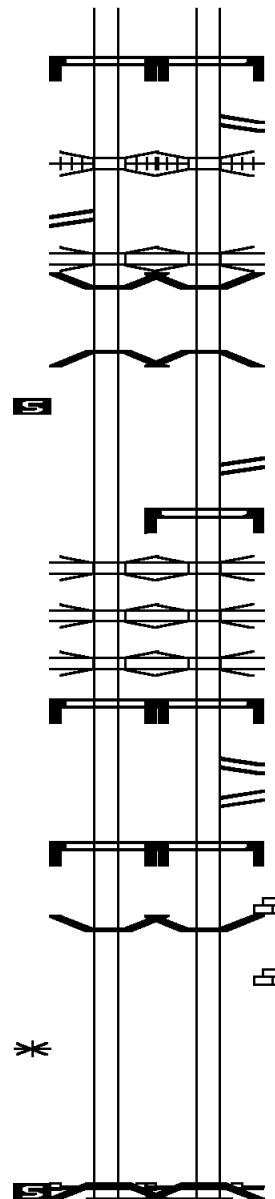
BMSEN 46/0076/3270/0000 3271/0162

1 0 00769 0 00 0000+00 000000 FT

NC SCHUYLKILL EX
TURNPIKE RAMP RD REF-BK * * REF-BK

(TNPK)
N. GULPH RD (NB)
BMSBG 46/0076/3270/0000

MFC BEGIN = A
MILEPOST 327.00
LENGTH(AH 2580 BK 0000) 3271/0000



SIGN: 3 CHORD TRUSS
BMSID 46/0076/3274/1200 3274/1200
RAMP L COLLECTOR RD
(SR3202 SEG 0014/2674)
CONSOLIDATED RAIL CORPO
OVERPASS IS RR X-ING 3274/0490

TRAIL
OP ID 46/0076/3274/0290 3274/0290
BMSEN 46/0076/3274/0192 3274/0222
0 0 00000 0 00 0000+00
ABRAMS RUN/CROW CREEK
BMSBG 46/0076/3274/0192 3274/0192
1 0 00769 0 00 0013+24 002640 FT
LENGTH(AH 2638 BK 2640) 3274/0000

RAMP 3 RD US 202 NORTH
(SR8002 SEG 0750/0000) 3270/1950

SIGN: CANTILEVER
BMSID 46/8002/0750/0085 3270/1840

DEKALB PIKE (NB)
OP ID 46/0202/0030/0000 3270/1454

RAMP D-2
OP ID 46/8002/0280/0608 3270/1393

RAMP B
OP ID 46/9411/0010/0587 3270/1345

SIGN: 3 CHORD TRUSS
BMSID 46/0076/3270/1170 3270/1170

RAMP 7 RD
(SR8002 SEG 0020/0461) 3270/0950

RAMP 8 RD US 202 SOUTH
(SR8002 SEG 0010/0000) 3270/0500

SIGN: 3 CHORD TRUSS
BMSID 46/0076/3270/0372 3270/0372

RETAINING WALL END
BMSID 46/0076/3271/0000 3270/0188

BMSEN 46/0076/3270/0000 3270/0162

RETAINING WALL BEGIN
BMSID 46/0076/3271/0000 3270/0070

1 0 00769 0 00 0000+00 000000 FT
NC SCHUYLKILL EX

TURNPIKE RAMP RD REF-BK * * REF-BK

(TNPK)
N. GULPH RD (NB)
BMSBG 46/0076/3270/0000

MFC BEGIN = A
MILEPOST 327.00
LENGTH(AH 2640 BK 0000) 3270/0000

EXTRACT DATE: 12/21/2020 ROADWAY MANAGEMENT SYSTEM PAGE NUMBER: 78
PRINT DATE: 12/23/2020 SLD COUNTY/SR - ANNUAL PRINT COUNTY: MONTGOMERY
DIR: B TOTAL LEN: 34.002 MI. DIST: 06-4 SR: 73
LEFT MUN: CHELTENHAM T RIGHT MUN: CHELTENHAM T

179532 FT



179505 FT AH-PHILADELPHIA (67)
INTER-AHD COTTMAN AV
(SR0073 SEG 0010/0000)

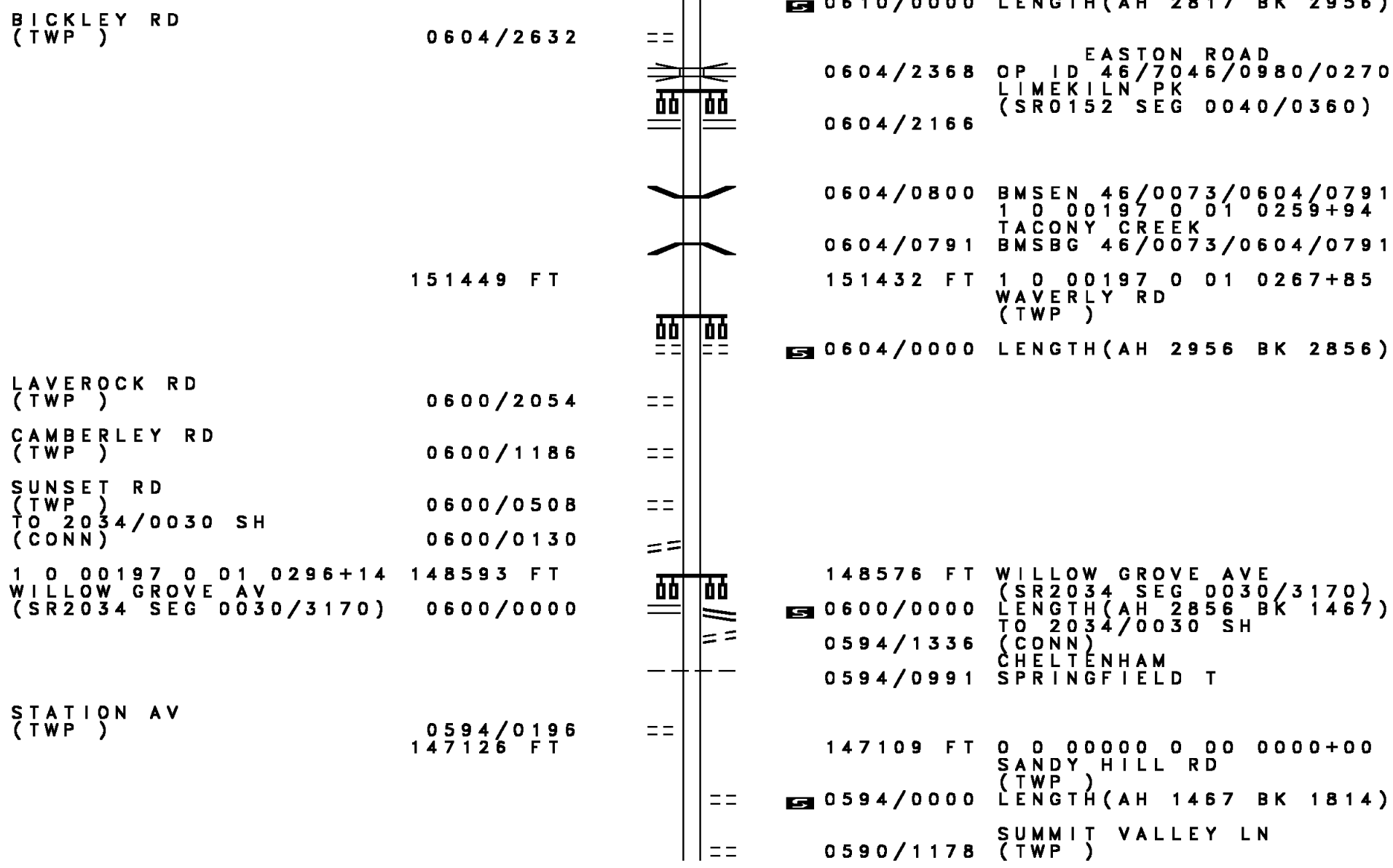
DIR: B TOTAL LEN: 34.002 MI. DIST: 06-4 SR: 73
 LEFT MUN: CHELTENHAM T RIGHT MUN: CHELTENHAM T

Location	Address	Notes	Address	Description
SHELBOURNE ST (CITY)	0710/1422	==	0710/1579	HASBROOK AV (TWP)
UNKNOWN AL (CITY)	0710/1296	==		
HASBROOK AV (CITY)	0710/1116	==		
RYERS AV (TWP)	0710/0851	==	0710/0904	RYERS AV (TWP)
CENTRAL AV (CITY)	0710/0553 177953 FT	POI	0710/0553 177926 FT	(APRA) JEANES HOSPITAL CENTRAL AV (SR2025 SEG 0080/2932) 1 0 00197 0 00 0015+82 NC CO TITMAN AV ELM AV (TWP)
FOX CHASE CANCER CNTR R (PRDR)	0690/1490	POI	0710/0000	LENGTH(AH 1579 BK 2358) GROVE AV (TWP)
			0690/1901	
			0690/1490	(APRA) FOX CHASE CANCER TACONY BR. STRUCTURE LENGTH 9 FT BMSID 46/0073/0690/1327 LC FROM LAUREL AV
			0690/1327	
			0690/0750	(CONN) LAUREL AV
ZANE AV (TWP)	0690/0348	==	0690/0660	(TWP)
			0690/0069	FROM 2023/0010 SH (CONN) CHURCH RD (SR2023 SEG 0010/0000)
1 0 00197 0 00 0040+20 CHURCH RD (TWP)	175595 FT 0690/0000	POI	175568 FT	CHELTENHAM ABINGTON T
			0690/0000	LENGTH(AH 2358 BK 1760)
PERRY ST (TWP)	0684/0764	==		
SUSAN DR (TWP)	0684/0199 173835 FT	POI	173808 FT	0 0 00000 0 00 0000+00 (APRA) ELKINS PARK HOSP

DIR: B TOTAL LEN: 34.002 MI. DIST: 06-4 SR: 73
 LEFT MUN: ABINGTON T RIGHT MUN: ABINGTON T

ROADWAY	SR	START	END	LENGTH	REMARKS
ROLLING HILL RD (TWP)	0680/1564				
HOLME AV (TWP)	0680/1164				
WALKER AV (TWP)	0680/0752				
VALLEY GLEN RD (TWP)	0680/0624				
==					
	0680/0264				ELKINS PARK HOSPITAL RD (TWP)
	0680/0222				LENGTH(AH 1760 BK 1764)
	0680/0189				JENKINTOWN RD (TWP)
172071 FT	172044 FT				BMSEN 46/0073/0680/0189 1 1 00042 0 00 0033+31 JENKINTOWN C BMSBG 46/0073/0680/0189 1 1 00042 0 00 0035+19
==					
	0680/0000				THOMSON RD (TWP)
	0674/0764				LENGTH(AH 1764 BK 1309) NEW SECOND ST (SR2060 SEG 0030/3389)
MARTIN RD (TWP)	0674/0688				
JENKINTOWN RD (SR2021 SEG 0010/0000)	0674/0485				FAIRVIEW RD (TWP)
170762 FT	170735 FT				0 0 00000 0 00 0000+00 CEDAR RD (SR2058 SEG 0020/0927)
==					
	0674/0000				LENGTH(AH 1309 BK 1717)
HAINES AV (TWP)	0670/1156				
==					
	0670/1141				ROBERTS RD (TWP)
==					
	0670/0798				HIGH SCHOOL RD (TWP)
WEST AV (TWP)	0670/0513				
169045 FT	169018 FT				1 1 00042 0 00 0065+55 CADWALADER AV (TWP)
==					
	0670/0000				LENGTH(AH 1717 BK 1371) TULPEHOCKEN AV (TWP)
==					
	0664/0977				FORREST AV

DIR: B TOTAL LEN: 34.002 MI. DIST: 06-4 SR: 73
 LEFT MUN: CHELTENHAM T RIGHT MUN: CHELTENHAM T



DIR: B TOTAL LEN: 34.002 MI. DIST: 06-4 SR: 73
 LEFT MUN: SPRINGFIELD T RIGHT MUN: SPRINGFIELD T

Left Side	Right Side
HEATHER RD (TWP) 0590/0610 145312 FT	145295 FT 1 0 00197 0 01 0328+59 LANTERN LN (TWP) LENGTH(AH 1814 BK 2840) SPRINGFIELD ELEM SCHOOL (PRDR) SPRINGFIELD ELEM SCHOOL (PRDR) PAPER MILL RD (SR2032 SEG 0040/1103)
ORELAND MILL RD (TWP) 0580/1889 142472 FT	0580/1425 MALINDA RD (TWP) 142455 FT 1 0 00197 0 01 0357+67 HAWES LN (TWP) LENGTH(AH 2840 BK 1804)
MEADOW LN (TWP) LORRAINE AV (TWP) 0570/1552 0570/1231	0570/0796 OVERBROOK LN (TWP) FROM 8029/0750 SH (CONN) 1 0 00197 0 01 0373+37 RAMP RD (SR8029 SEG 0750/0564)
BRENT RD (TWP) 0570/0550 140668 FT	0570/0060 140651 FT
BMS EN 46/0073/0564/0626 0565/0695 1 0 00197 0 01 0384+87 BRANCH WISSAHICKON CREE BMSBG 46/0073/0564/0626 0565/0658 RAMP RD (SR8029 SEG 0500/0000) 0565/0390 PA 309 EXWY OP ID 46/0309/0130/0000 0565/0357	0570/0000 MFC BEGIN = B LENGTH(AH 1804 BK 0713) 0564/0663 BMS EN 46/0073/0564/0626 1 0 00197 0 01 0382+38 BRANCH WISSAHICKON CREE 0564/0626 BMSBG 46/0073/0564/0626 RAMP RD 0564/0424 (SR8029 SEG 0500/0000) PA 309 EXWY 0564/0388 OP ID 46/0309/0130/0000

DIR: B TOTAL LEN: 34.002 MI. DIST: 06-4 SR: 73
 LEFT MUN: SPRINGFIELD T RIGHT MUN: SPRINGFIELD T

RAMP RD
 (SR8029 SEG 0010/0000) 0565/0220
 1 0 00197 0 01 0384+87 139957 FT
 RAMP RD
 (SR8029 SEG 0250/0620)

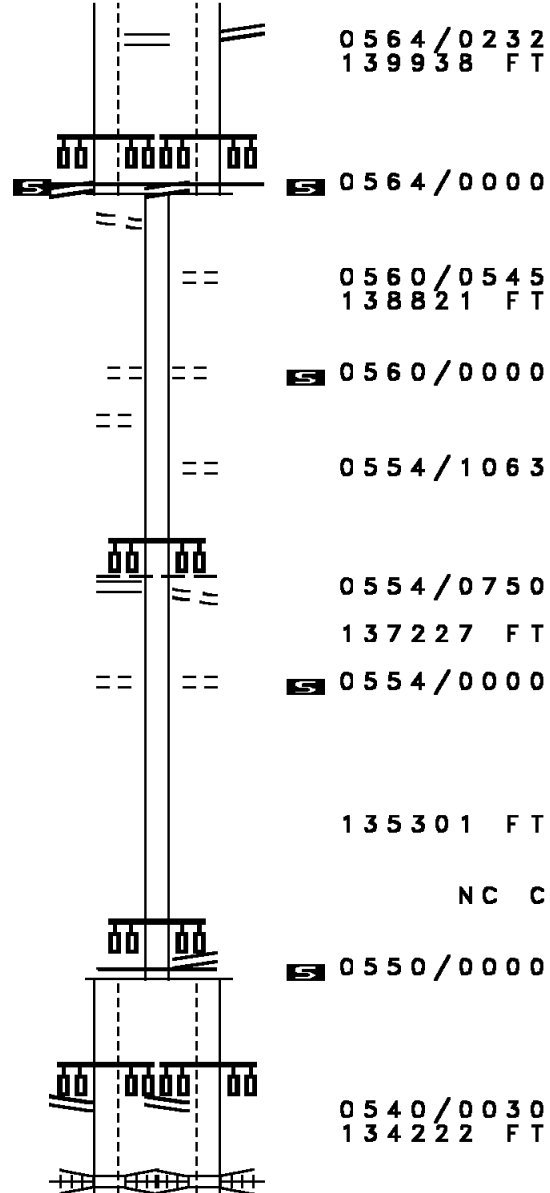
MFC BEGIN = B
 LENGTH(AH 0711 BK 1117) 0565/0000
 FROM 8029/0250 SH 0560/1077
 (CONN) 138840 FT

ARLINGHAM RD
 (TWP) 0554/1108

VALLEY GREEN RD
 (SR2030 SEG 0020/0000) 0554/0750
 0 0 00000 0 00 0000+00 137246 FT
 REDCOAT DR
 (TWP) 0554/0000

135320 FT

CAMP HILL RD
 (SR2028 SEG 0010/0000) 0541/0030
 1 0 00153 0 00 0134+87 134241 FT
 CONSOLIDATED RAIL CORPO
 OVERPASS IS RR X-ING



0564/0232
 139938 FT

0564/0000

0560/0545
 138821 FT

0560/0000

0554/1063

0554/0750

0554/0000

135301 FT

0550/0000

0540/0030
 134222 FT

RAMP RD
 (SR8029 SEG 0010/0000)
 1 0 00197 0 01 0382+38
 RAMP RD
 (SR8029 SEG 0250/0620)

MFC BEGIN = B
 LENGTH(AH 0713 BK 1117)

MILL RD
 (TWP)
 1 0 00197 0 01 0392+97
 MAPLE LN
 (TWP)
 LENGTH(AH 1117 BK 1594)

ARLINGHAM RD
 (TWP)

VALLEY GREEN RD
 (T645)
 SPRINGFIELD
 WHITEMARSH T

FARMAR LN
 (T578)
 LENGTH(AH 1594 BK 1926)

1 0 00197 0 01 0429+07
 BETHLEHEM PK
 (SR2018 SEG 0050/3074)
 NC CHURCH RD

MFC BEGIN = B
 LENGTH(AH 1926 BK 1079)

CAMP HILL RD
 (SR2028 SEG 0010/0000)
 1 0 00153 0 00 0134+87
 CONSOLIDATED RAIL CORPO
 OVERPASS IS RR X-ING

DIR: B TOTAL LEN: 34.002 MI. DIST: 06-4 SR: 73
 LEFT MUN: WHITEMARSH T RIGHT MUN: WHITEMARSH T

NC BETHLEHEM PK

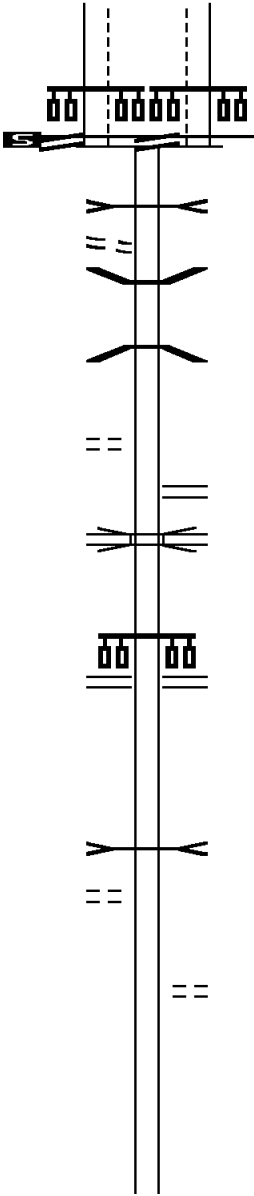
BETHLEHEM PK
 (SR2018 SEG 0070/0000)
 MFC BEGIN = B
 LTH AH 001079 BK 001576 0541/0000

MATHERS LN
 (T347) 0534/0774

0 0 00000 0 00 0000+00 132665 FT
 MILITIA WY
 (T590) 0534/0000

1 0 00197 0 01 0462+38 130968 FT
 LAFAYETTE AV
 (SR3014 SEG 0100/0000) 0530/0000

SHEAFF LN
 (T341) 0520/0110
 128848 FT



NC BETHLEHEM PK

BETHLEHEM PK
 (SR2018 SEG 0070/0000)
 MFC BEGIN = B
 LENGTH(AH 1079 BK 1576)
 WISSAHICKON
 STRUCTURE LENGTH 9 FT
 BMSID 46/0073/0534/1064

0534/1064
 0534/0590 BMSID 46/0073/0534/0512
 1 0 00197 0 01 0462+38
 WISSAHICKON CREEK
 BMSBG 46/0073/0534/0512
 ATR 008

M 0534/0512
 0534/0503 132646 FT
 0534/0000 LENGTH(AH 1576 BK 1697)
 MILITIA HILL RD
 (SR3005 SEG 0010/0000)
 PA TPK (1-276)
 0530/1544
 0530/0974 OP ID 46/7276/9903/3686

130949 FT JOSHUA RD
 (SR3014 SEG 0100/0000)
 0530/0000 LENGTH(AH 1697 BK 2120)

0520/0601 WISSAHICKON
 STRUCTURE LENGTH 8 FT
 BMSID 46/0073/0520/0601

128829 FT 1 0 00197 0 01 0483+45
 SHEAFF LN
 (T341)
 0520/0000 LENGTH(AH 2120 BK 2785)

DIR: B TOTAL LEN: 34.002 MI. DIST: 06-4 SR: 73
 LEFT MUN: WHITEMARSH T RIGHT MUN: WHITEMARSH T

1 0 00197 0 01 0511+36 126063 FT		126044 FT
DORSAM WY (TWP)	0510/0000 ==	5 0510/0000 LENGTH(AH 2785 BK 1520)
	124543 FT	124524 FT 1 0 00197 0 01 0526+56
		BUTLER PK (TWP)
		WHITEMARSH WHITPAIN T
IVY RD (T382)	0494/0740 ==	5 0500/0000 LENGTH(AH 1520 BK 1247)
0 0 00000 0 00 0000+00 123296 FT		123277 FT
MEADE RD (T380)	0494/0000 ==	5 0494/0000 LENGTH(AH 1247 BK 1845)
		0490/0989 JAMIE CT (PRDR)
		0490/0514 BMSBN 46/0073/0490/0496
		1 0 00197 0 01 0552+62
		WISSAHICKON
		0490/0496 BMSBG 46/0073/0490/0496
	121451 FT	121432 FT 1 0 00197 0 01 0557+48
		NARCISSA RD (T457)
SHADY GROVE ELEM SCHOOL (PRDR)	0480/2173 ==	5 0490/0000 LENGTH(AH 1845 BK 2742)
LEWIS LN (T357)	0480/1674 ==	0480/1674
		0480/1177 DEERPATH RD (T463)
	118709 FT	118690 FT 1 0 00197 0 01 0584+85
		WALTON RD (SR3012 SEG 0060/1842)
		5 0480/0000 LENGTH(AH 2742 BK 2045)
ROTH LN (TWP)	0470/1218 ==	
VILLAGE CR (T486)	0470/0597 ==	

DIR: B TOTAL LEN: 34.002 MI. DIST: 06-4 SR: 73
 LEFT MUN: WHITPAIN T RIGHT MUN: WHITPAIN T

Left Side Description	Left Side Stationing	Right Side Description	Right Side Stationing
	116664 FT		116645 FT
PENLLYN BLUE BELL PK (CNTY)	0470/0000	STENTON AV (SR3003 SEG 0130/3765) LENGTH(AH 2045 BK 2241)	0470/0000
		LENMAR DR (T544)	0450/0845
SYMPHONY LN (T384)	0450/0372 114423 FT	SUNSET DR (T392) LENGTH(AH 2241 BK 2277)	0450/0000
SCHOOL RD (SR2016 SEG 0010/0000)	0440/1554	UNION MEETING RD (T459)	0440/1071
		VALLEY RD (T379)	0440/0251 112127 FT
1 0 00197 0 01 0650+83 RABBIT RUN RD (T460)	112146 FT 0440/0000	LENGTH(AH 2277 BK 1872)	0440/0000
WAGON RD (T407)	0430/1140		
CATHCART RD (T369)	0430/0680		
LC FROM CATHCART RD (CONN)	0430/0600		
1 0 00197 0 01 0669+13 PARKWOOD RD (T385)	110274 FT 0430/0000	WENTZ RD (T370) LENGTH(AH 1872 BK 2168)	0430/0000
		JACKSON AV (T368)	0420/2100 0420/1630
CRESTLINE DR (T387)	0420/1400		
	108106 FT	DEKALB PK	108087 FT

DIR: B TOTAL LEN: 34.002 MI. DIST: 06-4 SR: 73
 LEFT MUN: WHITPAIN T RIGHT MUN: WHITPAIN T

(SR0202 SEG 0230/0000)

SECOND AV
 (T365) 0414/1487

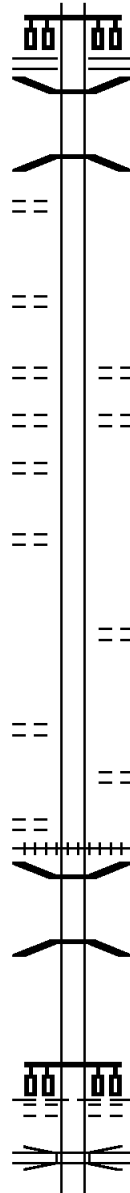
WHITNEY DR
 (T543) 0414/0391
 0 0 00000 0 00 0000+00 106293 FT
 LONGFIELD DR
 (T518) 0414/0000
 BELFRY DR
 (T375) 0410/1190
 HAGEY LN
 (T501) 0410/0762

FIELDCREST CT
 (TWP) 0410/0120
 104687 FT

0 0 00000 0 00 0000+00 103839 FT
 MARA DR
 (T516) 0404/0000

REYNARDS RUN
 (PRDR) 0400/1370

101643 FT



0420/0000 LENGTH(AH 2168 BK 1813)
 0414/1550 BMSSEN 46/0073/0414/1527
 1 0 00197 0 01 0725+21
 BRANCH STONY RUN
 0414/1527 BMSBG 46/0073/0414/1527

106274 FT CARRIAGE LN
 (T525)
 0414/0000 LENGTH(AH 1813 BK 1606)
 OAK RIDGE DR
 (T540)
 0410/1190

104668 FT 1 0 00197 0 01 0725+21
 WHITPAIN HILLS DR
 (TWP)
 0410/0000 LENGTH(AH 1606 BK 0848)
 103820 FT

0404/0000 LENGTH(AH 0848 BK 2196)
 ASHFORD LN
 (PRDR)
 0400/1860

0400/0795 (AAR 589845X)#TRKS 02
 0400/0420 BMSSEN 46/0073/0400/0398
 1 0 00197 0 01 0751+31
 STONY CREEK
 0400/0398 BMSBG 46/0073/0400/0398
 101624 FT 1 0 00197 0 01 0755+62
 NORTH WALES RD
 (T377)

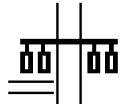
WHITPAIN
 WORCESTER T
 0400/0000 LENGTH(AH 2196 BK 3514)
 PA TPK (1-476)
 0380/3264 OP ID 46/7476/9900/2487

DIR: B TOTAL LEN: 34.002 MI. DIST: 06-4 SR: 73
 LEFT MUN: WORCESTER T RIGHT MUN: WORCESTER T

Stationing	Segment	Length (FT)	Right of Way	Notes
			0380/2300	CASSEL RD (T495)
1 0 00197 0 01 0790+83	BETHEL RD (SR3006 SEG 0080/2940)	098129 FT	0380/0260 098110 FT	WHITEHALL RD (SR3006 SEG 0090/0000)
		0380/0000	0380/0000	LENGTH(AH 3514 BK 2644)
	OLD ORCHARD RD (TWP)	0370/1110		
1 0 00197 0 01 0817+29	BERKS RD (T379)	095485 FT	095466 FT	BERKS RD (SR3004 SEG 0090/2681)
		0370/0000	0370/0000	LENGTH(AH 2644 BK 1820)
1 0 00197 0 01 0835+44	WEBER RD (T382)	093665 FT	093646 FT	
		0360/0000	0360/0000	LENGTH(AH 1820 BK 1599)
			0350/1383	ZACHARIAS BR STRUCTURE LENGTH 9 FT BMSID 46/0073/0350/1383
			0350/1224	OLD FORGE WY (TWP)
0 0 00000 0 00 0000+00	CENTER POINT LN (TWP)	092066 FT	092047 FT	
		0350/0000	0350/0000	LENGTH(AH 1599 BK 2079)
			0340/0733	LANDIS RD (T383)

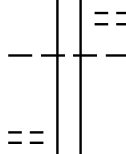
DIR: B TOTAL LEN: 34.002 MI. DIST: 06-4 SR: 73
 LEFT MUN: WORCESTER T RIGHT MUN: WORCESTER T

1 0 00197 0 01 0966+90 080539 FT
 BUSTARD RD
 (SR1002 SEG 0010/0000) 0300/0000



080520 FT
 0300/0000 LENGTH(AH 1892 BK 1693)

1 0 00197 0 01 0983+97 078846 FT
 DETWILER RD
 (T307) 0290/0000

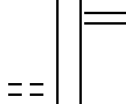


0290/0526 CEDARS RD
 (T398)
 WORCESTER
 0290/0512 SKIPPACK T
 078827 FT
 0290/0000 LENGTH(AH 1693 BK 2112)

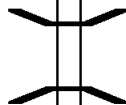
LEGAT LN
 (T306) 0280/0994



1 0 00197 0 01 1005+06 076734 FT
 KERR RD
 (T303) 0280/0000

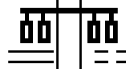


0280/0491 STUMP HALL RD
 (SR3001 SEG 0190/3567)
 076715 FT
 0280/0000 LENGTH(AH 2112 BK 2417)



074317 FT

OLDFORTY FOOT RD
 (SR1006 SEG 0010/0000) 0270/0000



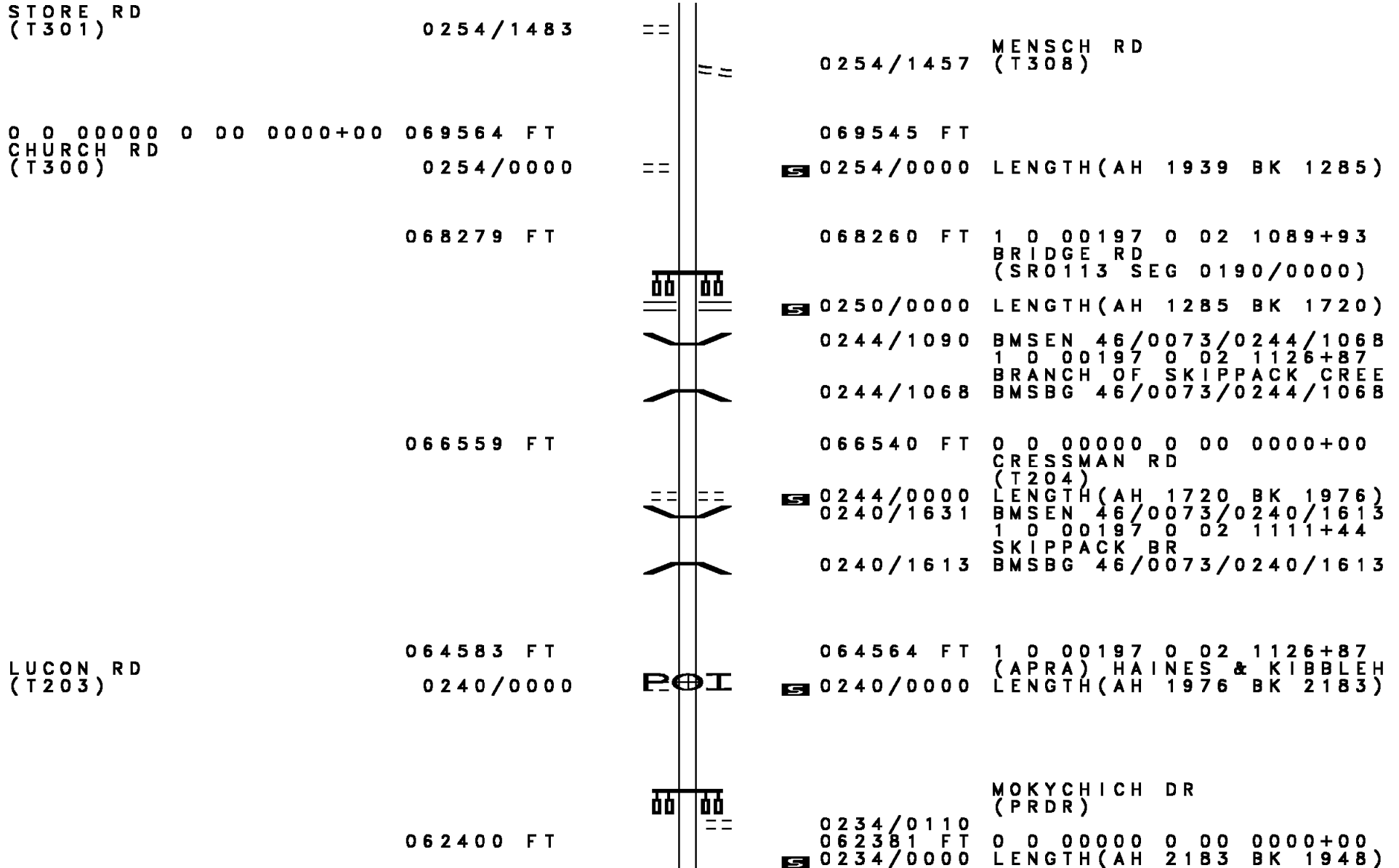
0270/0841 BMSBG 46/0073/0270/0753
 1 0 00197 0 02 1021+90
 SKIPPACK CREEK
 0270/0753 BMSBG 46/0073/0270/0753
 074298 FT 1 0 00197 0 02 1029+50
 EVANSBURG RD
 (T311)
 0270/0000 LENGTH(AH 2417 BK 2814)

VOIT DR
 (TWP) 0260/0689
 ASHLAND DR 0260/0322
 (PRDR) 071503 FT

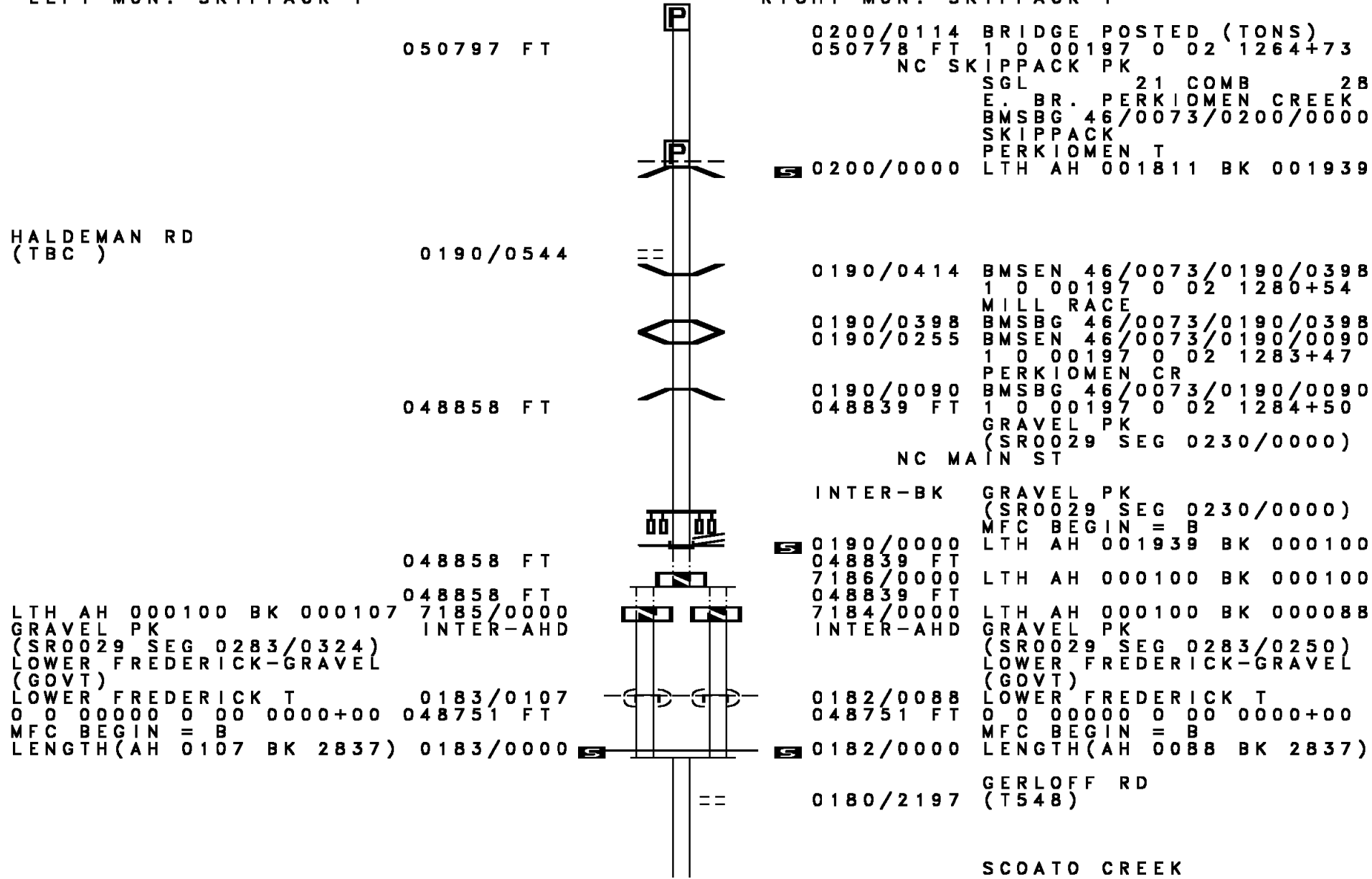


0260/0322 (APRA) DISCOUNT STRUCTU
 071484 FT 1 0 00197 0 02 1057+62
 COLLEGEVILLE RD
 (SR4010 SEG 0020/2316)
 0260/0000 LENGTH(AH 2814 BK 1939)

DIR: B TOTAL LEN: 34.002 MI. DIST: 06-4 SR: 73
 LEFT MUN: SKIPPACK T RIGHT MUN: SKIPPACK T



DIR: B TOTAL LEN: 34.002 MI. DIST: 06-4 SR: 73
 LEFT MUN: SKIPPACK T RIGHT MUN: SKIPPACK T



050797 FT

0200/0114 BRIDGE POSTED (TONS)
 050778 FT 1 0 00197 0 02 1264+73
 NC SK IPPACK PK
 SGL 21 COMB 2B
 E. BR. PERKIOMEN CREEK
 BMSBG 46/0073/0200/0000
 SKIPPACK
 PERKIOMEN T
 0200/0000 LTH AH 001811 BK 001939

HALDEMAN RD
 (TBC)

0190/0544

0190/0414 BMSBG 46/0073/0190/0398
 1 0 00197 0 02 1280+54
 MILL RACE
 0190/0398 BMSBG 46/0073/0190/0398
 0190/0255 BMSBG 46/0073/0190/0090
 1 0 00197 0 02 1283+47
 PERKIOMEN CR
 0190/0090 BMSBG 46/0073/0190/0090
 048839 FT 1 0 00197 0 02 1284+50
 GRAVEL PK
 (SR0029 SEG 0230/0000)
 NC MAIN ST

048858 FT

INTER-BK GRAVEL PK
 (SR0029 SEG 0230/0000)
 MFC BEGIN = B
 0190/0000 LTH AH 001939 BK 000100
 048839 FT
 7186/0000 LTH AH 000100 BK 000100
 048839 FT
 7184/0000 LTH AH 000100 BK 000088
 INTER-AHD GRAVEL PK
 (SR0029 SEG 0283/0250)
 LOWER FREDERICK-GRAVEL
 (GOVT)

LTH AH 000100 BK 000107 7185/0000
 GRAVEL PK
 (SR0029 SEG 0283/0324)
 LOWER FREDERICK-GRAVEL
 (GOVT)
 LOWER FREDERICK T 0183/0107
 0 0 00000 0 00 0000+00 048751 FT
 MFC BEGIN = B
 LENGTH(AH 0107 BK 2837) 0183/0000

0182/0088
 048751 FT 0 0 00000 0 00 0000+00
 MFC BEGIN = B
 0182/0000 LENGTH(AH 0088 BK 2837)

0180/2197 GERLOFF RD
 (T548)

SCOATO CREEK

DIR: B TOTAL LEN: 34.002 MI. DIST: 06-4 SR: 73
 LEFT MUN: LOWER FREDERICK T RIGHT MUN: LOWER FREDERICK T

Stationing	Structure	Length	Notes
045914 FT	0180/0747	27 FT	STRUCTURE LENGTH 27 FT BMSID 46/0073/0180/0747
045914 FT	0180/0000	1315+35	1 0 00197 0 02 1315+35 SWAMP CREEK RD (T349)
044520 FT	0174/0000	1394	0 0 00000 0 00 0000+00 PERKIOMEN VALLEY MS (PRDR)
042804 FT	0170/0000	1716	1 0 00197 0 02 1346+25 SIMMONS RD (T448)
042804 FT	0160/1172	2472	0160/0000 LENGTH(AH 1716 BK 2472)
040332 FT	0160/0000	1378	LOWER FREDERICK UPPER FREDERICK T
040332 FT	0160/0000	1378	1 0 00197 0 02 1371+04 KRAUSE RD (T457)
038954 FT	0154/0278	1378	0 0 00000 0 00 0000+00 FAUST RD (T458)
038954 FT	0154/0000	1378	0154/0000 LENGTH(AH 1378 BK 2235)
036719 FT	0150/0000	1992	HUNSBERGER RD (T470)
036719 FT	0150/0000	1992	1 0 00197 0 02 1407+34 NEIFFER RD (SR4021 SEG 0060/3545)

DIR: B TOTAL LEN: 34.002 MI. DIST: 06-4 SR: 73
 LEFT MUN: UPPER FREDERICK T RIGHT MUN: UPPER FREDERICK T

PERKIOMENVILLE RD
 (SR1028 SEG 0010/0000) 0140/0908

034727 FT

034727 FT 1 0 00197 0 02 1427+02

FAGLEYSVILLE RD
 (SR4023 SEG 0054/2527)
 LENGTH(AH 1992 BK 1817)

0140/0000

0 0 00000 0 00 0000+00 032910 FT
 HEIMBACH RD
 (T466) 0134/0000

032910 FT

0134/0000 LENGTH(AH 1817 BK 1502)

031408 FT

031408 FT 1 0 00197 0 02 1460+49

COLONIAL RD
 (T465)
 LENGTH(AH 1502 BK 2534)

0130/0000

IVY LN
 (TWP) 0120/1422

0120/0829 UPPER FREDERICK
 NEW HANOVER T

1 0 00197 0 02 1497+99 028874 FT
 TOWNSHIP LINE RD
 (T465) 0120/0000

028874 FT

0120/0000 LENGTH(AH 2534 BK 2082)

RENNINGER RD
 (T470)
 HOFFMANSVILLE RD
 (T492) 0110/0875

NEW HANOVER SQUARE RD
 (T489)

0110/0875

0 0 00000 0 00 0000+00 026792 FT
 FREDERICK ELEM SCHOOL
 (PRDR) 0110/0000

026792 FT

0110/0000 LENGTH(AH 2082 BK 2152)

DIR: B TOTAL LEN: 34.002 MI. DIST: 06-4 SR: 73
 LEFT MUN: NEW HANOVER T RIGHT MUN: NEW HANOVER T

024640 FT

024640 FT 0 0 00000 0 00 0000+00
 S 0104/0000 LENGTH(AH 2152 BK 1647)

022993 FT

022993 FT 1 0 00197 0 02 1545+66
 CHURCH RD
 (T473)
 S 0100/0000 LENGTH(AH 1647 BK 3717)

019276 FT

019276 FT 1 0 00197 0 02 1583+55
 S 0090/0000 LENGTH(AH 3717 BK 1310)

LAYFIELD RD
 (SR0663 SEG 0160/0000)
 FROM 0663/0160 SH
 (CONN)

0080/1245

0080/1180

0080/0859 BMS EN 46/0073/0080/0755
 0 0 00000 0 00 0000+00
 SWAMP CREEK
 0080/0755 BMSBG 46/0073/0080/0755

LUDWIG RD
 (T381)

0080/0284
 017966 FT

017966 FT 1 0 00197 0 02 1596+00
 CHARLOTTE ST
 (SR0663 SEG 0150/2369)
 S 0080/0000 LENGTH(AH 1310 BK 2648)

0064/0756 BOYERTOWN AREA H.S
 (PRDR)

0064/0094 BOYERTOWN AREA H.S
 (PRDR)

015318 FT

015318 FT 0 0 00000 0 00 0000+00

DIR: B TOTAL LEN: 34.002 MI. DIST: 06-4 SR: 73
 LEFT MUN: NEW HANOVER T RIGHT MUN: NEW HANOVER T

SHORT RD
 (T352) 0060/0305
 1 0 00197 0 02 1647+37 012847 FT
 MIDDLE CREEK RD
 (T456) 0060/0000

COBBLESTONE DR
 (TWP) 0050/1409

1 0 00197 0 02 1679+20 009855 FT
 SMITH RD
 (T485) 0050/0000

MUNICIPAL DR
 (T487) 0040/0633
 FOR SR 0073W TO 0073W
 (CONN) 0040/0110
 007605 FT

FOR SR 0073W TO 0073W
 (CONN) 0034/1640

0 0 00000 0 00 0000+00 005798 FT

0064/0000 LENGTH(AH 2648 BK 2471)

012847 FT MIDDLE CREEK RD
 (T456)

0060/0000 LENGTH(AH 2471 BK 2992)

0050/2116 NEW HANOVER
 DOUGLASS T

009855 FT ELM ST
 (T526)

0050/0000 LENGTH(AH 2992 BK 2250)

0040/0738 AMMON AV
 (T531)

007605 FT 1 0 00197 0 02 1700+50
 SWAMP PK
 (TWP)
 NC BIG RD

0040/0000 GILBERTSVILLE RD
 (SR4040 SEG 0120/2708)
 LENGTH(AH 2250 BK 1807)

005798 FT MERKEL RD
 (T489)

DIR: B TOTAL LEN: 34.002 MI.
 LEFT MUN: DOUGLASS T

DIST: 06-4 SR: 73
 RIGHT MUN: DOUGLASS T

CONGO RD
 (T577)
 WILSON AV
 (T380)

0034/0000
 0030/1029

004192 FT

BARTMAN AV
 (T509)

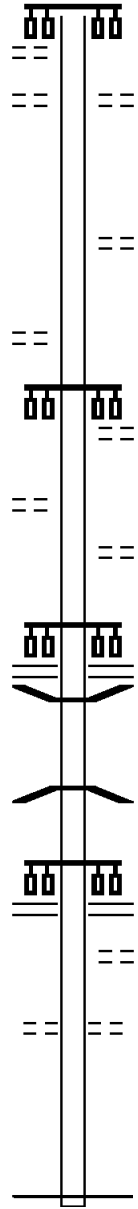
0020/1889

WILLIAMS WY
 (T502)

0020/0591

001243 FT

000000 FT



0034/0000 LENGTH(AH 1807 BK 1606)
 PARK LN
 (TWP)
 0030/1029
 004192 FT 1 0 00197 0 02 1732+90
 JACKSON RD
 (T495)
 0030/0000 LENGTH(AH 1606 BK 2949)
 GILBERTSVILLE SHOPPING
 (PRDR)
 0020/1283
 SWEINHART RD
 (T523)
 RAMP RD
 (SR8032 SEG 0500/0000)
 RAMP RD
 (SR8032 SEG 0750/0622)
 0020/0159
 0020/0089 BMSBN 46/0073/0020/0000
 001243 FT 1 0 00197 0 02 1762+42
 TRAFF RT 100
 BMSBG 46/0073/0020/0000
 0020/0000 LENGTH(AH 2949 BK 1243)
 RAMP RD
 (SR8032 SEG 0250/0608)
 RAMP RD
 (SR8032 SEG 0010/0000)
 0010/1189
 DOUGLASS ST
 (T505)
 MONTGOMERY AV
 (T506)
 0010/0350
 000000 FT 1 0 00197 0 02 1774+29
 PHILADELPHIA AV
 PHILADELPHIA AV
 * REF-BK (SR0073 SEG 0430/3637)
 MFC BEGIN = B
 BK-BERKS (06)
 0010/0000 LENGTH(AH 1243 BK 0000)

DIR: B TOTAL LEN: 30.574 MI.
 LEFT MUN: LOWER MORELAND T

DIST: 06-4 SR: 63
 RIGHT MUN: LOWER MORELAND T

161287 FT

HIGH RD
 (TWP) 159725 FT
 0642/0000

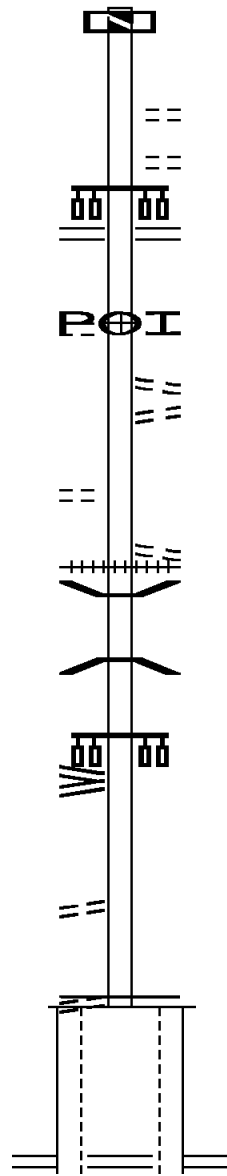
KIRK DR
 (TWP) 0632/1396

2 0 46097 0 00 0038+73 157535 FT
 PHILMONT AV
 (SR2013 SEG 0022/0000)
 RED LION RD
 (SR2013 SEG 0022/0000) 0632/0000

ANNE ST
 (TWP) 0622/0620

1 0 00198 0 00 0123+57 155417 FT
 DUELL ST
 (TWP) 0622/0000

HUNTINGTON PK
 NC PHILMONT AV
 (SR0232 SEG 0070/2376)
 (SR0232 SEG 0071/2385)



161433 FT AH-PHILADELPHIA (67)
 7652/0000 LTH AH 000100 BK 001562
 * REF-AHD RED LION RD
 0642/1562 (CITY)
 STEVEN RD
 0642/1458 (TWP)
 MICHAEL RD
 0642/1105 (TWP)
 PINE RD
 (SR2050 SEG 0020/0000)
 0642/0740

159871 FT 2 0 46097 0 00 0016+90
 (APRA) WALTER HINKEL IN
 0642/0000 LENGTH(AH 1562 BK 2190)
 LC TO HIGH RD
 0632/2189 (CONN)
 HIGH RD
 0632/2034 (TWP)

DALE RD
 (TWP)
 (AAR 589938S) #TRKS 02
 0632/1065
 0632/0617 BMSSEN 46/0063/0632/0204
 0632/0218 0 0 00000 0 00 0000+00
 HUNTINGDON V
 0632/0204 BMSBG 46/0063/0632/0204
 157681 FT

NC RED LION RD
 0632/0000 LENGTH(AH 2190 BK 2118)

155563 FT
 0622/0000 MFC BEGIN = B
 LENGTH(AH 2118 BK 2695)

NC PHILMONT AV
 HUNTINGTON PK
 (SR0232 SEG 0071/2385)
 (SR0232 SEG 0070/2376)

DIR: B TOTAL LEN: 30.574 MI. DIST: 06-4 SR: 63
 LEFT MUN: LOWER MORELAND T RIGHT MUN: LOWER MORELAND T

CROSSOVER RD (CONN) LC TO WALTON RD (CONN) WALTON RD (TWP) CARSON TR (TWP)	0613/1846 0613/1497 0613/1382 0613/1188		0612/1813 0612/1457 0612/1145 0612/0160	CROSSOVER RD (CONN) WALTON RD (TWP) CARSON TR (TWP)
BMS EN 46/0063/0612/0011 0 0 00000 0 00 0000+00 PENNYPACK CR BMSBG 46/0063/0612/0011 1 0 00198 0 00 0144+66 152726 FT TERWOOD DR (SR2033 SEG 0010/0000)	0613/0156 0613/0007 152726 FT		0612/0160 0612/0011 152868 FT	BMS EN 46/0063/0612/0011 0 0 00000 0 00 0000+00 PENNYPACK CR BMSBG 46/0063/0612/0011 1 0 00198 0 00 0144+78 TERWOOD DR (SR2033 SEG 0010/0000)
LENGTH(AH 2691 BK 1902) UNKNOWN RD (TWP)	0613/0000		0612/0000	LENGTH(AH 2695 BK 1936) UNKNOWN RD (TWP)
LIEBERMAN DR (TWP)	0603/1857 0603/1270		0602/1867 0602/1303	LIEBERMAN DR (TWP)
2 0 46098 0 00 0191+28 150824 FT VALLEY RD (TWP) FAIRWAY VALLEY RD (SR2048 SEG 0010/0989)	150824 FT		150932 FT	2 0 46098 0 00 0191+28 VALLEY RD (TWP) FAIRWAY VALLEY RD (SR2048 SEG 0010/0989)
MFC BEGIN = B LENGTH(AH 1902 BK 3227)	0603/0000		0602/0000	MFC BEGIN = B LENGTH(AH 1936 BK 3227)
JEFFERSON LN (TWP) LINCOLN DR (TWP)	0592/2334 0592/1778			
INVERNESS LN (TWP)	0592/1167			
	147597 FT		0592/0713	WALLER DR (TWP)
			147705 FT	2 0 46098 0 00 0158+93

DIR: B TOTAL LEN: 30.574 MI. DIST: 06-4 SR: 63
 LEFT MUN: LOWER MORELAND T RIGHT MUN: LOWER MORELAND T

ELBOW LN
(TWP)

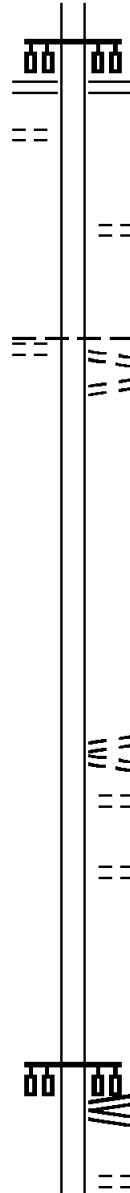
0582/1735

2 0 46098 0 00 0144+81 145373 FT
 PAPER MILL RD
(TWP)

0582/0000

142239 FT

140080 FT



WASHINGTON LN
 (SR2046 SEG 0020/0000)
 0592/0000 LENGTH(AH 3227 BK 2224)
 0582/0595 HOLCOMB RD
 (TWP)
 PAPER MILL RD
 (TWP)
 145481 FT LOWER MORELAND
 ABINGTON T
 0582/0000 LENGTH(AH 2224 BK 3134)
 ROBIN HOOD RD
 (TWP)
 0572/3113
 142347 FT 2 0 46098 0 00 0105+45
 LYNAM RD
 (TWP)
 HUNTINGDON RD
 (TWP)
 0572/0000 LENGTH(AH 3134 BK 2159)
 SHOEMAKER RD
 (TWP)
 0562/1782
 0562/1131 MARIAN RD
 (TWP)
 140188 FT 2 0 46098 0 00 0083+77
 EDGEHILL RD
 (SR2034 SEG 0100/1685)
 NC OLD WELSH RD
 OLD WELSH RD
 (SR2029 SEG 0010/0000)
 0562/0000 LENGTH(AH 2159 BK 2755)
 0552/2141 SILVER AV
 (TWP)

DIR: B TOTAL LEN: 30.574 MI. DIST: 06-4 SR: 63
 LEFT MUN: ABINGTON T RIGHT MUN: ABINGTON T

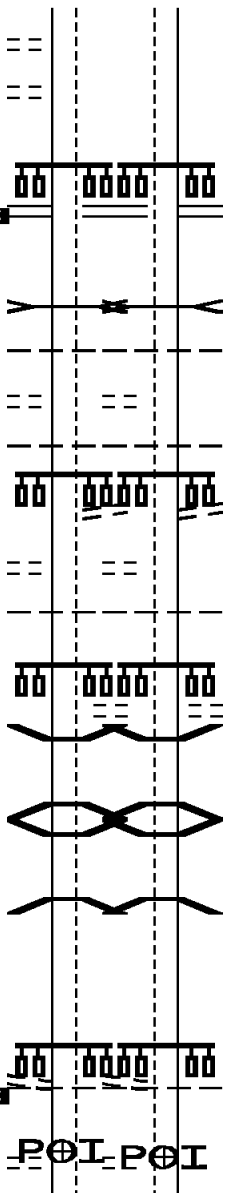
ACORN LN (TWP)	0552/1982	==	
			== 0552/0781 CORINTHIAN AV (TWP)
ACORN LN (TWP) COUNTRY CLUB DR (TWP)	0552/0362	==	
			== 0552/0301 MAPLEWOOD AV (TWP)
LC TO COUNTRY CLUB RD (CONN) WILLOWBROOK AV (TWP)	0552/0190	==	
	0552/0038 137325 FT	==	
EDGE HILL RD (SR2044 SEG 0010/0000)	0552/0000	==	137433 FT 1 1 04271 0 01 0043+40 NC EDGEHILL RD 5 0552/0000 LENGTH(AH 2755 BK 3215)
			== 0542/2506 CLEVELAND AV (TWP)
FRAZIER AV (T562)	0542/2113	==	
			== 0542/1831 HARDING AV (TWP)
SILVER AV (T517)	0542/1315	==	
DIVISION AV (T519)	0542/0689	==	
			== 0542/0380 ABINGTON UPPER MORELAND T
			== 0542/0376 LYCOMING AV (T882)
NASH AV (T521)	0542/0181 134110 FT	==	
			134218 FT 1 0 00198 0 01 0326+24 OLD YORK RD (SR0611 SEG 0151/0000) (SR0611 SEG 0150/0000)
			5 0542/0000 MFC BEGIN = B LENGTH(AH 3215 BK 1542)
CHURCH ST (T523) UPPER MORELAND	0533/1043	==	UPPER MORELAND

DIR: B TOTAL LEN: 30.574 MI. DIST: 06-4 SR: 63
 LEFT MUN: UPPER MORELAND T RIGHT MUN: UPPER MORELAND T

Left Side Description	Left Side Stationing	Right Side Stationing	Right Side Description
ABINGTON T	0533/0804	0532/0750	ABINGTON T
		0532/0689	CHURCH ST (TWP)
CHERRY ST (T525)	0533/0695	0532/0522	CHERRY ST (TWP)
(AAR 593139U)#TRKS 01	0533/0516	0532/0508	(AAR 593139C)#TRKS 01
DAVISVILLE RD (T549)			DAVISVILLE RD (T549)
1 0 00198 0 01 0342+05 132566 FT	0533/0221	0532/0213	1 0 00198 0 01 0342+05
EASTON RD (TWP)		132676 FT	EASTON RD (TWP)
LENGTH(AH 1544 BK 2280)	0533/0000	0532/0000	LENGTH(AH 1542 BK 2292)
WILLOW GROVE PK (TWP)			WILLOW GROVE PK (TWP)
	0523/1837	0522/1822	
PARK AV (T527)			PARK AV (TWP)
	0523/1432	0522/1430	
CENTER AV (T529)			CENTER AV (TWP)
	0523/1090	0522/1084	
ALLISON RD (TWP)			ALLISON RD (TWP)
ABINGTON UPPER MORELAND T	0523/0764	0522/0755	
	0523/0210		
		130384 FT	1 0 00198 0 01 0364+89
1 0 00198 0 01 0364+89 130286 FT			BARRETT RD (TWP)
BARRETT RD (TWP)			COOLIDGE AV (TWP)
COOLIDGE AV (TWP)			ABINGTON UPPER MORELAND T
LENGTH(AH 2280 BK 2128)	0523/0000	0522/0000	LENGTH(AH 2292 BK 2129)
CAMERON RD (TWP)			CAMERON RD (TWP)
	0513/1826	0512/1828	
LUKENS AV (TWP)			LUKENS AV (TWP)
	0513/1754	0512/1748	
DALLAS RD (TWP)			DALLAS RD (TWP)
	0513/1527	0512/1525	
FLEMING AV (TWP)			FLEMING AV (TWP)
	0513/1462	0512/1453	
ELLIS RD (TWP)			ELLIS RD (TWP)
	0513/1224	0512/1229	
OSBOURNE AV (TWP)			OSBOURNE AV (TWP)
	0513/1163	0512/1155	
GILPIN RD (TWP)			GILPIN RD (TWP)
	0513/0933	0512/0932	

DIR: B TOTAL LEN: 30.574 MI. DIST: 06-4 SR: 63
 LEFT MUN: UPPER MORELAND T RIGHT MUN: UPPER MORELAND T

ROADWAY	SECTION	START	END	LENGTH	SR	ROADWAY	SECTION	START	END	LENGTH	SR
LAWNTON RD	(TWP)	0513/0628	==								
MADISON RD	(TWP)	0513/0334	==								
1 0 00198 0 01 0386+17				128158 FT		1 0 00198 0 01 0386+17				128255 FT	
FITZWATERTOWN RD	(SR2038 SEG 0070/0000)					FITZWATERTOWN RD	(SR2038 SEG 0070/0000)				
LENGTH(AH 2128 BK 3454)		0513/0000	5			LENGTH(AH 2129 BK 3479)		0512/0000	5		
PENNYPACK BR	STRUCTURE LENGTH 8 FT	BMSID 46/0063/0502/2807	0503/2830	><		PENNYPACK BR	STRUCTURE LENGTH 8 FT	BMSID 46/0063/0502/2807	0502/2807	><	
UPPER MORELAND						UPPER MORELAND					
ABINGTON T		0503/2694	---			ABINGTON T		0502/2698	---		
BARTRAM RD	(TWP)	0503/2370	==			BARTRAM RD	(TWP)	0502/2387	==		
ABINGTON						ABINGTON					
UPPER MORELAND T		0503/1927	---			UPPER MORELAND T		0502/1931	---		
KIMBALL AV	(TWP)	0503/1771	==			KIMBALL AV	(TWP)	0502/1782	==		
CARLSON DR	(TWP)	0503/1315	==			CARLSON DR	(TWP)	0502/1338	==		
UPPER MORELAND						UPPER MORELAND					
UPPER DUBLIN T		0503/1219	---			UPPER DUBLIN T		0502/1240	---		
TWINING RD	(TWP)	0503/0543	==			TWINING RD	(T321)	0502/0536	==		
BMSEN 46/0063/0502/0355		0503/0441	==			BMSEN 46/0063/0502/0355		0502/0437	==		
0 0 00000 0 00 0000+00						0 0 00000 0 00 0000+00					
NORFOLK SOUTHERN RAI RR						NORFOLK SOUTHERN RAI RR					
BMSBG 46/0063/0502/0355		0503/0359	==			BMSBG 46/0063/0502/0355		0502/0355	==		
BMSEN 46/7276/9903/4182		0503/0214	==			BMSEN 46/7276/9903/4182		0502/0249	==		
1 0 00198 0 01 0420+34						1 0 00198 0 01 0420+34					
PA TPK (I-276)						PA TPK (I-276)					
BMSBG 46/7276/9903/4182		0503/0054	==			BMSBG 46/7276/9903/4182		0502/0089	==		
1 0 00198 0 01 0420+34				124704 FT		1 0 00198 0 01 0420+34				124776 FT	
COMPUTER AV	(TWP)					COMPUTER AV	(TWP)				
NC MORELAND RD						NC MORELAND RD					
UPPER DUBLIN	UPPER MORELAND T	LENGTH(AH 3454 BK 1360)	0503/0000	5		UPPER DUBLIN	UPPER MORELAND T	LENGTH(AH 3479 BK 1339)	0502/0000	5	
(APRA) WILLOW GROVE IND						(APRA) WILLOW GROVE IND					
WILLOW GROVE IND PARK R	(PRDR)	0493/1338	==			WILLOW GROVE IND PARK R	(PRDR)	0492/1317	==		



DIR: B TOTAL LEN: 30.574 MI. DIST: 06-4 SR: 63
 LEFT MUN: UPPER MORELAND T RIGHT MUN: UPPER MORELAND T

Left Side	Center	Right Side
UPPER MORELAND		UPPER MORELAND
UPPER DUBLIN T	0493/0569	UPPER DUBLIN T
UPPER DUBLIN		
HORSHAM T	0493/0120	
1 0 00198 0 01 0434+27 123344 FT		123437 FT
BLAIRMILL RD		BLAIRMILL RD
(SR2026 SEG 0011/0000)		(SR2026 SEG 0010/0000)
(SR2026 SEG 0010/0000)		(SR2026 SEG 0011/0000)
LENGTH(AH 1360 BK 3891) 0493/0000		LENGTH(AH 1339 BK 3885) 0492/0000
DRYDEN RD		DRYDEN RD
(TWP)		(TWP)
0483/2663		0482/2662
ELECTRONIC DR		ELECTRONIC DR
(T418)		(T418)
DRESHERTOWN RD		DRESHERTOWN RD
(SR2024 SEG 0040/1400)		(SR2024 SEG 0040/1400)
0483/1644		0482/1628
DRESHER RD		DRESHER RD
(T400)		(T400)
0483/1075		0482/1084
		119552 FT
1 0 00198 0 01 0473+36 119453 FT		1 0 00198 0 01 0473+36
MFC BEGIN = B		VILLAGE RD
LENGTH(AH 3891 BK 1584) 0483/0000		(T471)
		JARRETTOWN RD
		(T331)
		MFC BEGIN = B
		UPPER DUBLIN
		HORSHAM T
		LENGTH(AH 3885 BK 1584) 0482/0000
1 0 00198 0 01 0488+30 117869 FT		117968 FT
INVERNESS DR		BRITTANY DR
(T412)		(TWP)
0472/0000		LENGTH(AH 1584 BK 3149) 0472/0000
CLOVERLY LN		SPRINGHILL DR
(T413)		(TWP)
CHAPEL HILL WEST LN		0462/2469
(T416)		0462/1967

DIR: B TOTAL LEN: 30.574 MI. DIST: 06-4 SR: 63
 LEFT MUN: HORSHAM T RIGHT MUN: HORSHAM T

Segment ID	Length (FT)	Start Station	End Station	Notes
0462/1084	114720	0520+60	0520+60	HORSHAM UPPER DUBLIN T PURDIE LN (TWP)
0462/0861	114819	0520+60	0520+60	DILLON RD (TWP)
5 0462/0000	112374	0520+60	0544+03	LENGTH(AH 3149 BK 2346)
0452/1425	112473	0544+03	0544+03	FORT WASHINGTON AV (TWP)
0452/0992	112473	0544+03	0544+03	FARMVIEW RD (TWP)
5 0452/0000	112374	0544+03	0544+03	TERRACE DR (TWP) LENGTH(AH 2346 BK 2273)
0442/0546	110200	0544+03	0544+03	HOWE LN (TWP)
TO 2052/0062 SH (CONN)	110101	0544+03	0544+03	
1 0 00198 0 01 0566+86	110101	0544+03	0544+03	
NORRISTOWN RD (SR2052 SEG 0062/0706)	0442/0000	0544+03	0544+03	NORRISTOWN RD (SR2052 SEG 0062/0706) LENGTH(AH 2273 BK 2656)
LIMEKILN PK (SR0152 SEG 0150/0000)	0432/1708	0544+03	0544+03	UPPER DUBLIN HORSHAM T LIMEKILN PK (SR0152 SEG 0150/0000)
0432/2285	107445	0544+03	0544+03	
0432/1708	107544	0544+03	0544+03	
5 0432/0000	107544	0544+03	0544+03	LENGTH(AH 2656 BK 2651)
0422/2274		0544+03	0544+03	HORSHAM UPPER DUBLIN T

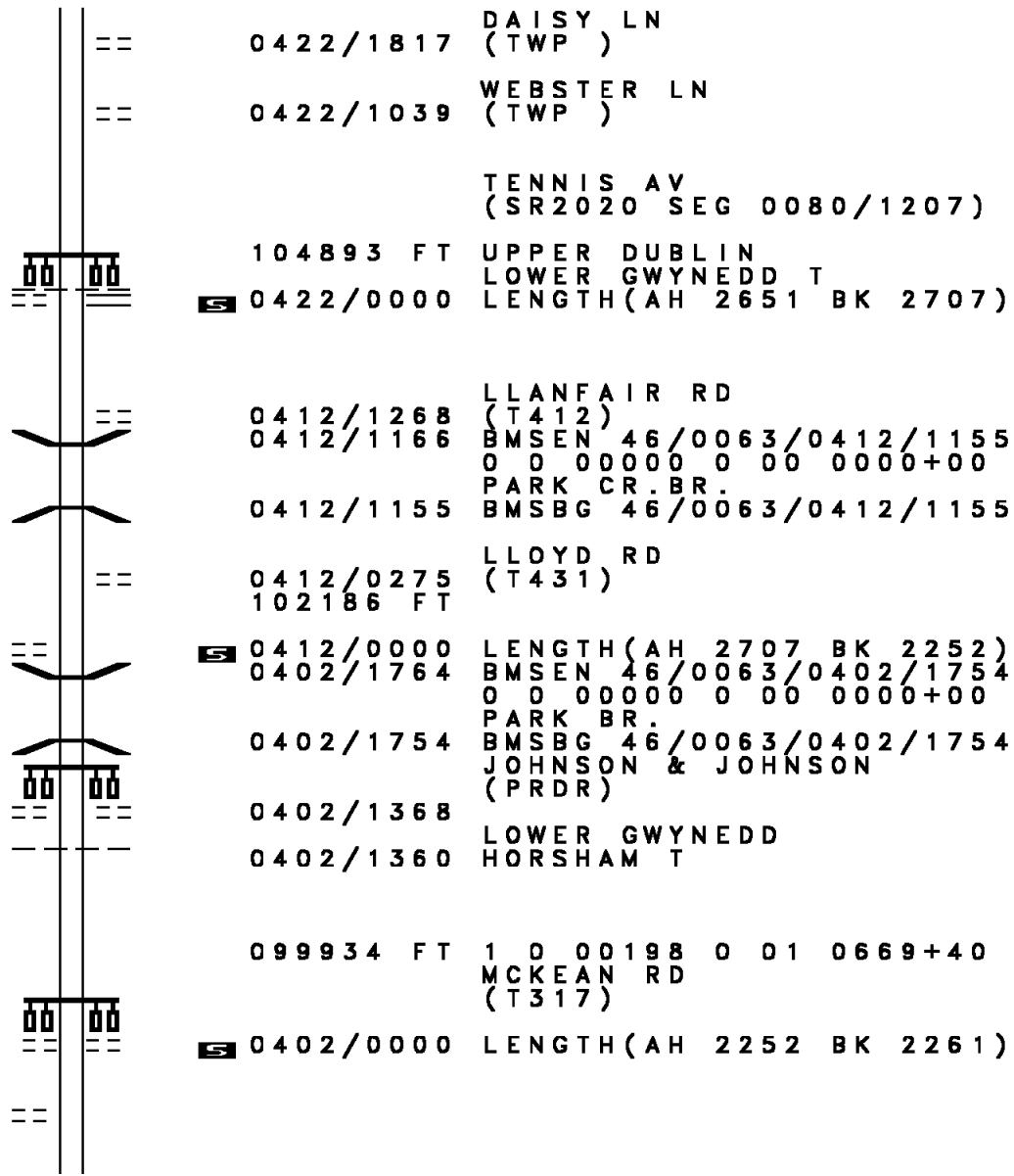
DIR: B TOTAL LEN: 30.574 MI. DIST: 06-4 SR: 63
 LEFT MUN: HORSHAM T RIGHT MUN: HORSHAM T

1 0 00198 0 01 0619+84 104794 FT
 TENNIS AV
 (T312) 0422/0000

1 0 00198 0 01 0646+87 102087 FT
 OAK TERRACE DR
 (T313) 0412/0000

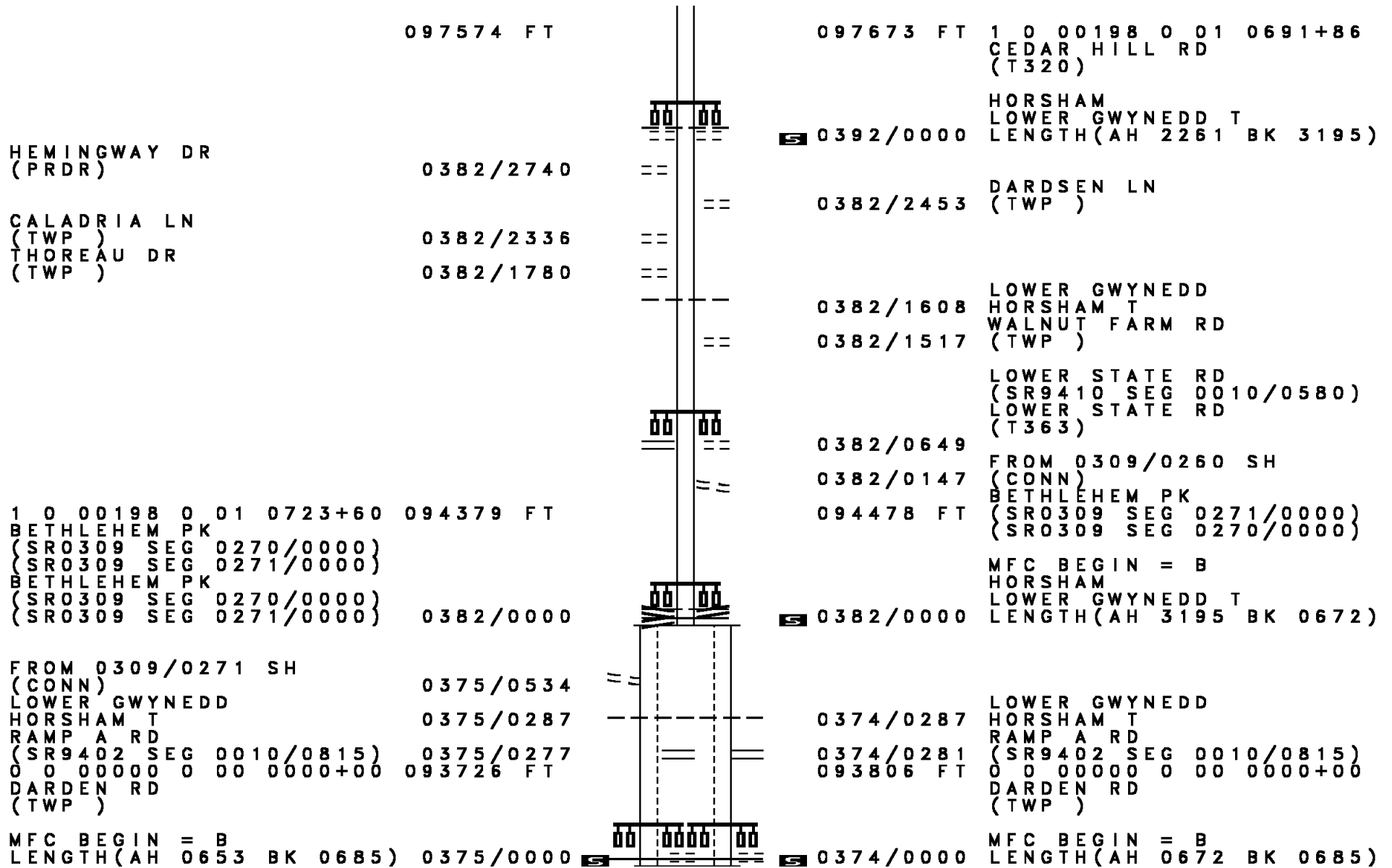
TALAMORE RD
 (TWP) 0402/1368

MARIETTA DR
 (T322) 0392/1472



0422/1817 DAISY LN
 (TWP)
 0422/1039 WEBSTER LN
 (TWP)
 TENNIS AV
 (SR2020 SEG 0080/1207)
 104893 FT UPPER DUBLIN
 LOWER GWYNEDD T
 5 0422/0000 LENGTH(AH 2651 BK 2707)
 0412/1268 LLANFAIR RD
 (T412)
 0412/1166 BMSSEN 46/0063/0412/1155
 0 0 0000 0 00 0000+00
 PARK CR. BR.
 0412/1155 BMSBG 46/0063/0412/1155
 0412/0275 LLOYD RD
 (T431)
 102186 FT
 5 0412/0000 LENGTH(AH 2707 BK 2252)
 0402/1764 BMSSEN 46/0063/0402/1754
 0 0 0000 0 00 0000+00
 PARK BR.
 0402/1754 BMSBG 46/0063/0402/1754
 JOHNSON & JOHNSON
 (PRDR)
 0402/1368
 0402/1360 LOWER GWYNEDD
 HORSHAM T
 099835 FT 099934 FT 1 0 00198 0 01 0669+40
 MCKEAN RD
 (T317)
 5 0402/0000 LENGTH(AH 2252 BK 2261)

DIR: B TOTAL LEN: 30.574 MI. DIST: 06-4 SR: 63
 LEFT MUN: HORSHAM T RIGHT MUN: HORSHAM T



1 0 00198 0 01 0723+60 094379 FT
 BETHLEHEM PK
 (SR0309 SEG 0270/0000)
 (SR0309 SEG 0271/0000)
 BETHLEHEM PK
 (SR0309 SEG 0270/0000)
 (SR0309 SEG 0271/0000) 0382/0000

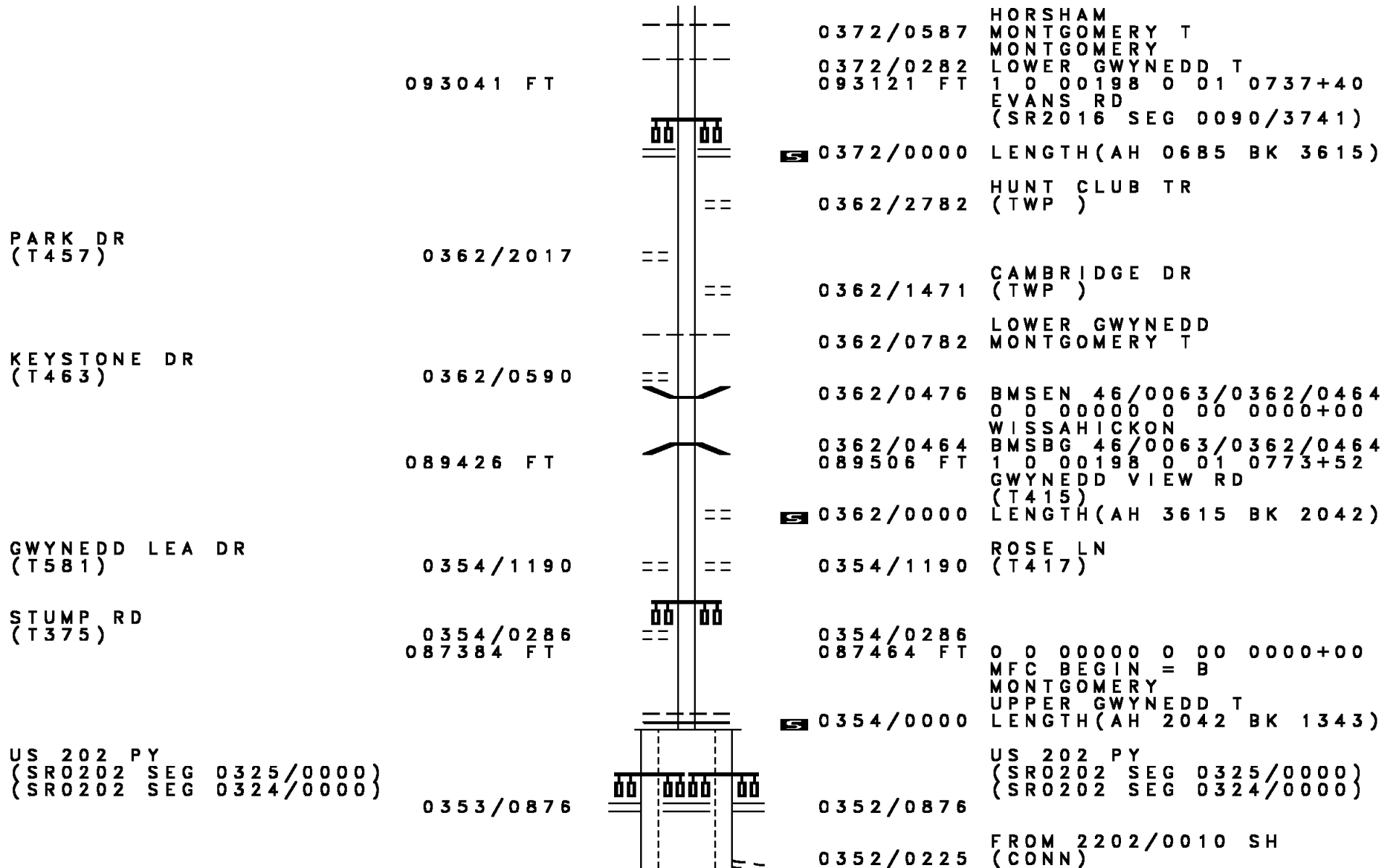
FROM 0309/0271 SH
 (CONN) 0375/0534
 LOWER GWYNEDD
 HORSHAM T 0375/0287
 RAMP A RD
 (SR9402 SEG 0010/0815) 0375/0277
 0 0 00000 0 00 0000+00 093726 FT
 DARDEN RD
 (TWP)

MFC BEGIN = B
 LENGTH(AH 0653 BK 0685) 0375/0000

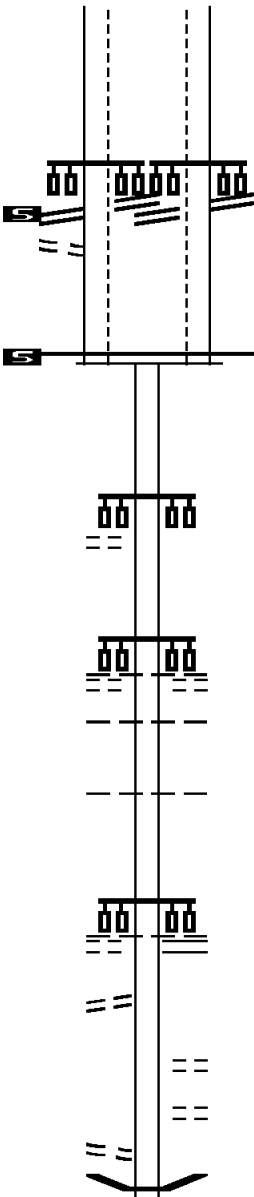
097673 FT 1 0 00198 0 01 0691+86
 CEDAR HILL RD
 (T320)
 HORSHAM
 LOWER GWYNEDD T
 LENGTH(AH 2261 BK 3195) 0392/0000
 DARSEN LN
 (TWP) 0382/2453
 LOWER GWYNEDD
 HORSHAM T
 WALNUT FARM RD
 (TWP) 0382/1608
 0382/1517
 LOWER STATE RD
 (SR9410 SEG 0010/0580)
 LOWER STATE RD
 (T363) 0382/0649
 FROM 0309/0260 SH
 (CONN)
 BETHLEHEM PK
 (SR0309 SEG 0271/0000)
 (SR0309 SEG 0270/0000) 094478 FT
 LOWER GWYNEDD
 HORSHAM T
 LOWER GWYNEDD T
 LENGTH(AH 3195 BK 0672) 0382/0000

LOWER GWYNEDD
 HORSHAM T
 RAMP A RD
 (SR9402 SEG 0010/0815) 0374/0287
 0 0 00000 0 00 0000+00 093806 FT
 DARDEN RD
 (TWP)
 MFC BEGIN = B
 LENGTH(AH 0672 BK 0685) 0374/0000

DIR: B TOTAL LEN: 30.574 MI. DIST: 06-4 SR: 63
 LEFT MUN: HORSHAM T RIGHT MUN: HORSHAM T



DIR: B TOTAL LEN: 30.574 MI. DIST: 06-4 SR: 63
 LEFT MUN: UPPER GWYNEDD T RIGHT MUN: UPPER GWYNEDD T

0 0 00000 0 00 0000+00 086041 FT		086121 FT	1 0 00198 0 01 0809+78
DEKALB PK			DEKALB PK
{SR2202 SEG 0021/0000}			{SR2202 SEG 0021/0000}
{SR2202 SEG 0020/0000}			{SR2202 SEG 0020/0000}
DEKALB PK			DEKALB PK
{SR2202 SEG 0021/0000}			{SR2202 SEG 0021/0000}
{SR2202 SEG 0020/0000}			{SR2202 SEG 0020/0000}
LENGTH(AH 1343 BK 0947) 0353/0000		0352/0000	LENGTH(AH 1343 BK 0947)
FROM 2202/0021 SH			
(CONN) 0345/0660			
0 0 00000 0 00 0000+00 085094 FT		085174 FT	0 0 00000 0 00 0000+00
MFC BEGIN = B			MFC BEGIN = B
LENGTH(AH 0947 BK 2960) 0345/0000		0344/0000	LENGTH(AH 0947 BK 2960)
BELL RUN BL			
(T526) 0342/0775		0342/0775	
1 0 00198 0 01 0848+41 082134 FT		082214 FT	
MONTGOMERY COMMONS DR			SANDYS LN
(PRDR)			(TWP)
MONTGOMERY			LENGTH(AH 2960 BK 1276)
UPPER GWYNEDD T 0342/0000		0342/0000	UPPER GWYNEDD
		0332/0849	MONTGOMERY T
		0332/0054	MONTGOMERY
			UPPER GWYNEDD T
			NORTH WALES RD
			(SR2010 SEG 0070/2548)
1 0 00198 0 01 0858+79 080858 FT		080938 FT	UPPER GWYNEDD
NORTH WALES RD			MONTGOMERY T
(CNTY) 0332/0000		0332/0000	LENGTH(AH 1276 BK 2573)
LAKEVIEW DR			
(TWP) 0322/2351			
			SWEETBRIAR LN
		0322/1702	(TWP)
		0322/1150	IVY LN
			(BORO)
LAKEVIEW DR			
(TWP) 0322/0988		0322/0790	BMSEN 46/0063/0322/0772

EXTRACT DATE: 12/21/2020
PRINT DATE: 12/23/2020

ROADWAY MANAGEMENT SYSTEM
SLD COUNTY/SR - ANNUAL PRINT

PAGE NUMBER: 43
COUNTY: MONTGOMERY

DIR: B TOTAL LEN: 30.574 MI.
LEFT MUN: MONTGOMERY T

DIST: 06-4 SR: 63
RIGHT MUN: MONTGOMERY T

Street Name	Segment	Length (FT)	Stationing	Notes
GREENWOOD RD (BORO)	0322/0000	078285 FT		
HIGHLAND AV (BORO)	0312/0168			
LANSDALE AV (SR2006 SEG 0010/0000)	0312/0000	076721 FT	01 0900+33	
RIDGE ST (BORO)	0292/1688			
BROAD ST (SR2004 SEG 0010/0000)	0292/0580			
ALLEY RD (BORO)	0292/0293			
WALNUT ST (BORO)	0292/0213			
	072757 FT			
	0322/0786			MONTGOMERY LANSDALE B
	0322/0772			WISSAHICKON BMSBG 46/0063/0322/0772 OAKLAND AV (TWP)
	0322/0591			NC WE LSH RD
	078365 FT			1 0 00198 0 01 0884+28
	0322/0000			LENGTH(AH 2573 BK 1564) LANSDALE MONTGOMERY T
	0312/1304			
	0312/0292			MONTGOMERY LANSDALE B
	0312/0155			HIGHLAND AV (BORO)
	076801 FT			
	0312/0000			LENGTH(AH 1564 BK 1829) CHURCH RD (BORO)
	0302/1550			WOODLAND DR (BORO)
	0302/0982			PARK DR (BORO)
	0302/0740			
	074892 FT			1 0 00198 0 01 0918+61 LINE ST (BORO)
	0302/0000			LENGTH(AH 1829 BK 2135)
	0292/1251			CHESTNUT ST (BORO)
	0292/0580			BROAD ST (BORO)
	072837 FT			1 0 00198 0 01 0939+89 RAILROAD AV

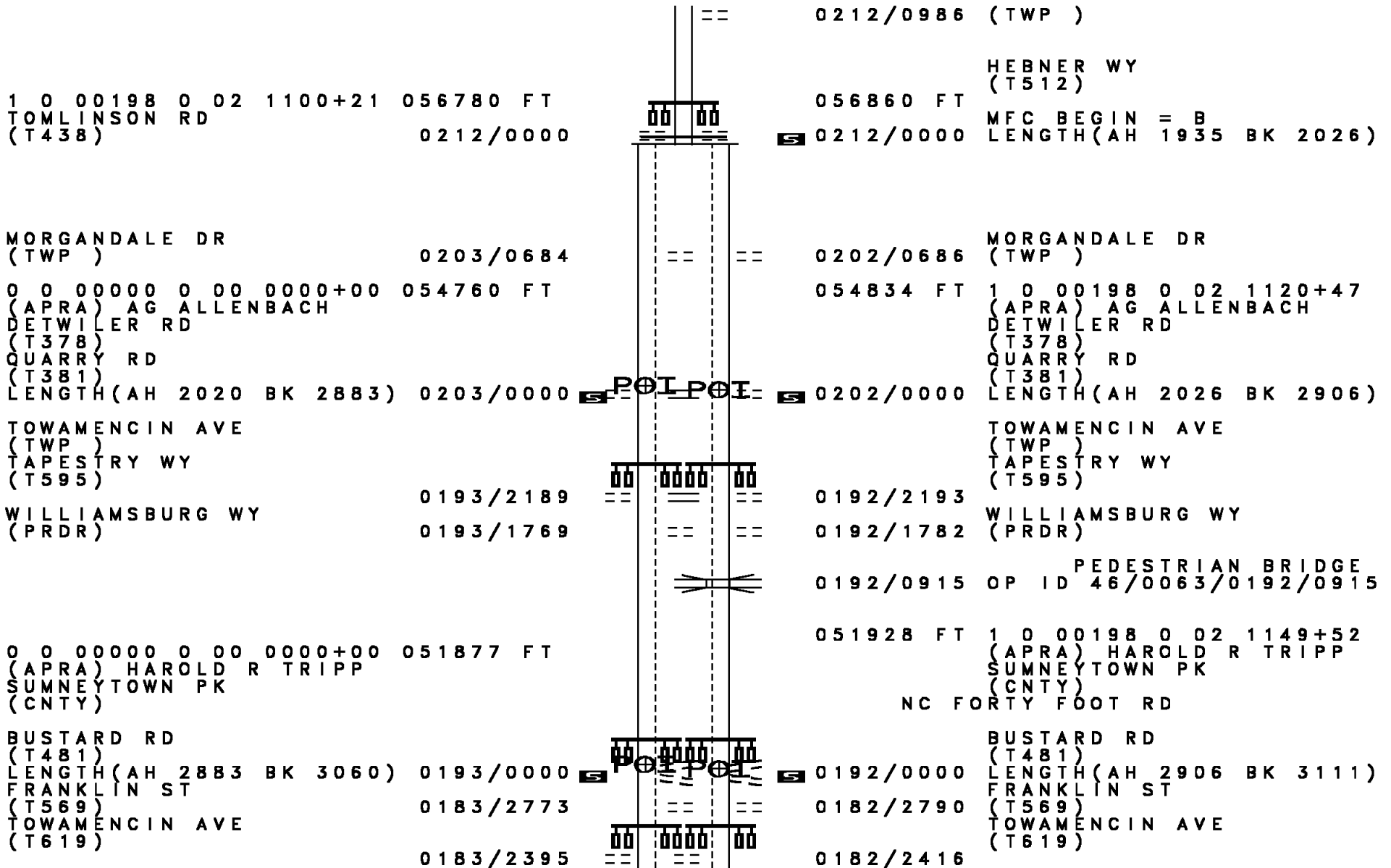
DIR: B TOTAL LEN: 30.574 MI. DIST: 06-4 SR: 63
 LEFT MUN: LANSDALE B RIGHT MUN: LANSDALE B

Left Side Description	Left Side Stationing	Right Side Stationing	Right Side Description
		0292/0000	(BORO) LENGTH(AH 2135 BK 1551)
		0282/1428	GREEN ST (BORO)
		0282/1160	SUSQUEHANNA AV (BORO)
WOOD ST (BORO)	0282/0824	0282/0824	WOOD ST (BORO)
RICHARDSON AV (BORO)	0282/0416	0282/0473	RICHARDSON AV (BORO)
	071206 FT	071286 FT	1 0 00198 0 01 0955+49 TOWAMENCIN AV (BORO)
		0282/0000	LENGTH(AH 1551 BK 1898) CANNON AV (BORO)
		0272/1460	MITCHELL AV (BORO)
MITCHELL AV (BORO)	0272/0950	0272/0969	MITCHELL AV (BORO)
		069388 FT	VALLEY FORGE RD (SR0363 SEG 0260/1626)
1 0 00198 0 01 0974+53	069308 FT	0272/0000	LENGTH(AH 1898 BK 1225)
VALLEY FORGE RD (BORO)	0272/0000	0272/0000	LENGTH(AH 1898 BK 1225)
WEST END DR (BORO)	0262/0853		
EDGEMONT AV (TWP)	0262/0462		
		0262/0366	LANSDALE TOWAMENCIN T
		0262/0240	TOWAMENCIN HATFIELD T
1 0 00198 0 01 0986+74	068083 FT	068163 FT	
SQUIRREL LN (TWP)			
OAK PARK RD (TWP)	0262/0000	0262/0000	OAK BL (TWP) LENGTH(AH 1225 BK 2187)
PARK AV (TWP)	0252/1264		
OAK PARK RD		0252/1206	HATFIELD TOWAMENCIN T

DIR: B TOTAL LEN: 30.574 MI. DIST: 06-4 SR: 63
 LEFT MUN: HATFIELD T RIGHT MUN: HATFIELD T

Left Side Description	Left Side Stationing	Right Side Description	Right Side Stationing
(TWP)	0252/1177		
CLEARVIEW ST	0252/0591		
(TWP)	065896 FT		
ORVILLA RD		065976 FT 1 0 00198 0 01 1008+64	
(SR1004 SEG 0040/2148)	0252/0000	NC MAIN ST	
		ORVILLA RD	
		(SR1004 SEG 0040/2148)	
		LENGTH(AH 2187 BK 2214)	
		GRISTMILL RUN RD	
		(TWP)	
		TOWAMENCIN	
	063682 FT	HATFIELD T	
		0244/0589	
		063762 FT 0 0 00000 0 00 0000+00	
		LENGTH(AH 2214 BK 2026)	
VERNON CT			
(TWP)	0242/1350		
		HATFIELD	
		TOWAMENCIN T	
		TOWAMENCIN	
	061656 FT	HATFIELD T	
		0242/0018	
		061736 FT 1 0 00198 0 01 1051+04	
		GRISTMILL RUN RD	
		(TWP)	
		LENGTH(AH 2026 BK 0965)	
		NC WELSH RD	
		060771 FT HATFIELD	
		TOWAMENCIN T	
		LENGTH(AH 0965 BK 1976)	
1 0 00198 0 01 1060+64	060691 FT		
FORTY FOOT RD			
(SR0463 SEG 0012/0000)	0232/0000		
		058795 FT 1 0 00198 0 02 1080+89	
	058715 FT	ALLEN TOWN RD	
		(SR1001 SEG 0090/0000)	
		LENGTH(AH 1976 BK 1935)	
		NEWBURY WY	

DIR: B TOTAL LEN: 30.574 MI. DIST: 06-4 SR: 63
 LEFT MUN: TOWAMENCIN T RIGHT MUN: TOWAMENCIN T



DIR: B TOTAL LEN: 30.574 MI. DIST: 06-4 SR: 63
 LEFT MUN: TOWAMENCIN T RIGHT MUN: TOWAMENCIN T

TURNPIKE RAMP RD (TNPK)	0183/2041		TURNPIKE RAMP RD (TNPK)	
TURNPIKE RAMP RD (TNPK)	0183/1956		0182/1960	
TURNPIKE RAMP RD (TNPK)	0183/1880			
BMSSEN 46/0063/0182/0859	0183/1237		0182/1272	BMSSEN 46/0063/0182/0859
1 0 00198 0 02 1180+55				1 0 00198 0 02 1180+55
1-476 (PA TURNPIKE)				1-476 (PA TURNPIKE)
BMSBG 46/0063/0182/0859	0183/0824		0182/0859	BMSBG 46/0063/0182/0859
1 0 00198 0 02 1180+55	048817 FT		048817 FT	1 0 00198 0 02 1180+55
NC FORTY FOOT RD				OLD FORTY FOOT RD
OLD FORTY FOOT RD (SR1006 SEG 0050/3167)				(SR1006 SEG 0050/3167)
MFC BEGIN = B			MFC BEGIN = B	
LENGTH(AH 3060 BK 2945)	0183/0000	0182/0000	LENGTH(AH 3111 BK 2945)	
		0174/2849	BMSSEN 46/0063/0174/2806	
			0 0 00000 0 00 0000+00	
		0174/2806	BRANCH SKIPPACK CREEK	
			BMSBG 46/0063/0174/2806	
		0174/2632	MAINLAND RD	
			(T627)	
		0174/2555	MAINLAND RD	
			(T627)	
		0174/2300	SIGN: CENTER MOUNTD	
			BMSID 46/0063/0174/2300	
		0174/0228	BMSSEN 46/0063/0174/0219	
			0 0 00000 0 00 0000+00	
		0174/0219	TRIB. TO SKIPPACK CREEK	
			BMSBG 46/0063/0174/0219	
		045872 FT	0 0 00000 0 00 0000+00	
			WAMBOLD RD	
			(SR1058 SEG 0010/0852)	
			TOWAMENCIN	
			LOWER SALFORD T	
		0174/0000	LENGTH(AH 2945 BK 1976)	
		0164/1811	BMSSEN 46/0063/0164/1525	

TO 1058/0010 SH
(CONN)

0174/0126
045872 FT

FROM 1058/0010 SH
(CONN)

0164/1844

DIR: B TOTAL LEN: 30.574 MI. DIST: 06-4 SR: 63
 LEFT MUN: LOWER SALFORD T RIGHT MUN: LOWER SALFORD T

Left Side	Distance	Diagram	Right Side	Distance	Notes
					0 0 00000 0 00 0000+00 SKIPPACK CREEK
			0164/1525		BMSBG 46/0063/0164/1525
	043896 FT			043896 FT	0 0 00000 0 00 0000+00
FREED RD (T407)					MAINLAND RD (T592)
	0164/0000	==	5 0164/0000		LENGTH(AH 1976 BK 3652)
			0152/3476		BMSEN 46/0063/0152/3465
					1 0 00198 0 02 1262+10
					TRIB. TO SKIPPACK CREEK
			0152/3465		BMSBG 46/0063/0152/3465
					UPPER MAINLAND RD (T406)
			0152/2590		
GODSHALL DR (T455)			POE	0152/1698	(APRA) HARLEYSVILLE IND PHEASANT RUN DR (TWP)
	0152/1698				
RUTH RD (SR1008 SEG 0010/0000)				0152/0933	RUTH CT (TWP)
	0152/0933				
	040244 FT			040244 FT	1 0 00198 0 02 1262+10
					QUARRY RD (T415)
			5 0152/0000		LENGTH(AH 3652 BK 3231)
					SKIPPACK BR. STRUCTURE LENGTH 13 FT
			0142/2391		BMSID 46/0063/0142/2391
CLEMENS RD (T419)				0142/1215	
	0142/1215				
				0142/0402	BMSEN 46/0063/0142/0382
					0 0 00000 0 00 0000+00
					SKIPPACK BR
				0142/0382	BMSBG 46/0063/0142/0382
					STOVER RD (T414)
	037013 FT		0142/0320		1 0 00198 0 02 1294+71
			037013 FT		OAK DR (T370)

DIR: B TOTAL LEN: 30.574 MI. DIST: 06-4 SR: 63
 LEFT MUN: LOWER SALFORD T RIGHT MUN: LOWER SALFORD T

OLD SUMNEYTOWN PK
(T445)

0102/0235

025424 FT

MORWOOD RD
(SR1018 SEG 0010/0000)

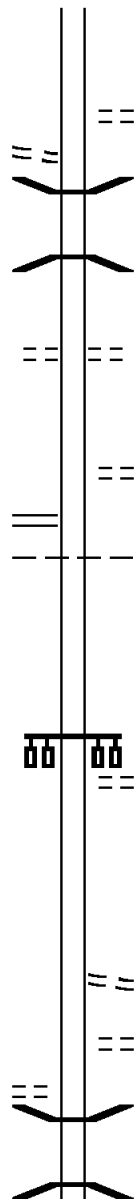
0092/1736

021684 FT

020093 FT

LONGMILL RD
(T439)

0072/3072



0102/0810 MOCCASIN DR
(T490)

0102/0206 BMSBN 46/0063/0102/0180
0 0 00000 0 00 0000+00
INDIAN RUN

0102/0180 BMSBG 46/0063/0102/0180
025424 FT 1 0 00198 0 02 1410+19
INDIAN CREEK RD
(T431)

0102/0000 LENGTH(AH 2098 BK 3740)

0092/2282 COVENANT LN
(PRDR)

0092/1709 LOWER SALFORD
UPPER SALFORD T

021684 FT 1 0 00198 0 02 1447+72
SHELLY RD
(T454)

0092/0000 LENGTH(AH 3740 BK 1591)

020093 FT 1 0 00198 0 02 1464+08
OLD SUMNEYTOWN PK
(TWP)

0082/0000 LENGTH(AH 1591 BK 3758)

0072/3093 LONGMILL RD
(T439)

0072/2855 BMSBN 46/0063/0072/2774
0 0 00000 0 00 0000+00
PERKIOMEN BR

0072/2774 BMSBG 46/0063/0072/2774

DIR: B TOTAL LEN: 30.574 MI. DIST: 06-4 SR: 63
 LEFT MUN: UPPER SALFORD T RIGHT MUN: UPPER SALFORD T

Stationing	Segment	Length	Right-of-Way	Property
			==	0072/1880 SHADY LN (T467)
016335 FT		016335 FT	==	1 0 00198 0 02 1501+23 THOMPSON RD (T443)
			==	5 0072/0000 LENGTH(AH 3758 BK 2013)
014322 FT		014322 FT	==	1 0 00198 0 02 1521+30 BARNDT RD (SR1056 SEG 0020/0000)
			==	5 0062/0000 LENGTH(AH 2013 BK 3710)
			==	0052/1955 HEATHER RD (T451)
010612 FT		010612 FT	==	1 0 00198 0 02 1558+38 SKIPPACK RD (SR1026 SEG 0070/2007)
RIDGE RD (SR0563 SEG 0010/0000)	0042/2672		==	5 0052/0000 LENGTH(AH 3710 BK 2725)
			==	0042/0902 CEDARHILL RD (PRDR)
			==	0042/0371 BMSSEN 46/0063/0042/0303
			==	0 0 00000 0 00 0000+00
			==	0042/0303 RIDGE VALLEY CREEK
			==	BMSBG 46/0063/0042/0303
ZEPP RD (T449)	0042/0176		==	

DIR: B TOTAL LEN: 30.574 MI. DIST: 06-4 SR: 63
 LEFT MUN: UPPER SALFORD T RIGHT MUN: UPPER SALFORD T

Stationing / Description	Distance (FT)	Notes / Details
	007887 FT	0042/0148 BMS EN 46/0063/0042/0000 007887 FT 1 0 00198 0 02 1585+18 UNAMI CREEK
		BMSBG 46/0063/0042/0000 UPPER SALFORD MARLBOROUGH T
GERYVILLE PK (TWP)	0032/1825	5 0042/0000 LENGTH(AH 2725 BK 2622)
		CHURCH RD (T449)
1 0 00198 0 02 1611+90 MAGAZINE RD (T380)	005265 FT	0032/1013
	0032/0000	5 0032/0000 LENGTH(AH 2622 BK 2254)
		PERKIOMENVILLE RD (T457)
	003011 FT	0022/0100 MARLBOROUGH GREEN LANE B 003011 FT 1 0 00198 0 02 1634+40 NC SUMNEYTOWN PK UPPER RIDGE RD (SR1032 SEG 0040/0000)
		5 0022/0000 LENGTH(AH 2254 BK 3011)
FIFTH ST (BORO)	0012/2122	0012/2283 FIFTH ST (BORO)
		0012/1682 FOURTH ST (BORO)
		0012/1152 THIRD ST (BORO)
		0012/0671 SECOND ST (BORO)
	000000 FT	000000 FT 1 0 00198 0 02 1664+40 NC MA IN ST GRAVEL PK (SR0029 SEG 0380/0000)
		5 0012/0000 MFC BEGIN = B LENGTH(AH 3011 BK 0000)

AH-PHILADELPHIA (67) 023985 FT
 LANCASTER AV INTER-AHD
 (SR0030 SEG 0010/0000)
 CITY AV
 (SR0001 SEG 0030/0000)
 (SR0001 SEG 0031/0000)

023921 FT
 INTER-AHD
 0121/2268
 0120/2232

LANCASTER AV
 (SR0030 SEG 0010/0000)
 CITY AV
 (SR0001 SEG 0030/0000)
 (SR0001 SEG 0031/0000)

(APRA) THE LANKENAU HOS
 LANKENAU HOSPITAL RD
 (TWP)

0121/0883
 0120/0876
 0120/0775

(APRA) THE LANKENAU HOS
 LANKENAU HOSPITAL RD
 (TWP)

BMS EN 46/0030/0120/0000 0121/0010
 1 0 00142 0 00 0218+14 021717 FT

0120/0010
 021689 FT

LC TO LANKENAU HOSPITAL
 (PRDR)

INDIAN CREEK
 BMSBG 46/0030/0120/0000
 LENGTH(AH 2268 BK 2541) 0121/0000

0120/0000

BMS EN 46/0030/0120/0000
 1 0 00142 0 00 0218+14

WOOD CR (TWP) 0111/2383

0110/2381

INDIAN CREEK
 BMSBG 46/0030/0120/0000
 LENGTH(AH 2232 BK 2567)

FOXGLOVE LN (TWP) 0111/2281

0110/2041

WOOD CR (TWP)

INDIAN CREEK RD (TWP) 0111/2042

INDIAN CREEK RD (TWP)

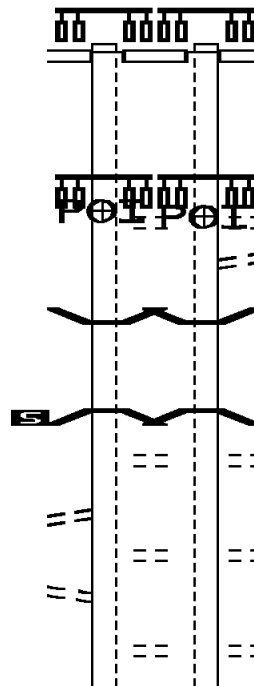
FOXGLOVE LN (TWP) 0111/1906

INDIAN CREEK LN (TWP) 0111/1464

0110/1463

INDIAN CREEK LN (TWP)

INDIAN CREEK RD



DIR: E TOTAL LEN: 4.543 MI. DIST: 06-4 SR: 30
 LEFT MUN: LOWER MERION T RIGHT MUN: LOWER MERION T

Stationing	Segment	Length	Notes	Stationing	Segment	Length	Notes
0111/1230				0110/1232			
1 0 00142 0 00 0192+55 019176 FT	REMINGTON RD			019122 FT	1 0 00142 0 00 0192+55		REMINGTON RD
(TWP)				(TWP)			
LENGTH(AH 2541 BK 1438) 0111/0000				0110/0000	LENGTH(AH 2567 BK 1435)		
1 0 00142 0 00 0178+14 017738 FT	STANFORD DR			017687 FT	1 0 00142 0 00 0178+01		STANFORD DR
(TWP)				(TWP)			
LENGTH(AH 1438 BK 2212) 0101/0000				0100/0000	LENGTH(AH 1435 BK 2219)		
CLOVER HILL RD				CLOVER HILL RD			
(TWP)				(TWP)			
CLOVER HILL RD				CLOVER HILL RD			
(TWP)				(TWP)			
0091/1555				0090/1560			
MORRIS RD				MORRIS RD			
(TWP)				(TWP)			
0091/0866				0090/0857			
MORRIS RD				MORRIS RD			
(TWP)				(TWP)			
0091/0742				0090/0729			
WYNNEWOOD RD				WYNNEWOOD RD			
(SR3044 SEG 0040/0000)				(SR3044 SEG 0040/0000)			
(SR3044 SEG 0041/0000)				(SR3044 SEG 0041/0000)			
WYNNEWOOD RD				WYNNEWOOD RD			
(SR3044 SEG 0040/0000)				(SR3044 SEG 0040/0000)			
(SR3044 SEG 0041/0000)				(SR3044 SEG 0041/0000)			
0091/0464				0090/0460			
HAMPSTEAD CR				HAMPSTEAD CR			
(TWP)				(TWP)			
0091/0240				0090/0236			
1 0 00142 0 00 0158+34 015526 FT	OLD WYNNEWOOD RD			015468 FT	1 0 00142 0 00 0155+98		OLD WYNNEWOOD RD
(TWP)				(TWP)			
LENGTH(AH 2212 BK 2610) 0091/0000				0090/0000	LENGTH(AH 2219 BK 2589)		
CHATHAM RD				CHATHAM RD			
(TWP)				(TWP)			
0081/0479				0080/0480			
1 0 00142 0 00 0129+89 012916 FT	CHURCH RD			012879 FT	1 0 00142 0 00 0130+03		CHURCH RD
(TWP)				(TWP)			

DIR: E TOTAL LEN: 4.543 MI. DIST: 06-4 SR: 30
 LEFT MUN: LOWER MERION T RIGHT MUN: LOWER MERION T

Stationing	Segment	Length	Notes	Stationing	Segment	Length	Notes
0081/0000	ARGYLE RD (TWP)	0080/0000		0080/0000	ARGYLE RD (TWP)	0080/0000	
0071/1585	RITTENHOUSE PL (TWP)	0070/1589		0070/1589	RITTENHOUSE PL (TWP)	0070/1589	
0071/1249	ALLEY RD (TWP)	0070/1254		0070/1254	ALLEY RD (TWP)	0070/1254	
0071/0875	STATION AV (TWP)	0070/0880		0070/0880	STATION AV (TWP)	0070/0880	
0071/0742	CRICKET AV (TWP)	0070/0747		0070/0747	CRICKET AV (TWP)	0070/0747	
0071/0715	ANDERSON AV (TWP)	0070/0717		0070/0717	ANDERSON AV (TWP)	0070/0717	
0071/0565	UNKNOWN RD (TWP)	0070/0570		0070/0570	UNKNOWN RD (TWP)	0070/0570	
0104+55	ARDMORE AV (SR3042 SEG 0010/2271)	010476 FT		010476 FT	ARDMORE AV (SR3042 SEG 0010/2271)	0106+03	
0071/0000	GREENFIELD AV (TWP)	0070/0000		0070/0000	GREENFIELD AV (TWP)	0070/0000	
0061/1399	HOLLAND AV (TWP)	0060/1403		0060/1403	HOLLAND AV (TWP)	0060/1403	
0061/1184	WOODSIDE RD (TWP)	0060/1178		0060/1178	WOODSIDE RD (TWP)	0060/1178	
0061/1067	WYOMING AV (TWP)	0060/1069		0060/1069	WYOMING AV (TWP)	0060/1069	
0061/0699	WYOMING AV (TWP)	0060/0700		0060/0700	WYOMING AV (TWP)	0060/0700	
0061/0577	NC LANCASTER AV (TWP)	0060/0577		0060/0577	NC LANCASTER AV (TWP)	0060/0577	
008369 FT	COLLEGE LN (TWP)	008336 FT		008336 FT	COLLEGE LN (TWP)	0086+65	
0061/0000	DREYCOTT LN (PRDR)	0060/0000		0060/0000	DREYCOTT LN (PRDR)	0060/0000	
0051/0642	OLD RAILROAD AV	0050/0645		0050/0645	OLD RAILROAD AV	0050/0645	

DIR: E TOTAL LEN: 4.543 MI. DIST: 06-4 SR: 30
 LEFT MUN: LOWER MERION T RIGHT MUN: LOWER MERION T

Stationing	Segment	Length	Notes	Stationing	Segment	Length	Notes
(SR3040 SEG 0014/0452) 0051/0349				0050/0355 (SR3040 SEG 0014/0452)			
1 0 00142 0 00 0078+16 007658 FT				007645 FT 1 0 00142 0 00 0078+50			
NC LANCASTER PK				VILLAGE: HAVERFRD 19041			
HAVERFORD STATION RD				NC LANCASTER PK			
(TWP)				HAVERFORD STATION RD			
				(TWP)			
LENGTH(AH 0711 BK 2633) 0051/0000				0050/0000 LENGTH(AH 0691 BK 2626)			
LLANALEW RD				LLANALEW RD			
(TWP)				(TWP)			
BOOTH LN				BOOTH LN			
(TWP)				(TWP)			
BUCK LN				BUCK LN			
(TWP)				(TWP)			
BUCK LN				BUCK LN			
(TWP)				(TWP)			
TENMORE RD				TENMORE RD			
(PRDR)				(PRDR)			
OLD LANCASTER RD				OLD LANCASTER RD			
(TWP)				(TWP)			
1 0 00142 0 00 0049+88 005025 FT				1 0 00142 0 00 0049+88			
OLD BUCK RD				OLD BUCK RD			
(TWP)				(TWP)			
LANCASTER PK				LANCASTER AV			
(SR0030 SEG 0121/1560)				(SR0030 SEG 0120/1547)			
LTH AH 002633 BK 001375				BK-DELAWARE (23)			
AH-DELAWARE (23)				LTH AH 002626 BK 001375			
LTH AH 001375 BK 002867				LTH AH 001375 BK 002867			
LANCASTER PK				LANCASTER PK			
(SR0030 SEG 0121/0000)				(SR0030 SEG 0120/0000)			
TOWN PL				TOWN PL			
(TWP)				(TWP)			
MORRIS AV				MORRIS AV			
(TWP)				(TWP)			
ELLIOTT AV				ELLIOTT AV			
(TWP)				(TWP)			
BRYN MAWR AV				FROM 3038/0010 SH			
(TWP)				(CONN)			
BRYN MAWR AV				BRYN MAWR AV			
(SR3038 SEG 0010/1788)				(TWP)			
				BRYN MAWR AV			
				(SR3038 SEG 0010/1788)			
MORTON RD				MORTON RD			

DIR: E		TOTAL LEN: 4.543 MI.	DIST: 06-4		SR: 30
LEFT MUN: LOWER MERION T			RIGHT MUN: LOWER MERION T		
(TWP)	0021/1250	==	==	0020/1254	(TWP)
CENTRAL AV				CENTRAL AV	
(TWP)	0021/1112	==	==	0020/1116	(TWP)
SUMMIT GROVE AV				SUMMIT GROVE AV	
(TWP)	0021/0826	==	==	0020/0827	(TWP)
MERION AV				MERION AV	
(TWP)	0021/0567	==	==	0020/0563	(TWP)
MERION AV				MERION AV	
(TWP)	0021/0482	==	==	0020/0483	(TWP)
PROSPECT AV				PROSPECT AV	
(TWP)	0021/0211	==	==	0020/0211	(TWP)
1 0 00142 0 00 0020+70 002158 FT				002152 FT	1 0 00142 0 00 0020+70
WARNER AV				WARNER AV	
(TWP)				(TWP)	
LENGTH(AH 2867 BK 2158)	0021/0000	==	==	0020/0000	LENGTH(AH 2867 BK 2152)
WARNER AV				WARNER AV	
(TWP)	0011/2140	==	==	0010/2150	(TWP)
THOMAS AV				THOMAS AV	
(TWP)	0011/1881	==	==	0010/1892	(TWP)
ROBERTS RD				ROBERTS RD	
(SR3034 SEG 0010/0000)	0011/1590	==	==	0010/1599	(SR3034 SEG 0010/0000)
ROBERTS RD				ROBERTS RD	
(TWP)	0011/1493	==	==	0010/1500	(TWP)
WATER ST				WATER ST	
(TWP)	0011/1435	==	==	0010/1444	(TWP)
FRANKLIN AV				FRANKLIN AV	
(TWP)	0011/1243	==	==	0010/1253	(TWP)
MONTROSE AV				MONTROSE AV	
(TWP)	0011/1038	==	==	0010/1042	(TWP)
MONTROSE AV				MONTROSE AV	
(TWP)	0011/1004	==	==	0010/1012	(TWP)
ROSE LN				ROSE LN	
(TWP)	0011/0673	==	==	0010/0684	(TWP)
COUNTY LINE RD				COUNTY LINE RD	
(SR3057 SEG 0010/0148)				(SR3057 SEG 0011/0171)	
(SR3057 SEG 0011/0171)	0011/0213	==	==	0010/0222	(SR3057 SEG 0010/0148)
1 0 00142 0 00 0000+00 000000 FT				000000 FT	1 0 00142 0 00 0000+00
NORWOOD AV				NORWOOD AV	
(TWP)				(TWP)	
NC LANCASTER AV				NC LANCASTER AV	
LANCASTER PK	INTER-BK			LANCASTER PK	
(SRO030 SEG 0111/1792)				(SRO030 SEG 0110/1793)	
MFC BEGIN = B				MFC BEGIN = B	
BK-DELAWARE				BK-DELAWARE	(23)
LENGTH(AH 2158 BK 0000)	0011/0000	==	==	0010/0000	LENGTH(AH 2152 BK 0000)

DIR: B TOTAL LEN: 24.675 MI. DIST: 06-4 SR: 29
 LEFT MUN: UPPER HANOVER T RIGHT MUN: UPPER HANOVER T

Stationing	Right of Way	Structure	Stationing	Structure	Description
130285 FT	130124 FT		130124 FT		AH-BERKS (06)
TOLL GATE RD (SR1022 SEG 0300/3444)	0580/1421		0580/1421		INTER-AHD GRAVEL PK (SR0029 SEG 0010/0000)
		==	0580/0798		STAUFFER RD (T204)
128864 FT	0580/0023		0580/0023		BMSEN 46/0029/0580/0000
	128703 FT		128703 FT		1 0 00158 0 01 1034+73
			5 0580/0000		BRANCH OF PERKIOMEN CRE BMSBG 46/0029/0580/0000 LENGTH(AH 1421 BK 1530)
127334 FT	127173 FT		127173 FT		1 0 00158 0 01 1019+53
		==	5 0570/0000		STATION RD (T202) LENGTH(AH 1530 BK 2195)
PALM HILL RD (SR1044 SEG 0044/1599)	0560/1834				
		==	0560/0485		HOSENSACK RD (T203)
125139 FT	0560/0066		0560/0066		BMSEN 46/0029/0560/0000
	124978 FT		124978 FT		1 0 00158 0 01 0997+64
			5 0560/0000		HOSENSACK CREEK BMSBG 46/0029/0560/0000 LENGTH(AH 2195 BK 2033)
		==	0550/2026		ZEIGLER RD (T205)
WATER ST (T218)	0550/0999		0550/0999		READING COMPANY - TRUST OVERPASS IS RR X-ING
		==	0550/0748		1 0 00158 0 01 0977+25
123106 FT	122945 FT		122945 FT		MILL HILL RD (T206)
		==	5 0550/0000		LENGTH(AH 2033 BK 1210)
121896 FT	121735 FT		121735 FT		1 0 00158 0 01 0965+08

DIR: B TOTAL LEN: 24.675 MI. DIST: 06-4 SR: 29
 LEFT MUN: UPPER HANOVER T RIGHT MUN: UPPER HANOVER T

Stationing	Distance	Location	Notes
0540/0000		ZEIGLER RD (T205)	LENGTH(AH 1210 BK 2914)
118982 FT			
0530/0000		NC GRAVEL PK KRAUSSDALE RD (T207)	LENGTH(AH 2914 BK 1408)
0520/0723			
0520/0626			
0520/0531			
117574 FT		UPPER HANOVER EAST GREENVILLE B SIXTH ST (BORO)	LENGTH(AH 1408 BK 1580)
0514/0715		FIFTH ST (BORO)	
115994 FT		FOURTH ST (BORO)	LENGTH(AH 1580 BK 2087)
0510/1342		BANK ST (BORO)	
0510/0627		SECOND ST (BORO)	
0510/0264		CHURCH ST (BORO)	
113907 FT		EAST GREENVILLE	

DIR: B TOTAL LEN: 24.675 MI. DIST: 06-4 SR: 29
 LEFT MUN: EAST GREENVILLE B RIGHT MUN: EAST GREENVILLE B

Location / Segment	Start Station	End Station	Length (FT)	Notes
FRONT ST (BORO)	0510/0000	0510/0000		PENNSBURG B LENGTH(AH 2087 BK 1677)
SECOND ST (BORO)	0500/0954	0500/0712		THIRD ST (BORO)
THIRD ST (BORO)	0500/0644	0500/0092		FROM 0663/0320 SH (CONN)
	112230 FT	112069 FT		1 0 00158 0 01 0868+53
POTTSTOWN AV (SR0663 SEG 0320/1483)	0500/0000	0490/1694		POTTSTOWN AV (SR0663 SEG 0320/1483) LENGTH(AH 1677 BK 2122)
				FIFTH ST (BORO)
				SIXTH ST (BORO)
	110108 FT	109947 FT		1 0 00158 0 01 0847+50
				SEVENTH ST (BORO) LENGTH(AH 2122 BK 2861)
				EIGHTH ST (BORO)
		0480/1959		
				TENTH ST (BORO)
	107247 FT	107086 FT		BMS EN 46/0029/0480/0000
				1 0 00158 0 01 0819+22
				OTHER RR BMSBG 46/0029/0480/0000
				PENNSBURG RED HILL B
ELEVENTH ST (BORO)	0470/1110	0470/0995		LENGTH(AH 2861 BK 1623)
				ELEVENTH ST (BORO)

DIR: B TOTAL LEN: 24.675 MI. DIST: 06-4 SR: 29
 LEFT MUN: RED HILL B RIGHT MUN: RED HILL B

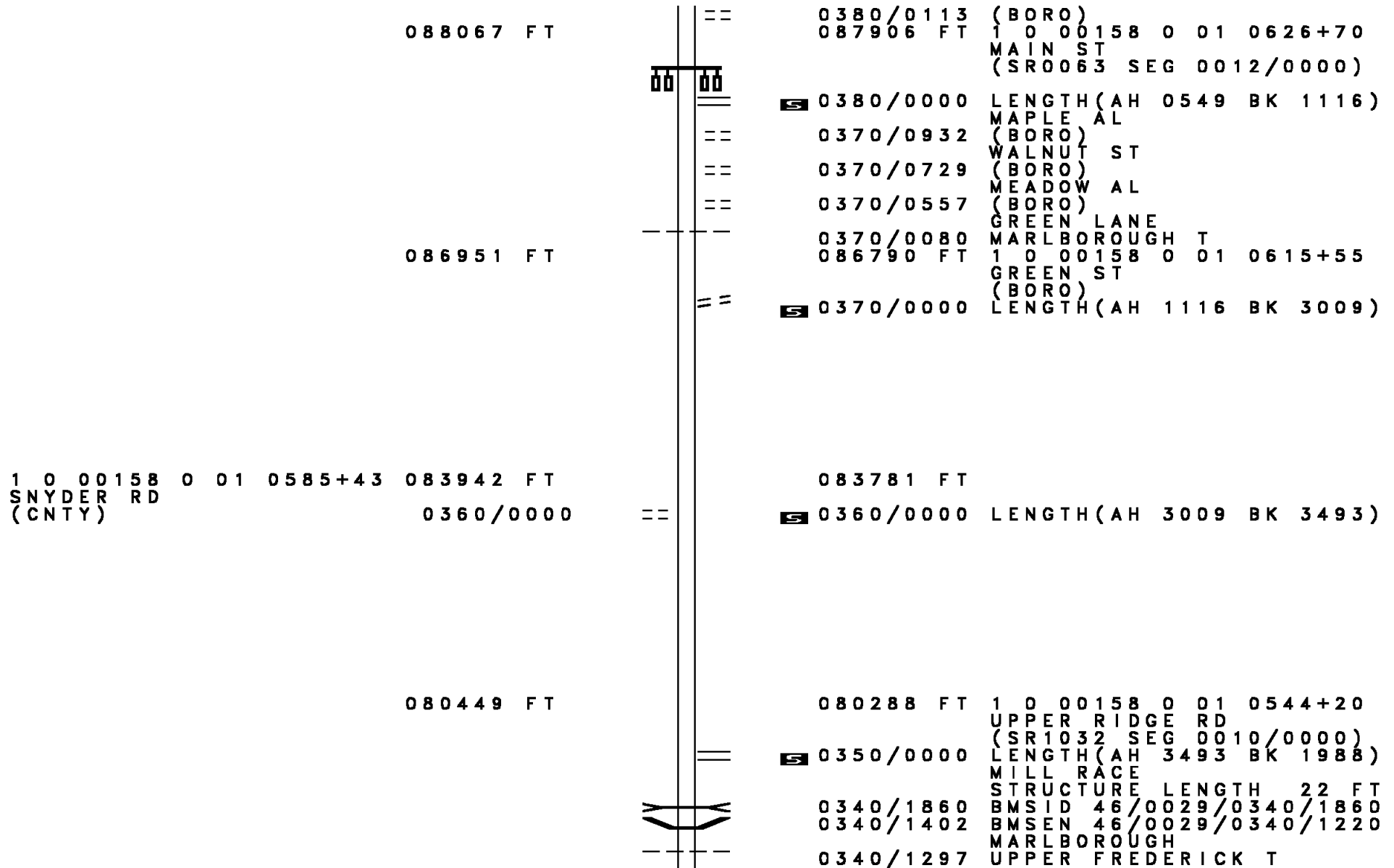
Stationing	Segment	Length	Start	End	Notes
105624 FT					
	0470/0000	1623	0000+00	1623	NINTH ST (BORO) LENGTH (AH 1623 BK 1909)
	0460/1373				EIGHTH ST (BORO)
	0460/0774				SEVENTH ST (BORO)
SIXTH ST (BORO)	0460/0048				
103715 FT					
	0460/0000	1909	0783+15	1909	SIXTH ST (SR1036 SEG 0010/0000) LENGTH (AH 1909 BK 2200)
	0450/1747				FIFTH ST (BORO)
	0450/1128				FOURTH ST (BORO)
101515 FT					
THIRD ST (BORO)	0440/1104				
100261 FT					
SECOND ST (BORO)	0440/0221				
	0440/0000	2200	0751+30	2200	THIRD ST (BORO) LENGTH (AH 2200 BK 1254)
	0440/0000	1254	0751+30	1254	NC MAIN ST (BORO) LENGTH (AH 1254 BK 2767)
	0430/1915				RED HILL UPPER HANOVER T
HGI INC DR (PRDR)	0430/1237				
PENNDOT STOCKPILE 46-16 (GOVT)	0430/0372				
1000158 0 01 0721+15	097494 FT				
WALTERS RD					
	097333 FT				

POI

DIR: B TOTAL LEN: 24.675 MI. DIST: 06-4 SR: 29
 LEFT MUN: UPPER HANOVER T RIGHT MUN: UPPER HANOVER T

Segment ID	Start Station	End Station	Length (FT)	Right of Way	Notes
(T324)	0430/0000	0430/0000		5	LENGTH(AH 2767 BK 2545)
		0420/1922			UPPER HANOVER MARLBOROUGH T
		0420/1644			CAMPBELL RD (T469)
1 0 00158 0 01 0695+70	094949		FT		
KNIGHT RD (CNTY)	0420/0000			5	094788 FT KNIGHT RD (TWP) LENGTH(AH 2545 BK 2186)
WILLOW DR (TWP)	0410/0941				
HOLLY DR (TWP)	0410/0350				
	092763		FT		
		092602	FT	5	1 0 00158 0 01 0673+64 MCLEANS STATION RD (T468) LENGTH(AH 2186 BK 1441)
1 0 00158 0 01 0659+21	091322		FT		
SCHOOL DR (PRDR)	0400/0000			5	MEMORIAL DR (T474) LENGTH(AH 1441 BK 2706)
		0390/1914			WASHINGTON LN (T462)
		0390/0707			MARLBOROUGH GREEN LANE B
PARK RD (SR1037 SEG 0010/0000)	0390/0418				
	088616		FT	5	088455 FT 1 0 00158 0 01 0632+14 LUMBER ST (SR1034 SEG 0010/0000) LENGTH(AH 2706 BK 0549)
		0380/0297			BMSSEN 46/0029/0380/0201
		0380/0201			0 0 00000 0 00 0000+00 MACOBY CREEK BMSBG 46/0029/0380/0201 MACOBY AV







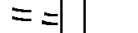









DIR: B TOTAL LEN: 24.675 MI. DIST: 06-4 SR: 29
 LEFT MUN: GREEN LANE B RIGHT MUN: GREEN LANE B



DIR: B TOTAL LEN: 24.675 MI. DIST: 06-4 SR: 29
 LEFT MUN: MARLBOROUGH T RIGHT MUN: MARLBOROUGH T

					0 0 00000 0 00 0000+00
					PERKIOMEN CR
				0340/1220	BMSBG 46/0029/0340/1220
DEEP CREEK RD					
(SR1028 SEG 0070/1379)		0340/0360			
1 0 00158 0 01 0526+11		078461 FT		078300 FT	
HAYWOOD RD					
(T479)		0340/0000		5 0340/0000	LENGTH(AH 1988 BK 2603)
		075858 FT		5 075697 FT	0 0 00000 0 00 0000+00
				5 0334/0000	LENGTH(AH 2603 BK 2973)
KRATZ RD					KRATZ RD
(T362)		0330/0657		0330/0657	(T362)
1 0 00158 0 01 0476+92		072885 FT		072724 FT	UPPER FREDERICK
SALFORD STATION RD					LOWER FREDERICK T
(SR1025 SEG 0040/0000)		0330/0000		5 0330/0000	COLONIAL DR
					(SR1025 SEG 0040/0000)
					LENGTH(AH 2973 BK 2840)
AMY LN					
(T544)		0320/0578		069884 FT	1 0 00158 0 01 0441+12
		070045 FT			HENDRICKS RD
				5 0320/0000	(SR1026 SEG 0010/0000)
					LENGTH(AH 2840 BK 2990)
SIMMONS RD					
(T448)		0310/1471			

DIR: B TOTAL LEN: 24.675 MI. DIST: 06-4 SR: 29
 LEFT MUN: LOWER FREDERICK T RIGHT MUN: LOWER FREDERICK T

LENGTH(AH 0401 BK 2600) 0283/0000				0282/0000 LENGTH(AH 0271 BK 2600)
OLD GRAVEL PK (T527)		==		ZIEGLERVILLE RD (T533)
0270/1505				
		==		
059967 FT				0270/0407 MEMORIAL RD (T540)
		==		0270/0192 BMSSEN 46/0029/0270/0000
OLD GRAVEL PK (T527)				059936 FT 1 0 00158 0 00 0339+87
0260/0889		==		NC GRAVEL PK SWAMP CREEK
0 0 00000 0 00 0000+00 058807 FT				BMSBG 46/0029/0270/0000
MENG RD (T443)		==		0270/0000 LENGTH(AH 2600 BK 1160)
0260/0000				058776 FT
		==		0260/0000 LENGTH(AH 1160 BK 1883)
				SWAMP BR. STRUCTURE LENGTH 12 FT
		==		0250/1871 BMSID 46/0029/0250/1871
				0250/1284 SPRING MOUNT RD (T440)
		==		056893 FT
1 0 00158 0 00 0309+76 056924 FT				0250/0000 LENGTH(AH 1883 BK 2120)
WOODLAND AV (BORO)		==		
0250/0000				
		==		
BOULEVARD AV (PRDR)				0240/0156 LOWER FREDERICK SCHWENKSVILLE B
0240/0662		==		054773 FT 1 0 00158 0 00 0288+27
054804 FT				PARK AV (SR4018 SEG 0080/0000)
		==		0240/0000 LENGTH(AH 2120 BK 1628)
				0234/1536
PARK AV (SR4018 SEG 0070/3530) 0234/1536		==		0234/1277 BMSSEN 46/0029/0234/1251
				1 0 00158 0 00 0249+61
		==		MINE RUN

DIR: B TOTAL LEN: 24.675 MI. DIST: 06-4 SR: 29
 LEFT MUN: SCHWENKSVILLE B RIGHT MUN: SCHWENKSVILLE B

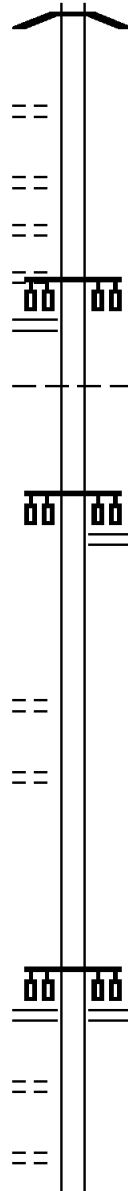
WALNUT ST
 (BORO) 0234/0227
 0 0 00000 0 00 0000+00 053176 FT
 CENTENNIAL ST
 (BORO) 0234/0000
 CHURCH ST
 (BORO) 0230/1716
 MAPLE AV
 (BORO) 0230/1263
 PERKIOMEN AV
 (SR4016 SEG 0070/2637) 0230/0790

050930 FT

1 0 00158 0 00 0233+50 049310 FT
 LEXINGTON RD
 (T503) 0220/0000
 MILLER RD
 (T433) 0210/1900

046621 FT

HARRISON AV
 (PRDR) 0200/1800
 MAPLE AV
 (T498) 0200/0990



0234/1251 BMSBG 46/0029/0234/1251

053145 FT

0234/0000 LENGTH(AH 1628 BK 2246)

0230/0790

0230/0039 SCHWENKSVILLE
 PERKIOMEN T
 050899 FT 1 0 00158 0 00 0249+61
 NC MAIN ST
 SKIPPACK PK
 (SR0073 SEG 0190/0000)

0230/0000 LENGTH(AH 2246 BK 1620)

049279 FT

0220/0000 LENGTH(AH 1620 BK 2689)

046590 FT 1 0 00158 0 00 0207+48
 PLANK RD
 (SR4044 SEG 0034/0000)

0210/0000 LENGTH(AH 2689 BK 2655)

DIR: B TOTAL LEN: 24.675 MI. DIST: 06-4 SR: 29
 LEFT MUN: PERKIOMEN T RIGHT MUN: PERKIOMEN T

UNKNOWN RD
 (PRDR)

0200/0310
 043966 FT

==

043935 FT 1 0 00158 0 00 0179+94
 LANDIS RUN
 STRUCTURE LENGTH 18 FT
 BMSID 46/0029/0200/0000
 LENGTH(AH 2655 BK 3199)

<----->

5 0200/0000

LC FOR BRIDGE ST
 (CONN)
 1 0 00158 0 00 0147+70
 BRIDGE ST
 (T334)

0190/0114
 040767 FT
 0190/0000

==

040736 FT BRIDGE ST
 (SR4012 SEG 0054/0000)
 5 0190/0000 LENGTH(AH 3199 BK 2569)

==

<----->

0180/1577 BMSEN 46/0029/0180/1544
 0 0 00000 0 00 0000+00
 LODAL CREEK
 0180/1544 BMSBG 46/0029/0180/1544

<----->

HIGH SCHOOL DR
 (PRDR)
 1 0 00158 0 00 0122+12
 TRAPPE RD
 (T425)

0180/0425
 038198 FT
 0180/0000

==

038167 FT
 5 0180/0000 LENGTH(AH 2569 BK 1620)

==

STEPHANIE LN
 (T511)
 0 0 00000 0 00 0000+00
 SCHOOLHOUSE RD
 (T333)

0174/0392
 036578 FT
 0174/0000

==

036547 FT
 5 0174/0000 LENGTH(AH 1620 BK 1438)
 0170/1382 BMSEN 46/0029/0170/1356
 1 0 00158 0 00 0105+29
 HOUSE RUN
 0170/1356 BMSBG 46/0029/0170/1356

<----->

<----->

ELLIS RD
 (T336)

0170/0495
 035140 FT

==

035109 FT 1 0 00158 0 00 0091+64

DIR: B TOTAL LEN: 24.675 MI. DIST: 06-4 SR: 29
 LEFT MUN: PERKIOMEN T RIGHT MUN: PERKIOMEN T

WASHINGTON ST
 (T331) 0164/1238

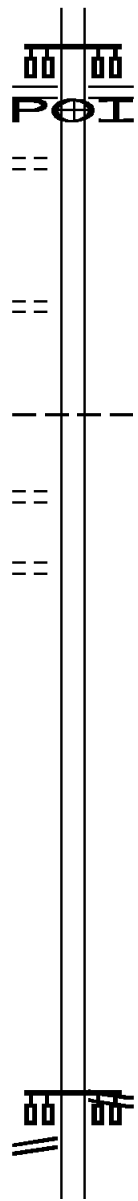
0 0 00000 0 00 0000+00 033507 FT
 IRON BRIDGE DR
 (T509) 0164/0000

1 0 00158 0 00 0058+18 031933 FT
 GLEN FARMS DR
 (BORO) 0160/0000
 1 0 00158 0 00 0054+03 031393 FT
 NINTH AV
 (BORO) 0150/0000

027913 FT

026012 FT

MAIN ST
 (SR4031 SEG 0100/0000) 0120/1943
 SHOPPING CENTER DR



BRIDGE RD
 (SR0113 SEG 0120/0000)
 0170/0000 LENGTH(AH 1438 BK 1633)
 0164/1301 (APRA) RAHNS CONST MATE

033476 FT
 0164/0000 LENGTH(AH 1633 BK 1574)

NC GRAVEL PK
 PERKIOMEN
 COLLEGEVILLE B
 0160/0489
 031902 FT

0160/0000 LENGTH(AH 1574 BK 0540)
 031362 FT

0150/0000 LENGTH(AH 0540 BK 3480)

027882 FT 1 0 00158 0 00 0019+01
 0140/0000 LENGTH(AH 3480 BK 1901)

025981 FT 1 0 00158 0 00 0000+00
 NC FIRST AV
 RIDGE PK
 (SR4031 SEG 0090/1146)
 0130/0000 LENGTH(AH 1901 BK 2307)
 0120/1943 NC RIDGE PK

DIR: B TOTAL LEN: 24.675 MI.
 LEFT MUN: COLLEGEVILLE B

DIST: 06-4 SR: 29
 RIGHT MUN: COLLEGEVILLE B

(PRDR) 0120/1297

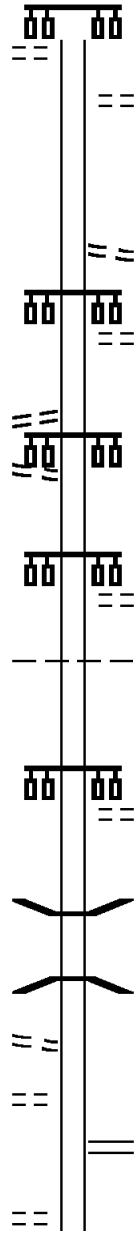
023705 FT

LC TO PARK AV
 (CONN) 0110/0139
 1 0 00202 0 00 0219+08 022123 FT
 PARK AV
 (BORO) 0110/0000

020453 FT

1 0 00202 0 00 0188+34 019052 FT
 HOPWOOD RD
 (T327) 0100/0000
 YERKES RD
 (T440) 0090/1947

MENNONITE RD
 (T323) 0090/1065



0120/1297
 0120/1028 CHESTNUT ST EXT
 (BORO)

023674 FT 0 0 00000 0 00 0000+00
 STINE DR

5 0120/0000 LENGTH(AH 2307 BK 1582)

0110/0792
 FREELAND DR
 (BORO)

022092 FT

5 0110/0000 LENGTH(AH 1582 BK 1670)

0104/0664 SHOPPING CENTER DR
 NC SE (PRDR)

0104/0651 SECOND AV
 COLLEGEVILLE
 UPPER PROVIDENCE T

020422 FT 0 0 00000 0 00 0000+00
 PERKIOMEN BL
 (TWP)

5 0104/0000 LENGTH(AH 1670 BK 1401)


0100/0154 BMS EN 46/0029/0100/0122
 1 0 00202 0 00 0189+84
 NORMA RUN

0100/0122 BMSBG 46/0029/0100/0122
 019021 FT

5 0100/0000 LENGTH(AH 1401 BK 2499)

0090/1833 YERKES RD
 (SR4008 SEG 0010/0000)

DIR: B TOTAL LEN: 24.675 MI. DIST: 06-4 SR: 29
LEFT MUN: UPPER PROVIDENCE T RIGHT MUN: UPPER PROVIDENCE T



016553 FT

0090/0097 LC FROM WEST DR
016522 FT (CONN)
1 0 00202 0 00 0160+36
WEST DR
(PRDR)

0090/0000 MFC BEGIN = B
LENGTH(AH 2499 BK 1523)

0080/1427 LC TO OLD ARCOLA RD
(CONN)

0 0 00000 0 00 0000+00 015030 FT
(APRA) WYETH-AYERST PHA
ARCOLA RD
(T402)

014999 FT 0 0 00000 0 00 0000+00
(APRA) WYETH-AYERST PHA
ARCOLA RD
(T402)

LENGTH(AH 1523 BK 1971) 0081/0000

0080/0000 LENGTH(AH 1523 BK 1955)
0070/1860 LC TO ARCOLA RD
(CONN)

LC TO TOWN CENTER DR
(CONN) 0071/1842

TOWN CENTER DR
(PRDR) 0071/1182

TOWN CENTER DR
(PRDR) 0070/1173

LC FROM TOWN CENTER DR
(CONN) 0071/1064

SIGN: CANTILEVER
BMSID 46/0029/0071/0898 0071/0898

TO 8007/0250 SH
(CONN) 0071/0125

1 0 00202 0 00 0127+46 013059 FT
RAMP C RD
(SR8007 SEG 0250/0000)
RAMP D RD
(SR8007 SEG 0500/0928)

0070/0060 FROM 8007/0500 SH
013044 FT (CONN)
1 0 00202 0 00 0127+46
RAMP C RD
(SR8007 SEG 0250/0000)
RAMP D RD
(SR8007 SEG 0500/0928)

LENGTH(AH 1971 BK 2768) 0071/0000
SIGN: CANTILEVER
BMSID 46/0029/0061/2597 0061/2597
POTTSTOWN EXPRESSW

0070/0000 LENGTH(AH 1955 BK 2753)

POTTSTOWN EXPRESSW

EXTRACT DATE: 12/21/2020
PRINT DATE: 12/23/2020

ROADWAY MANAGEMENT SYSTEM
SLD COUNTY/SR - ANNUAL PRINT

PAGE NUMBER: 14
COUNTY: MONTGOMERY

DIR: B TOTAL LEN: 24.675 MI.
LEFT MUN: UPPER PROVIDENCE T

DIST: 06-4 SR: 29
RIGHT MUN: UPPER PROVIDENCE T

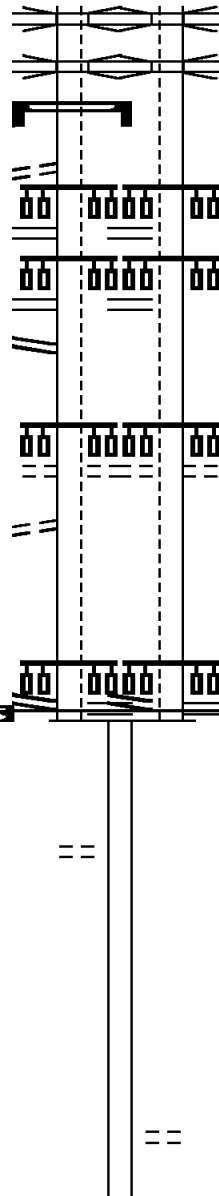
OP ID 46/0422/0221/0000 0061/2556
POTTSTOWN EXPRESSW
OP ID 46/0422/0220/0000 0061/2467
SIGN: CANTILEVER
BMSID 46/0029/0061/2110 0061/2110
TO 8007/0030 SH
(CONN) 0061/2032
RAMP B RD
(SR8007 SEG 0030/0000) 0061/1837
RAMP A RD
(SR8007 SEG 0010/1599) 0061/1815
RAMP A RD
(SR8007 SEG 0020/0200) 0061/1690

DOE RUN BL
(TWP) 0061/0774
TO 4003/0060 SH
(CONN) 0061/0193
1 0 00202 0 00 0099+93 010291 FT
BLACK ROCK RD
(SR4003 SEG 0060/0000)
BLACK ROCK RD
(SR4003 SEG 0060/0000)

MFC BEGIN = B
LENGTH(AH 2768 BK 1413) 0061/0000

0 0 00000 0 00 0000+00 008878 FT
RIVERCREST DR
(PRDR) 0050/0000

006868 FT



0060/2568 OP ID 46/0422/0221/0000
POTTSTOWN EXPRESSW
0060/2479 OP ID 46/0422/0220/0000
RAMP C RD
(SR8007 SEG 0030/0000) 0060/1836
RAMP A RD
(SR8007 SEG 0010/1599) 0060/1816

DOE RUN BL
(TWP) 0060/0760
1 0 00202 0 00 0099+93
BLACK ROCK RD
(SR4003 SEG 0060/0000)
BLACK ROCK RD
(SR4003 SEG 0060/0000)

MFC BEGIN = B
LENGTH(AH 2753 BK 1413) 0060/0000

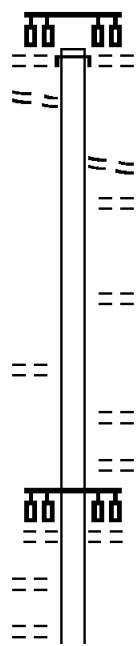
008878 FT
0050/0000 LENGTH(AH 1413 BK 2010)

006868 FT 1 0 00202 0 00 0065+68
NC PHOENIXVILLE COLLEGEVI RD
0040/0000 LENGTH(AH 2010 BK 2098)

0030/1120 HASSON RD
(T437)
BROWER RD

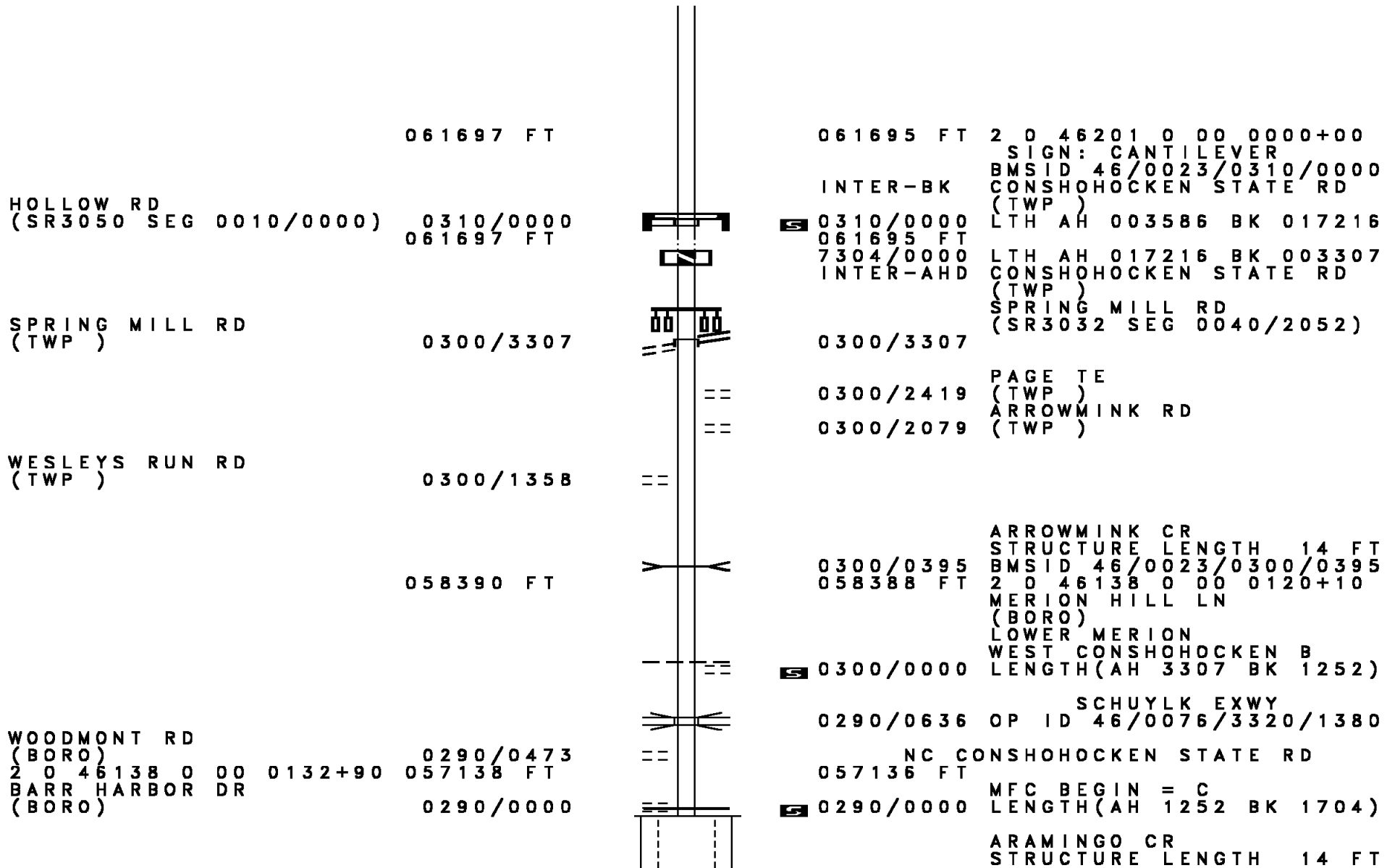
DIR: B TOTAL LEN: 14.262 MI. DIST: 06-4 SR: 23
 LEFT MUN: LOWER MERION T RIGHT MUN: LOWER MERION T

	075301 FT		075299 FT	
			INTER-AHD	BALA AV
				(SR3061 SEG 0010/2552)
CONSHOHOCKEN STATE RD				MONTGOMERY AV
(TWP)	0360/1653			(TWP)
LC FROM CONSHOHOCKEN ST			0360/1653	
(CONN)	0360/1570			BALA AV
				(TWP)
			0360/1403	LC TO BALA AV
				(CONN)
			0360/1197	
				LODGES LN
2 0 46201 0 00 0119+50	073648 FT		0360/0028	(TWP)
LODGES LN			073646 FT	
(TWP)	0360/0000			LENGTH (AH 1653 BK 2275)
			0360/0000	PENARTH RD
				(TWP)
			0350/1956	DERWEN RD
				(TWP)
			0350/1578	LEVERING MILL RD
				(TWP)
			0350/1116	
PRINCETON RD				
(TWP)	0350/0768			
OVERHILL RD				
(TWP)	0350/0401			



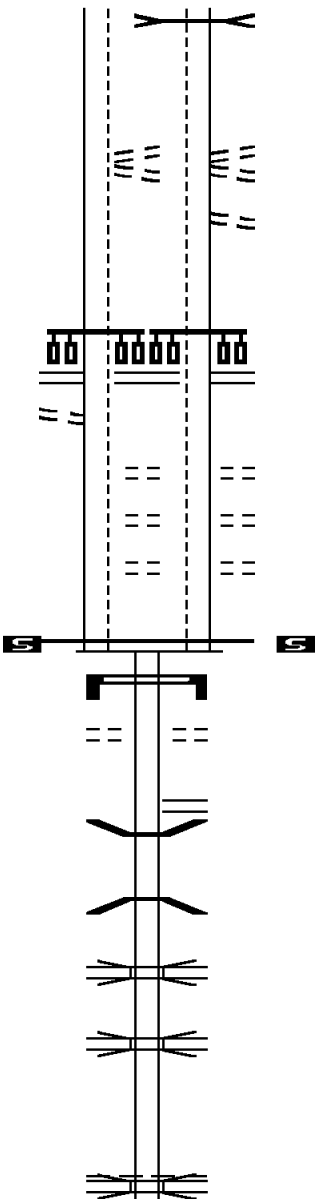
DIR: B TOTAL LEN: 14.262 MI. DIST: 06-4 SR: 23
 LEFT MUN: LOWER MERION T RIGHT MUN: LOWER MERION T

AMHERST RD (TWP)	0350/0053 071373 FT	==	071371 FT	2 0 46201 0 00 0096+93 AMHERST RD (TWP)
		==	5 0350/0000	LENGTH(AH 2275 BK 0977) DARTMOUTH RD
		==	0340/0601	(TWP) ROCKHILL RD
		==	0340/0360	(TWP)
CORNELL RD (TWP)	0340/0182 2 0 46201 0 00 0086+83 070396 FT	==	070394 FT	
ROCKHILL RD (SR3052 SEG 0010/0000)	0340/0000	==	5 0340/0000	MFC BEGIN = D LENGTH(AH 0977 BK 1519)
		==	0330/0203	BMS EN 46/0023/0330/0184 2 0 46201 0 00 0073+47 GULLEY RUN
	068877 FT	==	0330/0184 068875 FT	BMSBG 46/0023/0330/0184 2 0 46201 0 00 0071+01 MANAYUNK RD
		==	5 0330/0000	LENGTH(AH 1519 BK 3594) RIGHTERS MILL RD
		==	0320/3167	(TWP)
MARY WATERS FORD RD (TWP)	0320/2914	==		
HILLCREST RD (TWP)	0320/2288	==		
		==		WOODBINE AV (TWP)
		==	0320/1464	
2 0 46201 0 00 0035+86 065283 FT		==	065281 FT	
CENTENNIAL RD (TWP)	0320/0000	==	5 0320/0000	LENGTH(AH 3594 BK 3586) CENTENNIAL RD
		==	0310/3443	(TWP)
PENSHURST LN (TWP)	0310/2885	==		HAGYS FORD RD (TWP)
		==	0310/2551	



DIR: B TOTAL LEN: 14.262 MI. DIST: 06-4 SR: 23
 LEFT MUN: WEST CONSHOHOCKEN B RIGHT MUN: WEST CONSHOHOCKEN B

NC CRAWFORD AV
 SPRING GARDEN ST
 (BORO)
 MOOREHEAD AV
 (BORO)
 0281/1185
 FAYETTE ST
 (SR3016 SEG 0051/1142)
 (SR3016 SEG 0050/1154)
 MATSONFORD RD
 (SR3016 SEG 0051/1142)
 (SR3016 SEG 0050/1154)
 0281/0875
 FROM 3016/0051 SH
 (CONN)
 0281/0727
 FORD ST
 (BORO)
 0281/0711
 GEORGE ST
 (BORO)
 0281/0493
 WILLIAM ST
 (BORO)
 0281/0261
 2 0 46138 0 01 0024+41 055424 FT
 MFC BEGIN = C
 LENGTH(AH 1714 BK 3039) 0281/0000
 BARR HARBOR DR
 (PRDR)
 0270/2472



0280/1689 BMSID 46/0023/0280/1689
 SPRING GARDEN ST
 (BORO)
 NC CRAWFORD AV
 MOOREHEAD AV
 (BORO)
 0280/1200 FROM 3016/0050 SH
 (CONN)
 0280/0980 FAYETTE ST
 (SR3016 SEG 0050/1154)
 (SR3016 SEG 0051/1142)
 MATSONFORD RD
 (SR3016 SEG 0051/1142)
 (SR3016 SEG 0050/1154)
 0280/0869
 FORD ST
 (BORO)
 0280/0711 GEORGE ST
 (BORO)
 0280/0490 WILLIAM ST
 (BORO)
 0280/0257
 055432 FT 2 0 46138 0 01 0024+41
 MFC BEGIN = C
 LENGTH(AH 1704 BK 3039)
 SIGN: CANTILEVER
 0280/0000 BMSID 46/0023/0270/2851
 0270/2851 BULLOCK AV
 (BORO)
 0270/2472
 BALLIGOMINGO RD
 (SR3037 SEG 0022/3437)
 0270/1820 BMSEN 46/0023/0270/1681
 0270/1735 0 0 0000 0 00 0000+00
 GULPH MILLS CREEK
 0270/1681 BMSBG 46/0023/0270/1681
 UTILITY PIPE
 0270/0835 OP ID 46/0023/0270/0835
 MID CTY EXWY (SB)
 0270/0100 OP ID 46/0476/0165/1166
 052393 FT 2 0 46138 0 01 0057+28
 MID CTY EXWY (NB)
 OP ID 46/0476/0164/1055
 NC FRONT ST
 WEST CONSHOHOCKEN
 UPPER MERION T

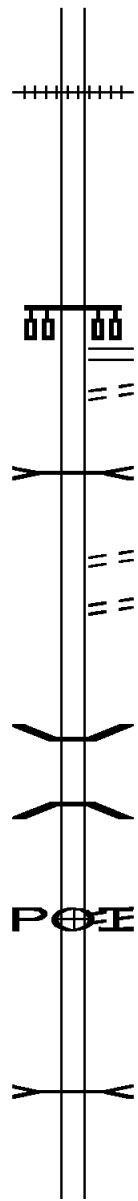
052385 FT

DIR: B TOTAL LEN: 14.262 MI. DIST: 06-4 SR: 23
 LEFT MUN: WEST CONSHOHOCKEN B RIGHT MUN: WEST CONSHOHOCKEN B

048961 FT

045111 FT

042796 FT



0270/0000 LENGTH(AH 3039 BK 3424)
 0260/2273 (AAR 870121X)#TRKS 01
 048969 FT 2 0 46138 0 01 0091+52
 SWEDELAND RD
 (SR0320 SEG 0060/2581)
 0260/0000 LENGTH(AH 3424 BK 3850)
 TO 0320/0060 SH
 0250/3749 (CONN)
 MATSUNK RUN
 STRUCTURE LENGTH 14 FT
 0250/3593 BMSID 46/0023/0250/3593
 THIRD ST
 (TB67)
 B ST
 0250/2149 (TB61)
 0250/0627 BMSEN 46/0023/0250/0586
 0 0 00000 0 00 0000+00
 UPPER MERION AND PLY RR
 0250/0586 BMSBG 46/0023/0250/0586
 045119 FT 1 0 00225 0 01 0150+65
 (APRA) GLASGOW INC QUAR
 PRDR MCCOY QUARRY RD
 (PRDR)
 0250/0000 LENGTH(AH 3850 BK 2315)
 BURIED TRIB SCHUYLKILL
 STRUCTURE LENGTH 16 FT
 0240/0808 BMSID 46/0023/0240/0808
 042804 FT 1 0 00225 0 01 0174+00
 NC SCHUYLKILL RIVER RD
 FOURTH ST

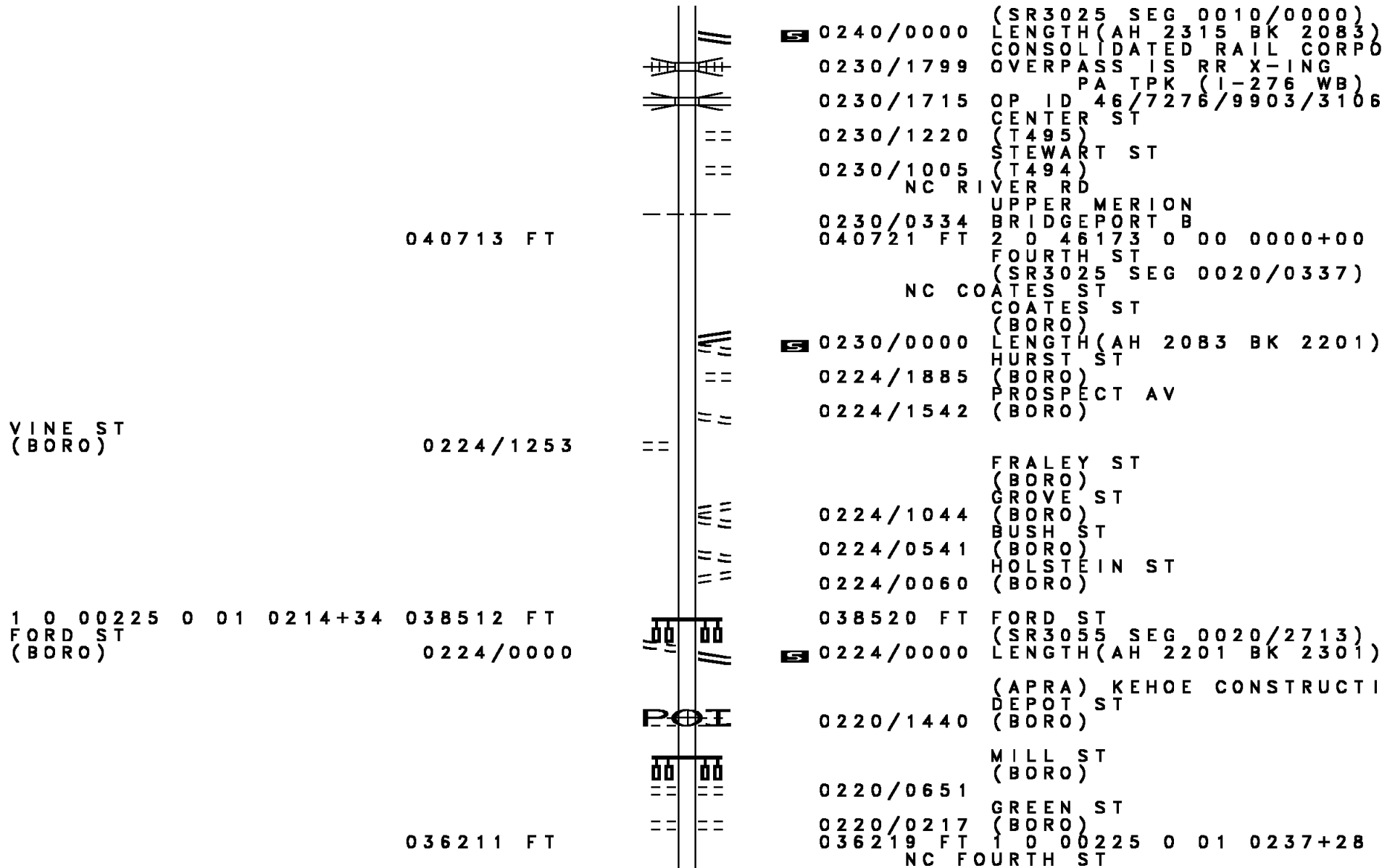
EXTRACT DATE: 12/21/2020
PRINT DATE: 12/23/2020

ROADWAY MANAGEMENT SYSTEM
SLD COUNTY/SR - ANNUAL PRINT

PAGE NUMBER: 7
COUNTY: MONTGOMERY

DIR: B TOTAL LEN: 14.262 MI.
LEFT MUN: UPPER MERION T

DIST: 06-4 SR: 23
RIGHT MUN: UPPER MERION T



DIR: B TOTAL LEN: 14.262 MI. DIST: 06-4 SR: 23
 LEFT MUN: UPPER MERION T RIGHT MUN: UPPER MERION T

(T423)	0180/1393	==			
FAIRVIEW RD					
(T422)	0180/0808	==			
2 0 46136 0 00 0166+55	029331 FT			029339 FT	
DOROTHY DR					
(T414)	0180/0000	==		0180/0000	LENGTH(AH 2572 BK 0641)
	028690 FT			028698 FT	2 0 46136 0 00 0158+22
					HENDERSON RD
					(SR3029 SEG 0040/0000)
				0170/0000	LENGTH(AH 0641 BK 1724)
				0160/0724	NORTH GATE RD
					(T324)
MURPHY DR					
(TWP)	0160/0538	==			
HANSEN RD					
(T205)	0160/0340	==			
2 0 46136 0 00 0141+33	026966 FT			026974 FT	
MARK LN					
(T204)	0160/0000	==		0160/0000	LENGTH(AH 1724 BK 1686)
					PRINCE FREDERICK ST
				0150/1077	(T320)
				0150/0787	KEEBLER RD
					(T300)
	025280 FT			0150/0023	BMSB 46/0023/0150/0000
				025288 FT	2 0 46136 0 00 0124+79
					ABRAMS RUN
				0150/0000	BMSBG 46/0023/0150/0000
					LENGTH(AH 1686 BK 3000)
CALEY RD				0140/2081	GENERAL KNOX RD
(T200)	0140/2081	==	==		(T308)
COVERED BRIDGE RD					
(T202)	0140/1568	==			
				0140/0895	GENERAL SCOTT RD
					(T313)
	022280 FT			022288 FT	2 0 46136 0 00 0094+62
					GENERAL STEUBEN RD
					(T312)
				0140/0000	LENGTH(AH 3000 BK 2553)

DIR: B TOTAL LEN: 14.262 MI. DIST: 06-4 SR: 23
 LEFT MUN: UPPER MERION T RIGHT MUN: UPPER MERION T

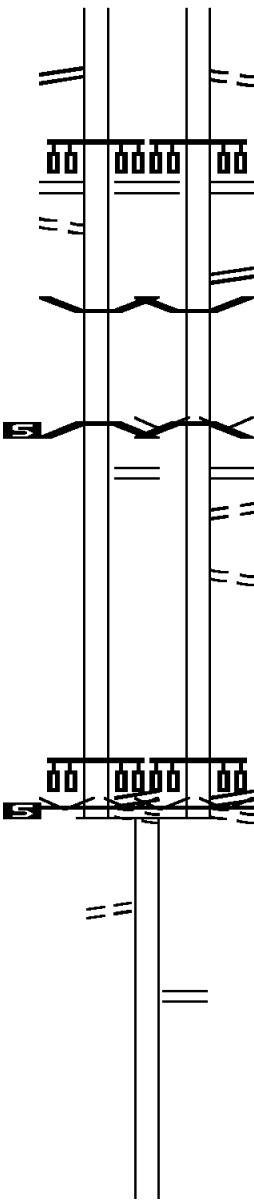
RAMP D RD
 (SR8001 SEG 0250/0000) 0071/0680
 RAMP B RD
 (SR8001 SEG 0010/0890)
 RAMP C RD
 (SR8001 SEG 0510/1030)
 FROM 8001/0010 SH
 (CONN)

BMS EN 46/0023/0070/0000 0071/0212
 2 0 46136 0 00 0004+51 013679 FT
 COUNTY LINE EXPRESSWAY
 BMSBG 46/0023/0070/0000
 LENGTH(AH 1980 BK 0457) 0071/0000
 RAMP A RD
 (SR8001 SEG 0750/0000) 0061/0335

2 0 46136 0 00 0002+82 013222 FT
 VILLAGE: V.F. NAT' PRK
 GULPH RD
 (SR3039 SEG 0120/1564)
 NC VALLEY FORGE RD

OUTER LINE DR
 (PARK)
 MFC BEGIN = C
 LENGTH(AH 0457 BK 1347) 0061/0000

TROOPER RD
 (TWP)
 0050/0150
 011875 FT



0070/0720 FROM 8001/0510 SH
 (CONN)
 RAMP B RD
 (SR8001 SEG 0010/0890)
 RAMP C RD
 (SR8001 SEG 0510/1030)
 0070/0495
 0070/0400

0070/0335 RAMP G RD
 (SR8001 SEG 0500/0000)
 0070/0212 BMS EN 46/0023/0070/0000
 013679 FT 2 0 46136 0 00 0004+51

VILLAGE: UPPER MERION T
 COUNTY LINE EXPRESSWAY
 BMSBG 46/0023/0070/0000
 LENGTH(AH 1980 BK 0457) 0070/0000
 RAMP A RD
 (SR8001 SEG 0750/0000)
 TO 8001/0750 SH

(CONN)
 FROM 3039/0120 SH
 (CONN)
 0060/0340 2 0 46136 0 00 0002+82
 0060/0265 VILLAGE: V.F. NAT'L PRK
 013222 FT GULPH RD
 (SR3039 SEG 0120/1564)
 NC VALLEY FORGE RD

OUTER LINE DR
 (PARK)
 MFC BEGIN = C
 LENGTH(AH 0457 BK 1347) 0060/0000

011875 FT 1 0 00201 0 00 0118+40
 COUNTY LINE RD
 (SR3022 SEG 0024/3211)
 LENGTH(AH 1347 BK 3936)

DIR: B TOTAL LEN: 14.262 MI. DIST: 06-4 SR: 23
 LEFT MUN: UPPER MERION T RIGHT MUN: UPPER MERION T

007939 FT

007939 FT 1 0 00201 0 00 0079+00
 HUNTINGDONS RD
 (PARK)
 0030/0000 LENGTH(AH 3936 BK 1443)

006496 FT

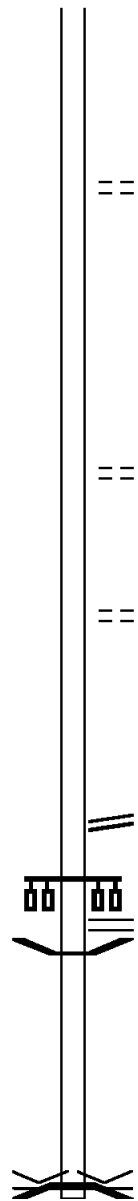
006496 FT 1 0 00201 0 00 0059+61
 0024/0000 LENGTH(AH 1443 BK 2872)

003624 FT

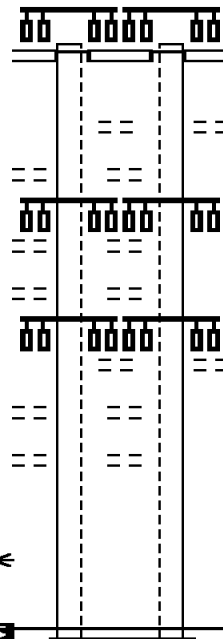
0020/0966 NORTH INNER LINE DR
 (PARK)
 003624 FT 1 0 00201 0 00 0035+73
 INNER LINE SPUR RD
 (PARK)
 0020/0000 LENGTH(AH 2872 BK 3624)

000000 FT

0010/0952 GULPH RD
 (SR3031 SEG 0010/0000)
 VALLEY CREEK RD
 (SR0252 SEG 0014/2825)
 0010/0295
 0010/0067 BMSEN 46/0023/0010/0000
 000000 FT 1 0 00201 0 00 0000+00
 VILLAGE: V F NAT'L PARK
 NC VA VALLEY FORGE PARK RD
 * REF-BK VALLEY FORGE RD
 (SR0023 SEG 0530/2860)
 VALLEY CREEK
 BMSBG 46/0023/0010/0000
 MFC BEGIN = C
 BK-CHESTER (15)
 0010/0000 LENGTH(AH 3624 BK 0000)



AH-PHILADELPHIA (67) 002299 FT
 CITY AV INTER-AHD
 (SR0001 SEG 0011/0000)
 HAVERFORD RD
 (SR3043 SEG 0011/0000)
 (SR3043 SEG 0010/0000)
 HAVERFORD AV
 (SR3018 SEG 0010/0000)
 SEVENTYSIXTH ST 0011/2299
 (CITY) 0011/1635
 ROCK GLEN RD 0011/1575
 (TWP)
 TRENT RD 0011/1328
 (TWP)
 HENLEY RD 0011/1083
 (TWP)
 SEVENTYSEVENTH ST 0011/0910
 (CITY)
 OVERBROOK PY 0011/0353
 (TWP)
 ROLLING RD 0011/0078
 (TWP)
 1 0 00719 0 00 0064+11 000000 FT
 NC CITY AV
 TOWNSHIP LINE RD REF-BK *
 (SR0001 SEG 0411/1335)
 MFC BEGIN = B
 LENGTH(AH 2299 BK 0000) 0011/0000



002312 FT
 INTER-AHD CITY AV
 (SR0001 SEG 0010/0000)
 HAVERFORD RD
 (SR3043 SEG 0011/0000)
 (SR3043 SEG 0010/0000)
 HAVERFORD AV
 (SR3018 SEG 0010/0000)
 SEVENTYSIXTH ST 0010/2312
 (CITY) 0010/1644
 ROCK GLEN RD 0010/1589
 (TWP)
 TRENT RD 0010/1349
 (TWP)
 HENLEY RD 0010/1095
 (TWP)
 SEVENTYSEVENTH ST 0010/0921
 (CITY)
 OVERBROOK PY 0010/0356
 (TWP)
 ROLLING RD 0010/0084
 (TWP)
 000000 FT 1 0 00719 0 00 0064+11
 NC CITY AV
 * REF-BK TOWNSHIP LINE RD
 (SR0001 SEG 0410/1335)
 MFC BEGIN = B
 BK-DELAWARE (23)
 LENGTH(AH 2312 BK 0000)