

Straight Line Diagram

(Including Drain Pipes)

**Perry
50**

January 2021

This document was produced by the Pennsylvania Department of Transportation (PENNDOT) as an internal management tool for State maintained highways and is not to be used for other purposes. The printed information was compiled from the Department's computerized Roadway Management System (RMS) and is subject to change without notice. Use of any or all of the printed information for purposes other than those intended by the Department may not satisfy other accuracy and completeness requirements and the Department does not warrant that such printed information is accurate or complete.



December 30, 2020

Pennsylvania State Roads - Straight Line Diagrams

Contained within this document are the 2021 Pennsylvania Straight Line Diagram's (SLD's) for State Routes by county within a particular PennDOT district. At the end of each year, PennDOT takes a snapshot of its current SLD database and creates PDF files from the SLD snapshot. The SLD's are a graphical representation of State Routes (SR's) that PennDOT maintains. The information shown on the SLD's is generated from data found in PennDOT's Roadway Management System (RMS) database. The data from RMS is constantly being updated to match actual roadway inventory data found on Pennsylvania's state highways. PennDOT's SR system is explained briefly in this document along with symbol definitions for each type of roadway feature or attribute found on the SLD. This PDF version of the SLD contains an individual county list of all state roads found in that county. The SR's found on the list are linked to the actual pages that show the individual SLD's. To find an SLD for a particular road that you want, simply point to that road on the SR index list and click on it to jump to the beginning page of that SLD.

If you have any questions or comments concerning information found in this document, please contact Colin McClenahan, [Roadway Inventory and Testing Unit](#), [Asset Management Division](#), [Bureau of Maintenance and Operations](#), by calling (717) 783-0172.

Additional information on state owned highways is available from your local PENNDOT Engineering District Office, RMS Unit, RMS Coordinator.

Straight Line Diagram Disclaimer: This document is for informational purposes only and may be viewed by anyone. No part of the information contained in this document may be altered or redistributed without prior written consent of PENNDOT. Straight Line Diagram information is provided "as is" without warranty of any kind, either expressed or implied. This information could include technical inaccuracies or errors of omission. Changes may be made periodically to the information herein.

Copyright © 2020 by the Commonwealth of Pennsylvania. All rights reserved.



Asset Management Division Mission Statement

To protect and preserve Pennsylvania's infrastructure by providing meaningful, timely, and accurate pavement and roadway management, design, standards, strategies, inventory and condition, as well as fair, consistent and efficient application of Commonwealth laws and regulations.

CUSTOMER SERVICE RATING FORM

Straight Line Diagram (SLD) – Customer Service Rating

As means to improve customer service, we would like you to rate the product/ service you have received, by circling a “grade” from “A” (excellent) to “E” (fail).

A **B** **C** **D** **E**

If your rating is not an “A,” please let us know what we could do better.

Name and Organization (optional)

Thank You.

(Fold along line, and tape or staple together before mailing)

(Cut along dashed line)

Bureau of Maintenance and Operations
Asset Management Division – BOMO Annex
907 Elmerton Avenue
Harrisburg, PA 17110
ATTN: Colin McClenahan

PENNSYLVANIA DEPARTMENT OF TRANSPORTATION
Bureau of Maintenance and Operations, Asset Management Division

Location Referencing System (LRS) – Definitions, Uses & Testing

The Department's LRS, implemented in 1987, is the mechanism to designate the State highway network, to define roadway lengths, locations, and route connectivity, and to serve as the basis for the collection, storage, and integration of roadway information.

An LRS key is a unique series of numbers that identifies the location of each point or feature along a State route. The fourteen digit number is an integral part of the Roadway Management System (RMS) where roadway data is stored. 07/4016/0100/0857 is an example of an LRS key, which identifies County (CO) = 07, State Route (SR) = 4016, Segment (SEG) = 0100, and Offset = 0857.

County (CO)

Each of Pennsylvania's sixty-seven counties is identified by a number.

Name	#	Name	#	Name	#	Name	#
Adams	1	Clinton	18	Lackawanna	35	Potter	52
Allegheny	2	Columbia	19	Lancaster	36	Schuylkill	53
Armstrong	3	Crawford	20	Lawrence	37	Snyder	54
Beaver	4	Cumberland	21	Lebanon	38	Somerset	55
Bedford	5	Dauphin	22	Lehigh	39	Sullivan	56
Berks	6	Delaware	23	Luzerne	40	Susquehanna	57
Blair	7	Elk	24	Lycoming	41	Tioga	58
Bradford	8	Erie	25	McKean	42	Union	59
Bucks	9	Fayette	26	Mercer	43	Venango	60
Butler	10	Forest	27	Mifflin	44	Warren	61
Cambria	11	Franklin	28	Monroe	45	Washington	62
Cameron	12	Fulton	29	Montgomery	46	Wayne	63
Carbon	13	Greene	30	Montour	47	Westmoreland	64
Centre	14	Huntingdon	31	Northampton	48	Wyoming	65
Chester	15	Indiana	32	Northumberland	49	York	66
Clarion	16	Jefferson	33	Perry	50	Philadelphia	67
Clearfield	17	Juniata	34	Pike	51		

State Route (SR)

State Routes (SR's) are identified by four-digit numbers. SR numbers are assigned as follows:

- | | |
|--|-----------|
| 1. Traffic Routes: Routes designated as Interstates, US or PA Routes | 0001-0999 |
| 2. Quadrant Routes (Non-Traffic Routes) | 1001-4999 |
| 3. Relocated Traffic Routes | 6000-6999 |
| 4. Turned Back, Abandoned, or Null Routes | 7000-7999 |
| 5. Interchanges | 8001-8999 |
| 6. WYE's | 9101-9199 |
| 7. Rest Areas | 9201-9299 |
| 8. Truck Escape Ramps | 9301-9399 |
| 9. Others | 9401-9499 |

Even/Odd Convention: Even numbers are typically given to SR's in the East/West direction, and odd numbers to SR's that run North/South. This convention applies to Interstate Routes (except those that are Beltways or Spurs), and Quadrant Routes. This convention may or may not apply to PA or US Traffic Routes.

Hierarchy: If two or more traffic routes occupy the same section of roadway, the SR number is based on the "higher" type route, according to the following hierarchy. If the traffic routes are the same hierarchy class, then the SR number is assigned the lower numbered traffic route (Figure 1).

1. Interstates
2. U.S. Routes
3. PA Routes
4. Quadrant Routes



FIGURE 1

Other Numbering Conventions:

1. The first digit of a quadrant route is based on which quadrant of the county the route is located, as shown in the following diagram (Figure 2).
2. The last three digits of a Relocated Traffic Route are the same as the Traffic Route that was relocated.
3. Interchanges are numbered sequentially. Odd numbers are given to interchanges along SR's in the North/South direction; even numbers are given to interchanges along SR's in the East/West direction (Figure 3).
4. WYE's are given odd numbers if the connecting SR is odd numbered, and even numbers if the connecting SR is even numbered.
5. Rest Areas or Truck Escape Ramps are given odd numbers if they connect to the Southbound or Westbound side of an SR, and even numbers if they connect to the Northbound or Eastbound side.

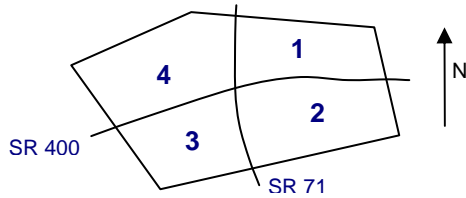


FIGURE 2

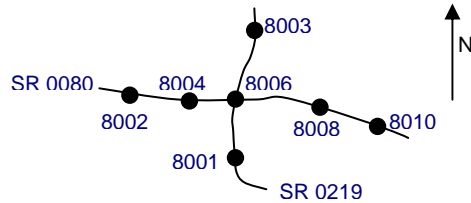


FIGURE 3

Segment (SEG)

State routes are divided into segments, which are approximately one-half mile long, and are identified by a four-digit number. Segment begin and end points are placed at physical features where possible. Segment numbers increase in the North or East direction, and typically by 10's (Figure 4). Segments are even numbered on undivided roadways, and in the Northbound or Eastbound direction of divided roadways. Segments are odd numbered in the Southbound or Westbound direction of divided roadways (Figure 5). Interstate segments are associated with the mile posts (Figure 6).

Undivided Roadways

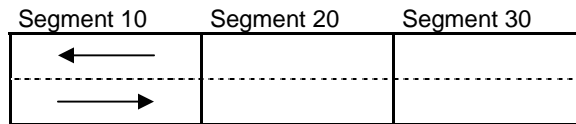


FIGURE 4

Divided Roadways



FIGURE 5

Interstate Roadways

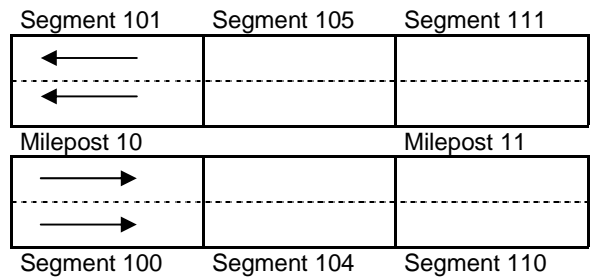


FIGURE 6

Turned Back, Abandoned, and Null Segments are given numbers in the range of 7000-7999. For two coincident State routes, the route with "lower" hierarchy is "nulled."

Segment numbering restarts on Traffic Routes at County boundaries, except Interstates (Figure 7).

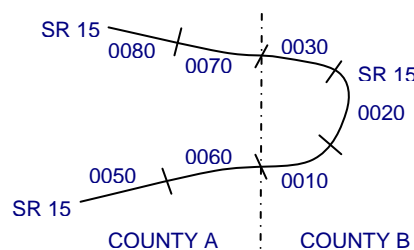


FIGURE 7

Offset

The offset, a subdivision of the segment, is the distance (in feet) from the beginning of the segment, expressed as a four-digit number. Offsets are measured in the increasing segment direction.

Segment Markers

Segment markers, which allow for easy identification of the LRS location on the State highway system, indicate the State route and segment number at the point that each segment is entered. If the beginning of a segment occurs at a physical feature, then the point of reference is at the physical feature and not the sign. At intersections, signs are used to identify beginning or ending State routes or segments.



Users of the LRS

Locations of all intersections, structures, and other points of interest are field verified and inventoried in the RMS. This information can be displayed on Straight Line Diagrams (SLD's) which can be viewed in the RMS, or hardcopy form. SLD books are refreshed and printed annually for distribution to the Department's District and County offices, as well as too many external entities.

A list of those within the Department that use the LRS to identify locations in the RMS and in the field includes personnel from the following organizations: Pavement Testing, County Maintenance, Traffic, Design, Surveys, Construction, Bridge, Permits, Crash Review, Planning and Programming, Posted & Bonded Roads, Tort Liability, and Emergency Management.

Users outside the Department include: County & Municipal governments, County 911, Planning Commissions, Federal Highway Administration, State & Local Police, Local Emergency Management, Delivery Services (UPS, Fed Ex, etc.), Fire Departments, Utility Companies, Contractors, and Consultants.

Without segment markers located in the field, all of these users would have to rely solely on the SLD, which would be extremely cumbersome at best and impossible for some.

Verification, QA & QC

In order to assure that LRS information is indicated properly in the RMS, on SLD's, and in the field, LRS Quality Assurance (QA) and Quality Commitment (QC) programs are performed each year. The Bureau of Maintenance and Operations, Asset Management Division, Roadway Inventory & Testing Unit (RITU) performs all Statewide QC testing. Field verification and QA is also performed by RITS, except in Engineering Districts 2-0, 11-0, and 12-0, where it is done "in-house." Each Engineering District is responsible for its own LRS completeness and maintenance with respect to the RMS.

Twenty percent of each county is field tested annually as part of the QA program, and five percent of each county is tested for the annual QC program. The goal of the QC program is to maintain at least 90% accuracy between the RMS and the actual field locations of highway features. Annual QC ratings are developed and reported to the Engineering Districts.

Field testing is performed by two-person teams (a permanent employee that operates the test, and a temporary employee that drives the device) with the use of vans equipped with an on-board computer and a Data Measurement Subsystem. Testing is typically performed during the months of April through November.

Vehicle location and roadway features are displayed on the van's computer screen in SLD format, and the software accepts operator inputs verifying or modifying roadway feature locations, as well as comments. Though the system can function at greater speed, test speeds are typically less than 25 mph to ensure accuracy.

There are five categories of information that is verified and/or modified:

1. State Route Length
2. Segment Length
3. Roadway Geometry (lane count, pavement & shoulder types & widths)
4. Intersecting Feature Location (intersections & bridges)
5. Segment Marker Location

STRAIGHT LINE DIAGRAM (SLD) ANNUAL REFRESH ATTRIBUTE KEY PAGE 1 OF 2

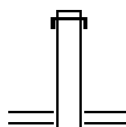
 SEGMENT MARKER	 AHEAD LEFT INTER STATE OWNED	 RAILROAD CROSSING	 INTERSTATE MILEPOST
 TURNBACK	 AHEAD LEFT INTER NON-STATE	 RAILROAD OVER-PASS	 MFC BEGIN
 NULL	 AHEAD RIGHT INTE STATE OWNED	 OVER-PASS	 MUNICIPAL BOUNDARY
 UNDIVIDED HIGHWAY	 AHEAD RIGHT INTE NON-STATE	 BRIDGE END	 VILLAGE BEGIN
 PHYSICALLY DIVIDED	 BACK LEFT INTER STATE OWNED	 BRIDGE BEGIN	AH - LENGTH FORWARD TO NEXT SEGMENT BEGIN BK - LENGTH BACKWARD TO PREVIOUS SEGMENT BEGIN
 PAINT DIVIDED	 BACK LEFT INTER NON-STATE	 TUNNEL	
 INTERSECTION AHEAD	 BACK RIGHT INTER STATE OWNED	 SIGN STRUCTURE	MFC - MAINTENANCE FUNCTIONAL CLASS A = INTERSTATE EXPRESSWAY AND/OR PRINCIPLE ARTERIAL C = MINOR ARTERIAL D = COLLECTOR E = LOCAL ACCESS F = INTERCHANGE RAMP
 INTERSECTION BACK	 BACK RIGHT INTER NON-STATE	 P3 BRIDGE	
 REFERENCE AHEAD/BACK	 T-LEFT INTERSEC STATE OWNED	 RETAINING WALL	
 DIVIDED CONNECTOR	 T-LEFT INTERSEC NON-STATE	 BRIDGE/CULVERT UNDER FILL	NULL AND TURNBACK SEGMENTS ARE DISPLAYED IN THE DEPARTMENT'S ROADWAY MANAGEMENT SYSTEM (RMS) AS 100 FEET IN LENGTH. ACTUAL SEGMENT AND SECTION LENGTHS MAY VARY SIGNIFICANTLY
 CROSS INTERSEC STATE OWNED	 T-RIGHT INTERSEC STATE OWNED	 PIPE (STAMPP)	
 CROSS INTERSEC NON-STATE	 T-RIGHT INTERSEC NON-STATE	 ROTARY INTERSEC	

EXTRACT DATE: 12/21/2020 ROADWAY MANAGEMENT SYSTEM PAGE NUMBER: 395
 PRINT DATE: 12/23/2020 SLD COUNTY/SR - ANNUAL PRINT COUNTY: PERRY

DIR: B TOTAL LEN: .102 MI. DIST: 08-9 SR: 9415
 LEFT MUN: LIVERPOOL TOWNSHIP T RIGHT MUN: LIVERPOOL TOWNSHIP T

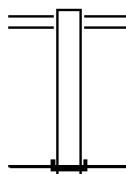
000540 FT

000289 FT



000540 FT
 INTER-AHD SUSQUEHANNA TR
 0020/0251 (SR0011 SEG 0591/0215)
 000289 FT 2 0 00000 0 00 0011+40
 SR 0104 SH
 (SR0104 SEG 0010/0342)
 0020/0000 LENGTH(AH 0251 BK 0289)

000000 FT



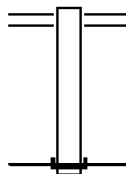
SR 0104 SH
 0010/0289 (SR0104 SEG 0010/0362)
 000000 FT 2 0 00000 0 00 0010+00
 NC JU GHANDLE X RD
 INTER-BK SUSQUEHANNA TR
 (SR0011 SEG 0591/0335)
 MFC BEGIN = F
 0010/0000 LENGTH(AH 0289 BK 0000)

EXTRACT DATE: 12/21/2020 ROADWAY MANAGEMENT SYSTEM PAGE NUMBER: 394
 PRINT DATE: 12/23/2020 SLD COUNTY/SR - ANNUAL PRINT COUNTY: PERRY

DIR: N TOTAL LEN: .080 MI. DIST: 08-9 SR: 9413
 LEFT MUN: LIVERPOOL TOWNSHIP T RIGHT MUN: LIVERPOOL TOWNSHIP T

000420 FT

000000 FT

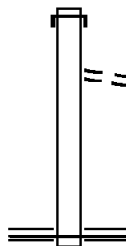


000420 FT SUSQUEHANNA TR
 (SR0011 SEG 0531/0303)
 0010/0420 (SR0011 SEG 0530/0297)
 000000 FT 2 0 00000 0 00 0010+00
 NC JU GHANDLE W
 INTER-BK SUSQUEHANNA TR
 (SR0011 SEG 0531/0592)
 MFC BEGIN = F
 0010/0000 LENGTH(AH 0420 BK 0000)

EXTRACT DATE: 12/21/2020 ROADWAY MANAGEMENT SYSTEM PAGE NUMBER: 393
 PRINT DATE: 12/23/2020 SLD COUNTY/SR - ANNUAL PRINT COUNTY: PERRY
 DIR: N TOTAL LEN: .054 MI. DIST: 08-9 SR: 9411
 LEFT MUN: LIVERPOOL B RIGHT MUN: LIVERPOOL B

000285 FT

000000 FT



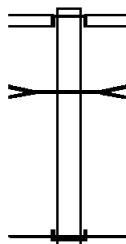
000285 FT
 INTER-AHD SUSQUEHANNA TR
 0010/0285 (SR0011 SEG 0481/2354)
 FRONT ST
 0010/0066 (TWP)
 000000 FT 2 0 00000 0 00 0010+00
 NC JU GHANDLE V
 SUSQUEHANNA TR
 (SR0011 SEG 0480/2543)
 (SR0011 SEG 0481/2550)
 MFC BEGIN = F
 0010/0000 LENGTH(AH 0285 BK 0000)

EXTRACT DATE: 12/21/2020 ROADWAY MANAGEMENT SYSTEM PAGE NUMBER: 392
 PRINT DATE: 12/23/2020 SLD COUNTY/SR - ANNUAL PRINT COUNTY: PERRY

DIR: N TOTAL LEN: .062 MI. DIST: 08-9 SR: 9409
 LEFT MUN: BUFFALO TOWNSHIP T RIGHT MUN: BUFFALO TOWNSHIP T

000326 FT

000000 FT

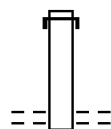


000326 FT
 INTER-AHD ORCHARD RD
 (T507)
 HUNTERS VALLEY RD
 0010/0326 (SR0034 SEG 0640/2677)
 TR. SUSQUE R
 STRUCTURE LENGTH 12 FT
 0010/0266 BMSID 50/0011/0460/0955
 000000 FT 2 0 00000 0 00 0010+00
 NC JU GHANDLE U RD
 INTER-BK SUSQUEHANNA TR
 (SR0011 SEG 0461/1166)
 MFC BEGIN = F
 0010/0000 LENGTH(AH 0326 BK 0000)

DIR: N TOTAL LEN: .133 MI. DIST: 08-9 SR: 9407
 LEFT MUN: BUFFALO TOWNSHIP T RIGHT MUN: BUFFALO TOWNSHIP T

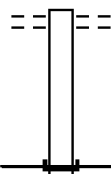
000704 FT

000367 FT



000704 FT
 INTER-AHD SUSQUEHANNA TR
 0020/0337 (SR0011 SEG 0431/2625)
 000367 FT 0 0 00000 0 00 0000+00
 CHERRY RD
 (T559)
 0020/0000 LENGTH(AH 0337 BK 0367)

000000 FT

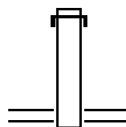


0010/0367 CHERRY RD
 (T559)
 000000 FT 0 0 00000 0 00 0000+00
 NC JU GHANDLE F RD
 INTER-BK SUSQUEHANNA TR
 (SR0011 SEG 0431/2653)
 MFC BEGIN = F
 0010/0000 LENGTH(AH 0367 BK 0000)

DIR: S TOTAL LEN: .140 MI. DIST: 08-9 SR: 9405
 LEFT MUN: BUFFALO TOWNSHIP T RIGHT MUN: BUFFALO TOWNSHIP T

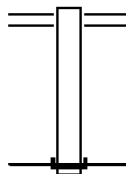
000737 FT

000384 FT



000737 FT
 INTER-AHD SUSQUEHANNA TR
 0020/0353 (SR0011 SEG 0401/1750)
 000384 FT 0 0 00000 0 00 0000+00
 BUCKS VALLEY RD
 (SR1020 SEG 0020/1476)
 0020/0000 LENGTH(AH 0353 BK 0384)

000000 FT



0010/0384 BUCKS VALLEY RD
 (SR1020 SEG 0020/1476)
 000000 FT 0 0 00000 0 00 0000+00
 NC JU GHANDLE C RD
 INTER-BK SUSQUEHANNA TR
 (SR0011 SEG 0401/1836)
 MFC BEGIN = F
 0010/0000 LENGTH(AH 0384 BK 0000)

EXTRACT DATE: 12/21/2020 ROADWAY MANAGEMENT SYSTEM PAGE NUMBER: 389
PRINT DATE: 12/23/2020 SLD COUNTY/SR - ANNUAL PRINT COUNTY: PERRY

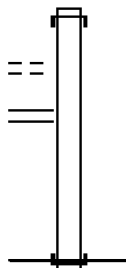
DIR: S TOTAL LEN: .118 MI. DIST: 08-9 SR: 9403
LEFT MUN: BUFFALO TOWNSHIP T RIGHT MUN: BUFFALO TOWNSHIP T

TO 0011/0381 SH
(CONN)
SUSQUEHANNA TR
(SR0011 SEG 0380/1615)

000623 FT

0010/0330

0010/0320
000000 FT



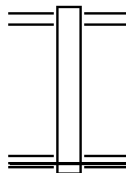
000623 FT
INTER-AHD SUSQUEHANNA TR
0010/0623 (SR0011 SEG 0381/1336)

000000 FT 0 0 00000 0 00 0000+00
NC JU GHANDLE B RD
INTER-BK SUSQUEHANNA TR
(SR0011 SEG 0381/1906)
MFC BEGIN = F
0010/0000 LENGTH(AH 0623 BK 0000)

EXTRACT DATE: 12/21/2020 ROADWAY MANAGEMENT SYSTEM PAGE NUMBER: 388
 PRINT DATE: 12/23/2020 SLD COUNTY/SR - ANNUAL PRINT COUNTY: PERRY

DIR: E TOTAL LEN: .104 MI. DIST: 08-9 SR: 9402
 LEFT MUN: HOWE TOWNSHIP T RIGHT MUN: HOWE TOWNSHIP T

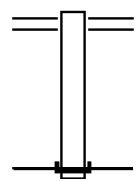
000550 FT
 000000 FT



000550 FT RED HILL RD
 0010/0550 (SR0034 SEG 0480/0503)
 000000 FT 0 0 00000 0 00 0000+00
 NC PARK AND RIDE RD
 RED HILL RD
 (SR0034 SEG 0480/0642)
 MFC BEGIN = F
 0010/0000 LENGTH(AH 0550 BK 0000)

EXTRACT DATE: 12/21/2020 ROADWAY MANAGEMENT SYSTEM PAGE NUMBER: 387
 PRINT DATE: 12/23/2020 SLD COUNTY/SR - ANNUAL PRINT COUNTY: PERRY
 DIR: S TOTAL LEN: .096 MI. DIST: 08-9 SR: 9401
 LEFT MUN: WATTS T RIGHT MUN: WATTS T

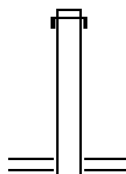
000509 FT
 000000 FT



000509 FT SUSQUEHANNA TR
 (SR0011 SEG 0330/2225)
 0010/0509 (SR0011 SEG 0331/2204)
 000000 FT 0 0 00000 0 00 0000+00
 NC JU GHANDLE A RD
 INTER-BK SUSQUEHANNA TR
 (SR0011 SEG 0331/2598)
 MFC BEGIN = F
 0010/0000 LENGTH(AH 0509 BK 0000)

DIR: S TOTAL LEN: .676 MI. DIST: 08-9 SR: 8011
 LEFT MUN: GREENWOOD TOWNSHIP T RIGHT MUN: GREENWOOD TOWNSHIP T

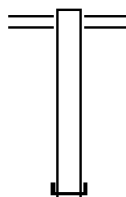
003568 FT



003568 FT
 INTER-AHD WILLIAM PENN HW
 0750/0679 (SR0022 SEG 0050/2529)

002889 FT

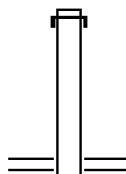
002889 FT 1 0 01033 2 09 0000+00
 NC RAMP E-1 RD
 MARKET ST
 (SR1015 SEG 0250/0000)
 0750/0000 LENGTH(AH 0679 BK 1061)



0500/1061 MARKET ST
 (SR1015 SEG 0250/1031)

001828 FT

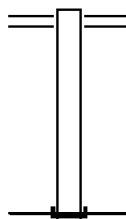
001828 FT 1 0 01033 2 10 0000+00
 NC RAMP E-2 RD
 INTER-BK WILLIAM PENN HW
 (SR0022 SEG 0051/1992)
 0500/0000 LENGTH(AH 1061 BK 0896)



INTER-AHD WILLIAM PENN HW
 0250/0896 (SR0022 SEG 0041/2329)

000932 FT

000932 FT 1 0 01033 2 12 0000+00
 NC RAMP E-4 RD
 MARKET ST
 (SR1015 SEG 0250/1508)
 0250/0000 LENGTH(AH 0896 BK 0932)



0010/0932 MARKET ST
 (SR1015 SEG 0250/0559)

000000 FT

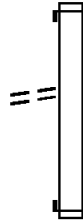
000000 FT 1 0 01033 2 11 0013+44
 NC RAMP E-3 RD
 INTER-BK WILLIAM PENN HW
 (SR0022 SEG 0050/0570)
 MFC BEGIN = F
 0010/0000 LENGTH(AH 0932 BK 0000)

DIR: S TOTAL LEN: .690 MI. DIST: 08-9 SR: 8009
 LEFT MUN: HOWE TOWNSHIP T RIGHT MUN: HOWE TOWNSHIP T

FROM 0034/0470 SH
 (CONN)

003644 FT

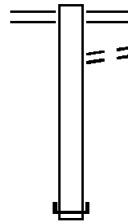
0750/0158
 002738 FT



003644 FT
 INTER-AHD 28TH DIVISION HW
 0750/0906 (SR0022 SEG 0150/0770)

002738 FT 1 0 01033 2 03 0017+48
 NC RAMP D-1 RD
 INTER-BK CARLISLE ST
 (SR0034 SEG 0470/1290)
 0750/0000 LENGTH(AH 0906 BK 0719)

002019 FT

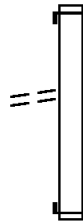


0500/0719 CARLISLE ST
 (SR0034 SEG 0480/0240)
 TO 0034/0480 SH
 0500/0647 (CONN)

002019 FT 1 0 01033 2 04 0000+00
 NC RAMP D-2 RD
 INTER-BK 28TH DIVISION HW
 (SR0022 SEG 0161/0477)
 0500/0000 LENGTH(AH 0719 BK 0910)

FROM 0034/0480 SH
 (CONN)

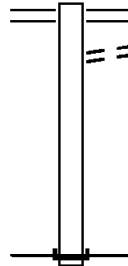
0250/0131
 001109 FT



INTER-AHD 28TH DIVISION HW
 0250/0910 (SR0022 SEG 0141/0839)

001109 FT 1 0 01033 2 06 0017+65
 NC RAMP D-3 RD
 INTER-BK CARLISLE ST
 (SR0034 SEG 0480/0267)
 0250/0000 LENGTH(AH 0910 BK 1109)

000000 FT

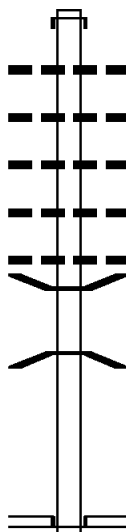


0010/1109 RED HILL RD
 (SR0034 SEG 0470/1307)
 TO 0034/0470 SH
 0010/1014 (CONN)

000000 FT 1 0 01033 2 05 0015+79
 NC RAMP D-4 RD
 INTER-BK 28TH DIVISION HW
 (SR0022 SEG 0140/0072)
 MFC BEGIN = F
 0010/0000 LENGTH(AH 1109 BK 0000)

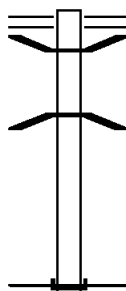
DIR: N TOTAL LEN: .574 MI. DIST: 08-9 SR: 8007
 LEFT MUN: BUFFALO TOWNSHIP T RIGHT MUN: BUFFALO TOWNSHIP T

003033 FT



003033 FT
 INTER-AHD WILLIAM PENN HW
 0750/2175 (SR0022 SEG 0230/2186)
 012 " DIA CIRC CONCR
 0750/1907 LEN=0033 INSTALLED UNKN
 018 " DIA CIRC CONCR
 0750/1475 LEN=0038 INSTALLED UNKN
 018 " DIA CIRC CONCR
 0750/1064 LEN=0030 INSTALLED UNKN
 018 " DIA CIRC CONCR
 0750/0712 LEN=0025 INSTALLED UNKN
 030 " DIA CIRC CONCR
 0750/0236 LEN=0020 INSTALLED UNKN
 0750/0105 BMSSEN 50/8007/0750/0085
 1 0 00275 0 01 0233+78
 BOARD RUN
 0750/0085 BMSBG 50/8007/0750/0085
 000858 FT 1 0 00275 0 01 0202+19
 NC RAMP C-1 RD
 MEADOW GROVE RD
 INTER-BK JUNIATA PY
 (SR1020 SEG 0010/0000)
 (SR1015 SEG 0040/0000)
 0750/0000 LENGTH(AH 2175 BK 0858)

000858 FT

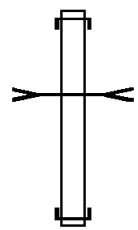


MEADOW GROVE RD
 0500/0858 (SR1020 SEG 0010/0444)
 0500/0727 BMSSEN 50/8007/0500/0650
 1 0 01033 2 00 0010+74
 BOARD RUN
 0500/0705 BMSBG 50/8007/0500/0650
 000000 FT 1 0 01033 2 00 0000+00
 NC RAMP C-2 RD
 INTER-BK WILLIAM PENN HW
 (SR0022 SEG 0231/0971)
 MFC BEGIN = F
 0500/0000 LENGTH(AH 0858 BK 0000)

000000 FT

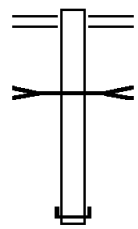
DIR: E TOTAL LEN: .422 MI. DIST: 08-9 SR: 8005
 LEFT MUN: WATTS T RIGHT MUN: WATTS T

002228 FT



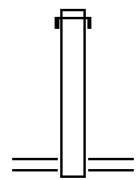
002228 FT
 INTER-AHD WILLIAM PENN HW
 0750/0423 (SR0022 SEG 0280/1009)
 TR JUNIATA R
 STRUCTURE LENGTH 10 FT
 0750/0217 BMSID 50/0022/0280/0847
 001805 FT 1 0 00000 0 00 0000+00
 NC TO 22 EB RAMP RD
 INTER-BK HUGGINS RD
 (SR1028 SEG 0010/0000)
 0750/0000 LENGTH(AH 0423 BK 0655)

001805 FT



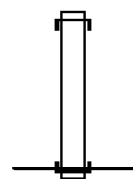
0500/0655 HUGGINS RD
 (SR1028 SEG 0010/0244)
 TR JUNIATA R
 STRUCTURE LENGTH 10 FT
 0500/0530 BMSID 50/0022/0280/0847
 001150 FT 1 0 01033 0 00 0000+00
 NC RAMP B-1 RD
 INTER-BK WILLIAM PENN HW
 (SR0022 SEG 0281/0699)
 0500/0000 LENGTH(AH 0655 BK 0769)

001150 FT



INTER-AHD WILLIAM PENN HW
 0250/0769 (SR0022 SEG 0271/1861)
 000381 FT 1 0 01033 2 01 0000+00
 NC RAMP B-2 RD
 HUGGINS RD
 (SR1028 SEG 0010/0244)
 0250/0000 LENGTH(AH 0769 BK 0381)

000381 FT

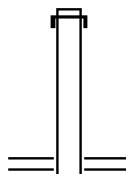


INTER-AHD HUGGINS RD
 0010/0381 (SR1028 SEG 0010/0000)
 000000 FT 1 0 00000 0 00 0000+00
 NC FROM 22 EB RAMP RD
 INTER-BK WILLIAM PENN HW
 (SR0022 SEG 0280/0203)
 MFC BEGIN = F
 0010/0000 LENGTH(AH 0381 BK 0000)

000000 FT

DIR: N TOTAL LEN: .423 MI. DIST: 08-9 SR: 8001
 LEFT MUN: DUNCANNON B RIGHT MUN: DUNCANNON B

002236 FT

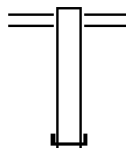


002236 FT
 INTER-AHD SUSQUEHANNA TR
 0750/0626 (SR0011 SEG 0210/1025)

001610 FT

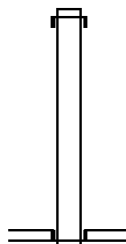
001610 FT 1 0 00030 2 03 0000+00
 NC ON RAMP RD
 MARKET ST
 (SR0274 SEG 0760/3745)
 0750/0000 LENGTH(AH 0626 BK 0405)

001205 FT



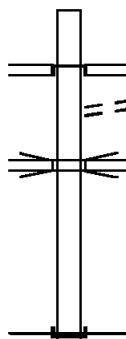
0500/0405 BLOOMFIELD RD
 (SR0274 SEG 0760/3612)
 001205 FT 1 0 00030 2 02 0000+00
 NC OF RAMP RD
 INTER-BK SUSQUEHANNA TR
 (SR0011 SEG 0211/0903)
 0500/0000 LENGTH(AH 0405 BK 0352)

000853 FT



INTER-AHD SUSQUEHANNA TR
 0250/0352 (SR0011 SEG 0201/0793)
 000853 FT 1 0 00030 2 00 0000+00
 NC VA LLEY ST RAMP RD
 SUSQUEHANNA AV
 (SR2009 SEG 0010/0000)
 INN RD
 (T310)
 INTER-BK MOUNTAIN ST
 (T522)
 0250/0000 LENGTH(AH 0352 BK 0853)

000000 FT



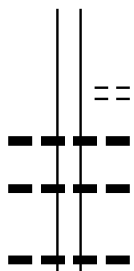
INTER-AHD FISHER ST
 (T523)
 SUSQUEHANNA AV
 0010/0853 (SR2009 SEG 0010/0405)
 TO 2009/0010 SH
 0010/0759 (CONN)
 US 11&15 (NB)
 0010/0640 OP ID 50/0011/0200/1230
 000000 FT 1 0 00030 2 01 0000+00
 NC F I SHER ST RAMP RD
 INTER-BK SUSQUEHANNA TR
 (SR0011 SEG 0200/0735)
 MFC BEGIN = F
 0010/0000 LENGTH(AH 0853 BK 0000)

DIR: B TOTAL LEN: 11.917 MI. DIST: 08-9 SR: 4010
 LEFT MUN: JUNIATA TOWNSHIP T RIGHT MUN: JUNIATA TOWNSHIP T

Location	Segment ID	Length (FT)	Material	Length (IN)	Year
	0220/0844		024 " DIA CIR PLASTIC	LEN=0030	INSTALLED 1997
	054783 FT	054783	2 0 50035 0 02 0176+97		
	0220/0000		018 " DIA CIRC CONCR	LEN=0087	INSTALLED UNKN
LITTLE BUFFALO STATE PS (PARK)	0210/2940		STATE PARK RD		
GILL HILL RD (SR1011 SEG 0040/0000)	0210/2636		(SR1011 SEG 0040/0000)		
	0210/2449		060 " DIA CIRC CONCR	LEN=0100	INSTALLED UNKN
LAKEVIEW RD (T423)	0210/2100				
	0210/0966		054 " DIA CIRC CONCR	LEN=0090	INSTALLED UNKN
	0210/0357		018 " DIA CIRC CONCR	LEN=0090	INSTALLED UNKN
	050949 FT	050949	2 0 50035 0 01 0139+58		
	0210/0000		018 " DIA CIRC CONCR	LEN=0080	INSTALLED UNKN
	0200/1845		048 " DIA CIRC CONCR	LEN=0110	INSTALLED UNKN
	0200/1179		015 " DIA CIRC CONCR	LEN=0110	INSTALLED UNKN
	0200/0669		054 " DIA CIRC CONCR	LEN=0110	INSTALLED UNKN
	0200/0499		054 " DIA CIRC CONCR	LEN=0110	INSTALLED UNKN
	048972 FT	048972	2 0 50035 0 01 0119+49		
	0200/0000		054 " DIA CIRC CONCR	LEN=0110	INSTALLED UNKN
	0190/1978		015 " DIA CIRC CONCR	LEN=0110	INSTALLED UNKN
	0190/1152		066 " DIA CIRC CONCR	LEN=0100	INSTALLED UNKN
BLACKHILL RD (T408)	0190/1067				
	0190/1000		048 " DIA CIRC CONCR	LEN=0100	INSTALLED UNKN
	0190/0084		048 " DIA CIRC CONCR	LEN=0100	INSTALLED UNKN

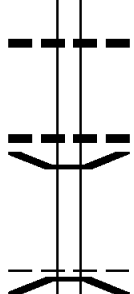
DIR: B TOTAL LEN: 11.917 MI. DIST: 08-9 SR: 4010
 LEFT MUN: JUNIATA TOWNSHIP T RIGHT MUN: JUNIATA TOWNSHIP T

046574 FT



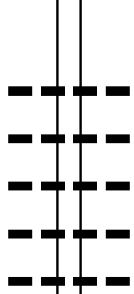
046574 FT 2 0 50035 0 01 0095+51
 SWIMMING POOL RD
 (PARK)
 S 0190/0000 LENGTH(AH 2398 BK 2326)
 0180/2042 018 "DIA CIRC METAL
 LEN=0032 INSTALLED UNKN
 0180/1720 014"H 23"W ELLIP METAL
 LEN=0032 INSTALLED UNKN
 0180/1111 036 "DIA CIRC CONCR
 LEN=0040 INSTALLED UNKN

044248 FT



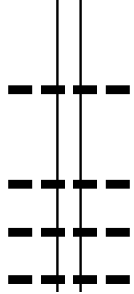
0180/0407 018 "DIA CIRC CONCR
 LEN=0040 INSTALLED UNKN
 044248 FT 2 0 50035 0 01 0072+25
 S 0180/0000 LENGTH(AH 2326 BK 1332)
 018 "DIA CIRC CONCR
 0170/1188 LEN=0080 INSTALLED UNKN
 0170/0925 BMS 50/4010/0170/0876
 2 0 50035 0 01 0067+92
 LIT. BUFF. CK.
 BMSBG 50/4010/0170/0876
 JUNIATA TOWNSHIP
 CENTRE TOWNSHIP T
 0170/0876

042916 FT



042916 FT 2 0 50035 0 01 0059+16
 S 0170/0000 LENGTH(AH 1332 BK 2938)
 014"H 23"W ELLIP METAL
 0160/2526 LEN=0032 INSTALLED UNKN
 018 "DIA CIR PLASTIC
 0160/2128 LEN=0030 INSTALLED 1997
 014"H 23"W ELLIP METAL
 0160/1671 LEN=0032 INSTALLED UNKN
 018 "DIA CIR PLASTIC
 0160/1191 LEN=0030 INSTALLED 1997
 024 "DIA CIRC METAL
 0160/0697 LEN=0030 INSTALLED UNKN

039978 FT



039978 FT 2 0 50035 0 01 0029+54
 S 0160/0000 LENGTH(AH 2938 BK 2954)
 018 "DIA CIR PLASTIC
 0150/2541 LEN=0033 INSTALLED UNKN
 015 "DIA CIRC METAL
 0150/1526 LEN=0025 INSTALLED UNKN
 015 "DIA CIRC CONCR
 0150/1165 LEN=0030 INSTALLED UNKN
 013"H 17"W ELLIP METAL
 0150/0865 LEN=0030 INSTALLED UNKN

EXTRACT DATE: 12/21/2020
PRINT DATE: 12/23/2020

ROADWAY MANAGEMENT SYSTEM
SLD COUNTY/SR - ANNUAL PRINT

PAGE NUMBER: 377
COUNTY: PERRY

DIR: B TOTAL LEN: 11.917 MI.
LEFT MUN: CENTRE TOWNSHIP T

DIST: 08-9 SR: 4010
RIGHT MUN: CENTRE TOWNSHIP T

Stationing	Notes	Object ID	Description
037024 FT		0150/0332	013"H 17"W ELLIP METAL LEN=0040 INSTALLED UNKN
		0150/0050	052"H 77"W ELLIP METAL LEN=0050 INSTALLED UNKN
		037024 FT	2 0 50035 0 00 0000+00 COLD STORAGE RD (SR4005 SEG 0060/0178)
			NC LI INTER-BK LITTLE BUFFALO RD COLD STORAGE RD (SR4005 SEG 0060/0178)
037024 FT		0150/0000	LTH AH 002954 BK 000100
		037024 FT	7142/0000
	COLD STORAGE RD (SR4005 SEG 0060/0602)	0140/2213	INTER-AHD COLD STORAGE RD (SR4005 SEG 0060/0602)
		0140/1831	015 "DIA CIRC CONCR LEN=0026 INSTALLED UNKN
		0140/0941	015 "DIA CIRC CONCR LEN=0030 INSTALLED UNKN
		0140/0584	030 "DIA CIRC CONCR LEN=0038 INSTALLED UNKN
		0140/0030	018 "DIA CIRC CONCR LEN=0026 INSTALLED UNKN
034811 FT		034811 FT	2 0 50048 0 00 0125+47
		0140/0000	LENGTH(AH 2213 BK 2594)
		0130/1949	024 "DIA CIR PLASTIC LEN=0034 INSTALLED 2003
		0130/1347	018 "DIA CIR PLASTIC LEN=0035 INSTALLED 2004
		0130/0885	018 "DIA CIRC METAL LEN=0030 INSTALLED UNKN
032217 FT		032217 FT	2 0 50048 0 00 0099+66
		0130/0000	LENGTH(AH 2594 BK 2389)
		0120/2284	015 "DIA CIRC CONCR LEN=0029 INSTALLED UNKN
		0120/1811	BMSBN 50/4010/0120/1795 2 0 50048 0 00 0093+72
		0120/1795	LUTMUN RUN BMSBG 50/4010/0120/1795 CHURCH RD
		0120/1612	(T372)
		0120/1208	018 "DIA CIRC METAL LEN=0034 INSTALLED UNKN
		0120/0521	018 "DIA CIRC METAL LEN=0028 INSTALLED UNKN

EXTRACT DATE: 12/21/2020
PRINT DATE: 12/23/2020

ROADWAY MANAGEMENT SYSTEM
SLD COUNTY/SR - ANNUAL PRINT

PAGE NUMBER: 376
COUNTY: PERRY

DIR: B TOTAL LEN: 11.917 MI.
LEFT MUN: CENTRE TOWNSHIP T

DIST: 08-9 SR: 4010
RIGHT MUN: CENTRE TOWNSHIP T

Stationing	Right of Way	Material	Length	Notes
029828 FT	0120/0254	015" DIA CIRC CONCR	LEN=0028	INSTALLED UNKN
	029828 FT	2 0 50048 0 00 0075+77		
	0120/0000	LENGTH(AH 2389 BK 2779)		
	0110/2251	015" DIA CIRC CONCR	LEN=0030	INSTALLED UNKN
	0110/1838	015"H 21"W ELLIP METAL	LEN=0038	INSTALLED UNKN
	0110/1273	018" DIA CIR PLASTIC	LEN=0040	INSTALLED 2003
	0110/0726	013"H 17"W ELLIPTICAL*	LEN=0036	INSTALLED UNKN
	0110/0374	030" DIA CIRC CONCR	LEN=0033	INSTALLED UNKN
	0110/0179	024" DIA CIR PLASTIC	LEN=0030	INSTALLED UNKN
2 0 50048 0 00 0050+07 027049 FT BUTTONWOOD RD (T372)	027049 FT			
	0110/0000	LENGTH(AH 2779 BK 2416)		
	0100/2343	CENTRE TOWNSHIP JUNIATA TOWNSHIP T		
	0100/2199	JUNIATA TOWNSHIP T CENTRE TOWNSHIP T		
	0100/2174	036" DIA CIRC CONCR	LEN=0030	INSTALLED UNKN
	0100/1551	015" DIA CIRC CONCR	LEN=0025	INSTALLED UNKN
	0100/0668	015" DIA CIRC CONCR	LEN=0025	INSTALLED UNKN
	0100/0159	018" DIA CIR PLASTIC	LEN=0040	INSTALLED UNKN
024633 FT	024633 FT	2 0 50048 0 00 0025+71		
	0100/0000	LENGTH(AH 2416 BK 2571)		
	0090/2163	036" DIA CIRC CONCR	LEN=0035	INSTALLED UNKN
	0090/1650	015" DIA CIRC CONCR	LEN=0025	INSTALLED UNKN
	0090/1191	015" DIA CIRC CONCR	LEN=0030	INSTALLED UNKN
	0090/0789	036" DIA CIRC CONCR	LEN=0034	INSTALLED UNKN
	0090/0576	015" DIA CIRC CONCR	LEN=0040	INSTALLED UNKN
022062 FT	022062 FT	2 0 50048 0 00 0000+00		
	0090/0000	MANNSVILLE RD (SR4003 SEG 0060/1838)	LENGTH(AH 2571 BK 3343)	
		018" DIA CIR PLASTIC		

DIR: B TOTAL LEN: 11.917 MI. DIST: 08-9 SR: 4010
 LEFT MUN: CENTRE TOWNSHIP T RIGHT MUN: CENTRE TOWNSHIP T

	0080/2850	LEN=0035	INSTALLED	2007
		018 "DIA	CIR PLASTIC	
	0080/2528	LEN=0035	INSTALLED	2007
		015 "DIA	CIRC CONCR	
	0080/1808	LEN=0036	INSTALLED	UNKN
		024 "DIA	CIR PLASTIC	
	0080/1505	LEN=0040	INSTALLED	2007
		015 "DIA	CIR PLASTIC	
	0080/1007	LEN=0030	INSTALLED	2007
		018 "DIA	CIR PLASTIC	
	0080/0734	LEN=0030	INSTALLED	2007
		015 "DIA	CIR PLASTIC	
018719 FT	0080/0361	LEN=0035	INSTALLED	2007
	018719 FT	2 0 50011	0 00 0396+51	
		DUNKLEBERGER RD		
		(T368)		
	0080/0000	LENGTH(AH 3343 BK 2593)		
		030 "DIA	CIR PLASTIC	
	0070/2239	LEN=0040	INSTALLED	2007
		CENTRE TOWNSHIP		
		SAVILLE T		
	0070/1395	018 "DIA	CIR PLASTIC	
	0070/1394	LEN=0030	INSTALLED	2007
		018 "DIA	CIR PLASTIC	
	0070/1144	LEN=0035	INSTALLED	1997
		024 "DIA	CIR PLASTIC	
	0070/0715	LEN=0038	INSTALLED	2007
		015 "DIA	CIRC METAL	
	0070/0018	LEN=0029	INSTALLED	UNKN
016126 FT	016126 FT	2 0 50011	0 00 0369+13	
	0070/0000	LENGTH(AH 2593 BK 2975)		
		024 "DIA	CIR PLASTIC	
	0060/2804	LEN=0040	INSTALLED	2007
		015 "DIA	CIRC METAL	
	0060/2285	LEN=0031	INSTALLED	UNKN
		015 "DIA	CIR PLASTIC	
	0060/1562	LEN=0033	INSTALLED	UNKN
		015 "DIA	CIR PLASTIC	
	0060/1382	LEN=0032	INSTALLED	2007
		015 "DIA	CIR PLASTIC	
	0060/0828	LEN=0035	INSTALLED	2007
		024 "DIA	CIR PLASTIC	
	0060/0361	LEN=0044	INSTALLED	2007
		018 "DIA	CIR PLASTIC	
013151 FT	0060/0147	LEN=0045	INSTALLED	2007
	013151 FT	2 0 50011	0 00 0339+38	

DIR: B TOTAL LEN: 11.917 MI. DIST: 08-9 SR: 4010
 LEFT MUN: SAVILLE T RIGHT MUN: SAVILLE T

2 0 50011 0 00 0316+02 010815 FT
 FOOSE RIDGE RD
 (T356) 0050/0000

008750 FT

Station	Length	Material	Year
0060/0000	2975	BK 2336	
0050/2183	0030	018" DIA CIR PLASTIC	1997
0050/2132	0030	015" DIA CIR PLASTIC	1997
0050/1519	0034	018" DIA CIR PLASTIC	UNKN
0050/1414	0035	015" DIA CIR PLASTIC	2007
0050/1198	0033	015" DIA CIR PLASTIC	2007
0050/0895	0033	015" DIA CIR PLASTIC	2007
0050/0459	0035	036" H 53" W ELLIP METAL	2007
0050/0085	0036	JACKSON HOLLOW RD	UNKN
0050/0000	2336	BK 2065	
0040/2034	0036	024" DIA CIR PLASTIC	2007
0040/1490	0035	018" DIA CIR PLASTIC	2007
0040/1007	0031	018" DIA CIR PLASTIC	UNKN
0040/0959	0057	018" DIA CIR PLASTIC	2007
0040/0468	0035	018" DIA CIR PLASTIC	2007
0040/0000	2065	BK 2522	
0030/2386	0035	015" DIA CIR PLASTIC	2007
0030/2072	0030	024" DIA CIR PLASTIC	UNKN
0030/1880	0034	015" DIA CIR PLASTIC	UNKN
0030/1472	0033	015" DIA CIR PLASTIC	2007
0030/1159	0031	015" DIA CIR PLASTIC	UNKN
0030/0243	0030	BMS EN 50/4010/0030/0227	
0030/0227	0030	TR. BUFF. CK. BMSBG 50/4010/0030/0227	

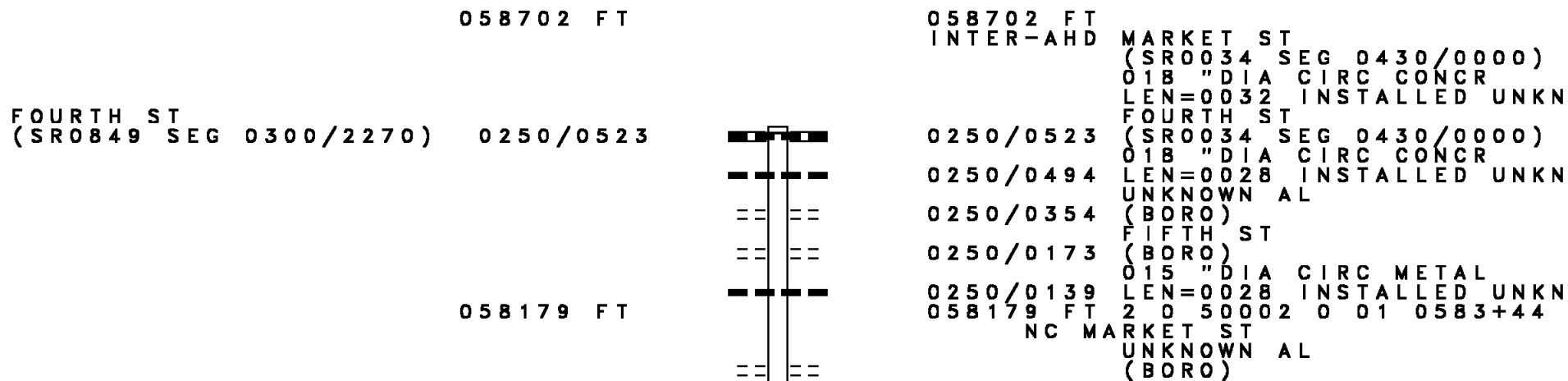
DIR: B TOTAL LEN: 11.917 MI. DIST: 08-9 SR: 4010
 LEFT MUN: SAVILLE T RIGHT MUN: SAVILLE T

2 0 50011 0 00 0270+15 006228 FT
 PEACH RIDGE RD
 (T349)

CLOUSE LN
 (T201)

==	0030/0070	(T348)	
---	0030/0038	018" DIA CIR PLASTIC	
---	006228 FT	LEN=0035	INSTALLED 2007
==	5 0030/0000	LENGTH(AH 2522 BK 3395)	
---	0020/2605	018" DIA CIR PLASTIC	
---	0020/2353	LEN=0031	INSTALLED UNKN
---	0020/1935	018" DIA CIR PLASTIC	
---	0020/1546	LEN=0031	INSTALLED UNKN
---	0020/1153	018" DIA CIR PLASTIC	
---	0020/0657	LEN=0034	INSTALLED UNKN
---	0020/0240	015" DIA CIR PLASTIC	
---	002833 FT	LEN=0030	INSTALLED 2006
---	5 0020/0000	2 0 50011 0 00 0235+75	
---	0010/2626	LEN=0035	INSTALLED 2007
---	0010/2236	024" DIA CIR PLASTIC	
---	0010/2060	LEN=0037	INSTALLED UNKN
---	0010/1868	018" DIA CIR PLASTIC	
---	0010/1675	LEN=0040	INSTALLED 2006
---	0010/1249	015" DIA CIRC METAL	
---	0010/1232	LEN=0037	INSTALLED UNKN
---	0010/0650	018" DIA CIR PLASTIC	
---	000000 FT	LEN=0033	INSTALLED 2007
---	000000 FT	2 0 50011 0 00 0207+42	
---	NC ER		
---	INTER-BK	LY RD	
---		VETERANS WY	
---		(SR0074 SEG 0260/0000)	
---		ROCK HOLLOW RD	
---		(T407)	
---		MFC BEGIN = D	
---	5 0010/0000	LENGTH(AH 2833 BK 0000)	

DIR: B TOTAL LEN: 11.118 MI. DIST: 08-9 SR: 4008
 LEFT MUN: NEWPORT B RIGHT MUN: NEWPORT B



DIR: B TOTAL LEN: 11.118 MI. DIST: 08-9 SR: 4008
 LEFT MUN: NEWPORT B RIGHT MUN: NEWPORT B

Location / Stationing	Segment ID	Length	Material / Notes
UNKNOWN AL (BORO)	0240/1046	0240/0000	LENGTH(AH 0523 BK 1458) 018 "DIA CIRC METAL
		0240/1072	LEN=0001 INSTALLED UNKN
		0240/1062	024 "DIA CIRC CONCR LEN=0018 INSTALLED UNKN
UNKNOWN AL (BORO)	0240/0942	018 "DIA CIRC METAL	LEN=0001 INSTALLED UNKN
	WALNUT ST (BORO)	0240/0764	018 "DIA CIRC CONCR
SIXTH ST (BORO)	0240/0737	LEN=0020	INSTALLED UNKN
	0240/0600	018 "DIA CIRC CONCR	LEN=0037 INSTALLED UNKN
056721 FT	0240/0358	2 0 50002 0 01 0568+80	NEWPORT OLIVER T
2 0 50002 0 01 0522+16 CEMETERY RD (T481)	0240/0000	LENGTH(AH 1458 BK 2559) 015 "DIA CIRC METAL	
	0230/2269	LEN=0035	INSTALLED UNKN
	0230/2004	LEGION RD (T456)	
	0230/1877	036 "DIA CIR PLASTIC	LEN=0060 INSTALLED 2001
	0230/1441	015 "DIA CIRC METAL	LEN=0040 INSTALLED UNKN
	0230/1122	018 "DIA CIR PLASTIC	LEN=0040 INSTALLED 2001
	0230/0695	018 "DIA CIR PLASTIC	LEN=0035 INSTALLED 2000
	0230/0132	015 "DIA CIRC METAL	LEN=0034 INSTALLED UNKN
	054162 FT	0230/0000	2 0 50002 0 01 0550+16
	0220/1543	LENGTH(AH 2559 BK 2105) 018 "DIA CIR PLASTIC	LEN=0035 INSTALLED UNKN
052057 FT	0220/0657	024 "DIA CIR PLASTIC	LEN=0036 INSTALLED UNKN
0220/0000	LENGTH(AH 2105 BK 1201) 015 "DIA CIR PLASTIC		
0210/0886	LEN=0036	INSTALLED UNKN	

DIR: B TOTAL LEN: 11.118 MI. DIST: 08-9 SR: 4008
 LEFT MUN: OLIVER T RIGHT MUN: OLIVER T

Stationing	Length	Material	Notes
050856 FT	0210/0020	018 " DIA CIR PLASTIC	LEN=0036 INSTALLED UNKN
	050856 FT	2 0 50002 0 01 0510+15	LENGTH(AH 1201 BK 3202)
	0210/0000	OLIVER JUNIATA TOWNSHIP T	
	0200/3189	015 " DIA CIR PLASTIC	LEN=0033 INSTALLED UNKN
	0200/3110	018 " DIA CIR PLASTIC	LEN=0036 INSTALLED UNKN
	0200/1820	015 " DIA CIRC METAL	LEN=0032 INSTALLED UNKN
	0200/1654	024 " DIA CIR PLASTIC	LEN=0035 INSTALLED UNKN
2 0 50002 0 01 0477+90 047654 FT	047654 FT	GILL HILL RD	(SR1011 SEG 0050/2200)
APPLE HOUSE RD (T422)	0200/0000	018 " DIA CIR PLASTIC	LEN=0033 INSTALLED UNKN
	0190/2327	018 " DIA CIR PLASTIC	LEN=0035 INSTALLED UNKN
	0190/1222	018 " DIA CIR PLASTIC	LEN=0033 INSTALLED UNKN
	0190/0638	018 " DIA CIR PLASTIC	LEN=0035 INSTALLED UNKN
2 0 50002 0 01 0443+33 044359 FT	044359 FT	LAKE VEI W RD	(T423)
NUMER RD (T424)	0190/0000	018 " DIA CIR PLASTIC	LEN=0030 INSTALLED UNKN
	042417 FT	2 0 50002 0 01 0423+91	LENGTH(AH 1942 BK 2346)
	0180/0000	018 " DIA CIR PLASTIC	LEN=0040 INSTALLED UNKN
	0170/2149	018 " DIA CIR PLASTIC	

DIR: B TOTAL LEN: 11.118 MI. DIST: 08-9 SR: 4008
 LEFT MUN: JUNIATA TOWNSHIP T RIGHT MUN: JUNIATA TOWNSHIP T

Street Name	Segment ID	Length (FT)	Material	Installation Date	Notes
	0170/1654		LEN=0064	INSTALLED	2005
	0170/0014		018" DIA CIR PLASTIC	LEN=0036	INSTALLED UNKN
040071 FT	040071 FT		2 0 50002 0 01 0400+45		
	0170/0000		LENGTH(AH 2346 BK 2333)		
	0160/1990		018" DIA CIR PLASTIC	LEN=0036	INSTALLED UNKN
	0160/1618		018" DIA CIR PLASTIC	LEN=0036	INSTALLED UNKN
RINGNECK DR (T375)	0160/0610				
037738 FT	037738 FT		2 0 50002 0 01 0377+12		
	0160/0000		GOUGH LN (T493)		
	0150/1992		LENGTH(AH 2333 BK 2663)		
STERLING LN (T494)	0150/1802		015"H 21"W ELLIP OTHER	LEN=0045	INSTALLED UNKN
	0150/1572		018" DIA CIR PLASTIC	LEN=0034	INSTALLED UNKN
	0150/1053		018" DIA CIR PLASTIC	LEN=0036	INSTALLED UNKN
	0150/0439		018" DIA CIR PLASTIC	LEN=0036	INSTALLED UNKN
035075 FT	0150/0127		018" DIA CIR PLASTIC	LEN=0036	INSTALLED UNKN
	035075 FT		2 0 50002 0 01 0350+71		
	0150/0000		LENGTH(AH 2663 BK 3201)		
	0140/2941		015" DIA CIR PLASTIC	LEN=0040	INSTALLED UNKN
	0140/2416		018" DIA CIR PLASTIC	LEN=0035	INSTALLED 1997
	0140/2304		018" DIA CIR PLASTIC	LEN=0035	INSTALLED UNKN
	0140/1784		018" DIA CIR PLASTIC	LEN=0045	INSTALLED 2001
	0140/1060		018" DIA CIR PLASTIC	LEN=0040	INSTALLED UNKN
			018" DIA CIRC METAL		

DIR: B TOTAL LEN: 11.118 MI. DIST: 08-9 SR: 4008
 LEFT MUN: JUNIATA TOWNSHIP T RIGHT MUN: JUNIATA TOWNSHIP T

MARKLESVILLE RD (SR4005 SEG 0090/0020)	0140/0790	0140/0817	LEN=0051 INSTALLED UNKN
		0140/0790	COLDSTORAGE RD (SR4005 SEG 0090/0020)
		0140/0537	015 "DIA CIR PLASTIC
2 0 50002 0 01 0318+70	031874 FT	031874 FT	LEN=0035 INSTALLED 2005
ORCHARD RD (T485)	0140/0000	5 0140/0000	LENGTH(AH 3201 BK 1962) 013"H 17"W ELLIP METAL
		0130/1620	LEN=0030 INSTALLED UNKN
			018 "DIA CIR PLASTIC
	029912 FT	0130/0135	LEN=0035 INSTALLED 2000
		029912 FT	2 0 50002 0 01 0299+08
		5 0130/0000	LENGTH(AH 1962 BK 2112)
		0120/1287	018 "DIA CIR PLASTIC
		0120/0963	LEN=0033 INSTALLED 2004
		0120/0821	018 "DIA CIR PLASTIC
		0120/0634	LEN=0036 INSTALLED 2004
		027800 FT	018 "DIA CIR PLASTIC
2 0 50002 0 01 0277+96	027800 FT	0120/0000	LEN=0033 INSTALLED 2004
ROBINSON RD (T400)	0120/0000	5 0120/0000	LENGTH(AH 2112 BK 3306)
		0110/3224	018 "DIA CIR PLASTIC
		0110/2049	LEN=0033 INSTALLED 2004
			018 "DIA CIRC CONCR
	024494 FT	024494 FT	LEN=0038 INSTALLED UNKN
		5 0110/0000	2 0 50002 0 00 0245+26 LENGTH(AH 3306 BK 2091)
		0100/1425	015 "DIA CIRC METAL
			LEN=0040 INSTALLED UNKN
			015 "DIA CIRC CONCR

DIR: B TOTAL LEN: 11.118 MI. DIST: 08-9 SR: 4008
 LEFT MUN: JUNIATA TOWNSHIP T RIGHT MUN: JUNIATA TOWNSHIP T

Stationing	Length	Material	Notes
022403 FT	0100/0210	015" DIA CIRC CONCR	LEN=0033 INSTALLED UNKN
	0100/0068	015" DIA CIRC CONCR	LEN=0006 INSTALLED UNKN
	022403 FT	2 0 50002 0 00	0224+35
	0100/0000		LENGTH(AH 2091 BK 1766)
020637 FT	020637 FT	2 0 50002 0 00	0206+69
			BUTTONWOOD RD
			(T372)
	0090/0000		LENGTH(AH 1766 BK 3112)
	0080/1708	015" DIA CIRC CONCR	LEN=0030 INSTALLED UNKN
	0080/1250	015" DIA CIRC CONCR	LEN=0037 INSTALLED UNKN
			JUNIATA TOWNSHIP
0175+57 017525 FT	0080/0429		SAVILLE T
	017525 FT		
	0080/0000		LENGTH(AH 3112 BK 3409)
	0070/3225	015" DIA CIRC CONCR	LEN=0040 INSTALLED UNKN
	0070/1826	018"H 24"W ELLIP METAL	LEN=0040 INSTALLED UNKN
	0070/1740	015" DIA CIRC CONCR	LEN=0033 INSTALLED UNKN
0070/0868	0070/0868		
014116 FT	0070/0474	015" DIA CIRC METAL	LEN=0040 INSTALLED UNKN
	014116 FT	2 0 50002 0 00	0141+48
			MANNVILLE RD
			(SR4003 SEG 0080/2758)
	0070/0000		LENGTH(AH 3409 BK 1612)
	0060/1540	013"H 17"W ELLIP METAL	LEN=0040 INSTALLED UNKN
	0060/0709	013"H 17"W ELLIP METAL	LEN=0035 INSTALLED UNKN
			015"H 21"W ELLIP METAL

2 0 50002 0 00
 FROG HOLLOW RD
 (T376)

SEAMAN LN
 (TWP)

DIR: B TOTAL LEN: 11.118 MI. DIST: 08-9 SR: 4008
 LEFT MUN: SAVILLE T RIGHT MUN: SAVILLE T

2 0 50002 0 00 0125+21 012504 FT
 ESHCOL RIDGE RD
 (T354) 0060/0000

0060/0113 LEN=0036 INSTALLED 2004
 012504 FT
 0060/0000 LENGTH(AH 1612 BK 2105)
 018 " DIA CIR PLASTIC
 0050/2042 LEN=0044 INSTALLED 2006
 015 " DIA CIR PLASTIC
 0050/1755 LEN=0035 INSTALLED 2005

010399 FT

0050/0715 015"H 21"W ELLIP METAL
 LEN=0035 INSTALLED UNKN
 0050/0334 015 " DIA CIRC METAL
 LEN=0041 INSTALLED UNKN
 010399 FT 2 0 50002 0 00 0104+16
 FOOSE RIDGE RD
 (T356)
 0050/0000 LENGTH(AH 2105 BK 2110)
 018 " DIA CIR PLASTIC
 0040/1934 LEN=0040 INSTALLED 1997
 018 " DIA CIR PLASTIC
 0040/1564 LEN=0050 INSTALLED 2004
 015 " DIA CIRC METAL
 0040/1270 LEN=0035 INSTALLED UNKN
 018 " DIA CIRC METAL
 0040/0830 LEN=0040 INSTALLED UNKN
 015 " DIA CIRC METAL
 0040/0377 LEN=0035 INSTALLED UNKN
 008289 FT

2 0 50002 0 00 0083+06 008289 FT
 HONEYSUCKLE HOLLOW RD
 (T429) 0040/0000
 TO HONEYSUCKLE HOLLOW R 0030/1990
 (CONN)

0040/0000 LENGTH(AH 2110 BK 2108)
 015 " DIA CIRC METAL
 0030/1930 LEN=0035 INSTALLED UNKN
 024 " DIA CIR PLASTIC
 0030/1467 LEN=0040 INSTALLED 2004
 015 " DIA CIRC METAL
 0030/1104 LEN=0035 INSTALLED UNKN
 018 " DIA CIR PLASTIC
 0030/0729 LEN=0036 INSTALLED 2004
 0030/0164 BMSSEN 50/4008/0030/0151
 2 0 50002 0 00 0063+49
 T. BUFFALO CK
 0030/0151 BMSBG 50/4008/0030/0151
 018 " DIA CIRC METAL
 0030/0084 LEN=0065 INSTALLED UNKN
 006181 FT 2 0 50002 0 00 0061+98
 JACOBS RD
 (T358)

006181 FT

DIR: B TOTAL LEN: 11.118 MI. DIST: 08-9 SR: 4008
 LEFT MUN: SAVILLE T RIGHT MUN: SAVILLE T

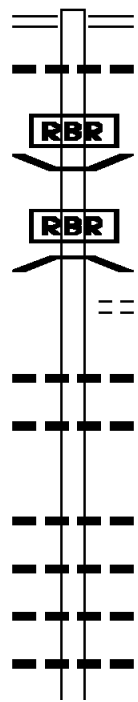
003724 FT

000000 FT

	0030/0000	LENGTH(AH 2108 BK 2457)
---	0020/1444	018 " DIA CIR PLASTIC LEN=0035 INSTALLED UNKN
---	0020/1064	018 " DIA CIR PLASTIC LEN=0032 INSTALLED 2004
---	0020/0837	018 " DIA CIR PLASTIC LEN=0035 INSTALLED UNKN
---	0020/0669	018 " DIA CIR PLASTIC LEN=0034 INSTALLED 2004
	003724 FT	2 0 50002 0 00 0037+24 PEACH RIDGE RD (T349)
==	0020/0000	LENGTH(AH 2457 BK 3724)
---	0010/3714	018 " DIA CIR PLASTIC LEN=0050 INSTALLED UNKN
---	0010/3387	018 " DIA CIR PLASTIC LEN=0030 INSTALLED UNKN
---	0010/3328	036 " DIA CIR PLASTIC LEN=0034 INSTALLED 2000
---	0010/3243	018 " DIA CIRC METAL LEN=0035 INSTALLED 2004
---	0010/2731	015 " DIA CIRC METAL LEN=0030 INSTALLED UNKN
---	0010/2108	024 " DIA CIR PLASTIC LEN=0037 INSTALLED 2000
---	0010/1981	015 " DIA CIRC METAL LEN=0030 INSTALLED UNKN
---	0010/1831	018 " DIA CIR PLASTIC LEN=0032 INSTALLED 2004
---	0010/1281	042 " DIA CIRC METAL LEN=0035 INSTALLED UNKN
---	0010/0663	BMS EN 50/4008/0010/0587 2 0 50002 0 00 0005+83 BUFFALO CRK.
---	0010/0587	BMS BG 50/4008/0010/0587 015 " DIA CIRC METAL
---	0010/0284	LEN=0034 INSTALLED UNKN 015 " DIA CIRC METAL
---	0010/0093	LEN=0031 INSTALLED UNKN
	000000 FT	2 0 50002 0 00 0000+00 NC MI DDLE RIDGE RD BUFFALO TRACE RD (SR0849 SEG 0030/0000) MFC BEGIN = D
---	0010/0000	LENGTH(AH 3724 BK 0000)

DIR: B TOTAL LEN: 4.046 MI. DIST: 08-9 SR: 4007
 LEFT MUN: TUSCARORA T RIGHT MUN: TUSCARORA T

021362 FT



021362 FT RACCOON VALLEY RD
 0100/1942 (SR0017 SEG 0450/0000)
 048"H 72"W PIPE ARCH
 0100/1780 LEN=0050 INSTALLED UNKN

0100/1529 BMS EN 50/4007/0100/1472
 2 0 50005 0 09 1157+33
 P3

0100/1472 RACCOON CREEK
 BMSBG 50/4007/0100/1472
 LITTLE CREEK DR
 0100/1313 (TWP)

0100/0661 018 " DIA CIR PLASTIC
 LEN=0034 INSTALLED UNKN
 018 " DIA CIR PLASTIC
 0100/0233 LEN=0038 INSTALLED UNKN
 019420 FT 2 0 50005 0 09 1142+58
 5 0100/0000 LENGTH(AH 1942 BK 1969)
 018 " DIA CIR PLASTIC
 0090/1694 LEN=0004 INSTALLED 2006
 018 " DIA CIR PLASTIC
 0090/1379 LEN=0035 INSTALLED UNKN
 030 " DIA CIR PLASTIC
 0090/1268 LEN=0040 INSTALLED 2006
 018 " DIA CIR PLASTIC
 0090/1185 LEN=0040 INSTALLED 2006
 018 " DIA CIR PLASTIC

019420 FT

DIR: B TOTAL LEN: 4.046 MI. DIST: 08-9 SR: 4007
 LEFT MUN: TUSCARORA T RIGHT MUN: TUSCARORA T

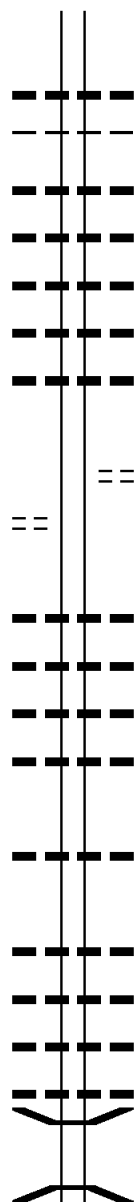
Stationing	Description	Item	Material	Status
0090/0901	LEN=0040	018 " DIA	CIR PLASTIC	INSTALLED 2006
0090/0213	LEN=0035	BMSSEN 50/4007/0090/0045		INSTALLED UNKN
0090/0084	2 0 50005 0 09 1125+02	BUCKWHEAT RD		
0090/0045	BMSBG 50/4007/0090/0045			
017451 FT	017451 FT	2 0 50005 0 09 1124+47	SUGAR RUN RD	
		(SR4006 SEG 0090/1070)		
		NC CR		
		INTER-BK	BUCKWHEAT RD	
		(SR4006 SEG 0090/1070)		
0090/0000	017451 FT	LTH AH 001969 BK 000100		
017451 FT	7080/0000	LTH AH 000100 BK 002761		
BUCKWHEAT RD	(SR4006 SEG 0090/0000)	INTER-AHD	BUCKWHEAT RD	
0070/2761	0070/2761	(SR4006 SEG 0090/0000)		
		015 " DIA	CIRC CONCR	
		LEN=0034		INSTALLED UNKN
		015 " DIA	CIRC CONCR	
		LEN=0033		INSTALLED UNKN
		024 " DIA	CIRC CONCR	
		LEN=0042		INSTALLED UNKN
		015 " DIA	CIRC CONCR	
		LEN=0034		INSTALLED UNKN
		018 " DIA	CIRC CONCR	
		LEN=0037		INSTALLED UNKN
		015 " DIA	CIRC CONCR	
		LEN=0037		INSTALLED UNKN
		015 " DIA	CIRC CONCR	
		LEN=0033		INSTALLED UNKN
014690 FT	014690 FT	2 0 50005 0 08 1094+69		
	0070/0000	LENGTH(AH 2761 BK 2451)		
		015 " DIA	CIRC CONCR	
		LEN=0034		INSTALLED UNKN
		015 " DIA	CIRC CONCR	
		LEN=0033		INSTALLED UNKN
		015 " DIA	CIRC CONCR	
		LEN=0040		INSTALLED UNKN
		018 " DIA	CIRC CONCR	
		LEN=0034		INSTALLED UNKN
		018 " DIA	CIR PLASTIC	
		LEN=0040		INSTALLED UNKN
		018 " DIA	CIR PLASTIC	
		LEN=0030		INSTALLED UNKN

PINENEEDLE DR
(T370)

0060/1893

DIR: B TOTAL LEN: 4.046 MI. DIST: 08-9 SR: 4007
 LEFT MUN: TUSCARORA T RIGHT MUN: TUSCARORA T

012239 FT



012239 FT	2 0 50005 0 08 1070+16
0060/0000	LENGTH(AH 2451 BK 2298)
0050/1740	036 " DIA CIRC CONCR
0050/1656	LEN=0024 INSTALLED 2006
0050/1191	TUSCARORA JUNIATA TOWNSHIP T
0050/0756	018 " DIA CIR PLASTIC
0050/0231	LEN=0035 INSTALLED UNKN
0050/0066	018 " DIA CIR PLASTIC
0050/0010	LEN=0035 INSTALLED UNKN
009941 FT	015 " DIA CIRC METAL
009941 FT	048 " DIA CIRC CONCR
009941 FT	LEN=0042 INSTALLED 2006
009941 FT	018 " DIA CIR PLASTIC
009941 FT	LEN=0068 INSTALLED 2006
0050/0000	2 0 50005 0 08 1047+18
0050/0000	POND RD (T491)
0050/0000	LENGTH(AH 2298 BK 2217)
0040/1296	018 " DIA CIR PLASTIC
0040/1077	LEN=0035 INSTALLED UNKN
0040/0562	018 " DIA CIRC CONCR
0040/0425	LEN=0030 INSTALLED UNKN
007724 FT	018 " DIA CIR PLASTIC
007724 FT	LEN=0040 INSTALLED UNKN
007724 FT	018 " DIA CIR PLASTIC
007724 FT	LEN=0035 INSTALLED UNKN
0040/0000	2 0 50005 0 08 1025+01
0040/0000	LENGTH(AH 2217 BK 2438)
0030/2271	018 " DIA CIR PLASTIC
0030/1325	LEN=0035 INSTALLED UNKN
0030/0892	018 " DIA CIR PLASTIC
0030/0650	LEN=0038 INSTALLED 2006
0030/0385	015 "H 21 "W ELLIPTICAL*
0030/0055	LEN=0035 INSTALLED UNKN
0030/0037	036 " DIA CIR PLASTIC
0030/0037	LEN=0035 INSTALLED 2006
0030/0037	018 " DIA CIR PLASTIC
0030/0037	LEN=0030 INSTALLED UNKN
0030/0037	BMS EN 50/4007/0030/0037
0030/0037	2 0 50005 0 08 1001+18
0030/0037	TR. BUFFALO C
0030/0037	BMS BG 50/4007/0030/0037

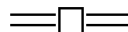
TIMBER RD (T491)

DIR: B TOTAL LEN: 4.046 MI. DIST: 08-9 SR: 4007
 LEFT MUN: JUNIATA TOWNSHIP T RIGHT MUN: JUNIATA TOWNSHIP T

Stationing	Description	Stationing	Description
005286 FT		005286 FT	2 0 50005 0 08 1000+63
ZARING HILL RD			BUCKWALTER RD
(SR1024 SEG 0010/0000)	0030/0000	0030/0000	(SR1024 SEG 0010/0000)
			LENGTH(AH 2438 BK 2553)
			015 "DIA CIRC CONCR
			LEN=0036 INSTALLED UNKN
			036 "DIA CIRC CONCR
			LEN=0033 INSTALLED UNKN
			PICNIC WOOD RD
			(T489)
			015 "DIA CIRC CONCR
			LEN=0030 INSTALLED UNKN
CENTRE RD			
(T489)	0020/0964		
			015 "DIA CIRC CONCR
			LEN=0052 INSTALLED 2006
			015 "DIA CIRC CONCR
			LEN=0030 INSTALLED UNKN
			015 "DIA CIRC CONCR
			LEN=0030 INSTALLED UNKN
			015 "DIA CIRC CONCR
			LEN=0034 INSTALLED UNKN
			2 0 50005 0 08 0976+08
			002733 FT
			0020/0000
			LENGTH(AH 2553 BK 2733)
			030 "DIA CIR PLASTIC
			LEN=0040 INSTALLED 2006
			024 "DIA CIR PLASTIC
			LEN=0038 INSTALLED UNKN
			018 "DIA CIR PLASTIC
			LEN=0036 INSTALLED UNKN
			018 "DIA CIR PLASTIC
			LEN=0034 INSTALLED UNKN
			BMS EN 50/4007/0010/0949
			2 0 50005 0 08 0957+40
			TR. BUFF. CK.
			0010/0949
			BMS BG 50/4007/0010/0949
			018 "DIA CIR PLASTIC
			LEN=0040 INSTALLED UNKN
			018 "DIA CIR PLASTIC
			LEN=0040 INSTALLED 2006
			018 "DIA CIR PLASTIC
			LEN=0003 INSTALLED 2006
			0010/0029
			000000 FT
			2 0 50005 0 08 0948+75
			NC ST
			STONE ARCH RD
			STONE ARCH RD
			(SR0849 SEG 0230/0000)
			MFC BEGIN = D
			0010/0000
			LENGTH(AH 2733 BK 0000)

DIR: B TOTAL LEN: 9.984 MI. DIST: 08-9 SR: 4006
 LEFT MUN: TUSCARORA T RIGHT MUN: TUSCARORA T

052718 FT



052718 FT RACCOON VALLEY RD
 0210/1204 (SR0017 SEG 0530/0000)
 018 " DIA CIRC METAL
 0210/0719 LEN=0070 INSTALLED UNKN
 020"H 28"W ELLIP METAL
 0210/0487 LEN=0065 INSTALLED UNKN
 PA 17

051514 FT



0210/0229 OP ID 50/0017/0530/0661
 015 " DIA CIRC METAL
 0210/0204 LEN=0042 INSTALLED UNKN
 051514 FT 2 0 50024 0 00 0043+15
 0210/0000 LENGTH(AH 1204 BK 1754)
 015 " DIA CIRC CONCR
 0200/1564 LEN=0040 INSTALLED UNKN

049760 FT



0200/0925 018 " DIA CIRC CONCR
 LEN=0031 INSTALLED UNKN
 0200/0075 BMSBN 50/4006/0200/0022
 049760 FT 2 0 50024 0 00 0025+77
 RACCOON CK. 0
 0200/0000 BMSBG 50/4006/0200/0022
 LENGTH(AH 1754 BK 2526)
 018 " DIA CIRC CONCR
 0190/2011 LEN=0040 INSTALLED UNKN
 018 " DIA CIRC CONCR
 0190/1679 LEN=0040 INSTALLED UNKN

047234 FT



047234 FT 2 0 50024 0 00 0000+00
 020"H 28"W ELLIP METAL
 LEN=0040 INSTALLED UNKN
 WINDING HILL RD
 (T432)

DIR: B TOTAL LEN: 9.984 MI. DIST: 08-9 SR: 4006
 LEFT MUN: TUSCARORA T RIGHT MUN: TUSCARORA T

043800 FT

040926 FT

	0190/0000	LENGTH(AH 2526 BK 3434)
---	0180/2764	015 "DIA CIR PLASTIC LEN=0034 INSTALLED UNKN
---	0180/2054	013"H 17"W ELLIP METAL LEN=0030 INSTALLED UNKN
---	0180/1969	013"H 17"W ELLIP METAL LEN=0030 INSTALLED UNKN
---	0180/1460	018 "DIA CIRC METAL LEN=0030 INSTALLED UNKN
---	0180/0998	015 "DIA CIR METAL LEN=0035 INSTALLED UNKN
---	0180/0716	013"H 17"W ELLIP METAL LEN=0030 INSTALLED UNKN
---	0180/0610	013"H 19"W ELLIPTICAL* LEN=0006 INSTALLED 2002
---	0180/0433	018 "DIA CIRC METAL LEN=0035 INSTALLED UNKN
---	0180/0151	015 "DIA CIR METAL LEN=0028 INSTALLED UNKN
	043800 FT	2 0 50001 0 03 1551+15
	0180/0000	LENGTH(AH 3434 BK 2874)
---	0170/2538	015 "DIA CIR METAL LEN=0034 INSTALLED UNKN
---	0170/2183	013"H 17"W ELLIP METAL LEN=0032 INSTALLED UNKN
---	0170/2088	013"H 17"W ELLIP METAL LEN=0032 INSTALLED UNKN
---	0170/1794	013"H 17"W ELLIP METAL LEN=0034 INSTALLED UNKN
---	0170/1488	013"H 17"W ELLIP METAL LEN=0030 INSTALLED UNKN
---	0170/1283	013"H 17"W ELLIP METAL LEN=0030 INSTALLED UNKN
---	0170/1071	013"H 17"W ELLIP METAL LEN=0030 INSTALLED UNKN
---	0170/0425	060 "DIA CIRC METAL LEN=0041 INSTALLED UNKN
	040926 FT	2 0 50001 0 03 1521+06
	0170/0000	LENGTH(AH 2874 BK 2162)
---	0160/1888	036 "DIA CIR PLASTIC LEN=0045 INSTALLED UNKN
---	0160/0487	015"H 21"W ELLIP METAL LEN=0041 INSTALLED UNKN 018 "DIA CIRC METAL

DIR: B TOTAL LEN: 9.984 MI. DIST: 08-9 SR: 4006
 LEFT MUN: TUSCARORA T RIGHT MUN: TUSCARORA T

038764 FT

0160/0300 LEN=0030 INSTALLED UNKN
 038764 FT 2 0 50001 0 03 1499+78
 0160/0000 LENGTH(AH 2162 BK 2501)
 018 "DIA CIR PLASTIC
 LEN=0030 INSTALLED UNKN

0150/2247 033"H 24"W ELLIP METAL
 LEN=0033 INSTALLED UNKN

0150/0937 024 "DIA CIRC METAL
 LEN=0030 INSTALLED UNKN
 018 "DIA CIR PLASTIC

0150/0349 LEN=0036 INSTALLED UNKN
 021"H 15"W ELLIP METAL

036263 FT

0150/0060 LEN=0030 INSTALLED 2006
 036263 FT 2 0 50001 0 03 1474+77
 0150/0000 LENGTH(AH 2501 BK 1609)

0140/1150 024 "DIA CIRC METAL
 LEN=0030 INSTALLED UNKN
 013"H 17"W ELLIP METAL

0140/0608 LEN=0032 INSTALLED UNKN
 015 "DIA CIRC METAL

034654 FT

0140/0035 LEN=0030 INSTALLED UNKN
 034654 FT 2 0 50001 0 03 1458+68
 SAINT SAMUELS RD

(SR1007 SEG 0070/1937)
 0140/0000 LENGTH(AH 1609 BK 3411)

0130/3397 024 "DIA CIR PLASTIC
 LEN=0040 INSTALLED 2002
 018 "DIA CIRC METAL

0130/3108 LEN=0030 INSTALLED UNKN
 015 "DIA CIRC METAL

0130/2710 LEN=0027 INSTALLED UNKN
 036 "DIA CIR PLASTIC

0130/2377 LEN=0030 INSTALLED UNKN

0130/1525 018 "DIA CIR PLASTIC
 LEN=0030 INSTALLED UNKN
 024 "DIA CIR PLASTIC

0130/1299 LEN=0040 INSTALLED 2002

0130/0606 018 "DIA CIRC METAL
 LEN=0030 INSTALLED UNKN
 036 "DIA CIRC METAL

031243 FT

0130/0342 LEN=0040 INSTALLED UNKN
 031243 FT 2 0 50001 0 03 1424+57

0130/0000 LENGTH(AH 3411 BK 2459)
 018 "DIA CIRC METAL

0120/1999 LEN=0033 INSTALLED UNKN
 024 "DIA CIR PLASTIC

DIR: B TOTAL LEN: 9.984 MI. DIST: 08-9 SR: 4006
 LEFT MUN: TUSCARORA T RIGHT MUN: TUSCARORA T

0120/1564	LEN=0040	INSTALLED UNKN
018 "DIA	CIR PLASTIC	
0120/1108	LEN=0030	INSTALLED UNKN
015 "H 21" W	ELLIP METAL	
0120/0810	LEN=0030	INSTALLED UNKN
015 "DIA	CIRC METAL	
0120/0534	LEN=0028	INSTALLED UNKN
020 "H 28" W	ELLIP METAL	
0120/0385	LEN=0043	INSTALLED UNKN
015 "DIA	CIRC METAL	
0120/0055	LEN=0031	INSTALLED UNKN
028784 FT	2 0 50001 0 03 1399+98	
5 0120/0000	LENGTH(AH 24 59 BK 24 32)	
018 "DIA	CIR PLASTIC	
0110/2140	LEN=0045	INSTALLED 2006
018 "DIA	CIR PLASTIC	
0110/1824	LEN=0043	INSTALLED 2002
015 "DIA	CIRC METAL	
0110/1578	LEN=0030	INSTALLED UNKN
018 "DIA	CIR PLASTIC	
0110/0864	LEN=0045	INSTALLED UNKN
018 "DIA	CIR PLASTIC	
0110/0423	LEN=0030	INSTALLED UNKN
026352 FT	2 0 50001 0 03 1375+66	
5 0110/0000	LENGTH(AH 24 32 BK 25 02)	
018 "DIA	CIR PLASTIC	
0100/2257	LEN=0030	INSTALLED UNKN
024 "DIA	CIR PLASTIC	
0100/1635	LEN=0050	INSTALLED UNKN
018 "DIA	CIR PLASTIC	
0100/0927	LEN=0038	INSTALLED UNKN
024 "DIA	CIR PLASTIC	
0100/0525	LEN=0041	INSTALLED UNKN
023850 FT	2 0 50001 0 03 1350+64	
5 0100/0000	LENGTH(AH 25 02 BK 24 86)	
018 "DIA	CIR PLASTIC	
0090/2416	LEN=0035	INSTALLED UNKN
015 "DIA	CIRC METAL	
0090/2168	LEN=0032	INSTALLED UNKN
024 "DIA	CIRC METAL	
0090/1586	LEN=0060	INSTALLED UNKN
024 "DIA	CIRC METAL	
0090/1401	LEN=0051	INSTALLED UNKN
NC SUGAR RUN RD		
0090/1070	MFC BEGIN = E	
015 "DIA	CIRC METAL	
0090/0960	LEN=0032	INSTALLED UNKN

CREEK RD
 (SR4007 SEG 0090/0000) 0090/1070

DIR: B TOTAL LEN: 9.984 MI. DIST: 08-9 SR: 4006
 LEFT MUN: TUSCARORA T RIGHT MUN: TUSCARORA T

Stationing	Description	Material	Length	Notes
0090/0914	015" DIA	CIR PLASTIC	LEN=0060	INSTALLED UNKN
0090/0682	018" DIA	CIR PLASTIC	LEN=0040	INSTALLED UNKN
0090/0018	048" DIA	CIRC CONCR	LEN=0046	INSTALLED UNKN
021364 FT	2050001 0 02 1323+30	STONE ARCH RD		(SR4007 SEG 0070/2761)
0090/0000	LENGTH(AH 2486 BK 2308)			
0080/2273	MFC BEGIN = D			
0080/2124	039"H 63"W	ELLIP CONC	LEN=0030	INSTALLED UNKN
0080/1768	015" DIA	CIR PLASTIC	LEN=0035	INSTALLED 2006
0080/1404	018" DIA	CIR PLASTIC	LEN=0036	INSTALLED 2006
0080/1221	015" DIA	CIR PLASTIC	LEN=0031	INSTALLED UNKN
0080/0808	036" DIA	CIR PLASTIC	LEN=0040	INSTALLED 2006
0080/0172	018" DIA	CIR PLASTIC	LEN=0037	INSTALLED 2006
019056 FT	2050001 0 02 1300+54			
0080/0000	LENGTH(AH 2308 BK 2443)			
0070/2038	030" DIA	CIR PLASTIC	LEN=0040	INSTALLED 2006
0070/1700	015" DIA	CIR PLASTIC	LEN=0038	INSTALLED 2006
0070/1445	015" DIA	CIR PLASTIC	LEN=0037	INSTALLED 2006
0070/1078	015" DIA	CIR PLASTIC	LEN=0040	INSTALLED 2006
0070/0927	SHULL HILL RD			(T402)
0070/0877	BMSSEN 50/4006/0070/0852			2050001 0 02 1284+41
0070/0852	BUCKWHEAT RN			BMSBG 50/4006/0070/0852
0070/0551	018" DIA	CIR PLASTIC	LEN=0032	INSTALLED UNKN
0070/0140	015" DIA	CIR PLASTIC	LEN=0035	INSTALLED 2006
016613 FT				
0070/0000	LENGTH(AH 2443 BK 2542)			
0060/2445	042" DIA	CIR PLASTIC	LEN=0084	INSTALLED UNKN

2050001 0 02 1275+89 016613 FT
 GEORGE BROWN RD
 (T380) 0070/0000

DIR: B TOTAL LEN: 9.984 MI. DIST: 08-9 SR: 4006
 LEFT MUN: TUSCARORA T RIGHT MUN: TUSCARORA T

Stationing	Structure	Material	Length	Notes
0060/2017	BUCKWHEAT RUN	CIR PLASTIC	11 FT	BMSID 50/4006/0060/2017
0060/1660		CIR PLASTIC	LEN=0034	INSTALLED 2006
0060/1438		CIR PLASTIC	LEN=0033	INSTALLED 2006
0060/0764		CIR PLASTIC	LEN=0037	INSTALLED 2006
0060/0198		CIR PLASTIC	LEN=0037	INSTALLED 2006
014071 FT			2 0 50001 0 02 1250+62	
0060/0000			LENGTH(AH 2542 BK 2869)	
0050/2172		CIR PLASTIC	LEN=0030	INSTALLED UNKN
0050/1909		CIR PLASTIC	LEN=0032	INSTALLED 2006
0050/1380		CIR PLASTIC	LEN=0035	INSTALLED 2006
0050/0942		CIR PLASTIC	LEN=0035	INSTALLED 2006
0050/0315		CIR PLASTIC	LEN=0005	INSTALLED 2006
011202 FT			2 0 50001 0 02 1221+93	
0050/0000			LENGTH(AH 2869 BK 2241)	
0040/2214		CIR PLASTIC	LEN=0040	INSTALLED 2006
0040/2138		CIR PLASTIC	LEN=0035	INSTALLED 2006
0040/1515		CIR PLASTIC	LEN=0040	INSTALLED 2006
0040/1221			LENGTH(AH 2869 BK 2241)	
0040/0600		CIR PLASTIC	LEN=0040	INSTALLED 2006
0040/0417		CIR PLASTIC	LEN=0040	INSTALLED 2006
008961 FT			2 0 50001 0 02 1199+74	

NEW RIDGE RD
(T379)

038 " DIA CIR PLASTIC
 LEN=0040 INSTALLED UNKN
 BUCKWHEAT RUN
 STRUCTURE LENGTH 11 FT
 BMSID 50/4006/0060/2017
 015 " DIA CIR PLASTIC
 LEN=0034 INSTALLED 2006
 015 " DIA CIR PLASTIC
 LEN=0033 INSTALLED 2006
 030 " DIA CIR PLASTIC
 LEN=0037 INSTALLED 2006
 030 " DIA CIR PLASTIC
 LEN=0037 INSTALLED 2006
 2 0 50001 0 02 1250+62
 LENGTH(AH 2542 BK 2869)
 018 " DIA CIR PLASTIC
 LEN=0030 INSTALLED UNKN
 018 " DIA CIR PLASTIC
 LEN=0032 INSTALLED 2006
 024 " DIA CIR PLASTIC
 LEN=0035 INSTALLED 2006
 015 " DIA CIR PLASTIC
 LEN=0035 INSTALLED 2006
 024 " DIA CIR PLASTIC
 LEN=0005 INSTALLED 2006
 2 0 50001 0 02 1221+93
 ASPER HILL RD
 (T380)
 015 "H 21" W ELLIP METAL
 LEN=0025 INSTALLED UNKN
 LENGTH(AH 2869 BK 2241)
 018 " DIA CIR PLASTIC
 LEN=0040 INSTALLED 2006
 024 " DIA CIR PLASTIC
 LEN=0035 INSTALLED 2006
 015 " DIA CIR PLASTIC
 LEN=0040 INSTALLED 2006
 COTTONTAIL DR
 (PRDR)
 018 " DIA CIR PLASTIC
 LEN=0040 INSTALLED 2006
 018 " DIA CIR PLASTIC
 LEN=0040 INSTALLED 2006
 2 0 50001 0 02 1199+74
 KNISELY HILL RD

EXTRACT DATE: 12/21/2020
PRINT DATE: 12/23/2020

ROADWAY MANAGEMENT SYSTEM
SLD COUNTY/SR - ANNUAL PRINT

PAGE NUMBER: 354
COUNTY: PERRY

DIR: B TOTAL LEN: 9.984 MI.
LEFT MUN: TUSCARORA T

DIST: 08-9 SR: 4006
RIGHT MUN: TUSCARORA T

Stationing	Length	Material	Notes
0040/0000	0040	015" DIA CIRC CONCR	(T378)
0030/2897	0030	024" DIA CIR PLASTIC	LEN=0035 INSTALLED UNKN
0030/2384	0030	018" DIA CIR PLASTIC	LEN=0035 INSTALLED 2006
0030/1690	0030	018" DIA CIR PLASTIC	LEN=0035 INSTALLED 2006
0030/0842	0030	036" DIA CIR PLASTIC	LEN=0035 INSTALLED UNKN
0030/0500	0030	018" DIA CIR PLASTIC	LEN=0035 INSTALLED 2006
006030 FT	006030	2 0 50001 0 02 1170+43	006030 FT
0030/0000	0030	043"H 65"W ELLIP CONC	LEN=0035 INSTALLED 2006
0020/2565	0020	030" DIA CIR PLASTIC	LEN=0035 INSTALLED UNKN
0020/2108	0020	018" DIA CIR PLASTIC	LEN=0040 INSTALLED 2006
0020/1579	0020	018" DIA CIR PLASTIC	LEN=0030 INSTALLED 2006
0020/0585	0020	042" DIA CIR PLASTIC	LEN=0040 INSTALLED UNKN
0020/0074	0020	018" DIA CIR PLASTIC	LEN=0035 INSTALLED 2006
003043 FT	003043	2 0 50001 0 02 1140+56	003043 FT
0020/0000	0020	024" DIA CIR PLASTIC	LEN=0035 INSTALLED 2006
0010/2919	0010	018" DIA CIR PLASTIC	LEN=0035 INSTALLED 2003
0010/1960	0010	030" DIA CIR PLASTIC	LEN=0035 INSTALLED 2006
0010/1295	0010	040" DIA CIR PLASTIC	LEN=0032 INSTALLED UNKN
0010/0685	0010	015" DIA CIR PLASTIC	LEN=0031 INSTALLED UNKN
0010/0495	0010	2 0 50001 0 02 1110+13	0010/0495
000000 FT	000000	BUFFALO TRACE RD (SR0849 SEG 0070/0000)	
0010/0000	0010	NC BU CKWHEAT RD MFC BEGIN = E	0010/0000
0010/0000	0010	024" DIA CIR PLASTIC	LEN=0035 INSTALLED 2006

BUFFALO TRACE RD
(SR0849 SEG 0070/0000) 0010/0000

DIR: B TOTAL LEN: 5.300 MI. DIST: 08-9 SR: 4005
 LEFT MUN: JUNIATA TOWNSHIP T RIGHT MUN: JUNIATA TOWNSHIP T

027985 FT

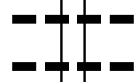
027985 FT
 INTER-AHD

CREEK RD
 (SR0849 SEG 0160/0000)
 CREEK RD
 (SR0849 SEG 0160/0000)
 024 "DIA CIRC METAL
 LEN=0035 INSTALLED UNKN



0110/1858
 0110/1454

015 "DIA CIRC METAL
 LEN=0035 INSTALLED UNKN
 048 "DIA CIR PLASTIC
 LEN=0041 INSTALLED UNKN



0110/0547
 0110/0048

026127 FT

026127 FT

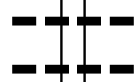
2 0 50005 0 08 0930+17
 HOMESTEAD RD
 (T483)



S

0110/0000

LENGTH(AH 1858 BK 2915)



0100/2814
 0100/2311

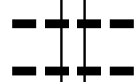
015 "DIA CIRC METAL
 LEN=0031 INSTALLED UNKN
 018 "DIA CIRC CONCR
 LEN=0033 INSTALLED UNKN
 048 "DIA CIRC CONCR
 LEN=0054 INSTALLED UNKN



S

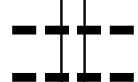
0100/1981

HOMESTEAD RD
 (T523)



0100/1908
 0100/1684

015 "DIA CIRC METAL
 LEN=0035 INSTALLED UNKN
 018 "DIA CIR PLASTIC
 LEN=0040 INSTALLED 2006
 018 "DIA CIR PLASTIC
 LEN=0040 INSTALLED 2006



0100/1324
 0100/0762

024 "DIA CIRC METAL
 LEN=0043 INSTALLED UNKN
 015 "DIA CIRC METAL
 LEN=0030 INSTALLED UNKN

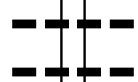


S

0100/0346
 023212 FT
 0100/0000

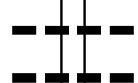
023212 FT

2 0 50005 0 07 0897+03
 LENGTH(AH 2915 BK 2198)



0090/1837
 0090/1747

015 "DIA CIRC METAL
 LEN=0036 INSTALLED UNKN
 018 "DIA CIRC METAL
 LEN=0040 INSTALLED UNKN
 018 "DIA CIRC METAL
 LEN=0040 INSTALLED UNKN



0090/1382
 0090/1078

013 "H 24 "W ELLIP METAL
 LEN=0040 INSTALLED UNKN
 018 "DIA CIRC METAL

EXTRACT DATE: 12/21/2020
PRINT DATE: 12/23/2020

ROADWAY MANAGEMENT SYSTEM
SLD COUNTY/SR - ANNUAL PRINT

PAGE NUMBER: 352
COUNTY: PERRY

DIR: B TOTAL LEN: 5.300 MI.
LEFT MUN: JUNIATA TOWNSHIP T

DIST: 08-9 SR: 4005
RIGHT MUN: JUNIATA TOWNSHIP T

Stationing	Segment	Length	Material	Status
	0090/0911	LEN=0030	018 " DIA CIR PLASTIC	INSTALLED UNKN
	0090/0612	LEN=0045	013 "H 17 "W ELLIP METAL	INSTALLED 2006
	0090/0318	LEN=0040	NC MA ARKELSVILLE RD	INSTALLED UNKN
	0090/0020	(SR4008 SEG 0140/0790)	MIDDLE RIDGE RD	
021014 FT	021014 FT	2 0 50005 0 07 0875+25		
	0090/0000	LENGTH(AH 2198 BK 3035)	018 " DIA CIRC METAL	
	0080/2564	LEN=0036	015 " DIA CIR PLASTIC	INSTALLED UNKN
	0080/2029	LEN=0060	018 " DIA CIR PLASTIC	INSTALLED UNKN
	0080/1811	LEN=0040	018 " DIA CIR PLASTIC	INSTALLED UNKN
	0080/1589	LEN=0033	021 "H 28 "W ELLIP METAL	INSTALLED UNKN
	0080/1286	LEN=0060	018 " DIA CIR PLASTIC	INSTALLED UNKN
	0080/1124	LEN=0040	015 " DIA CIRC METAL	INSTALLED UNKN
	0080/0821	LEN=0006	018 " DIA CIR PLASTIC	INSTALLED 2006
	0080/0131	LEN=0035	2 0 50005 0 05 0844+70	INSTALLED UNKN
017979 FT	017979 FT	LENGTH(AH 3035 BK 1490)	018 " DIA CIR PLASTIC	
	0070/1113	LEN=0030	015 " DIA CIRC METAL	INSTALLED UNKN
	0070/0461	LEN=0030	2 0 50005 0 05 0830+01	INSTALLED UNKN
016489 FT	016489 FT	LENGTH(AH 1490 BK 2134)		
HOLLOW RD (T431)	0060/2134			
	0060/1892	BMS EN 50/4005/0060/1853		
	0060/1883	JUNIATA TOWNSHIP CENTRE TOWNSHIP T		
	0060/1853	2 0 50005 0 05 0828+38	LIT. BUFF. CK.	
	0060/1787	BMSBG 50/4005/0060/1853	042 " DIA CIRC METAL	INSTALLED UNKN
ERLY RD (SR4010 SEG 0140/2213)	0060/0602		036 " DIA CIRC METAL	

EXTRACT DATE: 12/21/2020
PRINT DATE: 12/23/2020

ROADWAY MANAGEMENT SYSTEM
SLD COUNTY/SR - ANNUAL PRINT

PAGE NUMBER: 351
COUNTY: PERRY

DIR: B TOTAL LEN: 5.300 MI.
LEFT MUN: CENTRE TOWNSHIP T

DIST: 08-9 SR: 4005
RIGHT MUN: CENTRE TOWNSHIP T

Stationing	Right-of-Way	Object ID	Object Description
		0060/0436	LEN=0050 INSTALLED UNKN
		018	"DIA CIR PLASTIC
		0060/0238	LEN=0060 INSTALLED UNKN
			LITTLE BUFFALO RD
		0060/0178	(SR4010 SEG 0150/0000)
014355 FT		0060/0019	BMSSEN 50/4005/0060/0000
		014355 FT	2 0 50005 0 04 0808+67
			T. LIT. BUFF. C
		0060/0000	BMSBG 50/4005/0060/0000
			LENGTH(AH 2134 BK 2756)
		0050/2225	LEN=0028 INSTALLED UNKN
			015 "DIA CIRC METAL
		0050/1472	LEN=0030 INSTALLED UNKN
			018 "DIA CIRC METAL
		0050/0939	LEN=0035 INSTALLED UNKN
			018 "DIA CIRC METAL
		0050/0660	LEN=0030 INSTALLED UNKN
			036 "DIA CIR PLASTIC
011599 FT		0050/0079	LEN=0040 INSTALLED 2006
		011599 FT	2 0 50005 0 04 0779+87
			LAUREL GROVE RD
			(T375)
		0050/0000	LENGTH(AH 2756 BK 3232)
			018 "DIA CIRC METAL
		0040/3192	LEN=0040 INSTALLED UNKN
			024 "DIA CIRC METAL
		0040/2899	LEN=0045 INSTALLED UNKN
			015 "DIA CIR PLASTIC
		0040/2587	LEN=0042 INSTALLED UNKN
			024 "DIA CIRC METAL
		0040/2413	LEN=0028 INSTALLED UNKN
			018 "DIA CIRC METAL
		0040/2085	LEN=0036 INSTALLED UNKN
			018 "DIA CIR PLASTIC
		0040/1693	LEN=0031 INSTALLED UNKN
			018 "DIA CIR PLASTIC
		0040/0957	LEN=0030 INSTALLED 2006
			015 "DIA CIRC METAL
HOPE RD (T553)		0040/0862	LEN=0030 INSTALLED UNKN
			015 "DIA CIR PLASTIC
		0040/0244	LEN=0034 INSTALLED UNKN
			048 "DIA CIR PLASTIC
2 0 50005 0 04 0747+75 008367 FT KRETZING RD		0040/0054	LEN=0046 INSTALLED UNKN
		008367 FT	

DIR: B TOTAL LEN: 5.300 MI. DIST: 08-9 SR: 4005
 LEFT MUN: CENTRE TOWNSHIP T RIGHT MUN: CENTRE TOWNSHIP T

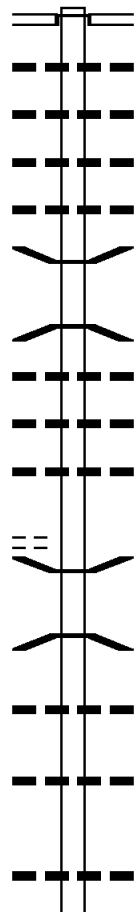
Stationing	Notes	Stationing	Notes
(T398) 0040/0000	==	0040/0000	LENGTH(AH 3232 BK 2807)
	---	0030/1676	015 " DIA CIR PLASTIC LEN=0031 INSTALLED 2006
	---	0030/1167	013"H 24"W ELLIP METAL LEN=0031 INSTALLED 2006
	---	0030/0901	018 " DIA CIR PLASTIC LEN=0031 INSTALLED 2006
	---	0030/0515	018 " DIA CIR PLASTIC LEN=0032 INSTALLED UNKN
005560 FT	---	005560 FT	2 0 50005 0 04 0719+68
	---	0030/0000	LENGTH(AH 2807 BK 2548)
	---	0020/0168	015 " DIA CIRC METAL LEN=0040 INSTALLED UNKN
003012 FT	---	003012 FT	2 0 50005 0 04 0694+40
	---	0020/0000	LENGTH(AH 2548 BK 3012)
	---	0010/2796	024 " DIA CIR PLASTIC LEN=0034 INSTALLED UNKN
	---	0010/2440	018 " DIA CIR PLASTIC LEN=0040 INSTALLED UNKN
	---	0010/2190	018 " DIA CIR PLASTIC LEN=0032 INSTALLED UNKN
	---	0010/1949	018 " DIA CIR PLASTIC LEN=0034 INSTALLED UNKN
	---	0010/1266	018 " DIA CIRC METAL LEN=0050 INSTALLED UNKN
	==	0010/1129	CENTRE DR (PRDR)
	---	0010/0640	024 " DIA CIR PLASTIC LEN=0040 INSTALLED UNKN
	---	0010/0441	CENTRE TOWNSHIP BLOOMFIELD B
	==	0010/0419	HIGH ST (BORO)
000000 FT	---	0010/0095	018 " DIA CIRC CONCR LEN=0030 INSTALLED UNKN
	---	000000 FT	2 0 50005 0 04 0663+94
	---	0010/0000	NC CO LD STORAGE RD MAIN ST (SRO274 SEG 0610/0149) MFC BEGIN = E
	---	0010/0000	LENGTH(AH 3012 BK 0000)

013694 FT

013694 FT
INTER-AHD ESCHOL RIDGE RD
(T354)
BUFFALO TRACE RD
(SR0849 SEG 0050/0000)
0060/2933 015 "DIA CIRC METAL
0060/2913 LEN=0041 INSTALLED UNKN
018 "DIA CIR PLASTIC
0060/2418 018 "DIA CIR PLASTIC
LEN=0033 INSTALLED 2016
018 "DIA CIR PLASTIC
0060/2099 018 "DIA CIR PLASTIC
LEN=0040 INSTALLED 2016
015 "DIA CIRC CONCR
0060/2066 015 "DIA CIRC CONCR
LEN=0030 INSTALLED UNKN
0060/1367 BMSSEN 50/4004/0060/1354
2 0 50001 0 02 1094+39
TR. BUFF. CRK.
0060/1354 BMSBG 50/4004/0060/1354
018 "DIA CIR PLASTIC
0060/0766 018 "DIA CIR PLASTIC
LEN=0040 INSTALLED 2016
015 "DIA CIRC CONCR
0060/0294 015 "DIA CIRC CONCR
LEN=0030 INSTALLED UNKN
015 "DIA CIRC CONCR
0060/0005 015 "DIA CIRC CONCR
LEN=0048 INSTALLED UNKN
010761 FT
0060/0000 LENGTH(AH 2933 BK 1982)
0050/1889 BMSSEN 50/4004/0050/1878
2 0 50001 0 02 1079+50
TR. BUFF. CRK.
0050/1878 BMSBG 50/4004/0050/1878
015 "DIA CIRC CONCR
0050/1010 015 "DIA CIRC CONCR
LEN=0031 INSTALLED UNKN
036 "DIA CIR PLASTIC
0050/0382 036 "DIA CIR PLASTIC
LEN=0035 INSTALLED 2016
008779 FT 2 0 50001 0 02 1060+72
0050/0000 LENGTH(AH 1982 BK 2062)
015 "DIA CIRC CONCR
0040/1492 015 "DIA CIRC CONCR
LEN=0030 INSTALLED UNKN
015 "DIA CIRC CONCR

2 0 50001 0 02 1080+80 010761 FT
CHERRY VALLEY RD
(T498) 0060/0000

008779 FT

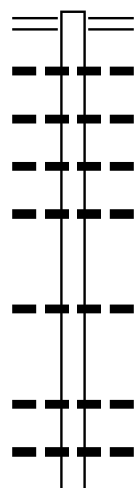


DIR: B TOTAL LEN: 2.594 MI. DIST: 08-9 SR: 4004
 LEFT MUN: SAVILLE T RIGHT MUN: SAVILLE T

Stationing	Length	Material	Notes
0040/1185	LEN=0030	018" DIA CIR PLASTIC	INSTALLED UNKN
0040/0879	LEN=0034	018" DIA CIR PLASTIC	INSTALLED 2016
006717 FT			
006717 FT	2 0 50001 0 02 1039+37		
0040/0000	LENGTH(AH 2062 BK 2914)	018" DIA CIR PLASTIC	
0030/2387	LEN=0031	018" DIA CIR PLASTIC	INSTALLED UNKN
0030/2020	LEN=0033	018" DIA CIR PLASTIC	INSTALLED 2016
0030/1652	LEN=0033	018" DIA CIR PLASTIC	INSTALLED 2016
0030/1285	LEN=0033	018" DIA CIR PLASTIC	INSTALLED 2016
0030/1208	LEN=0033	018" DIA CIR PLASTIC	INSTALLED 2016
0030/0842	LEN=0035	018" DIA CIR PLASTIC	INSTALLED 2016
0030/0487	LEN=0033	018" DIA CIR PLASTIC	INSTALLED 2016
003803 FT			
0030/0000	LENGTH(AH 2914 BK 2001)	018" DIA CIR PLASTIC	
0020/1250	LEN=0035	036" DIA CIRC CONCR	INSTALLED 2016
001802 FT			
0020/0572	LEN=0036	036" DIA CIRC CONCR	INSTALLED UNKN
001802 FT	2 0 50001 0 02 0990+20		
0020/0000	LENGTH(AH 2001 BK 1802)	018" DIA CIR PLASTIC	
0010/0547	LEN=0040	BMSSEN 50/4004/0010/0304	INSTALLED 2016
0010/0319	2 0 50001 0 02 0975+54	TR. PANTHER C	
0010/0304	BMSBG 50/4004/0010/0304	TR. PANTHER C	
0010/0132	BMSSEN 50/4004/0010/0120	TR. PANTHER CK.	
0010/0120	2 0 50001 0 02 0973+71	BMSBG 50/4004/0010/0120	
000000 FT	000000 FT	2 0 50001 0 02 0972+47	
VETERANS WY		VETERANS WY	
(SR0074 SEG 0340/0000)	0010/0000	(SR0074 SEG 0340/0000)	
		NC ARNDT RD	
		MFC BEGIN = E	
	0010/0000	LENGTH(AH 1802 BK 0000)	

EXTRACT DATE: 12/21/2020 ROADWAY MANAGEMENT SYSTEM PAGE NUMBER: 347
 PRINT DATE: 12/23/2020 SLD COUNTY/SR - ANNUAL PRINT COUNTY: PERRY
 DIR: B TOTAL LEN: 4.075 MI. DIST: 08-9 SR: 4003
 LEFT MUN: SAVILLE T RIGHT MUN: SAVILLE T

021514 FT



021514 FT MIDDLE RIDGE RD
 0080/2758 (SR4008 SEG 0070/0000)
 015 " DIA CIR PLASTIC
 0080/2502 LEN=0037 INSTALLED UNKN
 024 " DIA CIR PLASTIC
 0080/2035 LEN=0050 INSTALLED UNKN
 015 " DIA CIR PLASTIC
 0080/1989 LEN=0035 INSTALLED UNKN
 015 " DIA CIR PLASTIC
 0080/1425 LEN=0040 INSTALLED UNKN

 030 " DIA CIR PLASTIC
 0080/0391 LEN=0041 INSTALLED UNKN
 018756 FT 2 0 50006 0 02 0575+28
 0080/0000 LENGTH(AH 2758 BK 2424)
 015 " DIA CIR PLASTIC
 0070/2270 LEN=0031 INSTALLED UNKN
 024 " DIA CIR PLASTIC
 0070/2066 LEN=0034 INSTALLED 2000
 018 " DIA CIR PLASTIC

018756 FT

DIR: B TOTAL LEN: 4.075 MI. DIST: 08-9 SR: 4003
 LEFT MUN: SAVILLE T RIGHT MUN: SAVILLE T

0070/1597	LEN=0038	INSTALLED	2000
	015 "DIA	CIR PLASTIC	
0070/1352	LEN=0031	INSTALLED	UNKN
	018 "DIA	CIR PLASTIC	
0070/0995	LEN=0036	INSTALLED	UNKN
	030 "DIA	CIR PLASTIC	
0070/0441	LEN=0040	INSTALLED	2005
	SAVILLE		
0070/0054	CENTRE	TOWNSHIP T	
0070/0010	BMSSEN 50/4003/0070/0000		
016332 FT	2 0 50006 0 02 0551+05		
	L. BUF. CK.		
	BMSBG 50/4003/0070/0000		
0070/0000	LENGTH(AH 2424 BK 2425)		
	ERLY RD		
0060/1838	(SR4010 SEG 0090/0000)		
	018 "DIA	CIRC METAL	
0060/1484	LEN=0041	INSTALLED	UNKN
	018 "DIA	CIR PLASTIC	
0060/1100	LEN=0037	INSTALLED	UNKN
	015 "DIA	CIRC METAL	
0060/0584	LEN=0035	INSTALLED	UNKN
	018 "DIA	CIR PLASTIC	
0060/0274	LEN=0040	INSTALLED	UNKN
013907 FT	2 0 50006 0 02 0526+57		
0060/0000	LENGTH(AH 2425 BK 3087)		
	015 "DIA	CIRC CONCR	
0050/2946	LEN=0041	INSTALLED	UNKN
	018 "DIA	CIR PLASTIC	
0050/2447	LEN=0051	INSTALLED	UNKN
	018 "DIA	CIR PLASTIC	
0050/1348	LEN=0036	INSTALLED	UNKN
	024 "DIA	CIR PLASTIC	
0050/0679	LEN=0041	INSTALLED	UNKN
	054 "DIA	CIRC CONCR	
0050/0210	LEN=0040	INSTALLED	UNKN
010820 FT			
	LENGTH(AH 3087 BK 2658)		
0050/0000			
	015 "DIA	CIR PLASTIC	
0040/1995	LEN=0031	INSTALLED	UNKN
	030 "DIA	CIR PLASTIC	
0040/1559	LEN=0031	INSTALLED	UNKN
	015 "DIA	CIR PLASTIC	
0040/1035	LEN=0030	INSTALLED	UNKN
	015 "DIA	CIR PLASTIC	

016332 FT

013907 FT

2 0 50006 0 02 0495+00 010820 FT
 PLEASANT VALLEY RD
 (T421) 0050/0000

EXTRACT DATE: 12/21/2020
PRINT DATE: 12/23/2020

ROADWAY MANAGEMENT SYSTEM
SLD COUNTY/SR - ANNUAL PRINT

PAGE NUMBER: 345
COUNTY: PERRY

DIR: B TOTAL LEN: 4.075 MI.
LEFT MUN: CENTRE TOWNSHIP T

DIST: 08-9 SR: 4003
RIGHT MUN: CENTRE TOWNSHIP T

BOOSE RD
(T417)

Distance (FT)	Segment ID	Material / Length	Status
008162	0040/0747	018 "DIA CIR PLASTIC LEN=0031	INSTALLED UNKN
0040/0000	0040/0000	040 "DIA CIR PLASTIC LEN=0038	INSTALLED UNKN
	0030/2473	018 "DIA CIR PLASTIC LEN=0036	INSTALLED UNKN
005439	0030/1020	024 "DIA CIR PLASTIC LEN=0031	INSTALLED UNKN
	0030/0471	018 "DIA CIR PLASTIC LEN=0038	INSTALLED UNKN
	005439 FT	2 0 50006 0 02 0441+49 CHURCH RD (T372)	
	0030/0000	LENGTH(AH 2723 BK 3085)	
	0020/2313	018 "DIA CIR PLASTIC LEN=0038	INSTALLED UNKN
	0020/1727	018 "DIA CIR PLASTIC LEN=0033	INSTALLED UNKN
	0020/1514	018 "DIA CIRC CONCR LEN=0031	INSTALLED UNKN
002354	0020/0345	018 "DIA CIR PLASTIC LEN=0034	INSTALLED UNKN
	002354 FT	2 0 50006 0 02 0410+65 KRETZING RD (T398)	
	0020/0000	LENGTH(AH 3085 BK 2354)	
	0010/1603	024 "DIA CIRC METAL LEN=0040	INSTALLED UNKN
	0010/1584	020 "H 30 "W ELLIP METAL LEN=0040	INSTALLED UNKN
000000	0010/0224	024 "DIA CIR PLASTIC LEN=0034	INSTALLED UNKN
	000000 FT	2 0 50006 0 02 0387+11 NC MA NNSVILLE RD SHERMANS VALLEY RD (SR0274 SEG 0580/0000) MFC BEGIN = D	
	0010/0000	LENGTH(AH 2354 BK 0000)	

EXTRACT DATE: 12/21/2020 ROADWAY MANAGEMENT SYSTEM PAGE NUMBER: 344
PRINT DATE: 12/23/2020 SLD COUNTY/SR - ANNUAL PRINT COUNTY: PERRY
DIR: B TOTAL LEN: 7.999 MI. DIST: 08-9 SR: 4002
LEFT MUN: SAVILLE T RIGHT MUN: SAVILLE T

TUSCARORA RD

042237 FT

042237 FT TUSCARORA RD

DIR: B TOTAL LEN: 7.999 MI. DIST: 08-9 SR: 4002
 LEFT MUN: SAVILLE T RIGHT MUN: SAVILLE T

(SR0017 SEG 0290/0000) 0170/2909

0170/2909 (SR0017 SEG 0290/0000)
 024 "DIA CIR PLASTIC
 0170/2586 LEN=0040 INSTALLED 1998
 015 "DIA CIR PLASTIC
 0170/2535 LEN=0034 INSTALLED UNKN
 018 "DIA CIR PLASTIC
 0170/2450 LEN=0050 INSTALLED 2017

039328 FT

0170/0655 024 "DIA CIRC CONCR
 LEN=0040 INSTALLED UNKN
 018 "DIA CIR PLASTIC
 0170/0362 LEN=0033 INSTALLED 1998
 039328 FT 2 0 50012 0 02 0555+21
 0170/0000 LENGTH(AH 2909 BK 2953)
 015 "DIA CIRC CONCR
 0160/2594 LEN=0032 INSTALLED UNKN

2 0 50012 0 02 0525+79 036375 FT
 DOBYNS RD
 (T340) 0160/0000

0160/0994 018 "DIA CIR PLASTIC
 LEN=0034 INSTALLED 1998
 0160/0051 018 "DIA CIR PLASTIC
 036375 FT LEN=0040 INSTALLED 1998
 0160/0000 LENGTH(AH 2953 BK 2651)
 060"H 84"W PIPE ARCH
 0150/2529 LEN=0032 INSTALLED UNKN
 PANTHER CREEK
 STRUCTURE LENGTH 12 FT
 0150/2510 BMSID 50/4002/0150/2510
 MILLER LN
 0150/1976 (T338)
 0150/1170 018 "DIA CIR PLASTIC
 LEN=0035 INSTALLED 1998
 0150/0489 018 "DIA CIR PLASTIC
 LEN=0035 INSTALLED 2017
 018 "DIA CIR PLASTIC
 0150/0008 LEN=0035 INSTALLED 2017
 033724 FT 2 0 50012 0 02 0499+28
 0150/0000 LENGTH(AH 2651 BK 2819)
 018 "DIA CIR PLASTIC

033724 FT

DIR: B TOTAL LEN: 7.999 MI. DIST: 08-9 SR: 4002
 LEFT MUN: SAVILLE T RIGHT MUN: SAVILLE T

2 0 50012 0 02 0471+09 030905 FT
 REISINGER RD
 (T499) 0140/0000

0140/2237	LEN=0033	INSTALLED	1998
0140/1299	018 "DIA	CIR PLASTIC	
	LEN=0035	INSTALLED	2017
030905 FT			
0140/0000	LENGTH(AH 2819 BK 1893)		
	030 "DIA	CIRC CONCR	
0130/1818	LEN=0040	INSTALLED	UNKN
	018 "DIA	CIRC CONCR	
0130/1458	LEN=0035	INSTALLED	2017
	015 "DIA	CIRC CONCR	
0130/1378	LEN=0032	INSTALLED	UNKN
	030 "DIA	CIR PLASTIC	
0130/0904	LEN=0036	INSTALLED	2006
	015 "DIA	CIRC CONCR	
0130/0254	LEN=0136	INSTALLED	UNKN
	COVERED BRIDGE RD		
0130/0250	(SR4001 SEG 0020/2267)		
029012 FT	2 0 50012 0 02 0452+16		
0130/0000	LENGTH(AH 1893 BK 1746)		
	036 "DIA	CIR PLASTIC	
0120/1289	LEN=0038	INSTALLED	1998
	015 "DIA	CIRC CONCR	
0120/1086	LEN=0048	INSTALLED	UNKN
	015 "DIA	CIRC CONCR	
0120/0779	LEN=0024	INSTALLED	UNKN
	BMS EN 50/4002/0120/0000		
0120/0012	2 0 50012 0 02 0434+94		
027266 FT	TR. BUFF. CK.		
	BMSBG 50/4002/0120/0000		
0120/0000	LENGTH(AH 1746 BK 1945)		
	015 "DIA	CIRC CONCR	
0110/1570	LEN=0032	INSTALLED	UNKN
	018 "DIA	CIR PLASTIC	
0110/1054	LEN=0035	INSTALLED	2017
	018 "DIA	CIRC CONCR	
0110/0795	LEN=0072	INSTALLED	UNKN
	024 "DIA	CIR PLASTIC	
0110/0053	LEN=0032	INSTALLED	1998
025321 FT	2 0 50012 0 02 0415+30		
0110/0000	LENGTH(AH 1945 BK 2100)		
	024 "DIA	CIRC CONCR	

DIR: B TOTAL LEN: 7.999 MI. DIST: 08-9 SR: 4002
 LEFT MUN: SAVILLE T RIGHT MUN: SAVILLE T

	0100/1868	LEN=0033	INSTALLED UNKN
		018 "DIA	CIR PLASTIC
	0100/1602	LEN=0035	INSTALLED 2017
		015 "DIA	CIRC CONCR
	0100/1322	LEN=0032	INSTALLED UNKN
		015 "DIA	CIRC CONCR
	0100/0978	LEN=0032	INSTALLED UNKN
		028"H 42"W	ELLIP METAL
	0100/0805	LEN=0030	INSTALLED UNKN
		028"H 42"W	ELLIP METAL
023221 FT	0100/0074	LEN=0030	INSTALLED UNKN
	023221 FT	2 0 50012	0 02 0394+30
		VALENTINE RD	(T324)
	0100/0000	LENGTH(AH	2100 BK 2293)
		024 "DIA	CIRC CONCR
	0090/1490	LEN=0032	INSTALLED UNKN
		018 "DIA	CIR PLASTIC
	0090/0926	LEN=0036	INSTALLED 1998
020928 FT	020928 FT	2 0 50012	0 02 0371+37
	0090/0000	LENGTH(AH	2293 BK 1811)
		048 "DIA	CIRC METAL
	0080/1323	LEN=0032	INSTALLED UNKN
		015 "DIA	CIRC CONCR
	0080/0671	LEN=0040	INSTALLED UNKN
019117 FT	019117 FT	2 0 50012	0 02 0353+26
	0080/0000	LENGTH(AH	1811 BK 2773)
		SAVILLE	NORTHEAST MADISON T
	0070/2701	036 "DIA	CIRC CONCR
	0070/2076	LEN=0037	INSTALLED UNKN
		015 "DIA	CIRC CONCR
	0070/0711	LEN=0033	INSTALLED UNKN
		015 "DIA	CIRC CONCR
	0070/0342	LEN=0032	INSTALLED UNKN
		015 "DIA	CIRC CONCR
	0070/0141	LEN=0032	INSTALLED UNKN
016344 FT	016344 FT	2 0 50012	0 02 0325+53
	0070/0000	LENGTH(AH	2773 BK 2649)
		018 "DIA	CIRC CONCR

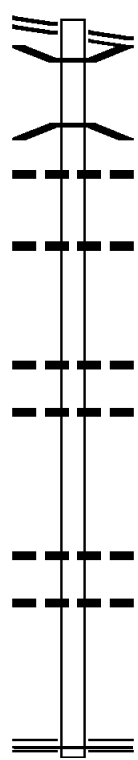
DIR: B TOTAL LEN: 7.999 MI. DIST: 08-9 SR: 4002
 LEFT MUN: NORTHEAST MADISON T RIGHT MUN: NORTHEAST MADISON T

Stationing	Segment	Material	Length	Status
	0060/2612		LEN=0033	INSTALLED UNKN
	0060/0610	015 " DIA CIRC CONCR	LEN=0040	INSTALLED UNKN
	0060/0218	038"H 60"W ELLIP CONC	LEN=0032	INSTALLED 2002
013695 FT	013695 FT	2 0 50012 0 02 0299+04		
	0060/0000	LENGTH(AH 2649 BK 2637)		
	0050/2475	015 " DIA CIRC CONCR	LEN=0040	INSTALLED UNKN
	0050/2134	015 " DIA CIRC CONCR	LEN=0040	INSTALLED UNKN
	0050/1581	015 " DIA CIRC CONCR	LEN=0036	INSTALLED UNKN
	0050/0683	015 " DIA CIRC CONCR	LEN=0040	INSTALLED UNKN
	0050/0281	015 " DIA CIRC CONCR	LEN=0040	INSTALLED UNKN
011058 FT	011058 FT	2 0 50012 0 02 0272+47		
		HERITAGE HILLS RD		
		(T326)		
	0050/0000	LENGTH(AH 2637 BK 2726)		
	0040/2430	015 " DIA CIRC CONCR	LEN=0036	INSTALLED UNKN
	0040/2226	036 " DIA CIRC METAL	LEN=0040	INSTALLED UNKN
	0040/1907	015 " DIA CIRC CONCR	LEN=0037	INSTALLED UNKN
	0040/1616	015 " DIA CIRC CONCR	LEN=0048	INSTALLED UNKN
	0040/0589	015 " DIA CIRC CONCR	LEN=0032	INSTALLED UNKN
	0040/0411	015 " DIA CIRC CONCR	LEN=0032	INSTALLED UNKN
008332 FT	008332 FT	2 0 50012 0 02 0245+21		
	0040/0000	LENGTH(AH 2726 BK 2797)		
	0030/2564	018 " DIA CIRC CONCR	LEN=0032	INSTALLED UNKN
	0030/2069	015 " DIA CIRC CONCR	LEN=0032	INSTALLED UNKN
	0030/1425	018 " DIA CIRC CONCR	LEN=0032	INSTALLED UNKN

DIR: B TOTAL LEN: 7.999 MI. DIST: 08-9 SR: 4002
 LEFT MUN: NORTHEAST MADISON T RIGHT MUN: NORTHEAST MADISON T

Stationing	Length	Material	Notes
0030/1022	0036	015" DIA CIRC CONCR	INSTALLED UNKN
0030/0490	0035	015" DIA CIRC CONCR	INSTALLED UNKN
0030/0146	0035	015" DIA CIRC CONCR	INSTALLED UNKN
0030/0011	0030	BMS EN 50/4002	0030/0000
005535 FT	2050012	002	0217+24
		BRIDGE CLOSED	
		TR BUFALO CK	
		BMSBG 50/4002/0030/0000	
0030/0000	2797	015" DIA CIRC CONCR	LENGTH(AH BK 2593)
0020/2272	0035	015" DIA CIRC CONCR	INSTALLED UNKN
0020/1883	0040	018" DIA CIR PLASTIC	INSTALLED UNKN
0020/1249	0027	015" DIA CIRC CONCR	INSTALLED UNKN
0020/1115	0030	015" DIA CIRC CONCR	INSTALLED UNKN
0020/0495	0030	015" DIA CIRC CONCR	INSTALLED UNKN
002942 FT	2050012	002	0190+82
0020/0000	2593	015" DIA CIRC CONCR	LENGTH(AH BK 2942)
0010/2631	0028	015" DIA CIRC CONCR	INSTALLED UNKN
0010/2438	0028	015" DIA CIRC CONCR	INSTALLED UNKN
0010/2141	0030	015" DIA CIRC CONCR	INSTALLED UNKN
0010/1799	0030	015" DIA CIRC CONCR	INSTALLED UNKN
0010/1677	0030	015" DIA CIRC CONCR	INSTALLED UNKN
0010/1210	0030	015" DIA CIRC CONCR	INSTALLED UNKN
0010/0781	0040	024" DIA CIR PLASTIC	INSTALLED 2017
000000 FT	2050012	002	0161+40
		FORT ROBINSON RD	
		(SR0850 SEG 0070/0000)	
		NC LIBERTY VALLEY RD	
		MFC BEGIN = E	
FORT ROBINSON RD (SR0850 SEG 0070/0000)	0010/0000	0010/0000	LENGTH(AH BK 0000)

LIBERTY VALLEY RD 004909 FT
 (SR4002 SEG 0130/0250) 0020/2267



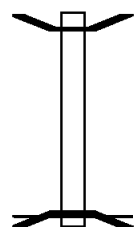
002642 FT

000000 FT

004909 FT LIBERTY VALLEY RD
 0020/2267 (SR4002 SEG 0130/0250)
 0020/2143 BMSEN 50/4001/0020/2076
 2 0 50037 0 00 0047+53
 BIG BUFFALO CK.
 0020/2076 BMSBG 50/4001/0020/2076
 015 "DIA CIR PLASTIC
 0020/1656 LEN=0046 INSTALLED 2006
 024 "DIA CIRC CONCR
 0020/0762 LEN=0025 INSTALLED UNKN
 002642 FT 2 0 50037 0 00 0026+66
 0020/0000 LENGTH(AH 2267 BK 2642)
 030 "DIA CIRC METAL
 0010/2537 LEN=0030 INSTALLED UNKN
 018 "DIA CIRC METAL
 0010/2217 LEN=0035 INSTALLED UNKN
 024 "DIA CIRC CONCR
 0010/0669 LEN=0025 INSTALLED UNKN
 018 "DIA CIRC CONCR
 0010/0088 LEN=0026 INSTALLED UNKN
 000000 FT 2 0 50037 0 00 0000+00
 NC COVERED BRIDGE RD
 TUSCARORA RD
 (SRO017 SEG 0240/0000)
 MFC BEGIN = E
 0010/0000 LENGTH(AH 2642 BK 0000)

EXTRACT DATE: 12/21/2020 ROADWAY MANAGEMENT SYSTEM PAGE NUMBER: 337
 PRINT DATE: 12/23/2020 SLD COUNTY/SR - ANNUAL PRINT COUNTY: PERRY
 DIR: B TOTAL LEN: .032 MI. DIST: 08-9 SR: 3021
 LEFT MUN: SPRING T RIGHT MUN: SPRING T

000169 FT
 000000 FT



000169 FT BMS EN 50/3021/0010/0000
 * REF-AHD PINE HILL RD
 0010/0169 (T338)
 000000 FT 2 0 50033 0 00 0051+42
 NC P I
 * REF-BK PINE HILL RD
 (T338)
 SHERMANS CK
 BMSBG 50/3021/0010/0000
 MFC BEGIN = E
 0010/0000 LENGTH(AH 0169 BK 0000)

EXTRACT DATE: 12/21/2020 ROADWAY MANAGEMENT SYSTEM PAGE NUMBER: 336
PRINT DATE: 12/23/2020 SLD COUNTY/SR - ANNUAL PRINT COUNTY: PERRY
DIR: B TOTAL LEN: 4.115 MI. DIST: 08-9 SR: 3019
LEFT MUN: CENTRE TOWNSHIP T RIGHT MUN: CENTRE TOWNSHIP T

SPRING RD

021726 FT

021726 FT SPRING RD

DIR: B TOTAL LEN: 4.115 MI. DIST: 08-9 SR: 3019
 LEFT MUN: CENTRE TOWNSHIP T RIGHT MUN: CENTRE TOWNSHIP T

Segment ID	Length	Material	Status
(SR0034 SEG 0280/0000) 0080/3510		015" DIA CIRC CONCR	INSTALLED UNKN
0080/3233		015" DIA CIRC CONCR	INSTALLED UNKN
0080/2958		015" DIA CIRC CONCR	INSTALLED UNKN
TOWNSHIP 0577 RT (PRDR) 0080/2900		015" DIA CIRC CONCR	INSTALLED UNKN
		015" DIA CIRC CONCR	INSTALLED UNKN
		015" DIA CIRC CONCR	INSTALLED UNKN
		015" DIA CIRC CONCR	INSTALLED UNKN
		018" DIA CIRC METAL	INSTALLED UNKN
		013"H 17"W ELLIP METAL	INSTALLED UNKN
		015" DIA CIRC CONCR	INSTALLED UNKN
018216 FT 0080/0410		2 0 50005 0 03 0617+80	
0080/0000		LENGTH(AH 3510 BK 2821)	
		015" DIA CIRC CONCR	INSTALLED UNKN
		015" DIA CIRC CONCR	INSTALLED UNKN
LOUISE LN (PRDR) 0070/1980		030" DIA CIRC CONCR	INSTALLED UNKN
		024" DIA CIRC CONCR	INSTALLED UNKN
		030" DIA CIRC METAL	INSTALLED UNKN
CLOUSER HOLLOW RD (T371) 0070/0464		015" DIA CIRC CONCR	INSTALLED UNKN
		015" DIA CIRC METAL	INSTALLED UNKN
0070/0060		2 0 50005 0 03 0590+14	
015395 FT 0070/0000		LENGTH(AH 2821 BK 2446)	
		STONEWAY LN (TWP)	
0060/1572		BMS EN 50/3019/0060/1459	
0060/1468		2 0 50005 0 03 0580+03	
		TROUT RUN	
0060/1459		BMSBG 50/3019/0060/1459	

EXTRACT DATE: 12/21/2020
PRINT DATE: 12/23/2020

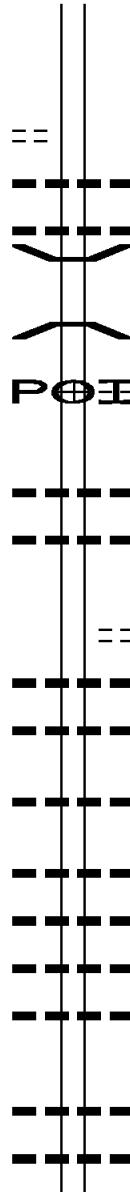
ROADWAY MANAGEMENT SYSTEM
SLD COUNTY/SR - ANNUAL PRINT

PAGE NUMBER: 334
COUNTY: PERRY

DIR: B TOTAL LEN: 4.115 MI.
LEFT MUN: CENTRE TOWNSHIP T

DIST: 08-9 SR: 3019
RIGHT MUN: CENTRE TOWNSHIP T

2 0 50005 0 03 0565+44 012949 FT
TAPE WORM RD
(T396) 0060/0000



012949 FT

S 0060/0000 LENGTH(AH 2446 BK 2039)
015 "DIA CIR PLASTIC
0050/2039 LEN=0192 INSTALLED UNKN
056"H 60"W STRUCTURE +
0050/2020 LEN=0028 INSTALLED UNKN
0050/1652 BMSSEN 50/3019/0050/1643
2 0 50005 0 03 0561+46
TR. TROUT RUN
0050/1643 BMSBG 50/3019/0050/1643
(APRA) COUNTRY VIEW VIL
COUNTRY VIEW VILLAGE
0050/1502 (PRDR)

010910 FT

0050/0436 015 "DIA CIRC METAL
LEN=0030 INSTALLED UNKN
0050/0051 015 "DIA CIR PLASTIC
010910 FT LEN=0030 INSTALLED 2005
2 0 50005 0 03 0545+03
IRISH RD
(T353)
S 0050/0000 LENGTH(AH 2039 BK 2987)
024 "DIA CIR PLASTIC
0040/2977 LEN=0035 INSTALLED UNKN
018 "DIA CIR PLASTIC
0040/2814 LEN=0034 INSTALLED UNKN

007923 FT

0040/2083 018 "DIA CIRC METAL
LEN=0030 INSTALLED UNKN
0040/1400 018 "DIA CIRC METAL
LEN=0030 INSTALLED UNKN
0040/1063 018 "DIA CIR PLASTIC
LEN=0030 INSTALLED UNKN
0040/0689 018 "DIA CIRC METAL
LEN=0030 INSTALLED UNKN
0040/0395 018 "DIA CIR PLASTIC
LEN=0030 INSTALLED UNKN
007923 FT 2 0 50005 0 03 0513+41
018 "DIA CIR PLASTIC
LEN=0014 INSTALLED UNKN
S 0040/0000 LENGTH(AH 2987 BK 2781)
018 "DIA CIR PLASTIC
0030/2771 LEN=0016 INSTALLED UNKN
018 "DIA CIR PLASTIC

EXTRACT DATE: 12/21/2020
PRINT DATE: 12/23/2020

ROADWAY MANAGEMENT SYSTEM
SLD COUNTY/SR - ANNUAL PRINT

PAGE NUMBER: 333
COUNTY: PERRY

DIR: B TOTAL LEN: 4.115 MI.
LEFT MUN: CENTRE TOWNSHIP T

DIST: 08-9 SR: 3019
RIGHT MUN: CENTRE TOWNSHIP T

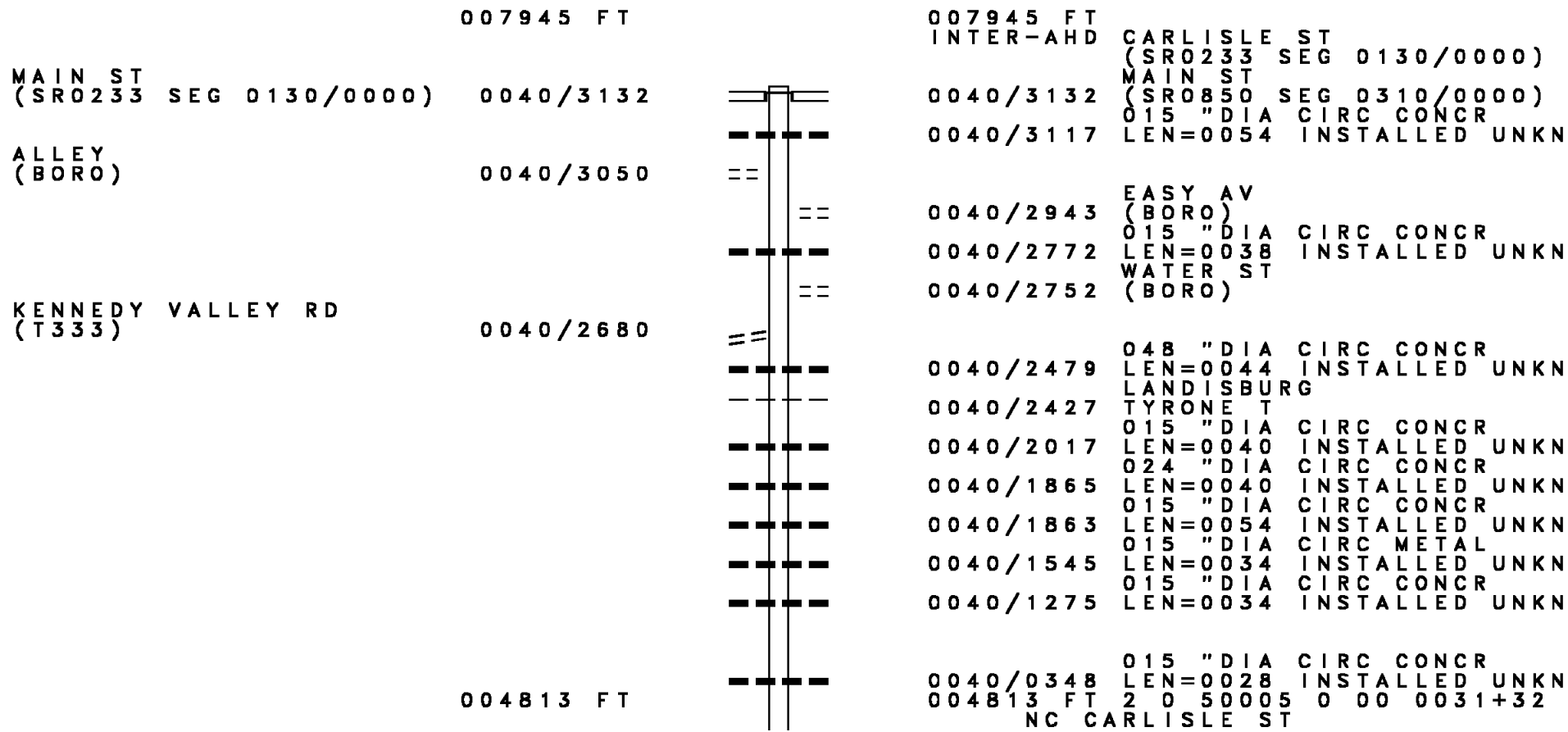
0030/2280	LEN=0030	INSTALLED UNKN
	018 "DIA	CIR PLASTIC
0030/1894	LEN=0030	INSTALLED UNKN
0030/0276	LEN=0035	INSTALLED UNKN
	015 "H 21 "W ELLIP METAL CENTRE TOWNSHIP	
0030/0122	CARROLL T	
0030/0115	LEN=0030	INSTALLED UNKN
	015 "DIA CIR METAL	
005142 FT	2 0 50005	0 03 0485+60
	NC JERICHO RD	
0030/0000	LENGTH(AH 2781 BK 2771)	
	015 "DIA CIR METAL	
0020/2349	LEN=0040	INSTALLED UNKN
	018 "DIA CIR PLASTIC	
0020/2098	LEN=0040	INSTALLED 1997
	018 "DIA CIR PLASTIC	
0020/1711	LEN=0031	INSTALLED UNKN
	015 "DIA CIR METAL	
0020/1355	LEN=0040	INSTALLED UNKN
	015 "DIA CIR PLASTIC	
0020/1041	LEN=0035	INSTALLED UNKN
	036 "DIA CIR METAL	
0020/0474	LEN=0034	INSTALLED UNKN
002371 FT	2 0 50005	0 03 0457+66
	NC PA	
0020/0000	LENGTH(AH 2771 BK 2371)	
	015 "DIA CIR METAL	
0010/2005	LEN=0031	INSTALLED UNKN
	015 "DIA CIR METAL	
0010/1517	LEN=0030	INSTALLED UNKN
	018 "DIA CIR PLASTIC	
0010/0479	LEN=0044	INSTALLED UNKN
	015 "DIA CIR METAL	
0010/0320	LEN=0038	INSTALLED UNKN
	PIKE RD	
0010/0282	(T396)	
000000 FT	2 0 50005	0 02 0433+95
	NC PA	
	PAGE RIDGE RD	
* REF-BK	(T385)	
	MFC BEGIN = E	
0010/0000	LENGTH(AH 2371 BK 0000)	

GREENBRIAR RD
(T397)

0010/0282

000000 FT

DIR: B TOTAL LEN: 1.505 MI. DIST: 08-9 SR: 3017
 LEFT MUN: LANDISBURG B RIGHT MUN: LANDISBURG B



DIR: B TOTAL LEN: 1.505 MI. DIST: 08-9 SR: 3017
 LEFT MUN: TYRONE T RIGHT MUN: TYRONE T

		5	0040/0000	LENGTH(AH 3132 BK 3063)
			0030/2298	030 " DIA CIRC CONCR LEN=0028 INSTALLED UNKN
			0030/1857	015 " DIA CIRC CONCR LEN=0040 INSTALLED UNKN
			0030/0809	015 " DIA CIRC CONCR LEN=0040 INSTALLED UNKN
			0030/0357	TYRONE SPRING T
			0030/0304	015 " DIA CIRC CONCR LEN=0038 INSTALLED UNKN
001750	FT		001750	FT 2 0 50005 0 00 0061+70
		5	0030/0000	LENGTH(AH 3063 BK 1701)
			0020/1572	018 " DIA CIRC CONCR LEN=0040 INSTALLED 2006
			0020/1509	015 " DIA CIRC CONCR LEN=0040 INSTALLED UNKN
			0020/0511	024 " DIA CIRC CONCR LEN=0036 INSTALLED UNKN
			0020/0088	018 " DIA CIRC CONCR LEN=0086 INSTALLED UNKN
000049	FT		000049	FT 2 0 50005 0 00 0078+71 NC BR RIDGEPORT RD WAGGONERS GAP RD (SR0074 SEG 0090/1171)
			INTER-BK	PINE HILL RD (T338)
		5	0020/0000	LENGTH(AH 1701 BK 0100)
			000049	FT
000049	FT		7014/0000	LENGTH(AH 0100 BK 0049)
			RBR	
		*	REF-AHD	BMSBN 50/3017/0010/0000 PINE HILL RD (T338)
			0010/0049	FT 2 0 50005 0 01 0084+92
000000	FT		000000	FT P3 NC PINE HILL RD INTER-BK PINE HILL RD (T338)
			RBR	
		5	0010/0000	LENGTH(AH 0049 BK 0100)
			000000	FT
000000	FT		7008/0000	LENGTH(AH 0100 BK 0000)

DIR: B TOTAL LEN: .070 MI. DIST: 08-9 SR: 3016
 LEFT MUN: CARROLL T RIGHT MUN: CARROLL T

000367 FT



000367 FT
 7134/0000

LENGTH(AH 0833 BK 0026)
 BMSEN 50/3016/0130/0000
 PISGAH STATE RD


000341 FT



* REF-AHD
 0130/0026
 * REF-BK

(T318)
 2 0 50003 0 01 0337+43
 PISGAH STATE RD
 (T318)

000341 FT



0130/0000
 000341 FT
 7130/0000
 000341 FT
 7122/0000

TR. SHERM. CK.
 BMSBG 50/3016/0130/0000
 LENGTH(AH 0026 BK 1203)

000341 FT



* REF-AHD
 0120/0021
 * REF-BK

LENGTH(AH 1203 BK 2655)
 BMSEN 50/3016/0120/0000
 PISGAH STATE RD
 (T318)

000320 FT



0120/0021
 000320 FT
 * REF-BK

BRIDGE POSTED (TONS)
 2 0 50003 0 01 0298+36
 PISGAH STATE RD
 (T318)

000320 FT



0120/0000
 000320 FT
 7118/0000
 * REF-AHD

SGL 24 COMB
 TR. SHERMANS
 BMSBG 50/3016/0120/0000
 LENGTH(AH 0021 BK 0915)

000301 FT



0116/0019
 000301 FT

LENGTH(AH 0915 BK 0019)
 BMSEN 50/3016/0116/0000
 PISGAH STATE RD
 (T318)

2 0 50003 0 01 0289+05

EXTRACT DATE: 12/21/2020
PRINT DATE: 12/23/2020

ROADWAY MANAGEMENT SYSTEM
SLD COUNTY/SR - ANNUAL PRINT

PAGE NUMBER: 329
COUNTY: PERRY

DIR: B TOTAL LEN: .070 MI.
LEFT MUN: CARROLL T

DIST: 08-9 SR: 3016
RIGHT MUN: CARROLL T

Stationing	Direction	Reference	Description
000301 FT	FT	* REF-BK	PISGAH STATE RD (T318) T. SHERMANS C BMSBG 50/3016/0116/0000 LENGTH(AH 0019 BK 0191)
000292 FT	FT	* REF-AHD	PISGAH STATE RD (T318)
000292 FT	FT	* REF-BK	2 0 50003 0 01 0287+11 PISGAH STATE RD (T318) T. SHERM. CK. BMSBG 50/3016/0110/0000 LENGTH(AH 0009 BK 1562)
000292 FT	FT		7110/0000 LENGTH(AH 1562 BK 2313)
000292 FT	FT		7100/0000 LENGTH(AH 2313 BK 3347)
000292 FT	FT		7090/0000 LENGTH(AH 3347 BK 2726)
000292 FT	FT		7080/0000 LENGTH(AH 2726 BK 2558)
000292 FT	FT		7070/0000 LENGTH(AH 2558 BK 2878)
000292 FT	FT		7060/0000 LENGTH(AH 2878 BK 2585)
000292 FT	FT		7050/0000 LENGTH(AH 2585 BK 2567)
000292 FT	FT		7040/0000 LENGTH(AH 2567 BK 2813)
000292 FT	FT		7030/0000 LENGTH(AH 2813 BK 2597)
000292 FT	FT		7020/0000 LENGTH(AH 2597 BK 0675)
000292 FT	FT		7014/0000 LENGTH(AH 0675 BK 0292) BMSSEN 50/3016/0010/0000
000000 FT	FT	* REF-AHD	PISGAH STATE RD (T318)
000000 FT	FT	* REF-BK	2 0 50003 0 00 0007+34 PISGAH STATE RD (T318) SHERMANS CRK BMSBG 50/3016/0010/0000 LENGTH(AH 0292 BK 0752)
000000 FT	FT		7010/0000 LENGTH(AH 0752 BK 0000)

EXTRACT DATE: 12/21/2020 ROADWAY MANAGEMENT SYSTEM PAGE NUMBER: 328
PRINT DATE: 12/23/2020 SLD COUNTY/SR - ANNUAL PRINT COUNTY: PERRY
DIR: B TOTAL LEN: .000 MI. DIST: 08-9 SR: 3014
LEFT MUN: NORTHEAST MADISON T RIGHT MUN: NORTHEAST MADISON T

000000 FT



000000 FT
7010/0000 LENGTH(AH 0100 BK 0000)

DIR: B TOTAL LEN: 2.299 MI. DIST: 08-9 SR: 3013
 LEFT MUN: NORTHEAST MADISON T RIGHT MUN: NORTHEAST MADISON T

	012139 FT		012139 FT	
FORT ROBINSON RD (SR0850 SEG 0140/0000)	0050/2171		0050/2171	FORT ROBINSON RD (SR0850 SEG 0140/0000) VALENTINE RD (T324) 048 " DIA CIRC CONCR LEN=0038 INSTALLED UNKN 018 " DIA CIRC METAL LEN=0025 INSTALLED UNKN
	009968 FT		009968 FT	2 0 50059 0 00 0021+67 S 0050/0000 LENGTH(AH 2171 BK 2153) 018 " DIA CIRC METAL 0040/2152 LEN=0023 INSTALLED UNKN
	007815 FT		0040/0446	015 " DIA CIRC METAL LEN=0034 INSTALLED UNKN 048"H 00"W MULT METAL 0040/0142 LEN=0020 INSTALLED UNKN 007815 FT 2 0 50059 0 00 0000+00 TUSCARORA RD (SR0017 SEG 0170/1368)
	007815 FT		0040/0000	NC MC INTER-BK MILLEN RD TUSCARORA RD (SR0017 SEG 0170/1368) S 0040/0000 LTH AH 002153 BK 000100 007815 FT 7032/0000 LTH AH 000100 BK 003003 INTER-AHD TUSCARORA RD 0030/3003 (SR0017 SEG 0170/0000) 015 " DIA CIRC METAL
TUSCARORA RD (SR0017 SEG 0170/0000)	0030/3003			

DIR: B TOTAL LEN: 2.299 MI. DIST: 08-9 SR: 3013
 LEFT MUN: NORTHEAST MADISON T RIGHT MUN: NORTHEAST MADISON T

004812 FT

002138 FT

000000 FT

0030/2548	LEN=0031	INSTALLED UNKN
0030/2219	LEN=0031	INSTALLED UNKN
0030/1810	DOBBS RD (T425)	
0030/1071	018" DIA CIRC METAL LEN=0025	INSTALLED UNKN
0030/0684	013"H 21"W ELLIP METAL LEN=0028	INSTALLED UNKN
0030/0046	018" DIA CIR PLASTIC LEN=0040	INSTALLED UNKN
0030/0034	018" DIA CIRC METAL LEN=0030	INSTALLED UNKN
004812 FT	2 0 50058 0 00 0048+09	
0030/0000	LENGTH(AH 3003 BK 2674)	
0020/1418	018"H 28"W ELLIP METAL LEN=0048	INSTALLED UNKN
0020/0026	047"H 71"W ELLIP METAL LEN=0042	INSTALLED UNKN
002138 FT	2 0 50058 0 00 0021+09	
0020/0000	LENGTH(AH 2674 BK 2138) QUARRY RD	
0010/1920	(T322)	
0010/1740	015" DIA CIRC METAL LEN=0030	INSTALLED UNKN
0010/1026	048" DIA CIR PLASTIC LEN=0040	INSTALLED UNKN
0010/0896	021"H 26"W ELLIP METAL LEN=0030	INSTALLED UNKN
0010/0425	BMSFN 50/3013/0010/0380 2 0 50058 0 00 0003+82	
0010/0380	BIXLERS RUN BMSBG 50/3013/0010/0380	
0010/0046	015"H 21"W ELLIP METAL LEN=0035	INSTALLED UNKN
000000 FT	2 0 50058 0 00 0000+00	
NC F I	SHER HILL RD MADISON GRANGE RD (SR0850 SEG 0200/0987)	
0010/0000	MFC BEGIN = E LENGTH(AH 2138 BK 0000)	

DIR: B TOTAL LEN: 3.937 MI. DIST: 08-9 SR: 3012
 LEFT MUN: SAVILLE T RIGHT MUN: SAVILLE T

VETERANS WY 020787 FT
 (SR0074 SEG 0240/0000) 0090/3316

020787 FT	VETERANS WY
0090/3316	(SR0074 SEG 0240/0000)
0090/3195	024 "DIA CIR PLASTIC
0090/2953	LEN=0052 INSTALLED 2006
0090/2921	018 "DIA CIR CONC
0090/2401	LEN=0031 INSTALLED UNKN
0090/2132	015 "DIA CIR METAL
0090/2120	LEN=0030 INSTALLED UNKN
0090/2041	PENNDOT STOCKPILE 14
	(GOVT)
	018 "DIA CIR PLASTIC
	LEN=0030 INSTALLED 2006
	SLIPPERY HILL RD
	(T552)
	024 "DIA CIR PLASTIC
	LEN=0035 INSTALLED UNKN

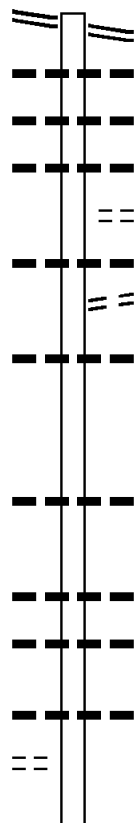
017471 FT

0090/0480	015 "DIA CIR PLASTIC
017471 FT	LEN=0032 INSTALLED 2006
0090/0000	2 0 50011 0 00 0175+11
0080/1794	LENGTH(AH 3316 BK 2331)
0080/1224	018 "DIA CIR PLASTIC
0080/0464	LEN=0045 INSTALLED 2006
	015 "DIA CIR PLASTIC
	LEN=0032 INSTALLED 2006
	015 "DIA CIR CONC
	LEN=0031 INSTALLED UNKN

BOWER RIDGE RD
 (T334)

0080/0108
 015140 FT

015140 FT	2 0 50011 0 00 0151+12
	018 "DIA CIR PLASTIC



DIR: B TOTAL LEN: 3.937 MI. DIST: 08-9 SR: 3012
 LEFT MUN: SAVILLE T RIGHT MUN: SAVILLE T

Segment Length (FT)	Segment ID	Start Station	End Station	Material / Notes
012388 FT	0080/0000	0000	0080	INSTALLED UNKN TRESSLER RD (SR3011 SEG 0080/0421)
	0070/2719	0080	0150	018" DIA CIR PLASTIC
	0070/2184	0150	0220	015" DIA CIR PLASTIC
	0070/1848	0220	0290	018" DIA CIR PLASTIC
	0070/1470	0290	0360	018" DIA CIR PLASTIC
	0070/1161	0360	0430	015" DIA CIR PLASTIC
	0070/0935	0430	0500	015" DIA CIR PLASTIC
	0070/0555	0500	0570	018" DIA CIR PLASTIC
	0070/0111	0570	0681	015" DIA CIR PLASTIC
	010076 FT	0070/0000	0681	0751
010076 FT	0060/1596	0751	0811	018" DIA CIR PLASTIC
	0060/0897	0811	0898	018" DIA CIR PLASTIC
	0060/0000	0898	0964	INSTALLED 2006
	0050/2326	0964	1200	018" DIA CIR PLASTIC
007539 FT	0050/1624	1200	1362	015" DIA CIRC CONCR
	0050/1456	1362	1507	018" DIA CIR PLASTIC
	0050/0816	1507	1588	015" DIA CIRC CONCR
	0050/0515	1588	1639	018" DIA CIR PLASTIC
0040/1732	1639	1812	INSTALLED UNKN	

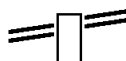
DIR: B TOTAL LEN: 3.937 MI. DIST: 08-9 SR: 3012
 LEFT MUN: SAVILLE T RIGHT MUN: SAVILLE T

Stationing	Description	Material	Length	Notes
005710 FT	0040/0511	018 " DIA CIR PLASTIC	LEN=0032	INSTALLED 2006
	005710 FT	2 0 50011 0 00 0054+73		
	0040/0000	LENGTH(AH 1829 BK 2050)		
	0030/1745	018 " DIA CIR PLASTIC	LEN=0033	INSTALLED 2006
	0030/0717	018 " DIA CIR PLASTIC	LEN=0034	INSTALLED 2006
	0030/0368	036 " DIA CIR PLASTIC	LEN=0035	INSTALLED 2005
	0030/0130	BMS EN 50/3012/0030/0117		2 0 50011 0 00 0037+55
	0030/0117	TRIB. TO BIXLER RUN		
003660 FT	0030/0117	BMS SBG 50/3012/0030/0117		2 0 50011 0 00 0036+38
	003660 FT	ROCK HOLLOW RD		
	0030/0000	(T407)		
	0020/1602	LENGTH(AH 2050 BK 1665)		
	0020/1474	015 " DIA CIR PLASTIC	LEN=0050	INSTALLED 2005
		SAVILLE		
		NORTHEAST MADISON T		
001995 FT	001995 FT	2 0 50011 0 00 0019+74		
	0020/0000	LENGTH(AH 1665 BK 1995)		
	0010/1867	015 " DIA CIR PLASTIC	LEN=0037	INSTALLED 2005
	0010/1099	018 " DIA CIR PLASTIC	LEN=0038	INSTALLED 2005
QUARRY RD (T322)	0010/0930			
	0010/0925	015 " DIA CIRC CONCR	LEN=0038	INSTALLED UNKN
FOR SR 0850 AND 3012 (CONN)	0010/0148			
2 0 50011 0 00 0000+00	000000 FT	015 " DIA CIR PLASTIC	LEN=0040	INSTALLED 2006
FORT ROBINSON RD (SR0850 SEG 0230/1949)		NC FR		
CENTRE RD (T403)	0010/0000	FREEMAN HOLLOW RD		
		FORT ROBINSON RD		
		(SR0850 SEG 0230/1949)		
		MFC BEGIN = E		
	0010/0000	LENGTH(AH 1995 BK 0000)		

EXTRACT DATE: 12/21/2020 ROADWAY MANAGEMENT SYSTEM PAGE NUMBER: 322
PRINT DATE: 12/23/2020 SLD COUNTY/SR - ANNUAL PRINT COUNTY: PERRY

DIR: B TOTAL LEN: .121 MI. DIST: 08-9 SR: 3011
LEFT MUN: SAVILLE T RIGHT MUN: SAVILLE T

FREEMAN HOLLOW RD 000639 FT
(SR3012 SEG 0080/0000) 0080/0421
APPLE RIDGE RD

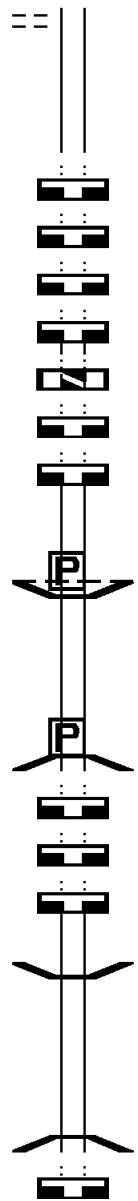


000639 FT FREEMAN HOLLOW RD
0080/0421 (SR3012 SEG 0080/0000)

DIR: B TOTAL LEN: .121 MI. DIST: 08-9 SR: 3011
 LEFT MUN: SAVILLE T RIGHT MUN: SAVILLE T


(T551)

Stationing	Unit	Notes
0080/0046	FT	==
000218	FT	000218 FT 2 0 50010 0 01 0203+25 NC TR TRESSLER RD
		* REF-BK TRESSLER RD (TBK) (TWP)
		5 0080/0000 LENGTH(AH 0421 BK 2767)
000218	FT	000218 FT 7080/0000 LENGTH(AH 2767 BK 2520)
000218	FT	000218 FT 7070/0000 LENGTH(AH 2520 BK 1400)
000218	FT	000218 FT 7060/0000 LENGTH(AH 1400 BK 1309)
000218	FT	000218 FT 7050/0000 LTH AH 001309 BK 000100
000218	FT	000218 FT 7042/0000 LTH AH 000100 BK 003916
000218	FT	000218 FT 7040/0000 LENGTH(AH 3916 BK 1584)
000218	FT	000218 FT 7034/0000 LENGTH(AH 1584 BK 0159)
		* REF-AHD BMSSEN 50/3011/0030/0000 WEAVERS MILL RD (TBK) (T382) BRIDGE POSTED (TONS)
000059	FT	0030/0159 TYRONE T 000059 FT 2 0 50010 0 00 0061+05
		* REF-BK WEAVERS MILL RD (T382) SGL 13 COMB SHERMANS CRK
		5 0030/0000 BMSBG 50/3011/0030/0000 LENGTH(AH 0159 BK 0550)
000059	FT	000059 FT 7030/0000 LENGTH(AH 0550 BK 2918)
000059	FT	000059 FT 7020/0000 LENGTH(AH 2918 BK 1339)
000059	FT	000059 FT 7014/0000 LENGTH(AH 1339 BK 0059)
		* REF-AHD BMSSEN 50/3011/0010/0000 WEAVERS MILL RD (T382)
000000	FT	0010/0059 2 0 50010 0 00 0000+00 000000 FT NC WE WEAVERS MILL RD
		* REF-BK WEAVERS MILL RD (T382) LAUREL RUN
		5 0010/0000 BMSBG 50/3011/0010/0000 LENGTH(AH 0059 BK 1104)
000000	FT	000000 FT 7010/0000 LENGTH(AH 1104 BK 0000)



EXTRACT DATE: 12/21/2020 ROADWAY MANAGEMENT SYSTEM PAGE NUMBER: 320
 PRINT DATE: 12/23/2020 SLD COUNTY/SR - ANNUAL PRINT COUNTY: PERRY
 DIR: B TOTAL LEN: .029 MI. DIST: 08-9 SR: 3010
 LEFT MUN: TYRONE T RIGHT MUN: TYRONE T

000153 FT
 000153 FT
 000000 FT
 000000 FT



000153 FT
 7030/0000 LENGTH(AH 3110 BK 3193)
 000153 FT
 7024/0000 LENGTH(AH 3193 BK 0153)
 * REF-AHD BMSBG 50/3010/0020/0000
 0020/0153 (TWP)
 000000 FT 2 0 50051 0 00 0032+79
 * REF-BK NC HI DDEN VALLEY RD
 HIDDEN VALLEY RD
 (TWP)
 SHERMANS CK.
 BMSBG 50/3010/0020/0000
 0020/0000 LENGTH(AH 0153 BK 3156)
 000000 FT
 7010/0000 LENGTH(AH 3156 BK 0000)

EXTRACT DATE: 12/21/2020
 PRINT DATE: 12/23/2020

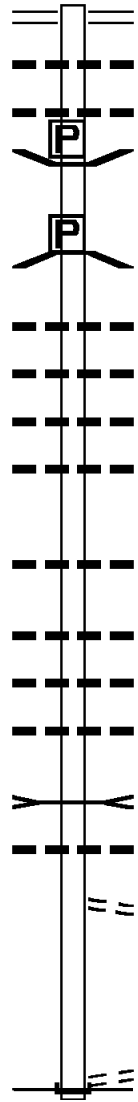
ROADWAY MANAGEMENT SYSTEM
 SLD COUNTY/SR - ANNUAL PRINT

PAGE NUMBER: 319
 COUNTY: PERRY

DIR: B TOTAL LEN: .954 MI.
 LEFT MUN: SOUTHWEST MADISON T

DIST: 08-9 SR: 3009
 RIGHT MUN: SOUTHWEST MADISON T

005036 FT



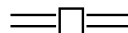
005036 FT SHERMANS VALLEY RD
 0020/2537 (SR0274 SEG 0370/0000)
 018 " DIA CIR PLASTIC
 0020/2414 LEN=0028 INSTALLED UNKN
 018 " DIA CIR PLASTIC
 0020/2156 LEN=0028 INSTALLED UNKN
 BMSSEN 50/3009/0020/1815
 0020/1977 BRIDGE POSTED (TONS)
 2 0 50009 0 00 0117+62
 SGL 22 COMB
 SHERMAN'S CK
 0020/1815 BMSBG 50/3009/0020/1815
 015 " DIA CIRC METAL
 0020/1166 LEN=0030 INSTALLED UNKN
 015 " DIA CIR PLASTIC
 0020/0983 LEN=0031 INSTALLED UNKN
 015 " DIA CIR PLASTIC
 0020/0603 LEN=0030 INSTALLED UNKN
 018 " DIA CIR PLASTIC
 0020/0289 LEN=0033 INSTALLED UNKN
 002499 FT 2 0 50009 0 00 0099+61
 5 0020/0000 LENGTH(AH 2537 BK 2499)
 015 " DIA CIRC METAL
 0010/2356 LEN=0033 INSTALLED UNKN
 018 " DIA CIR PLASTIC
 0010/1476 LEN=0030 INSTALLED UNKN
 018 " DIA CIR PLASTIC
 0010/1032 LEN=0044 INSTALLED UNKN
 018 " DIA CIR PLASTIC
 0010/0794 LEN=0040 INSTALLED UNKN
 TR. SHERMAN'S
 STRUCTURE LENGTH 11 FT
 0010/0583 BMSID 50/3009/0010/0583
 024 " DIA CIR PLASTIC
 0010/0304 LEN=0046 INSTALLED UNKN
 LC FOR HIDDEN VALLEY RD
 0010/0100 (CONN)
 000000 FT 2 0 50009 0 00 0075+00
 HIDDEN VALLEY RD
 (T383)
 NC IRON BRIDGE RD
 INTER-BK HIDDEN VALLEY RD
 (T383)
 MFC BEGIN = E
 5 0010/0000 LENGTH(AH 2499 BK 0000)

002499 FT

000000 FT

EXTRACT DATE: 12/21/2020 ROADWAY MANAGEMENT SYSTEM PAGE NUMBER: 318
PRINT DATE: 12/23/2020 SLD COUNTY/SR - ANNUAL PRINT COUNTY: PERRY
DIR: B TOTAL LEN: 5.468 MI. DIST: 08-9 SR: 3008
LEFT MUN: SOUTHWEST MADISON T RIGHT MUN: SOUTHWEST MADISON T

028873 FT



028873 FT SHERMAN'S VALLEY RD
0110/3211 (SR0274 SEG 0340/0000)

DIR: B TOTAL LEN: 5.468 MI. DIST: 08-9 SR: 3008
 LEFT MUN: SOUTHWEST MADISON T RIGHT MUN: SOUTHWEST MADISON T

025662 FT

023352 FT

---	0110/3181	018 " DIA	CIRC CONCR
---		LEN=0086	INSTALLED UNKN
---	0110/2811	018 " DIA	CIR PLASTIC
---		LEN=0030	INSTALLED UNKN
---	0110/2531	015 " DIA	CIRC METAL
---		LEN=0066	INSTALLED UNKN
---	0110/2223	015 " DIA	CIRC METAL
---		LEN=0030	INSTALLED UNKN
---	0110/1877	015 " DIA	CIRC METAL
---		LEN=0030	INSTALLED UNKN
---	0110/1660	LYONS RD	
---	0110/1322	(T409)	
---		BMS EN 50/3008/0110/1165	
---		2 0 50009 0 00 0054+35	
---		SHERMAN CK	
---	0110/1165	BMSBG 50/3008/0110/1165	
---		018 " DIA	CIR PLASTIC
---	0110/0726	LEN=0035	INSTALLED 2015
---		015 " DIA	CIRC METAL
---	0110/0342	LEN=0027	INSTALLED UNKN
---		018 " DIA	CIR PLASTIC
---	0110/0038	LEN=0027	INSTALLED UNKN
---	025662 FT	2 0 50009 0 00 0042+89	
---	0110/0000	LENGTH(AH 3211 BK 2310)	
---		018 " DIA	CIR PLASTIC
---	0100/1930	LEN=0035	INSTALLED 2015
---		015 " DIA	CIRC METAL
---	0100/1526	LEN=0024	INSTALLED UNKN
---		015 " DIA	CIRC METAL
---	0100/1187	LEN=0027	INSTALLED UNKN
---		015 " DIA	CIRC METAL
---	0100/0905	LEN=0027	INSTALLED UNKN
---		018 " DIA	CIRC METAL
---	0100/0661	LEN=0026	INSTALLED UNKN
---		015 " DIA	CIRC CONCR
---	0100/0340	LEN=0030	INSTALLED UNKN
---		015 " DIA	CIRC CONCR
---	0100/0123	LEN=0030	INSTALLED UNKN
---	023352 FT	2 0 50009 0 00 0020+42	
---		018 " DIA	CIR PLASTIC
---		LEN=0035	INSTALLED 2015
---	0100/0000	LENGTH(AH 2310 BK 2000)	
---		018 " DIA	CIR PLASTIC
---	0090/1927	LEN=0035	INSTALLED 2015
---		018 " DIA	CIRC METAL
---	0090/1806	LEN=0027	INSTALLED UNKN
---		018 " DIA	CIRC CONCR
---	0090/1277	LEN=0030	INSTALLED UNKN
---		018 " DIA	CIRC CONCR
---	0090/1027	LEN=0030	INSTALLED UNKN

DIR: B TOTAL LEN: 5.468 MI. DIST: 08-9 SR: 3008
 LEFT MUN: SOUTHWEST MADISON T RIGHT MUN: SOUTHWEST MADISON T

021352 FT

018672 FT

016007 FT

0090/0664	036 " DIA	CIRC CONCR	LEN=0030	INSTALLED UNKN
0090/0409	015 " DIA	CIRC METAL	LEN=0027	INSTALLED UNKN
021352 FT	2 0 50009	0 00 0000+00	HIDDEN VALLEY RD (T383)	
0090/0000	LENGTH(AH	2000 BK 2680)	015 " DIA CIRC CONCR	
0080/2640	LEN=0033	INSTALLED UNKN	015 " DIA CIRC CONCR	
0080/2405	LEN=0025	INSTALLED UNKN	015 " DIA CIRC CONCR	
0080/1580	LEN=0025	INSTALLED UNKN	018 " DIA CIR PLASTIC	
0080/0915	LEN=0035	INSTALLED 2006	015 " DIA CIRC CONCR	
0080/0715	LEN=0025	INSTALLED UNKN	015 " DIA CIRC CONCR	
0080/0466	LEN=0033	INSTALLED UNKN	2 0 50050 0 01 0189+46	
018672 FT	LENGTH(AH	2680 BK 2665)	024 " DIA CIRC CONCR	
0080/0000	LEN=0032	INSTALLED UNKN	036 " DIA CIRC CONCR	
0070/2258	LEN=0033	INSTALLED UNKN	015 " DIA CIRC CONCR	
0070/1380	LEN=0033	INSTALLED UNKN	018 " DIA CIR PLASTIC	
0070/1090	LEN=0050	INSTALLED 2016	015 " DIA CIRC CONCR	
0070/0759	LEN=0043	INSTALLED UNKN	015 " DIA CIRC CONCR	
0070/0476	LEN=0034	INSTALLED UNKN	018 " DIA CIR PLASTIC	
0070/0268	LEN=0050	INSTALLED 2016	2 0 50050 0 01 0162+99	
0070/0099	LENGTH(AH	2665 BK 3274)	015 " DIA CIRC CONCR	
016007 FT	LEN=0033	INSTALLED UNKN	048 " DIA CIRC CONCR	
0070/0000	LEN=0041	INSTALLED UNKN	024 " DIA CIRC CONCR	
0060/2966	LEN=0032	INSTALLED UNKN	018 " DIA CIRC CONCR	
0060/2319	LEN=0030	INSTALLED UNKN		
0060/1761				
0060/1564				

DIR: B TOTAL LEN: 5.468 MI. DIST: 08-9 SR: 3008
 LEFT MUN: SOUTHWEST MADISON T RIGHT MUN: SOUTHWEST MADISON T

Segment ID	Length (FT)	Material	Notes
0060/1036		015 " DIA CIRC CONCR	LEN=0025 INSTALLED UNKN
0060/0822		015 " DIA CIRC CONCR	LEN=0027 INSTALLED UNKN
0060/0455		015 " DIA CIRC CONCR	LEN=0025 INSTALLED UNKN
0060/0198		024 " DIA CIR PLASTIC	LEN=0010 INSTALLED 2006
012733 FT		2 0 50050 0 0 01 0128+87	
0060/0000		LENGTH(AH 3274 BK 3000)	
0050/3000		036 " DIA CIRC CONCR	LEN=0041 INSTALLED UNKN
0050/2881		018 " DIA CIR PLASTIC	LEN=0055 INSTALLED 2016
0050/2383		015 " DIA CIRC CONCR	LEN=0033 INSTALLED UNKN
0050/1373		015 " DIA CIRC CONCR	LEN=0033 INSTALLED UNKN
0050/1054		015 " DIA CIRC CONCR	LEN=0036 INSTALLED UNKN
0050/0654		015 " DIA CIRC CONCR	LEN=0037 INSTALLED UNKN
0050/0216		036 " DIA CIRC CONCR	LEN=0037 INSTALLED UNKN
009733 FT		2 0 50050 0 0 01 0098+87	
0050/0000		LENGTH(AH 3000 BK 2042)	
0040/1623		018 " DIA CIR PLASTIC	LEN=0048 INSTALLED UNKN
0040/1220		030 " DIA CIRC METAL	LEN=0036 INSTALLED UNKN
0040/0199		018 " DIA CIR PLASTIC	LEN=0033 INSTALLED UNKN
007691 FT		2 0 50050 0 00 0078+45	
0040/0000		018 " DIA CIRC METAL	LEN=0044 INSTALLED UNKN
0030/2377		LENGTH(AH 2042 BK 2395)	
0030/2209		018 " DIA CIRC METAL	LEN=0019 INSTALLED UNKN
0030/2194		BMSFN 50/3008/0030/2194	
		2 0 50050 0 00 0076+61	
		TR. SHERM. CK.	
		BMSBG 50/3008/0030/2194	
0030/1593		036 " DIA CIRC CONCR	LEN=0033 INSTALLED UNKN
		SOUTHWEST MADISON	

BISTLINE BRIDGE RD
 (SR3005 SEG 0010/0000) 0040/0000

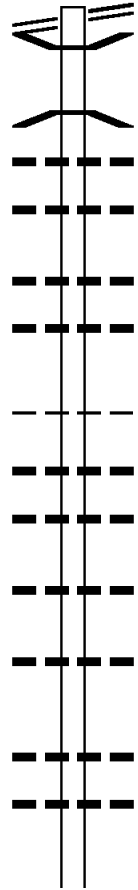
DIR: B TOTAL LEN: 5.468 MI. DIST: 08-9 SR: 3008
 LEFT MUN: SOUTHWEST MADISON T RIGHT MUN: SOUTHWEST MADISON T

Stationing	Description	Material	Status
0030/1402	JACKSON TOWNSHIP T	015" DIA CIRC CONCR	INSTALLED UNKN
0030/1339		LEN=0042	INSTALLED UNKN
0030/1117		015" DIA CIRC CONCR	INSTALLED UNKN
0030/0855		LEN=0036	INSTALLED UNKN
0030/0515		015" DIA CIRC CONCR	INSTALLED UNKN
0030/0186		LEN=0037	INSTALLED UNKN
005296 FT		018" DIA CIRC CONCR	INSTALLED UNKN
005296 FT		LEN=0032	INSTALLED UNKN
0030/0000		2 0 50050 0 00 0054+77	LENGTH(AH 2395 BK 1671)
0020/1635		018" DIA CIR PLASTIC	INSTALLED UNKN
0020/1018		LEN=0035	INSTALLED UNKN
0020/0718		018" DIA CIR PLASTIC	INSTALLED UNKN
0020/0483		LEN=0035	INSTALLED UNKN
0020/0171		015" DIA CIRC CONCR	INSTALLED UNKN
003625 FT		LEN=0037	INSTALLED UNKN
003625 FT		072" DIA CIRC METAL	INSTALLED UNKN
0020/0000		LEN=0037	INSTALLED UNKN
0020/0000		LENGTH(AH 1671 BK 3625)	
0010/2735		015" DIA CIRC CONCR	INSTALLED UNKN
0010/2500		LEN=0030	INSTALLED UNKN
0010/2244		015" DIA CIRC CONCR	INSTALLED UNKN
0010/2005		LEN=0036	INSTALLED UNKN
0010/1715		015" DIA CIRC CONCR	INSTALLED UNKN
0010/1248		LEN=0037	INSTALLED UNKN
0010/0899		015" DIA CIRC CONCR	INSTALLED UNKN
0010/0485		LEN=0030	INSTALLED UNKN
000000 FT		015" DIA CIRC CONCR	INSTALLED UNKN
000000 FT		LEN=0036	INSTALLED UNKN
0010/0000		2 0 50050 0 00 0000+00	LENGTH(AH 3625 BK 0000)
0010/0000		NC COUCHTOWN RD	
0010/0000		INTER-BK MANASSA RD	
0010/0000		(SR3006 SEG 0060/0150)	
0010/0000		MFC BEGIN = D	
0010/0000		LENGTH(AH 3625 BK 0000)	

2 0 50050 0 00 0036+25 003625 FT
 SHUMAKER RD
 (T387) 0020/0000

MANASSA RD
 (SR3006 SEG 0060/0150) 0010/0000

BLAIN RD 012858 FT
 (SR0017 SEG 0130/0000) 0050/2382



010476 FT

008025 FT

012858 FT BLAIN RD
 0050/2382 (SR0017 SEG 0130/0000)
 0050/2156 BMSSEN 50/3007/0050/2127
 2 0 50008 0 00 0245+76
 BIXLER RUN
 0050/2127 BMSBG 50/3007/0050/2127
 0050/1764 015 "DIA CIR PLASTIC
 LEN=0033 INSTALLED UNKN
 0050/1358 015 "DIA CIR PLASTIC
 LEN=0035 INSTALLED UNKN
 0050/0749 024 "DIA CIR PLASTIC
 LEN=0031 INSTALLED UNKN
 0050/0438 015 "DIA CIR PLASTIC
 LEN=0033 INSTALLED UNKN
 010476 FT 2 0 50008 0 00 0224+49
 NORTHEAST MADISON
 S 0050/0000 SOUTHWEST MADISON T
 LENGTH(AH 2382 BK 2451)
 0040/2131 018 "DIA CIR PLASTIC
 LEN=0030 INSTALLED UNKN
 0040/1537 018 "DIA CIR PLASTIC
 LEN=0028 INSTALLED UNKN
 0040/0784 015 "DIA CIR PLASTIC
 LEN=0035 INSTALLED UNKN
 0040/0125 018 "DIA CIR PLASTIC
 LEN=0037 INSTALLED UNKN
 008025 FT 2 0 50008 0 00 0200+02
 S 0040/0000 LENGTH(AH 2451 BK 2462)
 0030/1989 018 "DIA CIR PLASTIC
 LEN=0032 INSTALLED UNKN
 0030/1563 015 "DIA CIR PLASTIC
 LEN=0028 INSTALLED UNKN
 015 "DIA CIR PLASTIC

DIR: B TOTAL LEN: 2.435 MI. DIST: 08-9 SR: 3007
 LEFT MUN: SOUTHWEST MADISON T RIGHT MUN: SOUTHWEST MADISON T

2 0 50008 0 00 0175+33 005563 FT
 ANDERSONBURG RD
 (T401) 0030/0000

0030/0599	LEN=0047	INSTALLED UNKN
	018 "DIA	CIR PLASTIC
0030/0226	LEN=0047	INSTALLED UNKN
	018 "DIA	CIR PLASTIC
0030/0148	LEN=0033	INSTALLED UNKN
005563 FT		
5 0030/0000	LENGTH(AH 2462 BK 2971)	
	015 "DIA	CIRC METAL
0020/2714	LEN=0032	INSTALLED UNKN
	015 "DIA	CIRC METAL
0020/2455	LEN=0033	INSTALLED UNKN
0020/1707	BMS EN 50/3007/0020/1688	
	2 0 50008 0 00 0162+50	
	TR CISNA RUN	
0020/1688	BMS BG 50/3007/0020/1688	
	015 "DIA	CIR PLASTIC
0020/1612	LEN=0032	INSTALLED UNKN
	TRIB TO BIXLERS RUN	
	STRUCTURE LENGTH 12 FT	
0020/0743	BMS ID 50/3007/0020/0743	
	068"H 10"W ELLIP CONC	
0020/0737	LEN=0049	INSTALLED UNKN
	015 "DIA	CIR PLASTIC
0020/0097	LEN=0030	INSTALLED UNKN
002592 FT	2 0 50008 0 00 0145+62	
5 0020/0000	LENGTH(AH 2971 BK 2592)	
	015 "DIA	CIR PLASTIC
0010/2305	LEN=0032	INSTALLED UNKN
	024 "DIA	CIR PLASTIC
0010/1821	LEN=0030	INSTALLED UNKN
	018 "DIA	CIR PLASTIC
0010/1186	LEN=0029	INSTALLED UNKN
	018 "DIA	CIR PLASTIC
0010/0767	LEN=0029	INSTALLED UNKN
	015 "DIA	CIR PLASTIC
0010/0354	LEN=0031	INSTALLED UNKN
	015 "DIA	CIR PLASTIC
0010/0020	LEN=0060	INSTALLED 1998
	NC A I RPORT RD	
	SHERMANS VALLEY RD	
	(SR0274 SEG 0330/0000)	
	INTER-BK	
	MADISON RD	
	(T399)	
	MFC BEGIN = D	
5 0010/0000	LENGTH(AH 2592 BK 0000)	

2 0 50008 0 00 0119+83 000000 FT
 SHERMANS VALLEY RD
 (SR0274 SEG 0330/0000) 0010/0000

EXTRACT DATE: 12/21/2020 ROADWAY MANAGEMENT SYSTEM PAGE NUMBER: 311
PRINT DATE: 12/23/2020 SLD COUNTY/SR - ANNUAL PRINT COUNTY: PERRY
DIR: B TOTAL LEN: 3.947 MI. DIST: 08-9 SR: 3006
LEFT MUN: BLAIN B RIGHT MUN: BLAIN B

020839 FT

020839 FT EAST MAIN ST

DIR: B TOTAL LEN: 3.947 MI. DIST: 08-9 SR: 3006
 LEFT MUN: BLAIN B RIGHT MUN: BLAIN B

UNNAMED AL
(BORO)

FOWLERS HOLLOW RD
(SR3004 SEG 0120/1900)

0100/0352

019674 FT

0090/1403

016890 FT

015153 FT

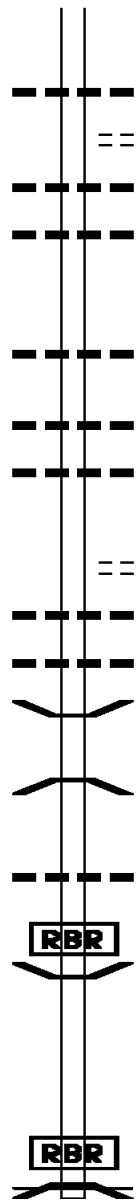
0100/1165	(SR0274 SEG 0250/3437)
0100/0907	036" DIA CIRC CONCR LEN=0064 INSTALLED UNKN
0100/0343	MILL RD (BORO) CONOCO CRK STRUCTURE LENGTH 17 FT
0100/0117	BMSID 50/3006/0100/0117 2 0 50001 0 01 0291+57
0100/0000	BLAIN JACKSON TOWNSHIP T LENGTH(AH 1165 BK 2784) 036" DIA CIRC CONCR LEN=0060 INSTALLED UNKN
0090/2264	BMSSEN 50/3006/0090/1471 2 0 50001 0 01 0276+94
0090/1495	SHERM. CK. BMSBG 50/3006/0090/1471 PICNIC GROVE RD
0090/0057	(T309)
0090/0000	BMSSEN 50/3006/0090/0000 2 0 50001 0 00 0262+69 HOUSTON RUN BMSBG 50/3006/0090/0000 LENGTH(AH 2784 BK 1737) 018" DIA CIRC CONCR LEN=0055 INSTALLED 2006
0080/1515	ELSIE CIRCLE
0080/1359	(T311)
0080/1322	013"H 21"W ELLIP METAL LEN=0055 INSTALLED UNKN
0080/0962	018"H 28"W ELLIP METAL LEN=0053 INSTALLED UNKN
0080/0582	018"H 21"W ELLIP METAL LEN=0046 INSTALLED UNKN
0080/0222	020"H 28"W ELLIP METAL LEN=0044 INSTALLED UNKN
0080/0000	2 0 50001 0 00 0244+73 ELSIE CIRCLE (T311)
0070/1588	020"H 28"W ELLIP METAL LEN=0045 INSTALLED UNKN
0070/1399	020"H 28"W ELLIP METAL LEN=0047 INSTALLED UNKN

DIR: B TOTAL LEN: 3.947 MI. DIST: 08-9 SR: 3006
 LEFT MUN: JACKSON TOWNSHIP T RIGHT MUN: JACKSON TOWNSHIP T

Stationing	Description	Material	Length
013102 FT	0070/0844	018" DIA CIRC CONCR	LEN=0052
	0070/0249	018" DIA CIRC CONCR	LEN=0050
	0070/0030	018" DIA CIRC CONCR	LEN=0058
	013102 FT	2 0 50001 0 00 0224+17	
		SHUMAKER RD	
		(T387)	
	0070/0000	LENGTH(AH 2051 BK 2484)	
	0060/2289	018" DIA CIRC CONCR	LEN=0045
	0060/1726	018" DIA CIRC CONCR	LEN=0045
	0060/1141	018" DIA CIRC CONCR	LEN=0076
	0060/0636	018" DIA CIRC CONCR	LEN=0072
	0060/0242	036" DIA CIRC CONCR	LEN=0070
		COUCHTOWN RD	
		(SR3008 SEG 0010/0000)	
		NC MA ANASSA RD	
	0060/0127	036" DIA CIRC CONCR	LEN=0075
	010618 FT		
2 0 50001 0 00 0199+53 010618 FT			
BOOK RD			
(T385)			
	0060/0000	MFC BEGIN = D	
		LENGTH(AH 2484 BK 3092)	
	0050/2927	015" DIA CIRC METAL	LEN=0032
	0050/2336	018" DIA CIRC METAL	LEN=0040
		ROBINSON RD	
	0050/1704	(T310)	
007526 FT	0050/0023	BMS EN 50/3006/0050/0000	2 0 50001 0 00 0168+57
	007526 FT	HOUSTON RUN	
		BMSBG 50/3006/0050/0000	
	0050/0000	LENGTH(AH 3092 BK 2908)	
	0040/2666	015" DIA CIRC METAL	LEN=0033
	0040/2409	036" DIA CIRC METAL	LEN=0031

DIR: B TOTAL LEN: 3.947 MI. DIST: 08-9 SR: 3006
 LEFT MUN: JACKSON TOWNSHIP T RIGHT MUN: JACKSON TOWNSHIP T

	0040/0884	018 " DIA CIRC METAL LEN=0033 INSTALLED UNKN GREEN ACRE DR
	==	0040/0571 (PRDR)
	0040/0487	018 " DIA CIRC METAL LEN=0041 INSTALLED UNKN
004618 FT	0040/0013	018 " DIA CIRC METAL LEN=0036 INSTALLED UNKN
	004618 FT	2 0 50001 0 00 0139+72
	5 0040/0000	LENGTH(AH 2908 BK 1949)
	0030/1093	024 " DIA CIRC METAL LEN=0030 INSTALLED UNKN
	0030/0244	015 " DIA CIRC METAL LEN=0031 INSTALLED UNKN
002669 FT	0030/0119	042 " DIA CIRC METAL LEN=0040 INSTALLED UNKN
	002669 FT	2 0 50001 0 00 0120+14 ROBINSON RD (T310)
	5 0030/0000	LENGTH(AH 1949 BK 2020)
	0020/1489	030 " DIA CIRC METAL LEN=0030 INSTALLED UNKN
	0020/1205	024 "H 32 "W ELLIP METAL LEN=0036 INSTALLED UNKN
	0020/0313	BMS EN 50/3006/0020/0300 2 0 50001 0 00 0102+94 TR BULL RUN
000649 FT	0020/0300	BMSBG 50/3006/0020/0300
	000649 FT	2 0 50001 0 00 0099+94
	5 0020/0000	LENGTH(AH 2020 BK 0649)
	0010/0528	018 " DIA CIRC METAL LEN=0026 INSTALLED UNKN
	RBR	
000000 FT	0010/0050	BMS EN 50/3006/0010/0014
	000000 FT	2 0 50001 0 00 0093+62 P3
	* REF-BK	NC BACK HOLLOW RD BACK HOLLOW RD (T300)
		SHAEFFERS RUN
		BMSBG 50/3006/0010/0014
		MFC BEGIN = E
	5 0010/0000	LENGTH(AH 0649 BK 0000)



EXTRACT DATE: 12/21/2020 ROADWAY MANAGEMENT SYSTEM PAGE NUMBER: 307
PRINT DATE: 12/23/2020 SLD COUNTY/SR - ANNUAL PRINT COUNTY: PERRY

DIR: B TOTAL LEN: 2.273 MI. DIST: 08-9 SR: 3005
LEFT MUN: SOUTHWEST MADISON T RIGHT MUN: SOUTHWEST MADISON T

EAST MAIN ST 011999 FT
(SR0274 SEG 0300/0185) 0050/2737



011999 FT EAST MAIN ST
0050/2737 (SR0274 SEG 0300/0185)

DIR: B TOTAL LEN: 2.273 MI. DIST: 08-9 SR: 3005
 LEFT MUN: SOUTHWEST MADISON T RIGHT MUN: SOUTHWEST MADISON T

009262 FT

007016 FT

	0050/2564	BMSEN 50/3005/0050/2530 2 0 50008 0 00 0118+08 TR. CISNA RUN
	0050/2549	BMSBG 50/3005/0050/2530
	0050/1541	015 " DIA CIRC METAL LEN=0040 INSTALLED UNKN
	0050/1310	018 " DIA CIR PLASTIC LEN=0030 INSTALLED UNKN
	0050/0978	BMSEN 50/3005/0050/0941 2 0 50008 0 00 0102+15 CISNA RUN
	0050/0955	BMSBG 50/3005/0050/0941 018 " DIA CIR PLASTIC LEN=0029 INSTALLED UNKN
	0050/0528	015 " DIA CIR PLASTIC LEN=0028 INSTALLED UNKN
	0050/0080	2 0 50008 0 00 0092+95 MADISON RD (T399)
	0050/0000	LENGTH(AH 2737 BK 2246) 018 " DIA CIRC METAL
	0040/2231	LEN=0039 INSTALLED UNKN 017"H 13"W ELLIP METAL
	0040/1911	LEN=0010 INSTALLED 2004
	0040/0935	015 " DIA CIR PLASTIC LEN=0020 INSTALLED UNKN
	0040/0399	024 " DIA CIR PLASTIC LEN=0020 INSTALLED UNKN
	0040/0158	015 " DIA CIRC CONCR LEN=0020 INSTALLED UNKN
	007016 FT	2 0 50008 0 00 0070+22 015 " DIA CIRC METAL LEN=0020 INSTALLED UNKN
	0040/0000	LENGTH(AH 2246 BK 2132) 015 " DIA CIRC CONCR
	0030/2075	LEN=0027 INSTALLED UNKN
	0030/0856	030 " DIA CIR PLASTIC LEN=0065 INSTALLED 2003
	0030/0775	018 " DIA CIR PLASTIC LEN=0022 INSTALLED UNKN
	0030/0050	BMSEN 50/3005/0030/0036 2 0 50008 0 00 0049+26

DIR: B TOTAL LEN: 2.273 MI. DIST: 08-9 SR: 3005
 LEFT MUN: SOUTHWEST MADISON T RIGHT MUN: SOUTHWEST MADISON T

2 0 50008 0 00 0048+90 004884 FT
 RED ROCK RD
 (T397)

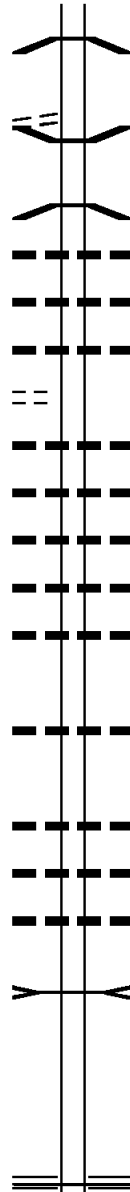
MOOSE RD
 (T389)

0030/0000

0020/1689

002486 FT

000000 FT



TR. SHERMAN
 BMSBG 50/3005/0030/0036
 0030/0036
 004884 FT
 5 0030/0000 LENGTH(AH 2132 BK 2398)
 0020/2221 BMSSEN 50/3005/0020/2117
 2 0 50008 0 00 0046+28
 SHERMANS CK
 0020/2117 BMSBG 50/3005/0020/2117
 018 "DIA CIR PLASTIC
 0020/1953 LEN=0017 INSTALLED UNKN
 030 "DIA CIR PLASTIC
 0020/1810 LEN=0021 INSTALLED UNKN
 030 "DIA CIR PLASTIC
 0020/1733 LEN=0037 INSTALLED UNKN
 ==
 0020/1680 048"H 00"W MULT METAL
 LEN=0030 INSTALLED UNKN
 018 "DIA CIRC METAL
 0020/1206 LEN=0030 INSTALLED UNKN
 018 "DIA CIR PLASTIC
 0020/0814 LEN=0040 INSTALLED 2005
 012 "DIA CIRC METAL
 0020/0528 LEN=0030 INSTALLED UNKN
 018 "DIA CIR PLASTIC
 0020/0281 LEN=0030 INSTALLED UNKN
 002486 FT 2 0 50008 0 00 0025+11
 5 0020/0000 LENGTH(AH 2398 BK 2486)
 024 "DIA CIRC METAL
 0010/2486 LEN=0046 INSTALLED UNKN
 018 "DIA CIR PLASTIC
 0010/1331 LEN=0042 INSTALLED UNKN
 014"H 23"W ELLIP CONC
 0010/1214 LEN=0040 INSTALLED 1998
 060 "DIA CIR PLASTIC
 0010/1076 LEN=0047 INSTALLED UNKN
 TR. SHERMAN C
 STRUCTURE LENGTH 12 FT
 0010/1072 BMSID 50/3005/0010/1072
 000000 FT 2 0 50008 0 00 0000+00
 NC BI STLINE BRIDGE RD
 COUCHTOWN RD
 (SR3008 SEG 0040/0000)
 MFC BEGIN = E
 5 0010/0000 LENGTH(AH 2486 BK 0000)

EXTRACT DATE: 12/21/2020 ROADWAY MANAGEMENT SYSTEM PAGE NUMBER: 304
PRINT DATE: 12/23/2020 SLD COUNTY/SR - ANNUAL PRINT COUNTY: PERRY
DIR: B TOTAL LEN: 5.781 MI. DIST: 08-9 SR: 3004
LEFT MUN: JACKSON TOWNSHIP T RIGHT MUN: JACKSON TOWNSHIP T

030524 FT



030524 FT
INTER-AHD
PICNIC RD
(T309)
MANASSAS RD

DIR: B TOTAL LEN: 5.781 MI. DIST: 08-9 SR: 3004
 LEFT MUN: JACKSON TOWNSHIP T RIGHT MUN: JACKSON TOWNSHIP T

028624 FT

026428 FT

024482 FT

	0120/1900	(SR3006 SEG 0090/1403)
---	0120/1620	018" DIA CIRC CONCR
---	0120/1276	LEN=0045 INSTALLED UNKN
---	0120/0816	018" DIA CIR PLASTIC
---	0120/0471	LEN=0040 INSTALLED 2007
---	0120/0014	015" DIA CIRC METAL
---	028624 FT	LEN=0030 INSTALLED UNKN
---	0120/0000	015" DIA CIRC METAL
---	0110/1962	LEN=0031 INSTALLED UNKN
---	0110/0610	BMSSEN 50/3004/0120/0000
---	0110/0123	2 0 50007 0 02 0287+81
---	026428 FT	TR. SHER. CK.
---	0110/0000	BMSBG 50/3004/0120/0000
---	0100/1859	LENGTH(AH 1900 BK 2196)
---	0100/1580	015" DIA CIRC METAL
---	0100/1328	LEN=0035 INSTALLED UNKN
---	0100/0917	015" DIA CIRC METAL
---	0100/0523	LEN=0035 INSTALLED UNKN
---	024482 FT	018"H 24"W ELLIP METAL
---	0100/0000	LEN=0025 INSTALLED UNKN
---	0090/2247	2 0 50007 0 02 0265+07
---	0090/1836	BOOK RD
---	0090/1474	(T385)
---	0090/1005	LENGTH(AH 2196 BK 1946)
---	0090/0749	012"H 18"W ELLIP METAL
---		LEN=0031 INSTALLED UNKN
---		036" DIA CIRC METAL
---		LEN=0046 INSTALLED UNKN
---		015" DIA CIRC CONCR
---		LEN=0037 INSTALLED UNKN
---		036" DIA CIR PLASTIC
---		LEN=0043 INSTALLED 2006
---		015" DIA CIR PLASTIC
---		LEN=0030 INSTALLED UNKN
---		2 0 50007 0 02 0245+61
---		LENGTH(AH 1946 BK 2559)
---		018" DIA CIRC METAL
---		LEN=0030 INSTALLED UNKN
---		015" DIA CIRC METAL
---		LEN=0031 INSTALLED UNKN
---		018" DIA CIRC CONCR
---		LEN=0032 INSTALLED UNKN
---		024" DIA CIRC CONCR
---		LEN=0034 INSTALLED UNKN
---		015" DIA CIRC CONCR
---		LEN=0036 INSTALLED UNKN

EXTRACT DATE: 12/21/2020
PRINT DATE: 12/23/2020

ROADWAY MANAGEMENT SYSTEM
SLD COUNTY/SR - ANNUAL PRINT

PAGE NUMBER: 302
COUNTY: PERRY

DIR: B TOTAL LEN: 5.781 MI.
LEFT MUN: JACKSON TOWNSHIP T

DIST: 08-9 SR: 3004
RIGHT MUN: JACKSON TOWNSHIP T

021923 FT

2 0 50007 0 02 0201+00 020021 FT
THREE SPRINGS RD
(SR3003 SEG 0010/0000) 0080/0000

016915 FT

MT PLEASANT RD

Stationing	Material	Length	Notes
0090/0000	015" DIA CIRC CONCR	LEN=0033	INSTALLED UNKN
0080/1558	015" DIA CIRC CONCR	LEN=0033	INSTALLED UNKN
0080/1237	018" DIA CIRC CONCR	LEN=0035	INSTALLED UNKN
0080/0828	013"H 17"W ELLIP METAL	LEN=0035	INSTALLED UNKN
0080/0624	018"H 24"W ELLIP METAL	LEN=0033	INSTALLED UNKN
0080/0405	015" DIA CIRC METAL	LEN=0035	INSTALLED UNKN
0080/0000	LENGTH(AH 1902 BK 3106)		
0070/3038	BMS EN 50/3004/0070/3025		
0070/3025	2 0 50007 0 02 0200+05		
0070/3025	TR. SHERMANS		
0070/3025	BMS BG 50/3004/0070/3025		
0070/2242	015" DIA CIRC METAL	LEN=0025	INSTALLED UNKN
0070/0956	015" DIA CIRC METAL	LEN=0030	INSTALLED UNKN
0070/0616	030" DIA CIR PLASTIC	LEN=0050	INSTALLED UNKN
0070/0586	036" DIA CIR PLASTIC	LEN=0055	INSTALLED UNKN
0070/0000	2 0 50007 0 02 0169+80		
0060/2839	015" DIA CIRC METAL	LEN=0030	INSTALLED UNKN
0060/2354	013"H 21"W ELLIP METAL	LEN=0030	INSTALLED UNKN
0060/2099	015" DIA CIRC METAL	LEN=0030	INSTALLED UNKN
0060/1105	015" DIA CIRC METAL	LEN=0030	INSTALLED UNKN
0060/0693	030" DIA CIR PLASTIC	LEN=0030	INSTALLED UNKN
0060/0287	015" DIA CIRC METAL	LEN=0031	INSTALLED UNKN

DIR: B TOTAL LEN: 5.781 MI. DIST: 08-9 SR: 3004
 LEFT MUN: JACKSON TOWNSHIP T RIGHT MUN: JACKSON TOWNSHIP T

(T304)

0060/0260

013707 FT

2 0 50007 0 02 0106+96 010630 FT
 CENTER SQUARE RD
 (SR3001 SEG 0010/0000) 0050/0000

007119 FT

==							
---	---	0060/0213	030 " DIA CIR PLASTIC	LEN=0030	INSTALLED UNKN		
		013707 FT	2 0 50007 0 02 0137+71				
			JACKSON TOWNSHIP				
			TOBOYNE TOWNSHIP T				
---	---	0060/0000	LENGTH(AH 3208 BK 3077)				
			018 " DIA CIRC METAL				
---	---	0050/2773	LEN=0030	INSTALLED UNKN			
			030 " DIA CIRC METAL				
---	---	0050/2168	LEN=0040	INSTALLED UNKN			
			018 " DIA CIR PLASTIC				
---	---	0050/1588	LEN=0030	INSTALLED UNKN			
			042 " DIA CIRC METAL				
---	---	0050/0484	LEN=0030	INSTALLED UNKN			
		010630 FT					
---	---	0050/0000	LENGTH(AH 3077 BK 3511)				
			030 " DIA CIR PLASTIC				
---	---	0040/3130	LEN=0040	INSTALLED 2007			
			024 " DIA CIR PLASTIC				
---	---	0040/2951	LEN=0035	INSTALLED 2007			
			018 " DIA CIR PLASTIC				
---	---	0040/2048	LEN=0040	INSTALLED 2007			
			015 " DIA CIRC CONCR				
---	---	0040/1368	LEN=0028	INSTALLED UNKN			
			024 " DIA CIRC CONCR				
---	---	0040/1316	LEN=0033	INSTALLED UNKN			
			024 " DIA CIRC CONCR				
---	---	0040/1092	LEN=0034	INSTALLED UNKN			
			018 " DIA CIR PLASTIC				
---	---	0040/0818	LEN=0040	INSTALLED 2007			
			018 " DIA CIRC CONCR				
---	---	0040/0013	LEN=0021	INSTALLED UNKN			
		007119 FT	2 0 50007 0 00 0071+91				
			LENGTH(AH 3511 BK 1438)				
---	---	0040/0000	BMSSEN 50/3004/0030/0842				
		0030/0899	2 0 50007 0 00 0064+95				
			SHULTZ CK.				
			BMSBG 50/3004/0030/0842				
---	---	0030/0842	018 " DIA CIRC CONCR				
			LEN=0033	INSTALLED UNKN			
---	---	0030/0286	018 " DIA CIRC CONCR				

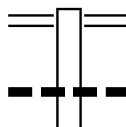
DIR: B TOTAL LEN: 5.781 MI. DIST: 08-9 SR: 3004
 LEFT MUN: TOBOYNE TOWNSHIP T RIGHT MUN: TOBOYNE TOWNSHIP T

Stationing	Length	Material	Status
005681 FT	0030/0012	LEN=0033	INSTALLED UNKN
	005681 FT	2 0 50007 0 00 0056+53	
	0030/0000	LENGTH(AH 1438 BK 3190)	
	0020/2863	015 "DIA CIRC CONCR	UNKN
	0020/2532	018 "DIA CIR PLASTIC	2007
	0020/2449	015 "DIA CIRC CONCR	UNKN
	0020/2044	015 "DIA CIRC CONCR	UNKN
LOWER BUCK RIDGE RD (T302)	0020/1840	LEN=0033	INSTALLED UNKN
	0020/1808	015 "DIA CIRC CONCR	UNKN
	0020/1415	015 "DIA CIRC CONCR	UNKN
	0020/1142	015 "DIA CIRC CONCR	UNKN
	0020/0711	015 "DIA CIRC CONCR	UNKN
	0020/0551	015 "DIA CIRC CONCR	UNKN
	0020/0190	015 "DIA CIRC CONCR	UNKN
002491 FT	0020/0000	LENGTH(AH 3190 BK 2491)	
	0010/2314	015 "DIA CIRC CONCR	UNKN
	0010/2098	015 "DIA CIRC CONCR	UNKN
	0010/1875	015 "DIA CIRC CONCR	UNKN
	0010/1558	015 "DIA CIRC CONCR	UNKN
	0010/1206	018 "DIA CIRC CONCR	UNKN
	0010/1048	018 "DIA CIRC CONCR	UNKN
	0010/0869	015 "DIA CIRC CONCR	UNKN
	0010/0662	018 "DIA CIRC CONCR	UNKN
	0010/0067	LEN=0002	INSTALLED 2004
2 0 50007 0 00 0000+00 000000 FT		NC FOWLERS HOLLOW RD	
UPPER BUCK RIDGE RD (T301)		INTER-BK UNION HOLLOW RD	
FOWLERS HOLLOW STATE PA (GOVT)	0010/0000	MFC BEGIN = E	
	0010/0000	LENGTH(AH 2491 BK 0000)	

EXTRACT DATE: 12/21/2020 ROADWAY MANAGEMENT SYSTEM PAGE NUMBER: 299
PRINT DATE: 12/23/2020 SLD COUNTY/SR - ANNUAL PRINT COUNTY: PERRY

DIR: B TOTAL LEN: 1.360 MI. DIST: 08-9 SR: 3003
LEFT MUN: JACKSON TOWNSHIP T RIGHT MUN: JACKSON TOWNSHIP T

007183 FT



007183 FT BIG SPRING RD
0030/2221 (SR0274 SEG 0230/0412)

018 " DIA CIRC METAL
0030/1454 LEN=0031 INSTALLED UNKN

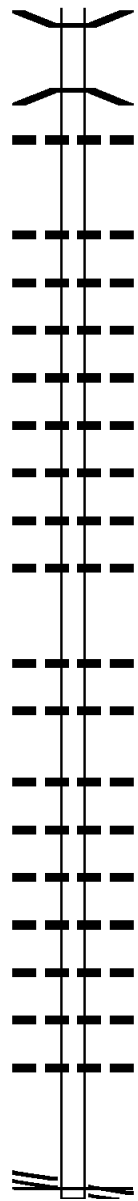
EXTRACT DATE: 12/21/2020
PRINT DATE: 12/23/2020

ROADWAY MANAGEMENT SYSTEM
SLD COUNTY/SR - ANNUAL PRINT

PAGE NUMBER: 298
COUNTY: PERRY

DIR: B TOTAL LEN: 1.360 MI.
LEFT MUN: JACKSON TOWNSHIP T

DIST: 08-9 SR: 3003
RIGHT MUN: JACKSON TOWNSHIP T



004962 FT

002600 FT

2 0 50054 0 00 0000+00 000000 FT
FOWLERS HOLLOW RD
(SR3004 SEG 0080/0000) 0010/0000

0030/0728	BMS EN 50/3003/0030/0600
00000000	00000000+00
	SHERMANS CR.
0030/0647	BMSBG 50/3003/0030/0600
018 " DIA	CIRC METAL
0030/0228	LEN=0031 INSTALLED UNKN
004962 FT	2 0 50054 0 00 0049+54
5 0030/0000	LENGTH(AH 2221 BK 2362)
018 " DIA	CIRC METAL
0020/2134	LEN=0031 INSTALLED UNKN
018 " DIA	CIRC METAL
0020/1563	LEN=0031 INSTALLED UNKN
024 " DIA	CIR PLASTIC
0020/1447	LEN=0035 INSTALLED UNKN
018 " DIA	CIRC METAL
0020/1201	LEN=0031 INSTALLED UNKN
018 " DIA	CIR PLASTIC
0020/0915	LEN=0030 INSTALLED UNKN
018 " DIA	CIR PLASTIC
0020/0619	LEN=0035 INSTALLED UNKN
018 " DIA	CIRC METAL
0020/0269	LEN=0031 INSTALLED UNKN
018 " DIA	CIRC CONCR
0020/0038	LEN=0033 INSTALLED UNKN
002600 FT	2 0 50054 0 00 0025+66
5 0020/0000	LENGTH(AH 2362 BK 2600)
018 " DIA	CIRC CONCR
0010/2435	LEN=0040 INSTALLED UNKN
018 " DIA	CIRC CONCR
0010/2160	LEN=0033 INSTALLED UNKN
015 " DIA	CIR PLASTIC
0010/1550	LEN=0030 INSTALLED 2006
018 "H 24 "W	ELLIP METAL
0010/0986	LEN=0035 INSTALLED UNKN
018 " DIA	CIRC METAL
0010/0897	LEN=0036 INSTALLED UNKN
024 " DIA	CIRC METAL
0010/0783	LEN=0040 INSTALLED UNKN
018 " DIA	CIRC METAL
0010/0478	LEN=0030 INSTALLED UNKN
018 " DIA	CIRC METAL
0010/0148	LEN=0029 INSTALLED UNKN
018 " DIA	CIR PLASTIC
0010/0010	LEN=0072 INSTALLED 2006
	NC TH THREE SPRINGS RD
000000 FT	FOWLERS HOLLOW RD
	(SR3004 SEG 0080/0000)
5 0010/0000	MFC BEGIN = E LENGTH(AH 2600 BK 0000)

EXTRACT DATE: 12/21/2020 ROADWAY MANAGEMENT SYSTEM PAGE NUMBER: 297
PRINT DATE: 12/23/2020 SLD COUNTY/SR - ANNUAL PRINT COUNTY: PERRY
DIR: B TOTAL LEN: 6.427 MI. DIST: 08-9 SR: 3002
LEFT MUN: TOBOYNE TOWNSHIP T RIGHT MUN: TOBOYNE TOWNSHIP T

033934 FT



* 033934 FT AH-JUNIATA (34)
REF-AHD HORSE VALLEY RD
0140/1986 (SR3029 SEG 0010/0000)

DIR: B TOTAL LEN: 6.427 MI. DIST: 08-9 SR: 3002
 LEFT MUN: TOBOYNE TOWNSHIP T RIGHT MUN: TOBOYNE TOWNSHIP T

031948 FT

029975 FT

0140/0999	015 " DIA CIRC METAL
0140/0676	LEN=0030 INSTALLED UNKN
0140/0324	015 " DIA CIRC METAL
0140/0162	LEN=0028 INSTALLED UNKN
031948 FT	015 " DIA CIRC METAL
0140/0000	LEN=0025 INSTALLED UNKN
0130/1571	024 " DIA CIRC METAL
0130/1564	LEN=0030 INSTALLED UNKN
0130/1532	2 0 50060 0 00 0320+54
0130/1039	LENGTH(AH 1986 BK 1973)
0130/0829	BMSSEN 50/3002/0130/1551
0130/0676	044"H 00"W MULT METAL
0130/0475	LEN=0060 INSTALLED UNKN
0130/0413	2 0 50060 0 00 0304+07
0130/0412	HORSE VALLEY
0130/0374	BMSBG 50/3002/0130/1551
0130/0027	GERMANTOWN RD
029975 FT	(T306)
0130/0000	LC FOR GERMANTOWN RD
0120/1841	(T306)
0120/1591	015 " DIA CIRC METAL
0120/1589	LEN=0040 INSTALLED UNKN
0120/1180	018 " DIA CIRC METAL
0120/1173	LEN=0042 INSTALLED UNKN
0120/0828	BMSSEN 50/3002/0130/0396
	044"H 00"W MULT METAL
	LEN=0036 INSTALLED UNKN
	2 0 50060 0 00 0300+01
	HORSE VAL RN
	BMSBG 50/3002/0130/0396
	015 " DIA CIRC METAL
	LEN=0029 INSTALLED UNKN
	2 0 50060 0 00 0300+01
	LENGTH(AH 1973 BK 2600)
	015 " DIA CIRC METAL
	LEN=0029 INSTALLED UNKN
	018 " DIA CIR PLASTIC
	LEN=0035 INSTALLED UNKN
	018 " DIA CIR PLASTIC
	LEN=0035 INSTALLED UNKN
	044"H 00"W MULT METAL
	LEN=0036 INSTALLED UNKN
	HORSE VAL .RN
	STRUCTURE LENGTH 15 FT
	BMSID 50/3002/0120/1173
	018"H 24"W ELLIP METAL
	LEN=0034 INSTALLED UNKN

EXTRACT DATE: 12/21/2020
PRINT DATE: 12/23/2020

ROADWAY MANAGEMENT SYSTEM
SLD COUNTY/SR - ANNUAL PRINT

PAGE NUMBER: 295
COUNTY: PERRY

DIR: B TOTAL LEN: 6.427 MI.
LEFT MUN: TOBOYNE TOWNSHIP T

DIST: 08-9 SR: 3002
RIGHT MUN: TOBOYNE TOWNSHIP T

Stationing	Structure	Length	Material	Notes
0120/0666	HORSE VALLEY STRUCTURE	15 FT		
0120/0658	BMSID 50/3002/0120/0666			
0120/0434	044"H 00"W MULT METAL			
0120/0324	LEN=0036 INSTALLED UNKN			
027375 FT	NARROW GAUGE TR (TWP)			
027375 FT	013"H 17"W ELLIP METAL			
	LEN=0028 INSTALLED UNKN			
	2 0 50060 0 00 0274+01			
	015 " DIA CIRC METAL			
0120/0000	LEN=0014 INSTALLED UNKN			
	LENGTH(AH 2600 BK 2022)			
0110/2017	015 " DIA CIRC METAL			
	LEN=0014 INSTALLED UNKN			
0110/1634	018 " DIA CIR PLASTIC			
	LEN=0030 INSTALLED UNKN			
0110/1061	015 " DIA CIRC METAL			
	LEN=0027 INSTALLED UNKN			
0110/0765	022"H 36"W ELLIP METAL			
	LEN=0033 INSTALLED UNKN			
0110/0457	015 " DIA CIR PLASTIC			
	LEN=0030 INSTALLED 2001			
0110/0120	013"H 17"W ELLIP METAL			
	LEN=0030 INSTALLED UNKN			
025353 FT	024"H 36"W ELLIP METAL			
025353 FT	LEN=0030 INSTALLED UNKN			
025353 FT	2 0 50060 0 00 0253+79			
0110/0000	LENGTH(AH 2022 BK 2670)			
0100/1859	015 " DIA CIR PLASTIC			
	LEN=0031 INSTALLED 2000			
0100/1529	015 " DIA CIR PLASTIC			
	LEN=0032 INSTALLED 2001			
0100/1136	044"H 00"W MULT METAL			
	LEN=0036 INSTALLED UNKN			
0100/1129	HORSE VAL RN STRUCTURE	15 FT		
	BMSID 50/3002/0100/1129			
0100/0332	044"H 00"W MULT METAL			
	LEN=0036 INSTALLED UNKN			
0100/0327	HORSE VAL RN STRUCTURE	15 FT		
	BMSID 50/3002/0100/0327			
0100/0016	020"H 30"W ELLIP METAL			
	LEN=0031 INSTALLED UNKN			
022683 FT	2 0 50060 0 00 0227+31			
022683 FT	LENGTH(AH 2670 BK 2587)			
0100/0000	018"H 30"W ELLIP METAL			

DIR: B TOTAL LEN: 6.427 MI. DIST: 08-9 SR: 3002
 LEFT MUN: TOBOYNE TOWNSHIP T RIGHT MUN: TOBOYNE TOWNSHIP T

	0090/2286	LEN=0036	INSTALLED	UNKN
	0090/1635	024"H 24"W METAL STRUC LEN=0040	INSTALLED	UNKN
	0090/1393	015"DIA CIRC METAL LEN=0030	INSTALLED	UNKN
	0090/1012	015"DIA CIRC METAL LEN=0029	INSTALLED	UNKN
020096 FT	0090/0011	036"DIA CIR PLASTIC LEN=0032	INSTALLED	UNKN
	020096 FT	2 0 50060 0 00 0201+12		
	0090/0000	LENGTH(AH 2587 BK 2826) 015"DIA CIRC METAL		
	0080/2617	LEN=0036	INSTALLED	1997
	0080/1420	017"H 13"W METAL ARCH LEN=0030	INSTALLED	2001
	0080/1011	017"H 13"W METAL ARCH LEN=0035	INSTALLED	2001
	0080/0642	015"DIA CIRC METAL LEN=0030	INSTALLED	UNKN
017270 FT	0080/0018	030"DIA CIR PLASTIC LEN=0034	INSTALLED	2001
	017270 FT	2 0 50060 0 00 0172+90		
	0080/0000	LENGTH(AH 2826 BK 2363) 013"H 17"W ELLIP METAL		
	0070/2055	LEN=0030	INSTALLED	UNKN
	0070/0793	018"DIA CIR PLASTIC LEN=0035	INSTALLED	UNKN
	0070/0791	018"DIA CIR PLASTIC LEN=0035	INSTALLED	UNKN
	0070/0336	018"DIA CIR PLASTIC LEN=0035	INSTALLED	UNKN
	0070/0334	018"DIA CIR PLASTIC LEN=0035	INSTALLED	UNKN
014907 FT	0070/0011	018"DIA CIRC METAL LEN=0025	INSTALLED	UNKN
	014907 FT	2 0 50060 0 00 0149+07		
	0070/0000	LENGTH(AH 2363 BK 2479) 015"DIA CIRC METAL		
	0060/2070	LEN=0031	INSTALLED	UNKN
	0060/1642	018"DIA CIR PLASTIC LEN=0035	INSTALLED	UNKN

DIR: B TOTAL LEN: 6.427 MI. DIST: 08-9 SR: 3002
 LEFT MUN: TOBOYNE TOWNSHIP T RIGHT MUN: TOBOYNE TOWNSHIP T

	0060/1640	015 " DIA	CIR PLASTIC
		LEN=0035	INSTALLED UNKN
	0060/1317	015 " DIA	CIR PLASTIC
		LEN=0024	INSTALLED 1997
	0060/1090	015 " DIA	CIRC METAL
		LEN=0030	INSTALLED UNKN
012428 FT	012428 FT	2 0 50060	0 00 0124+28
		020"H 30"W	ELLIP METAL
		LEN=0030	INSTALLED UNKN
	0060/0000	LENGTH(AH	2479 BK 2002)
		015 " DIA	CIRC METAL
	0050/1666	LEN=0030	INSTALLED UNKN
		015 " DIA	CIRC METAL
	0050/1544	LEN=0030	INSTALLED UNKN
		015 " DIA	CIRC METAL
	0050/1403	LEN=0030	INSTALLED UNKN
		015 " DIA	CIRC METAL
	0050/1032	LEN=0025	INSTALLED UNKN
		030"H 38"W	ELLIP METAL
	0050/0345	LEN=0030	INSTALLED UNKN
010426 FT	010426 FT	2 0 50060	0 00 0104+26
		LENGTH(AH	2002 BK 2848)
	0050/0000	018 " DIA	CIR PLASTIC
		LEN=0035	INSTALLED UNKN
	0040/2616	018 " DIA	CIR PLASTIC
		LEN=0035	INSTALLED UNKN
	0040/2614	018 " DIA	CIR PLASTIC
		LEN=0035	INSTALLED UNKN
	0040/2337	018 " DIA	CIR PLASTIC
		LEN=0035	INSTALLED UNKN
	0040/2335	018 " DIA	CIR PLASTIC
		LEN=0035	INSTALLED UNKN
	0040/2040	015 " DIA	CIR PLASTIC
		LEN=0035	INSTALLED 2001
		018 " DIA	CIR PLASTIC
	0040/1258	LEN=0035	INSTALLED UNKN
		018 " DIA	CIR PLASTIC
	0040/1250	LEN=0035	INSTALLED UNKN
		015"H 21"W	ELLIP METAL
	0040/1079	LEN=0040	INSTALLED UNKN
		018 " DIA	CIR PLASTIC
	0040/0803	LEN=0035	INSTALLED UNKN
		018 " DIA	CIR PLASTIC
	0040/0801	LEN=0035	INSTALLED UNKN
		015"H 21"W	ELLIP METAL
	0040/0480	LEN=0030	INSTALLED UNKN
007578 FT	007578 FT	2 0 50060	0 00 0075+78
		015 " DIA	CIRC METAL

EXTRACT DATE: 12/21/2020
PRINT DATE: 12/23/2020

ROADWAY MANAGEMENT SYSTEM
SLD COUNTY/SR - ANNUAL PRINT

PAGE NUMBER: 292
COUNTY: PERRY

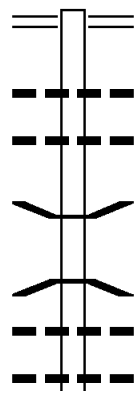
DIR: B TOTAL LEN: 6.427 MI.
LEFT MUN: TOBOYNE TOWNSHIP T

DIST: 08-9 SR: 3002
RIGHT MUN: TOBOYNE TOWNSHIP T

	0040/0000	LEN=0025 INSTALLED UNKN
	0030/2292	LENGTH(AH 2848 BK 2792) 010 "DIA CAST IRON
	0030/1922	LEN=0028 INSTALLED UNKN 024 "DIA CAST IRON
	0030/1617	LEN=0028 INSTALLED UNKN 018 "DIA CIRC METAL
	0030/1280	LEN=0042 INSTALLED UNKN 015"H 21"W ELLIP METAL
	0030/1085	LEN=0030 INSTALLED UNKN 015"H 21"W ELLIP METAL
	0030/0637	LEN=0030 INSTALLED UNKN
004786 FT	004786 FT	2 0 50060 0 00 0047+86 024 "DIA CIR PLASTIC
	0030/0000	LEN=0032 INSTALLED 2001 LENGTH(AH 2792 BK 1825)
	0020/1578	018 "DIA CIR PLASTIC LEN=0030 INSTALLED 2001
	0020/0619	015"H 21"W ELLIP METAL LEN=0030 INSTALLED UNKN
	0020/0361	018 "DIA CIRC METAL LEN=0030 INSTALLED UNKN
002961 FT	002961 FT	2 0 50060 0 00 0029+61 018 "DIA CIRC METAL
	0020/0000	LEN=0027 INSTALLED UNKN LENGTH(AH 1825 BK 2961)
	0010/2956	018"H 22"W ELLIP METAL LEN=0030 INSTALLED UNKN
	0010/1963	048 "DIA CIRC METAL LEN=0031 INSTALLED UNKN
	0010/1150	HOCKENBERRY RD (PRDR)
	0010/0810	030 "DIA CIR PLASTIC LEN=0040 INSTALLED UNKN
000000 FT	000000 FT	2 0 50060 0 00 0000+00 NC HO
	* REF-BK	HORSE VALLEY RD (SR4007 SEG 0180/3338) MFC BEGIN = E
	0010/0000	BK-FRANKLIN (28) LEN=0010 INSTALLED UNKN LENGTH(AH 2961 BK 0000)

008642 FT

007442 FT



008642 FT	BIG SPRING RD
0040/1200	(SR0274 SEG 0190/0833)
0040/0596	015 " DIA CIRC METAL LEN=0028 INSTALLED UNKN
0040/0305	024 " DIA CIRC METAL LEN=0025 INSTALLED UNKN
007442 FT	2 0 50007 0 04 0381+60
0040/0000	LENGTH(AH 1200 BK 3313)
0030/2785	BMSFN 50/3001/0030/2733 2 0 50007 0 03 0375+22 SHERMANS CK.
0030/2733	BMSBG 50/3001/0030/2733
0030/2410	024 " DIA CIR PLASTIC LEN=0049 INSTALLED UNKN
0030/2118	015 " DIA CIR PLASTIC LEN=0033 INSTALLED UNKN

DIR: B TOTAL LEN: 1.637 MI. DIST: 08-9 SR: 3001
 LEFT MUN: TOBOYNE TOWNSHIP T RIGHT MUN: TOBOYNE TOWNSHIP T

004129 FT

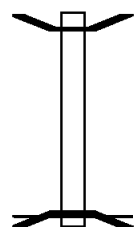
001754 FT

000000 FT

0030/1694	042 " DIA	CIR PLASTIC
	LEN=0040	INSTALLED UNKN
0030/1317	015 " DIA	CIR PLASTIC
	LEN=0031	INSTALLED 1996
0030/1053	015 " DIA	CIR PLASTIC
	LEN=0036	INSTALLED UNKN
0030/0816	018 " DIA	CIRC METAL
	LEN=0036	INSTALLED UNKN
0030/0589	015 " DIA	CIRC METAL
	LEN=0035	INSTALLED UNKN
004129 FT	2 0 50007	0 03 0347+89
	015 " DIA	CIRC METAL
	LEN=0022	INSTALLED UNKN
	JEFFRIES RD	
	(T391)	
0030/0000	LENGTH(AH	3313 BK 2375)
	015 " DIA	CIRC METAL
0020/2330	LEN=0018	INSTALLED UNKN
0020/1155	015 " DIA	CIRC METAL
	LEN=0028	INSTALLED UNKN
0020/0833	018 " DIA	CIR PLASTIC
	LEN=0033	INSTALLED 2004
0020/0562	015 " DIA	CIRC METAL
	LEN=0031	INSTALLED UNKN
0020/0156	018 " DIA	CIR PLASTIC
	LEN=0035	INSTALLED 2004
001754 FT	2 0 50007	0 03 0324+22
0020/0000	LENGTH(AH	2375 BK 1754)
	018 " DIA	CIR PLASTIC
0010/1496	LEN=0035	INSTALLED UNKN
	018 " DIA	CIR PLASTIC
0010/1359	LEN=0036	INSTALLED UNKN
	018 " DIA	CIR PLASTIC
0010/1213	LEN=0035	INSTALLED 1998
	018 " DIA	CIR PLASTIC
0010/0770	LEN=0029	INSTALLED UNKN
	018 " DIA	CIR PLASTIC
0010/0602	LEN=0025	INSTALLED UNKN
0010/0457	BMSFN 50/3001/0010/0424	
	2 0 50007	0 03 0311+15
	SHULTZ RUN	
0010/0424	BMSBG 50/3001/0010/0424	
000000 FT	2 0 50007	0 03 0306+90
	NC CENTER SQ RD	
	FOWLERS HOLLOW RD	
	(SR3004 SEG 0050/0000)	
	MFC BEGIN = E	
0010/0000	LENGTH(AH	1754 BK 0000)

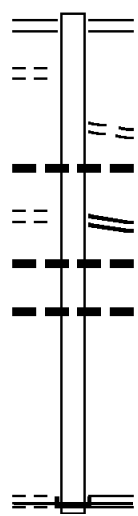
EXTRACT DATE: 12/21/2020 ROADWAY MANAGEMENT SYSTEM PAGE NUMBER: 289
 PRINT DATE: 12/23/2020 SLD COUNTY/SR - ANNUAL PRINT COUNTY: PERRY
 DIR: B TOTAL LEN: .063 MI. DIST: 08-9 SR: 2011
 LEFT MUN: PENN T RIGHT MUN: PENN T

000333 FT
 000000 FT



000333 FT BMS EN 50/2011/0010/0000
 * REF-AHD INN RD
 0010/0333 (T310)
 000000 FT 2 0 00000 0 00 0461+96
 NC OLD 11-15 BR
 * REF-BK INN RD
 (T310)
 SHERMANS CK
 BMSBG 50/2011/0010/0000
 MFC BEGIN = E
 0010/0000 LENGTH(AH 0333 BK 0000)

MORGAN ST (T525)	000932 FT	0010/0932	BLOOMFIELD RD (SR0274 SEG 0760/3630)
	0010/0621	0010/0518	FROM 8001/0010 SH (CONN)
FISHER ST (T523)	0010/0405	0010/0420	018" DIA CIRC CONCR LEN=0070 INSTALLED UNKN FISHER ST RAMP RD
	000000 FT	0010/0405	(SR8001 SEG 0010/0853) 024" DIA CIRC CONCR
MOUNTAIN ST (T522)	0010/0000	0010/0154	018" DIA CIRC CONCR LEN=0090 INSTALLED UNKN
		0010/0020	018" DIA CIRC CONCR LEN=0020 INSTALLED UNKN
		000000 FT	1 0 00030 0 02 0476+91 NC SU SQUEHANNA AV
		INTER-BK	VALLEY ST RAMP RD (SR8001 SEG 0250/0000) INN RD (T310)
		0010/0000	MFC BEGIN = C LENGTH(AH 0932 BK 0000)



EXTRACT DATE: 12/21/2020 ROADWAY MANAGEMENT SYSTEM PAGE NUMBER: 287
PRINT DATE: 12/23/2020 SLD COUNTY/SR - ANNUAL PRINT COUNTY: PERRY
DIR: B TOTAL LEN: .000 MI. DIST: 08-9 SR: 2007
LEFT MUN: WHEATFIELD T RIGHT MUN: WHEATFIELD T

000000 FT



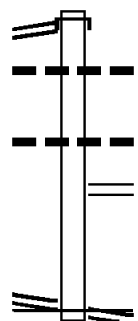
000000 FT
7030/0000 LENGTH(AH 0100 BK 0000)

EXTRACT DATE: 12/21/2020 ROADWAY MANAGEMENT SYSTEM PAGE NUMBER: 286
 PRINT DATE: 12/23/2020 SLD COUNTY/SR - ANNUAL PRINT COUNTY: PERRY

DIR: B TOTAL LEN: .184 MI. DIST: 08-9 SR: 2006
 LEFT MUN: WHEATFIELD T RIGHT MUN: WHEATFIELD T

BLOOMFIELD RD 000969 FT
 (SR0274 SEG 0640/0000) 0010/0969

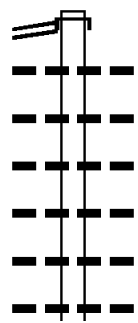
1 0 00030 0 03 0856+76 000000 FT
 SPRING RD
 (SR0034 SEG 0210/0000) 0010/0000



000969 FT
 INTER-AHD BLOOMFIELD RD
 0010/0969 (SR0274 SEG 0640/0000)
 0010/0853 018 "DIA CIRC METAL
 LEN=0036 INSTALLED UNKN
 0010/0172 036 "DIA CIR PLASTIC
 LEN=0050 INSTALLED UNKN
 0010/0070 DELLVILLE RD
 (SR2002 SEG 0010/0000)
 NC SR 2006 SH
 SPRING RD
 000000 FT (SR0034 SEG 0210/0000)
 MFC BEGIN = C
 0010/0000 LENGTH(AH 0969 BK 0000)

EXTRACT DATE: 12/21/2020 ROADWAY MANAGEMENT SYSTEM PAGE NUMBER: 285
 PRINT DATE: 12/23/2020 SLD COUNTY/SR - ANNUAL PRINT COUNTY: PERRY
 DIR: B TOTAL LEN: 3.043 MI. DIST: 08-9 SR: 2005
 LEFT MUN: WHEATFIELD T RIGHT MUN: WHEATFIELD T

NEWPORT RD 016069 FT
 (SR0849 SEG 0440/0000) 0060/3249



016069 FT	NEWPORT RD
INTER-AHD	(SR0849 SEG 0440/0000)
0060/3249	015 "DIA CIR PLASTIC
0060/2903	LEN=0044 INSTALLED UNKN
0060/2452	015 "DIA CIR CONCR
0060/1967	LEN=0029 INSTALLED UNKN
0060/1782	015 "DIA CIR CONCR
0060/1543	LEN=0030 INSTALLED UNKN
0060/1037	015 "DIA CIR CONCR
	LEN=0029 INSTALLED UNKN
	018 "DIA CIR PLASTIC
	LEN=0030 INSTALLED UNKN
	018 "DIA CIR PLASTIC
	LEN=0031 INSTALLED UNKN

EXTRACT DATE: 12/21/2020
PRINT DATE: 12/23/2020

ROADWAY MANAGEMENT SYSTEM
SLD COUNTY/SR - ANNUAL PRINT

PAGE NUMBER: 284
COUNTY: PERRY

DIR: B TOTAL LEN: 3.043 MI.
LEFT MUN: WHEATFIELD T

DIST: 08-9 SR: 2005
RIGHT MUN: WHEATFIELD T

012820 FT

010144 FT

NARROW RD
(T465)

0040/0843

007228 FT

0060/0626	018 " DIA	CIR PLASTIC
	LEN=0034	INSTALLED UNKN
0060/0045	015 " DIA	CIRC CONCR
	LEN=0034	INSTALLED UNKN
012820 FT	2 0 50027	0 01 0128+72
0060/0000	LENGTH(AH	3249 BK 2676)
0050/2315	018 " DIA	CIRC CONCR
	LEN=0041	INSTALLED UNKN
0050/2082	015 " DIA	CIRC CONCR
	LEN=0029	INSTALLED UNKN
0050/1712	015 " DIA	CIRC CONCR
	LEN=0030	INSTALLED UNKN
0050/0984	015 " DIA	CIRC CONCR
	LEN=0031	INSTALLED UNKN
010144 FT	2 0 50027	0 01 0101+96
0050/0000	LENGTH(AH	2676 BK 2916)
0040/2004	018 " DIA	CIR PLASTIC
	LEN=0040	INSTALLED UNKN
0040/1984	015 " DIA	CIRC METAL
	LEN=0031	INSTALLED UNKN
0040/1642	015 " DIA	CIR PLASTIC
	LEN=0037	INSTALLED UNKN
0040/1260	018 " DIA	CIR PLASTIC
	LEN=0035	INSTALLED UNKN
0040/1060	018 " DIA	CIR PLASTIC
	LEN=0035	INSTALLED 2005
0040/0869	018 " DIA	CIR PLASTIC
	LEN=0047	INSTALLED UNKN
0040/0843	MONTEBELLO RD	(T466)
0040/0070	BMS EN 50/2005/0040/0000	
007228 FT	2 0 50027	0 00 0071+85
	LIT. JUNIATA	
0040/0000	BMSBG 50/2005/0040/0000	
	LENGTH(AH	2916 BK 2172)
0030/1599	030 " DIA	CIRC CONCR
	LEN=0047	INSTALLED UNKN
0030/1261	015 " DIA	CIRC CONCR
	LEN=0033	INSTALLED UNKN
0030/0837	015 " DIA	CIRC CONCR
	LEN=0029	INSTALLED UNKN
0030/0380	015 " DIA	CIRC CONCR
	LEN=0028	INSTALLED UNKN
	015 " DIA	CIRC CONCR

DIR: B TOTAL LEN: 3.043 MI. DIST: 08-9 SR: 2005
 LEFT MUN: WHEATFIELD T RIGHT MUN: WHEATFIELD T


Stationing	Description	Length	Material	Status
005056 FT		0030/0151	LEN=0031	INSTALLED UNKN
		005056 FT	2 0 50027 0 00 0050+70	
		0030/0000	LENGTH(AH 2172 BK 2639)	
		0020/2389	015 "DIA CIRC CONCR	
		0020/1996	LEN=0031 INSTALLED UNKN	
		0020/1560	036 "DIA CIR PLASTIC	
		0020/1384	LEN=0040 INSTALLED 2015	
		0020/1374	018 "DIA CIR PLASTIC	
		0020/1348	LEN=0034 INSTALLED UNKN	
		0020/1104	BMSSEN 50/2005/0020/1279	
		0020/0618	0 0 00000 0 00 0000+00	
		0020/0175	TR. LIT. JUN. C	
		002417 FT	BMSBG 50/2005/0020/1279	
		0020/0000	054 "DIA CIRC METAL	
		0010/2377	LEN=0041 INSTALLED UNKN	
		0010/2223	015 "DIA CIRC CONCR	
		0010/1748	LEN=0029 INSTALLED UNKN	
		0010/1438	015 "DIA CIRC CONCR	
		0010/1022	LEN=0035 INSTALLED UNKN	
		0010/0893	034"H 53"W ELLIP CONC	
		0010/0572	LEN=0060 INSTALLED 2016	
		0010/0283	0020/0000	
		0010/0124	LENGTH(AH 2639 BK 2417)	
		000000 FT	018 "DIA CIR PLASTIC	
		0010/0130	LEN=0030 INSTALLED UNKN	
		000000 FT	036"H 42"W ELLIPTICAL*	
		0010/0000	LEN=0038 INSTALLED UNKN	
		0010/0000	015 "DIA CIRC CONCR	
		0010/0000	LEN=0030 INSTALLED UNKN	
		0010/0000	015 "DIA CIRC CONCR	
		0010/0000	LEN=0030 INSTALLED UNKN	
		0010/0000	018 "DIA CIR PLASTIC	
		0010/0000	LEN=0029 INSTALLED UNKN	
		0010/0000	018 "DIA CIR PLASTIC	
		0010/0000	LEN=0029 INSTALLED UNKN	
		0010/0000	018 "DIA CIR PLASTIC	
		0010/0000	LEN=0034 INSTALLED UNKN	
		0010/0000	018 "DIA CIR PLASTIC	
		0010/0000	LEN=0037 INSTALLED UNKN	
		0010/0000	018 "DIA CIR PLASTIC	
		0010/0000	LEN=0016 INSTALLED 1998	
		0010/0000	2 0 50027 0 00 0000+00	
		0010/0000	BLOOMFIELD RD	
		0010/0000	(SR0274 SEG 0680/0000)	
		0010/0000	NC PA RADISE RD	
		0010/0000	MFC BEGIN = E	
		0010/0000	LENGTH(AH 2417 BK 0000)	

2 0 50027 0 00 0025+21 002417 FT
 WELDON DR
 (PRDR) 0020/0000

MOUNTAIN RD
 (T448) 0010/0130

BLOOMFIELD RD
 (SR0274 SEG 0680/0000) 0010/0000

000016 FT		000016 FT	
000016 FT		7040/0000	LENGTH(AH 1654 BK 2190)
000016 FT		000016 FT	
		7030/0000	LENGTH(AH 2190 BK 1072)
		000016 FT	
		7024/0000	LENGTH(AH 1072 BK 0016)
			BMSSEN 50/2004/0022/0000
000000 FT		* REF-AHD	COVE RD
		0022/0016	(T600)
		000000 FT	2 0 50034 0 00 0052+32
			NC SR 2004 SH
		* REF-BK	COVE RD
			(T600)
			COVE CREEK
			BMSBG 50/2004/0022/0000
000000 FT		5 0022/0000	LENGTH(AH 0016 BK 1728)
		000000 FT	
		7020/0000	LENGTH(AH 1728 BK 3510)
000000 FT		000000 FT	
		7010/0000	LENGTH(AH 3510 BK 0000)



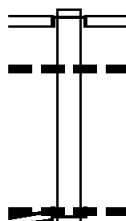
EXTRACT DATE: 12/21/2020 ROADWAY MANAGEMENT SYSTEM PAGE NUMBER: 281
 PRINT DATE: 12/23/2020 SLD COUNTY/SR - ANNUAL PRINT COUNTY: PERRY

DIR: B TOTAL LEN: .205 MI. DIST: 08-9 SR: 2003
 LEFT MUN: CARROLL T RIGHT MUN: CARROLL T

001085 FT

000204 FT

WINDY HILL RD
 (SR2001 SEG 0060/1909) 0110/0000



001085 FT
 INTER-AHD

0110/0881

0110/0476

000204 FT

INTER-BK

5 0110/0000

RAMBO HILL RD
 (T412)
 SPRING RD
 (SR0034 SEG 0160/0000)
 018 " DIA CIR PLASTIC
 LEN=0032 INSTALLED 2016
 2 0 50044 0 02 0231+82
 018 " DIA CIR PLASTIC
 LEN=0048 INSTALLED 2016
 MOUNTAINVIEW RD (TBK)
 (TWP)
 LENGTH(AH 0881 BK 1241)

DIR: B TOTAL LEN: .205 MI. DIST: 08-9 SR: 2003
 LEFT MUN: CARROLL T RIGHT MUN: CARROLL T

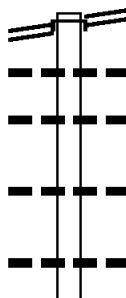
Station	Direction	Length	Start	End	Notes
000204	FT		7110/0000	7100/0000	LENGTH(AH 1241 BK 2547)
000204	FT		7100/0000	7090/0000	LENGTH(AH 2547 BK 1957)
000204	FT		7090/0000	7080/0000	LENGTH(AH 1957 BK 2345)
000204	FT		7080/0000	7070/0000	LENGTH(AH 2345 BK 2649)
000204	FT		7070/0000	7064/0000	LENGTH(AH 2649 BK 0062)
			0060/0181	0060/0175	REF-AHD MOUNTAINVIEW RD (TBK) (TWP)
000023	FT		0060/0175	000023	018" DIA CIRC CONCR LEN=0024 INSTALLED UNKN 2 0 50044 0 01 0120+28
			000023	0060/0000	REF-BK MOUNTAINVIEW RD (TBK) (TWP)
			0060/0000	7060/0000	SHERMNS CRK BMSBG 50/2003/0060/0005
000023	FT		7060/0000	7050/0000	LENGTH(AH 0181 BK 2107)
000023	FT		7050/0000	7040/0000	LENGTH(AH 2107 BK 2314)
000023	FT		7040/0000	7030/0000	LENGTH(AH 2314 BK 2898)
000023	FT		7030/0000	7024/0000	LENGTH(AH 2898 BK 2704)
000023	FT		7024/0000	0020/0023	LENGTH(AH 2704 BK 1894)
			0020/0022	000000	REF-AHD MOUNTAINVIEW RD (TBK) (TWP)
000000	FT		000000	0020/0000	BMSBG 50/2003/0020/0000 2 0 50044 0 01 0000+61
			0020/0000	7020/0000	REF-BK MOUNTAINVIEW RD (TBK) (TWP)
			7020/0000	7010/0000	FISHING RUN BMSBG 50/2003/0020/0000 MFC BEGIN = E
000000	FT		7010/0000	7010/0000	LENGTH(AH 0023 BK 0056)
000000	FT		7010/0000	7010/0000	LENGTH(AH 0056 BK 0310)
000000	FT		7010/0000	7010/0000	LENGTH(AH 0310 BK 0000)

EXTRACT DATE: 12/21/2020 ROADWAY MANAGEMENT SYSTEM PAGE NUMBER: 279
 PRINT DATE: 12/23/2020 SLD COUNTY/SR - ANNUAL PRINT COUNTY: PERRY

DIR: B TOTAL LEN: 6.376 MI. DIST: 08-9 SR: 2002
 LEFT MUN: PENN T RIGHT MUN: PENN T

033664 FT

BLOOMFIELD RD
 (SR0274 SEG 0750/0000) 0150/3062



033664 FT
 INTER-AHD GAMBERS CORNER RD
 (T349)
 BLOOMFIELD RD
 (SR0274 SEG 0750/0000)
 0150/3062 015"H 21"W ELLIP METAL
 0150/2937 LEN=0057 INSTALLED UNKN
 018 " DIA CIRC METAL
 0150/2417 LEN=0030 INSTALLED UNKN
 020"H 48"W CON BOX CUL
 0150/1798 LEN=0040 INSTALLED UNKN
 048 " DIA CIR PLASTIC
 0150/1171 LEN=0040 INSTALLED 2016
 015 " DIA CIRC METAL

DIR: B TOTAL LEN: 6.376 MI. DIST: 08-9 SR: 2002
 LEFT MUN: PENN T RIGHT MUN: PENN T

	0150/0759	LEN=0036	INSTALLED UNKN
030602 FT	030602 FT	2 0 50014 0 00 0308+13	048 "DIA CIRC METAL
	0150/0000	LEN=0040	INSTALLED UNKN
	0140/1555	018 "DIA CIR PLASTIC	LEN=0035 INSTALLED 2016
028045 FT	028045 FT	2 0 50014 0 00 0282+54	YMCA DR (T516)
	0140/0000	LEN=0040	INSTALLED UNKN
	0130/2274	036 "DIA CIRC CONCR	LEN=0025 INSTALLED UNKN
	0130/1353	018 "DIA CIR PLASTIC	LEN=0030 INSTALLED UNKN
025696 FT	025696 FT	2 0 50014 0 00 0259+26	
	0130/0000	LEN=0040	INSTALLED UNKN
	0120/1954	013"H 17"W ELLIP METAL	LEN=0046 INSTALLED UNKN
	0120/1353	015"H 21"W ELLIPTICAL*	LEN=0042 INSTALLED 2000
	0120/0602	018 "DIA CIRC METAL	LEN=0025 INSTALLED UNKN
	0120/0540	015"H 21"W ELLIP METAL	LEN=0035 INSTALLED UNKN
	0120/0484	018 "DIA CIRC METAL	LEN=0044 INSTALLED UNKN
	0120/0371	006 "DIA CIRC METAL	LEN=0121 INSTALLED UNKN
	0120/0369	018 "DIA CIRC METAL	LEN=0054 INSTALLED UNKN
	0120/0237	018 "DIA CIR PLASTIC	LEN=0050 INSTALLED 2000
	0120/0210	018 "DIA CIRC METAL	LEN=0062 INSTALLED UNKN

DIR: B TOTAL LEN: 6.376 MI. DIST: 08-9 SR: 2002
 LEFT MUN: PENN T RIGHT MUN: PENN T

Station	Length	Material	Notes
(T504) 0120/0206		018 " DIA CIRC METAL	
		LEN=0027	INSTALLED UNKN
023520 FT		BMSSEN 50/2002/0120/0000	
		2 0 50014 0 00 0237+64	
		SHERMANS CR.	
		BMSBG 50/2002/0120/0000	
		LENGTH(AH 2176 BK 2562)	
		FRITZ DR	
		(T583)	
		018 " DIA CIRC METAL	
		LEN=0047	INSTALLED UNKN
		018 " DIA CIR PLASTIC	
		LEN=0046	INSTALLED UNKN
		018 " DIA CIR PLASTIC	
		LEN=0044	INSTALLED UNKN
		018 " DIA CIRC CONCR	
		LEN=0058	INSTALLED UNKN
EBERSOLE RD (T502) 0110/0383		018 " DIA CIRC CONCR	
		LEN=0061	INSTALLED UNKN
		018 " DIA CIRC METAL	
		LEN=0047	INSTALLED UNKN
		BMSSEN 50/2002/0110/0005	
		PENN	
		WHEATFIELD T	
020958 FT		2 0 50014 0 00 0211+22	
		SHERMAN CREEK	
		BMSBG 50/2002/0110/0005	
		LENGTH(AH 2562 BK 1857)	
		018 " DIA CIRC CONCR	
		LEN=0029	INSTALLED UNKN
LINTON HILL RD (T347) 0100/1660		018 " DIA CIRC CONCR	
		LEN=0047	INSTALLED UNKN
		015 " DIA CIRC CONCR	
		LEN=0048	INSTALLED UNKN
		018 " DIA CIRC METAL	
		LEN=0038	INSTALLED UNKN
		018 " DIA CIRC CONCR	
		LEN=0028	INSTALLED UNKN
		018 " DIA CIRC CONCR	
		LEN=0028	INSTALLED UNKN
		ZEIGLER LN	
		(PRDR)	

DIR: B TOTAL LEN: 6.376 MI. DIST: 08-9 SR: 2002
 LEFT MUN: WHEATFIELD T RIGHT MUN: WHEATFIELD T

Stationing	Notes	Material	Length	Installation
019101 FT	0100/0888	024" DIA CIRC METAL	LEN=0036	INSTALLED UNKN
	019101 FT	2 0 50014 0 00 0192+48		
	0100/0000	LENGTH(AH 1857 BK 2496)		
	0090/1990	013"H 17"W ELLIP METAL	LEN=0036	INSTALLED UNKN
	0090/1322	015" DIA CIRC METAL	LEN=0030	INSTALLED UNKN
016605 FT	0090/0463	018" DIA CIR PLASTIC	LEN=0050	INSTALLED 2000
	016605 FT	2 0 50014 0 00 0167+52		
	0090/0000	LENGTH(AH 2496 BK 2505)		
0080/1546	0080/1828	018" DIA CIR PLASTIC	LEN=0038	INSTALLED 1999
	0080/1219	015" DIA CIRC METAL	LEN=0035	INSTALLED UNKN
	0080/0456	018" DIA CIR PLASTIC	LEN=0046	INSTALLED UNKN
014100 FT	0080/0004	015" DIA CIRC METAL	LEN=0046	INSTALLED UNKN
	014100 FT	2 0 50014 0 00 0142+47		
		DUGANS MILL RD		
		(T456)		
	0080/0000	LENGTH(AH 2505 BK 2193)		
	0070/1912	072"H 62"W PIPE ARCH	LEN=0009	INSTALLED UNKN
	0070/1162	018" DIA CIR PLASTIC	LEN=0003	INSTALLED UNKN
011907 FT	0070/0278	015" DIA CIRC METAL	LEN=0033	INSTALLED UNKN
	011907 FT	2 0 50014 0 00 0118+79		
		DUGANS MILL RD		
		(T456)		
	0070/0000	LENGTH(AH 2193 BK 1754)		
	0060/1656	024" DIA CIRC METAL	LEN=0106	INSTALLED UNKN
	0060/1518	018" DIA CIR PLASTIC	LEN=0030	INSTALLED UNKN
	0060/1463	018" DIA CIRC CONCR	LEN=0035	INSTALLED UNKN
		PINE HILL RD		

WINDY HILL RD
(T450)

DIR: B TOTAL LEN: 6.376 MI. DIST: 08-9 SR: 2002
 LEFT MUN: WHEATFIELD T RIGHT MUN: WHEATFIELD T

Stationing	Notes	Material/Spec	Installation
0060/1439	==	(T305)	
0060/1109	---	015" DIA	CIR PLASTIC INSTALLED 1998
0060/1068	---	024" DIA	CIRC CONCR
0060/0887	---	018" DIA	CIR PLASTIC INSTALLED UNKN
0060/0631	---	018" DIA	CIR PLASTIC INSTALLED UNKN
0060/0568	[P] ---	LEN=0035	INSTALLED 1998
		BMSSEN 50/2002/0060/0555	
		BRIDGE POSTED (TONS)	
		2 0 50014 0 00 0107+17	
		SGL 31 COMB	
		T. SHERM. CK.	
0060/0555	[P] ---	BMSBG 50/2002/0060/0555	
		DELLVILLE DAM RD	
010153 FT	==	0060/0534	
		010153 FT	
		[S] 0060/0000	LENGTH(AH 1754 BK 2137)
			013"H 17"W ELLIP METAL
		0050/2013	LEN=0030 INSTALLED UNKN
0050/1091	==		
		0050/0968	018" DIA CIR PLASTIC INSTALLED UNKN
		0050/0726	015" DIA CIR PLASTIC INSTALLED UNKN
		0050/0368	036" DIA CIR PLASTIC INSTALLED UNKN
		0050/0281	LEN=0035 INSTALLED 1998
008016 FT	---	013"H 17"W	ELLIP METAL INSTALLED UNKN
		008016 FT	
		[S] 0050/0000	LENGTH(AH 2137 BK 1605)
		0040/1199	018" DIA CIR PLASTIC INSTALLED UNKN
		0040/1090	018" DIA CIR PLASTIC INSTALLED UNKN
		0040/0964	024" DIA CIR PLASTIC INSTALLED 1998
		0040/0118	LEN=0035 INSTALLED 1998
		BMSSEN 50/2002/0040/0105	
		2 0 50014 0 00 0065+18	
		TR. SHERM. CK.	
2 0 50014 0 00 0064+13		006411 FT	
ROSEGLLEN RD (T345)		0040/0105	BMSBG 50/2002/0040/0105
		006411 FT	
0040/0000	==	[S] 0040/0000	LENGTH(AH 1605 BK 1856)
			WHEATFIELD

EXTRACT DATE: 12/21/2020
PRINT DATE: 12/23/2020

ROADWAY MANAGEMENT SYSTEM
SLD COUNTY/SR - ANNUAL PRINT

PAGE NUMBER: 274
COUNTY: PERRY

DIR: B TOTAL LEN: 6.376 MI.
LEFT MUN: WHEATFIELD T

DIST: 08-9 SR: 2002
RIGHT MUN: WHEATFIELD T

004555 FT

002555 FT

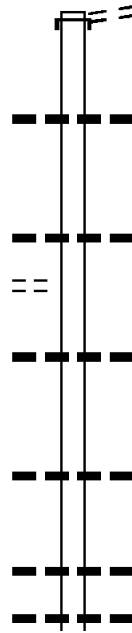
000000 FT

0030/1597	CARROLL T
015"H 21"W	ELLIP METAL
LEN=0036	INSTALLED UNKN
015"DIA	CAST IRON
LEN=0040	INSTALLED UNKN
EVERGREEN RD	
(T341)	
0030/1174	018"DIA CIR PLASTIC
LEN=0029	INSTALLED UNKN
013"H 17"W	ELLIP METAL
LEN=0034	INSTALLED UNKN
015"DIA	CIR PLASTIC
LEN=0029	INSTALLED UNKN
0030/0144	BMSSEN 50/2002/0030/0000
0030/0019	2 0 50014 0 00 0045+59
004555 FT	TR. SHERMAN'S
	BMSBG 50/2002/0030/0000
0030/0000	LENGTH(AH 1856 BK 2000)
	021"H 15"W METAL ARCH
0020/1700	LEN=0010 INSTALLED 2001
	030"DIA CIR PLASTIC
0020/1642	LEN=0006 INSTALLED 2001
	018"DIA CIRC METAL
0020/1129	LEN=0030 INSTALLED UNKN
	018"DIA CIRC METAL
0020/0739	LEN=0031 INSTALLED UNKN
	018"DIA CIRC METAL
0020/0491	LEN=0031 INSTALLED UNKN
	015"DIA CIR PLASTIC
0020/0191	LEN=0028 INSTALLED UNKN
002555 FT	2 0 50014 0 00 0025+27
0020/0000	LENGTH(AH 2000 BK 2555)
	018"DIA CIRC METAL
0010/2414	LEN=0031 INSTALLED UNKN
	018"DIA CIRC METAL
0010/2010	LEN=0031 INSTALLED UNKN
	015"DIA CIR PLASTIC
0010/1502	LEN=0025 INSTALLED UNKN
	024"DIA CIR PLASTIC
0010/1320	LEN=0031 INSTALLED UNKN
	018"DIA CIR PLASTIC
0010/0408	LEN=0037 INSTALLED UNKN
000000 FT	2 0 50014 0 00 0000+00
	NC DE LLVILLE RD
	SR 2006 SH
	(SR2006 SEG 0010/0070)
	MFC BEGIN = D
0010/0000	LENGTH(AH 2555 BK 0000)

LOCUST LN
 (PRDR)

013942 FT

013942 FT
 INTER-AHD MOUNTAINVIEW RD
 (SR2003 SEG 0110/0000)
 MOUNTAINVIEW RD (TBK)
 0060/1909 (TWP)



012033 FT

0060/0859 018 "DIA CIR PLASTIC
 LEN=0032 INSTALLED UNKN
 012033 FT 2 0 50031 0 00 0120+64
 0060/0000 LENGTH(AH 1909 BK 2155)
 0050/1864 015 "DIA CIRC METAL
 LEN=0031 INSTALLED UNKN

0050/1577

0050/0860 018 "DIA CIRC METAL
 LEN=0042 INSTALLED UNKN

009878 FT

009878 FT 2 0 50031 0 00 0098+32
 036 "DIA CIRC METAL
 LEN=0042 INSTALLED 2006
 0050/0000 LENGTH(AH 2155 BK 2505)

0040/1427 036 "DIA CIRC METAL
 LEN=0040 INSTALLED UNKN
 0040/1129 018 "DIA CIR PLASTIC
 LEN=0040 INSTALLED 2016

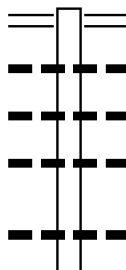
DIR: B TOTAL LEN: 2.641 MI. DIST: 08-9 SR: 2001
 LEFT MUN: CARROLL T RIGHT MUN: CARROLL T

Street Name	Segment ID	Length (FT)	Material	Length (FT)	Notes
	0040/0486	007373	018 " DIA CIR PLASTIC	0040	INSTALLED 2016
	007373		2 0 50031 0 00	0073+27	DONALD ST (PRDR)
KLINGER LN (T322)	0040/0000	0030	018 " DIA CIR PLASTIC	0035	INSTALLED 2015
	0030/1549		0030/1734		PEACH BLOSSOM RD (PRDR)
	0030/1049	004971	0030/0654		APPLE BLOSSOM RD (PRDR)
	004971		004971		2 0 50031 0 00 0049+51
OLD MILL RD (T325)	0030/0000	0020	0030/0000		LENGTH(AH 2402 BK 1763)
	0020/0725		0020/0960		TEXAS EASTERN RD (T324)
	0020/0590	003208	018 " DIA CIR PLASTIC	0035	INSTALLED 2015
	003208		003208		2 0 50031 0 00 0031+88
SHERBY LN (T340)	0020/0000	0010	015 " DIA CIR PLASTIC	0030	INSTALLED UNKN
	0010/2325		0010/2451		018 " DIA CIRC METAL
SHERBY LN (T340)	0010/2087	0010	0010/2087		INSTALLED UNKN
	0010/1573		0010/1376		018 " DIA CIR PLASTIC
	0010/1376	000000	0010/1376		INSTALLED 2015
	000000		000000		2 0 50031 0 00 0000+00
	0010/0000		NC WINDY HILL RD		SPRING RD (SRO034 SEG 0070/0000)
	0010/0000		MFC BEGIN = E		LENGTH(AH 3208 BK 0000)

EXTRACT DATE: 12/21/2020 ROADWAY MANAGEMENT SYSTEM PAGE NUMBER: 271
PRINT DATE: 12/23/2020 SLD COUNTY/SR - ANNUAL PRINT COUNTY: PERRY

DIR: B TOTAL LEN: 3.478 MI. DIST: 08-9 SR: 1028
LEFT MUN: WATTS T RIGHT MUN: WATTS T

018365 FT



018365 FT	BUFFALO CHURCH RD
0070/2558	(SR1023 SEG 0040/0000)
018	" DIA CIR PLASTIC
0070/2145	LEN=0042 INSTALLED UNKN
018	" DIA CIR PLASTIC
0070/1995	LEN=0042 INSTALLED UNKN
018	" DIA CIR PLASTIC
0070/1825	LEN=0036 INSTALLED UNKN
013	"H 19"W ELLIP METAL
0070/1023	LEN=0034 INSTALLED UNKN

DIR: B TOTAL LEN: 3.478 MI. DIST: 08-9 SR: 1028
 LEFT MUN: WATTS T RIGHT MUN: WATTS T

2 0 50015 0 01 0195+55 015807 FT
 HILL CHURCH RD
 (T457) 0070/0000

015807 FT
 0070/0000 LENGTH(AH 2558 BK 3025)

==

--- ---

0060/1305 013"H 17"W ELLIP METAL
 LEN=0030 INSTALLED UNKN
 0060/1113 018 "DIA CIR PLASTIC
 LEN=0035 INSTALLED 1997

--- ---

012782 FT

0060/0270 018 "DIA CIR PLASTIC
 LEN=0034 INSTALLED 1997
 012782 FT 2 0 50015 0 00 0128+41
 0060/0000 LENGTH(AH 3025 BK 3329)

--- ---

==

--- ---

0050/2708 BLACKSNAKE RD
 (T524)
 0050/2634 013"H 17"W ELLIP METAL
 LEN=0032 INSTALLED UNKN
 SANDY LN
 (PRDR)
 0050/2110 015"H 21"W METAL ARCH
 LEN=0030 INSTALLED 2007
 0050/2067 015 "DIA CIR PLASTIC
 LEN=0032 INSTALLED UNKN
 0050/1772

--- ---

--- ---

--- ---

009453 FT

009453 FT 2 0 50015 0 00 0095+12
 AMITY RD
 (T526)
 0050/0000 LENGTH(AH 3329 BK 3163)

== ==

--- ---

--- ---

0040/2060 018 "DIA CIR PLASTIC
 LEN=0030 INSTALLED UNKN
 0040/1756 015 "DIA CIR PLASTIC
 LEN=0030 INSTALLED UNKN

--- ---

006290 FT

0040/0765 018 "DIA CIR PLASTIC
 LEN=0030 INSTALLED UNKN
 RISING SUN DR
 (TWP)
 006290 FT 2 0 50015 0 00 0063+48
 0040/0000 LENGTH(AH 3163 BK 2898)

==

DIR: B TOTAL LEN: 3.478 MI. DIST: 08-9 SR: 1028
 LEFT MUN: WATTS T RIGHT MUN: WATTS T

0030/2887	018 " DIA	CIR PLASTIC
0030/2307	LEN=0030	INSTALLED UNKN
	013"H 17"	W ELLIP METAL
	LEN=0030	INSTALLED UNKN
0030/1407	015 " DIA	CIRC METAL
0030/1029	LEN=0030	INSTALLED UNKN
	015 " DIA	CIRC METAL
0030/0967	LEN=0024	INSTALLED UNKN
	015 " DIA	CIR PLASTIC
0030/0805	LEN=0029	INSTALLED UNKN
	018 " DIA	CIR PLASTIC
	LEN=0028	INSTALLED UNKN
0030/0515	015"H 15"	W STRUCTURE *
003392 FT	LEN=0024	INSTALLED UNKN
	2 0 50015	0 00 0034+50
0030/0000	LENGTH(AH	2898 BK 2687)
	013"H 17"	W ELLIP METAL
0020/2343	LEN=0035	INSTALLED UNKN
0020/2014	018 " DIA	CIR PLASTIC
	LEN=0037	INSTALLED UNKN
0020/1682	018 " DIA	CIR PLASTIC
	LEN=0037	INSTALLED UNKN
0020/1325	015 " DIA	CIRC METAL
	LEN=0080	INSTALLED UNKN
0020/1106	018 " DIA	CIR PLASTIC
	LEN=0040	INSTALLED UNKN
0020/0809	015 " DIA	CIRC METAL
	LEN=0038	INSTALLED UNKN
0020/0482	024 " DIA	CIRC METAL
	LEN=0062	INSTALLED UNKN
	MORRIS RD	
0020/0464	(T453)	
000705 FT	2 0 50015	0 00 0007+63
0020/0000	LENGTH(AH	2687 BK 0705)
	018 " DIA	CIRC METAL
0010/0365	LEN=0080	INSTALLED UNKN
	RAMP B-2	RD
	(SR8005	SEG 0250/0000)
	RAMP B-1	RD
0010/0244	(SR8005	SEG 0500/0655)
	US	22/322 WB
0010/0080	OP ID	50/0022/0281/0000
000000 FT	2 0 50015	0 00 0000+58
	TO SR	22/322 EB
	(SR8005	SEG 0750/0000)
	NC HU	GGINS RD
	MFC	BEGIN = E
0010/0000	LENGTH(AH	0705 BK 0000)

FROM 22/322 EB
 (SR8005 SEG 0010/0381) 0010/0000

DIR: B TOTAL LEN: 2.759 MI. DIST: 08-9 SR: 1026
 LEFT MUN: MILLER T RIGHT MUN: MILLER T

NEWPORT RD (SR0849 SEG 0350/2296)	014570 FT 0050/2714	014570 FT INTER-AHD 0050/2714	NEWPORT RD (SR0849 SEG 0350/2296)
			018 " DIA CIR PLASTIC
			LEN=0036 INSTALLED UNKN
			018 " DIA CIR PLASTIC
			LEN=0047 INSTALLED UNKN
			018 " DIA CIR PLASTIC
			LEN=0031 INSTALLED UNKN
			018 " DIA CIR PLASTIC
			LEN=0038 INSTALLED 2006
			018 " DIA CIR PLASTIC
			LEN=0045 INSTALLED 2006
			MILLER
			CENTRE TOWNSHIP T
			2 0 50004 0 00 0118+45
			LENGTH(AH 2714 BK 3423)
			018 " DIA CIRC CONCR
			LEN=0036 INSTALLED UNKN
			024 " DIA CIR PLASTIC
			LEN=0040 INSTALLED 2006
			018 " DIA CIR PLASTIC
			LEN=0035 INSTALLED UNKN
			018 " DIA CIR PLASTIC
			LEN=0050 INSTALLED 2006
			018 " DIA CIR PLASTIC
			LEN=0035 INSTALLED UNKN
			018 " DIA CIR PLASTIC
			LEN=0031 INSTALLED UNKN
			018 " DIA CIRC CONCR
			LEN=0032 INSTALLED UNKN
			018 " DIA CIRC METAL
			LEN=0050 INSTALLED UNKN
			015 " DIA CIRC METAL
			LEN=0053 INSTALLED UNKN
			018 " DIA CIR PLASTIC
			LEN=0044 INSTALLED UNKN
			2 0 50004 0 00 0084+33
			OKEFENOKE RD
			(T446)
			LENGTH(AH 3423 BK 3618)
			018 " DIA CIR PLASTIC
			LEN=0042 INSTALLED UNKN
			018 " DIA CIR PLASTIC
			LEN=0001 INSTALLED UNKN

011856 FT

008433 FT

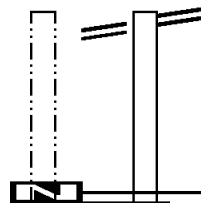
DIR: B TOTAL LEN: 2.759 MI. DIST: 08-9 SR: 1026
 LEFT MUN: CENTRE TOWNSHIP T RIGHT MUN: CENTRE TOWNSHIP T

Stationing	Length	Material	Notes
0030/2798	0035	018" DIA CIRC METAL	INSTALLED UNKN
0030/2272	0033	018" DIA CIR PLASTIC	INSTALLED UNKN
004815 FT	0037	018" DIA CIR PLASTIC	INSTALLED 2006
004815 FT	50004 0 00 0048+15	BRADY RD (T444)	
0030/0000	3618	LENGTH(AH 3618 BK 2563)	
0020/2418	0036	015" DIA CIR PLASTIC	INSTALLED 2006
0020/2090	0029	018" DIA CIR PLASTIC	INSTALLED UNKN
0020/1819	0031	015" DIA CIRC METAL	INSTALLED UNKN
0020/1440	0001	018" DIA CIRC METAL	INSTALLED UNKN
0020/0896	0038	018" DIA CIR PLASTIC	INSTALLED UNKN
0020/0760	0040	024" DIA CIR PLASTIC	INSTALLED 2006
0020/0429	0052	015" DIA CIR PLASTIC	INSTALLED 2006
002252 FT	0020/0000	LENGTH(AH 2563 BK 2252)	
0020/0000	0040	015" DIA CIRC METAL	INSTALLED 2006
0010/2110	DIX HILL RD (T442)		
0010/1488	0050	024" DIA CIR PLASTIC	INSTALLED 2006
0010/1454	0045	042" DIA CIRC METAL	INSTALLED UNKN
0010/1290	NC PINE GROVE RD		
0010/1042	KEYSTONE WY (SR0034 SEG 0340/0000)		
000000 FT	MFC BEGIN = E		
0010/0000	2252	LENGTH(AH 2252 BK 0000)	

EXTRACT DATE: 12/21/2020 ROADWAY MANAGEMENT SYSTEM PAGE NUMBER: 266
 PRINT DATE: 12/23/2020 SLD COUNTY/SR - ANNUAL PRINT COUNTY: PERRY

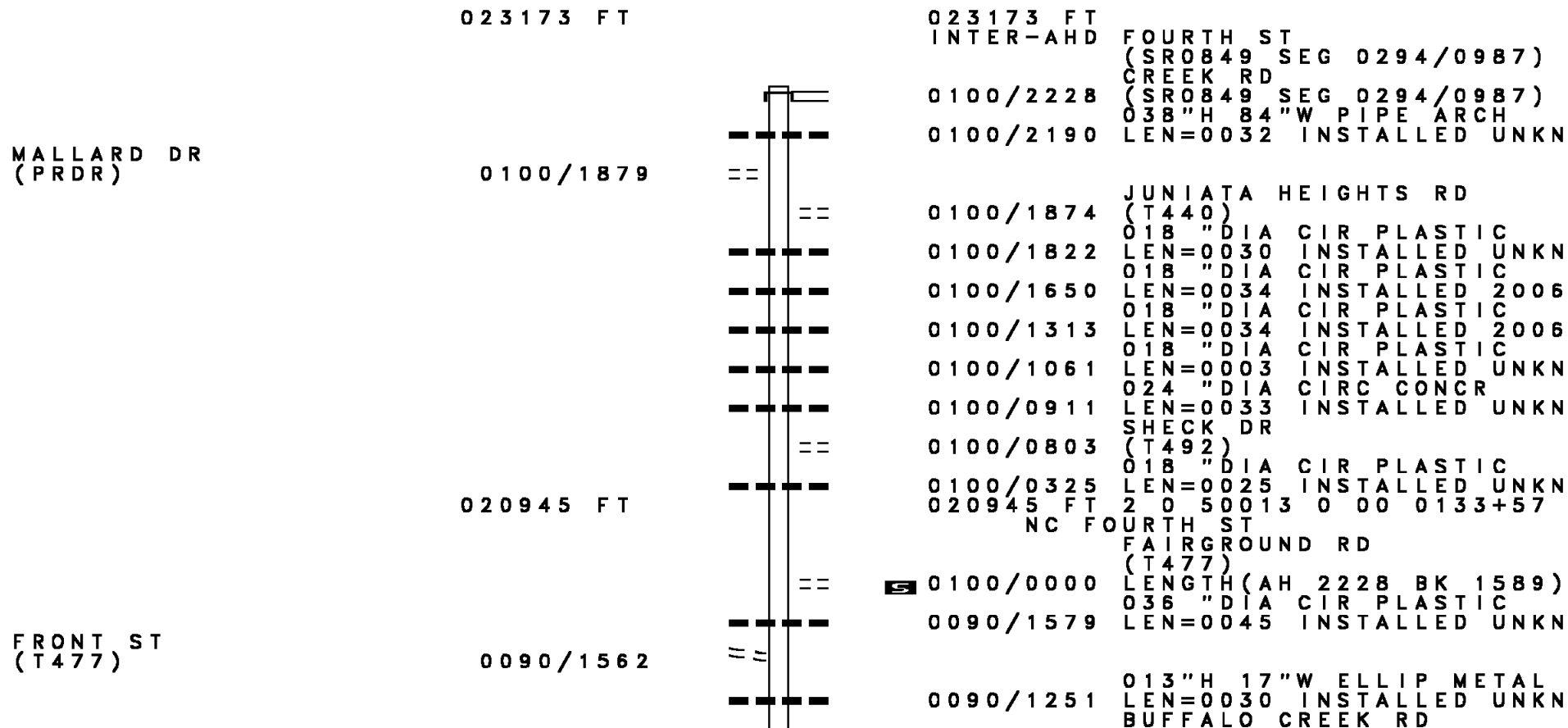
DIR: B TOTAL LEN: .108 MI. DIST: 08-9 SR: 1025
 LEFT MUN: GREENWOOD TOWNSHIP T RIGHT MUN: GREENWOOD TOWNSHIP T

LTH AH 000100 BK 000000 000000 FT
 7011/0000



000569 FT WILLIAM PENN HW
 (SR0022 SEG 0010/0564)
 WILLIAM PENN HW
 0010/0569 (SR0022 SEG 0010/0564)
 000000 FT 1 0 00031 0 00 0000+00
 NC MA IN ST
 * REF-BK MAIN ST
 (SR3002 SEG 0430/0512)
 MFC BEGIN = E
 BK-JUNIATA (34)
 0010/0000 LENGTH(AH 0569 BK 0000)

DIR: B TOTAL LEN: 4.389 MI. DIST: 08-9 SR: 1024
 LEFT MUN: OLIVER T RIGHT MUN: OLIVER T



023173 FT

023173 FT
 INTER-AHD

FOURTH ST
 (SR0849 SEG 0294/0987)
 CREEK RD
 (SR0849 SEG 0294/0987)

0100/2228

038"H 84"W PIPE ARCH

0100/2190

LEN=0032 INSTALLED UNKN

MALLARD DR
 (PRDR)

0100/1879

JUNIATA HEIGHTS RD
 (T440)

0100/1874

018" DIA CIR PLASTIC

0100/1822

LEN=0030 INSTALLED UNKN

0100/1650

018" DIA CIR PLASTIC

0100/1313

LEN=0034 INSTALLED 2006

0100/1061

018" DIA CIR PLASTIC

0100/0911

LEN=0034 INSTALLED 2006

018" DIA CIR PLASTIC

LEN=0003 INSTALLED UNKN

024" DIA CIRC CONCR

LEN=0033 INSTALLED UNKN

0100/0803

SHECK DR

(T492)

018" DIA CIR PLASTIC

020945 FT

0100/0325

LEN=0025 INSTALLED UNKN

020945 FT

2 0 50013 0 00 0133+57

NC FO

URTH ST

FAIRGROUND RD

(T477)

5 0100/0000

LENGTH(AH 2228 BK 1589)

036" DIA CIR PLASTIC

0090/1579

LEN=0045 INSTALLED UNKN

FRONT ST
 (T477)

0090/1562

0090/1251

013"H 17"W ELLIP METAL

LEN=0030 INSTALLED UNKN

BUFFALO CREEK RD

DIR: B TOTAL LEN: 4.389 MI. DIST: 08-9 SR: 1024
 LEFT MUN: OLIVER T RIGHT MUN: OLIVER T

OLD FERRY RD
 (T491)

TURKEY BIRD RD
 (T436)

2 0 50013 0 01 0176+49 016697 FT
 ST SAMUELS RD
 (T425)

0090/0353
 019356 FT

0090/0000

0080/0000

	0090/1063	(T451)	
	0090/0943	BMSSEN 50/1024/0090/0856	
		BRIDGE POSTED (TONS)	
		2 0 50013 0 00 0140+88	
		SGL 29 COMB 40	
		BUFFALO CK.	
	0090/0856	BMSBG 50/1024/0090/0856	
	019356 FT	2 0 50013 0 01 0149+44	
		013"H 17"W ELLIP METAL	
		LEN=0040 INSTALLED UNKN	
	0090/0000	LENGTH(AH 1589 BK 2659)	
		018"DIA CIR PLASTIC	
	0080/2363	LEN=0035 INSTALLED UNKN	
		018"DIA CIR PLASTIC	
	0080/2163	LEN=0032 INSTALLED UNKN	
		018"DIA CIR PLASTIC	
	0080/1996	LEN=0030 INSTALLED UNKN	
		015"DIA CIRC METAL	
	0080/1896	LEN=0036 INSTALLED UNKN	
		015"DIA CIRC METAL	
	0080/1792	LEN=0030 INSTALLED UNKN	
		018"DIA CIR PLASTIC	
	0080/1638	LEN=0030 INSTALLED UNKN	
		018"DIA CIR PLASTIC	
	0080/1181	LEN=0025 INSTALLED UNKN	
	0080/0197	BMSSEN 50/1024/0080/0177	
		2 0 50013 0 01 0174+72	
		TR. BUFFALO CREEK	
	0080/0177	BMSBG 50/1024/0080/0177	
	016697 FT		
	0080/0000	LENGTH(AH 2659 BK 2034)	
		013"H 17"W ELLIP METAL	
	0070/1618	LEN=0030 INSTALLED UNKN	
		013"H 17"W ELLIP METAL	
	0070/1295	LEN=0030 INSTALLED UNKN	
		013"H 17"W ELLIP METAL	
	0070/1035	LEN=0030 INSTALLED UNKN	
		013"H 17"W ELLIP METAL	
	0070/0875	LEN=0030 INSTALLED UNKN	
		015"H 21"W ELLIP METAL	
	0070/0632	LEN=0030 INSTALLED UNKN	
		015"H 21"W ELLIP METAL	
	0070/0553	LEN=0030 INSTALLED UNKN	
		018"DIA CIR PLASTIC	
	0070/0401	LEN=0042 INSTALLED UNKN	

DIR: B TOTAL LEN: 4.389 MI. DIST: 08-9 SR: 1024
 LEFT MUN: OLIVER T RIGHT MUN: OLIVER T

Stationing	Notes	Material	Length	Installation
014663 FT	0070/0239	018" DIA CIR PLASTIC	LEN=0010	INSTALLED 1998
	014663 FT	2 0 50013 0 01 0197+03		
	0070/0000	LENGTH(AH 2034 BK 2764)		
	0060/2177	015"H 21"W ELLIP METAL	LEN=0030	INSTALLED UNKN
	0060/1534	018" DIA CIRC METAL	LEN=0038	INSTALLED UNKN
011899 FT	0060/0605	015" DIA CIRC METAL	LEN=0030	INSTALLED UNKN
	011899 FT	2 0 50013 0 01 0224+37		
	0060/0000	LENGTH(AH 2764 BK 2504)		
	0050/1949	013"H 17"W ELLIP METAL	LEN=0030	INSTALLED UNKN
009395 FT	0050/1041	OLIVER JUNIATA TOWNSHIP T		
	0050/0783	015"H 21"W ELLIP METAL	LEN=0030	INSTALLED UNKN
	0050/0265	018" DIA CIRC METAL	LEN=0030	INSTALLED UNKN
	009395 FT	2 0 50013 0 01 0249+41		
	0050/0000	LENGTH(AH 2504 BK 2799)		
	0040/2725	024" DIA CIRC METAL	LEN=0035	INSTALLED UNKN
	0040/2441	018" DIA CIR PLASTIC	LEN=0046	INSTALLED UNKN
ZARING HILL RD (T432)	0040/1080	MILFORD RD (SR1009 SEG 0020/3425)		
	0040/1051	024" DIA CIRC METAL	LEN=0010	INSTALLED 2000
006596 FT	0040/0335	018" DIA CIRC METAL	LEN=0030	INSTALLED UNKN
	006596 FT	2 0 50013 0 01 0277+40		
	0040/0000	GABEL RD (T522)		
	0040/0000	LENGTH(AH 2799 BK 2310)		
	0030/1613	013"H 17"W ELLIP METAL	LEN=0030	INSTALLED UNKN

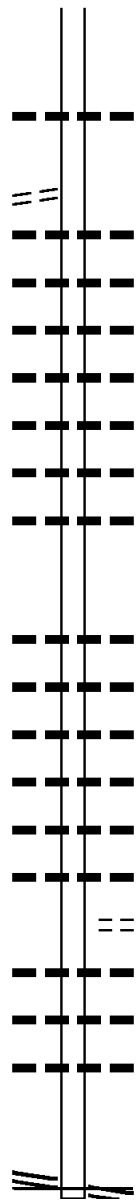
DIR: B TOTAL LEN: 4.389 MI. DIST: 08-9 SR: 1024
 LEFT MUN: JUNIATA TOWNSHIP T RIGHT MUN: JUNIATA TOWNSHIP T

MITCHELL RD
 (T426)

004286 FT
 0030/0000

002029 FT

2 0 50038 0 00 0000+00 000000 FT
 ORCHARD RD
 (SR4007 SEG 0030/0000) 0010/0000

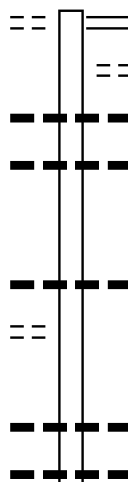


0030/0005	018 " DIA	CIR PLASTIC
004286 FT	LEN=0056	INSTALLED UNKN
NC OAK HALL RD	2 0 50013	0 01 0300+61
5 0030/0000	LENGTH(AH	2310 BK 2257)
0020/2044	015 " DIA	CIRC CONCR
0020/1774	LEN=0033	INSTALLED UNKN
0020/1531	015 " DIA	CIRC CONCR
0020/1015	LEN=0030	INSTALLED UNKN
0020/0479	030 " DIA	CIRC METAL
0020/0115	LEN=0030	INSTALLED UNKN
0020/0027	024 " DIA	CIRC METAL
002029 FT	LEN=0035	INSTALLED UNKN
NC ZARING HILL RD	015 " DIA	CIRC METAL
5 0020/0000	LEN=0030	INSTALLED UNKN
0010/1955	015 " DIA	CIRC CONCR
0010/1834	LEN=0025	INSTALLED UNKN
0010/1668	024 " DIA	CIR PLASTIC
0010/1142	LEN=0030	INSTALLED UNKN
0010/0947	2 0 50038	0 00 0019+55
0010/0760	015 " DIA	CIRC METAL
0010/0722	LEN=0030	INSTALLED UNKN
0010/0457	018 " DIA	CIRC METAL
0010/0217	LEN=0030	INSTALLED UNKN
0010/0088	018 " DIA	CIRC METAL
NC BUCKWALTER RD	LEN=0040	INSTALLED UNKN
000000 FT	015 " DIA	CIRC METAL
STONE ARCH RD	LEN=0029	INSTALLED UNKN
(SR4007 SEG 0030/0000)	015 " DIA	CIRC CONCR
MFC BEGIN = E	LEN=0028	INSTALLED UNKN
5 0010/0000	024 " DIA	CIRC METAL
LENGTH(AH	LEN=0030	INSTALLED UNKN
2029 BK 0000)	UNKNOWN RD	
	(PRDR)	
	015 " DIA	CIRC CONCR
	LEN=0025	INSTALLED UNKN
	018 " DIA	CIR PLASTIC
	LEN=0025	INSTALLED UNKN
	018 " DIA	CIRC METAL
	LEN=0030	INSTALLED 1997

EXTRACT DATE: 12/21/2020 ROADWAY MANAGEMENT SYSTEM PAGE NUMBER: 261
 PRINT DATE: 12/23/2020 SLD COUNTY/SR - ANNUAL PRINT COUNTY: PERRY
 DIR: B TOTAL LEN: 2.207 MI. DIST: 08-9 SR: 1023
 LEFT MUN: WATTS T RIGHT MUN: WATTS T

NOTCH RD
(T534)

011651 FT
0060/3069



011651 FT NOTCH RD
 0060/3069 (SR1022 SEG 0010/0000)
 MOTTER RD
 0060/2484 (T537)
 0060/2419 013"H 17"W ELLIP METAL
 LEN=0035 INSTALLED UNKN
 0060/2148 013"H 17"W ELLIP METAL
 LEN=0035 INSTALLED UNKN

HUNTER LN
(PRDR)

0060/0293
008582 FT

0060/0874 018 "DIA CIR PLASTIC
 LEN=0035 INSTALLED UNKN
 008582 FT 2 0 50015 0 02 0298+54
 0060/0000 LENGTH(AH 3069 BK 2654)
 029"H 42"W ELLIP METAL
 0050/2490 LEN=0040 INSTALLED UNKN
 024 "DIA CIRC METAL
 0050/2349 LEN=0033 INSTALLED UNKN

DIR: B TOTAL LEN: 2.207 MI. DIST: 08-9 SR: 1023
 LEFT MUN: WATTS T RIGHT MUN: WATTS T

SPINNING WHEEL RD
 (T528)

0050/0690

2 0 50015 0 02 0271+69
 HILL CHURCH RD
 (T457)

005928 FT

0050/0000

2 0 50015 0 02 0244+47
 HUGGINS RD
 (SR1028 SEG 0070/2558)

003206 FT

0040/0000

0050/1958	018 " DIA	CIR PLASTIC
	LEN=0038	INSTALLED UNKN
0050/1826	015 " DIA	CIRC METAL
	LEN=0040	INSTALLED UNKN
0050/1454	018 " DIA	CIR PLASTIC
	LEN=0040	INSTALLED 2007
0050/1120	033"H 49"	W ELLIP METAL
	LEN=0050	INSTALLED UNKN
0050/0853	036 " DIA	CIR PLASTIC
	LEN=0040	INSTALLED 2006
0050/0483	048 " DIA	CIRC CONCR
	LEN=0026	INSTALLED UNKN
0050/0373	015 " DIA	CIRC METAL
005928 FT	LEN=0040	INSTALLED UNKN
0050/0000	LENGTH(AH 2654 BK 2722)	
0040/2704	018 " DIA	CIR PLASTIC
	LEN=0040	INSTALLED 2006
0040/1483	BMS EN 50/1023/0040/1471	
	2 0 50015 0 02 0259+28	
	BUFFALO CK.	
0040/1471	BMSBG 50/1023/0040/1471	
	018 " DIA	CIR PLASTIC
0040/1361	LEN=0040	INSTALLED 2006
	015 " DIA	CIRC METAL
0040/1063	LEN=0035	INSTALLED UNKN
	018 " DIA	CIR PLASTIC
0040/0792	LEN=0035	INSTALLED 2006
	018 " DIA	CIR PLASTIC
0040/0490	LEN=0045	INSTALLED 2006
	024 " DIA	CIR PLASTIC
0040/0035	LEN=0040	INSTALLED 2006
003206 FT		
0040/0000	LENGTH(AH 2722 BK 2286)	
	036 " DIA	CIR PLASTIC
0030/2277	LEN=0005	INSTALLED 2006
	018 " DIA	CIR PLASTIC
0030/2137	LEN=0045	INSTALLED 2006
	018 " DIA	CIR PLASTIC
0030/1675	LEN=0050	INSTALLED 2006
0030/1260	BMS EN 50/1023/0030/1250	
	2 0 50015 0 02 0233+68	
	BUFFALO CREEK	

EXTRACT DATE: 12/21/2020
PRINT DATE: 12/23/2020

ROADWAY MANAGEMENT SYSTEM
SLD COUNTY/SR - ANNUAL PRINT

PAGE NUMBER: 259
COUNTY: PERRY

DIR: B TOTAL LEN: 2.207 MI.
LEFT MUN: WATTS T

DIST: 08-9 SR: 1023
RIGHT MUN: WATTS T

BUFFALO RD
(BORO)

0030/0374

2 0 50015 0 02 0221+33
MILL ST
(BORO)
SHAD AL
(BORO)

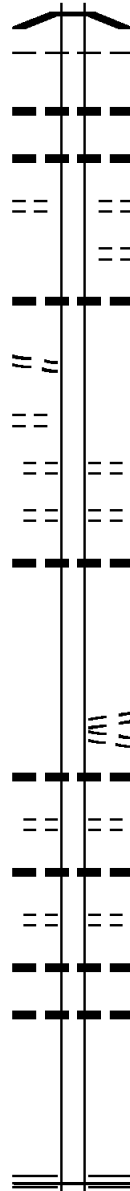
000920 FT

0030/0000

0020/0373

000420 FT

000000 FT



0030/1235 BMSBG 50/1023/0030/1250
WATTS

0030/1170 NEW BUFFALO B
018 "DIA CIR PLASTIC

0030/0896 LEN=0040 INSTALLED 2006
018 "DIA CIRC METAL

0030/0384 LEN=0036 INSTALLED UNKN
HIGH ST

0030/0374 (BORO)
LOCUST ST

0030/0180 (BORO)
015 "DIA CIR PLASTIC

0030/0027 LEN=0034 INSTALLED 2006
000920 FT

5 0030/0000 NC BU BUFFALO CREEK RD
LENGTH(AH 2286 BK 0500)

0020/0251 STRAWBERRY ST
(BORO)

0020/0130 ROCKFISH AL
(BORO)

0020/0013 018 "DIA CIRC METAL
LEN=0062 INSTALLED UNKN

000420 FT 2 0 50015 0 02 0216+10
MARKET ST

(BORO)
NC MI MILL ST

5 0020/0000 (BORO)
LENGTH(AH 0500 BK 0420)

0010/0393 015"H 21"W ELLIP METAL
LEN=0044 INSTALLED UNKN

0010/0236 RIVER AL
(BORO)

0010/0133 018 "DIA CIRC METAL
LEN=0033 INSTALLED UNKN

0010/0060 FRONT ST
(BORO)

0010/0043 024 "DIA CIRC CONCR
LEN=0087 INSTALLED UNKN

0010/0041 024 "DIA CIRC CONCR
LEN=0042 INSTALLED UNKN

000000 FT 2 0 50015 0 02 0212+22
NC MA MARKET ST

SUSQUEHANNA TR
(SRO011 SEG 0310/0523)

(SRO011 SEG 0311/0520)

MFC BEGIN = E
5 0010/0000 LENGTH(AH 0420 BK 0000)

EXTRACT DATE: 12/21/2020
PRINT DATE: 12/23/2020

ROADWAY MANAGEMENT SYSTEM
SLD COUNTY/SR - ANNUAL PRINT

PAGE NUMBER: 258
COUNTY: PERRY

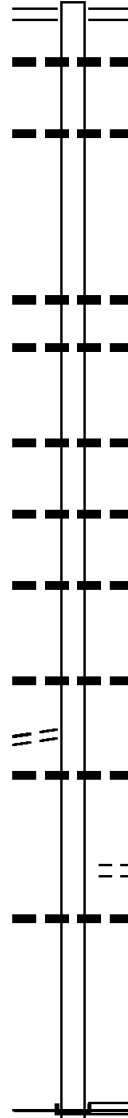
DIR: B
LEFT MUN: WATTS T

TOTAL LEN: 1.481 MI.

DIST: 08-9
RIGHT MUN: WATTS T

SR: 1022

007820 FT



007820 FT SUSQUEHANNA TR
0030/2465 (SR0011 SEG 0361/2525)
018 " DIA CIR PLASTIC
0030/2014 LEN=0042 INSTALLED 2015
018 " DIA CIR PLASTIC
0030/1387 LEN=0050 INSTALLED UNKN

005355 FT

005355 FT 2 0 50055 0 00 0220+40
0030/0000 LENGTH(AH 2465 BK 2952)
024 " DIA CIRC METAL
0020/2928 LEN=0045 INSTALLED UNKN
024 " DIA CIR PLASTIC
0020/2417 LEN=0040 INSTALLED 2016

0020/1513 024 " DIA CIR PLASTIC
LEN=0035 INSTALLED 2016
0020/0890 018 " DIA CIR PLASTIC
LEN=0028 INSTALLED UNKN

002403 FT

0020/0245 018 " DIA CIR PLASTIC
LEN=0030 INSTALLED 2015
002403 FT 2 0 50055 0 00 0190+88
0020/0000 LENGTH(AH 2952 BK 2403)
024 " DIA CIRC METAL
0010/2222 LEN=0034 INSTALLED UNKN

CHUBB LN
(PRDR)

0010/2048

0010/1532 018 " DIA CIR PLASTIC
LEN=0035 INSTALLED 2016

000000 FT

0010/0439 LOWETOWN RD
(T570)
018 " DIA CIR PLASTIC
0010/0425 LEN=0030 INSTALLED UNKN
000000 FT 2 0 50055 0 00 0166+85
NC NO TCH RD
BUFFALO CREEK RD
INTER-BK (SR1023 SEG 0060/3069)
NOTCH RD
(T534)
MFC BEGIN = E
0010/0000 LENGTH(AH 2403 BK 0000)

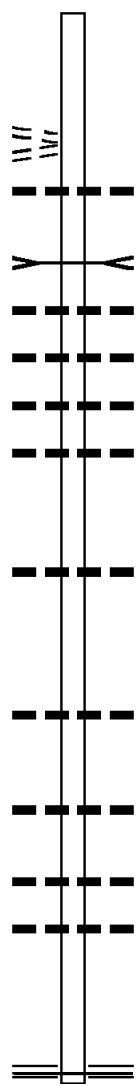
DIR: B TOTAL LEN: 1.302 MI. DIST: 08-9 SR: 1021
 LEFT MUN: PENN T RIGHT MUN: PENN T

LOSHES RUN RD
 (T440)
 LINTON HILL RD
 (T347)

006875 FT

006875 FT
 * REF-AHD LINTON HILL RD
 0020/3828 (T347)

0020/3208



NC LINTON HILL RD
 0020/3088 048"H 01"W CON BOX CUL
 LEN=0050 INSTALLED UNKN
 TR. JUNIATA R
 STRUCTURE LENGTH 8 FT
 0020/3053 BMSID 50/1021/0020/3079
 018 " DIA CIR PLASTIC
 0020/2617 LEN=0033 INSTALLED UNKN
 018 " DIA CIRC METAL
 0020/2316 LEN=0036 INSTALLED UNKN
 013"H 17"W ELLIP METAL
 0020/2086 LEN=0034 INSTALLED UNKN
 018 " DIA CIR PLASTIC
 0020/1600 LEN=0050 INSTALLED UNKN

003047 FT

0020/0301 018 " DIA CIR PLASTIC
 LEN=0032 INSTALLED UNKN
 003047 FT 2 0 50030 0 00 0031+50
 0020/0000 LENGTH(AH 3828 BK 3047)

0010/2118 024 " DIA CIRC METAL
 LEN=0032 INSTALLED UNKN

0010/1137 018 " DIA CIR PLASTIC
 LEN=0038 INSTALLED UNKN

0010/0263 018 " DIA CIR PLASTIC
 LEN=0030 INSTALLED UNKN
 018 " DIA CIRC CONCR

000000 FT

0010/0026 000000 FT 2 0 50030 0 00 0000+00
 NC A Q UEDUCT RD
 NEWPORT RD
 (SR0849 SEG 0490/0000)
 MFC BEGIN = E
 0010/0000 LENGTH(AH 3047 BK 0000)

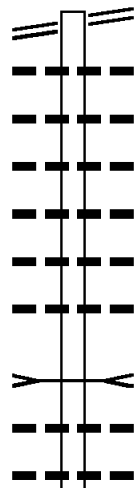
EXTRACT DATE: 12/21/2020 ROADWAY MANAGEMENT SYSTEM PAGE NUMBER: 256
PRINT DATE: 12/23/2020 SLD COUNTY/SR - ANNUAL PRINT COUNTY: PERRY
DIR: B TOTAL LEN: .443 MI. DIST: 08-9 SR: 1020
LEFT MUN: BUFFALO TOWNSHIP T RIGHT MUN: BUFFALO TOWNSHIP T

DIR: B TOTAL LEN: .443 MI. DIST: 08-9 SR: 1020
 LEFT MUN: BUFFALO TOWNSHIP T RIGHT MUN: BUFFALO TOWNSHIP T

Left Side Description	Left Side Length	Right Side Description	Right Side Length
TO 0011/0400 SH (CONN)	002338 FT 0020/1720	(CONN) SUSQUEHANNA TR (SR0011 SEG 0401/1480) (SR0011 SEG 0400/1452) JUGHANDLE C RD (SR9405 SEG 0020/0000) JUGHANDLE D RD (SR9405 SEG 0010/0384)	002338 FT 0020/1720
PARK N RIDE (GOVT)	0020/1391		0020/1476
PARK N RIDE (GOVT)	0020/1371		
DISTRICT 8-9 MAINT. (GOVT)	0020/1136		
DISTRICT 8-9 MAINT. (GOVT)	0020/0875	018 "DIA CIRC CONCR LEN=0041 INSTALLED UNKN	0020/0929
		015 "DIA CIRC METAL LEN=0038 INSTALLED UNKN	0020/0697
		015 "DIA CIRC METAL LEN=0036 INSTALLED UNKN	0020/0321
		015 "DIA CIR PLASTIC LEN=0045 INSTALLED 2006	0020/0094
	000618 FT	2 0 50016 0 01 0220+56 NC BU BUCKS VALLEY RD INTER-BK MEADOW GROVE RD (T533)	000618 FT
BUCKS VALLEY RD (SR1018 SEG 0150/2643)	0020/0000 000618 FT	MFC BEGIN = D LTH AH 001720 BK 000100	0020/0000
ACKER RD (T498)	0010/0618	LTH AH 000100 BK 000618 INTER-AHD MEADOW GROVE RD (T533)	0010/0618
		RAMP C-2 RD (SR8007 SEG 0500/0858)	0010/0444
		060 "DIA CIRC METAL LEN=0072 INSTALLED UNKN	0010/0398
		US 22-322	0010/0241
		OP ID 50/0022/0231/0000	0010/0138
		US 22-322	0010/0070
	000000 FT	030 "DIA CIRC METAL LEN=0070 INSTALLED UNKN	000000 FT
		2 0 50016 0 00 0000+00 NC MEADOW GROVE RD RAMP C-1 RD (SR8007 SEG 0750/0000)	0010/0000
JUNIATA PY (SR1015 SEG 0040/0000)	0010/0000	MFC BEGIN = E LENGTH(AH 0618 BK 0000)	0010/0000

EXTRACT DATE: 12/21/2020 ROADWAY MANAGEMENT SYSTEM PAGE NUMBER: 254
 PRINT DATE: 12/23/2020 SLD COUNTY/SR - ANNUAL PRINT COUNTY: PERRY
 DIR: B TOTAL LEN: 1.474 MI. DIST: 08-9 SR: 1019
 LEFT MUN: BUFFALO TOWNSHIP T RIGHT MUN: BUFFALO TOWNSHIP T

BUCKS VALLEY RD 007783 FT
 (SR1018 SEG 0080/0000) 0030/2700



007783 FT	BUCKS VALLEY RD
0030/2700	(SR1018 SEG 0080/0000)
0030/2671	018 " DIA CIR PLASTIC
0030/2307	LEN=0060 INSTALLED UNKN
0030/1986	018 " DIA CIR PLASTIC
0030/1664	LEN=0040 INSTALLED UNKN
0030/1304	028"H 20"W METAL ARCH
0030/1050	LEN=0035 INSTALLED 2007
0030/1036	021"H 15"W METAL ARCH
0030/0917	LEN=0040 INSTALLED 2006
0030/0699	018 " DIA CIR PLASTIC
	LEN=0045 INSTALLED UNKN
	036"H 00"W MULT METAL
	LEN=0045 INSTALLED UNKN
	TRIB ACKERS
	STRUCTURE LENGTH 11 FT
	BMSID 50/1019/0030/1036
	021"H 15"W METAL ARCH
	LEN=0035 INSTALLED 2007
	018 " DIA CIR PLASTIC
	LEN=0027 INSTALLED UNKN

EXTRACT DATE: 12/21/2020
PRINT DATE: 12/23/2020

ROADWAY MANAGEMENT SYSTEM
SLD COUNTY/SR - ANNUAL PRINT

PAGE NUMBER: 253
COUNTY: PERRY

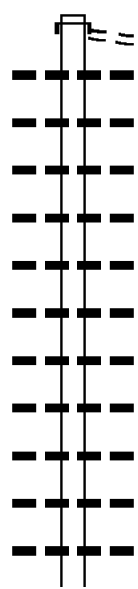
DIR: B TOTAL LEN: 1.474 MI.
LEFT MUN: BUFFALO TOWNSHIP T

DIST: 08-9 SR: 1019
RIGHT MUN: BUFFALO TOWNSHIP T

Stationing	Description	Stationing	Description
005083 FT		0030/0259	021"H 15"W METAL ARCH LEN=0035 INSTALLED 2007
		0030/0174	024 "DIA CIR PLASTIC LEN=0031 INSTALLED UNKN
		0030/0026	018 "DIA CIR PLASTIC LEN=0042 INSTALLED UNKN
		005083 FT	2 0 50045 0 00 0051+02 CENTER RD (T467)
		0030/0000	LENGTH(AH 2700 BK 2063) 018 "DIA CIR PLASTIC
		0020/1898	LEN=0040 INSTALLED UNKN
		0020/1449	024 "DIA CIR PLASTIC LEN=0035 INSTALLED UNKN
		0020/0700	BMS EN 50/1019/0020/0683 2 0 50045 0 00 0037+46 TR. ACKERS RN
		0020/0683	BMS BG 50/1019/0020/0683 024 "DIA CIR PLASTIC
		0020/0418	LEN=0035 INSTALLED UNKN
LC FOR CENTER UNION RD (CONN)		0020/0273	
		0020/0194	024 "DIA CIR PLASTIC LEN=0050 INSTALLED UNKN
2 0 50045 0 00 0030+63 CENTER UNION RD (T502)		003020 FT	
		0020/0000	LENGTH(AH 2063 BK 3020) 024 "DIA CIR PLASTIC
		0010/2858	LEN=0031 INSTALLED UNKN
		0010/2340	BMS EN 50/1019/0010/2319 2 0 50045 0 00 0023+47 ACKER RUN
		0010/2319	BMS BG 50/1019/0010/2319
		0010/1093	024 "DIA CIR PLASTIC LEN=0060 INSTALLED UNKN
		0010/0655	018 "DIA CIR PLASTIC LEN=0036 INSTALLED UNKN
		0010/0026	018 "DIA CIR PLASTIC LEN=0055 INSTALLED UNKN
000000 FT		000000 FT	2 0 50045 0 00 0000+00 NC CHICKEN HOLLOW RD MEADOW GROVE RD (T533)
		0010/0000	MFC BEGIN = E LENGTH(AH 3020 BK 0000)

033002 FT

033002 FT
 INTER-AHD MEADOW GROVE RD
 (SR1020 SEG 0020/0000)
 MEADOW GROVE RD
 (T533)
 0150/2643 018 " DIA CIR PLASTIC
 0150/2284 LEN=0040 INSTALLED 2006
 0150/1938 018 " DIA CIR PLASTIC
 0150/1827 LEN=0040 INSTALLED 2006
 0150/1639 018 " DIA CIR PLASTIC
 0150/1458 LEN=0037 INSTALLED UNKN
 0150/1150 018 " DIA CIR PLASTIC
 0150/0958 LEN=0045 INSTALLED 2006
 0150/0717 018 " DIA CIR PLASTIC
 0150/0495 LEN=0040 INSTALLED 2006
 0150/0213 018 " DIA CIR PLASTIC
 0150/0035 LEN=0035 INSTALLED UNKN
 030359 FT 2 0 5000 2 0 03 1040+43



030359 FT

EXTRACT DATE: 12/21/2020
PRINT DATE: 12/23/2020

ROADWAY MANAGEMENT SYSTEM
SLD COUNTY/SR - ANNUAL PRINT

PAGE NUMBER: 251
COUNTY: PERRY

DIR: B TOTAL LEN: 6.250 MI.
LEFT MUN: BUFFALO TOWNSHIP T

DIST: 08-9 SR: 1018
RIGHT MUN: BUFFALO TOWNSHIP T

Station	Length	Material	Notes
0150/0000			CENTER RD (T467)
0140/2515			LENGTH (AH 2643 BK 2643) LC FOR CENTER RD (CONN)
0140/2438	LEN=0040	018" DIA CIR PLASTIC	INSTALLED 2006
0140/2257	LEN=0035	018" DIA CIR PLASTIC	INSTALLED 2006
0140/1888	LEN=0039	036" DIA CIRC CONCR	INSTALLED UNKN
0140/1841	LEN=0037	024" DIA CIRC CONCR	INSTALLED UNKN
0140/1512	LEN=0045	018" DIA CIR PLASTIC	INSTALLED 2006
0140/1252	LEN=0036	018" DIA CIR PLASTIC	INSTALLED UNKN
0140/0933	LEN=0035	018" DIA CIR PLASTIC	INSTALLED 2006
0140/0599	LEN=0040	018" DIA CIR PLASTIC	INSTALLED UNKN
0140/0453	LEN=0027	048"H 84"W BOX CULVRT*	INSTALLED UNKN
0140/0446	BMSSEN 50/1018/0140/0438	2 0 50002 0 03 1018+41	TR. SUSQ. RIV.
0140/0438	BMSBG 50/1018/0140/0438	064"H 84"W ELLIP METAL	
0140/0020	LEN=0040	018" DIA CIR PLASTIC	INSTALLED UNKN
0140/0009	BMSSEN 50/1018/0140/0000	2 0 50002 0 03 1014+11	BUCK RUN
027716 FT			
0140/0000			CENTER RD (T467)
0130/2083	LEN=0040	018" DIA CIR PLASTIC	INSTALLED UNKN
0130/1945	LEN=0045	036" DIA CIRC CONCR	INSTALLED UNKN
0130/1778	LEN=0035	018" DIA CIR PLASTIC	INSTALLED 2006
0130/1524	LEN=0033	015" DIA CIRC METAL	INSTALLED UNKN
0130/1251	LEN=0043	018" DIA CIRC CONCR	INSTALLED UNKN
0130/0993	LEN=0043	018" DIA CIRC CONCR	INSTALLED UNKN
0130/0593	LEN=0028	018" DIA CIRC CONCR	INSTALLED UNKN

027716 FT

LIMEKILN RD
(T469)

0130/2350

DIR: B TOTAL LEN: 6.250 MI. DIST: 08-9 SR: 1018
 LEFT MUN: BUFFALO TOWNSHIP T RIGHT MUN: BUFFALO TOWNSHIP T

025342 FT	0130/0335	018 " DIA	CIR PLASTIC	LEN=0040	INSTALLED	2006
	025342 FT	2 0 50002	0 03 0990+51			
	0130/0000	LENGTH(AH	2374 BK 2248)			
	0120/2204	036 " DIA	CIRC CONCR	LEN=0037	INSTALLED	UNKN
	0120/2029	018 " DIA	CIR PLASTIC	LEN=0040	INSTALLED	2006
	0120/1752	015 " DIA	CIRC METAL	LEN=0037	INSTALLED	UNKN
	0120/1511	018 " DIA	CIR PLASTIC	LEN=0040	INSTALLED	2006
	0120/0966	018 " DIA	CIR PLASTIC	LEN=0045	INSTALLED	2006
023094 FT	023094 FT	2 0 50002	0 03 0968+03			
		BUCKS CHURCH RD				
		(T532)				
	0120/0000	LENGTH(AH	2248 BK 1672)			
	0110/1663	024 " DIA	CIR PLASTIC	LEN=0050	INSTALLED	UNKN
	0110/0998	052 " DIA	CIRC METAL	LEN=0050	INSTALLED	UNKN
	0110/0754	030 " DIA	CIR PLASTIC	LEN=0035	INSTALLED	2006
	0110/0450	018 " DIA	CIR PLASTIC	LEN=0050	INSTALLED	UNKN
021422 FT	021422 FT	2 0 50002	0 03 0951+31			
	0110/0000	LENGTH(AH	1672 BK 2399)			
	0100/2195	030 " DIA	CIR PLASTIC	LEN=0060	INSTALLED	2006
	0100/1603	018 " DIA	CIR PLASTIC	LEN=0040	INSTALLED	UNKN
	0100/1361	015 " H 21 " W	ELLIP METAL	LEN=0037	INSTALLED	UNKN
	0100/0997	018 " DIA	CIR PLASTIC	LEN=0040	INSTALLED	UNKN
	0100/0781	030 " DIA	CIRC METAL	LEN=0040	INSTALLED	UNKN
019023 FT	0100/0132	021 " H 15 " W	METAL ARCH	LEN=0036	INSTALLED	2006
	019023 FT	2 0 50002	0 03 0927+32			
	0100/0000	LENGTH(AH	2399 BK 2167)			
	0090/1917	030 " DIA	CIR PLASTIC	LEN=0040	INSTALLED	2004
		024 " DIA	CIRC METAL			

DIR: B TOTAL LEN: 6.250 MI. DIST: 08-9 SR: 1018
 LEFT MUN: BUFFALO TOWNSHIP T RIGHT MUN: BUFFALO TOWNSHIP T

Segment ID	Length (FT)	Description
0090/1163	0040	INSTALLED UNKN
0090/0353	0020	057"H 38"W METAL ARCH INSTALLED 2006
0090/0017	0038	030 "DIA CIR PLASTIC INSTALLED 2006
016856 FT		2 0 50002 0 03 0905+65
0090/0000		LENGTH(AH 2167 BK 1989)
0080/0253	0037	015"H 21"W ELLIP METAL INSTALLED UNKN
014867 FT		CHICKEN HOLLOW RD (SR1019 SEG 0030/2700)
0080/0000		LENGTH(AH 1989 BK 2082)
0070/2024	0050	036 "DIA CIR PLASTIC INSTALLED 2006
0070/0939	0070	BMS EN 50/1018/0070/0928 2 0 50002 0 03 0872+95
0070/0928	0070	TR. ACKER RUN BMSBG 50/1018/0070/0928
0070/0724	0040	018 "DIA CIR PLASTIC INSTALLED 2003
012785 FT		2 0 50002 0 03 0863+67
0070/0000		PRIVATE DR (PRDR) LENGTH(AH 2082 BK 3136)
0060/2514	0050	036 "DIA CIR PLASTIC INSTALLED 2006
0060/0748	0050	029"H 42"W ELLIP METAL INSTALLED UNKN
0060/0203	0044	030 "DIA CIR PLASTIC INSTALLED 2006
009649 FT		2 0 50002 0 03 0832+31
0060/0000		ACKER RD (T500) BUFFALO TOWNSHIP HOWE TOWNSHIP T LENGTH(AH 3136 BK 2538)

EXTRACT DATE: 12/21/2020
PRINT DATE: 12/23/2020

ROADWAY MANAGEMENT SYSTEM
SLD COUNTY/SR - ANNUAL PRINT

PAGE NUMBER: 248
COUNTY: PERRY

DIR: B TOTAL LEN: 6.250 MI.
LEFT MUN: HOWE TOWNSHIP T

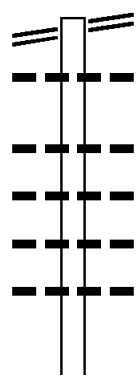
DIST: 08-9 SR: 1018
RIGHT MUN: HOWE TOWNSHIP T

Stationing	Length	Material	Notes
0050/1747	0052	036 " DIA CIRC METAL	INSTALLED UNKN
007111 FT	0060	036 " DIA CIRC METAL	INSTALLED UNKN
007111 FT	0500	2 0 50002 0 03 0806+93	ACKER LOOP RD (T498)
0050/0000			LENGTH(AH 2538 BK 2441)
0040/1807	0036	024 " DIA CIR PLASTIC	INSTALLED 2007
0040/0750	0030	018 " DIA CIR PLASTIC	INSTALLED UNKN
004670 FT	0050	042 " DIA CIRC METAL	INSTALLED UNKN
004670 FT	0500	2 0 50002 0 03 0782+52	LENGTH(AH 2441 BK 1976)
0040/0000			LENGTH(AH 2441 BK 1976)
0030/1304	0027	018 " DIA CIR PLASTIC	INSTALLED UNKN
002694 FT	0013	BMS EN 50/1018/0030/0000	HOWE RUN
002694 FT	0500	2 0 50002 0 02 0760+33	BMSBG 50/1018/0030/0000
0030/0000			LENGTH(AH 1976 BK 2317)
0020/1866	0035	013 "H 17 "W ELLIP METAL	INSTALLED UNKN
0020/0861	0035	018 " DIA CIR PLASTIC	INSTALLED 2006
000377 FT	0037	2 0 50002 0 02 0738+80	LENGTH(AH 2317 BK 0377)
0020/0000			LENGTH(AH 2317 BK 0377)
0010/0218	0060	018 " DIA CIRC METAL	INSTALLED UNKN
000000 FT		NC BUCKS VALLEY RD	RED HILL RD
000000 FT		(SR0034 SEG 0500/0000)	MFC BEGIN = D
0010/0000			LENGTH(AH 0377 BK 0000)

2 0 50002 0 02 0735+03 000000 FT
RED HILL RD
(SR0034 SEG 0500/0000) 0010/0000

EXTRACT DATE: 12/21/2020 ROADWAY MANAGEMENT SYSTEM PAGE NUMBER: 247
 PRINT DATE: 12/23/2020 SLD COUNTY/SR - ANNUAL PRINT COUNTY: PERRY
 DIR: B TOTAL LEN: 1.720 MI. DIST: 08-9 SR: 1017
 LEFT MUN: HOWE TOWNSHIP T RIGHT MUN: HOWE TOWNSHIP T

JUNIATA PY 009080 FT
 (SR1015 SEG 0190/0044) 0040/2610



006470 FT

009080 FT	JUNIATA PY
0040/2610	(SR1015 SEG 0190/0044)
0040/2236	018 " DIA CIR PLASTIC
	LEN=0048 INSTALLED UNKN
0040/1598	018 " DIA CIR PLASTIC
	LEN=0046 INSTALLED UNKN
0040/0999	042 " DIA CIRC METAL
	LEN=0130 INSTALLED UNKN
0040/0696	018 " DIA CIR PLASTIC
	LEN=0054 INSTALLED UNKN
0040/0524	018 " DIA CIR PLASTIC
	LEN=0040 INSTALLED UNKN
006470 FT	1 0 00811 0 00 0026+10
5 0040/0000	LENGTH(AH 2610 BK 2757)
	036 " DIA CIR PLASTIC

DIR: B TOTAL LEN: 1.720 MI. DIST: 08-9 SR: 1017
 LEFT MUN: HOWE TOWNSHIP T RIGHT MUN: HOWE TOWNSHIP T

1 0 00811 0 00 0052+31 003713 FT
 CHURCH RD
 (T501) 0030/0000

RED HILL RD
 (SR0034 SEG 0470/0000) 0020/1392

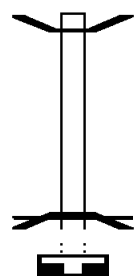
001192 FT

000000 FT

0030/2289	LEN=0046	INSTALLED UNKN
0030/1275	036 " DIA	CIR PLASTIC
	LEN=0046	INSTALLED UNKN
0030/0940	015 " DIA	CIR PLASTIC
	LEN=0036	INSTALLED UNKN
003713 FT		
0030/0000	LENGTH(AH 2757 BK 2521)	
	BRETZ CT	
0020/2335	(PRDR)	
0020/1920	018 " DIA	CIR PLASTIC
	LEN=0050	INSTALLED UNKN
0020/1536	018 " DIA	CIR METAL
	LEN=0046	INSTALLED UNKN
0020/1399	MFC BEGIN = D	
0020/1392	RED HILL RD	
	(SR0034 SEG 0470/0000)	
0020/1312	018 " DIA	CIR CONCR
	LEN=0100	INSTALLED UNKN
0020/1250	BURD RD	
	(T502)	
0020/0768	018 " DIA	CIR PLASTIC
	LEN=0040	INSTALLED UNKN
0020/0550	018 " DIA	CIR PLASTIC
	LEN=0053	INSTALLED 2002
0020/0343	024 " DIA	CIR PLASTIC
	LEN=0046	INSTALLED 2002
0020/0013	BMSSEN 50/1017/0020/0000	
001192 FT	1 0 00811 0 00 0077+52	
	TR. JUNIATA R	
0020/0000	BMSBG 50/1017/0020/0000	
	LENGTH(AH 2521 BK 1192)	
0010/0830	018 " DIA	CIR PLASTIC
	LEN=0042	INSTALLED UNKN
0010/0452	018 " DIA	CIR PLASTIC
	LEN=0048	INSTALLED UNKN
0010/0258	018 " DIA	CIR PLASTIC
	LEN=0045	INSTALLED UNKN
0010/0031	018 " DIA	CIR PLASTIC
	LEN=0092	INSTALLED UNKN
000000 FT	1 0 00811 0 00 0090+94	
	NC SH	
	JUNIATA PY	
	(SR1015 SEG 0120/0000)	
	MFC BEGIN = E	
0010/0000	LENGTH(AH 1192 BK 0000)	

EXTRACT DATE: 12/21/2020 ROADWAY MANAGEMENT SYSTEM PAGE NUMBER: 245
 PRINT DATE: 12/23/2020 SLD COUNTY/SR - ANNUAL PRINT COUNTY: PERRY
 DIR: B TOTAL LEN: .005 MI. DIST: 08-9 SR: 1016
 LEFT MUN: BUFFALO TOWNSHIP T RIGHT MUN: BUFFALO TOWNSHIP T

000026 FT
 000000 FT
 000000 FT



* 000026 FT BMS EN 50/1016/0010/0000
 * REF-AHD CHERRY RD
 0010/0026 (TWP)
 000000 FT 2 0 50041 0 00 0154+44
 NC CHERRY RD
 * REF-BK CHERRY RD
 (TWP)
 HUNTERS CRK.
 BMSBG 50/1016/0010/0000
 MFC BEGIN = E
 5 0010/0000 LENGTH(AH 0026 BK 0100)
 000000 FT
 7008/0000 LENGTH(AH 0100 BK 0000)


EXTRACT DATE: 12/21/2020
PRINT DATE: 12/23/2020

ROADWAY MANAGEMENT SYSTEM
SLD COUNTY/SR - ANNUAL PRINT

PAGE NUMBER: 244
COUNTY: PERRY

DIR: B TOTAL LEN: 11.778 MI.
LEFT MUN: MILLERSTOWN B

DIST: 08-9 SR: 1015
RIGHT MUN: MILLERSTOWN B



DIR: B TOTAL LEN: 11.778 MI. DIST: 08-9 SR: 1015
 LEFT MUN: MILLERSTOWN B RIGHT MUN: MILLERSTOWN B

056553 FT

054626 FT

0260/0677	LEN=0031	INSTALLED UNKN
056553 FT	1 0 00031 0 01 0090+28	MILLERSTOWN
0260/0000	GREENWOOD TOWNSHIP T	LENGTH(AH 1249 BK 1927)
0250/1623	01B "DIA CIRC CONCR	LEN=0050 INSTALLED UNKN
0250/1508	RAMP E-4 RD	(SR8011 SEG 0250/0000)
0250/1280	CEMETERY RD	(PRDR)
0250/1239	01B "DIA CIRC CONCR	LEN=0070 INSTALLED UNKN
0250/1071	01B "DIA CIRC CONCR	LEN=0056 INSTALLED UNKN
0250/1031	RAMP E-2 RD	(SR8011 SEG 0500/1061)
0250/0902	BMS EN 50/1015/0250/064B	1 0 00031 0 01 0103+07
0250/0648	US 22 (EB)	BMS SBG 50/1015/0250/064B
0250/0623	01B "DIA CIRC CONCR	LEN=0049 INSTALLED UNKN
0250/0559	RAMP E-3 RD	(SR8011 SEG 0010/0932)
0250/0047	01B "DIA CIRC CONCR	LEN=0050 INSTALLED UNKN
054626 FT	1 0 00031 0 01 0109+55	NC MARKET ST
0250/0000	RAMP E-1 RD	(SR8011 SEG 0750/0000)
0240/2541	LENGTH(AH 1927 BK 2541)	01B "DIA CIRC CONCR
0240/2074	015 "DIA CIRC CONCR	LEN=0118 INSTALLED UNKN
0240/1418	015 "DIA CIRC CONCR	LEN=0036 INSTALLED UNKN
0240/0941	BMS EN 50/1015/0240/0874	BRIDGE POSTED (TONS)
0240/0874	1 0 00031 0 01 0124+67	SGL 34 COMB 40
0240/0640	COCOLAMUS CK	BMS SBG 50/1015/0240/0874
0240/0568	024 "DIA CIRC METAL	LEN=0050 INSTALLED UNKN
	PERRY VALLEY RD	(SR1010 SEG 0010/0000)

EXTRACT DATE: 12/21/2020
PRINT DATE: 12/23/2020

ROADWAY MANAGEMENT SYSTEM
SLD COUNTY/SR - ANNUAL PRINT

PAGE NUMBER: 242
COUNTY: PERRY

DIR: B TOTAL LEN: 11.778 MI.
LEFT MUN: GREENWOOD TOWNSHIP T

DIST: 08-9 SR: 1015
RIGHT MUN: GREENWOOD TOWNSHIP T

Stationing	Notes	Stationing	Notes
052085 FT		0240/0010	BMSEN 50/1015/0240/0000
		052085 FT	1 0 00031 0 01 0133+45
			TR. JUN. RIV.
		0240/0000	BMSBG 50/1015/0240/0000
			LENGTH(AH 2541 BK 3279)
		0230/2570	015 " DIA CIRC CONCR
			LEN=0036 INSTALLED UNKN
		0230/2232	015 " DIA CIRC PLASTIC
			LEN=0012 INSTALLED 2006
		0230/1999	015 " DIA CIRC PLASTIC
			LEN=0015 INSTALLED 2006
RIVER RD (T518)		0230/1423	
		0230/1238	078"H 60"W CON BOX CUL
			LEN=0035 INSTALLED UNKN
		0230/0923	012 " DIA CIRC CONCR
			LEN=0028 INSTALLED UNKN
		0230/0493	012 " DIA CIRC CONCR
			LEN=0036 INSTALLED UNKN
RIVER LN (T517) LC FOR RIVER LN (CONN)		0230/0458	
		0230/0378	
		048806 FT	
		048806 FT	1 0 00031 0 01 0166+16
			OLD FERRY RD
		0230/0000	(SR1012 SEG 0010/0000)
			LENGTH(AH 3279 BK 2338)
		0220/2268	036"H 72"W CON BOX CUL
			LEN=0043 INSTALLED UNKN
		0220/1487	012 " DIA CIRC CONCR
			LEN=0036 INSTALLED UNKN
		0220/1080	036 " DIA CIRC CONCR
			LEN=0043 INSTALLED UNKN
		0220/0579	024 " DIA CIRC CONCR
			LEN=0044 INSTALLED UNKN
		0220/0355	015 " DIA CIRC CONCR
			LEN=0043 INSTALLED UNKN
		0220/0168	012 " DIA CIRC CONCR
			LEN=0040 INSTALLED UNKN
046468 FT		046468 FT	1 0 00031 0 01 0189+77
		0220/0000	LENGTH(AH 2338 BK 2716)
		0210/1880	024 " DIA CIRC CONCR
			LEN=0054 INSTALLED UNKN
		0210/1465	015 " DIA CIRC CONCR
			LEN=0062 INSTALLED UNKN
		0210/1131	012 " DIA CIRC CONCR
			LEN=0055 INSTALLED UNKN

EXTRACT DATE: 12/21/2020
PRINT DATE: 12/23/2020

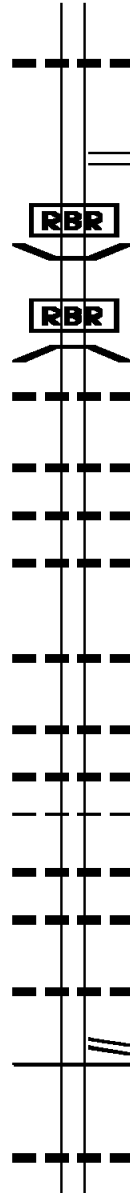
ROADWAY MANAGEMENT SYSTEM
SLD COUNTY/SR - ANNUAL PRINT

PAGE NUMBER: 241
COUNTY: PERRY

DIR: B TOTAL LEN: 11.778 MI.
LEFT MUN: GREENWOOD TOWNSHIP T

DIST: 08-9 SR: 1015
RIGHT MUN: GREENWOOD TOWNSHIP T

043752 FT



0210/0518 024 " DIA CIRC CONCR
LEN=0049 INSTALLED UNKN
043752 FT 1 0 00031 0 01 0216+65
OWL HOLLOW RD
(SR1014 SEG 0010/0000)
5 0210/0000 LENGTH(AH 2716 BK 2794)

0200/2411 BMS EN 50/1015/0200/2360
1 0 00031 0 01 0244+00
P3
WILDCAT RUN
0200/2334 BMSBG 50/1015/0200/2360
018 " DIA CIRC CONCR
0200/1904 LEN=0058 INSTALLED UNKN

040958 FT

0200/1171 015 " DIA CIRC METAL
LEN=0050 INSTALLED UNKN
0200/1058 015 " DIA CIRC CONCR
LEN=0040 INSTALLED UNKN
048 " DIA CIRC METAL
0200/0558 LEN=0157 INSTALLED UNKN
040958 FT 1 0 00031 0 01 0244+00
5 0200/0000 LENGTH(AH 2794 BK 2533)
042 " DIA CIRC METAL
0190/2317 LEN=0068 INSTALLED UNKN

0190/1606 036 " DIA CIRC METAL
LEN=0095 INSTALLED UNKN
0190/1188 012 " DIA CIRC CONCR
LEN=0045 INSTALLED UNKN
GREENWOOD TOWNSHIP
0190/1139 HOWE TOWNSHIP T
0190/0936 012 " DIA CIRC CONCR
LEN=0045 INSTALLED UNKN
036 " DIA CIRC METAL
0190/0786 LEN=0050 INSTALLED UNKN

038425 FT

0190/0140 018 " DIA CIRC METAL
LEN=0040 INSTALLED UNKN
SHORTCUT RD
0190/0044 (SR1017 SEG 0040/2610)
0190/0023 MFC BEGIN = D
038425 FT 1 0 00031 0 01 0271+75
5 0190/0000 LENGTH(AH 2533 BK 3827)
015 " DIA CIRC METAL
0180/3654 LEN=0068 INSTALLED UNKN
018 " DIA CAST IRON

EXTRACT DATE: 12/21/2020
PRINT DATE: 12/23/2020

ROADWAY MANAGEMENT SYSTEM
SLD COUNTY/SR - ANNUAL PRINT

PAGE NUMBER: 240
COUNTY: PERRY

DIR: B TOTAL LEN: 11.778 MI.
LEFT MUN: HOWE TOWNSHIP T

DIST: 08-9 SR: 1015
RIGHT MUN: HOWE TOWNSHIP T

034598 FT

031976 FT

0180/3523	LEN=0040	INSTALLED	UNKN
	012" DIA	CAST IRON	
0180/3134	LEN=0035	INSTALLED	UNKN
	060"H 60"W	CON BOX	CUL
0180/2851	LEN=0041	INSTALLED	UNKN
	012" DIA	CAST IRON	
0180/2664	LEN=0035	INSTALLED	UNKN
	012" DIA	CAST IRON	
0180/2366	LEN=0037	INSTALLED	UNKN
	015" DIA	CAST IRON	
0180/2214	LEN=0035	INSTALLED	UNKN
	012" DIA	CAST IRON	
0180/1860	LEN=0035	INSTALLED	UNKN
	036"H 60"W	CON BOX	CUL
0180/1662	LEN=0055	INSTALLED	UNKN
	018" DIA	CAST IRON	
0180/1196	LEN=0037	INSTALLED	UNKN
	036"H 48"W	CON BOX	CUL
0180/0859	LEN=0055	INSTALLED	UNKN
	024" DIA	CAST IRON	
0180/0418	LEN=0037	INSTALLED	UNKN
	030"H 12"W	CON BOX	CUL
0180/0020	LEN=0038	INSTALLED	UNKN
034598 FT	1 0 00031	0 01 0308	+22
0180/0000	LENGTH(AH	3827 BK	2622)
	030"H 36"W	CON BOX	CUL
0170/1806	LEN=0042	INSTALLED	UNKN
	018" DIA	CAST IRON	
0170/1357	LEN=0035	INSTALLED	UNKN
	024" DIA	CIRC CONC	R
0170/0957	LEN=0035	INSTALLED	UNKN
	030"H 36"W	CON BOX	CUL
0170/0729	LEN=0045	INSTALLED	UNKN
	012" DIA	CAST IRON	
0170/0432	LEN=0035	INSTALLED	UNKN
	012" DIA	CIRC OTHER	
0170/0196	LEN=0035	INSTALLED	UNKN
031976 FT	1 0 00031	0 01 0334	+44
	TRIB. JUNIATA RIVER		
	STRUCTURE LENGTH	15 FT	
	BMSID 50/1015/0170/0000		
0170/0000	LENGTH(AH	2622 BK	1820)
	012" DIA	CAST IRON	
0160/1391	LEN=0035	INSTALLED	UNKN
	015" DIA	CAST IRON	
0160/1251	LEN=0035	INSTALLED	UNKN
	012" DIA	CAST IRON	
0160/1034	LEN=0035	INSTALLED	UNKN
	015" DIA	CAST IRON	

EXTRACT DATE: 12/21/2020
PRINT DATE: 12/23/2020

ROADWAY MANAGEMENT SYSTEM
SLD COUNTY/SR - ANNUAL PRINT

PAGE NUMBER: 239
COUNTY: PERRY

DIR: B TOTAL LEN: 11.778 MI.
LEFT MUN: HOWE TOWNSHIP T

DIST: 08-9 SR: 1015
RIGHT MUN: HOWE TOWNSHIP T

Segment Length	Segment ID	Material	Length	Status
030156 FT	0160/0851	LEN=0035 DIA CAST IRON	0035	INSTALLED UNKN
	0160/0554	LEN=0035 DIA CAST IRON	0035	INSTALLED UNKN
	0160/0044	TR. JUN. RIV. STRUCTURE	8 FT	
	030156 FT	BMSID 50/1015/0160/0044	1 0 00031 0 01 0352+58	
		RED HILL RD		
		(SR0034 SEG 0440/0000)		
		LEN=0034 (AH 1820 BK 3870)		
		015 "DIA CAST IRON		
		015 "DIA CAST IRON		
		LEN=0039 DIA CAST IRON		INSTALLED UNKN
026286 FT	0150/3641	LEN=0040 DIA CAST IRON	0040	INSTALLED UNKN
	0150/3323	LEN=0039 DIA CAST IRON	0039	INSTALLED UNKN
	0150/3095	LEN=0042 DIA CAST IRON	0042	INSTALLED UNKN
	0150/2674	LEN=0047 DIA CAST IRON	0047	INSTALLED UNKN
	0150/2400	TR. JUNIATA R. STRUCTURE	8 FT	
	0150/2140	BMSID 50/1015/0150/2331	018 "DIA CAST IRON	
	0150/2056	LEN=0047 DIA CAST IRON		INSTALLED UNKN
	0150/1742	PADOT STOCKPILE #13 (GOVT)		
		015 "DIA CAST IRON		
		LEN=0047 DIA CAST IRON		INSTALLED UNKN
024050 FT	0150/0755	015 "DIA CIRC CONCR		
	0150/0252	LEN=0050 DIA CIRC CONCR	0050	INSTALLED UNKN
	026286 FT	1 0 00275 0 01 0497+46		
	0150/0000	LEN=0050 DIA CIRC CONCR	0050	INSTALLED UNKN
	0140/2209	015 "DIA CIRC CONCR		
	0140/1920	LEN=0034 DIA CIRC CONCR	0034	INSTALLED UNKN
	0140/1665	030 "DIA CIRC CONCR		
	0140/1326	LEN=0039 DIA CIRC CONCR	0039	INSTALLED UNKN
		012 "DIA CIRC CONCR		
		LEN=0037 DIA CIRC CONCR	0037	INSTALLED UNKN
	012 "DIA CIRC CONCR			
	LEN=0035 DIA CIRC CONCR	0035	INSTALLED UNKN	
024050 FT	0140/0365	015 "DIA CIRC CONCR		
	024050 FT	LEN=0036 DIA CIRC CONCR	0036	INSTALLED UNKN
	0140/0000	1 0 00275 0 01 0475+13		
	LEN=0036 DIA CIRC CONCR	0036	INSTALLED UNKN	
	015 "DIA CIRC CONCR			

DIR: B TOTAL LEN: 11.778 MI. DIST: 08-9 SR: 1015
 LEFT MUN: HOWE TOWNSHIP T RIGHT MUN: HOWE TOWNSHIP T

021852 FT

018986 FT

0130/2061	LEN=0035	INSTALLED UNKN
0130/1390	066"H 72"W CON BOX CUL LEN=0044	INSTALLED UNKN
0130/0606	015 " DIA CIRC CONCR LEN=0036	INSTALLED UNKN
0130/0053	T. JUNIATA R. STRUCTURE LENGTH 10 FT BMSID 50/1015/0130/0053	
0130/0045	060"H 72"W CON BOX CUL LEN=0030	INSTALLED 2006
021852 FT	1 0 00275 0 01 0453+15	GPSY HOLLOW RD (T473)
0130/0000	LENGTH(AH 2198 BK 2866)	
0120/2574	012 " DIA CIRC CONCR LEN=0043	INSTALLED UNKN
0120/2425	012 " DIA CIRC CONCR LEN=0044	INSTALLED UNKN
0120/2292	030 " DIA CIRC CONCR LEN=0037	INSTALLED UNKN
0120/1625	048"H 72"W CON BOX CUL LEN=0044	INSTALLED UNKN
0120/1227	015 " DIA CIRC CONCR LEN=0036	INSTALLED UNKN
0120/0088	BMS EN 50/1015/0120/0075 1 0 00275 0 01 0425+24	HOWELL CK.
0120/0075	BMSBG 50/1015/0120/0075 1 0 00275 0 01 0424+49	SHORTCUT RD (SR1017 SEG 0010/0000)
0120/0000	LENGTH(AH 2866 BK 2232)	
0110/2129	BMS EN 50/1015/0110/2117 1 0 00275 0 01 0423+42	HOWELL CREEK
0110/2117	BMSBG 50/1015/0110/2117	
0110/1911	015 " DIA CIRC CONCR LEN=0039	INSTALLED UNKN
0110/1511	015 " DIA CIRC CONCR LEN=0125	INSTALLED UNKN
0110/1158	012 " DIA CIRC CONCR LEN=0031	INSTALLED UNKN
0110/0653	030 " DIA CIRC CONCR LEN=0041	INSTALLED UNKN

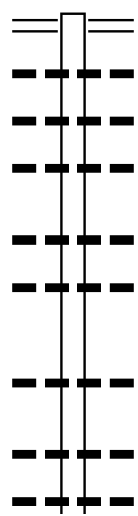
DIR: B TOTAL LEN: 11.778 MI. DIST: 08-9 SR: 1015
 LEFT MUN: HOWE TOWNSHIP T RIGHT MUN: HOWE TOWNSHIP T

Stationing	Structure ID	Structure Description	Material	Status
016754 FT	0110/0005	048" H 72" W CONCR ARCH	CONCR	ARCH
	016754 FT	LEN=0053 INSTALLED UNKN		
		1 0 00275 0 01 0402+25		
		TR. JUNIATA R		
		STRUCTURE LENGTH 14 FT		
		BMSID 50/1015/0110/0000		
		LENGTH(AH 2232 BK 1455)		
	0110/0000			
	0100/0598	015" DIA CIRC CONCR	CONCR	CIRC
		LEN=0040 INSTALLED UNKN		
	0100/0197	012" DIA CIRC CONCR	CONCR	CIRC
		LEN=0062 INSTALLED UNKN		
	0100/0012	018" DIA CIRC METAL	METAL	CIRC
015299 FT		LEN=0040 INSTALLED UNKN		
	015299 FT	1 0 00275 0 01 0388+04		
	0100/0000	LENGTH(AH 1455 BK 2630)		
	0090/2468	012" DIA CIRC CONCR	CONCR	CIRC
		LEN=0039 INSTALLED UNKN		
	0090/2029	012" DIA CIRC CONCR	CONCR	CIRC
		LEN=0042 INSTALLED UNKN		
	0090/1636	012" DIA CIRC CONCR	CONCR	CIRC
		LEN=0040 INSTALLED UNKN		
	0090/1237	072" H 60" W CON BOX CUL	CON	BOX CUL
		LEN=0034 INSTALLED UNKN		
	0090/0389	012" DIA CIRC CONCR	CONCR	CIRC
		LEN=0043 INSTALLED UNKN		
	0090/0016	096" H 72" W CON BOX CUL	CON	BOX CUL
012669 FT		LEN=0033 INSTALLED UNKN		
	012669 FT	1 0 00275 0 01 0361+74		
	0090/0000	LENGTH(AH 2630 BK 1552)		
	0080/0673	018" DIA CIRC CONCR	CONCR	CIRC
		LEN=0042 INSTALLED UNKN		
	0080/0396	024" DIA CIRC CONCR	CONCR	CIRC
		LEN=0034 INSTALLED UNKN		
011117 FT	011117 FT	1 0 00275 0 01 0346+22		
	0080/0000	LENGTH(AH 1552 BK 3387)		
	0070/3254	015" DIA CIRC CONCR	CONCR	CIRC
		LEN=0042 INSTALLED UNKN		
	0070/2700	015" DIA CIRC CONCR	CONCR	CIRC
		LEN=0041 INSTALLED UNKN		
	0070/2264	018" DIA CIRC CONCR	CONCR	CIRC
		LEN=0032 INSTALLED UNKN		
	0070/1950	018" DIA CIRC CONCR	CONCR	CIRC
		LEN=0048 INSTALLED UNKN		
	0070/1605	018" DIA CIRC CONCR	CONCR	CIRC
		LEN=0050 INSTALLED UNKN		
	0070/1294	030" DIA CIRC CONCR	CONCR	CIRC
		LEN=0046 INSTALLED UNKN		

DIR: B TOTAL LEN: 11.778 MI. DIST: 08-9 SR: 1015
 LEFT MUN: HOWE TOWNSHIP T RIGHT MUN: HOWE TOWNSHIP T

	0070/1020	018 " DIA CIRC CONCR LEN=0046 INSTALLED UNKN
	0070/0457	018 " DIA CIRC CONCR LEN=0042 INSTALLED UNKN
007730 FT	007730 FT	1 0 00275 0 01 0312+35
	0070/0000	LENGTH(AH 3387 BK 2738) 015 " DIA CIRC CONCR
	0060/2380	LEN=0038 INSTALLED UNKN
	0060/1634	015 " DIA CIRC CONCR LEN=0042 INSTALLED UNKN
	0060/1164	012 " DIA CIRC CONCR LEN=0054 INSTALLED UNKN
	0060/0632	012 " DIA CIRC CONCR LEN=0036 INSTALLED UNKN
004992 FT	004992 FT	1 0 00275 0 01 0284+74
	0060/0000	HOWE RUN STRUCTURE LENGTH 14 FT BMSID 50/1015/0060/0000 LENGTH(AH 2738 BK 2672)
	0050/2111	015 " DIA CIRC CONCR LEN=0034 INSTALLED UNKN
	0050/1258	012 " DIA CIRC CONCR LEN=0033 INSTALLED UNKN
	0050/1003	048"H 48"W CON BOX CUL LEN=0031 INSTALLED UNKN
	0050/0909	012 " DIA CIRC CONCR LEN=0036 INSTALLED UNKN
	0050/0602	012 " DIA CIRC CONCR LEN=0034 INSTALLED UNKN
	0050/0023	060 " DIA CIRC METAL LEN=0042 INSTALLED UNKN
002320 FT	002320 FT	1 0 00275 0 01 0258+02
	0050/0000	LENGTH(AH 2672 BK 2320)
	0040/1126	015 " DIA CIRC CONCR LEN=0045 INSTALLED UNKN
000000 FT	000000 FT	1 0 00275 0 01 0234+82
	NC JUNIATA PY MEADOW GROVE RD INTER-BK (SR1020 SEG 0010/0000) RAMP C-1 RD (SR8007 SEG 0750/0000) MFC BEGIN = E	
	0040/0000	LENGTH(AH 2320 BK 0000)

033654 FT



033654 FT PERRY VALLEY RD
 0120/2562 (SR1010 SEG 0130/0478)
 015 " DIA CIRC CONCR
 0120/2297 LEN=0057 INSTALLED UNKN
 018 " DIA CIRC CONCR
 0120/1798 LEN=0033 INSTALLED UNKN
 018 " DIA CIRC CONCR
 0120/1441 LEN=0034 INSTALLED UNKN
 015 "H 21 "W ELLIP METAL
 0120/0765 LEN=0050 INSTALLED UNKN
 015 " DIA CIRC METAL
 0120/0397 LEN=0025 INSTALLED UNKN
 031092 FT 2 0 50046 0 00 0310+00
 0120/0000 LENGTH(AH 2562 BK 2692)
 018 " DIA CIRC CONCR
 0110/2562 LEN=0025 INSTALLED UNKN
 015 " DIA CIRC CONCR
 0110/1725 LEN=0025 INSTALLED UNKN
 015 " DIA CIRC CONCR
 0110/1441 LEN=0025 INSTALLED UNKN

031092 FT

DIR: B TOTAL LEN: 6.374 MI. DIST: 08-9 SR: 1014
 LEFT MUN: LIVERPOOL TOWNSHIP T RIGHT MUN: LIVERPOOL TOWNSHIP T

028400 FT

025051 FT

0110/1010	015 " DIA	CIRC	CONCR	LEN=0025	INSTALLED	UNKN
0110/0617	015 " DIA	CIRC	CONCR	LEN=0024	INSTALLED	UNKN
0110/0151	(CONN)					
028400 FT	2 0 50046	0 00	0283+71			
0110/0000	WILDCAT TR					
	(T511)					
	LENGTH(AH	2692	BK 3349)			
0100/2723	018 " DIA	CIRC	CONCR	LEN=0030	INSTALLED	UNKN
0100/2407	015 " DIA	CIRC	CONCR	LEN=0032	INSTALLED	UNKN
0100/2114	030 " DIA	CIRC	METAL	LEN=0040	INSTALLED	UNKN
0100/1630	015 " DIA	CIRC	CONCR	LEN=0034	INSTALLED	UNKN
0100/0898	018 " DIA	CIR	PLASTIC	LEN=0035	INSTALLED	UNKN
0100/0420	024 " DIA	CIRC	CONCR	LEN=0037	INSTALLED	UNKN
0100/0244	024 " DIA	CIRC	CONCR	LEN=0034	INSTALLED	UNKN
0100/0147	024 " DIA	CIRC	CONCR	LEN=0034	INSTALLED	UNKN
025051 FT	2 0 50046	0 00	0250+24			
0100/0000	LENGTH(AH	3349	BK 3326)			
0090/2933	015 " DIA	CIRC	CONCR	LEN=0030	INSTALLED	UNKN
0090/2597	015 " DIA	CIRC	CONCR	LEN=0038	INSTALLED	UNKN
0090/2212	LIVERPOOL TOWNSHIP					
0090/1660	GREENWOOD TOWNSHIP T					
0090/1502	015 " DIA	CIRC	CONCR	LEN=0025	INSTALLED	UNKN
0090/1257	015 " DIA	CIRC	CONCR	LEN=0025	INSTALLED	UNKN
0090/0990	018 " DIA	CIRC	CONCR	LEN=0034	INSTALLED	UNKN
	018 " DIA	CIRC	CONCR	LEN=0030	INSTALLED	UNKN
0090/0229	015 " DIA	CIRC	CONCR	LEN=0026	INSTALLED	UNKN
0090/0079	015 " DIA	CIRC	CONCR	LEN=0025	INSTALLED	UNKN
021725 FT						

2 0 50046 0 00 0216+60 021725 FT

DIR: B TOTAL LEN: 6.374 MI. DIST: 08-9 SR: 1014
 LEFT MUN: GREENWOOD TOWNSHIP T RIGHT MUN: GREENWOOD TOWNSHIP T

REWARD RD
 (T496)

0090/0000

==

5 0090/0000 LENGTH(AH 3326 BK 3096)

0080/2259 015 " DIA CIRC CONCR
 LEN=0038 INSTALLED UNKN
 0080/2001 024 " DIA CIRC METAL
 LEN=0004 INSTALLED 1999
 0080/1893 018 " DIA CIRC CONCR
 LEN=0034 INSTALLED UNKN
 0080/1533 018 " DIA CIRC CONCR
 LEN=0034 INSTALLED UNKN
 0080/1164 015 " DIA CIRC CONCR
 LEN=0037 INSTALLED UNKN

0080/0427 036 " DIA CIR PLASTIC
 LEN=0043 INSTALLED UNKN
 0080/0354 015 "H 21 "W ELLIPTICAL*
 LEN=0032 INSTALLED UNKN
 0080/0141 018 " DIA CIRC CONCR
 LEN=0038 INSTALLED UNKN

018629 FT

5 0080/0000 LENGTH(AH 3096 BK 3688)
 0070/3667 018 " DIA CIRC CONCR
 LEN=0040 INSTALLED UNKN

0070/2770 015 " DIA CIRC CONCR
 LEN=0034 INSTALLED UNKN
 0070/2355 024 " DIA CIR PLASTIC
 LEN=0040 INSTALLED UNKN
 0070/1830 024 " DIA CIRC METAL
 LEN=0038 INSTALLED UNKN
 0070/1615 018 " DIA CIRC CONCR
 LEN=0036 INSTALLED UNKN

0070/0787 018 " DIA CIRC CONCR
 LEN=0034 INSTALLED UNKN
 0070/0577 015 " DIA CIRC CONCR
 LEN=0030 INSTALLED UNKN
 0070/0295 018 " DIA CIRC CONCR
 LEN=0034 INSTALLED UNKN

014941 FT

5 0070/0000 LENGTH(AH 3688 BK 2333)
 0060/1653 024 " DIA CIRC CONCR
 LEN=0042 INSTALLED UNKN

0060/1368 015 "H 21 "W ELLIP METAL
 LEN=0032 INSTALLED UNKN
 0060/1368 024 " DIA CIRC CONCR
 LEN=0030 INSTALLED UNKN
 015 " DIA CIRC CONCR

DIR: B TOTAL LEN: 6.374 MI. DIST: 08-9 SR: 1014
 LEFT MUN: GREENWOOD TOWNSHIP T RIGHT MUN: GREENWOOD TOWNSHIP T

Stationing	Length	Material	Status
0060/0889	LEN=0037	018" DIA CIRC CONCR	INSTALLED UNKN
0060/0699	LEN=0030	015" DIA CIRC CONCR	INSTALLED UNKN
0060/0564	LEN=0030	015" DIA CIRC CONCR	INSTALLED UNKN
0060/0056	LEN=0025	015" DIA CIRC CONCR	INSTALLED UNKN
012608 FT	2 0 50046 0 00 0125+74		
012608 FT	5 0060/0000	LENGTH(AH 2333 BK 2366)	
0050/2109	LEN=0030	018" DIA CIRC CONCR	INSTALLED UNKN
0050/1611	LEN=0030	018" DIA CIRC CONCR	INSTALLED UNKN
0050/1245	LEN=0030	018" DIA CIRC CONCR	INSTALLED UNKN
0050/1032	LEN=0032	024" DIA CIRC METAL	INSTALLED UNKN
0050/0547	LEN=0035	015" DIA CIRC CONCR	INSTALLED UNKN
0050/0130	LEN=0045	018" DIA CIR PLASTIC	INSTALLED 1999
0050/0050	LEN=0037	018" DIA CIRC CONCR	INSTALLED UNKN
0050/0047	010242 FT	MOUNTAIN RD (T484)	
010242 FT	5 0050/0000	LENGTH(AH 2366 BK 2794)	
0040/2456	LEN=0038	015" DIA CIRC CONCR	INSTALLED UNKN
0040/1788	LEN=0037	015" DIA CIRC CONCR	INSTALLED UNKN
0040/1278	LEN=0032	018" DIA CIRC CONCR	INSTALLED UNKN
0040/0296	LEN=0080	018" DIA CIRC CONCR	INSTALLED UNKN
007448 FT	2 0 50046 0 00 0074+43		
007448 FT	5 0040/0000	LENGTH(AH 2794 BK 2384)	
0030/2033	LEN=0037	015" DIA CIRC CONCR	INSTALLED UNKN
0030/1838	LEN=0055	030"H 40"W ELLIP CONC	INSTALLED UNKN
0030/1513	LEN=0045	018" DIA CIR PLASTIC	INSTALLED 1999
0030/1175	LEN=0036	015" DIA CIRC CONCR	INSTALLED UNKN
	036" DIA	CIRC METAL	

EXTRACT DATE: 12/21/2020
PRINT DATE: 12/23/2020

ROADWAY MANAGEMENT SYSTEM
SLD COUNTY/SR - ANNUAL PRINT

PAGE NUMBER: 231
COUNTY: PERRY

DIR: B TOTAL LEN: 6.374 MI.
LEFT MUN: GREENWOOD TOWNSHIP T

DIST: 08-9 SR: 1014
RIGHT MUN: GREENWOOD TOWNSHIP T

005064 FT

002649 FT

000000 FT

0030/0794	LEN=0041	INSTALLED UNKN
0030/0348	015 "DIA CIRC CONCR	INSTALLED UNKN
0030/0222	LEN=0033	INSTALLED UNKN
005064 FT	015 "DIA CIRC CONCR	INSTALLED UNKN
0030/0000	LEN=0030	INSTALLED UNKN
0020/2099	2 0 50046 0 00 0050+76	LENGTH(AH 2384 BK 2415)
0020/2017	048 "DIA CIRC CONCR	INSTALLED UNKN
0020/1843	LEN=0045	INSTALLED UNKN
0020/1574	015 "H 21 "W ELLIP METAL	INSTALLED UNKN
0020/1384	LEN=0040	INSTALLED UNKN
0020/0896	048 "DIA CIRC CONCR	INSTALLED UNKN
0020/0505	LEN=0030	INSTALLED UNKN
0020/0061	018 "DIA CIRC CONCR	INSTALLED UNKN
002649 FT	LEN=0030	INSTALLED UNKN
0020/0000	030 "DIA CIR PLASTIC	INSTALLED 2001
0010/2457	LEN=0010	INSTALLED 2001
0010/2040	018 "DIA CIRC CONCR	INSTALLED UNKN
0010/1518	LEN=0037	INSTALLED UNKN
0010/0971	0020/0000	BMSSEN 50/1014/0020/0000
0010/0770	002649 FT	2 0 50046 0 00 0026+34
0010/0678	WILDCAT RUN	BMSBG 50/1014/0020/0000
0010/0584	OP ID 50/0022/0101/0000	LENGTH(AH 2415 BK 2649)
0010/0441	US 22/322	015 "DIA CIRC CONCR
0010/0063	OP ID 50/0022/0100/0000	015 "DIA CIRC METAL
000000 FT	024 "DIA CIRC METAL	LEN=0036 INSTALLED UNKN
NC OW	018 "DIA CIR PLASTIC	LEN=0040 INSTALLED UNKN
JUNIATA PY	048 "DIA CIRC METAL	LEN=0030 INSTALLED UNKN
(SR1015 SEG 0210/0000)	BYERS RD	LEN=0043 INSTALLED UNKN
MFC BEGIN = E	(T472)	
0010/0000	US 0022	OP ID 50/0022/0101/0000
	US 22/322	OP ID 50/0022/0100/0000
		024 "DIA CIRC METAL
		LEN=0036 INSTALLED UNKN
		018 "DIA CIR PLASTIC
		LEN=0055 INSTALLED 1999
		2 0 50046 0 00 0000+00
		LENGTH(AH 2649 BK 0000)

DIR: B TOTAL LEN: .563 MI. DIST: 08-9 SR: 1013
 LEFT MUN: OLIVER T RIGHT MUN: OLIVER T

SUSQUEHANNA ST
(T702)

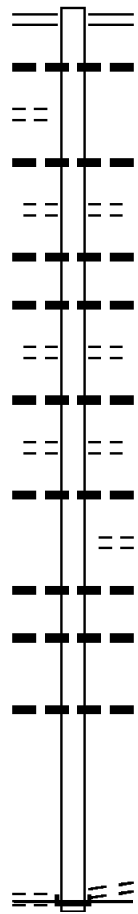
002970 FT

0010/2603

000000 FT

GRAVEL HILL RD
(T435)

0010/0000



002970 FT KEYSTONE WY
 0010/2970 (SR0034 SEG 0410/1717)
 015 " DIA CAST IRON
 0010/2951 LEN=0034 INSTALLED UNKN

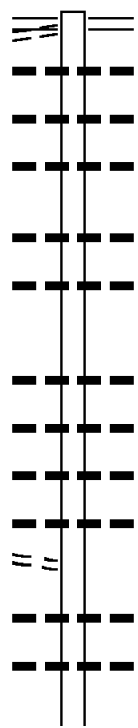
 0010/2411 015 " DIA CIRC METAL
 LEN=0030 INSTALLED UNKN
 JUNIATA ST
 (T446)
 0010/2308 015 " DIA CIRC METAL
 LEN=0084 INSTALLED UNKN
 015 " DIA CIRC METAL
 0010/1920 LEN=0055 INSTALLED UNKN
 BUFFALO ST
 (T703)
 0010/1850 015 " DIA CIRC METAL
 LEN=0023 INSTALLED UNKN
 PERRY ST
 (T437)
 0010/1316 018 " DIA CIRC METAL
 LEN=0027 INSTALLED UNKN
 IRON ST
 (T561)
 0010/0683 018 " DIA CIRC METAL
 LEN=0029 INSTALLED UNKN
 015 "H 21 "W ELLIP METAL
 0010/0653 LEN=0035 INSTALLED UNKN

 0010/0016 018 " DIA CIRC CONCR
 LEN=0050 INSTALLED UNKN
 000000 FT 20 50028 0 00 0000+00
 THIRD ST
 (T445)
 NC 4TH ST ET
 INTER-BK UPPER BAILEY RD
 (T439)
 MFC BEGIN = E
 0010/0000 LENGTH(AH 2970 BK 0000)

DIR: B TOTAL LEN: 5.539 MI. DIST: 08-9 SR: 1012
 LEFT MUN: LIVERPOOL TOWNSHIP T RIGHT MUN: LIVERPOOL TOWNSHIP T

TOWNSHIP RD
(T515)

029244 FT
0110/2793



029244 FT PERRY VALLEY RD
 0110/2793 (SR1010 SEG 0130/0277)
 0110/2271 016"H 19"W ELLIP METAL
 0110/1797 018 "DIA CIR PLASTIC
 0110/1255 018 "DIA CIR PLASTIC
 0110/0475 018 "DIA CIR PLASTIC
 0110/0115 018 "DIA CIR PLASTIC
 026451 FT 2 0 50018 0 00 0264+79
 0110/0000 LENGTH(AH 2793 BK 3146)
 0100/2908 024 "DIA CIR PLASTIC
 0100/2762 018 "DIA CIR PLASTIC
 0100/2272 018 "DIA CIR PLASTIC
 0100/2179 018 "DIA CIR PLASTIC
 0100/1802 015 "DIA CIR PLASTIC
 0100/1606 018 "DIA CIR PLASTIC
 024 "DIA CIR PLASTIC

GRUBBS CHURCH RD
(T536)

0100/2173

DIR: B TOTAL LEN: 5.539 MI. DIST: 08-9 SR: 1012
 LEFT MUN: LIVERPOOL TOWNSHIP T RIGHT MUN: LIVERPOOL TOWNSHIP T

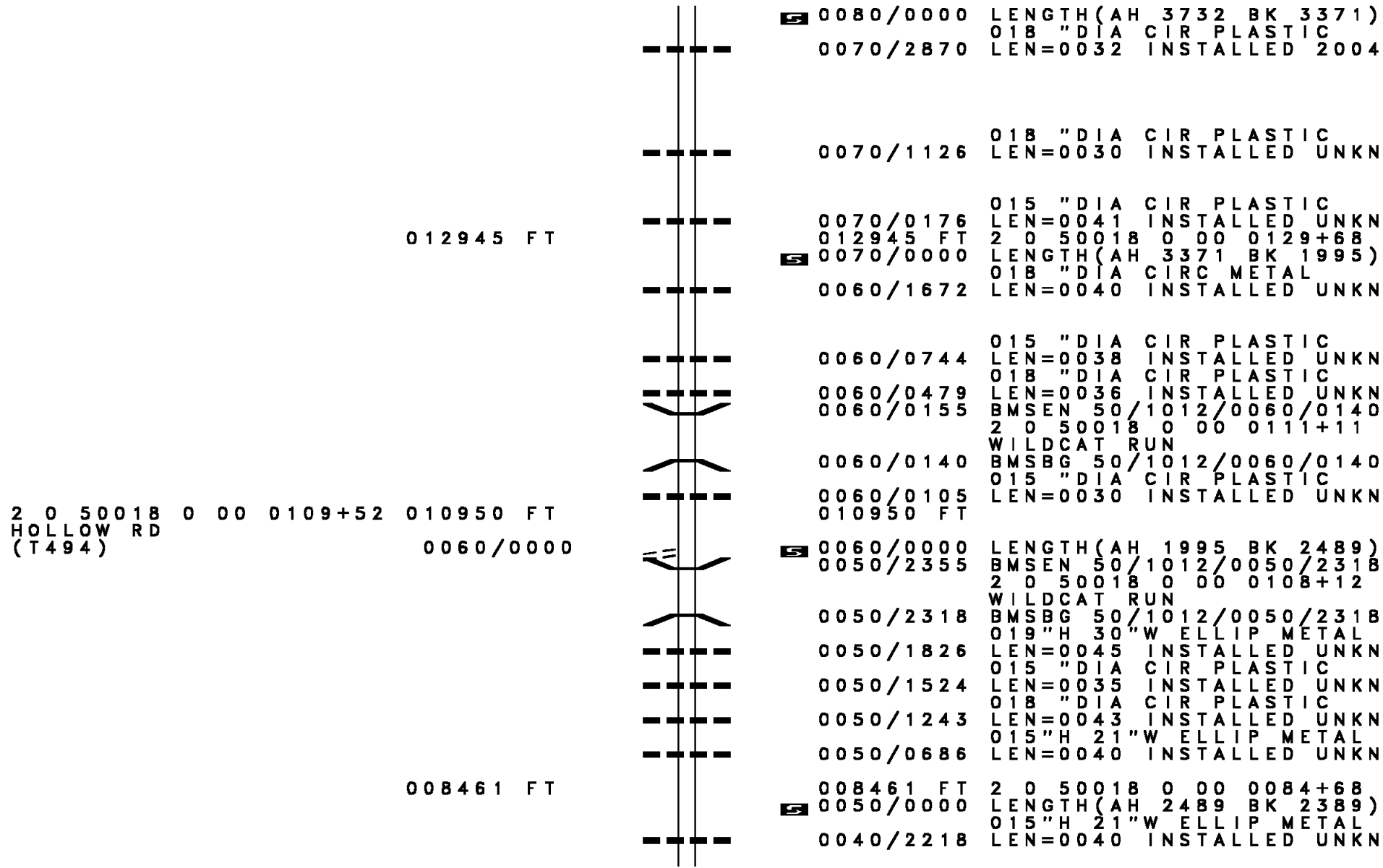
0100/0895	LEN=0031	INSTALLED UNKN
	036 "DIA	CIR PLASTIC
0100/0637	LEN=0030	INSTALLED UNKN
023305 FT	023305 FT	2 0 50018 0 00 0233+45
	018 "DIA	CIR PLASTIC
	LEN=0031	INSTALLED UNKN
	LIVERPOOL TOWNSHIP	
	GREENWOOD TOWNSHIP T	
0100/0000	LENGTH(AH 3146 BK 3257)	
	018 "DIA	CIR PLASTIC
0090/3033	LEN=0035	INSTALLED UNKN
	018 "DIA	CIR PLASTIC
0090/2562	LEN=0032	INSTALLED 2004
	024 "DIA	CIR PLASTIC
0090/2367	LEN=0051	INSTALLED UNKN
	015 "DIA	CIR PLASTIC
0090/1615	LEN=0030	INSTALLED UNKN
	015 "DIA	CIR PLASTIC
0090/1002	LEN=0031	INSTALLED UNKN
	REWARD RD	
	(T496)	
0090/0440	018 "DIA	CIR PLASTIC
	LEN=0030	INSTALLED UNKN
0090/0308	020048 FT	
020048 FT		
0090/0000	LENGTH(AH 3257 BK 3732)	
	018 "DIA	CIR PLASTIC
0080/3645	LEN=0030	INSTALLED UNKN
	018 "DIA	CIR PLASTIC
0080/3399	LEN=0030	INSTALLED UNKN
	018 "DIA	CIR PLASTIC
0080/2873	LEN=0030	INSTALLED UNKN
	018 "DIA	CIR PLASTIC
0080/2603	LEN=0030	INSTALLED UNKN
	015 "DIA	CIR PLASTIC
0080/1968	LEN=0042	INSTALLED UNKN
	018 "DIA	CIR PLASTIC
0080/1459	LEN=0040	INSTALLED UNKN
	036 "DIA	CIR PLASTIC
0080/0624	LEN=0049	INSTALLED UNKN
	018 "DIA	CIR PLASTIC
0080/0425	LEN=0032	INSTALLED 2004
016316 FT	016316 FT	2 0 50018 0 00 0163+41
	018 "DIA	CIR PLASTIC
	LEN=0030	INSTALLED UNKN

2 0 50018 0 00 0200+73 020048 FT
 REWARD RD
 (T496)

023305 FT

016316 FT

DIR: B TOTAL LEN: 5.539 MI. DIST: 08-9 SR: 1012
 LEFT MUN: GREENWOOD TOWNSHIP T RIGHT MUN: GREENWOOD TOWNSHIP T



012945 FT

2 0 50018 0 00 0109+52 010950 FT
 HOLLOW RD
 (T494) 0060/0000

008461 FT

0080/0000 LENGTH(AH 3732 BK 3371)
 018 "DIA CIR PLASTIC
 0070/2870 LEN=0032 INSTALLED 2004

0070/1126 018 "DIA CIR PLASTIC
 LEN=0030 INSTALLED UNKN

0070/0176 015 "DIA CIR PLASTIC
 LEN=0041 INSTALLED UNKN
 012945 FT 2 0 50018 0 00 0129+68
 0070/0000 LENGTH(AH 3371 BK 1995)
 018 "DIA CIR METAL
 0060/1672 LEN=0040 INSTALLED UNKN

0060/0744 015 "DIA CIR PLASTIC
 LEN=0038 INSTALLED UNKN
 018 "DIA CIR PLASTIC
 0060/0479 LEN=0036 INSTALLED UNKN
 0060/0155 BMSSEN 50/1012/0060/0140
 2 0 50018 0 00 0111+11
 WILDCAT RUN
 0060/0140 BMSBG 50/1012/0060/0140
 015 "DIA CIR PLASTIC
 0060/0105 LEN=0030 INSTALLED UNKN
 010950 FT

0060/0000 LENGTH(AH 1995 BK 2489)
 0050/2355 BMSSEN 50/1012/0050/2318
 2 0 50018 0 00 0108+12
 WILDCAT RUN
 0050/2318 BMSBG 50/1012/0050/2318
 019"H 30"W ELLIP METAL
 0050/1826 LEN=0045 INSTALLED UNKN
 015 "DIA CIR PLASTIC
 0050/1524 LEN=0035 INSTALLED UNKN
 018 "DIA CIR PLASTIC
 0050/1243 LEN=0043 INSTALLED UNKN
 015"H 21"W ELLIP METAL
 0050/0686 LEN=0040 INSTALLED UNKN

008461 FT 2 0 50018 0 00 0084+68
 0050/0000 LENGTH(AH 2489 BK 2389)
 015"H 21"W ELLIP METAL
 0040/2218 LEN=0040 INSTALLED UNKN

DIR: B TOTAL LEN: 5.539 MI. DIST: 08-9 SR: 1012
 LEFT MUN: GREENWOOD TOWNSHIP T RIGHT MUN: GREENWOOD TOWNSHIP T

2 0 50018 0 00 0060+72 006072 FT
 MOUNTAIN RD
 (T484) 0040/0000

PINES DR
 (T483) 0010/0825

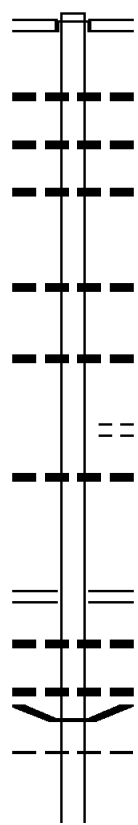
0040/1057	015 " DIA CIR PLASTIC LEN=0030 INSTALLED 1997
006072 FT	MOUNTAIN RD (T484)
0040/0000	5 0040/0000 LENGTH(AH 2389 BK 3111)
0030/1919	018 " DIA CIR PLASTIC LEN=0030 INSTALLED UNKN
0030/1356	018 " DIA CIR PLASTIC LEN=0040 INSTALLED UNKN
002961 FT	0030/0159 021"H 15"W ELLIP METAL LEN=0010 INSTALLED 2003 5 002961 FT 2 0 50018 0 00 0029+61 0030/0000 LENGTH(AH 3111 BK 1861)
0020/1536	018 " DIA CIR PLASTIC LEN=0050 INSTALLED UNKN
0020/1088	018 " DIA CIR PLASTIC LEN=0050 INSTALLED UNKN
0020/0740	018 " DIA CIR PLASTIC LEN=0045 INSTALLED 2004
001100 FT	0020/0236 018 " DIA CIR PLASTIC LEN=0040 INSTALLED UNKN 5 001100 FT 2 0 50018 0 00 0011+00 0020/0000 LENGTH(AH 1861 BK 1100)
0010/1006	048 " DIA CIRC METAL LEN=0090 INSTALLED UNKN
0010/0807	018 " DIA CIR PLASTIC LEN=0070 INSTALLED UNKN
0010/0620	US 22 WB OP ID 50/0022/0081/0000
0010/0530	US 22 EB OP ID 50/0022/0080/0000
0010/0368	018 " DIA CIR PLASTIC LEN=0040 INSTALLED UNKN
0010/0063	018 " DIA CIR PLASTIC LEN=0090 INSTALLED UNKN
000000 FT	000000 FT 2 0 50018 0 00 0000+00 NC OL D FERRY RD JUNIATA PY (SR1015 SEG 0230/0000) MFC BEGIN = D
0010/0000	5 0010/0000 LENGTH(AH 1100 BK 0000)

DIR: B TOTAL LEN: 2.416 MI. DIST: 08-9 SR: 1011
 LEFT MUN: JUNIATA TOWNSHIP T RIGHT MUN: JUNIATA TOWNSHIP T

012755 FT

012755 FT
 INTER-AHD

APPLE HOUSE RD
 (T422)
 MIDDLE RIDGE RD
 (SR4008 SEG 0200/0000)



0050/2200

013"H 17"W ELLIP METAL
 LEN=0040 INSTALLED UNKN
 018 " DIA CIRC METAL
 020"H 28"W ELLIP METAL
 LEN=0040 INSTALLED UNKN
 2 0 34076 6 00 0105+84
 LENGTH(AH 2200 BK 1838)
 018 " DIA CIR PLASTIC
 LEN=0035 INSTALLED 1999

010555 FT

0050/0559
 010555 FT
 0050/0000

024 " DIA CIR PLASTIC
 LEN=0045 INSTALLED 1999

0040/1035

LITTLE BUFFALO STATE PS
 (PARK)
 024 " DIA CIRC CONCR

008717 FT

0040/0047
 008717 FT
 NC GI

LEN=0100 INSTALLED UNKN
 2 0 34076 6 00 0087+20

0040/0000

LITTLE BUFFALO RD
 (SR4010 SEG 0210/2636)
 LENGTH(AH 1838 BK 2969)

0030/2683

013"H 17"W ELLIP METAL
 LEN=0030 INSTALLED UNKN
 018 " DIA CIRC CONCR

0030/2678

LEN=0043 INSTALLED UNKN

0030/2452

BMSSEN 50/1011/0030/2416
 JUNIATA TOWNSHIP
 CENTRE TOWNSHIP T

0030/2435

2 0 34076 6 00 0081+92
 LITTLE BUFFALO CREEK

EXTRACT DATE: 12/21/2020
PRINT DATE: 12/23/2020

ROADWAY MANAGEMENT SYSTEM
SLD COUNTY/SR - ANNUAL PRINT

PAGE NUMBER: 224
COUNTY: PERRY

DIR: B TOTAL LEN: 2.416 MI.
LEFT MUN: CENTRE TOWNSHIP T

DIST: 08-9 SR: 1011
RIGHT MUN: CENTRE TOWNSHIP T

BOAT LAUNCH RD
(PARK)

0030/1934



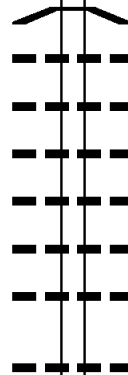
0030/2416 BMSBG 50/1011/0030/2416

005748 FT



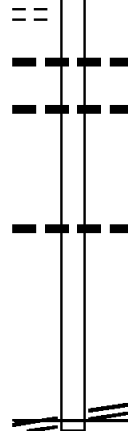
0030/0499 018 "DIA CIR PLASTIC
LEN=0035 INSTALLED 1999
JUNIATA FURNACE LN
(TWP)
0030/0029
0030/0013 BMSBG 50/1011/0030/0000
005748 FT 2 0 34076 6 00 0057+76
TR. L. BUFF. C.

2 0 34076 6 00 0030+74 003074 FT
LAUREL GROVE RD
(T375) 0020/0000



0030/0000 LENGTH(AH 2969 BK 2674)
0020/2231 013"H 17"W ELLIP METAL
LEN=0030 INSTALLED UNKN
0020/2021 013"H 17"W ELLIP METAL
LEN=0035 INSTALLED UNKN
0020/1707 015 "DIA CIRC METAL
LEN=0030 INSTALLED UNKN
0020/1521 043"H 64"W ELLIP METAL
LEN=0040 INSTALLED UNKN
0020/1102 015 "DIA CIR PLASTIC
LEN=0030 INSTALLED UNKN
0020/0768 013"H 17"W ELLIP METAL
LEN=0030 INSTALLED UNKN
0020/0138 018 "DIA CIR PLASTIC
003074 FT LEN=0030 INSTALLED 1997

KEYSTONE WY
(SR0034 SEG 0350/0048) 0010/0000



0020/0000 LENGTH(AH 2674 BK 3074)
0010/2797 018 "DIA CIR PLASTIC
LEN=0040 INSTALLED UNKN
0010/2360 015"H 21"W ELLIP METAL
LEN=0035 INSTALLED UNKN
0010/1013 024 "DIA CIR PLASTIC
LEN=0030 INSTALLED 1999
000000 FT 2 0 34076 6 00 0000+00
KEYSTONE WY
(SR0034 SEG 0350/0048)
NC STATE PARK RD
MFC BEGIN = E
0010/0000 LENGTH(AH 3074 BK 0000)

DIR: B TOTAL LEN: 9.364 MI. DIST: 08-9 SR: 1010
 LEFT MUN: LIVERPOOL B RIGHT MUN: LIVERPOOL B

Stationing	Description	Stationing	Description
049442 FT		049442 FT	FRONT ST (BORO)
SUNBURY PATH (SR0017 SEG 0760/1455) 0200/1043		0200/1043	SUNBURY PATH (SR0017 SEG 0760/1455)
CARDINAL DR (BORO) 0200/0958		0200/0670	ALLEY (BORO)
		0200/0166	BMSBN 50/1010/0200/0099 2 0 50001 0 04 2082+36
		0200/0099	WILDCAT CREEK
048399 FT		048399 FT	BMSBG 50/1010/0200/0099 2 0 50001 0 04 2070+57
		0200/0000	FRONT ST (BORO)
		0190/2070	LENGTH(AH 1043 BK 2110) 024 " DIA CIRC METAL
		0190/1707	LEN=0035 INSTALLED UNKN 015 " DIA CIRC METAL
		0190/1375	LEN=0042 INSTALLED UNKN 013"H 17"W ELLIP METAL
		0190/1140	LEN=0032 INSTALLED UNKN 018 " DIA CIR PLASTIC
		0190/0857	LEN=0034 INSTALLED UNKN LIVERPOOL TOWNSHIP T
		0190/0600	018 " DIA CIR PLASTIC LEN=0038 INSTALLED 2006
		0190/0171	018 " DIA CIR PLASTIC LEN=0035 INSTALLED 2006
046289 FT		046289 FT	2 0 50001 0 04 2060+16
		0190/0000	LENGTH(AH 2110 BK 2436) 015"H 21"W ELLIP METAL
		0180/1889	LEN=0035 INSTALLED UNKN 015"H 21"W ELLIP METAL
		0180/1142	LEN=0030 INSTALLED UNKN 013"H 17"W ELLIP METAL
		0180/0869	LEN=0040 INSTALLED UNKN

EXTRACT DATE: 12/21/2020
PRINT DATE: 12/23/2020

ROADWAY MANAGEMENT SYSTEM
SLD COUNTY/SR - ANNUAL PRINT

PAGE NUMBER: 222
COUNTY: PERRY

DIR: B TOTAL LEN: 9.364 MI.
LEFT MUN: LIVERPOOL TOWNSHIP T

DIST: 08-9 SR: 1010
RIGHT MUN: LIVERPOOL TOWNSHIP T

Stationing	Notes	Object ID	Description
043853 FT		0180/0572	013"H 17"W ELLIP METAL LEN=0036 INSTALLED UNKN
		0180/0332	024"DIA CIR PLASTIC LEN=0040 INSTALLED 2006
		043853 FT	2 0 50001 0 04 2035+80 WILDCAT TR (T511)
		0180/0000	LENGTH(AH 2436 BK 2744)
RED BRIDGE RD (SR1005 SEG 0010/0000)	0170/1734	0170/2038	018"DIA CIR PLASTIC LEN=0040 INSTALLED 2006
		0170/1038	018"H 17"W ELLIPTICAL* LEN=0030 INSTALLED UNKN
		0170/0765	015"DIA CIRC METAL LEN=0041 INSTALLED UNKN
		0170/0371	029"H 42"W ELLIP METAL LEN=0030 INSTALLED UNKN
2 0 50001 0 04 2008+36 SHEAFFER RD (T523)	041109 FT 0170/0000	0170/0000	LENGTH(AH 2744 BK 3438)
		0160/3412	018"H 24"W ELLIP METAL LEN=0031 INSTALLED UNKN
		0160/3177	015"DIA CIRC METAL LEN=0030 INSTALLED UNKN
		0160/2040	048"DIA CIRC METAL LEN=0041 INSTALLED UNKN
		0160/1462	013"H 21"W ELLIP METAL LEN=0030 INSTALLED UNKN
		0160/1099	024"DIA CIRC METAL LEN=0031 INSTALLED UNKN
		0160/0902	018"DIA CIRC METAL LEN=0033 INSTALLED UNKN
BROOKHART RD (T542)	0160/0686		
	037671 FT	0160/0023	018"DIA CIR PLASTIC LEN=0034 INSTALLED UNKN
		037671 FT	2 0 50001 0 04 1973+98 BROOKHART RD (T542)
		0160/0000	LENGTH(AH 3438 BK 3088)
		0150/3012	048"DIA CIRC CONCR LEN=0040 INSTALLED 2006

EXTRACT DATE: 12/21/2020
PRINT DATE: 12/23/2020

ROADWAY MANAGEMENT SYSTEM
SLD COUNTY/SR - ANNUAL PRINT

PAGE NUMBER: 221
COUNTY: PERRY

DIR: B TOTAL LEN: 9.364 MI.
LEFT MUN: LIVERPOOL TOWNSHIP T

DIST: 08-9 SR: 1010
RIGHT MUN: LIVERPOOL TOWNSHIP T

Stationing	Notes	Material	Length	Installation
0150/1843	024" DIA	CIRC METAL	LEN=0030	INSTALLED UNKN
0150/1762	024" DIA	CIR PLASTIC	LEN=0038	INSTALLED 2006
0150/1705	013"H 17"W	ELLIP METAL	LEN=0040	INSTALLED UNKN
0150/1336	013"H 17"W	ELLIP METAL	LEN=0030	INSTALLED UNKN
0150/0808	030" DIA	CIR PLASTIC	LEN=0040	INSTALLED 2006
0150/0524	012" DIA	CIR PLASTIC	LEN=0036	INSTALLED UNKN
0150/0051	042" DIA	CIRC CONCR	LEN=0030	INSTALLED 2006
034583 FT	2 0 50001 0 04	1943+10		
	SPRUCE RUN RD			
	(T540)			
0150/0000	LENGTH(AH 3088 BK 1732)			
0140/1638	018" DIA	CIR PLASTIC	LEN=0032	INSTALLED 2006
0140/0854	018" DIA	CIR PLASTIC	LEN=0035	INSTALLED 2006
0140/0673	013"H 17"W	ELLIP METAL	LEN=0030	INSTALLED UNKN
0140/0266	013"H 17"W	ELLIP METAL	LEN=0035	INSTALLED UNKN
0140/0013	030" DIA	CIR PLASTIC	LEN=0040	INSTALLED 2006
032851 FT	2 0 50001 0 04	1925+78		
0140/0000	LENGTH(AH 1732 BK 1855)			
0130/1181	018" DIA	CIR PLASTIC	LEN=0033	INSTALLED 2006
0130/0782	013"H 17"W	ELLIP METAL	LEN=0030	INSTALLED UNKN
0130/0495	018" DIA	CIRC CONCR	LEN=0068	INSTALLED UNKN
0130/0478	OWL HOLLOW RD			(SR1014 SEG 0120/2562)
0130/0458				
0130/0370	BMS EN 50/1010/0130/0322	BRIDGE POSTED (TONS)	2 0 50001 0 04	1910+71
0130/0348	SGL 36 COMB			40
	TRIB. WILDCAT			
	BMSBG 50/1010/0130/0322	OLD FERRY RD		(SR1012 SEG 0110/2793)

WINDY HILL RD
(T544)

DIR: B TOTAL LEN: 9.364 MI. DIST: 08-9 SR: 1010
 LEFT MUN: LIVERPOOL TOWNSHIP T RIGHT MUN: LIVERPOOL TOWNSHIP T

Stationing / Description	Length (FT)	Material / Details
0130/0277		TOWNSHIP 0515 RT (T515)
0130/0255		018" DIA CIR PLASTIC
0130/0026	030996 FT	LEN=0075 INSTALLED 2005 BMSSEN 50/1010/0130/0000 MFC BEGIN = D
030996 FT		2 0 50001 0 04 1907+49 WILDCAT CK.
0130/0000		BMSBG 50/1010/0130/0000 LENGTH(AH 1855 BK 2185)
0120/1955		018" DIA CIR PLASTIC
0120/1362		LEN=0060 INSTALLED 2006 018" DIA CIR PLASTIC
0120/0896		LEN=0030 INSTALLED UNKN 018" DIA CIR PLASTIC
0120/0291		LEN=0040 INSTALLED UNKN 030" DIA CIR PLASTIC
028811 FT	028811 FT	LEN=0040 INSTALLED 2006 2 0 50001 0 04 1885+28
0120/0000		LENGTH(AH 2185 BK 1825)
0110/1635		018" DIA CIR PLASTIC
0110/1533		LEN=0040 INSTALLED 2006 018" DIA CIR PLASTIC
0110/1392		LEN=0030 INSTALLED UNKN 024" DIA CIR PLASTIC
0110/0667		LEN=0036 INSTALLED UNKN 015"H 21"W ELLIP METAL
0110/0121		LEN=0030 INSTALLED UNKN 036" DIA CIRC METAL
026986 FT	026986 FT	LEN=0030 INSTALLED UNKN
0110/0000		LENGTH(AH 1825 BK 2290)
0100/2164		018" DIA CIR PLASTIC
0100/2042		LEN=0038 INSTALLED UNKN 060" DIA CIRC METAL
0100/1317		LEN=0030 INSTALLED UNKN 018" DIA CIR PLASTIC
0100/0875		LEN=0028 INSTALLED UNKN 018" DIA CIR PLASTIC
0100/0596		LEN=0035 INSTALLED 2006 021"H 15"W METAL ARCH
0100/0596		LEN=0034 INSTALLED 2006

2 0 50001 0 04 1866+80 026986 FT
 RIDGE RD
 (TWP)
 RIDGE RD
 (TWP)

LC FOR RIDGE RD
 (CONN) 0100/2118

DIR: B TOTAL LEN: 9.364 MI. DIST: 08-9 SR: 1010
 LEFT MUN: LIVERPOOL TOWNSHIP T RIGHT MUN: LIVERPOOL TOWNSHIP T

Stationing	Description	Material	Length	Status
024696 FT	0100/0070	018" DIA CIR PLASTIC	LEN=0040	INSTALLED UNKN
	024696 FT	2 0 50001 0 04 1843+69		
		LIVERPOOL TOWNSHIP GREENWOOD TOWNSHIP T		
	0100/0000	LENGTH(AH 2290 BK 3945)		
	0090/3755	018" DIA CIR PLASTIC	LEN=0040	INSTALLED 2006
	0090/3409	024" DIA CIR PLASTIC	LEN=0050	INSTALLED 2006
	0090/3109	018" DIA CIR PLASTIC	LEN=0040	INSTALLED 2006
	0090/2822	018" DIA CIR PLASTIC	LEN=0035	INSTALLED UNKN
	0090/2594	018" DIA CIR PLASTIC	LEN=0034	INSTALLED UNKN
	0090/1731	018" DIA CIR PLASTIC	LEN=0030	INSTALLED UNKN
		REWARD RD (T496)		
	0090/1124	REWARD RD (T496)		
	0090/0691	018" DIA CIR PLASTIC	LEN=0033	INSTALLED 2006
2 0 50001 0 04 1804+24 020751 FT				
SCHOOL HOUSE RD (T492)				
0090/0000	020751 FT			
	0090/0000	LENGTH(AH 3945 BK 2866)		
	0080/2842	015" DIA CIRC METAL	LEN=0040	INSTALLED UNKN
	0080/1139	013"H 17"W ELLIP METAL	LEN=0030	INSTALLED UNKN
017885 FT	017885 FT			
	0080/0000	2 0 50001 0 04 1775+82		
	0070/1888	LENGTH(AH 2866 BK 1958)		
		018" DIA CIRC METAL	LEN=0030	INSTALLED UNKN
	0070/0230	015"H 17"W ELLIP METAL	LEN=0035	INSTALLED UNKN

DIR: B TOTAL LEN: 9.364 MI. DIST: 08-9 SR: 1010
 LEFT MUN: GREENWOOD TOWNSHIP T RIGHT MUN: GREENWOOD TOWNSHIP T

015927 FT

015927 FT	2 0 50001 0 04 1756+01
0070/0000	LENGTH(AH 1958 BK 2945)
0060/2526	018 " DIA CIRC METAL LEN=0040 INSTALLED UNKN
0060/1555	018 " DIA CIR PLASTIC LEN=0043 INSTALLED UNKN
0060/1217	018 " DIA CIR PLASTIC LEN=0040 INSTALLED 2006
0060/0870	HOLLOW RD (T494)
0060/0753	BMS 50/1010/0060/0737 2 0 50001 0 04 1733+93 WILDCAT RUN
0060/0737	BMSBG 50/1010/0060/0737 018 " DIA CIR PLASTIC
0060/0414	LEN=0030 INSTALLED UNKN
0060/0028	018 " DIA CIRC METAL LEN=0030 INSTALLED UNKN

2 0 50001 0 04 1726+56 012982 FT
 WILLIAM RD
 (PRDR) 0060/0000

0060/0000	LENGTH(AH 2945 BK 2940)
0050/2168	013 "H 17 "W ELLIP METAL LEN=0030 INSTALLED UNKN
0050/1573	018 " DIA CIR PLASTIC LEN=0040 INSTALLED 2006
0050/1337	018 " DIA CIR PLASTIC LEN=0036 INSTALLED UNKN

010042 FT

0050/0359	013 "H 17 "W ELLIP METAL LEN=0030 INSTALLED UNKN
0050/0016	013 "H 17 "W ELLIP METAL LEN=0036 INSTALLED UNKN
010042 FT	2 0 50001 0 04 1696+83 MOUNTAIN RD (T484)
0050/0000	LENGTH(AH 2940 BK 2125)
0040/2110	013 "H 17 "W ELLIP METAL LEN=0035 INSTALLED UNKN

007917 FT

0040/1160	024 " DIA CIR PLASTIC LEN=0035 INSTALLED 2006
0040/0428	030 " DIA CIRC CONCR LEN=0032 INSTALLED UNKN
007917 FT	2 0 50001 0 04 1675+58

DIR: B TOTAL LEN: 9.364 MI. DIST: 08-9 SR: 1010
 LEFT MUN: GREENWOOD TOWNSHIP T RIGHT MUN: GREENWOOD TOWNSHIP T

Stationing	Description	Material	Length	Notes
0040/0000	LENGTH(AH 2125 BK 2423)	015" DIA CIRC METAL		
0030/1950	LEN=0030	INSTALLED UNKN		
0030/1421	LEN=0040	INSTALLED 2006		
005494 FT	030" DIA CIRC CONCR	LEN=0040	INSTALLED UNKN	
005494 FT	2 0 50001 0 04 1651+35	RACCOON RD		
	(T482)			
0030/0000	LENGTH(AH 2423 BK 2794)			
0020/1705	LEN=0030	INSTALLED UNKN		
0020/1307	LEN=0030	INSTALLED UNKN		
002700 FT	024" DIA CIRC PLASTIC	LEN=0035	INSTALLED UNKN	
002700 FT	2 0 50001 0 04 1623+41			
0020/0000	LENGTH(AH 2794 BK 2700)			
0010/2649	LEN=0031	INSTALLED UNKN		
0010/1779	LEN=0130	INSTALLED UNKN		
0010/1593	LEN=0130	INSTALLED UNKN		
0010/0961	PINES RD			
0010/0805	LEN=0033	INSTALLED UNKN		
0010/0584	LEN=0031	INSTALLED UNKN		
0010/0502	OP ID 50/0022/0061/1455			
0010/0408	OP ID 50/0022/0060/1371			
000000 FT	2 0 50001 0 04 1596+41			
	NC PERRY VALLEY RD			
	JUNIATA PY			
	(SR1015 SEG 0240/0568)			
	MFC BEGIN = E			
0010/0000	LENGTH(AH 2700 BK 0000)			

EXTRACT DATE: 12/21/2020 ROADWAY MANAGEMENT SYSTEM PAGE NUMBER: 216
PRINT DATE: 12/23/2020 SLD COUNTY/SR - ANNUAL PRINT COUNTY: PERRY
DIR: B TOTAL LEN: 1.292 MI. DIST: 08-9 SR: 1009
LEFT MUN: JUNIATA TOWNSHIP T RIGHT MUN: JUNIATA TOWNSHIP T

006824 FT



006824 FT
INTER-AHD ZARING HILL RD
(T432)

DIR: B TOTAL LEN: 1.292 MI. DIST: 08-9 SR: 1009
 LEFT MUN: JUNIATA TOWNSHIP T RIGHT MUN: JUNIATA TOWNSHIP T

2 0 50047 0 00 0033+93 003399 FT
 GABEL RD
 (T522) 0020/0000

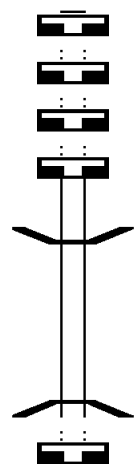
PICNIC WOOD RD
 (T489) 0010/3353

2 0 50047 0 00 0000+00 000000 FT
 CREEK RD
 (SR0849 SEG 0250/0000) 0010/0000

0020/3425	OAK HALL RD (SR1024 SEG 0040/1080)
0020/3404	018 " DIA CIRC METAL LEN=0034 INSTALLED UNKN
0020/3175	024 " H 35 " W ELLIP METAL LEN=0030 INSTALLED UNKN
0020/2699	018 " DIA CIRC METAL LEN=0030 INSTALLED UNKN
0020/2416	018 " DIA CIR PLASTIC LEN=0035 INSTALLED 2002
0020/2138	018 " DIA CIR PLASTIC LEN=0030 INSTALLED UNKN
0020/1714	04B " DIA CIRC CONCR LEN=0080 INSTALLED 2002
0020/1435	018 " DIA CIRC METAL LEN=0040 INSTALLED 2002
0020/1230	018 " DIA CIR PLASTIC LEN=0030 INSTALLED UNKN
0020/0927	018 " DIA CIR PLASTIC LEN=0030 INSTALLED UNKN
0020/0568	018 " DIA CIRC METAL LEN=0035 INSTALLED UNKN
0020/0000	LENGTH(AH 3425 BK 3399) 04B " DIA CIRC CONCR
0010/3387	LEN=0048 INSTALLED 2002
0010/3186	018 " DIA CIR PLASTIC LEN=0036 INSTALLED UNKN
0010/2894	018 " DIA CIR PLASTIC LEN=0030 INSTALLED 2002
0010/2560	018 " DIA CIR PLASTIC LEN=0050 INSTALLED 2002
0010/2310	018 " DIA CIR PLASTIC LEN=0035 INSTALLED 2002
0010/1519	015 " DIA CIRC METAL LEN=0030 INSTALLED 2000
0010/0948	018 " DIA CIR PLASTIC LEN=0034 INSTALLED 2004
0010/0687	018 " DIA CIRC METAL LEN=0030 INSTALLED UNKN
000000 FT	NC MI L F L F O R D R D C R E E K R D (SR0849 SEG 0250/0000)
0010/0000	MFC BEGIN = E LENGTH(AH 3399 BK 0000)

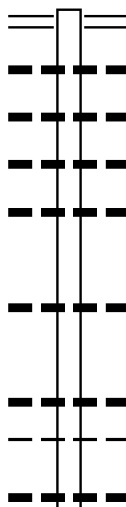
EXTRACT DATE: 12/21/2020 ROADWAY MANAGEMENT SYSTEM PAGE NUMBER: 214
 PRINT DATE: 12/23/2020 SLD COUNTY/SR - ANNUAL PRINT COUNTY: PERRY
 DIR: B TOTAL LEN: .020 MI. DIST: 08-9 SR: 1008
 LEFT MUN: GREENWOOD TOWNSHIP T RIGHT MUN: GREENWOOD TOWNSHIP T

000108 FT		000108 FT	
000108 FT		7050/0000	LENGTH(AH 3510 BK 3285)
000108 FT		000108 FT	
000108 FT		7040/0000	LENGTH(AH 3285 BK 2620)
		000108 FT	
		7030/0000	LENGTH(AH 2620 BK 2355)
		000108 FT	
		7020/0000	LENGTH(AH 2355 BK 0108)
			BMSFN 50/1008/0010/0000
		* REF-AHD	PFOUTZ VALLEY RD
		0010/0108	(T475)
000000 FT		000000 FT	2 0 50042 0 00 0000+43
			NC PF PFOUTZ VALLEY RD
		* REF-BK	PFOUTZ VALLEY RD
			(T475)
			COCOLAMUS CK
			BMSBG 50/1008/0010/0000
		5 0010/0000	LENGTH(AH 0108 BK 0043)
		000000 FT	
000000 FT		7004/0000	LENGTH(AH 0043 BK 0000)



DIR: B TOTAL LEN: 1.867 MI. DIST: 08-9 SR: 1007
 LEFT MUN: TUSCARORA T RIGHT MUN: TUSCARORA T

009857 FT



009857 FT SUGAR RUN RD
 0070/1937 (SR4006 SEG 0140/0000)
 018 " DIA CIRC METAL
 0070/1455 LEN=0050 INSTALLED UNKN
 018 " DIA CIR PLASTIC
 0070/1038 LEN=0050 INSTALLED UNKN
 018 " DIA CIR PLASTIC
 0070/0706 LEN=0065 INSTALLED UNKN
 018 " DIA CIR PLASTIC
 0070/0304 LEN=0046 INSTALLED UNKN
 007920 FT 2 0 50039 0 00 0024+61
 0070/0000 LENGTH(AH 1937 BK 2461)
 015 " DIA CIR PLASTIC
 0060/2399 LEN=0045 INSTALLED UNKN
 018 " DIA CIR PLASTIC
 0060/1297 LEN=0042 INSTALLED UNKN
 TUSCARORA
 0060/0975 JUNIATA TOWNSHIP T
 018 " DIA CIRC METAL
 0060/0896 LEN=0045 INSTALLED UNKN

007920 FT

DIR: B TOTAL LEN: 1.867 MI. DIST: 08-9 SR: 1007
 LEFT MUN: JUNIATA TOWNSHIP T RIGHT MUN: JUNIATA TOWNSHIP T

2 0 50039 0 00 0000+00 005459 FT
 POND RD
 (T491) 0060/0000

2 0 50032 0 00 0106+40 002328 FT
 ZARING HILL RD
 (T432) 0050/0000

000070 FT

000070 FT

0060/0600	018 " DIA CIR PLASTIC LEN=0041 INSTALLED UNKN
0060/0406	018 " DIA CIR PLASTIC LEN=0050 INSTALLED UNKN LC FOR HOMINY DR
0060/0155	(CONN) 013"H 17"W ELLIP METAL
0060/0047	LEN=0047 INSTALLED UNKN HOMINY DR
0060/0031	(T491)
005459 FT	
0060/0000	LENGTH(AH 2461 BK 3131) 024 " DIA CIR PLASTIC
0050/3082	LEN=0040 INSTALLED UNKN
0050/2277	015 " DIA CIRC CONCR LEN=0034 INSTALLED UNKN
0050/1947	050"H 50"W CONC STRUCT LEN=0027 INSTALLED UNKN
0050/1152	024 " DIA CIR PLASTIC LEN=0030 INSTALLED UNKN
0050/0810	015"H 21"W ELLIP METAL LEN=0030 INSTALLED UNKN
0050/0322	024 " DIA CIR PLASTIC LEN=0041 INSTALLED UNKN
0050/0289	WINDING HILL RD (T432)
0050/0021	018 " DIA CIR PLASTIC LEN=0040 INSTALLED UNKN
002328 FT	
0050/0000	LENGTH(AH 3131 BK 2258) 018 " DIA CIR PLASTIC
0040/1895	LEN=0030 INSTALLED UNKN
0040/1409	048 " DIA CIRC CONCR LEN=0040 INSTALLED UNKN
0040/1010	048 " DIA CIRC CONCR LEN=0037 INSTALLED UNKN
0040/0766	015 " DIA CIRC METAL LEN=0030 INSTALLED UNKN
0040/0348	018"H 24"W ELLIP METAL LEN=0037 INSTALLED UNKN
000070 FT	2 0 50032 0 00 0083+82 ST SAMUELS RD (T425)
REF-BK	
0040/0000	LENGTH(AH 2258 BK 1491)
000070 FT	
7040/0000	LENGTH(AH 1491 BK 2510)

EXTRACT DATE: 12/21/2020
PRINT DATE: 12/23/2020

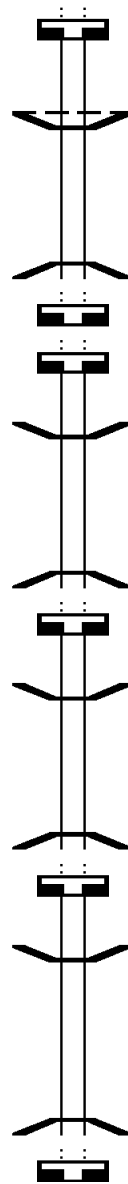
ROADWAY MANAGEMENT SYSTEM
SLD COUNTY/SR - ANNUAL PRINT

PAGE NUMBER: 211
COUNTY: PERRY

DIR: B TOTAL LEN: 1.867 MI.
LEFT MUN: OLIVER T

DIST: 08-9 SR: 1007
RIGHT MUN: OLIVER T

000070 FT



000070 FT
7032/0000

* REF-AHD

0030/0013
000057 FT

* REF-BK

000057 FT

000057 FT

000057 FT

0030/0000
000057 FT
7030/0000
000057 FT
7022/0000

* REF-AHD
0022/0014
000043 FT

* REF-BK

000043 FT

000043 FT

0022/0000
000043 FT
7020/0000

* REF-AHD
0020/0022
000021 FT

* REF-BK

000021 FT

000021 FT

0020/0000
000021 FT
7012/0000

* REF-AHD
0010/0021
000000 FT

* REF-BK

000000 FT

000000 FT

0010/0000
000000 FT
7010/0000

LENGTH(AH 2510 BK 0013)
BMSSEN 50/1007/0030/0000
ST SAMUELS RD
(T425)
OLIVER T
2 0 50032 0 00 0043+68
ST SAMUELS RD
(T425)
TRIB. BIG BUFFALO CREEK
BMSBG 50/1007/0030/0000
LENGTH(AH 0013 BK 0068)
LENGTH(AH 0068 BK 0700)
LENGTH(AH 0700 BK 0014)
BMSSEN 50/1007/0022/0000
ST SAMUELS RD
(T425)
2 0 50032 0 00 0036+20
ST SAMUELS RD
(T425)
TR. BUFFALO C
BMSBG 50/1007/0022/0000
LENGTH(AH 0014 BK 1730)
LENGTH(AH 1730 BK 0022)
BMSSEN 50/1007/0020/0000
ST SAMUELS RD
(T425)
2 0 50032 0 00 0018+57
ST SAMUELS RD
(T425)
TR. BUFF. CK.
BMSBG 50/1007/0020/0000
LENGTH(AH 0022 BK 1074)
LENGTH(AH 1074 BK 0021)
BMSSEN 50/1007/0010/0000
ST SAMUELS RD
(T425)
2 0 50032 0 00 0007+81
ST SAMUELS RD
(T425)
TR. BUFF. CK.
BMSBG 50/1007/0010/0000
LENGTH(AH 0021 BK 0781)
LENGTH(AH 0781 BK 0000)

DIR: B TOTAL LEN: 1.205 MI. DIST: 08-9 SR: 1006
 LEFT MUN: LIVERPOOL TOWNSHIP T RIGHT MUN: LIVERPOOL TOWNSHIP T

BUCHER HOLLOW RD
 (T548)

006364 FT

0050/1827

003911 FT

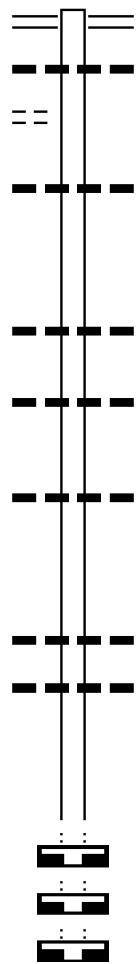
001364 FT

000000 FT

000000 FT

000000 FT

000000 FT



006364 FT SUNBURY PATH
 0050/2453 (SR0017 SEG 0670/0000)
 013 "DIA CIRC METAL
 0050/2423 LEN=0060 INSTALLED UNKN

0050/1118 018 "DIA CIR PLASTIC
 LEN=0030 INSTALLED 2016

003911 FT 2 0 50042 0 01 0226+69
 0050/0000 LENGTH(AH 2453 BK 2547)
 018 "DIA CIR PLASTIC
 0040/2280 LEN=0026 INSTALLED UNKN

0040/1596 015 "DIA CIR PLASTIC
 LEN=0026 INSTALLED UNKN

0040/0612 018 "DIA CIR PLASTIC
 LEN=0030 INSTALLED 2016

001364 FT 2 0 50042 0 01 0200+02
 0040/0000 LENGTH(AH 2547 BK 1364)

0030/0751 030 "DIA CIRC METAL
 LEN=0036 INSTALLED UNKN
 018 "DIA CIR PLASTIC
 0030/0325 LEN=0040 INSTALLED 2016

000000 FT 2 0 50042 0 01 0186+38
 NC NE KODA RD
 * REF-BK NEKODA RD
 (TWP)

0030/0000 LENGTH(AH 1364 BK 1290)
 000000 FT
 7030/0000 LENGTH(AH 1290 BK 3079)
 000000 FT
 7020/0000 LENGTH(AH 3079 BK 2367)
 000000 FT
 7010/0000 LENGTH(AH 2367 BK 0000)

Stationing	Description	Material / Details
010440 FT	VALLEY VIEW RD	(SR1002 SEG 0040/0000)
0050/1959	018" DIA CIR PLASTIC	LEN=0035 INSTALLED UNKN
0050/1534	021"H 15"W METAL ARCH	LEN=0035 INSTALLED 2007
0050/1213	018" DIA CIRC CONCR	LEN=0040 INSTALLED UNKN
0050/0475	036" DIA CIRC CONCR	LEN=0050 INSTALLED UNKN
0050/0234	VIDSON RD	SUNBURY PATH
008481 FT	(SR0017 SEG 0690/1113)	LTH AH 001959 BK 000100
008481 FT	INTER-BK	LTH AH 000100 BK 002199
008481 FT	INTER-AHD	SUNBURY PATH
0040/2199	SUNBURY PATH	(SR0017 SEG 0710/0000)
0040/2153	TOAD HOLLOW RD	(SR0017 SEG 0710/0000)
0040/2097	018" DIA CIR PLASTIC	LEN=0065 INSTALLED UNKN
0040/1227	024" DIA CIR PLASTIC	LEN=0040 INSTALLED UNKN
0040/0723	018" DIA CIR PLASTIC	LEN=0030 INSTALLED UNKN
0040/0410	018" DIA CIR PLASTIC	LEN=0035 INSTALLED UNKN
0040/0125	036" DIA CIRC CONCR	LEN=0040 INSTALLED UNKN
006282 FT	2 0 50023 0 00 0070+48	LENGTH(AH 2199 BK 2455)
006282 FT	015" DIA CIRC METAL	LEN=0028 INSTALLED UNKN
0030/2388		

DIR: B TOTAL LEN: 1.977 MI. DIST: 08-9 SR: 1005
 LEFT MUN: LIVERPOOL TOWNSHIP T RIGHT MUN: LIVERPOOL TOWNSHIP T

2 0 50023 0 00 0044+52 003827 FT
 RIDGE RD
 (T519) 0030/0000

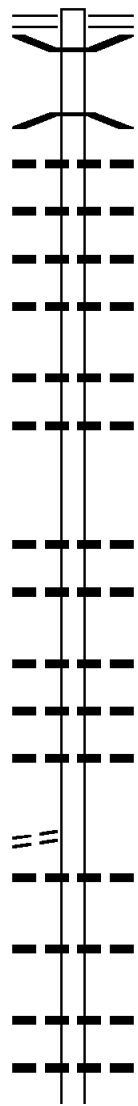
SHEAFFER RD
 (T523) 0010/1083

2 0 50023 0 00 0006+56 000000 FT
 PERRY VALLEY RD
 (SR1010 SEG 0170/1734) 0010/0000

0030/1799	018 " DIA	CIR PLASTIC
0030/1419	LEN=0030	INSTALLED UNKN
0030/1126	018 " DIA	CIR PLASTIC
0030/0962	LEN=0030	INSTALLED UNKN
0030/0759	018 " DIA	CIR PLASTIC
0030/0403	LEN=0030	INSTALLED UNKN
0030/0037	024 " DIA	CIR PLASTIC
0030/0036	LEN=0040	INSTALLED UNKN
003827 FT	RIDGE RD	(T519)
0030/0000	LENGTH(AH 2455 BK 2518)	
0020/2320	018 " DIA	CIR PLASTIC
0020/1998	LEN=0040	INSTALLED UNKN
0020/1544	024 " DIA	CIR PLASTIC
0020/1338	LEN=0040	INSTALLED UNKN
0020/1059	018 " DIA	CIR PLASTIC
0020/0811	LEN=0035	INSTALLED UNKN
0020/0412	018 " DIA	CIR PLASTIC
001309 FT	LEN=0030	INSTALLED UNKN
0020/0000	018 " DIA	CIR PLASTIC
0010/0730	LEN=0040	INSTALLED UNKN
0010/0075	018 " DIA	CIR PLASTIC
000000 FT	LEN=0030	INSTALLED UNKN
0010/0000	018 " DIA	CIR PLASTIC
	018 " DIA	CIR CONC
	LEN=0040	INSTALLED UNKN
	018 " DIA	CIR CONC
	LEN=0040	INSTALLED UNKN
	2 0 50023 0 00 0019+34	WILDCAT CRK.
	STRUCTURE LENGTH 30 FT	
	BMSID 50/1005/0020/0000	
	LENGTH(AH 2518 BK 1309)	
	024 " DIA	CIR CONC
	LEN=0055	INSTALLED UNKN
	024 " DIA	CIR CONC
	LEN=0055	INSTALLED UNKN
	NC RE	D BRIDGE RD
	000000 FT	PERRY VALLEY RD
	(SR1010 SEG 0170/1734)	
	MFC BEGIN = E	
	0010/0000	LENGTH(AH 1309 BK 0000)

DIR: B TOTAL LEN: 2.696 MI. DIST: 08-9 SR: 1004
 LEFT MUN: LIVERPOOL TOWNSHIP T RIGHT MUN: LIVERPOOL TOWNSHIP T

014237 FT



014237 FT	SUNBURY ST
0050/3252	(SR0017 SEG 0740/0000)
0050/2977	BMSFN 50/1004/0050/2955
	2 0 50053 0 01 0139+79
	TR. SUSQ. RIV.
0050/2963	BMSBG 50/1004/0050/2955
0050/2450	013"H 17"W ELLIP METAL
	LEN=0030 INSTALLED UNKN
0050/1920	015"H 21"W ELLIP METAL
	LEN=0029 INSTALLED UNKN
0050/1723	013"H 17"W ELLIP METAL
	LEN=0030 INSTALLED UNKN
0050/1243	018 "DIA CIR PLASTIC
	LEN=0024 INSTALLED UNKN
	060"H 01"W CON BOX CUL
0050/0605	LEN=0038 INSTALLED UNKN
	018 "DIA CIRC METAL
0050/0150	LEN=0031 INSTALLED UNKN
010985 FT	2 0 50053 0 01 0110+26
0050/0000	LENGTH(AH 3252 BK 2621)
	030 "DIA CIRC CONCR
0040/1825	LEN=0054 INSTALLED UNKN
	024 "DIA CIR PLASTIC
0040/1586	LEN=0040 INSTALLED 2007
	018 "DIA CIR PLASTIC
0040/0755	LEN=0054 INSTALLED UNKN
	018 "DIA CIR PLASTIC
0040/0587	LEN=0042 INSTALLED UNKN
	018 "DIA CIRC METAL
0040/0020	LEN=0056 INSTALLED UNKN
008364 FT	
0040/0000	LENGTH(AH 2621 BK 3264)
	018 "DIA CIRC METAL
0030/2989	LEN=0040 INSTALLED UNKN
	024 "DIA CIRC CONCR
0030/2258	LEN=0035 INSTALLED UNKN
	015 "DIA CIR PLASTIC
0030/1431	LEN=0032 INSTALLED UNKN
	024 "DIA CIRC CONCR
0030/1333	LEN=0053 INSTALLED UNKN
	018 "DIA CIR PLASTIC

2 0 50053 0 01 0083+08 008364 FT
 FISHING ROD RD
 (T529) 0040/0000

DIR: B TOTAL LEN: 2.696 MI. DIST: 08-9 SR: 1004
 LEFT MUN: LIVERPOOL TOWNSHIP T RIGHT MUN: LIVERPOOL TOWNSHIP T

2 0 50053 0 00 0050+77 005100 FT
 BARNERS RD
 (T531) 0030/0000

LC FOR GAMBY HILL RD
 (CONN) 0020/1278






GAMBY HILL RD
 (T549) 0020/1020

002244 FT

000000 FT

0030/0990	LEN=0053	INSTALLED UNKN
	018 "DIA	CIR PLASTIC
0030/0443	LEN=0053	INSTALLED UNKN
	018 "DIA	CIRC METAL
0030/0165	LEN=0058	INSTALLED UNKN
005100 FT		
5 0030/0000	LENGTH(AH 3264 BK 2856)	
	018 "DIA	CIRC METAL
0020/2284	LEN=0038	INSTALLED UNKN
	018 "DIA	CIR PLASTIC
0020/1935	LEN=0036	INSTALLED UNKN
0020/1265	018 "DIA	CIR PLASTIC
	LEN=0060	INSTALLED UNKN
0020/1256	018 "DIA	CIRC METAL
	LEN=0057	INSTALLED UNKN
0020/0928	018 "DIA	CIR PLASTIC
	LEN=0030	INSTALLED UNKN
0020/0026	013"H 17"W	ELLIP METAL
002244 FT	LEN=0035	INSTALLED UNKN
2 0 50053 0 00 0022+42		
5 0020/0000	LENGTH(AH 2856 BK 2244)	
	018 "DIA	CIR PLASTIC
0010/1959	LEN=0030	INSTALLED UNKN
0010/1320	021"H 27"W	ELLIP METAL
	LEN=0036	INSTALLED UNKN
	018 "DIA	CIRC METAL
0010/1142	LEN=0031	INSTALLED UNKN
	015 "DIA	CIRC METAL
0010/0628	LEN=0030	INSTALLED UNKN
	FOR SR 0235 AND 1004	
0010/0197	(CONN)	
	058"H 90"W	ELLIP CONC
0010/0160	LEN=0040	INSTALLED UNKN
000000 FT	2 0 50053 0 00 0000+00	
	BUCHER HOLLOW RD	
	(SRO235 SEG 0030/0000)	
	NC BA RNER'S CHURCH RD	
INTER-BK	BUCHER HOLLOW RD	
	(SRO235 SEG 0030/0000)	
	MFC BEGIN = E	
5 0010/0000	LENGTH(AH 2244 BK 0000)	

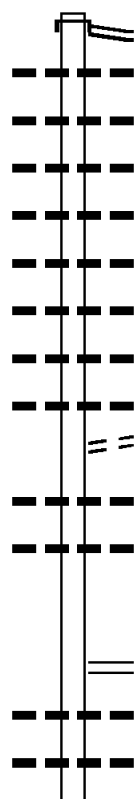
EXTRACT DATE: 12/21/2020 ROADWAY MANAGEMENT SYSTEM PAGE NUMBER: 205
 PRINT DATE: 12/23/2020 SLD COUNTY/SR - ANNUAL PRINT COUNTY: PERRY
 DIR: B TOTAL LEN: .000 MI. DIST: 08-9 SR: 1003
 LEFT MUN: LIVERPOOL TOWNSHIP T RIGHT MUN: LIVERPOOL TOWNSHIP T

000000 FT		000000 FT	
000000 FT		7040/0000	LENGTH(AH 3458 BK 2020)
000000 FT		000000 FT	
000000 FT		7030/0000	LENGTH(AH 2020 BK 2992)
000000 FT		000000 FT	
		7020/0000	LENGTH(AH 2992 BK 2616)
		000000 FT	
		7010/0000	LENGTH(AH 2616 BK 0000)

DIR: B TOTAL LEN: 2.084 MI. DIST: 08-9 SR: 1002
 LEFT MUN: LIVERPOOL TOWNSHIP T RIGHT MUN: LIVERPOOL TOWNSHIP T

011003 FT

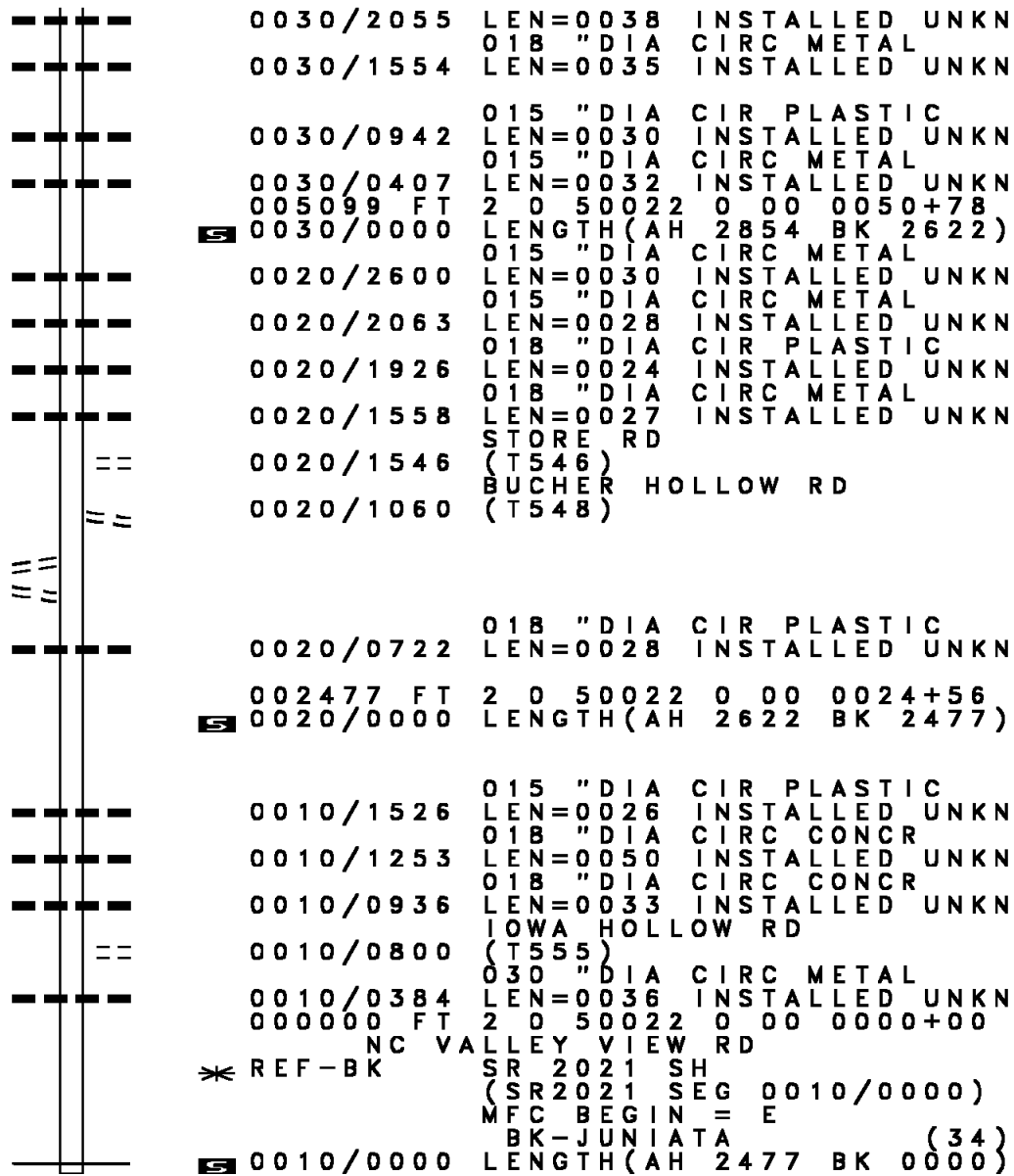
011003 FT
 INTER-AHD



0040/3050	BUCHER HOLLOW RD (SRO235 SEG 0050/0000)
0040/2772	BUCHER HOLLOW RD (SRO235 SEG 0050/0000)
0040/2468	018 " DIA CIRC CONCR LEN=0033 INSTALLED UNKN
0040/2240	024 " DIA CIRC CONCR LEN=0033 INSTALLED UNKN
0040/2150	015 " DIA CIRC CONCR LEN=0033 INSTALLED UNKN
0040/1930	015 " DIA CIRC CONCR LEN=0032 INSTALLED UNKN
0040/1532	015 " DIA CIRC CONCR LEN=0033 INSTALLED UNKN
0040/1427	036 " DIA CIRC CONCR LEN=0100 INSTALLED UNKN
0040/1287	015 " DIA CIRC METAL LEN=0026 INSTALLED UNKN
0040/1284	015 " DIA CIRC CONCR LEN=0033 INSTALLED UNKN
0040/1003	WITMER FARM RD (T537) 015 " DIA CIRC CONCR LEN=0025 INSTALLED UNKN
0040/0614	015 " DIA CIRC CONCR LEN=0030 INSTALLED UNKN
007953 FT	2 0 50022 0 00 0079+06 DAVIDSON RD (SR1005 SEG 0050/1959)
0040/0000	LENGTH(AH 3050 BK 2854) 030 "H 52 "W PIPE ARCH
0030/2794	LEN=0025 INSTALLED UNKN 018 " DIA CIR PLASTIC
0030/2491	LEN=0030 INSTALLED UNKN 018 " DIA CIRC METAL

007953 FT

DIR: B TOTAL LEN: 2.084 MI. DIST: 08-9 SR: 1002
 LEFT MUN: LIVERPOOL TOWNSHIP T RIGHT MUN: LIVERPOOL TOWNSHIP T



005099 FT

BUCHER HOLLOW RD (T548)
 LC FOR BUCHER HOLLOW RD (CONN)
 0020/0857
 0020/0765

002477 FT

000000 FT

0030/2055 LEN=0038 INSTALLED UNKN
 018 "DIA CIRC METAL
 0030/1554 LEN=0035 INSTALLED UNKN
 015 "DIA CIR PLASTIC
 0030/0942 LEN=0030 INSTALLED UNKN
 015 "DIA CIRC METAL
 0030/0407 LEN=0032 INSTALLED UNKN
 005099 FT 2 0 50022 0 00 0050+78
 0030/0000 LENGTH(AH 2854 BK 2622)
 015 "DIA CIRC METAL
 0020/2600 LEN=0030 INSTALLED UNKN
 015 "DIA CIRC METAL
 0020/2063 LEN=0028 INSTALLED UNKN
 018 "DIA CIR PLASTIC
 0020/1926 LEN=0024 INSTALLED UNKN
 018 "DIA CIRC METAL
 0020/1558 LEN=0027 INSTALLED UNKN
 STORE RD
 0020/1546 (T546)
 BUCHER HOLLOW RD
 0020/1060 (T548)
 018 "DIA CIR PLASTIC
 0020/0722 LEN=0028 INSTALLED UNKN
 002477 FT 2 0 50022 0 00 0024+56
 0020/0000 LENGTH(AH 2622 BK 2477)
 015 "DIA CIR PLASTIC
 0010/1526 LEN=0026 INSTALLED UNKN
 018 "DIA CIRC CONCR
 0010/1253 LEN=0050 INSTALLED UNKN
 018 "DIA CIRC CONCR
 0010/0936 LEN=0033 INSTALLED UNKN
 IOWA HOLLOW RD
 0010/0800 (T555)
 030 "DIA CIRC METAL
 0010/0384 LEN=0036 INSTALLED UNKN
 000000 FT 2 0 50022 0 00 0000+00
 NC VA ALLEY VIEW RD
 * REF-BK SR 2021 SH (SR2021 SEG 0010/0000)
 MFC BEGIN = E
 BK-JUNIATA (34)
 0010/0000 LENGTH(AH 2477 BK 0000)

EXTRACT DATE: 12/21/2020 ROADWAY MANAGEMENT SYSTEM PAGE NUMBER: 202
PRINT DATE: 12/23/2020 SLD COUNTY/SR - ANNUAL PRINT COUNTY: PERRY
DIR: B TOTAL LEN: 1.385 MI. DIST: 08-9 SR: 1001
LEFT MUN: GREENWOOD TOWNSHIP T RIGHT MUN: GREENWOOD TOWNSHIP T

007314 FT



007314 FT AH-JUNIATA
REF-AHD RICHFIELD RD

(34)

EXTRACT DATE: 12/21/2020
PRINT DATE: 12/23/2020

ROADWAY MANAGEMENT SYSTEM
SLD COUNTY/SR - ANNUAL PRINT

PAGE NUMBER: 201
COUNTY: PERRY

DIR: B TOTAL LEN: 1.385 MI.
LEFT MUN: GREENWOOD TOWNSHIP T

DIST: 08-9 SR: 1001
RIGHT MUN: GREENWOOD TOWNSHIP T

Stationing	Description	Material	Length
005456 FT	0030/1858	(SR2019 SEG 0010/0000)	
	0030/1048	015 " DIA CIRC CONCR LEN=0043 INSTALLED UNKN	
	0030/0629	018 " DIA CIRC CONCR LEN=0004 INSTALLED 2002	
	0030/0239	036 " DIA CIRC METAL LEN=0116 INSTALLED UNKN	
	0030/0014	015 " DIA CIRC CONCR LEN=0046 INSTALLED UNKN	
	005456 FT	2 0 50021 0 00 0054+60 GREENWOOD DR (T555)	
	0030/0000	LENGTH(AH 1858 BK 2675)	
	0020/2265	015 " DIA CIRC CONCR LEN=0037 INSTALLED UNKN	
	0020/1880	015 " DIA CIRC CONCR LEN=0037 INSTALLED UNKN	
	0020/1610	054 " DIA CIRC CONCR LEN=0081 INSTALLED UNKN	
	0020/1568	NEKODA RD (TWP)	
	0020/1021	015 " DIA CIRC CONCR LEN=0033 INSTALLED UNKN	
	0020/0273	024 " DIA CIR PLASTIC LEN=0040 INSTALLED UNKN	
	002781 FT	CHURCH RD (T549)	
	0020/0000	LENGTH(AH 2675 BK 2781)	
	0010/2027	018 " DIA CIRC CONCR LEN=0033 INSTALLED UNKN	
	0010/1658	018 " DIA CIRC CONCR LEN=0040 INSTALLED UNKN	
	0010/1308	018 " DIA CIR PLASTIC LEN=0035 INSTALLED 2002	
	0010/0559	BMS EN 50/1001/0010/0538 0 0 00000 0 00 0000+00 TR COCOLAM	
	0010/0538	BMSBG 50/1001/0010/0538 024 " DIA CIR PLASTIC	
	0010/0163	LEN=0030 INSTALLED 1998	
	000000 FT	2 0 50021 0 00 0000+00 NC SEVEN STARS RD SUNBURY ST (SR0017 SEG 0620/0000)	
	0010/0000	MFC BEGIN = D LENGTH(AH 2781 BK 0000)	

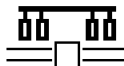
2 0 50021 0 00 0027+76 002781 FT
PHOUTZ VALLEY RD
(T475) 0020/0000

000000 FT

EXTRACT DATE: 12/21/2020 ROADWAY MANAGEMENT SYSTEM PAGE NUMBER: 200
PRINT DATE: 12/23/2020 SLD COUNTY/SR - ANNUAL PRINT COUNTY: PERRY

DIR: B TOTAL LEN: 33.404 MI. DIST: 08-9 SR: 850
LEFT MUN: MARYSVILLE B RIGHT MUN: MARYSVILLE B

176373 FT



176373 FT STATE RD
0730/2990 (SR0011 SEG 0040/1435)

DIR: B TOTAL LEN: 33.404 MI. DIST: 08-9 SR: 850
 LEFT MUN: MARYSVILLE B RIGHT MUN: MARYSVILLE B

MAPLE ST
(BORO)

0730/2679

CHERRY ST
(BORO)

0730/1658

173383 FT

---	---	0730/2942	018 " DIA	CIRC	CONCR	
			LEN=0022	INSTALLED	UNKN	
---	---	0730/2709	018 " DIA	CIRC	CONCR	
			LEN=0020	INSTALLED	UNKN	
==	==	0730/2630	VALLEY ST ET			
			(BORO)			
---	---	0730/2566	LINCOLN ST			
			(BORO)			
---	---	0730/2547	018 " DIA	CIRC	CONCR	
			LEN=0020	INSTALLED	UNKN	
---	---	0730/2415	BITTING AV			
			(BORO)			
---	---	0730/2400	018 " DIA	CIRC	CONCR	
			LEN=0020	INSTALLED	UNKN	
---	---	0730/2271	018 " DIA	CIRC	CONCR	
			LEN=0020	INSTALLED	UNKN	
---	---	0730/2120	018 " DIA	CIRC	CONCR	
			LEN=0020	INSTALLED	UNKN	
---	---	0730/2054	ADAMS AV			
			(BORO)			
---	---	0730/1974	018 " DIA	CIRC	CONCR	
			LEN=0020	INSTALLED	UNKN	
---	---	0730/1849	BROAD ST			
			(BORO)			
---	---	0730/1816	018 " DIA	CIRC	CONCR	
			LEN=0020	INSTALLED	UNKN	
---	---	0730/1692	018 " DIA	CIRC	CONCR	
			LEN=0020	INSTALLED	UNKN	
==	==	0730/1560	018 " DIA	CIRC	CONCR	
			LEN=0020	INSTALLED	UNKN	
---	---	0730/1381	018 " DIA	CIRC	CONCR	
			LEN=0020	INSTALLED	UNKN	
---	---	0730/1185	018 " DIA	CIRC	CONCR	
			LEN=0020	INSTALLED	UNKN	
---	---	0730/0846	018 " DIA	CIRC	CONCR	
			LEN=0020	INSTALLED	UNKN	
---	---	0730/0410	OVERCREST RD			
			(BORO)			
==	==	0730/0000	2 0 50003 0 04 0973+07			
			LEONARD ST			
			(BORO)			
---	---	0720/0738	LENGTH(AH 2990 BK 1342)			
			GREENBRIAR DR			
			(BORO)			
			PHARR ST			

DIR: B TOTAL LEN: 33.404 MI. DIST: 08-9 SR: 850
 LEFT MUN: MARYSVILLE B RIGHT MUN: MARYSVILLE B

ROAD NAME	SECTION ID	LENGTH (FT)	START POINT	END POINT	DESCRIPTION
VFW RD (PRDR)	0720/0017	172041	0720/0017	0720/0336	(BORO)
			172041 FT	2 0 50003 0 04 0960+53	NC VA LLEY ST
					MFC BEGIN = C
					MARYSVILLE
					RYE TOWNSHIP T
SUNFOREST DR (TWP)	0710/1004		0710/1004	0720/0000	LENGTH(AH 1342 BK 1186)
				0710/0973	018 "DIA CIRC CONCR
					LEN=0038 INSTALLED UNKN
				0710/0557	030 "DIA CIRC CONCR
					LEN=0048 INSTALLED UNKN
		170855	170855 FT	1 1 06570 0 00 0027+69	
				0710/0000	LENGTH(AH 1186 BK 2460)
					042 "DIA CIRC CONCR
				0700/2425	LEN=0100 INSTALLED UNKN
					018 "DIA CIRC CONCR
				0700/1941	LEN=0042 INSTALLED UNKN
					018 "DIA CIRC CONCR
				0700/1614	LEN=0038 INSTALLED UNKN
					CEMETERY RD
				0700/1062	(T571)
MOUNTAINDALE DR (T580)	0700/1045		0700/1045	0700/0993	018 "DIA CIRC CONCR
					LEN=0048 INSTALLED UNKN
				0700/0659	015 "DIA CIRC CONCR
					LEN=0036 INSTALLED UNKN
OUR LN (PRDR)	0700/0640		0700/0640	0700/0283	CEMETERY RD
					(T571)
				0700/0232	018 "DIA CIRC CONCR
		168395	168395 FT		LEN=0045 INSTALLED UNKN
					1 1 06570 0 00 0000+00
					HOLLY RD
					(T412)
				0700/0000	LENGTH(AH 2460 BK 2731)
					018 "DIA CIRC CONCR
				0690/2731	LEN=0068 INSTALLED UNKN
					040 "DIA CIRC CONCR
				0690/2399	LEN=0095 INSTALLED UNKN
					018 "DIA CIRC CONCR
				0690/1957	LEN=0070 INSTALLED UNKN
					018 "DIA CIRC CONCR
				0690/1618	LEN=0060 INSTALLED UNKN
FLOWERS LN					

DIR: B TOTAL LEN: 33.404 MI. DIST: 08-9 SR: 850
 LEFT MUN: RYE TOWNSHIP T RIGHT MUN: RYE TOWNSHIP T

Stationing	Notes	Material	Length	Installation	Remarks
0690/1392	==				
0690/1383	---	018 " DIA	LEN=0036	CIRC CONC	UNKN
0690/0928	---	018 " DIA	LEN=0056	CIRC CONC	UNKN
0690/0674	---	018 " DIA	LEN=0001	CIRC CONC	UNKN
0690/0333	---	036 " DIA	LEN=0070	CIRC CONC	UNKN
0690/0054	---	018 " DIA	LEN=0030	CIRC CONC	UNKN
165664 FT		2 0 50003 0 03	0930+74		
		HEISLEY RD (T516)			
0690/0000	==	5	LENGTH(AH 2731 BK 1092)		
0680/0945	---	036 " DIA	LEN=0100	CIRC CONC	UNKN
0680/0648	==				
0680/0330	==				
164572 FT		2 0 50003 0 03	0922+78		
		ORCHARD DR (TWP)			
0680/0000	==	5	LENGTH(AH 1092 BK 3482)		
0670/3276	---	018 " DIA	LEN=0038	CIRC CONC	UNKN
0670/3055	---	018 " DIA	LEN=0034	CIRC CONC	UNKN
0670/2821	---	018 " DIA	LEN=0048	CIRC CONC	UNKN
0670/2680	---	048 " DIA	LEN=0052	CIRC CONC	UNKN
0670/2598	---	018 " DIA	LEN=0034	CIRC CONC	UNKN
0670/2408	---	018 " DIA	LEN=0030	CIRC CONC	UNKN
0670/2017	---	018 " DIA	LEN=0001	CIRC CONC	UNKN
0670/1667	---	018 " DIA	LEN=0056	CIRC CONC	UNKN
0670/1620	==				
0670/1345	---	018 " DIA	LEN=0063	CIRC CONC	UNKN
0670/1175	---	048 " DIA	LEN=0070	CIRC CONC	UNKN
0670/0633	---	018 " DIA	LEN=0070	CIRC CONC	UNKN
		018 " DIA		CIRC CONC	

BRUBECK CR
 (T518)
 RICHWINE LN
 (T516)

BELLVIEW RD
 (T306)

DIR: B TOTAL LEN: 33.404 MI. DIST: 08-9 SR: 850
 LEFT MUN: RYE TOWNSHIP T RIGHT MUN: RYE TOWNSHIP T

SPRUCE RD
(T302)

0670/0242
161090 FT

0670/0562 LEN=0036 INSTALLED UNKN
 ==
 161090 FT 2 0 50003 0 03 0887+96
 0670/0000 LENGTH(AH 3482 BK 2510)
 048 "DIA CIRC CONCR

REED DR
(TWP)

0660/1904

0660/2463 LEN=0100 INSTALLED UNKN

==
 0660/1860 AUSTEL DR
 (TWP)
 048 "DIA CIRC CONCR
 0660/1511 LEN=0066 INSTALLED UNKN
 036 "DIA CIRC CONCR
 0660/1390 LEN=0065 INSTALLED UNKN
 018 "DIA CIRC CONCR
 0660/0968 LEN=0040 INSTALLED UNKN
 018 "DIA CIRC CONCR
 0660/0764 LEN=0040 INSTALLED UNKN
 018 "DIA CIRC CONCR
 0660/0738 LEN=0036 INSTALLED UNKN

158580 FT

BRESSLER LN
(PRDR)

0650/2533

0660/0015 018 "DIA CIRC CONCR
 LEN=0042 INSTALLED UNKN
 158580 FT 2 0 50003 0 03 0862+86
 0660/0000 LENGTH(AH 2510 BK 2894)

==
 0650/2499 048 "DIA CIRC CONCR
 LEN=0054 INSTALLED UNKN
 018 "DIA CIRC CONCR
 0650/2354 LEN=0038 INSTALLED UNKN
 018 "DIA CIRC CONCR
 0650/2124 LEN=0036 INSTALLED UNKN
 048 "DIA CIRC CONCR
 0650/1663 LEN=0094 INSTALLED UNKN

FLEISHER RD
(T515)

0650/0525

0650/0546 018 "DIA CIRC CONCR
 LEN=0052 INSTALLED UNKN

155686 FT

==
 0650/0147 BMS EN 50/0850/0650/0092
 2 0 50003 0 03 0834+84
 FISHING CRK.
 0650/0092 BMSBG 50/0850/0650/0092
 155686 FT 2 0 50003 0 03 0833+92
 OLD MILL RD
 (T574)
 0650/0000 LENGTH(AH 2894 BK 0881)

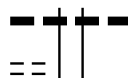
DIR: B TOTAL LEN: 33.404 MI. DIST: 08-9 SR: 850
 LEFT MUN: RYE TOWNSHIP T RIGHT MUN: RYE TOWNSHIP T

Stationing	Segment	Material	Status
154805 FT	0640/0366	018 " DIA CIRC CONCR	LEN=0074 INSTALLED UNKN
	0640/0103	018 " DIA CIRC CONCR	LEN=0080 INSTALLED UNKN
	154805 FT	2 0 50003 0 03 0825+01	NEW VALLEY RD (T307)
	0640/0000	LENGTH(AH 0881 BK 0649)	018 " DIA CIRC CONCR
	0630/0605	LEN=0062 INSTALLED UNKN	018 " DIA CIRC CONCR
154156 FT	0630/0194	LEN=0044 INSTALLED UNKN	2 0 50003 0 03 0818+52
	154156 FT	SITES CR (T312)	LENGTH(AH 0649 BK 2749)
	0630/0000	036 " DIA CIRC CONCR	LEN=0050 INSTALLED UNKN
	0620/2700	036 " DIA CIRC CONCR	LEN=0060 INSTALLED UNKN
	0620/2350	LAMBS GAP RD (T514)	024 " DIA CIRC CONCR
	0620/2290	LEN=0070 INSTALLED UNKN	SITES CR (TWP)
	0620/1958	0620/1930	BMS EN 50/0850/0620/1870
	0620/1926	2 0 50003 0 03 0809+73	FISHING CK.
COVE HILL RD (T505)	0620/1529	0620/1870	BMSBG 50/0850/0620/1870
WHISPERING PINES DR (PRDR)	0620/1259	0620/1376	018 " DIA CIRC CONCR
	0620/1080	LEN=0064 INSTALLED UNKN	018 " DIA CIRC CONCR
	0620/0658	LEN=0050 INSTALLED UNKN	018 " DIA CIRC CONCR
151407 FT	0620/0111	LEN=0050 INSTALLED UNKN	2 0 50003 0 03 0791+03
	151407 FT	LENGTH(AH 2749 BK 2703)	042 " DIA CIRC CONCR
	0620/0000	LEN=0060 INSTALLED UNKN	
OAK GROVE RD (T520)	0610/1394		024 " DIA CIRC CONCR

DIR: B TOTAL LEN: 33.404 MI. DIST: 08-9 SR: 850
 LEFT MUN: RYE TOWNSHIP T RIGHT MUN: RYE TOWNSHIP T

OAK GROVE RD
(T520)

0610/0818
148704 FT



0610/0929 LEN=0050 INSTALLED UNKN

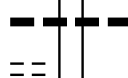
148704 FT 2 0 50003 0 02 0763+87
 TR.FISHING C
 STRUCTURE LENGTH 18 FT
 BMSID 50/0850/0610/0000
 LENGTH(AH 2703 BK 3389)



0610/0000

RATTLING ROCK RD
(T461)

0600/2296



0600/2502 024 "DIA CIRC CONCR
 LEN=0044 INSTALLED UNKN



0600/1918 024 "DIA CIRC CONCR
 LEN=0032 INSTALLED UNKN



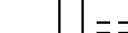
0600/1239 018 "DIA CIRC CONCR
 LEN=0040 INSTALLED UNKN



0600/0654 018 "DIA CIRC CONCR
 LEN=0040 INSTALLED UNKN

145315 FT

145315 FT 2 0 50003 0 02 0729+98
 IDLE RD
 (T506)



0600/0000 LENGTH(AH 3389 BK 2786)



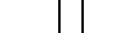
0590/2758 018 "DIA CIRC CONCR
 LEN=0042 INSTALLED UNKN



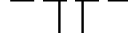
0590/2301 013"H 22"W ELLIP METAL
 LEN=0036 INSTALLED UNKN



0590/1592 013"H 22"W ELLIP METAL
 LEN=0050 INSTALLED UNKN



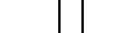
0590/1308 054 "DIA CIRC CONCR
 LEN=0060 INSTALLED UNKN



0590/0882 018 "DIA CIRC CONCR
 LEN=0046 INSTALLED UNKN

STRINE LN
(T465)

0590/0880



0590/0027 018 "DIA CIRC CONCR
 LEN=0054 INSTALLED UNKN

142529 FT

142529 FT 2 0 50003 0 02 0702+12
 KEMRER DR
 (TWP)



0590/0000 LENGTH(AH 2786 BK 2138)



0580/1665 018 "DIA CIRC CONCR
 LEN=0044 INSTALLED UNKN

PIERCE RD
(T521)

0580/1460



072 "DIA CIRC CONCR

DIR: B TOTAL LEN: 33.404 MI. DIST: 08-9 SR: 850
 LEFT MUN: RYE TOWNSHIP T RIGHT MUN: RYE TOWNSHIP T

2 0 50003 0 02 0680+74 140391 FT
 PIERCE RD
 (T521) 0580/0000

2 0 50003 0 02 0653+60 137677 FT
 COVE RD
 (T460) 0570/0000

135849 FT

133521 FT

0580/0874	LEN=0055	INSTALLED	UNKN
140391 FT			
0580/0000	LENGTH(AH 2138 BK 2714)		
	018 "DIA CIRC CONCR		
0570/2578	LEN=0050	INSTALLED	UNKN
	018 "DIA CIRC CONCR		
0570/2368	LEN=0050	INSTALLED	UNKN
	013 "H 22 "W ELLIP METAL		
0570/1184	LEN=0050	INSTALLED	UNKN
	013 "H 22 "W ELLIP METAL		
0570/0782	LEN=0050	INSTALLED	UNKN
	024 "DIA CIRC CONCR		
0570/0323	LEN=0050	INSTALLED	UNKN
	042 "DIA CIRC CONCR		
0570/0154	LEN=0080	INSTALLED	UNKN
137677 FT			
0570/0000	LENGTH(AH 2714 BK 1828)		
	018 "DIA CIRC CONCR		
0560/1786	LEN=0050	INSTALLED	UNKN
	018 "DIA CIRC CONCR		
0560/0494	LEN=0050	INSTALLED	UNKN
135849 FT			
0560/0000	LENGTH(AH 1828 BK 2328)		
	072 "DIA CIRC CONCR		
0550/1748	LEN=0050	INSTALLED	UNKN
	018 "DIA CIRC CONCR		
0550/1471	LEN=0050	INSTALLED	UNKN
	036 "DIA CIRC CONCR		
0550/1138	LEN=0080	INSTALLED	UNKN
	018 "DIA CIRC CONCR		
0550/0518	LEN=0050	INSTALLED	UNKN
	018 "DIA CIRC CONCR		
0550/0125	LEN=0060	INSTALLED	UNKN
133521 FT			
0550/0000	LENGTH(AH 2328 BK 2469)		
	2 0 50003 0 02 0612+04		
	018 "DIA CIRC CONCR		
0540/2233	LEN=0060	INSTALLED	UNKN
	018 "DIA CIRC CONCR		
0540/1550	LEN=0040	INSTALLED	UNKN
	018 "DIA CIRC CONCR		

DIR: B TOTAL LEN: 33.404 MI. DIST: 08-9 SR: 850
 LEFT MUN: RYE TOWNSHIP T RIGHT MUN: RYE TOWNSHIP T

	0540/1040	LEN=0080	INSTALLED	UNKN
		MILLERS GAP RD		
	0540/0525	(T458)		
131052 FT	131052 FT	2 0 50003	0 02	0587+35
	0540/0000	LENGTH(AH	2469	BK 3255)
		036 "DIA	CIRC	CONCR
	0530/3045	LEN=0080	INSTALLED	UNKN
		018 "DIA	CIRC	CONCR
	0530/2821	LEN=0050	INSTALLED	UNKN
		018 "DIA	CIRC	CONCR
	0530/2520	LEN=0080	INSTALLED	UNKN
		018 "DIA	CIRC	CONCR
	0530/1345	LEN=0060	INSTALLED	UNKN
		018 "DIA	CIRC	CONCR
	0530/0811	LEN=0040	INSTALLED	UNKN
		048 "DIA	CIRC	CONCR
	0530/0419	LEN=0080	INSTALLED	UNKN
		048 "DIA	CIRC	CONCR
	0530/0247	LEN=0056	INSTALLED	UNKN
127797 FT	127797 FT	2 0 50003	0 02	0554+80
	0530/0000	LENGTH(AH	3255	BK 1566)
		018 "DIA	CIRC	CONCR
	0520/1495	LEN=0048	INSTALLED	UNKN
		018 "DIA	CIRC	CONCR
	0520/1273	LEN=0048	INSTALLED	UNKN
		018 "DIA	CIRC	CONCR
	0520/1107	LEN=0040	INSTALLED	UNKN
		018 "DIA	CIRC	CONCR
	0520/0830	LEN=0046	INSTALLED	UNKN
		018 "DIA	CIRC	CONCR
	0520/0245	LEN=0046	INSTALLED	UNKN
126231 FT	126231 FT	2 0 50003	0 01	0531+22
		GRIERS POINT RD		
	0520/0000	LENGTH(AH	1566	BK 2052)
		036 "DIA	CIRC	CONCR
	0510/1884	LEN=0048	INSTALLED	UNKN
		018 "DIA	CIRC	CONCR
	0510/1543	LEN=0048	INSTALLED	UNKN
		018 "DIA	CIRC	CONCR
	0510/1087	LEN=0050	INSTALLED	UNKN
		048 "DIA	CIRC	CONCR
	0510/0849	LEN=0046	INSTALLED	UNKN
		018 "DIA	CIRC	CONCR
	0510/0480	LEN=0060	INSTALLED	UNKN
124179 FT	124179 FT	2 0 50003	0 01	0510+99
		GRIERS POINT RD		
		(T341)		

DIR: B TOTAL LEN: 33.404 MI. DIST: 08-9 SR: 850
 LEFT MUN: RYE TOWNSHIP T RIGHT MUN: RYE TOWNSHIP T

PINE HILL RD
 (T305)

0500/1708

121727 FT

118754 FT

5	0510/0000	LENGTH(AH 2052 BK 2452)
	018 "DIA	CIRC CONCR
	0500/2174	LEN=0036 INSTALLED UNKN
	018 "DIA	CIRC CONCR
	0500/1828	LEN=0068 INSTALLED UNKN
		MOUNTAIN RD
	0500/1717	(T300)
	0500/1437	024 "DIA CIRC CONCR LEN=0050 INSTALLED UNKN
	0500/1229	018 "DIA CIRC CONCR LEN=0048 INSTALLED UNKN
	0500/1070	024 "DIA CIRC CONCR LEN=0050 INSTALLED UNKN
	0500/0923	BMSSEN 50/0850/0500/0889 2 0 50003 0 01 0495+36
	0500/0889	TR. FISHING C BMSBG 50/0850/0500/0889
	0500/0700	018 "DIA CIRC CONCR LEN=0048 INSTALLED UNKN
	0500/0058	042 "DIA CIRC CONCR LEN=0060 INSTALLED UNKN
	121727 FT	2 0 50003 0 01 0486+47
		RYE TOWNSHIP
		CARROLL T
5	0500/0000	LENGTH(AH 2452 BK 2973)
	0490/2741	024 "DIA CIRC CONCR LEN=0062 INSTALLED UNKN
	0490/2355	018 "DIA CIRC CONCR LEN=0052 INSTALLED UNKN
	0490/2033	018 "DIA CIRC CONCR LEN=0040 INSTALLED UNKN
	0490/1853	018 "DIA CIRC CONCR LEN=0048 INSTALLED UNKN
	0490/1648	036 "DIA CIRC CONCR LEN=0042 INSTALLED UNKN
	0490/0753	036 "DIA CIRC CONCR LEN=0052 INSTALLED UNKN
	0490/0156	018 "DIA CIRC CONCR LEN=0054 INSTALLED UNKN
	118754 FT	2 0 50003 0 01 0456+78
5	0490/0000	LENGTH(AH 2973 BK 2972)
	0480/2852	018 "DIA CIRC CONCR LEN=0045 INSTALLED UNKN
	0480/2660	030 "DIA CIRC CONCR LEN=0050 INSTALLED UNKN

DIR: B TOTAL LEN: 33.404 MI. DIST: 08-9 SR: 850
 LEFT MUN: CARROLL T RIGHT MUN: CARROLL T

Stationing	Notes	Stationing	Notes
		0480/1712	030 " DIA CIRC CONCR LEN=0054 INSTALLED UNKN
		0480/1460	BMS EN 50/0850/0480/1415 2 0 50003 0 01 0441+39 FISHING RUN
		0480/1420	BMSBG 50/0850/0480/1415 018 " DIA CIRC CONCR
		0480/1133	LEN=0052 INSTALLED UNKN
		0480/0940	BMS EN 50/0850/0480/0883 2 0 50003 0 01 0436+26 TR. FISHING C
		0480/0905	BMSBG 50/0850/0480/0883
		0480/0258	REAGLE RD (T418)
2 0 50003 0 01 0427+43	115782 FT	0480/0003	036 " DIA CIRC CONCR LEN=0043 INSTALLED UNKN 115782 FT
REAGLE RD (T418)	0480/0000	0480/0000	LENGTH(AH 2972 BK 2612)
		0470/1986	024 " DIA CIRC CONCR LEN=0098 INSTALLED UNKN
MOUNTAINVIEW RD (TBK) (TWP)	0470/1947	0470/1554	RICHWINE RD (T305)
		0470/1483	T. FISHING CK STRUCTURE LENGTH 10 FT BMSID 50/0850/0470/1483
		0470/0945	018 " DIA CIRC CONCR LEN=0060 INSTALLED UNKN
		0470/0489	VALLEY RANCH RD (T300)
		0470/0079	024 " DIA CIRC CONCR LEN=0150 INSTALLED UNKN
113170 FT		0470/0000	2 0 50003 0 01 0401+26 LENGTH(AH 2612 BK 3012)
		0460/2736	024 " DIA CIRC CONCR LEN=0150 INSTALLED UNKN
		0460/0822	018 " DIA CIRC CONCR LEN=0076 INSTALLED UNKN
110158 FT		110158 FT	2 0 50003 0 01 0371+14

DIR: B TOTAL LEN: 33.404 MI. DIST: 08-9 SR: 850
 LEFT MUN: CARROLL T RIGHT MUN: CARROLL T

TOWNSHIP 0326 RT
 (T326)

0450/1062

SNYDER HILL RD
 (T323)

0450/0335

107655 FT

SPRING RD
 (SR0034 SEG 0120/0000)

0430/3341

107655 FT

0460/0000	LENGTH(AH 3012 BK 2503)
0450/2503	018 " DIA CIRC CONCR LEN=0040 INSTALLED UNKN
0450/1694	024 " DIA CIRC CONCR LEN=0080 INSTALLED UNKN
0450/1096	018 " DIA CIRC CONCR LEN=0050 INSTALLED UNKN
0450/0996	048 " DIA CIRC CONCR LEN=0152 INSTALLED UNKN
0450/0411	018 " DIA CIRC CONCR LEN=0032 INSTALLED UNKN
0450/0040	018 " DIA CIRC CONCR LEN=0044 INSTALLED UNKN
107655 FT	2 0 50003 0 01 0346+11 SPRING RD (SR0034 SEG 0060/0000) NC VA LLEY RD (TBK 3016) PISGAH STATE (T318) INTER-BK SPRING RD (SR0034 SEG 0060/0000) MFC BEGIN = D
0450/0000	LTH AH 002503 BK 001393
107655 FT	
7440/0000	LTH AH 001393 BK 003341
INTER-AHD	SPRING RD
0430/3341	(SR0034 SEG 0120/0000) DROMGOLD RD (T401)
0430/3182	
0430/3148	BMS EN 50/0850/0430/3134 1 0 00457 0 00 0347+64 TR. SHERMANS
0430/3134	BMS BG 50/0850/0430/3134
0430/2846	018 " DIA CIRC CONCR LEN=0036 INSTALLED UNKN
0430/2692	018 " DIA CIRC CONCR LEN=0032 INSTALLED UNKN
0430/2530	015 " DIA CIR PLASTIC LEN=0162 INSTALLED UNKN
0430/2252	024 " DIA CIRC METAL LEN=0054 INSTALLED UNKN
0430/1765	018 " DIA CIRC CONCR LEN=0032 INSTALLED UNKN
0430/1278	012 "H 18 "W ELLIP METAL LEN=0034 INSTALLED UNKN

DIR: B TOTAL LEN: 33.404 MI. DIST: 08-9 SR: 850
 LEFT MUN: CARROLL T RIGHT MUN: CARROLL T

104314 FT

101773 FT

MILL RD
(T396)

0410/2990

0430/0910	015"H 20"W ELLIP METAL
	LEN=0040 INSTALLED UNKN
0430/0790	024" DIA CIRC METAL
	LEN=0040 INSTALLED UNKN
0430/0224	012"H 18"W ELLIP METAL
	LEN=0036 INSTALLED UNKN
0430/0080	024" DIA CIRC METAL
	LEN=0070 INSTALLED UNKN
104314 FT	1 0 00457 0 00 0316+23
0430/0000	LENGTH(AH 3341 BK 2541)
0420/1557	018" DIA CIRC METAL
	LEN=0052 INSTALLED UNKN
0420/0914	018" DIA CIRC METAL
	LEN=0040 INSTALLED UNKN
0420/0777	013"H 18"W ELLIP METAL
	LEN=0040 INSTALLED UNKN
0420/0565	015" DIA CIRC CONCR
	LEN=0033 INSTALLED UNKN
0420/0028	BMSSEN 50/0850/0420/0000
101773 FT	1 0 00457 0 00 0289+56
	PERRY FUR. RN
0420/0000	BMSBG 50/0850/0420/0000
	LENGTH(AH 2541 BK 3226)
	CARROLL
0410/3209	SPRING T
	000"H 00"W **UNKNOWN**
0410/3112	LEN=0052 INSTALLED UNKN
0410/2964	018"H 24"W ELLIP METAL
	LEN=0072 INSTALLED UNKN
0410/2587	018" DIA CIRC METAL
	LEN=0034 INSTALLED UNKN
0410/2548	018" DIA CIRC CONCR
	LEN=0036 INSTALLED UNKN
0410/2382	015" DIA CIRC METAL
	LEN=0036 INSTALLED UNKN
0410/2342	018" DIA CIRC CONCR
	LEN=0036 INSTALLED UNKN
0410/2131	015" DIA CIRC METAL
	LEN=0030 INSTALLED UNKN
0410/2094	014"H 23"W ELLIP CONC
	LEN=0032 INSTALLED UNKN
0410/1836	018" DIA CIRC METAL
	LEN=0035 INSTALLED UNKN
0410/1796	014"H 23"W ELLIP CONC
	LEN=0036 INSTALLED UNKN

DIR: B TOTAL LEN: 33.404 MI. DIST: 08-9 SR: 850
 LEFT MUN: SPRING T RIGHT MUN: SPRING T

---	---	0410/1400	015 " DIA LEN=0036	CIRC METAL INSTALLED UNKN
---	---	0410/1360	018 " DIA LEN=0036	CIRC CONCR INSTALLED UNKN
---	---	0410/0082	018 " DIA LEN=0042	CIRC METAL INSTALLED UNKN
---	---	0410/0048	018 " DIA LEN=0040	CIRC CONCR INSTALLED UNKN
---	---	0410/0024	018 " DIA LEN=0044	CIRC METAL INSTALLED UNKN
	098547 FT	098547 FT	1 0 00457	0 00 0257+10 WARM SPRINGS RD (T337)
	==	0410/0000	LENGTH(AH 3226 BK 2339)	
---	---	0400/2282	018 " DIA LEN=0040	CIRC CONCR INSTALLED UNKN
---	---	0400/2264	018 " DIA LEN=0040	CIRC METAL INSTALLED UNKN
---	---	0400/1726	018 " DIA LEN=0032	CIRC CONCR INSTALLED UNKN
---	---	0400/1708	015 " DIA LEN=0030	CIRC METAL INSTALLED UNKN
---	---	0400/1379	014 " H 23 "	W ELLIP CONC INSTALLED UNKN
---	---	0400/1368	018 " DIA LEN=0032	CIRC METAL INSTALLED UNKN
---	---	0400/0377	036 " DIA LEN=0043	CIRC CONCR INSTALLED UNKN
	1 0 00457 0 00 0233+39 096208 FT PIKE RD (T367)	0400/0000	==	0400/0000 LENGTH(AH 2339 BK 2284)
---	---	0390/1910	018 " DIA LEN=0040	CIRC CONCR INSTALLED UNKN
---	---	0390/1900	015 " DIA LEN=0040	CIRC METAL INSTALLED UNKN
---	---	0390/1706	015 " DIA LEN=0035	CIRC METAL INSTALLED UNKN
	HENRY RD (T386)	0390/1660	==	
---	---	0390/1621	036 " DIA LEN=0041	CIRC CONCR INSTALLED UNKN
---	---	0390/1430	015 " DIA LEN=0056	CIRC CONCR INSTALLED UNKN
				015 " DIA CIRC CONCR

DIR: B TOTAL LEN: 33.404 MI. DIST: 08-9 SR: 850
 LEFT MUN: SPRING T RIGHT MUN: SPRING T

093924 FT

0390/0773	LEN=0042	INSTALLED	UNKN
093924 FT	1 0 00457 0 00 0210+55		
0390/0000	LENGTH(AH 2284 BK 2750)		
	024 " DIA	CIRC	CONCR
0380/2722	LEN=0032	INSTALLED	UNKN
	024 " DIA	CIRC	CONCR
0380/2076	LEN=0066	INSTALLED	UNKN
	018 " DIA	CIRC	METAL
0380/1308	LEN=0028	INSTALLED	UNKN
	018 " DIA	CIRC	CONCR
0380/1279	LEN=0032	INSTALLED	UNKN
	018 " DIA	CIR	PLASTIC
0380/1091	LEN=0040	INSTALLED	2005
	COMP RD		
0380/1064	(T388)		

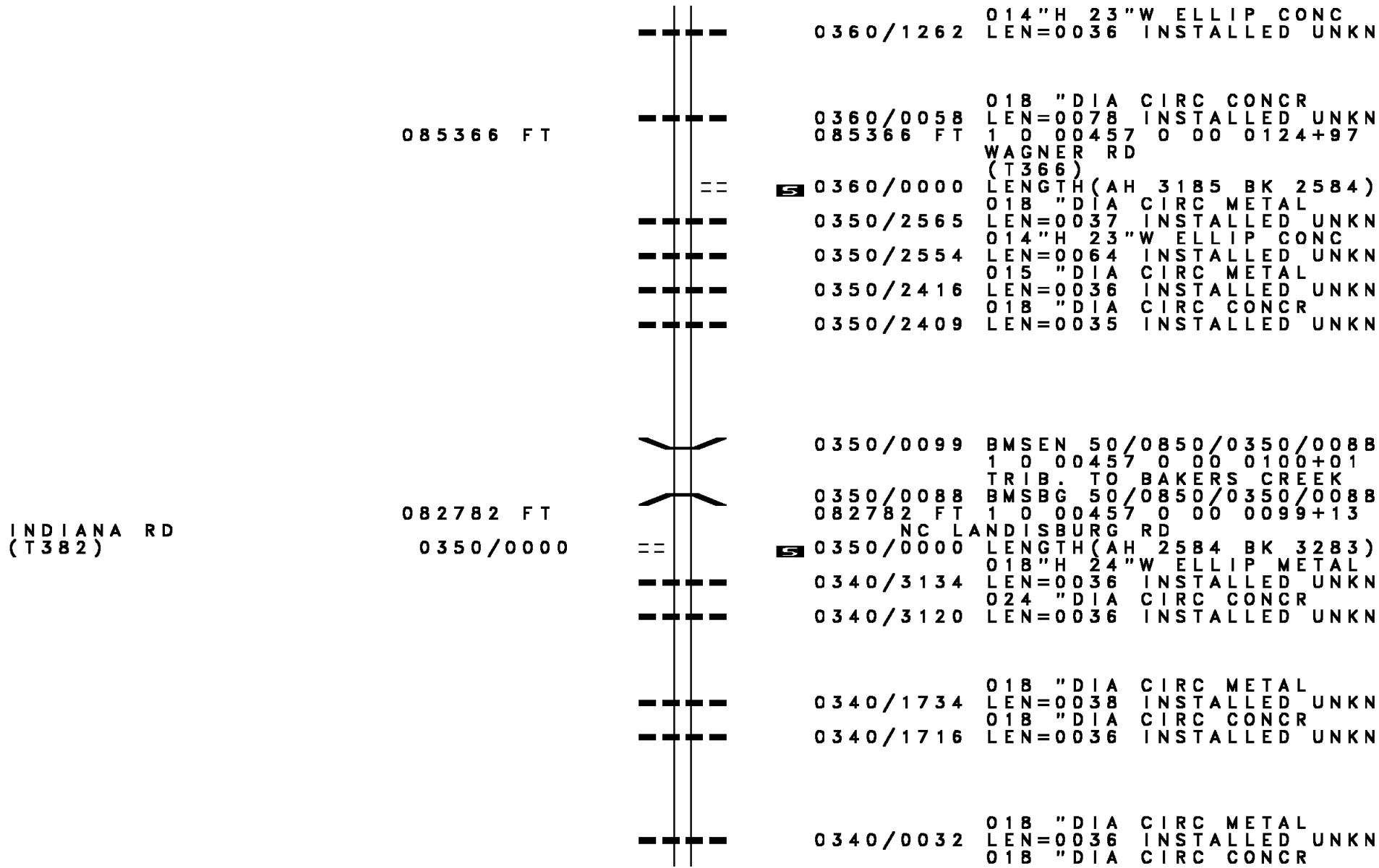
091174 FT

	048 " DIA	CIRC	CONCR
0380/0008	LEN=0062	INSTALLED	UNKN
091174 FT	1 0 00457 0 00 0183+05		
0380/0000	LENGTH(AH 2750 BK 2623)		
	015 " DIA	CIRC	METAL
0370/2369	LEN=0032	INSTALLED	UNKN
	018 " DIA	CIRC	CONCR
0370/2361	LEN=0032	INSTALLED	UNKN
	015 " DIA	CIRC	METAL
0370/1584	LEN=0028	INSTALLED	UNKN
	036 " DIA	CIRC	CONCR
0370/1002	LEN=0042	INSTALLED	UNKN
	018 " DIA	CIRC	CONCR
0370/0204	LEN=0032	INSTALLED	UNKN
088551 FT			

1 0 00457 0 00 0156+82 088551 FT
 PAIGE HILL RD
 (T385) 0370/0000

0370/0000	LENGTH(AH 2623 BK 3185)		
	018 " DIA	CIRC	METAL
0360/3167	LEN=0045	INSTALLED	UNKN
	018 " DIA	CIRC	CONCR
0360/3163	LEN=0045	INSTALLED	UNKN
	018 " DIA	CIRC	METAL
0360/1275	LEN=0034	INSTALLED	UNKN

DIR: B TOTAL LEN: 33.404 MI. DIST: 08-9 SR: 850
 LEFT MUN: SPRING T RIGHT MUN: SPRING T



085366 FT

INDIANA RD
(T382)

082782 FT
0350/0000

0360/1262 014"H 23"W ELLIP CONC
LEN=0036 INSTALLED UNKN

0360/0058 018 " DIA CIRC CONCR
LEN=0078 INSTALLED UNKN
085366 FT 1 0 00457 0 00 0124+97
WAGNER RD
(T366)

0360/0000 LENGTH(AH 3185 BK 2584)
018 " DIA CIRC METAL

0350/2565 018 " DIA CIRC METAL
LEN=0037 INSTALLED UNKN

0350/2554 014"H 23"W ELLIP CONC
LEN=0064 INSTALLED UNKN

0350/2416 015 " DIA CIRC METAL
LEN=0036 INSTALLED UNKN

0350/2409 018 " DIA CIRC CONCR
LEN=0035 INSTALLED UNKN

0350/0099 BMS EN 50/0850/0350/0088
1 0 00457 0 00 0100+01
TRIB. TO BAKERS CREEK

0350/0088 BMSBG 50/0850/0350/0088
082782 FT 1 0 00457 0 00 0099+13
NC LANDISBURG RD

0350/0000 LENGTH(AH 2584 BK 3283)
018"H 24"W ELLIP METAL

0340/3134 018 " DIA CIRC METAL
LEN=0036 INSTALLED UNKN

0340/3120 024 " DIA CIRC CONCR
LEN=0036 INSTALLED UNKN

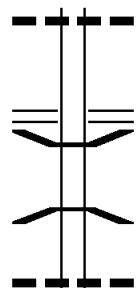
0340/1734 018 " DIA CIRC METAL
LEN=0038 INSTALLED UNKN

0340/1716 018 " DIA CIRC CONCR
LEN=0036 INSTALLED UNKN

0340/0032 018 " DIA CIRC METAL
LEN=0036 INSTALLED UNKN
018 " DIA CIRC CONCR

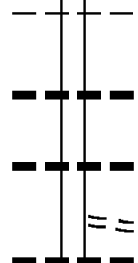
DIR: B TOTAL LEN: 33.404 MI. DIST: 08-9 SR: 850
 LEFT MUN: SPRING T RIGHT MUN: SPRING T

079499 FT



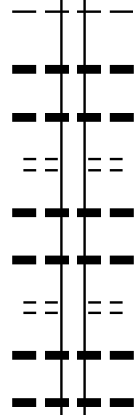
0340/0016 LEN=0040 INSTALLED UNKN
 079499 FT 1 0 00457 0 00 0066+25
 WAGGONERS GAP RD
 (SR0074 SEG 0120/0000)
 5 0340/0000 LENGTH(AH 3283 BK 2570)
 0330/2273 BMSSEN 50/0850/0330/2248
 1 0 00457 0 00 0063+05
 BAKER CREEK
 0330/2248 BMSBG 50/0850/0330/2248
 0330/1631 024 "DIA CIRC METAL
 LEN=0038 INSTALLED UNKN

076929 FT



076929 FT 1 0 00457 0 00 0040+42
 SPRING TYRONE T
 5 0330/0000 LENGTH(AH 2570 BK 2149)
 0320/1334 012 "DIA CIRC METAL
 LEN=0032 INSTALLED UNKN
 0320/0619 018 "DIA CIRC CONCR
 LEN=0032 INSTALLED UNKN
 WATER ST
 (T335)
 0320/0183 024 "DIA CIRC CONCR
 074780 FT 0320/0036 LEN=0048 INSTALLED UNKN
 074780 FT 1 0 00457 0 00 0018+93
 TYRONE

074780 FT



5 0320/0000 LENGTH(AH 2149 BK 1893)
 0310/1447 018 "DIA CIRC CONCR
 INSTALLED UNKN
 0310/1443 018 "DIA CIRC METAL
 LEN=0032 INSTALLED UNKN
 VENUS ST
 (BORO)
 0310/1295 014 "H 23 "W ELLIP CONC
 LEN=0048 INSTALLED UNKN
 0310/1280 018 "DIA CIRC METAL
 LEN=0050 INSTALLED UNKN
 NEW ST
 (BORO)
 0310/0896 024 "DIA CIRC CONCR
 LEN=0036 INSTALLED UNKN
 0310/0834 024 "DIA CIRC METAL
 INSTALLED UNKN
 0310/0830 024 "DIA CIRC METAL
 LEN=0038 INSTALLED UNKN

DIR: B TOTAL LEN: 33.404 MI. DIST: 08-9 SR: 850
 LEFT MUN: LANDISBURG B RIGHT MUN: LANDISBURG B

Stationing	Description	Material	Status
0310/0458	018" DIA	CIRC CONCR	INSTALLED UNKN
0310/0454	018" DIA	CIRC METAL	INSTALLED UNKN
0310/0436	GEORGE ST (BORO)		
0310/0426	018" DIA	CIRC METAL	INSTALLED UNKN
072887 FT	1 0 00457 0 00 0000+00		
	CARLISLE ST (SR3017 SEG 0040/3132)		
	NC MAIN ST		
	SHEAFFER VALLEY RD (SRO233 SEG 0130/0000)		
	INTER-BK CARLISLE ST (SRO233 SEG 0130/0000)		
072887 FT	MFC BEGIN = C		
	LTH AH 001893 BK 004539		
	LTH AH 004539 BK 002629		
	MONTOUR RD (SRO233 SEG 0150/0000)		
GREENPARK RD (SR0233 SEG 0150/0000) 0300/2629	TYRONE T		
	015"H 21"W ELLIP METAL		
	0300/2447	LEN=0034	INSTALLED UNKN
	ERNEST RD (T381)		
	0300/2396	024" DIA	CIR PLASTIC
	0300/2308	LEN=0040	INSTALLED UNKN
	0300/1816	024" DIA	CIR PLASTIC
	0300/1296	LEN=0035	INSTALLED UNKN
	0300/0552	024" DIA	CIR PLASTIC
	LEN=0040		INSTALLED UNKN
	BMS EN 50/0850/0300/0479		
	2 0 50026 0 00 0082+73		
	MONTOUR CK.		
2 0 50026 0 00 0078+74 070258 FT	BMS BG 50/0850/0300/0479		
STONEHOUSE RD (T380) 0300/0000			
	5 0300/0000	LENGTH(AH 2629 BK 2243)	
	0290/1415	018" DIA	CIRC METAL
	0290/1133	LEN=0034	INSTALLED UNKN
	0290/0890	018" DIA	CIR PLASTIC
	0290/0414	LEN=0034	INSTALLED UNKN
	015" DIA	CIRC METAL	INSTALLED UNKN
	018" DIA	CIRC METAL	INSTALLED UNKN
	LEN=0036		INSTALLED UNKN

DIR: B TOTAL LEN: 33.404 MI. DIST: 08-9 SR: 850
 LEFT MUN: TYRONE T RIGHT MUN: TYRONE T

Stationing	Description	Material	Length	Notes
068015 FT				
0290/0000	LENGTH(AH 2243 BK 2451)			
0280/1607	024" DIA CIR PLASTIC	LEN=0038	INSTALLED UNKN	
0280/1024	024" DIA CIRC METAL	LEN=0030	INSTALLED UNKN	
0280/0923	018" DIA CIR PLASTIC	LEN=0030	INSTALLED UNKN	
0280/0318	015" DIA CIRC METAL	LEN=0032	INSTALLED UNKN	
0280/0163	024" DIA CIRC METAL	LEN=0034	INSTALLED UNKN	
065564 FT				
0280/0000	LENGTH(AH 2451 BK 2475)			
0270/2105	012" DIA CAST IRON	LEN=0030	INSTALLED UNKN	
0270/1957	018" DIA CIR PLASTIC	LEN=0032	INSTALLED UNKN	
0270/1410	015" H 21" W ELLIP METAL	LEN=0032	INSTALLED UNKN	
0270/1181	015" H 21" W ELLIP METAL	LEN=0034	INSTALLED UNKN	
0270/0927	024" DIA CIRC METAL	LEN=0066	INSTALLED UNKN	
0270/0170	015" DIA CIRC METAL	LEN=0034	INSTALLED UNKN	
063089 FT				
0270/0000	LENGTH(AH 2475 BK 1139)			
0260/0686	015" DIA CIRC METAL	LEN=0031	INSTALLED UNKN	
0260/0542	WEAVERS MILL RD (TBK)			
0260/0533	015" DIA CIRC METAL	LEN=0110	INSTALLED UNKN	
061950 FT				
061950 FT	ONTOUR RD			
0260/0000	INTER-BK SHERMANS VALLEY RD			
061950 FT	(SRO274 SEG 0440/1071)			
0260/0000	LTH AH 001139 BK 001193			
061950 FT	INTER-AHD SHERMANS VALLEY RD			
0250/1880	(SRO274 SEG 0400/0000)			
	SHERMANS VALLEY RD			
	(SRO274 SEG 0400/0000)			
	NORTHEAST MADISON T			

2 0 50010 0 01 0122+67 061950 FT
 SHERMANS VALLEY RD
 (SRO274 SEG 0440/1071)
 TRESSLER RD (TBK)
 (T412)

0260/0000
 061950 FT

DIR: B TOTAL LEN: 33.404 MI. DIST: 08-9 SR: 850
 LEFT MUN: NORTHEAST MADISON T RIGHT MUN: NORTHEAST MADISON T

ROCK HOLLOW RD
 (T318)

FREEMAN HOLLOW RD
 (SR3012 SEG 0010/0000)


FOR SR 0850 AND 3012
 (CONN)

Station	Description	Material	Dimensions	Installation	Year
0250/1839	BMS EN 50/0850/0250/1777				
	1 0 00590 0 00 0001+00				
	P3				
	BIXLERS RUN				
0250/1777	BMSBG 50/0850/0250/1777				
0250/1574					
0250/1526	014"H 23"W	ELLIP	CONC	INSTALLED	2017
	LEN=0051				
0250/1123	014"H 23"W	ELLIP	CONC	INSTALLED	2017
	LEN=0040				
0250/0711	014"H 23"W	ELLIP	CONC	INSTALLED	2017
	LEN=0036				
0250/0142	014"H 23"W	ELLIP	CONC	INSTALLED	2017
	LEN=0040				
060070 FT	060070 FT				
0250/0000	LENGTH(AH 1880 BK 1902)				
	019"H 30"W	ELLIP	CONC	INSTALLED	2017
	LEN=0048				
0240/1582	014"H 23"W	ELLIP	CONC	INSTALLED	2017
	LEN=0032				
0240/1227	014"H 23"W	ELLIP	CONC	INSTALLED	2017
	LEN=0032				
0240/1096	014"H 23"W	ELLIP	CONC	INSTALLED	2017
	LEN=0032				
0240/0904	014"H 23"W	ELLIP	CONC	INSTALLED	2017
	LEN=0040				
0240/0425	018" DIA	CIRC	ALUMIN	INSTALLED	2017
	LEN=0057				
0240/0371	072" DIA	CIRC	CONCR	INSTALLED	UNKN
	LEN=0094				
0240/0064	014"H 23"W	ELLIP	CONC	INSTALLED	2017
	LEN=0048				
058168 FT	058168 FT				
0240/0000	LENGTH(AH 1902 BK 3019)				
	014"H 23"W	ELLIP	CONC	INSTALLED	2017
	LEN=0048				
0230/2782	018" DIA	CIRC	ALUMIN	INSTALLED	2017
	LEN=0042				
0230/2599	018" DIA	CIRC	ALUMIN	INSTALLED	2017
	LEN=0040				
0230/2463	014"H 23"W	ELLIP	CONC	INSTALLED	2017
	LEN=0040				
0230/2301	CENTRE RD				
0230/1949	(T403)				
	014"H 23"W	ELLIP	CONC	INSTALLED	2017
	LEN=0040				
0230/1916					
	042"H 48"W	ELLIP	METAL		

DIR: B TOTAL LEN: 33.404 MI. DIST: 08-9 SR: 850
 LEFT MUN: NORTHEAST MADISON T RIGHT MUN: NORTHEAST MADISON T

1 0 00590 0 00 0067+70 055149 FT
 ZENDTS TR
 (T404) 0230/0000

BECKS MILL RD
 (T407) 0220/1987



0230/1264 LEN=0034 INSTALLED UNKN
 015 " DIA CIRC METAL
 0230/1137 LEN=0035 INSTALLED UNKN
 018 " DIA CIR PLASTIC
 0230/0543 LEN=0040 INSTALLED 2017
 055149 FT
S 0230/0000 LENGTH(AH 3019 BK 2752)
 018 " DIA CIRC ALUMIN
 0220/2650 LEN=0050 INSTALLED 2017
 024 " DIA CIRC ALUMIN
 0220/2331 LEN=0080 INSTALLED 2017
 018 " DIA CIRC METAL
 0220/2321 LEN=0080 INSTALLED UNKN
 BMS EN 50/0850/0220/1839
 018 " DIA CIRC METAL
 0220/1963 LEN=0080 INSTALLED UNKN
 1 0 00590 0 00 0076+83
 P3
 BIXLERS RUN
 BMSBG 50/0850/0220/1839
 0220/1839 014"H 23"W ELLIP CONC
 0220/1435 LEN=0040 INSTALLED 2017
 PENSION HOLLOW RD
 0220/1160 (T405)
 036 " DIA CIRC METAL
 0220/0941 LEN=0052 INSTALLED UNKN
 023"H 23"W ELLIP CONC
 0220/0580 LEN=0032 INSTALLED 2017
 018 " DIA CIR PLASTIC
 0220/0543 LEN=0040 INSTALLED 2017
 024 " DIA CIRC ALUMIN
 0220/0151 LEN=0038 INSTALLED 2017
 052397 FT
S 0220/0000 LENGTH(AH 2752 BK 2989)
 019"H 30"W ELLIP CONC
 0210/2964 LEN=0040 INSTALLED 2017
 014"H 23"W ELLIP CONC
 0210/2814 LEN=0060 INSTALLED 2017
 036 " DIA CIRC METAL
 0210/1884 LEN=0005 INSTALLED 1998

052397 FT

DIR: B TOTAL LEN: 33.404 MI. DIST: 08-9 SR: 850
 LEFT MUN: NORTHEAST MADISON T RIGHT MUN: NORTHEAST MADISON T

Stationing	Notes	Material	Length	Installation
049408 FT	0210/0255	018 "DIA CIR PLASTIC	LEN=0035	INSTALLED 2015
	049408 FT	1 0 00590 0 01 0128+52		
		EMORY GREEN RD		
		(T320)		
	0210/0000	LENGTH(AH 2989 BK 2187)		
FISHER HILL RD (SR3013 SEG 0010/0000)	0200/0987	018 "DIA CIRC ALUMIN	LEN=0058	INSTALLED 2017
	0200/0861	014"H 23"W ELLIP CONC	LEN=0040	INSTALLED 2017
047221 FT	047221 FT	1 0 00590 0 01 0150+39		
	0200/0000	LENGTH(AH 2187 BK 2502)		
		024 "DIA CIR PLASTIC		
	0190/2423	LEN=0034	INSTALLED 2006	
	0190/1889	030 "DIA CIRC METAL	LEN=0030	INSTALLED UNKN
	0190/1762	015"H 24"W ELLIP METAL	LEN=0030	INSTALLED UNKN
	0190/1133	014"H 23"W ELLIP CONC	LEN=0029	INSTALLED 2017
	0190/0923	014"H 23"W ELLIP CONC	LEN=0032	INSTALLED 2017
	0190/0584	036 "DIA CIR PLASTIC	LEN=0040	INSTALLED UNKN
	0190/0322	014"H 23"W ELLIP CONC	LEN=0048	INSTALLED 2017
044719 FT	044719 FT	1 0 00590 0 01 0175+13		
	0190/0000	LENGTH(AH 2502 BK 2743)		
	0180/2131	019"H 30"W ELLIP CONC	LEN=0036	INSTALLED 2017
	0180/1636	019"H 30"W ELLIP CONC	LEN=0036	INSTALLED 2017
	0180/1223	018"H 20"W ELLIP METAL	LEN=0040	INSTALLED UNKN
	0180/0826	014"H 23"W ELLIP CONC	LEN=0020	INSTALLED 2017
	0180/0211	018 "DIA CIRC ALUMIN	LEN=0040	INSTALLED 2017
	0180/0020	018 "DIA CIRC CONCR	LEN=0040	INSTALLED UNKN

EXTRACT DATE: 12/21/2020
PRINT DATE: 12/23/2020

ROADWAY MANAGEMENT SYSTEM
SLD COUNTY/SR - ANNUAL PRINT

PAGE NUMBER: 178
COUNTY: PERRY

DIR: B TOTAL LEN: 33.404 MI.
LEFT MUN: NORTHEAST MADISON T

DIST: 08-9 SR: 850
RIGHT MUN: NORTHEAST MADISON T

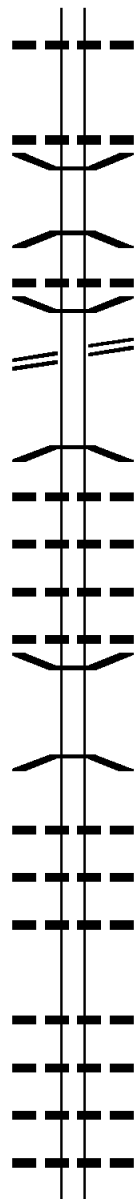
TUSCARORA PATH RD
(SR0017 SEG 0150/0000)

041976 FT

0170/0037
040808 FT

039065 FT

035966 FT



0180/0017	018 " DIA CIRC ALUMIN
041976 FT	LEN=0040 INSTALLED 2017
0180/0000	1 0 00590 0 01 0202+56
	LENGTH(AH 2743 BK 1168)
0170/0972	018 " DIA CIRC CONCR
0170/0431	LEN=0056 INSTALLED UNKN
	BMSSEN 50/0850/0170/0403
	1 0 00590 0 01 0210+57
	TR. BIXLERS
0170/0403	BMSBG 50/0850/0170/0403
	019"H 30"W ELLIP CONC
0170/0229	LEN=0044 INSTALLED 2017
0170/0044	BMSSEN 50/0017/0150/0000
	BLAIN RD
0170/0037	(SR0017 SEG 0150/0000)
040808 FT	1 0 00590 0 01 0214+24
	BIXLERS RUN
0170/0000	BMSBG 50/0017/0150/0000
	LENGTH(AH 1168 BK 1743)
0154/1432	018 " DIA CIR PLASTIC
	LEN=0036 INSTALLED 1996
0154/0984	015 " DIA CIR PLASTIC
	LEN=0030 INSTALLED 2006
0154/0708	014"H 23"W ELLIP CONC
	LEN=0028 INSTALLED UNKN
0154/0298	014"H 23"W ELLIP CONC
	LEN=0028 INSTALLED UNKN
0154/0013	BMSSEN 50/0850/0154/0000
039065 FT	2 0 50008 0 02 0269+07
	TR. BIXLER RN
0154/0000	BMSBG 50/0850/0154/0000
	LENGTH(AH 1743 BK 3099)
0150/2316	018 " DIA CIR PLASTIC
	LEN=0031 INSTALLED UNKN
0150/2101	043"H 68"W ELLIP CONC
	LEN=0036 INSTALLED UNKN
0150/2063	014"H 23"W ELLIP CONC
	LEN=0048 INSTALLED UNKN
0150/1140	014"H 23"W ELLIP CONC
	LEN=0040 INSTALLED UNKN
0150/0696	019"H 30"W ELLIP CONC
	LEN=0036 INSTALLED UNKN
0150/0505	015 " DIA CIR PLASTIC
	LEN=0031 INSTALLED 1996
0150/0013	013"H 17"W ELLIP METAL
035966 FT	LEN=0032 INSTALLED UNKN
	2 0 50008 0 02 0299+81

DIR: B TOTAL LEN: 33.404 MI. DIST: 08-9 SR: 850
 LEFT MUN: NORTHEAST MADISON T RIGHT MUN: NORTHEAST MADISON T

2 0 50008 0 02 0321+14 033833 FT
 MCMILLEN RD
 (SR3013 SEG 0050/2171)
 VALENTINE RD
 (T324)

0140/0000

030925 FT

Station	Length	Material	Notes
0150/0000	0150/0000	018"H 28"W ELLIP METAL	LENGTH(AH 3099 BK 2133)
0140/1460	0140/1460	LEN=0035 INSTALLED UNKN	
0140/0870	0140/0870	014"H 23"W ELLIP CONC	
0140/0424	0140/0424	LEN=0031 INSTALLED UNKN	
0140/0207	0140/0207	015" DIA CIRC METAL	
0140/0026	0140/0026	LEN=0035 INSTALLED UNKN	
033833	033833	015" DIA CIR PLASTIC	
		LEN=0036 INSTALLED 1996	
		036"H 58"W ELLIP METAL	
		LEN=0050 INSTALLED UNKN	
0140/0000	0140/0000	036" DIA CIR PLASTIC	LENGTH(AH 2133 BK 2908)
0130/2604	0130/2604	LEN=0050 INSTALLED UNKN	
0130/2265	0130/2265	013"H 17"W ELLIPTICAL*	
0130/2055	0130/2055	LEN=0040 INSTALLED UNKN	
0130/1708	0130/1708	013"H 17"W ELLIP METAL	
0130/1423	0130/1423	LEN=0035 INSTALLED UNKN	
0130/1012	0130/1012	014"H 23"W ELLIP CONC	
0130/0368	0130/0368	LEN=0034 INSTALLED UNKN	
0130/0290	0130/0290	018" DIA CIR PLASTIC	
0130/0168	0130/0168	LEN=0036 INSTALLED UNKN	
030925	030925	014"H 23"W ELLIP CONC	
0130/0000	0130/0000	LEN=0036 INSTALLED UNKN	LENGTH(AH 2908 BK 2447)
0120/2409	0120/2409	014"H 23"W ELLIP CONC	
0120/2196	0120/2196	LEN=0044 INSTALLED 1996	
0120/1901	0120/1901	014"H 23"W ELLIP CONC	
0120/1526	0120/1526	LEN=0036 INSTALLED UNKN	
0120/1109	0120/1109	015"H 17"W ELLIP METAL	
0120/0780	0120/0780	LEN=0036 INSTALLED UNKN	
		014"H 23"W ELLIP CONC	
		LEN=0034 INSTALLED UNKN	
		014"H 23"W ELLIP CONC	
		LEN=0037 INSTALLED UNKN	
		015" DIA CIR PLASTIC	
		LEN=0035 INSTALLED UNKN	

DIR: B TOTAL LEN: 33.404 MI. DIST: 08-9 SR: 850
 LEFT MUN: NORTHEAST MADISON T RIGHT MUN: NORTHEAST MADISON T

Stationing	Length	Material	Status
028478 FT	0120/0533	014"H 23"W ELLIP CONC	LEN=0036 INSTALLED UNKN
	028478 FT	2 0 50008 0 03 0376+09	
	0120/0000	LENGTH(AH 2447 BK 1870)	
	0110/1783	014"H 23"W ELLIP CONC	LEN=0036 INSTALLED UNKN
	0110/0934	018 "DIA CIR PLASTIC	LEN=0035 INSTALLED UNKN
	0110/0495	015 "DIA CIR PLASTIC	LEN=0029 INSTALLED UNKN
	0110/0130	014"H 23"W ELLIP CONC	LEN=0042 INSTALLED UNKN
2 0 50008 0 03 0395+08 026608 FT	026608 FT		
HERITAGE HILLS RD (T326)	0110/0000	LENGTH(AH 1870 BK 3094)	
	0100/2744	014"H 23"W ELLIP CONC	LEN=0036 INSTALLED UNKN
	0100/2571	014"H 23"W ELLIP CONC	LEN=0036 INSTALLED UNKN
	0100/2363	014"H 23"W ELLIP CONC	LEN=0036 INSTALLED UNKN
	0100/2036	015 "DIA CIR PLASTIC	LEN=0035 INSTALLED UNKN
	0100/1702	014"H 23"W ELLIP CONC	LEN=0038 INSTALLED UNKN
	0100/1369	015 "DIA CIR PLASTIC	LEN=0031 INSTALLED UNKN
	0100/0669	014"H 23"W ELLIP CONC	LEN=0035 INSTALLED UNKN
023514 FT	023514 FT	2 0 50008 0 03 0425+58	
	0100/0000	LENGTH(AH 3094 BK 2538)	
	0090/2524	015 "DIA CIRC METAL	LEN=0030 INSTALLED UNKN
	0090/2246	014"H 23"W ELLIP CONC	LEN=0032 INSTALLED UNKN
	0090/1746	014"H 23"W ELLIP CONC	LEN=0032 INSTALLED UNKN
	0090/1283	014"H 23"W ELLIP CONC	LEN=0043 INSTALLED UNKN
	0090/1282	LITTLE VALLEY RD (FRST)	
	0090/0900	013"H 17"W ELLIPTICAL*	LEN=0035 INSTALLED UNKN
	0090/0322	014"H 23"W ELLIP CONC	LEN=0030 INSTALLED 1996
	0090/0081	036 "DIA CIR PLASTIC	LEN=0036 INSTALLED 1996

EXTRACT DATE: 12/21/2020
PRINT DATE: 12/23/2020

ROADWAY MANAGEMENT SYSTEM
SLD COUNTY/SR - ANNUAL PRINT

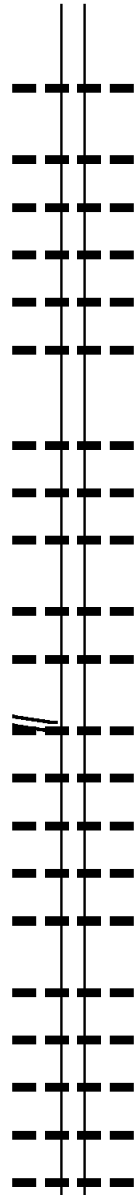
PAGE NUMBER: 175
COUNTY: PERRY

DIR: B TOTAL LEN: 33.404 MI.
LEFT MUN: NORTHEAST MADISON T

DIST: 08-9 SR: 850
RIGHT MUN: NORTHEAST MADISON T

020976 FT

020976 FT 2 0 50008 0 03 0450+96
S 0090/0000 LENGTH(AH 2538 BK 2471)
019"H 30"W ELLIP METAL
0080/2272 LEN=0040 INSTALLED UNKN



0080/1429 014"H 23"W ELLIP CONC
LEN=0032 INSTALLED UNKN
0080/1007 014"H 23"W ELLIP CONC
LEN=0032 INSTALLED UNKN
0080/0818 014"H 23"W ELLIP CONC
LEN=0035 INSTALLED 1996
0080/0557 014"H 23"W ELLIP CONC
LEN=0040 INSTALLED UNKN
032"H 49"W ELLIP CONC
LEN=0036 INSTALLED UNKN

018505 FT

018505 FT 2 0 50008 0 03 0475+79
S 0080/0000 LENGTH(AH 2471 BK 2312)
018" DIA CIR PLASTIC
0070/2297 LEN=0030 INSTALLED UNKN
025"H 44"W ELLIP METAL
0070/1851 LEN=0041 INSTALLED UNKN
019"H 30"W ELLIP CONC
0070/1641 LEN=0040 INSTALLED 1996

0070/0779 014"H 23"W ELLIP CONC
LEN=0032 INSTALLED UNKN
029"H 45"W ELLIP CONC
LEN=0035 INSTALLED 1997

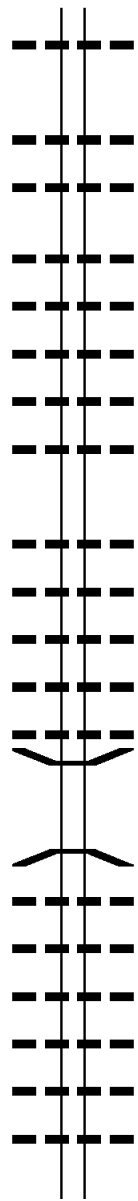
2 0 50008 0 03 0498+79 016193 FT
LIBERTY VALLEY RD
(SR4002 SEG 0010/0000) 0070/0000

016193 FT 013"H 17"W ELLIP METAL
LEN=0048 INSTALLED UNKN
S 0070/0000 LENGTH(AH 2312 BK 3203)
014"H 23"W ELLIP CONC
0060/3152 LEN=0052 INSTALLED UNKN
014"H 23"W ELLIP CONC
0060/2728 LEN=0038 INSTALLED 2005
014"H 23"W ELLIP CONC
0060/2621 LEN=0032 INSTALLED UNKN
015" DIA CIR PLASTIC
0060/2518 LEN=0035 INSTALLED UNKN

0060/1621 015" DIA CIR PLASTIC
LEN=0040 INSTALLED UNKN
014"H 23"W ELLIP CONC
0060/1379 LEN=0048 INSTALLED UNKN
018" DIA CIR PLASTIC
0060/1017 LEN=0038 INSTALLED UNKN
014"H 23"W ELLIP CONC
0060/0994 LEN=0040 INSTALLED UNKN
015" DIA CIRC METAL
0060/0505 LEN=0033 INSTALLED UNKN

DIR: B TOTAL LEN: 33.404 MI. DIST: 08-9 SR: 850
 LEFT MUN: NORTHEAST MADISON T RIGHT MUN: NORTHEAST MADISON T

012990 FT



0060/0484
 012990 FT

0060/0000

0050/2983

0050/2274

0050/1708

0050/1150

0050/0830

009989 FT

0050/0232
 009989 FT

0050/0000

0040/2203

0040/1647

0040/1217

0040/0761

0040/0419

007570 FT

0040/0016
 007570 FT

0040/0000

0030/2320

0030/2308

0030/2169

0030/1856

0030/1845

0030/1545

014"H 23"W ELLIP CONC
 LEN=0040 INSTALLED UNKN
 2 0 50012 0 02 0130+08
 015 "DIA CIRC METAL
 LEN=0035 INSTALLED UNKN
 LENGTH(AH 3203 BK 3001)
 014"H 23"W ELLIP CONC
 LEN=0044 INSTALLED UNKN
 024 "DIA CIRC CONCR
 LEN=0040 INSTALLED UNKN
 015 "DIA CIRC METAL
 LEN=0006 INSTALLED 2001
 015 "DIA CIRC METAL
 LEN=0037 INSTALLED UNKN
 014"H 23"W ELLIP CONC
 LEN=0035 INSTALLED UNKN
 014"H 23"W ELLIP CONC
 LEN=0045 INSTALLED UNKN
 2 0 50012 0 02 0100+07
 LENGTH(AH 3001 BK 2419)
 018 "DIA CIR PLASTIC
 LEN=0036 INSTALLED UNKN
 018 "DIA CIR PLASTIC
 LEN=0040 INSTALLED UNKN
 014"H 23"W ELLIP CONC
 LEN=0045 INSTALLED UNKN
 014"H 23"W ELLIP CONC
 LEN=0045 INSTALLED UNKN
 014"H 23"W ELLIP CONC
 LEN=0096 INSTALLED UNKN
 BMSSEN 50/0850/0040/0000
 2 0 50012 0 02 0075+88
 LIL VALLEY
 BMSBG 50/0850/0040/0000
 LENGTH(AH 2419 BK 2488)
 013"H 17"W ELLIP METAL
 LEN=0035 INSTALLED UNKN
 014"H 23"W ELLIP CONC
 LEN=0037 INSTALLED UNKN
 018 "DIA CIR PLASTIC
 LEN=0042 INSTALLED 1998
 018 "DIA CIR PLASTIC
 LEN=0036 INSTALLED 1998
 014"H 23"W ELLIP CONC
 LEN=0036 INSTALLED UNKN
 014"H 23"W ELLIP CONC
 LEN=0036 INSTALLED 2013
 014"H 23"W ELLIP CONC

EXTRACT DATE: 12/21/2020
PRINT DATE: 12/23/2020

ROADWAY MANAGEMENT SYSTEM
SLD COUNTY/SR - ANNUAL PRINT

PAGE NUMBER: 173
COUNTY: PERRY

DIR: B TOTAL LEN: 33.404 MI.
LEFT MUN: NORTHEAST MADISON T

DIST: 08-9 SR: 850
RIGHT MUN: NORTHEAST MADISON T

005082 FT

002978 FT

000000 FT

0030/0887	LEN=0032	INSTALLED	2013
	014"H 23"W	ELLIP CONC	
0030/0613	LEN=0036	INSTALLED	2013
	014"H 23"W	ELLIP CONC	
0030/0114	LEN=0032	INSTALLED	2013
	036"DIA	CIR PLASTIC	
0030/0055	LEN=0040	INSTALLED	UNKN
005082 FT	2 0 50012 0 02	0050+78	
0030/0000	LENGTH(AH 2488 BK 2104)		
	014"H 23"W	ELLIP CONC	
0020/1946	LEN=0032	INSTALLED	2013
	018"DIA	CIR PLASTIC	
0020/1590	LEN=0035	INSTALLED	1998
	014"H 23"W	ELLIP CONC	
0020/0921	LEN=0032	INSTALLED	2013
	014"H 23"W	ELLIP CONC	
0020/0433	LEN=0032	INSTALLED	2013
0020/0013	BMSEN 50/0850/0020/0000		
002978 FT	2 0 50012 0 02	0029+78	
	T. LAUREL RN		
0020/0000	BMSBG 50/0850/0020/0000		
	LENGTH(AH 2104 BK 2978)		
	014"H 23"W	ELLIP CONC	
0010/2488	LEN=0032	INSTALLED	2013
	014"H 23"W	ELLIP CONC	
0010/2096	LEN=0041	INSTALLED	2013
	014"H 23"W	ELLIP CONC	
0010/1854	LEN=0043	INSTALLED	2013
	038"H 60"W	ELLIP CONC	
0010/1661	LEN=0040	INSTALLED	2013
	057"H 38"W	CONCR ARCH	
0010/1624	LEN=0005	INSTALLED	1998
	014"H 23"W	ELLIP CONC	
0010/1528	LEN=0045	INSTALLED	2013
	014"H 23"W	ELLIP CONC	
0010/1280	LEN=0036	INSTALLED	2013
0010/0725	BMSEN 50/0850/0010/0670		
	2 0 50012 0 00	0007+23	
	LAUREL RUN		
0010/0670	BMSBG 50/0850/0010/0670		
	015"DIA	CIRC CONCR	
0010/0501	LEN=0030	INSTALLED	UNKN
000000 FT	2 0 50012 0 00	0000+00	
	NC FORT ROBINSON RD		
* REF-BK	LIBERTY VALLEY RD		
	(SR0850 SEG 0130/3044)		
	MFC BEGIN = D		
	BK-JUNIATA		(34)
0010/0000	LENGTH(AH 2978 BK 0000)		

DIR: B TOTAL LEN: 23.975 MI. DIST: 08-9 SR: 849
 LEFT MUN: PENN T RIGHT MUN: PENN T

126588 FT

* 126588 FT AH-DAUPHIN (22)
 REF-AHD SR 0849 SH
 0530/0947 (SR0849 SEG 0010/0000)
 036 "DIA CIRC CONCR
 0530/0554 LEN=0031 INSTALLED UNKN
 012 "DIA CIRC CONCR
 0530/0340 LEN=0020 INSTALLED UNKN
 CONSOLIDATED RAIL CORPO
 0530/0310 OVERPASS IS RR X-ING
 012 "DIA CIRC CONCR
 0530/0240 LEN=0035 INSTALLED UNKN
 024 "DIA CIRC METAL
 0530/0017 LEN=0071 INSTALLED UNKN
 125641 FT 2 0 50004 0 01 0572+02
 NC NO RTH MARKET ST

125641 FT

5 0530/0000 LENGTH(AH 0947 BK 1713)
 018 "DIA CIRC CONCR
 0520/1604 LEN=0040 INSTALLED 2006

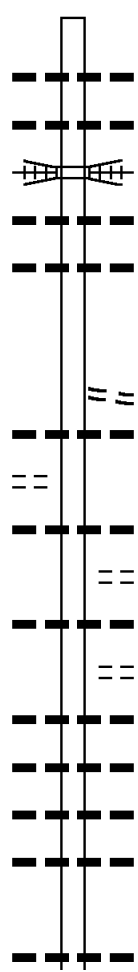
PETERSBURG LN
 (T600)

0520/1543

018 "DIA CIRC METAL
 0520/1425 LEN=0035 INSTALLED UNKN
 HIGH ST
 0520/1412 (T349)
 018"H 17"W ELLIP METAL
 0520/1243 LEN=0027 INSTALLED UNKN
 LINCOLN ST
 0520/1047 (BORO)

123928 FT

018 "DIA CIRC CONCR
 0520/0966 LEN=0040 INSTALLED UNKN
 018 "DIA CIR PLASTIC
 0520/0699 LEN=0040 INSTALLED 2006
 018 "DIA CIR PLASTIC
 0520/0505 LEN=0036 INSTALLED UNKN
 018 "DIA CIR PLASTIC
 0520/0355 LEN=0050 INSTALLED 2006
 123928 FT 2 0 50004 0 01 0554+49
 018 "DIA CIR PLASTIC
 0520/0000 LEN=0032 INSTALLED UNKN
 LENGTH(AH 1713 BK 2323)



DIR: B TOTAL LEN: 23.975 MI. DIST: 08-9 SR: 849
 LEFT MUN: PENN T RIGHT MUN: PENN T

NOYE RD
 (T507) 0500/0650

2 0 50004 0 01 0531+21 121605 FT
 NOYE RD
 (T507) 0500/0000

2 0 50004 0 01 0503+97 118881 FT
 AQUEDUCT RD
 (SR1021 SEG 0010/0000) 0490/0000

0500/2098	018 " DIA	CIRC CONCR
	LEN=0036	INSTALLED UNKN
0500/1750	018 " DIA	CIR PLASTIC
	LEN=0036	INSTALLED UNKN
0500/1306	015 " DIA	CIRC CONCR
	LEN=0046	INSTALLED UNKN
0500/0871	018 " DIA	CIR PLASTIC
	LEN=0041	INSTALLED UNKN
0500/0529	018 " DIA	CIRC METAL
	LEN=0020	INSTALLED UNKN
0500/0512	018 " DIA	CIRC METAL
121605 FT	LEN=0033	INSTALLED UNKN
0500/0000	LENGTH(AH 2323 BK 2724)	
0490/2715	BMSSEN 50/0849/0490/2510	
	2 0 50004 0 01 0528+68	
	US 11 (NB)	
0490/2510	BMSBG 50/0849/0490/2510	
	018 " DIA	CAST IRON
0490/2506	LEN=0070	INSTALLED UNKN
	018 " DIA	CIRC CONCR
0490/2489	LEN=0031	INSTALLED UNKN
	015 "H 21 "W	ELLIP METAL
0490/1950	LEN=0030	INSTALLED UNKN
0490/0877	BUTCHERSHOP RD (T510)	
	020 "H 28 "W	ELLIP METAL
0490/0392	LEN=0031	INSTALLED UNKN
	018 " DIA	CIRC CONCR
0490/0025	LEN=0034	INSTALLED 2006
118881 FT		
0490/0000	LENGTH(AH 2724 BK 3270)	
	015 " DIA	CIRC CONCR
0480/2806	LEN=0032	INSTALLED UNKN
	018 " DIA	CIR PLASTIC
0480/2343	LEN=0027	INSTALLED UNKN
	018 " DIA	CIR PLASTIC
0480/1832	LEN=0026	INSTALLED UNKN
	036 " DIA	CIRC CONCR

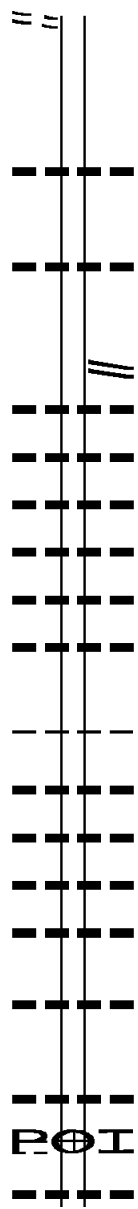
DIR: B TOTAL LEN: 23.975 MI. DIST: 08-9 SR: 849
 LEFT MUN: PENN T RIGHT MUN: PENN T

Stationing	Segment	Description	Material	Status
115611 FT	0480/0027	LEN=0088	INSTALLED 2006	030" DIA CIRC CONCR
	0480/0012	LEN=0060	INSTALLED UNKN	2 0 50004 0 01 0469+94
	0480/0000	LENGTH(AH 3270 BK 2470)		013"H 17"W ELLIP METAL
	0470/2470	LEN=0039	INSTALLED UNKN	PENN
	0470/2406	WHEATFIELD T		018" DIA CIR PLASTIC
	0470/2137	LEN=0035	INSTALLED 2006	
	0470/0779	LEN=0029	INSTALLED UNKN	018" DIA CIR PLASTIC
2 0 50004 0 01 0445+24 PENNELLS CHURCH RD (T443)	0470/0000	LENGTH(AH 2470 BK 2936)		018" DIA CIR PLASTIC
	0460/2580	LEN=0029	INSTALLED UNKN	
	0460/1394	LEN=0025	INSTALLED UNKN	018" DIA CIR PLASTIC
110205 FT	110205 FT	2 0 50004 0 01 0415+88		SULPHUR SPRINGS RD
	0460/0000	LENGTH(AH 2936 BK 3140)		018" DIA CIR PLASTIC
	0450/2742	LEN=0025	INSTALLED UNKN	
	0450/1569	CLEAVER DR		(TWP)
	0450/1379	LEN=0032	INSTALLED UNKN	015" DIA CIR PLASTIC
	0450/0818	LEN=0030	INSTALLED UNKN	018" DIA CIR PLASTIC
2 0 50004 0 01 0384+48 LC TO/FROM BASIN HILL R (CONN) BASIN HILL RD	107065 FT	0450/0000	LENGTH(AH 3140 BK 2749)	

DIR: B TOTAL LEN: 23.975 MI. DIST: 08-9 SR: 849
 LEFT MUN: WHEATFIELD T RIGHT MUN: WHEATFIELD T

(T445)

0440/2465



104316 FT

101928 FT

099526 FT

BEERS AVE
(TWP)

0410/1895

0440/0964	024 " DIA	CIR PLASTIC	LEN=0036	INSTALLED UNKN
0440/0033	018 " DIA	CIR PLASTIC	LEN=0055	INSTALLED UNKN
104316 FT	2 0 50004	0 01 0356+99		
	PARADISE RD (SR2005 SEG 0060/3249)			
5 0440/0000	LENGTH(AH 2749 BK 2388)			
0430/2324	018 " DIA	CIR PLASTIC	LEN=0047	INSTALLED UNKN
0430/2182	018 " DIA	CIR PLASTIC	LEN=0035	INSTALLED 2006
0430/1974	018 " DIA	CIR PLASTIC	LEN=0056	INSTALLED UNKN
0430/1528	015 " DIA	CIRC METAL	LEN=0041	INSTALLED UNKN
0430/1035	018 " DIA	CIRC METAL	LEN=0040	INSTALLED UNKN
0430/0451	018 " DIA	CIR PLASTIC	LEN=0035	INSTALLED 2007
101928 FT	2 0 50004	0 01 0329+99		
	WHEATFIELD MILLER T			
5 0430/0000	LENGTH(AH 2388 BK 2402)			
0420/2276	018 " DIA	CIR PLASTIC	LEN=0040	INSTALLED 2007
0420/2076	018 " DIA	CIR PLASTIC	LEN=0040	INSTALLED 2007
0420/1871	018 " DIA	CIR PLASTIC	LEN=0041	INSTALLED UNKN
0420/1318	018 " DIA	CIR PLASTIC	LEN=0040	INSTALLED UNKN
0420/0567	018 "H 17" W	ELLIPTICAL*	LEN=0048	INSTALLED UNKN
099526 FT	2 0 50004	0 01 0305+97		
5 0420/0000	LENGTH(AH 2402 BK 2494)			
0410/2214	024 " DIA	CIRC METAL	LEN=0063	INSTALLED UNKN
0410/1895	(APRA)	MOBILE HOME PARK		
0410/1557	018 " DIA	CIR PLASTIC	LEN=0038	INSTALLED UNKN

Stationing	Length	Description	Material	Status
097032 FT	0410/0446	018 " DIA	CIR PLASTIC	INSTALLED UNKN
	0410/0262	024 " DIA	CIRC METAL	INSTALLED UNKN
	097032 FT	2 0 50004 0 01 0281+03		
	0410/0000	LENGTH(AH 2494 BK 2479)		
	0400/1334	018 " DIA	CIR PLASTIC	INSTALLED UNKN
094553 FT	0400/0187	018 " DIA	CIR PLASTIC	INSTALLED UNKN
	094553 FT	2 0 50004 0 01 0256+24		
		NC NEWPORT RD		
	0400/0000	LENGTH(AH 2479 BK 2291)		
	0390/1932	018 " DIA	CIR PLASTIC	INSTALLED 2006
092262 FT	0390/0369	018 " DIA	CIR PLASTIC	INSTALLED UNKN
	092262 FT			
		NC PO	LE CAT RD	
	0390/0000	LENGTH(AH 2291 BK 3480)		
	0380/2891	024 " DIA	CIRC METAL	INSTALLED UNKN
088782 FT	0380/1665	024 " DIA	CIR PLASTIC	INSTALLED UNKN
	0380/0860	018 " DIA	CIR PLASTIC	INSTALLED 2006
	0380/0571	018 " DIA	CIR PLASTIC	INSTALLED 2006
	0380/0053	018 " DIA	CIR PLASTIC	INSTALLED UNKN
	088782 FT	2 0 50004 0 01 0198+96		
		NARROW RD		
	0380/0000	LENGTH(AH 3480 BK 2551)		
	0370/2394	018 " DIA	CIR PLASTIC	INSTALLED 2002

2 0 50004 0 01 0233+76 092262 FT
 MAHANDY VALLEY RD
 (T442) 0390/0000

DIR: B TOTAL LEN: 23.975 MI. DIST: 08-9 SR: 849
 LEFT MUN: MILLER T RIGHT MUN: MILLER T

2 0 50004 0 01 0173+45 086231 FT
 OLD LIMKILN LN
 (T449) 0370/0000

0370/2237	018 " DIA	CIR PLASTIC
	LEN=0035	INSTALLED UNKN
0370/2057	018 " DIA	CIRC CONCR
	LEN=0043	INSTALLED UNKN
0370/1845	018 " DIA	CIR PLASTIC
	LEN=0044	INSTALLED UNKN
0370/1657	018 " DIA	CIR PLASTIC
	LEN=0033	INSTALLED UNKN
0370/1437	018 " DIA	CIR PLASTIC
	LEN=0033	INSTALLED UNKN
0370/1178	018 " DIA	CIR PLASTIC
	LEN=0037	INSTALLED UNKN
0370/0916	018 "H 30" W	ELLIPTICAL*
	LEN=0031	INSTALLED UNKN
0370/0583	030 " DIA	CIRC CONCR
	LEN=0033	INSTALLED UNKN
0370/0460	018 " DIA	CIR PLASTIC
	LEN=0036	INSTALLED UNKN
0370/0330	018 " DIA	CIR PLASTIC
	LEN=0037	INSTALLED UNKN
086231 FT		
0370/0000	LENGTH(AH 2551 BK 2564)	
0360/2482	BMSSEN 50/0849/0360/2471	
	2 0 50004 0 00 0147+42	
	HORTING RN	
0360/2471	BMSBG 50/0849/0360/2471	
	018 " DIA	CIR PLASTIC
0360/1979	LEN=0033	INSTALLED 2007
	018 " DIA	CIR PLASTIC
0360/1877	LEN=0030	INSTALLED 2007
	018 " DIA	CIR PLASTIC
0360/1475	LEN=0040	INSTALLED 2007
	018 " DIA	CIR PLASTIC
0360/1331	LEN=0043	INSTALLED 2006
	015 " DIA	CIR PLASTIC
0360/1130	LEN=0036	INSTALLED 2007
	018 " DIA	CIRC CONCR
0360/0866	LEN=0040	INSTALLED UNKN
	018 " DIA	CIR PLASTIC
0360/0668	LEN=0046	INSTALLED 2006
	018 " DIA	CIR PLASTIC
0360/0469	LEN=0040	INSTALLED 2006
	018 " DIA	CIRC CONCR
0360/0192	LEN=0040	INSTALLED 2006
083667 FT		
0360/0000	LENGTH(AH 2564 BK 2310)	
	PINE GROVE RD	
	(SR1026 SEG 0050/2714)	
0350/2296	015 " DIA	CIRC METAL

083667 FT

DIR: B TOTAL LEN: 23.975 MI. DIST: 08-9 SR: 849
 LEFT MUN: MILLER T RIGHT MUN: MILLER T

	0350/2290	LEN=0039	INSTALLED	UNKN
		018 "DIA	CIRC METAL	
	0350/2067	LEN=0040	INSTALLED	UNKN
		018 "DIA	CIR PLASTIC	
	0350/1743	LEN=0040	INSTALLED	2006
		013"H 17"W	ELLIP METAL	
	0350/1310	LEN=0035	INSTALLED	UNKN
		018 "DIA	CIRC CONCR	
	0350/0901	LEN=0034	INSTALLED	2006
		015 "DIA	CIRC METAL	
081357 FT	0350/0075	LEN=0035	INSTALLED	UNKN
	081357 FT	2 0 50013	0 00 0022+88	
		HICKORY RIDGE RD (T557)		
	0350/0000	LENGTH(AH	2310 BK	3153)
		018 "DIA	CIR PLASTIC	
	0340/2395	LEN=0035	INSTALLED	2006
		018 "DIA	CIRC CONCR	
	0340/2235	LEN=0033	INSTALLED	UNKN
		018 "DIA	CIRC CONCR	
	0340/1884	LEN=0040	INSTALLED	2006
		018"H 24"W	ELLIP METAL	
	0340/1810	LEN=0040	INSTALLED	UNKN
		018 "DIA	CIRC METAL	
	0340/1347	LEN=0045	INSTALLED	UNKN
		015 "DIA	CIRC CONCR	
	0340/1259	LEN=0030	INSTALLED	UNKN
		015 "DIA	CIRC METAL	
078204 FT	078204 FT	2 0 50013	0 00 0055+04	
		MILLER OLIVER T		
	0340/0000	LENGTH(AH	3153 BK	2147)
		015"H 21"W	ELLIP METAL	
	0330/1916	LEN=0035	INSTALLED	UNKN
		018 "DIA	CIRC CONCR	
	0330/1373	LEN=0031	INSTALLED	2006
		018 "DIA	CIR PLASTIC	
	0330/0843	LEN=0035	INSTALLED	2006
		018 "DIA	CIR PLASTIC	
	0330/0510	LEN=0036	INSTALLED	2006
		018 "DIA	CIRC CONCR	
	0330/0255	LEN=0037	INSTALLED	UNKN
076057 FT	076057 FT	2 0 50013	0 00 0076+51	
	0330/0000	LENGTH(AH	2147 BK	1906)
		015 "DIA	CIRC METAL	
	0320/1765	LEN=0035	INSTALLED	UNKN

DIR: B TOTAL LEN: 23.975 MI. DIST: 08-9 SR: 849
 LEFT MUN: OLIVER T RIGHT MUN: OLIVER T

2 0 50013 0 00 0095+57 074151 FT
 GRAVEL HILL RD
 (T435) 0320/0000

0320/1256	018 " DIA	CIRC CONCR	LEN=0042	INSTALLED	2006
0320/0541	015 " DIA	CIRC METAL	LEN=0030	INSTALLED	UNKN
0320/0391	018 " DIA	CIRC CONCR	LEN=0034	INSTALLED	2006
0320/0262	018 " DIA	CIRC CONCR	LEN=0033	INSTALLED	2006
0320/0145	018 " DIA	CIR PLASTIC	LEN=0033	INSTALLED	2006
074151 FT					
0320/0000	LENGTH(AH	1906 BK 1685)			
0310/1375	024 " DIA	CIR PLASTIC	LEN=0036	INSTALLED	2006
0310/1321	015 " DIA	CIRC METAL	LEN=0030	INSTALLED	UNKN
0310/1192	015 " DIA	CIR PLASTIC	LEN=0030	INSTALLED	UNKN
0310/0999	018 " DIA	CIR PLASTIC	LEN=0033	INSTALLED	2006
0310/0717	015 " DIA	CIR PLASTIC	LEN=0022	INSTALLED	2006
0310/0374	TOWNSHIP	0572 RT			
072466 FT					
0310/0321	015 " DIA	CIRC METAL	LEN=0040	INSTALLED	UNKN
072466 FT					
072466 FT					
0310/0000	NC NEWPORT RD				
072466 FT	INTER-BK	KEYSTONE WY			
7304/0000		(SR0034 SEG 0410/0000)			
INTER-AHD		KEYSTONE WY			
0300/2270	LTH AH	001685 BK 000100			
0300/2230	FOURTH ST	(SR0034 SEG 0430/0000)			
0300/1980	MARKET ST	(SR4008 SEG 0250/0523)			
0300/1975	NEWPORT B				
0300/1772	012 " DIA	CIRC OTHER	LEN=0043	INSTALLED	UNKN
	UNNAMED AL				
	(BORO)				
	012 " DIA	CIRC OTHER	LEN=0033	INSTALLED	UNKN
	018 " DIA	CIRC CONCR	LEN=0032	INSTALLED	UNKN

MARKET ST
 (SR0034 SEG 0430/0000) 0300/2270

DIR: B TOTAL LEN: 23.975 MI. DIST: 08-9 SR: 849
 LEFT MUN: NEWPORT B RIGHT MUN: NEWPORT B

==	==	0300/1694	WALNUT ST (BORO)
---	---	0300/1692	015"H 00"W UNKN OTHER LEN=0099 INSTALLED UNKN
---	---	0300/1674	015"H 00"W UNKN OTHER LEN=0099 INSTALLED UNKN
==	==	0300/1417	SCHRUB ST (BORO)
---	---	0300/1414	015"H 00"W UNKN OTHER LEN=0099 INSTALLED UNKN
==	==	0300/1139	OLIVER ST (BORO)
---	---	0300/1135	015"H 00"W UNKN OTHER LEN=0099 INSTALLED UNKN
---	---	0300/1128	015"H 00"W UNKN OTHER LEN=0099 INSTALLED UNKN
==	==	0300/0860	UNNAMED AL (BORO)
---	---	0300/0730	048"H 48"W PIPE ARCH LEN=0046 INSTALLED UNKN
==	==	0300/0700	CAROLINE ST (BORO)
---	---	0300/0691	004"H 04"W PIPE ARCH LEN=0035 INSTALLED UNKN
==	==	0300/0086	GANTT ST (BORO)
		070196 FT	1 0 00305 0 03 0382+77
		0294/2175	LENGTH(AH 2270 BK 2581)
==	==	0294/2151	048"H 48"W PIPE ARCH LEN=0060 INSTALLED UNKN
---	---	0294/2118	012"DIA CIRC OTHER LEN=0064 INSTALLED UNKN
==	==	0294/2110	FICKES ST (TWP)
---	---	0294/1708	NEWPORT OLIVER T 015"DIA CIRC METAL LEN=0110 INSTALLED UNKN
==	==	0294/1557	
---	---	0294/0999	015"DIA CIRC CONCR LEN=0046 INSTALLED UNKN
==	==	0294/0987	
---	---	0294/0828	015"DIA CIRC CONCR LEN=0037 INSTALLED UNKN 015"DIA CIRC CONCR

BRICK AVE
(BORO)


PETERS LN
(TWP)

FOURTH ST
(SR1024 SEG 0100/2228)

DIR: B TOTAL LEN: 23.975 MI. DIST: 08-9 SR: 849
 LEFT MUN: OLIVER T RIGHT MUN: OLIVER T

Stationing	Length	Material	Status
067615 FT	0294/0627	LEN=0038	INSTALLED UNKN
	0294/0409	FIFTH ST ET (T457)	
	0294/0127	FICKES LN ET (T453)	
	067615 FT	1 0 00305 0 03 0356+49	
		NC FOURTH ST CAMPBELL DR (T452)	
	0294/0000	LENGTH(AH 2581 BK 3361)	
	0290/2814	012 " DIA CIR PLASTIC	INSTALLED 2006
	0290/2339	018 " DIA CIR METAL	INSTALLED UNKN
	0290/1542	015 " DIA CIRC CONCR	INSTALLED UNKN
	0290/1046	024 " DIA CIRC CONCR	INSTALLED UNKN
064254 FT	0290/0366	014"H 23"W ELLIP CONC	INSTALLED UNKN
	064254 FT	1 0 00305 0 03 0322+88	
	0290/0000	LENGTH(AH 3361 BK 2353)	
	0280/2078	024 " DIA CIRC CONCR	INSTALLED UNKN
	0280/1409	014"H 23"W ELLIP CONC	INSTALLED UNKN
061901 FT	0280/0334	036 " DIA CIR PLASTIC	INSTALLED 2006
	061901 FT	1 0 00305 0 03 0299+35	
	0280/0000	LENGTH(AH 2353 BK 2496)	
	0270/2317	030 " DIA CIR PLASTIC	INSTALLED 2006
	0270/1515	015 " DIA CIRC METAL	INSTALLED UNKN
	0270/1094	024 " DIA CIR PLASTIC	INSTALLED 2006
	0270/0632	OLIVER JUNIATA TOWNSHIP T	
	0270/0623	014"H 23"W ELLIP CONC	INSTALLED UNKN
059405 FT	059405 FT		
TROUT AV (T479)	0270/0000	LENGTH(AH 2496 BK 2294)	

DIR: B TOTAL LEN: 23.975 MI. DIST: 08-9 SR: 849
 LEFT MUN: JUNIATA TOWNSHIP T RIGHT MUN: JUNIATA TOWNSHIP T



057111 FT

1 0 00305 0 02 0224+35 054401 FT
 MILFORD RD
 (SR1009 SEG 0010/0000) 0250/0000

052453 FT

0260/2086 015 " DIA CIR PLASTIC
 LEN=0040 INSTALLED 2006
 0260/1687 015 " DIA CIR PLASTIC
 LEN=0035 INSTALLED 2006
 0260/1322 018 " DIA CIR PLASTIC
 LEN=0040 INSTALLED 2006

 0260/0398 018 " DIA CIR PLASTIC
 LEN=0038 INSTALLED 2006
 0260/0136 018 " DIA CIR PLASTIC
 LEN=0035 INSTALLED UNKN
 057111 FT 1 0 00305 0 03 0251+45
 CEMETERY RD
 (T481)
 0260/0000 LENGTH(AH 2294 BK 2710)
 018"H 21"W ELLIP METAL
 0250/2570 LEN=0031 INSTALLED UNKN

 0250/1631 013"H 21"W ELLIP METAL
 LEN=0046 INSTALLED UNKN
 0250/1268 048 " DIA CIRC CONCR
 LEN=0048 INSTALLED UNKN
 APPLE HOUSE RD
 (T422)
 0250/1099 036 " DIA CIRC CONCR
 LEN=0045 INSTALLED UNKN
 0250/1048 BMSSEN 50/0849/0250/0603
 0250/0768 1 0 00305 0 02 0230+38
 BUFFALO CK.
 0250/0603 BMSBG 50/0849/0250/0603
 054401 FT
 0250/0000 LENGTH(AH 2710 BK 1948)
 013"H 17"W ELLIP METAL
 0240/1822 LEN=0036 INSTALLED UNKN

 0240/0537 013"H 17"W ELLIP METAL
 LEN=0040 INSTALLED UNKN
 0240/0161 018 " DIA CIR PLASTIC
 LEN=0045 INSTALLED 1997
 052453 FT 1 0 00305 0 02 0204+92
 0240/0000 LENGTH(AH 1948 BK 1757)
 024 " DIA CIR PLASTIC
 0230/1563 LEN=0040 INSTALLED 2002
 018 " DIA CIR PLASTIC

EXTRACT DATE: 12/21/2020
PRINT DATE: 12/23/2020

ROADWAY MANAGEMENT SYSTEM
SLD COUNTY/SR - ANNUAL PRINT

PAGE NUMBER: 161
COUNTY: PERRY

DIR: B TOTAL LEN: 23.975 MI.
LEFT MUN: JUNIATA TOWNSHIP T

DIST: 08-9 SR: 849
RIGHT MUN: JUNIATA TOWNSHIP T

1 0 00305 0 02 0187+35 050696 FT
STONE ARCH RD
(SR4007 SEG 0010/0000) 0230/0000

048812 FT

1 0 00305 0 02 0147+49 046710 FT
WALKER HILL RD
(T404) 0210/0000

0230/1357	LEN=0033	INSTALLED 1998
0230/0090	LEN=050696 FT	TR. BUFF. CRK. STRUCTURE LENGTH 10 FT BMSID 50/0849/0230/0090
0230/0000	LEN=050696 FT	LENGTH(AH 1757 BK 1884)
0220/0836	LEN=0040	020"H 28"W ELLIP METAL INSTALLED UNKN
0220/0090	LEN=0055	015 " DIA CIR PLASTIC INSTALLED 2002
0220/0000	LEN=048812 FT	1 0 00305 0 02 0168+51 LENGTH(AH 1884 BK 2102)
0210/1983	LEN=0032	015 " DIA CIRC METAL INSTALLED UNKN
0210/1670	LEN=0044	013"H 17"W ELLIP METAL INSTALLED UNKN
0210/0995	LEN=0029	024 " DIA CIRC CONCR INSTALLED UNKN
0210/0870	LEN=0029	ELECTION RD (T424)
0210/0756	LEN=0040	030 " DIA CIR PLASTIC INSTALLED 2015
0210/0375	LEN=0034	024 " DIA CIRC METAL INSTALLED UNKN
0210/0255	LEN=0040	018 " DIA CIR PLASTIC INSTALLED 2015
0210/0000	LEN=046710 FT	LENGTH(AH 2102 BK 2674)
0200/2616	LEN=0050	036 " DIA CIR PLASTIC INSTALLED 1998
0200/1851	LEN=0035	024 " DIA CIR PLASTIC INSTALLED 2002
0200/1507	LEN=0030	018 " DIA CIR PLASTIC INSTALLED 1998
0200/0979	LEN=0040	018 " DIA CIR PLASTIC INSTALLED 2015
0200/0611	LEN=0036	015 " DIA CIRC CONCR INSTALLED UNKN
0200/0149	LEN=0031	015 " DIA CIRC CONCR INSTALLED UNKN

DIR: B TOTAL LEN: 23.975 MI. DIST: 08-9 SR: 849
 LEFT MUN: JUNIATA TOWNSHIP T RIGHT MUN: JUNIATA TOWNSHIP T

044036 FT

044036 FT 1 0 00305 0 02 0120+75
 S 0200/0000 LENGTH(AH 2674 BK 2541)

0190/1892 015 " DIA CIRC CONCR
 LEN=0048 INSTALLED UNKN
 0190/1323 018 " DIA CIR PLASTIC
 LEN=0035 INSTALLED 1998
 0190/1030 015 " DIA CIR PLASTIC
 LEN=0040 INSTALLED 2007

041495 FT

0190/0416 024 " DIA CIR PLASTIC
 LEN=0040 INSTALLED UNKN
 041495 FT 1 0 00305 0 02 0095+34
 S 0190/0000 LENGTH(AH 2541 BK 2871)

0180/2813 015 " DIA CIRC CONCR
 LEN=0030 INSTALLED UNKN
 0180/2402 015 " DIA CIRC CONCR
 LEN=0031 INSTALLED UNKN
 0180/2145 029 " H 42 " W ELLIP METAL
 LEN=0055 INSTALLED UNKN

0180/1336 030 " DIA CIRC CONCR
 LEN=0053 INSTALLED UNKN
 0180/1189 018 " DIA CIR PLASTIC
 LEN=0040 INSTALLED 2015
 0180/0881 029 " H 42 " W ELLIP METAL
 LEN=0033 INSTALLED UNKN

0180/0081 036 " DIA CIR PLASTIC
 LEN=0040 INSTALLED 2015
 038624 FT

1 0 00305 0 02 0066+83 038624 FT
 CENTRE RD
 (T489) 0180/0000

S 0180/0000 LENGTH(AH 2871 BK 2477)
 0170/2432 036 " DIA CIRC CONCR
 LEN=0050 INSTALLED UNKN
 0170/2232 018 " DIA CIR PLASTIC
 LEN=0040 INSTALLED 2015
 0170/1791 030 " DIA CIR PLASTIC
 LEN=0045 INSTALLED 1998
 0170/1541 015 " DIA CIRC CONCR
 LEN=0037 INSTALLED UNKN

0170/0639 048 " H 48 " W PIPE ARCH
 LEN=0030 INSTALLED UNKN

SHULL HILL RD
 (T402)

0170/0594

0170/0551 015 " DIA CIRC METAL
 LEN=0037 INSTALLED UNKN
 036147 FT 1 0 00305 0 01 0035+80

036147 FT

DIR: B TOTAL LEN: 23.975 MI. DIST: 08-9 SR: 849
 LEFT MUN: JUNIATA TOWNSHIP T RIGHT MUN: JUNIATA TOWNSHIP T

CAMPBELL RD
 (SR4012 SEG 0010/0926) 0160/1213

034884 FT

ACADEMY RD
 (T523) 0150/0428

1 0 00305 0 00 0011+99 033778 FT

ACADEMY RD
 (T520) 0150/0000

032579 FT

031180 FT

0170/0000	LENGTH(AH 2477 BK 1263)
0160/1147	018 " DIA CIR PLASTIC
0160/0745	LEN=0065 INSTALLED 2001
	BMSSEN 50/0849/0160/0616
	1 0 00305 0 01 0030+12
	BUFFALO CK
0160/0616	BMSBG 50/0849/0160/0616
034884 FT	1 0 00305 0 01 0023+82
	MARKELSVILLE RD
	(SR4005 SEG 0110/1858)
0160/0000	LENGTH(AH 1263 BK 1106)
0150/0708	036 " DIA CIR PLASTIC
	LEN=0043 INSTALLED 2000
	018 " DIA CIRC METAL
0150/0013	LEN=0032 INSTALLED UNKN
033778 FT	
0150/0000	LENGTH(AH 1106 BK 1199)
0140/1042	018 " DIA CIR PLASTIC
	LEN=0035 INSTALLED 2000
	030 " DIA CIRC CONCR
0140/0422	LEN=0034 INSTALLED UNKN
	018 " DIA CIR PLASTIC
0140/0010	LEN=0037 INSTALLED 2000
032579 FT	1 0 00305 0 00 0000+00
0140/0000	LENGTH(AH 1199 BK 1399)
	ROBINSON RD
	(T400)
0130/1330	072 "H 00 "W MULT METAL
	LEN=0051 INSTALLED UNKN
0130/0833	ROBINSON RD
	(T400)
0130/0717	024 " DIA CIRC CONCR
	LEN=0037 INSTALLED UNKN
	024 " DIA CIR PLASTIC
0130/0334	LEN=0035 INSTALLED 2007
	1 0 00591 0 03 0320+78
0130/0268	LENGTH(AH 1399 BK 3130)
031180 FT	015 " DIA CIRC CONCR
0130/0000	LEN=0033 INSTALLED UNKN
0120/2955	020 "H 28 "W ELLIP METAL
	LEN=0033 INSTALLED UNKN
0120/2789	015 " DIA CIRC CONCR
	LEN=0037 INSTALLED UNKN
0120/2547	

DIR: B TOTAL LEN: 23.975 MI. DIST: 08-9 SR: 849
 LEFT MUN: JUNIATA TOWNSHIP T RIGHT MUN: JUNIATA TOWNSHIP T

028050 FT

025020 FT

0120/2366	024 " DIA CIRC CONCR LEN=0033 INSTALLED UNKN
0120/0995	036 " DIA CIRC CONCR LEN=0036 INSTALLED UNKN
0120/0679	013"H 15"W ELLIP METAL LEN=0036 INSTALLED UNKN
0120/0407	015"H 21"W ELLIP CONC LEN=0044 INSTALLED UNKN
0120/0110	BMSSEN 50/0849/0120/0000
028050 FT	1 0 00591 0 02 0288+48 BUFFALO CK. BMSBG 50/0849/0120/0000
0120/0000	LENGTH(AH 3130 BK 3030) 015"H 21"W ELLIP METAL
0110/2548	LEN=0036 INSTALLED UNKN
0110/1800	048"H 21"W ELLIP METAL LEN=0044 INSTALLED UNKN
0110/1642	015 "DIA CIRC CONCR LEN=0032 INSTALLED UNKN
0110/1251	015"H 21"W ELLIP CONC LEN=0031 INSTALLED UNKN
0110/0552	015"H 21"W ELLIP METAL LEN=0036 INSTALLED UNKN
0110/0365	015"H 21"W ELLIP CONC LEN=0036 INSTALLED UNKN
0110/0112	BMSSEN 50/0849/0110/0000
025020 FT	1 0 00591 0 01 0256+53 BUFFALO CREEK BMSBG 50/0849/0110/0000
0110/0000	LENGTH(AH 3030 BK 2298) FROG HOLLOW RD
0100/2042	(T376) 015"H 22"W ELLIP CONC
0100/2035	LEN=0050 INSTALLED UNKN
0100/2031	015"H 21"W ELLIP CONC LEN=0048 INSTALLED UNKN
0100/1720	HONEYSUCKLE HOLLOW RD (T429)
0100/1291	036 " DIA CIRC CONCR LEN=0040 INSTALLED UNKN
0100/0866	015"H 21"W ELLIP CONC LEN=0035 INSTALLED UNKN
0100/0623	015"H 21"W ELLIP CONC LEN=0036 INSTALLED UNKN
	015"H 21"W ELLIP CONC

EXTRACT DATE: 12/21/2020
PRINT DATE: 12/23/2020

ROADWAY MANAGEMENT SYSTEM
SLD COUNTY/SR - ANNUAL PRINT

PAGE NUMBER: 157
COUNTY: PERRY

DIR: B TOTAL LEN: 23.975 MI.
LEFT MUN: JUNIATA TOWNSHIP T

DIST: 08-9 SR: 849
RIGHT MUN: JUNIATA TOWNSHIP T

1 0 00591 0 01 0228+07 022722 FT
HOMINY RIDGE RD
(T378) 0100/0000

020383 FT

018314 FT

1 0 00591 0 01 0158+00 015693 FT
BUCKWHEAT RD
(SR4006 SEG 0010/0000) 0070/0000

0100/0301	LEN=0038	INSTALLED	UNKN
022722 FT			
0100/0000	LENGTH(AH 2298 BK 2339)		
0090/2036	015"H 21"W ELLIP CONC		
0090/1472	LEN=0038 INSTALLED UNKN		
0090/1080	015"H 21"W ELLIP CONC		
0090/0385	LEN=0032 INSTALLED UNKN		
0090/0143	015 "DIA CIRC METAL		
020383 FT	LEN=0030 INSTALLED UNKN		
020383 FT	015 "DIA CIRC CONCR		
NC CR	LEN=0037 INSTALLED UNKN		
0090/0000	036 "DIA CIRC CONCR		
0080/1806	LEN=0037 INSTALLED UNKN		
0080/1479	1 0 00591 0 01 0204+68		
0080/1319	LENGTH(AH 2339 BK 2069)		
0080/0780	015 "DIA CIRC CONCR		
0080/0482	LEN=0028 INSTALLED UNKN		
0080/0116	015 "DIA CIRC CONCR		
018314 FT	LEN=0033 INSTALLED UNKN		
018314 FT	015 "DIA CIRC CONCR		
0080/0000	LEN=0034 INSTALLED UNKN		
0070/1158	BMSEN 50/0849/0080/0000		
0070/0671	1 0 00591 0 01 0183+99		
0070/0399	BUFFALO CREEK		
0070/0048	BMSBG 50/0849/0080/0000		
015693 FT	LENGTH(AH 2069 BK 2621)		
0070/0000	018 "DIA CIRC CONCR		
0060/1893	LEN=0061 INSTALLED UNKN		
	036 "DIA CIRC CONCR		
	LEN=0040 INSTALLED UNKN		
	013"H 17"W ELLIP METAL		
	LEN=0040 INSTALLED UNKN		
	048 "DIA CIRC CONCR		
	LEN=0074 INSTALLED UNKN		
	014"H 23"W ELLIP CONC		
	LEN=0036 INSTALLED 2015		

EXTRACT DATE: 12/21/2020
PRINT DATE: 12/23/2020

ROADWAY MANAGEMENT SYSTEM
SLD COUNTY/SR - ANNUAL PRINT

PAGE NUMBER: 156
COUNTY: PERRY

DIR: B TOTAL LEN: 23.975 MI.
LEFT MUN: TUSCARORA T

DIST: 08-9 SR: 849
RIGHT MUN: TUSCARORA T

Stationing	Material	Quantity	Notes
0060/1329	018" DIA CIRC CONCR	LEN=0036	INSTALLED UNKN
0060/1021	036" DIA CIRC CONCR	LEN=0042	INSTALLED UNKN
0060/0795	018" DIA CIRC CONCR	LEN=0033	INSTALLED UNKN
0060/0650	024" DIA CIRC CONCR	LEN=0038	INSTALLED UNKN
TUSCARORA SAVILLE T			
0060/0020	1 0 00591 0 01	0130+81	
013008 FT	5 0060/0000	LENGTH(AH 2685 BK 3682)	
0050/3550	036" DIA CIRC CONCR	LEN=0040	INSTALLED UNKN
0050/3241	036" DIA CIRC CONCR	LEN=0040	INSTALLED 2015
0050/1704	036" DIA CIRC CONCR	LEN=0040	INSTALLED 2015
0050/1278	018" DIA CIRC CONCR	LEN=0042	INSTALLED UNKN
0050/0780	024" DIA CIR PLASTIC	LEN=0040	INSTALLED 2000
0050/0338	014"H 23"W ELLIP CONC	LEN=0040	INSTALLED 2015
0050/0180	BMSSEN 50/0849/0050/0163	1 0 00591 0 01	0095+47
TR. BUFF. CRK.			
0050/0163	BMSBG 50/0849/0050/0163	1 0 00591 0 01	0093+79
009326 FT	5 0050/0000	ESCHOL RIDGE RD (T354)	LENGTH(AH 3682 BK 2877)
ARNDT RD (SR4004 SEG 0060/2933)			
0040/2164	014"H 23"W ELLIP CONC	LEN=0036	INSTALLED 2015
0040/1852	018" DIA CIRC CONCR	LEN=0037	INSTALLED 2015
0040/1425	018" DIA CIR PLASTIC	LEN=0035	INSTALLED 2000
0040/1068	014"H 23"W ELLIP CONC	LEN=0035	INSTALLED 2016
0040/0690	018" DIA CIRC CONCR	LEN=0038	INSTALLED UNKN
0040/0193	015" DIA CIRC CONCR	LEN=0034	INSTALLED UNKN

DIR: B TOTAL LEN: 23.975 MI. DIST: 08-9 SR: 849
 LEFT MUN: SAVILLE T RIGHT MUN: SAVILLE T

006449 FT

	006449 FT	1 0 00591	0 01 0064+99
5	0040/0000	LENGTH(AH 2877 BK 2389)	
		014"H 23"W ELLIP CONC	
	0030/2295	LEN=0036	INSTALLED 2015
		018 "DIA CIR PLASTIC	
	0030/1913	LEN=0037	INSTALLED 2000
		028"H 20"W METAL ARCH	
	0030/1195	LEN=0038	INSTALLED 2000
		015 "DIA CIRC CONCR	
	0030/0881	LEN=0038	INSTALLED UNKN
		015 "DIA CIRC CONCR	
	0030/0748	LEN=0038	INSTALLED UNKN
		018 "DIA CIR PLASTIC	
	0030/0275	LEN=0038	INSTALLED UNKN
		018 "DIA CIR PLASTIC	
	0030/0070	LEN=0037	INSTALLED UNKN

004060 FT

	004060 FT	1 0 00591	0 00 0041+10
		MIDDLE RIDGE RD	
		(SR4008 SEG 0010/0000)	
5	0030/0000	LENGTH(AH 2389 BK 2153)	
		018 "DIA CIRC CONCR	
	0020/1780	LEN=0038	INSTALLED 2015
		036 "DIA CIRC CONCR	
	0020/1184	LEN=0040	INSTALLED 2015
		015 "DIA CIRC CONCR	
	0020/1011	LEN=0038	INSTALLED UNKN
		015 "DIA CIRC CONCR	
	0020/0691	LEN=0038	INSTALLED UNKN
		024 "DIA CIRC CONCR	
	0020/0243	LEN=0038	INSTALLED UNKN
		024 "DIA CIRC CONCR	
	0020/0097	LEN=0038	INSTALLED UNKN

001907 FT

	001907 FT	1 0 00591	0 00 0019+07
5	0020/0000	LENGTH(AH 2153 BK 1907)	
		015 "DIA CIRC CONCR	
	0010/1604	LEN=0038	INSTALLED UNKN
		024 "DIA CIRC CONCR	
	0010/1089	LEN=0040	INSTALLED 2015
		018 "DIA CIRC CONCR	
	0010/0219	LEN=0038	INSTALLED UNKN
		SPRIGGLE HOLLOW RD	
		(T342)	

000000 FT

	000000 FT	1 0 00591	0 00 0000+00
		NC BU FFALO TRACE RD	
		INTER-BK VETERANS WY	
		(SR0074 SEG 0320/0000)	
		MFC BEGIN = D	
5	0010/0000	LENGTH(AH 1907 BK 0000)	

VETERANS WY (SR0074 SEG 0320/0000) 0010/0000

EXTRACT DATE: 12/21/2020 ROADWAY MANAGEMENT SYSTEM PAGE NUMBER: 154
PRINT DATE: 12/23/2020 SLD COUNTY/SR - ANNUAL PRINT COUNTY: PERRY
DIR: B TOTAL LEN: .000 MI. DIST: 08-9 SR: 422
LEFT MUN: DUNCANNON B RIGHT MUN: DUNCANNON B

000000 FT



000000 FT BK-JUNIATA (34)
7010/0000 LTH AH 000100 BK 000000

EXTRACT DATE: 12/21/2020 ROADWAY MANAGEMENT SYSTEM PAGE NUMBER: 153
PRINT DATE: 12/23/2020 SLD COUNTY/SR - ANNUAL PRINT COUNTY: PERRY
DIR: B TOTAL LEN: .000 MI. DIST: 08-9 SR: 322
LEFT MUN: DUNCANNON B RIGHT MUN: DUNCANNON B

000000 FT



000000 FT BK-JUNIATA (34)
7010/0000 LTH AH 000100 BK 000000

DIR: B TOTAL LEN: 37.563 MI. DIST: 08-9 SR: 274
 LEFT MUN: PENN T RIGHT MUN: PENN T

Stationing	Notes	Stationing	Notes
(T565) 0760/1217		0760/0948	018 " DIA CIRC METAL LEN=0040 INSTALLED UNKN
		0760/0589	LC FROM BUSINESS CMPS W (CONN) BUSINESS CAMPUS WY (TWP)
		0760/0516	024 " DIA CIRC METAL LEN=0046 INSTALLED UNKN
194442 FT		0760/0246	1 0 00030 0 03 0522+66
		0760/0000	LENGTH(AH 3891 BK 2165)
KAMP ST (TWP)			
		0750/1358	
1 0 00030 0 03 0535+16	192277 FT	192277 FT	DELLVILLE RD (SR2002 SEG 0150/3062)
GAMBERS CORNER RD (T349)	0750/0000	0750/0000	LENGTH(AH 2165 BK 2858)
		0740/2820	018 " DIA CIRC CONCR LEN=0052 INSTALLED 2003
		0740/2585	018 " DIA CIRC CONCR LEN=0076 INSTALLED UNKN
		0740/1804	018 " DIA CIRC CONCR LEN=0057 INSTALLED UNKN
		0740/1418	HICKORY DR (T528)
		0740/1223	024 " DIA CIRC CONCR LEN=0075 INSTALLED UNKN
		0740/0226	015 "H 21"W ELLIP CONC LEN=0042 INSTALLED UNKN
		0740/0036	018 " DIA CIRC CONCR LEN=0085 INSTALLED UNKN
1 0 00030 0 03 0570+28	189419 FT	189419 FT	
FACULTY RD (T351)	0740/0000	0740/0000	LENGTH(AH 2858 BK 3082)
		0730/3031	036 " DIA CIRC CONCR LEN=0110 INSTALLED UNKN
		0730/2828	FACULTY RD (T351)
		0730/2739	018 " DIA CIRC CONCR LEN=0045 INSTALLED UNKN
		0730/2474	018 " DIA CIRC CONCR LEN=0044 INSTALLED UNKN
			018 "H 24"W ELLIP METAL

DIR: B TOTAL LEN: 37.563 MI. DIST: 08-9 SR: 274
 LEFT MUN: PENN T RIGHT MUN: PENN T

Address	Length (FT)	Segment ID	Material	Status
		0730/2075	LEN=0060 018" DIA CIRC CONCR	INSTALLED UNKN
		0730/1735	LEN=0036	INSTALLED UNKN
		0730/0701	018" DIA CIRC CONCR LEN=0036	INSTALLED UNKN
		0730/0367	018" DIA CIRC CONCR LEN=0051	INSTALLED UNKN
		0730/0185	CHANDRA DR (TWP)	
1 0 00030 0 03 0601+10 SHERMANATA DR (T527)	186337 FT	0730/0000	LEN=0000	
		0720/1010	LENGTH(AH 3082 BK 1130) 018" DIA CIRC CONCR LEN=0080	INSTALLED UNKN
		0720/0666	018" DIA CIRC CONCR LEN=0080	INSTALLED UNKN
SHERMANATA DR (T527)	0720/0316			
	185207 FT	0720/0046	018"H 24"W ELLIP METAL LEN=0056	INSTALLED UNKN
		0720/0000	1 0 00030 0 03 0612+40 LINTON HILL RD (T347) PENN WHEATFIELD T	
		0720/0000	LENGTH(AH 1130 BK 1574) 018" DIA CIRC METAL LEN=0077	INSTALLED UNKN
		0710/1548		
		0710/0881	018" DIA CIRC CONCR LEN=0086	INSTALLED UNKN
		0710/0206	THOMAS DR (TWP)	
		0710/0177	018" DIA CIRC CONCR LEN=0068	INSTALLED UNKN
1 0 00030 0 03 0628+14 MCNAUGHTON DR (T346)	183633 FT	0710/0000	LENGTH(AH 1574 BK 2667)	
		0700/1952	015"H 21"W ELLIP METAL LEN=0043	INSTALLED UNKN
		0700/1335	015"H 21"W ELLIP METAL LEN=0100	INSTALLED UNKN
		0700/0724	018" DIA CIRC CONCR LEN=0056	INSTALLED UNKN

DIR: B TOTAL LEN: 37.563 MI. DIST: 08-9 SR: 274
 LEFT MUN: WHEATFIELD T RIGHT MUN: WHEATFIELD T

HUNKEY HOLLOW RD
 (T349)

0700/0452

180966 FT

MONTEBELLO FARM RD
 (T355)

0690/0845

177148 FT

1 0 00030 0 03 0718+08 174639 FT
 PARADISE RD
 (SR2005 SEG 0010/0000) 0680/0000

==	0700/0699	ROSE GLEN RD (T345)
---	0700/0502	024" DIA CIRC CONCR LEN=0087 INSTALLED UNKN
==	0700/0243	024" DIA CIRC CONCR LEN=0150 INSTALLED UNKN
---	180966 FT	1 0 00030 0 03 0654+81 ROSE GLEN RD (T345)
==	5 0700/0000	LENGTH(AH 2667 BK 3818)
---	0690/2588	018" DIA CIRC METAL LEN=0060 INSTALLED UNKN
---	0690/2099	018" DIA CIRC CONCR LEN=0052 INSTALLED UNKN
---	0690/1372	018" DIA CIRC CONCR LEN=0044 INSTALLED UNKN
---	0690/0864	018" DIA CIRC CONCR LEN=0080 INSTALLED UNKN
==	0690/0432	018" DIA CIRC CONCR LEN=0038 INSTALLED UNKN
---	0690/0147	018" DIA CIRC CONCR LEN=0050 INSTALLED UNKN
---	177148 FT	1 0 00030 0 03 0692+99
==	5 0690/0000	LENGTH(AH 3818 BK 2509)
---	0680/2117	018" DIA CIRC METAL LEN=0034 INSTALLED UNKN
---	0680/1305	019"H 30"W ELLIP CONC LEN=0048 INSTALLED UNKN
==	0680/0882	COOK RD (T454)
---	0680/0095	014"H 23"W ELLIP CONC LEN=0043 INSTALLED UNKN
---	174639 FT	
==	5 0680/0000	LENGTH(AH 2509 BK 3786)
---	0670/3588	014"H 23"W ELLIP CONC LEN=0038 INSTALLED UNKN
---	0670/3199	014"H 23"W ELLIP CONC LEN=0040 INSTALLED UNKN
---		019"H 30"W ELLIP CONC

DIR: B TOTAL LEN: 37.563 MI. DIST: 08-9 SR: 274
 LEFT MUN: WHEATFIELD T RIGHT MUN: WHEATFIELD T

HOLLAND LN
(TWP)

0670/2043

BORNMAN LN
(TWP)

0670/0906

170853 FT

168429 FT

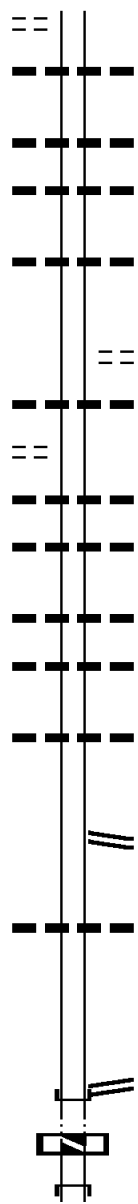
DIRT LN

0670/2973	LEN=0044	INSTALLED UNKN
	019"H 30"W	ELLIP CONC
0670/2906	LEN=0031	INSTALLED UNKN
	STONE LN	
0670/2651	(TWP)	
	043"H 68"W	ELLIP CONC
0670/2424	LEN=0044	INSTALLED UNKN
	018"DIA	CIRC CONCR
0670/2077	LEN=0038	INSTALLED UNKN
0670/2003	018"DIA	CIRC CONCR
	LEN=0037	INSTALLED UNKN
0670/1597	LEN=0040	INSTALLED UNKN
	024"DIA	CIRC CONCR
0670/1539	LEN=0048	INSTALLED UNKN
	034"H 53"W	ELLIP CONC
0670/1012	LEN=0056	INSTALLED UNKN
0670/0249	024"DIA	CIRC CONCR
	LEN=0040	INSTALLED UNKN
170853 FT	1 0 00030 0 03	0756+03
	DARK HOLLOW RD	
	(T452)	
0670/0000	LENGTH(AH 3786 BK 2424)	
	024"DIA	CIR PLASTIC
0660/2113	LEN=0050	INSTALLED 1998
0660/1459	024"DIA	CIR PLASTIC
	LEN=0040	INSTALLED 1998
0660/0850	018"DIA	CIR PLASTIC
	LEN=0045	INSTALLED 1998
	SHEPHERDS LN	
0660/0505	(TWP)	
	018"DIA	CIR PLASTIC
0660/0118	LEN=0032	INSTALLED 1998
168429 FT	1 0 00030 0 03	0780+27
0660/0000	LENGTH(AH 2424 BK 3730)	
	018"DIA	CIR PLASTIC
0650/3631	LEN=0037	INSTALLED 1998
	018"DIA	CIRC CONCR
0650/3314	LEN=0032	INSTALLED UNKN
0650/2685	018"DIA	CIR PLASTIC
	LEN=0035	INSTALLED 1998

DIR: B TOTAL LEN: 37.563 MI. DIST: 08-9 SR: 274
 LEFT MUN: WHEATFIELD T RIGHT MUN: WHEATFIELD T

(TWP)

0650/2633



0650/2604 024 " DIA CIR PLASTIC
 LEN=0048 INSTALLED 1998

0650/1885 024 " DIA CIR PLASTIC
 LEN=0035 INSTALLED 1998

0650/1436 018 " DIA CIR PLASTIC
 LEN=0034 INSTALLED 1998

0650/0571 029 "H 45 "W ELLIP CONC
 LEN=0040 INSTALLED 1998
 164699 FT 1 0 00030 0 03 0817+57
 WINDY HILL RD
 (T450)

0650/0000 LENGTH(AH 3730 BK 2923)
 015 " DIA CIRC CONCR
 0640/2711 LEN=0032 INSTALLED UNKN

0640/2073 018 " DIA CIR PLASTIC
 LEN=0035 INSTALLED 1998

0640/1594 018 " DIA CIR PLASTIC
 LEN=0034 INSTALLED 1998

0640/0977 036 " DIA CIR PLASTIC
 LEN=0020 INSTALLED 1998

0640/0878 018 " DIA CIR PLASTIC
 LEN=0038 INSTALLED 1998

0640/0184 024 " DIA CIR PLASTIC
 LEN=0038 INSTALLED 1998
 161776 FT 1 0 00030 0 03 0846+80
 SR 2006 SH
 (SR2006 SEG 0010/0969)

0640/0000 LENGTH(AH 2923 BK 1199)

0630/0062 018 " DIA CIRC CONCR
 LEN=0038 INSTALLED UNKN
 160577 FT 1 0 00030 7 00 1056+35
 SPRING RD
 (SR0034 SEG 0220/0000)

INTER-NC BL LOOMFIELD RD
 INTER-BK SPRING RD
 (SR0034 SEG 0220/0000)

0630/0000 LTH AH 001199 BK 000100
 160577 FT
 7624/0000 LTH AH 000100 BK 001272
 INTER-AHD MAIN ST
 (SR0034 SEG 0310/0000)

164699 FT

DRAGONFLY LN
 (TWP)

0640/2663

161776 FT

160577 FT

160577 FT

DIR: B TOTAL LEN: 37.563 MI. DIST: 08-9 SR: 274
 LEFT MUN: BLOOMFIELD B RIGHT MUN: BLOOMFIELD B

Location	Segment ID	Start	End	Notes
CARLISLE ST (BORO)	0620/1272	0620/1272	0620/1272	CARLISLE ST (SR0034 SEG 0310/0000) BLOOMFIELD B
		0620/1060	0620/1060	BORO AL
		0620/0931	0620/0931	SPRING AL (BORO)
		0620/0814	0620/0814	014"H 42"W CON BOX CUL LEN=0040 INSTALLED UNKN
BORO AL (BORO)	0620/0800	0620/0800	0620/0800	
		0620/0637	0620/0637	015"H 00"W MULT OTHER LEN=0066 INSTALLED UNKN
		0620/0612	0620/0612	CHURCH ST (BORO)
		0620/0604	0620/0604	018 "DIA CIRC METAL LEN=0037 INSTALLED UNKN
		0620/0452	0620/0452	CHESTNUT AL (BORO)
WALNUT AL (BORO)	0620/0308	0620/0308	0620/0308	
		0620/0164	0620/0164	STRAWBERRY AL (BORO)
		0620/0020	0620/0020	015"H 23"W ELLIP CONC LEN=0068 INSTALLED UNKN
	159305 FT	159305 FT	159305 FT	1 0 00122 0 00 1590+00
		0620/0000	0620/0000	APPLE ST (BORO)
		0610/2545	0610/2545	LENGTH (AH 1272 BK 2554) 018 "DIA CIRC CONCR LEN=0032 INSTALLED UNKN
		0610/2390	0610/2390	UNNAMED AL (BORO)
UNNAMED AL (BORO)	0610/2384	0610/2384	0610/2384	
UNNAMED AL (BORO)	0610/2240	0610/2240	0610/2240	
		0610/2134	0610/2134	UNNAMED AL (BORO)
CHESTNUT ST (BORO)	0610/1744	0610/1744	0610/1744	
		0610/1510	0610/1510	018"H 00"W MULT CONCR LEN=0043 INSTALLED UNKN
		0610/1433	0610/1433	015 "DIA CIRC CONCR LEN=0033 INSTALLED UNKN
		0610/1305	0610/1305	015 "DIA CIRC METAL LEN=0045 INSTALLED 2003
		0610/1075	0610/1075	LOCUST ST (BORO)
				015"H 21"W ELLIP METAL

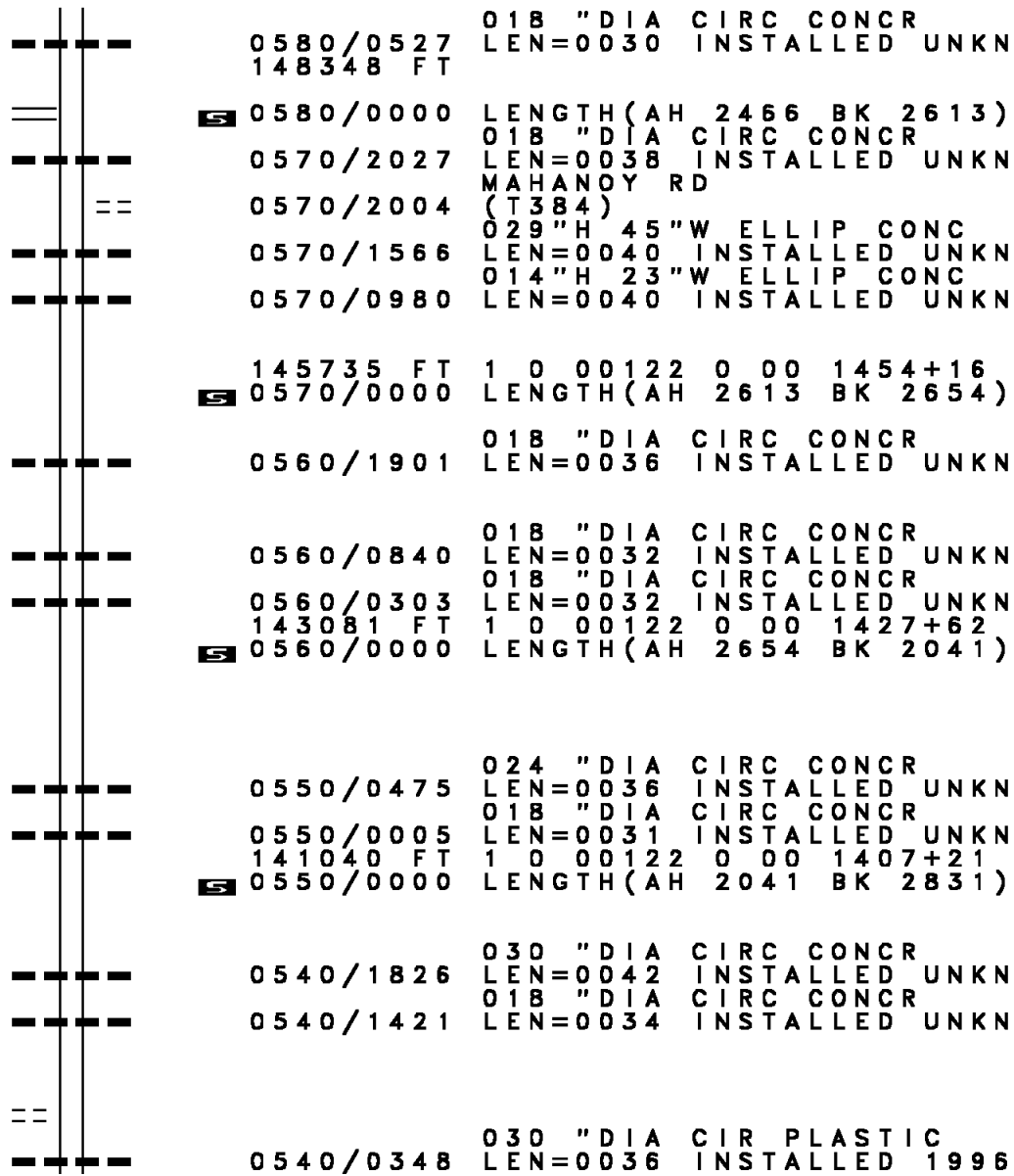
DIR: B TOTAL LEN: 37.563 MI. DIST: 08-9 SR: 274
 LEFT MUN: BLOOMFIELD B RIGHT MUN: BLOOMFIELD B

COLD STORAGE RD
 (SR4005 SEG 0010/0000) 0610/0149
 156751 FT

---	0610/1069	LEN=0048	INSTALLED	UNKN
==	0610/0742	PENNDOT 8-9 (GOVT)		
POE	0610/0377	(APRA) PENNDOT 8-9 (GOVT)		
==	156751 FT	1 0 00122 0 00 1564+44		
		036"H 72"W CONC STRUCT		
		LEN=0110	INSTALLED	UNKN
		NC MAIN ST		
		BLOOMFIELD		
		CENTRE TOWNSHIP T		
---	5 0610/0000	LENGTH(AH 2554 BK 3037)		
---	0600/2443	018 "DIA CIRC CONCR		
---	0600/1981	LEN=0030	INSTALLED	UNKN
---		030 "DIA CIRC CONCR		
---		LEN=0072	INSTALLED	UNKN
---		024 "DIA CIRC CONCR		
---	0600/0615	LEN=0035	INSTALLED	UNKN
---		015 "DIA CIR PLASTIC		
---	0600/0107	LEN=0035	INSTALLED	1997
153714 FT	153714 FT	1 0 00122 0 00 1534+07		
---	5 0600/0000	LENGTH(AH 3037 BK 2900)		
---		018 "DIA CIRC CONCR		
---	0590/2322	LEN=0028	INSTALLED	UNKN
---		ADAMS LN		
==	0590/1233	(PRDR)		
---	0590/1131	024 "DIA CIRC CONCR		
---		LEN=0040	INSTALLED	UNKN
150814 FT	150814 FT	1 0 00122 0 00 1504+80		
---	5 0590/0000	LENGTH(AH 2900 BK 2466)		
---		015 "DIA CIRC METAL		
---	0580/2448	LEN=0032	INSTALLED	UNKN
---		018 "DIA CIRC CONCR		
---	0580/2426	LEN=0039	INSTALLED	UNKN
---		018 "DIA CIRC CONCR		
---	0580/2084	LEN=0032	INSTALLED	UNKN

DIR: B TOTAL LEN: 37.563 MI. DIST: 08-9 SR: 274
 LEFT MUN: CENTRE TOWNSHIP T RIGHT MUN: CENTRE TOWNSHIP T

1 0 00122 0 00 1480+36 148348 FT
 MANNSVILLE RD
 (SR4003 SEG 0010/0000) 0580/0000



145735 FT

143081 FT

141040 FT

BOOSE RD
 (T417)

0540/0378

0580/0527 018 " DIA CIRC CONCR
 148348 FT LEN=0030 INSTALLED UNKN

5 0580/0000 LENGTH(AH 2466 BK 2613)
 0570/2027 018 " DIA CIRC CONCR
 MAHANAY RD
 (T384)
 0570/2004 029"H 45"W ELLIP CONC
 0570/1566 LEN=0040 INSTALLED UNKN
 0570/0980 014"H 23"W ELLIP CONC
 LEN=0040 INSTALLED UNKN

145735 FT 1 0 00122 0 00 1454+16
 5 0570/0000 LENGTH(AH 2613 BK 2654)

0560/1901 018 " DIA CIRC CONCR
 LEN=0036 INSTALLED UNKN

0560/0840 018 " DIA CIRC CONCR
 LEN=0032 INSTALLED UNKN
 0560/0303 018 " DIA CIRC CONCR
 143081 FT LEN=0032 INSTALLED UNKN
 5 0560/0000 1 0 00122 0 00 1427+62
 LENGTH(AH 2654 BK 2041)

0550/0475 024 " DIA CIRC CONCR
 LEN=0036 INSTALLED UNKN
 0550/0005 018 " DIA CIRC CONCR
 LEN=0031 INSTALLED UNKN
 141040 FT 1 0 00122 0 00 1407+21
 5 0550/0000 LENGTH(AH 2041 BK 2831)

0540/1826 030 " DIA CIRC CONCR
 LEN=0042 INSTALLED UNKN
 0540/1421 018 " DIA CIRC CONCR
 LEN=0034 INSTALLED UNKN

0540/0348 030 " DIA CIR PLASTIC
 LEN=0036 INSTALLED 1996

DIR: B TOTAL LEN: 37.563 MI. DIST: 08-9 SR: 274
 LEFT MUN: CENTRE TOWNSHIP T RIGHT MUN: CENTRE TOWNSHIP T

Stationing	Right of Way	Structure	Material	Length	Notes
138209 FT	138209 FT	1 0 00122 0 00	CENTRE TOWNSHIP SPRING T	1378+90	
	0540/0000			LENGTH(AH 2831 BK 3232)	
	0530/1432	018 " DIA	CIRC CONCR	LEN=0030	INSTALLED UNKN
	0530/0748	GERMANY RIDGE RD (T372)			
	0530/0007	072 " DIA	CIRC CONCR	LEN=0054	INSTALLED UNKN
134977 FT	134977 FT	1 0 00122 0 00		1346+58	
	0530/0000			LENGTH(AH 3232 BK 3178)	
	0520/2307	018 " DIA	CIRC CONCR	LEN=0035	INSTALLED UNKN
	0520/1750	018 " DIA	CIRC CONCR	LEN=0035	INSTALLED UNKN
	0520/1191	018 " DIA	CIRC CONCR	LEN=0037	INSTALLED UNKN
DUNKLEBERGER RD (T368)	0520/1178	==			
	0520/0173	018 " DIA	CIRC CONCR	LEN=0032	INSTALLED UNKN
131799 FT	131799 FT	1 0 00122 0 00		1314+80	
	0520/0000			LENGTH(AH 3178 BK 1757)	
	0510/0760	036 " DIA	CIRC CONCR	LEN=0040	INSTALLED UNKN
	0510/0517	018 " DIA	CIRC CONCR	LEN=0034	INSTALLED UNKN
	0510/0135	018 " DIA	CIRC METAL	LEN=0040	INSTALLED UNKN
130042 FT	130042 FT	1 0 00122 0 00		1297+23	
LIMESTONE RIDGE RD (T356)	0510/0000	==			
	0510/0000			LENGTH(AH 1757 BK 2794)	
	0500/2606	BMSSEN 50/0274/0500/2587	1 0 00122 0 00 1295+42		
	0500/2587	MONTOUR CK.	BMSBG 50/0274/0500/2587		
		018 " DIA	CIRC CONCR		

DIR: B TOTAL LEN: 37.563 MI. DIST: 08-9 SR: 274
 LEFT MUN: SPRING T RIGHT MUN: SPRING T

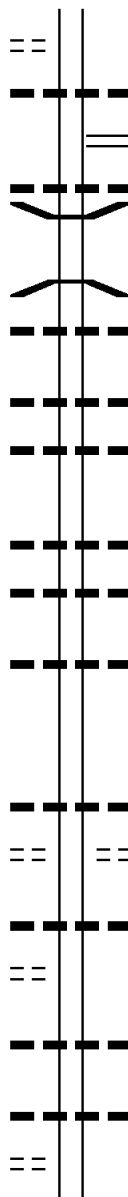
---	0500/2518	LEN=0040	INSTALLED	UNKN
==	0500/2165	MAHANAY RIDGE RD		
---	0500/2152	(T360)		
		024"H 38"W	ELLIP METAL	
		LEN=0040	INSTALLED	UNKN
---	0500/1114	018 " DIA	CIRC CONCR	
		LEN=0040	INSTALLED	UNKN
---	0500/0327	018 " DIA	CIRC CONCR	
		LEN=0040	INSTALLED	UNKN
127248 FT	127248 FT	1 0 00122	0 00 1269+55	
	5 0500/0000	LENGTH(AH	2794 BK 2999)	
---	0490/2684	018 " DIA	CIRC CONCR	
		LEN=0040	INSTALLED	UNKN
---	0490/2468	018 " DIA	CIRC METAL	
		LEN=0040	INSTALLED	UNKN
---	0490/1795	018 " DIA	CIRC CONCR	
		LEN=0030	INSTALLED	UNKN
---	0490/1050	018 " DIA	CIRC METAL	
		LEN=0056	INSTALLED	UNKN
---	0490/0634	018 " DIA	CIRC CONCR	
		LEN=0032	INSTALLED	UNKN
---	0490/0390	018 " DIA	CIRC CONCR	
		LEN=0036	INSTALLED	UNKN
---	0490/0075	SPRING		
		TYRONE T		
---	0490/0024	015 " DIA	CIRC CONCR	
		LEN=0106	INSTALLED	UNKN
124249 FT	124249 FT	1 0 00122	0 00 1239+50	
		WAGGONERS GAP RD		
---	5 0490/0000	(SR0074	SEG 0180/0000)	
		LENGTH(AH	2999 BK 2306)	
---	0480/2260	018 " DIA	CIRC CONCR	
		LEN=0064	INSTALLED	UNKN
---	0480/1465	013"H 17"W	ELLIP METAL	
		LEN=0040	INSTALLED	UNKN
---	0480/1157	018 " DIA	CIRC CONCR	
		LEN=0037	INSTALLED	UNKN
---	0480/0790	015 " DIA	CIRC CONCR	
		LEN=0032	INSTALLED	UNKN
---	0480/0431	018 " DIA	CIRC CONCR	
		LEN=0028	INSTALLED	UNKN
==				
				121943 FT

LC TO GREEN PARK RD
 (CONN) 0480/0108
 1 0 00122 0 00 1216+23 121943 FT

DIR: B TOTAL LEN: 37.563 MI. DIST: 08-9 SR: 274
LEFT MUN: TYRONE T RIGHT MUN: TYRONE T

GREEN PARK RD
(T413)

0480/0000



5 0480/0000 LENGTH(AH 2306 BK 2176)
024 " DIA CIRC CONCR
0470/2154 LEN=0113 INSTALLED UNKN
GREENPARK RD
0470/2142 (SR0233 SEG 0180/2249)
018 " DIA CIRC CONCR
0470/2050 LEN=0061 INSTALLED UNKN
0470/1868 BMSSEN 50/0274/0470/1841
1 0 00122 0 00 1212+88
MUDDY RUN
0470/1841 BMSBG 50/0274/0470/1841
036 " DIA CIRC CONCR
0470/1404 LEN=0038 INSTALLED UNKN
015 " DIA CIRC CONCR
0470/0684 LEN=0038 INSTALLED UNKN
015 " DIA CIRC CONCR
0470/0104 LEN=0038 INSTALLED UNKN
119767 FT
1 0 00122 0 00 1194+47
5 0470/0000 LENGTH(AH 2176 BK 2296)
015 " DIA CIRC CONCR
0460/1939 LEN=0040 INSTALLED UNKN
018 " DIA CIRC CONCR
0460/1400 LEN=0046 INSTALLED UNKN
015 " DIA CIRC CONCR
0460/0642 LEN=0038 INSTALLED UNKN
117471 FT
1 0 00122 0 00 1171+34
5 0460/0000 LENGTH(AH 2296 BK 3705)
015 " DIA CIRC CONCR
0450/3085 LEN=0047 INSTALLED UNKN
OAK DR
0450/2796 (TWP)
015 " DIA CIRC CONCR
0450/2099 LEN=0046 INSTALLED UNKN
015 " DIA CIRC CONCR
0450/1115 LEN=0045 INSTALLED 2003
018 " DIA CIRC CONCR
0450/0494 LEN=0040 INSTALLED UNKN
113766 FT
1 0 00122 0 00 1134+29

119767 FT

117471 FT

WILLOW CR
(TWP)

0450/2796

WILLOW CR
(TWP)

0450/1917

ELM CR
(TWP)

0450/0087
113766 FT

DIR: B TOTAL LEN: 37.563 MI. DIST: 08-9 SR: 274
 LEFT MUN: TYRONE T RIGHT MUN: TYRONE T

HICKORY AL
(TWP)

0440/2719

DAVIS AL
(TWP)

0440/1953

TRESSLER RD
(T412)

0440/1071

PEPPERMINT PARK DR
(T580)

0440/0335
110114 FT

107385 FT

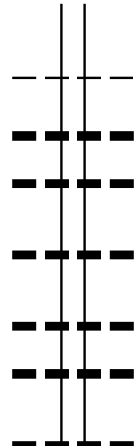
0450/0000	LENGTH(AH 3705 BK 3652)
018 "DIA	CIR PLASTIC
0440/3286	LEN=0034 INSTALLED UNKN
0440/2719	MAPLE LN (TWP)
0440/2679	015 "DIA CIRC CONCR
0440/2219	LEN=0036 INSTALLED UNKN
0440/1740	018 "DIA CIRC CONCR
0440/1257	LEN=0032 INSTALLED UNKN
0440/1102	018 "DIA CIR PLASTIC
0440/1071	LEN=0036 INSTALLED UNKN
0440/0895	DEER RUN AL (TWP)
0440/0555	018 "DIA CIRC CONCR
0440/0524	LEN=0130 INSTALLED 1997
0440/0000	MONTOUR RD (SR0850 SEG 0260/0000)
0430/2695	UNKNOWN RD (TWP)
0430/1173	BMSSEN 50/0274/0440/0524
0430/0430	1 0 00122 0 00 1103+00
0424/1616	MUDDY RUN
0424/1149	BMSBG 50/0274/0440/0524
0424/0137	110114 FT 1 0 00122 0 00 1097+77
0430/0000	LENGTH(AH 3652 BK 2729)
0424/1616	015 "DIA CIRC CONCR
0424/1149	LEN=0034 INSTALLED UNKN
0424/0137	015 "DIA CIRC CONCR
	LEN=0052 INSTALLED UNKN
	018 "DIA CIRC CONCR
	LEN=0047 INSTALLED UNKN
	1 0 00122 0 00 1070+37
	LENGTH(AH 2729 BK 2063)
	018 "DIA CIRC CONCR
	LEN=0050 INSTALLED UNKN
	030 "DIA CIRC CONCR
	LEN=0035 INSTALLED UNKN
	015 "DIA CIRC CONCR
	LEN=0028 INSTALLED UNKN

DIR: B TOTAL LEN: 37.563 MI. DIST: 08-9 SR: 274
 LEFT MUN: TYRONE T RIGHT MUN: TYRONE T

Stationing	Description	Stationing	Material / Details
105322 FT		105322 FT	1 0 00122 0 00 1050+14
		0424/0000	LENGTH(AH 2063 BK 2024)
		0420/1667	015 " DIA CIRC CONCR
		0420/1249	LEN=0040 INSTALLED UNKN
		0420/0708	015 " DIA CIRC CONCR
		0420/0195	LEN=0038 INSTALLED UNKN
103298 FT		036 " DIA CIRC ALUMIN	
		103298 FT	1 0 00122 0 00 1029+90
		0420/0000	LENGTH(AH 2024 BK 1684)
		0410/1373	TYRONE
		0410/1358	NORTHEAST MADISON T
			042 " DIA CIRC CONCR
WAGONER'S BRIDGE RD (T579)		0410/1159	LEN=0037 INSTALLED UNKN
		0410/1102	BMS EN 50/0274/0410/1102
		0410/1006	1 0 00122 0 00 1024+08
		0410/0964	BIXLERS RUN
		0410/0373	BMSBG 50/0274/0410/1102
101614 FT		0410/0000	048 "H 84 "W CONCR ARCH
		0400/1110	LEN=0086 INSTALLED UNKN
		0400/0937	TAIL RACE
		0400/0487	STRUCTURE LENGTH 8 FT
		0400/0030	BMSID 50/0274/0410/0964
100412 FT		0400/0000	018 " DIA CIRC CONCR
FORT ROBINSON RD (SR0850 SEG 0250/1880)		0390/1651	LEN=0052 INSTALLED UNKN
		0390/1251	1 0 00122 0 00 1013+06
		0390/0962	LENGTH(AH 1684 BK 1202)
		0390/0388	018 " DIA CAST IRON
			LEN=0040 INSTALLED UNKN
			018 " DIA CIRC CONCR
			LEN=0032 INSTALLED UNKN
			018 " DIA CIRC CONCR
			LEN=0040 INSTALLED 1999
			015 " DIA CIRC CONCR
			LEN=0036 INSTALLED UNKN
			LENGTH(AH 1202 BK 1705)
			036 " DIA CIRC CONCR
			LEN=0042 INSTALLED UNKN
			018 " DIA CIRC METAL
			LEN=0040 INSTALLED 1999
			036 " DIA CIRC CONCR
			LEN=0048 INSTALLED 1999
			018 " DIA CIRC CONCR
			LEN=0041 INSTALLED 1999

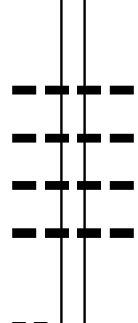
DIR: B TOTAL LEN: 37.563 MI. DIST: 08-9 SR: 274
 LEFT MUN: NORTHEAST MADISON T RIGHT MUN: NORTHEAST MADISON T

098707 FT



098707 FT 1 0 00122 0 00 0984+52
 NORTHEAST MADISON
 SOUTHWEST MADISON T
 0390/0000 LENGTH(AH 1705 BK 3334)
 018 " DIA CIRC CONCR
 0380/3127 LEN=0032 INSTALLED 1999
 018 " DIA CIRC CONCR
 0380/2599 LEN=0037 INSTALLED UNKN
 018 " DIA CIRC CONCR
 0380/1976 LEN=0041 INSTALLED UNKN
 015 " DIA CIRC CONCR
 0380/1226 LEN=0040 INSTALLED 1999
 015 " DIA CIRC CONCR
 0380/0880 LEN=0040 INSTALLED 1999
 015 " DIA CIRC CONCR
 0380/0226 LEN=0042 INSTALLED 1999

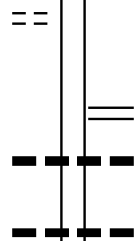
095373 FT



095373 FT 1 0 00122 0 00 0951+18
 0380/0000 LENGTH(AH 3334 BK 2303)
 024 " DIA CIRC CONCR
 0370/2158 LEN=0050 INSTALLED UNKN
 018 " DIA CIRC CONCR
 0370/1746 LEN=0034 INSTALLED UNKN
 018 " DIA CIRC CONCR
 0370/1583 LEN=0032 INSTALLED UNKN
 015 " DIA CIRC CONCR
 0370/1074 LEN=0040 INSTALLED UNKN

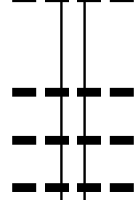
CENTRE RD
 (T403)

0370/0024
 093070 FT



093070 FT 1 0 00122 0 00 0928+15
 IRON BRIDGE RD
 (SR3009 SEG 0020/2537)
 0370/0000 LENGTH(AH 2303 BK 1365)
 036 " DIA CIRC CONCR
 0360/1323 LEN=0040 INSTALLED UNKN
 048 " DIA CIRC CONCR
 0360/0500 LEN=0050 INSTALLED 1999

091705 FT



091705 FT 1 0 00122 0 00 0914+50
 0360/0000 LENGTH(AH 1365 BK 2622)
 032 " DIA CIRC METAL
 0350/2430 LEN=0072 INSTALLED 1999
 015 " DIA CIRC CONCR
 0350/2102 LEN=0041 INSTALLED 1999
 015 " DIA CIRC CONCR
 0350/1628 LEN=0044 INSTALLED 1999

DIR: B TOTAL LEN: 37.563 MI. DIST: 08-9 SR: 274
 LEFT MUN: SOUTHWEST MADISON T RIGHT MUN: SOUTHWEST MADISON T

EMORY GREEN RD
 (T320)

0350/0774



0350/1049	018 " DIA CIRC CONCR LEN=0036	INSTALLED UNKN
0350/0774	(APRA) STEPHEN LACEFIEL 018 " DIA CIRC CONCR	
0350/0747	LEN=0040	INSTALLED 1999
0350/0127	018 " DIA CAST IRON LEN=0072	INSTALLED UNKN
089083 FT	1 0 00122 0 00 0888+28	
0350/0000	LENGTH(AH 2622 BK 2881)	
0340/2181	015 " DIA CIRC CONCR LEN=0060	INSTALLED 1999
0340/2180	LYONS RD (T409)	
0340/0925	015 " DIA CIRC CONCR LEN=0040	INSTALLED 1999
0340/0425	015 " DIA CIRC CONCR LEN=0040	INSTALLED UNKN
086202 FT	1 0 00122 0 00 0859+47	
0340/0000	COUCHTOWN RD (SR3008 SEG 0110/3211)	
0330/3733	LENGTH(AH 2881 BK 3788) BMSSEN 50/0274/0330/3713	
0330/3713	1 0 00122 0 00 0858+72 CISNA RUN BMSBG 50/0274/0330/3713	
0330/3161	018 " DIA CIR PLASTIC LEN=0032	INSTALLED UNKN
0330/2790	015 " DIA CIR PLASTIC LEN=0030	INSTALLED UNKN
0330/2279	015 " DIA CIR PLASTIC LEN=0034	INSTALLED UNKN
0330/0711	015 " DIA CIR PLASTIC LEN=0030	INSTALLED UNKN
0330/0229	024 " DIA CIR PLASTIC LEN=0048	INSTALLED UNKN
082414 FT	1 0 00122 0 00 0821+74	
0330/0000	MADISON RD (T399)	
0320/3225	LENGTH(AH 3788 BK 3401) BMSSEN 50/0274/0320/3212	

AIRPORT RD
 (SR3007 SEG 0010/0000)

0330/0000

DIR: B TOTAL LEN: 37.563 MI. DIST: 08-9 SR: 274
 LEFT MUN: SOUTHWEST MADISON T RIGHT MUN: SOUTHWEST MADISON T

079013 FT

076321 FT

		1 0 00122 0 00 0819+82
		TR.CISNA RUN
	0320/3212	BMSBG 50/0274/0320/3212
	0320/2399	BMSEN 50/0274/0320/2388
		1 0 00122 0 00 0813+56
		TR.CISNA RUN
	0320/2388	BMSBG 50/0274/0320/2388
		015 " DIA CIR PLASTIC
	0320/2107	LEN=0040 INSTALLED UNKN
		015 " DIA CIRC CONCR
	0320/1510	LEN=0042 INSTALLED UNKN
		018 " DIA CIR PLASTIC
	0320/1111	LEN=0032 INSTALLED UNKN
		015 " DIA CIR PLASTIC
	0320/0506	LEN=0040 INSTALLED UNKN
		015 " DIA CIR PLASTIC
	0320/0083	LEN=0032 INSTALLED UNKN
	079013 FT	1 0 00122 0 00 0789+68
	0320/0000	LENGTH(AH 3401 BK 2692)
		024 " DIA CIR PLASTIC
	0310/2228	LEN=0035 INSTALLED UNKN
		018 " DIA CIR PLASTIC
	0310/1843	LEN=0030 INSTALLED UNKN
		015 "H 21 "W ELLIP CONC
	0310/1410	LEN=0036 INSTALLED UNKN
		030 " DIA CIRC CONCR
	0310/1263	LEN=0040 INSTALLED UNKN
		015 " DIA CIR PLASTIC
	0310/0570	LEN=0030 INSTALLED UNKN
		015 " DIA CIR PLASTIC
	0310/0396	LEN=0030 INSTALLED UNKN
	076321 FT	1 0 00122 0 00 0762+96
	0310/0000	LENGTH(AH 2692 BK 2014)
		015 " DIA CIR PLASTIC
	0300/1400	LEN=0030 INSTALLED UNKN
		015 " DIA CIR PLASTIC
	0300/0775	LEN=0030 INSTALLED UNKN
		015 " DIA CIR PLASTIC
	0300/0448	LEN=0030 INSTALLED UNKN
		015 " DIA CAST IRON
	0300/0291	LEN=0030 INSTALLED UNKN
		BISTLINE BRIDGE RD
	0300/0185	(SR3005 SEG 0050/2737)
		024 " DIA CIRC CONCR
	0300/0020	LEN=0064 INSTALLED UNKN

DIR: B TOTAL LEN: 37.563 MI. DIST: 08-9 SR: 274
LEFT MUN: SOUTHWEST MADISON T RIGHT MUN: SOUTHWEST MADISON T

1 0 00122 0 00 0742+82 074307 FT
ANDERSONBURG RD
(T401) 0300/0000

074307 FT
S 0300/0000 LENGTH(AH 2014 BK 2965)
CISNA RUN
STRUCTURE LENGTH 12 FT
BMSID 50/0274/0290/2869

0290/2869
0290/1883 015 "DIA CIR PLASTIC
LEN=0027 INSTALLED UNKN
0290/1425 018 "DIA CIR PLASTIC
LEN=0027 INSTALLED UNKN
0290/0762 015 "DIA CIR PLASTIC
LEN=0033 INSTALLED UNKN

071342 FT

S 071342 FT 1 0 00122 0 00 0713+17
S 0290/0000 LENGTH(AH 2965 BK 3158)
0280/2609 015 "DIA CIR PLASTIC
LEN=0033 INSTALLED UNKN
0280/2205 015 "DIA CIR PLASTIC
LEN=0030 INSTALLED UNKN
0280/1791 015 "DIA CIR PLASTIC
LEN=0030 INSTALLED UNKN
SOUTHWEST MADISON
0280/1493 JACKSON TOWNSHIP T

1 0 00122 0 00 0681+59 068184 FT
BERNHEISEL RD
(T314) 0280/0000

0280/0787 015 "DIA CIR PLASTIC
LEN=0032 INSTALLED UNKN
0280/0088 015 "DIA CIR PLASTIC
LEN=0032 INSTALLED UNKN
068184 FT
S 0280/0000 LENGTH(AH 3158 BK 2628)
036 "DIA CIR PLASTIC
0270/2148 LEN=0036 INSTALLED UNKN
036 "DIA CAST IRON
0270/1658 LEN=0030 INSTALLED UNKN
015 "DIA CIR PLASTIC
0270/1307 LEN=0033 INSTALLED UNKN

065556 FT

0270/0041 036 "DIA CIRC CONCR
LEN=0036 INSTALLED UNKN
065556 FT 1 0 00122 0 00 0655+51
NC SHERMANS VALLEY RD
ADAMS GROVE RD
(T312)

DIR: B TOTAL LEN: 37.563 MI. DIST: 08-9 SR: 274
 LEFT MUN: JACKSON TOWNSHIP T RIGHT MUN: JACKSON TOWNSHIP T

Stationing	Description	Material / Notes
0270/0000	LENGTH(AH 2628 BK 3613)	
0260/2657	015 " DIA CIRC METAL LEN=0045 INSTALLED UNKN	
0260/2196	015 " DIA CIRC CONCR LEN=0010 INSTALLED 2004	
0260/1693	015 " DIA CIR PLASTIC LEN=0030 INSTALLED UNKN	
0260/1022	015 " DIA CIR PLASTIC LEN=0030 INSTALLED UNKN	
061943 FT		
0260/0000	061943 FT 1 0 00122 0 00 0619+38 LENGTH(AH 3613 BK 3753) 036"H 72"W CONC STRUCT	
0250/3506	LEN=0044 INSTALLED UNKN MANASSA RD	
0250/3437	(SR3006 SEG 0100/1165)	
0250/3233	BMSEN 50/0274/0250/3214 1 0 00122 0 00 0614+10 SPRING RUN	
0250/3214	BMSBG 50/0274/0250/3214	
EAST ST (BORO) 0250/3037		
0250/2891	CHURCH RD (BORO)	
0250/2630	BANK DR (BORO)	
0250/2598	015 " DIA CIRC METAL LEN=0030 INSTALLED UNKN	
SHREFFLER DR (BORO) 0250/2433		
0250/2397	ROUSH DR (BORO)	
NEIDIGH DR (BORO) 0250/2224		
0250/2178	015 " DIA CIRC METAL LEN=0030 INSTALLED UNKN	
0250/2140	WOOD DR (BORO)	
UNKNOWN AL (PRDR) 0250/2085		
0250/1920	015 " DIA CIRC METAL LEN=0033 INSTALLED UNKN	
MAIN ST (SR0017 SEG 0010/0000) 0250/1870		
0250/1851	JACKSON TOWNSHIP BLAIN B	

DIR: B TOTAL LEN: 37.563 MI. DIST: 08-9 SR: 274
 LEFT MUN: JACKSON TOWNSHIP T RIGHT MUN: JACKSON TOWNSHIP T

Location / Stationing	Stationing	Structure / Details
CHURCH AL (BORO)	0250/1828	015" DIA CIRC METAL LEN=0060 INSTALLED UNKN
	0250/1719	WEST ST (BORO)
	0250/1551	015" DIA CIRC METAL LEN=0060 INSTALLED UNKN
	0250/1500	
058190 FT	0250/1210	021"H 15"W METAL ARCH LEN=0045 INSTALLED UNKN
	0250/0658	015" DIA CIR PLASTIC LEN=0060 INSTALLED UNKN
	0250/0650	014"H 23"W METAL ARCH LEN=0040 INSTALLED 2005
	0250/0258	030"H 90"W CON BOX CUL LEN=0036 INSTALLED UNKN
	058190 FT	1 0 00122 0 00 0582+08 NC EAST MAIN ST BLAIN JACKSON TOWNSHIP T
SHEEP HILL RD (T308)	0240/2165	5 0250/0000 LENGTH(AH 3753 BK 2205)
055985 FT	0240/0468	015" DIA CAST IRON LEN=0036 INSTALLED UNKN
	055985 FT	1 0 00122 0 00 0560+03
	5 0240/0000	LENGTH(AH 2205 BK 2002)
1 0 00122 0 00 0540+01 CLARKS RUN RD (T651)	0230/0412	THREE SPRINGS RD (SR3003 SEG 0030/2221)
	053983 FT	053983 FT
0230/0000	5 0230/0000	LENGTH(AH 2002 BK 3036)
	0220/2788	BMSSEN 50/0274/0220/2771 1 0 00122 0 00 0537+36 TR. SHERM. CK.
	0220/2771	BMSBG 50/0274/0220/2771
	0220/1411	036"H 36"W CON BOX CUL LEN=0040 INSTALLED UNKN HICKORY FARM LN

DIR: B TOTAL LEN: 37.563 MI. DIST: 08-9 SR: 274
 LEFT MUN: JACKSON TOWNSHIP T RIGHT MUN: JACKSON TOWNSHIP T

Stationing	Length	Description	Material	Status
0220/1225		(PRDR)		
050947 FT				
0220/0000	050947 FT	LENGTH(AH 3036 BK 2979)	015 "DIA CIRC CONCR	INSTALLED UNKN
0210/2639			015 "DIA CIRC CONCR	LEN=0039 INSTALLED UNKN
0210/1462			015 "DIA CIRC CONCR	LEN=0036 INSTALLED UNKN
0210/0191		096"H 72"W CONCR ARCH		LEN=0026 INSTALLED UNKN
0478+93 047968 FT		MT PLEASANT RD		
0210/0000	047968 FT	(T304)		LEN=0026 INSTALLED UNKN
0210/0000		LENGTH(AH 2979 BK 2065)		
0200/0949			018 "DIA CIRC CONCR	LEN=0040 INSTALLED UNKN
045903 FT				
0200/0000	045903 FT	LENGTH(AH 2065 BK 3173)	036"H 48"W CONC STRUCT	INSTALLED UNKN
0190/3162			018 "DIA CIRC CONCR	LEN=0036 INSTALLED UNKN
0190/2904		JACKSON TOWNSHIP		
0190/2340		TOBOYNE TOWNSHIP T	018 "DIA CIRC CONCR	LEN=0038 INSTALLED UNKN
0190/1210			018 "DIA CIRC CONCR	LEN=0036 INSTALLED 2002
0190/0833		CENTER SQUARE RD		(SR3001 SEG 0040/1200)
0426+55 042730 FT				
0190/0000	042730 FT	LENGTH(AH 3173 BK 2200)	015 "DIA CIRC CONCR	LEN=0036 INSTALLED UNKN
0180/2180			018 "DIA CIRC CONCR	LEN=0036 INSTALLED UNKN
0180/1888			018 "DIA CIRC CONCR	LEN=0036 INSTALLED UNKN
		TR. SHERM. CK		
		STRUCTURE LENGTH		8 FT

EXTRACT DATE: 12/21/2020
PRINT DATE: 12/23/2020

ROADWAY MANAGEMENT SYSTEM
SLD COUNTY/SR - ANNUAL PRINT

PAGE NUMBER: 131
COUNTY: PERRY

DIR: B TOTAL LEN: 37.563 MI.
LEFT MUN: TOBOYNE TOWNSHIP T

DIST: 08-9 SR: 274
RIGHT MUN: TOBOYNE TOWNSHIP T

1 0 00122 0 00 0404+55 040530 FT
GERMANTOWN RD
(T306) 0180/0000

038596 FT

035960 FT

	0180/1537	BMSID 50/0274/0180/1537
		015 " DIA CIRC CONCR
	0180/1241	LEN=0036 INSTALLED UNKN
		018 " DIA CIR PLASTIC
	0180/0970	LEN=0036 INSTALLED UNKN
		024 " DIA CIRC CONCR
	0180/0592	LEN=0042 INSTALLED UNKN
		018 " DIA CIR PLASTIC
	0180/0542	LEN=0057 INSTALLED UNKN
		015 "H 00 "W MULT PLSTIC
	0180/0014	LEN=0075 INSTALLED UNKN
	040530 FT	LOWER BUCK RIDGE RD
		(T302)
	0180/0000	LENGTH(AH 2200 BK 1934)
		015 " DIA CIRC CONCR
	0170/1903	LEN=0028 INSTALLED UNKN
		018 " DIA CIRC CONCR
	0170/1550	LEN=0056 INSTALLED UNKN
	0170/1479	BMSSEN 50/0274/0170/1464
		1 0 00122 0 00 0400+06
		T. SHERM. CK
	0170/1464	BMSBG 50/0274/0170/1464
		018 " DIA CIRC CONCR
	0170/0238	LEN=0044 INSTALLED UNKN
	038596 FT	1 0 00122 0 00 0385+42
	0170/0000	LENGTH(AH 1934 BK 2636)
		BOTTOM RD
		(T395)
	0160/1778	LC FOR BOTTOM RD
		(CONN)
	0160/1618	024 " DIA CAST IRON
	0160/1200	LEN=0040 INSTALLED UNKN
		015 " DIA CAST IRON
	0160/0236	LEN=0033 INSTALLED UNKN
	035960 FT	1 0 00122 0 00 0359+70
	0160/0000	LENGTH(AH 2636 BK 2206)
	0150/2206	BMSSEN 50/0274/0150/2209
		1 0 00122 0 00 0337+46
		TR. SHERM. CK
	0150/2191	BMSBG 50/0274/0150/2209
		024 " DIA CAST IRON

EXTRACT DATE: 12/21/2020
PRINT DATE: 12/23/2020

ROADWAY MANAGEMENT SYSTEM
SLD COUNTY/SR - ANNUAL PRINT

PAGE NUMBER: 130
COUNTY: PERRY

DIR: B TOTAL LEN: 37.563 MI.
LEFT MUN: TOBOYNE TOWNSHIP T

DIST: 08-9 SR: 274
RIGHT MUN: TOBOYNE TOWNSHIP T

Stationing	Notes	Object ID	Description
		0150/0980	LEN=0055 INSTALLED UNKN
033754 FT		033754 FT	1 0 00122 0 00 0337+46
		0150/0000	LENGTH(AH 2206 BK 2342)
		0140/2329	BMSSEN 50/0274/0140/2321
			1 0 00122 0 00 0336+80
			TR SHERMANCK
		0140/2321	BMSBG 50/0274/0140/2321
BRYNER RD (FRST)		0140/2172	==
		0140/0909	BMSSEN 50/0274/0140/0901
			1 0 00122 0 00 0322+54
			TR SHERM. CK.
		0140/0901	BMSBG 50/0274/0140/0901
		0140/0102	BMSSEN 50/0274/0140/0094
			1 0 00122 0 00 0314+50
			TR SHERMAN C
031412 FT		0140/0094	BMSBG 50/0274/0140/0094
		031412 FT	1 0 00122 0 00 0313+56
			UPPER BUCK RIDGE RD (T301)
		0140/0000	LENGTH(AH 2342 BK 2183)
BRYNER RD (FRST)		0130/1205	==
		0130/1115	019"H 30"W ELLIP CONC LEN=0040 INSTALLED 2005
		0130/0990	024" DIA CAST IRON LEN=0036 INSTALLED UNKN
029229 FT		029229 FT	1 0 00122 0 00 0291+72
		0130/0000	LENGTH(AH 2183 BK 2618)
		0120/2618	BMSSEN 50/0274/0120/2559
			1 0 00122 0 00 0291+64
			TR. SHERM. CK
		0120/2610	BMSBG 50/0274/0120/2559
		0120/2215	014"H 23"W METAL ARCH LEN=0039 INSTALLED 2005
		0120/2068	014"H 23"W ELLIP CONC LEN=0042 INSTALLED UNKN
		0120/1707	014"H 23"W METAL ARCH LEN=0040 INSTALLED 2005
			014"H 23"W ELLIP CONC

DIR: B TOTAL LEN: 37.563 MI. DIST: 08-9 SR: 274
 LEFT MUN: TOBOYNE TOWNSHIP T RIGHT MUN: TOBOYNE TOWNSHIP T

026611 FT

```

    0120/1567 LEN=0039 INSTALLED UNKN
    0120/0138 014"H 23"W METAL ARCH
    026611 FT LEN=0040 INSTALLED 2005
    S 0120/0000 1 0 00122 0 00 0265+84
    LENGTH(AH 2618 BK 2674)
    014"H 23"W ELLIP CONC
    0110/2670 LEN=0033 INSTALLED UNKN
    0110/1925 014"H 23"W ELLIP CONC
    LEN=0040 INSTALLED 2005
    015"DIA CAST IRON
    0110/1894 LEN=0036 INSTALLED UNKN
    
```

023937 FT

```

    0110/0455 014"H 23"W ELLIP CONC
    LEN=0044 INSTALLED 2005
    015"DIA CAST IRON
    0110/0436 LEN=0042 INSTALLED UNKN
    023937 FT 1 0 00122 0 00 0239+75
    S 0110/0000 LENGTH(AH 2674 BK 2665)
    0100/2665 BMSSEN 50/0274/0100/262B
    1 0 00122 0 00 0239+64
    T. SHERM. CK.
    0100/2654 BMSBG 50/0274/0100/262B
    014"H 23"W ELLIP CONC
    0100/2306 LEN=0040 INSTALLED 2005
    015"DIA CAST IRON
    0100/2274 LEN=0036 INSTALLED UNKN
    014"H 23"W ELLIP CONC
    0100/1889 LEN=0043 INSTALLED 2005
    015"DIA CAST IRON
    0100/1855 LEN=0042 INSTALLED UNKN
    SHEARER DUG TR
    (= 0100/1145 (FRST)
    014"H 23"W ELLIP CONC
    0100/1141 LEN=0040 INSTALLED 2005
    015"DIA CAST IRON
    0100/1111 LEN=0036 INSTALLED UNKN
    014"H 23"W ELLIP CONC
    0100/0544 LEN=0044 INSTALLED 2005
    015"DIA CIRC CONCR
    0100/0518 LEN=0035 INSTALLED UNKN
    024"H 38"W METAL ARCH
    0100/0057 LEN=0048 INSTALLED 2005
    018"DIA CAST IRON
    
```

DIR: B TOTAL LEN: 37.563 MI. DIST: 08-9 SR: 274
 LEFT MUN: TOBOYNE TOWNSHIP T RIGHT MUN: TOBOYNE TOWNSHIP T

021272 FT

018764 FT

016952 FT

0100/0037	LEN=0025	INSTALLED	UNKN
	019"H 30"W	ELLIP	CONC
0100/0005	LEN=0025	INSTALLED	UNKN
021272 FT	1 0 00122 0 00	0213+36	
5 0100/0000	LENGTH(AH 2665 BK 2508)		
	014"H 23"W	ELLIP	CONC
0090/2106	LEN=0044	INSTALLED	2005
	015 "DIA	CAST	IRON
0090/2074	LEN=0042	INSTALLED	UNKN
	014"H 23"W	ELLIP	CONC
0090/1230	LEN=0040	INSTALLED	2005
	015 "DIA	CAST	IRON
0090/1209	LEN=0034	INSTALLED	UNKN
	014"H 23"W	ELLIP	CONC
0090/0574	LEN=0044	INSTALLED	2005
	015 "DIA	CAST	IRON
0090/0543	LEN=0039	INSTALLED	UNKN
0090/0011	BMSSEN 50/0274/0090/0000		
018764 FT	1 0 00122 0 00	0188+00	
	TR. SHER. CK.		
5 0090/0000	BMSBG 50/0274/0090/0000		
	LENGTH(AH 2508 BK 1812)		
	014"H 23"W	METAL	ARCH
0080/1129	LEN=0040	INSTALLED	2005
	014"H 23"W	ELLIP	CONC
0080/1060	LEN=0030	INSTALLED	UNKN
	014"H 23"W	METAL	ARCH
0080/0877	LEN=0048	INSTALLED	2005
	014"H 23"W	ELLIP	CONC
0080/0802	LEN=0042	INSTALLED	UNKN
	014"H 23"W	METAL	ARCH
0080/0528	LEN=0056	INSTALLED	2005
	014"H 23"W	ELLIP	CONC
0080/0443	LEN=0051	INSTALLED	UNKN
	014"H 23"W	METAL	ARCH
0080/0166	LEN=0054	INSTALLED	2005
	014"H 23"W	ELLIP	CONC
0080/0091	LEN=0054	INSTALLED	UNKN
016952 FT	1 0 00122 0 00	0169+51	
5 0080/0000	LENGTH(AH 1812 BK 2117)		
	014"H 23"W	METAL	ARCH
0070/1939	LEN=0064	INSTALLED	2005
	014"H 23"W	ELLIP	CONC
0070/1856	LEN=0051	INSTALLED	UNKN
	014"H 23"W	METAL	ARCH
0070/1539	LEN=0056	INSTALLED	2005
	014"H 23"W	ELLIP	CONC

DIR: B TOTAL LEN: 37.563 MI. DIST: 08-9 SR: 274
 LEFT MUN: TOBOYNE TOWNSHIP T RIGHT MUN: TOBOYNE TOWNSHIP T

014835 FT

012810 FT

0070/1459	LEN=0048	INSTALLED	UNKN
0070/0155	LEN=0054	INSTALLED	UNKN
014835 FT	1 0 00122 0 00 0148+34		
0070/0000	LENGTH(AH 2025 BK 2835)		
0060/1761	LEN=0056	INSTALLED	2005
0060/1677	LEN=0051	INSTALLED	UNKN
0060/1351	LEN=0044	INSTALLED	2005
0060/1278	LEN=0042	INSTALLED	UNKN
0060/0849	LEN=0048	INSTALLED	2005
0060/0788	LEN=0042	INSTALLED	UNKN
0060/0414	LEN=0056	INSTALLED	2005
0060/0341	LEN=0050	INSTALLED	UNKN
012810 FT	1 0 00122 0 00 0128+09		
0060/0000	LENGTH(AH 2025 BK 2835)		
0050/2834	LEN=0044	INSTALLED	2005
0050/2756	LEN=0042	INSTALLED	UNKN
0050/1779	LEN=0040	INSTALLED	2005
0050/1717	LEN=0042	INSTALLED	UNKN
0050/1341	LEN=0060	INSTALLED	2005
0050/1279	LEN=0042	INSTALLED	UNKN
0050/0948	LEN=0048	INSTALLED	2005
0050/0880	LEN=0042	INSTALLED	UNKN
0050/0609	LEN=0044	INSTALLED	2005
0050/0549	LEN=0045	INSTALLED	UNKN
0050/0198	LEN=0036	INSTALLED	2005

EXTRACT DATE: 12/21/2020
PRINT DATE: 12/23/2020

ROADWAY MANAGEMENT SYSTEM
SLD COUNTY/SR - ANNUAL PRINT

PAGE NUMBER: 126
COUNTY: PERRY

DIR: B TOTAL LEN: 37.563 MI.
LEFT MUN: TOBOYNE TOWNSHIP T

DIST: 08-9 SR: 274
RIGHT MUN: TOBOYNE TOWNSHIP T

009975 FT

008393 FT

005558 FT

0050/0183	014"H 23"W CONCR ARCH
0050/0150	LEN=0048 INSTALLED 2005
0050/0119	014"H 23"W ELLIP CONC
009975 FT	LEN=0036 INSTALLED UNKN
0050/0000	015"H 23"W ELLIP CONC
0040/1120	LEN=0042 INSTALLED UNKN
0040/1073	1 0 00122 0 00 0099+74
0040/1010	LENTH(AH 2835 BK 1582)
0040/0854	014"H 23"W ELLIP CONC
0040/0812	LEN=0048 INSTALLED 2005
0040/0454	015" DIA CAST IRON
0040/0415	LEN=0042 INSTALLED UNKN
0040/0015	015" DIA CAST IRON
008393 FT	LEN=0042 INSTALLED UNKN
0040/0000	BMSSEN 50/0274/0040/0000
0030/1939	1 0 00122 0 00 0084+12
0030/1877	TR. SHERMANCK
0030/1336	BMSBG 50/0274/0040/0000
0030/1286	LENTH(AH 1582 BK 2835)
0030/0728	014"H 23"W ELLIP CONC
0030/0681	LEN=0052 INSTALLED 2005
005558 FT	015" DIA CIRC CONCR
0030/0000	LEN=0048 INSTALLED UNKN
0020/2575	014"H 23"W METAL ARCH
0020/2533	LEN=0060 INSTALLED 2005
0020/2176	015" DIA CAST IRON
	LEN=0048 INSTALLED UNKN
	014"H 23"W ELLIP CONC
	LEN=0048 INSTALLED 2005
	015" DIA CIRC CONCR
	LEN=0048 INSTALLED UNKN
	014"H 23"W METAL ARCH
	LEN=0060 INSTALLED 2005
	015" DIA CAST IRON
	LEN=0054 INSTALLED UNKN
	024" DIA CIRC METAL
	LEN=0056 INSTALLED UNKN
	018" DIA CIRC CONCR

EXTRACT DATE: 12/21/2020
PRINT DATE: 12/23/2020

ROADWAY MANAGEMENT SYSTEM
SLD COUNTY/SR - ANNUAL PRINT

PAGE NUMBER: 125
COUNTY: PERRY

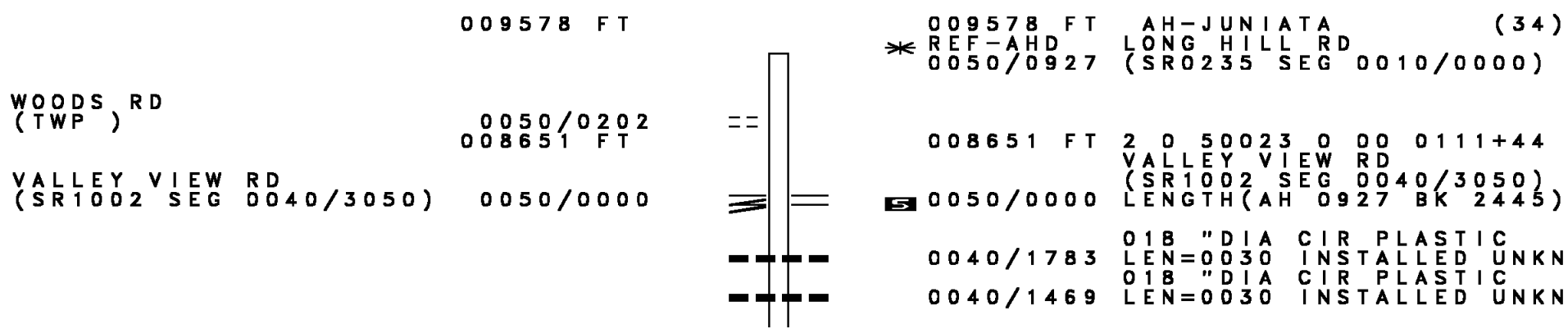
DIR: B TOTAL LEN: 37.563 MI.
LEFT MUN: TOBOYNE TOWNSHIP T

DIST: 08-9 SR: 274
RIGHT MUN: TOBOYNE TOWNSHIP T

002537 FT

000000 FT

0020/2127	LEN=0060	INSTALLED	2005
	015 "DIA	CIRC METAL	
0020/2094	LEN=0057	INSTALLED	UNKN
	014"H 23"W	ELLIP CONC	
0020/1616	LEN=0064	INSTALLED	2005
	015 "DIA	CIRC METAL	
0020/1586	LEN=0057	INSTALLED	UNKN
	018 "DIA	CIRC CONCR	
0020/1239	LEN=0064	INSTALLED	2005
	015 "DIA	CIRC METAL	
0020/1210	LEN=0057	INSTALLED	UNKN
	018 "DIA	CIRC CONCR	
0020/0807	LEN=0048	INSTALLED	2005
	015 "DIA	CIRC CONCR	
0020/0788	LEN=0055	INSTALLED	UNKN
	018 "DIA	CIRC CONCR	
0020/0513	LEN=0061	INSTALLED	2005
	015 "DIA	CIRC CONCR	
0020/0489	LEN=0054	INSTALLED	UNKN
	019"H 30"W	ELLIP CONC	
0020/0012	LEN=0056	INSTALLED	2005
002537 FT	1 0 00122	0 00 0025+65	
	015 "DIA	CIRC METAL	
0020/0000	LEN=0054	INSTALLED	UNKN
	024 "DIA	CIRC CONCR	
0010/2176	LEN=0056	INSTALLED	2005
	015 "DIA	CIRC CONCR	
0010/2157	LEN=0054	INSTALLED	UNKN
	024 "DIA	CIRC CONCR	
0010/1130	LEN=0054	INSTALLED	2005
	015 "DIA	CIRC CONCR	
0010/1122	LEN=0050	INSTALLED	UNKN
	024 "DIA	CIRC CONCR	
0010/0739	LEN=0052	INSTALLED	2005
	015 "DIA	CIRC CONCR	
0010/0730	LEN=0048	INSTALLED	UNKN
	024 "DIA	CIRC CONCR	
0010/0330	LEN=0050	INSTALLED	2005
	015 "DIA	CIRC CONCR	
0010/0317	LEN=0048	INSTALLED	UNKN
000000 FT	1 0 00122	0 00 0000+00	
	NC B I	BIG SPRING RD	
* REF-BK		BIG SPRING RD	
	(SR0274	SEG 0060/2730)	
	MFC BEGIN = C		
	BK-FRANKLIN		(28)
0010/0000	LEN=0054	INSTALLED	UNKN
	024 "DIA	CIRC CONCR	



DIR: B TOTAL LEN: 1.814 MI. DIST: 08-9 SR: 235
 LEFT MUN: LIVERPOOL TOWNSHIP T RIGHT MUN: LIVERPOOL TOWNSHIP T

2 0 50022 0 00 0133+31 006206 FT
 WITMER RD
 (T537) 0040/0000

004375 FT

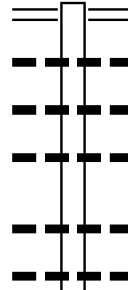
002055 FT

000000 FT

0040/0816	018 " DIA CIR PLASTIC LEN=0042 INSTALLED UNKN
0040/0379	018 " DIA CIR PLASTIC LEN=0035 INSTALLED UNKN
006206 FT	
0040/0000	LENGTH(AH 2445 BK 1831)
0030/0803	015"H 21"W ELLIP METAL LEN=0037 INSTALLED UNKN
004375 FT	
0030/0000	2 0 50022 0 00 0152+06 BARNERS CHURCH RD (SR1004 SEG 0010/0000) LENGTH(AH 1831 BK 2320)
0020/2284	018 " DIA CIRC METAL LEN=0062 INSTALLED UNKN
0020/2147	FOR SR 0235 AND 1004 (CONN)
0020/2085	018 " DIA CIR PLASTIC LEN=0040 INSTALLED 2016
0020/1716	018 " DIA CIR PLASTIC LEN=0050 INSTALLED UNKN
0020/1174	018 " DIA CIR PLASTIC LEN=0045 INSTALLED 2004
0020/0822	018 " DIA CIR PLASTIC LEN=0037 INSTALLED UNKN
0020/0511	018 " DIA CIR PLASTIC LEN=0030 INSTALLED UNKN
002055 FT	
0020/0000	2 0 50022 0 00 0175+07 LENGTH(AH 2320 BK 2055)
0010/1601	024 " DIA CIR PLASTIC LEN=0055 INSTALLED UNKN
0010/1333	018 " DIA CIRC CONCR LEN=0044 INSTALLED UNKN
0010/1009	018 " DIA CIR PLASTIC LEN=0031 INSTALLED UNKN
0010/0777	018 " DIA CIR PLASTIC LEN=0033 INSTALLED UNKN
0010/0517	015 " DIA CIR PLASTIC LEN=0031 INSTALLED UNKN
0010/0194	036 " DIA CIRC CONCR LEN=0037 INSTALLED UNKN
000000 FT	
000000 FT	2 0 50022 0 00 0195+62 NC BUCHER HOLLOW RD SUNBURY ST (SR0017 SEG 0730/0000) MFC BEGIN = D
0010/0000	LENGTH(AH 2055 BK 0000)

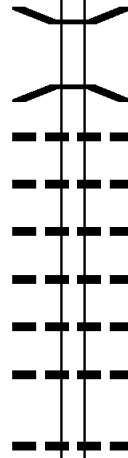
DIR: B TOTAL LEN: 8.629 MI. DIST: 08-9 SR: 233
 LEFT MUN: TYRONE T RIGHT MUN: TYRONE T

045562 FT



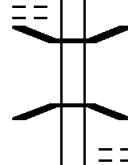
045562 FT SHERMANS VALLEY RD
 0180/2249 (SR0274 SEG 0470/2142)
 018 "DIA CIRC CONCR
 0180/2224 LEN=0080 INSTALLED 2006
 018 "DIA CIRC CONCR
 0180/1948 LEN=0040 INSTALLED 2006
 018 "H 00 "W MULT CAST I
 0180/1744 LEN=0040 INSTALLED UNKN
 018 "DIA CIRC CONCR
 0180/1093 LEN=0032 INSTALLED 2006
 018 "DIA CIRC CONCR
 0180/0635 LEN=0032 INSTALLED 2006

043313 FT



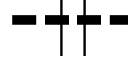
043313 FT 1 0 00191 0 03 0470+08
 0180/0000 LENGTH(AH 2249 BK 2903)
 0170/2888 BMSSEN 50/0233/0170/2861
 1 0 00191 0 03 0470+00
 TR. MONTOUR C
 0170/2874 BMSBG 50/0233/0170/2861
 018 "DIA CIRC CONCR
 0170/2407 LEN=0036 INSTALLED 2006
 018 "DIA CIRC CONCR
 0170/2134 LEN=0033 INSTALLED UNKN
 018 "DIA CIRC CONCR
 0170/1764 LEN=0032 INSTALLED 2006
 018 "DIA CIRC CONCR
 0170/1414 LEN=0032 INSTALLED 2006
 036 "DIA CIRC CONCR
 0170/1176 LEN=0036 INSTALLED 2006
 018 "DIA CAST IRON
 0170/0827 LEN=0030 INSTALLED UNKN
 018 "DIA CIRC CONCR
 0170/0043 LEN=0034 INSTALLED 2006
 040410 FT

1 0 00191 0 03 0441+39 040410 FT
 STONEHOUSE RD
 (T380) 0170/0000



0170/0000 LENGTH(AH 2903 BK 1871)
 0160/1607 BMSSEN 50/0233/0160/1557
 1 0 00191 0 03 0438+24
 TR. MONT. CK.
 0160/1585 BMSBG 50/0233/0160/1557
 KANSAS RD
 (T379)
 0160/1534

038539 FT



0160/0053 024 "DIA CIRC CONCR
 038539 FT LEN=0036 INSTALLED UNKN
 1 0 00191 0 03 0422+67

DIR: B TOTAL LEN: 8.629 MI. DIST: 08-9 SR: 233
 LEFT MUN: TYRONE T RIGHT MUN: TYRONE T

ERNEST RD
 (TWP)

0150/0439

1 0 00191 0 03 0396+90 035996 FT
 MONTOUR RD
 (SR0850 SEG 0300/2629)

0150/0000

033794 FT

HIGH ST
 (BORO)

0130/0412

031483 FT

0160/0000	LENGTH(AH 1871 BK 2543)
018 "DIA	CIRC CONCR
0150/2103	LEN=0036 INSTALLED 2006
018 "DIA	CIRC CONCR
0150/1647	LEN=0036 INSTALLED 2006
018 "DIA	CIRC CONCR
0150/1345	LEN=0036 INSTALLED 2006
018 "DIA	CIRC CONCR
0150/0413	LEN=0045 INSTALLED 2006
035996 FT	
NC GR	
0150/0000	GREENPARK RD LENGTH(AH 2543 BK 2202)
018 "DIA	CIRC CONCR
0140/2180	LEN=0032 INSTALLED UNKN
024 "DIA	CIRC CONCR
0140/1947	LEN=0032 INSTALLED 2006
018 "DIA	CIRC CONCR
0140/1747	LEN=0032 INSTALLED 2006
018 "DIA	CIRC CONCR
0140/1320	LEN=0036 INSTALLED 2006
018 "DIA	CIR PLASTIC
0140/0824	LEN=0036 INSTALLED 2006
018 "DIA	CIRC CONCR
0140/0587	LEN=0034 INSTALLED UNKN
033794 FT	1 0 00191 0 03 0374+78
	BELLS HILL RD (T333)
0140/0000	LENGTH(AH 2202 BK 2311)
018 "DIA	CIRC CONCR
0130/2270	LEN=0035 INSTALLED UNKN
018 "DIA	CIRC CONCR
0130/1639	LEN=0036 INSTALLED 2006
018 "DIA	CIRC CONCR
0130/0620	TYRONE LANDISBURG B
018 "DIA	CIRC CONCR
0130/0464	LEN=0062 INSTALLED UNKN
0130/0412	HIGH ST (BORO)
018 "DIA	CIRC CONCR
0130/0197	LEN=0028 INSTALLED 2006
018 "DIA	CIRC CONCR
0130/0195	FACULTY AV (BORO)
031483 FT	1 0 00191 0 03 0351+98

DIR: B TOTAL LEN: 8.629 MI. DIST: 08-9 SR: 233
 LEFT MUN: TYRONE T RIGHT MUN: TYRONE T

1 0 00191 0 01 0244+47 020923 FT
 LIGHTNER RD
 (T575) 0090/0000

022497 FT

018598 FT

015741 FT

0100/0650	LEN=0040	INSTALLED	UNKN
0100/0050	060 " DIA	CIRC METAL	
022497 FT	LEN=0063	INSTALLED	UNKN
0100/0000	1 0 00191 0 01 0260+21	LENGTH(AH	2450 BK 1574)
0090/0758	036 " DIA	CIRC METAL	
0090/0193	LEN=0044	INSTALLED	UNKN
0090/0036	054 " DIA	CIRC METAL	
020923 FT	LEN=0042	INSTALLED	UNKN
0090/0000	018 " DIA	CIR PLASTIC	
0080/1999	LEN=0040	INSTALLED	UNKN
0080/1634	024 " DIA	CIRC METAL	
0080/1211	LEN=0040	INSTALLED	UNKN
0080/0973	024 " DIA	CIR PLASTIC	
0080/0636	LEN=0048	INSTALLED	2006
018598 FT	018 " DIA	CIRC CONCR	
0080/0000	LEN=0048	INSTALLED	2006
0070/2349	030 " DIA	CIRC CONCR	
0070/1376	LEN=0054	INSTALLED	2006
0070/0984	018598 FT	1 0 00191 0 01 0221+02	
0070/0649	048 " DIA	CIRC CONCR	
0070/0394	LEN=0048	INSTALLED	2006
0070/0008	0070/2349	LEN=0048	INSTALLED 2006
015741 FT	018 " DIA	CIRC METAL	
0070/0000	LEN=0044	INSTALLED	UNKN
0060/2092	018 " DIA	CIRC METAL	
0060/1766	LEN=0040	INSTALLED	UNKN
	018 " DIA	CIRC METAL	
	LEN=0042	INSTALLED	UNKN

DIR: B TOTAL LEN: 8.629 MI. DIST: 08-9 SR: 233
 LEFT MUN: TYRONE T RIGHT MUN: TYRONE T

1 0 00191 0 00 0129+30 013135 FT
 LAUREL RUN RD
 (T405) 0060/0000

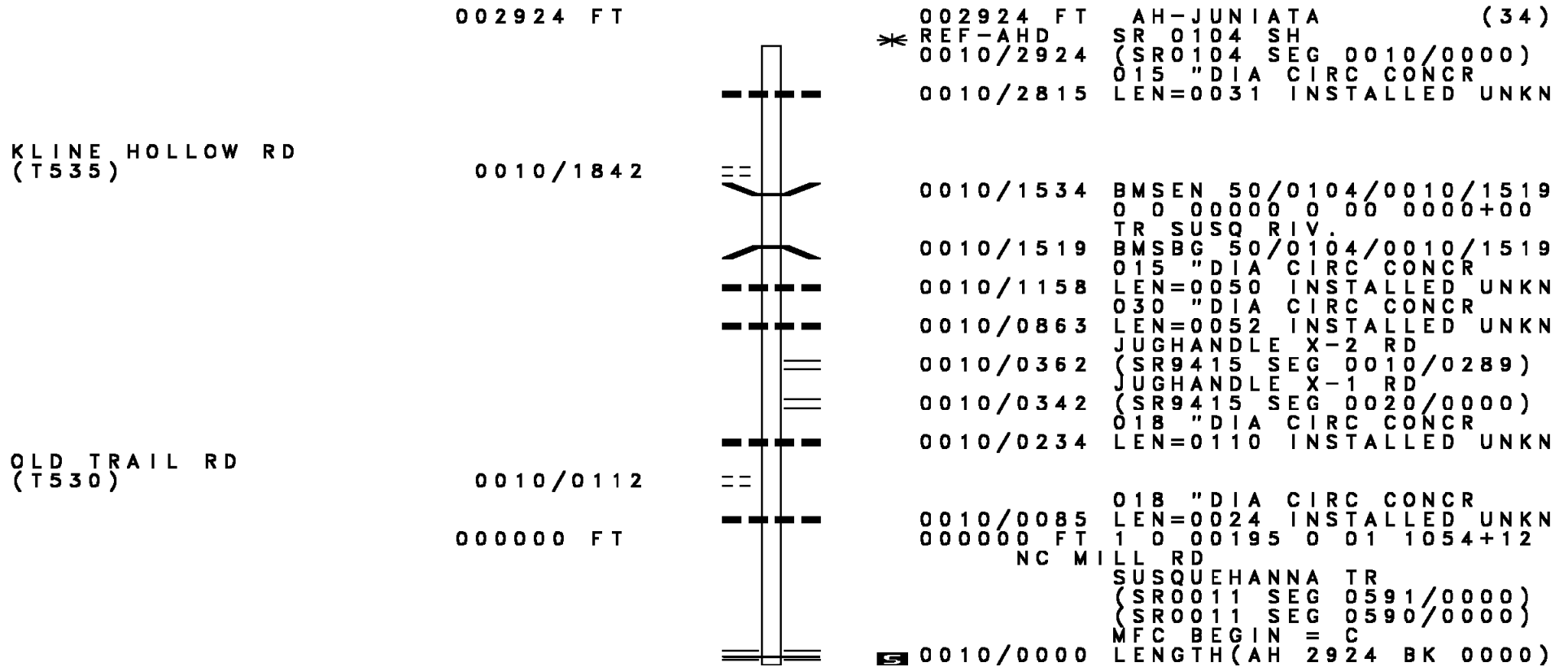
0060/1620	018 " DIA	CIRC METAL
	LEN=0043	INSTALLED UNKN
0060/1249	030 " DIA	CIRC CONCR
	LEN=0040	INSTALLED 2006
0060/0770	036 " DIA	CIRC CONCR
	LEN=0040	INSTALLED 2006
0060/0519	018 " DIA	CIRC CONCR
013135 FT	LEN=0040	INSTALLED 2006
5 0060/0000	LENGTH(AH 2606 BK 3206)	
	018 " DIA	CIRC METAL
0050/3063	LEN=0042	INSTALLED UNKN
0050/2834	018 " DIA	CIRC METAL
	LEN=0041	INSTALLED UNKN
0050/2595	054 " DIA	CIR PLASTIC
	LEN=0050	INSTALLED UNKN
0050/2294	TYRONE SOUTHWEST MADISON T	
	018 " DIA	CIRC METAL
0050/2283	LEN=0050	INSTALLED UNKN
0050/1974	018 " DIA	CIRC METAL
	LEN=0065	INSTALLED UNKN
0050/1790	018 " DIA	CIRC METAL
	LEN=0050	INSTALLED UNKN
0050/1334	048 " DIA	CIR PLASTIC
	LEN=0100	INSTALLED UNKN
0050/1100	024 " DIA	CIRC METAL
	LEN=0065	INSTALLED UNKN
0050/0684	018 " DIA	CIRC METAL
	LEN=0040	INSTALLED UNKN
0050/0473	018 " DIA	CIRC METAL
	LEN=0040	INSTALLED UNKN
009929 FT	1 0 00191 0 00 0098+77	
5 0050/0000	LENGTH(AH 3206 BK 2282)	
	048 " DIA	CIRC METAL
0040/1827	LEN=0150	INSTALLED UNKN
	048 " DIA	CIRC METAL
0040/1506	LEN=0090	INSTALLED UNKN
	048 " DIA	CIRC METAL
0040/1074	LEN=0060	INSTALLED UNKN
	024 " DIA	CIRC CONCR
0040/0300	LEN=0056	INSTALLED 2006
007647 FT	1 0 00191 0 00 0075+95	
5 0040/0000	LENGTH(AH 2282 BK 2558)	
	036 " DIA	CIRC METAL
0030/2114	LEN=0054	INSTALLED UNKN
	018 " DIA	CIRC CONCR
0030/1806	LEN=0048	INSTALLED 2006

005089 FT

002459 FT

000000 FT

0030/1282	018 " DIA	CIRC METAL
	LEN=0054	INSTALLED UNKN
0030/1149	024 " DIA	CIRC METAL
	LEN=0075	INSTALLED UNKN
0030/0722	018 " DIA	CIRC METAL
	LEN=0048	INSTALLED UNKN
0030/0331	018 " DIA	CIRC CONC
	LEN=0056	INSTALLED 2006
005089 FT	1 0 00191	0 00 0050+37
0030/0000	LENGTH(AH	2558 BK 2630)
	018 " DIA	CIRC METAL
0020/2434	LEN=0058	INSTALLED UNKN
	024 " DIA	CIRC METAL
0020/2108	LEN=0065	INSTALLED UNKN
	018 " DIA	CIRC METAL
0020/1818	LEN=0114	INSTALLED UNKN
	024 " DIA	CIRC METAL
0020/1113	LEN=0050	INSTALLED UNKN
	018 " DIA	CIRC METAL
0020/0437	LEN=0057	INSTALLED UNKN
	018 " DIA	CIRC METAL
0020/0026	LEN=0056	INSTALLED UNKN
002459 FT	1 0 00191	0 00 0024+31
	NC P I NE GROVE RD	
0020/0000	LENGTH(AH	2630 BK 2459)
	018 " DIA	CIRC METAL
0010/2108	LEN=0060	INSTALLED UNKN
	018 " DIA	CIRC METAL
0010/1882	LEN=0060	INSTALLED UNKN
	018 " DIA	CIRC METAL
0010/1546	LEN=0050	INSTALLED UNKN
	018 " DIA	CIRC METAL
0010/1237	LEN=0050	INSTALLED UNKN
	018 " DIA	CIRC METAL
0010/0921	LEN=0050	INSTALLED UNKN
	018 " DIA	CIRC METAL
0010/0633	LEN=0050	INSTALLED UNKN
	018 " DIA	CIRC METAL
0010/0310	LEN=0073	INSTALLED UNKN
	018 " DIA	CIRC METAL
0010/0112	LEN=0050	INSTALLED UNKN
000000 FT	1 0 00191	0 00 0000+00
	NC SH EAFFERS VALLEY RD	
* REF-BK	DOUBLING GAP RD	
	(SR0233 SEG 0600/0848)	
	MFC BEGIN = C	
	BK-CUMBERLAND	(21)
0010/0000	LENGTH(AH	2459 BK 0000)



DIR: B TOTAL LEN: 18.211 MI. DIST: 08-9 SR: 74
 LEFT MUN: SAVILLE T RIGHT MUN: SAVILLE T

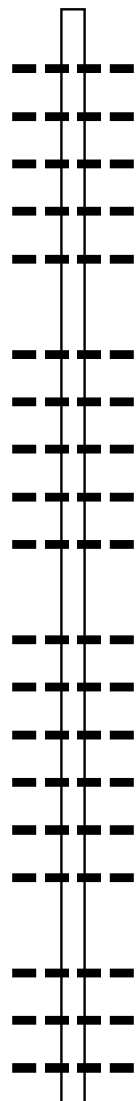
096156 FT

096156 FT AH-JUNIORATA (34)
 * REF-AHD TUSCARORA MOUNTAIN RD
 0400/1735 (SR0074 SEG 0010/0000)
 018 "DIA CIRC CONC UNKN
 LEN=0042 INSTALLED UNKN
 018 "DIA CIRC CONC UNKN
 LEN=0054 INSTALLED UNKN
 015 "DIA CIRC METAL UNKN
 LEN=0040 INSTALLED UNKN
 015 "DIA CIRC CONC UNKN
 LEN=0040 INSTALLED UNKN
 060 "DIA CIRC CONC UNKN
 LEN=0067 INSTALLED UNKN
 094421 FT 2 0 50049 0 00 0109+93
 0400/0000 LENGTH(AH 1735 BK 1908)
 015 "DIA CIRC CONC UNKN
 LEN=0048 INSTALLED UNKN
 015 "DIA CIRC CONC UNKN
 LEN=0048 INSTALLED UNKN
 015 "DIA CIRC CONC UNKN
 LEN=0052 INSTALLED UNKN
 015 "DIA CIRC CONC UNKN
 LEN=0042 INSTALLED UNKN
 015 "DIA CIRC CONC UNKN
 LEN=0090 INSTALLED UNKN
 092513 FT 2 0 50049 0 00 0091+80
 0390/0000 LENGTH(AH 1908 BK 2534)
 015 "DIA CIRC CONC UNKN
 LEN=0042 INSTALLED UNKN
 015 "DIA CIRC CONC UNKN
 LEN=0050 INSTALLED UNKN
 015 "DIA CIRC CONC UNKN
 LEN=0053 INSTALLED UNKN
 015 "DIA CIRC CONC UNKN
 LEN=0037 INSTALLED UNKN
 015 "DIA CIRC CONC UNKN
 LEN=0038 INSTALLED UNKN
 015 "DIA CIRC CONC UNKN
 LEN=0036 INSTALLED UNKN
 089979 FT 2 0 50049 0 00 0066+46
 0380/0000 LENGTH(AH 2534 BK 3167)
 015 "DIA CIRC CONC UNKN
 LEN=0008 INSTALLED UNKN
 01B "DIA CIRC CONC UNKN
 LEN=0008 INSTALLED UNKN
 015 "DIA CIRC CONC UNKN
 LEN=0038 INSTALLED UNKN
 015 "DIA CIRC CONC UNKN

094421 FT

092513 FT

089979 FT



DIR: B TOTAL LEN: 18.211 MI. DIST: 08-9 SR: 74
 LEFT MUN: SAVILLE T RIGHT MUN: SAVILLE T

0370/2877	LEN=0037	INSTALLED UNKN
018 "DIA	CIRC CONCR	
0370/2449	LEN=0036	INSTALLED UNKN
018 "DIA	CIRC CONCR	
0370/2373	LEN=0008	INSTALLED UNKN
060 "DIA	CIRC METAL	
0370/2228	LEN=0065	INSTALLED UNKN
048 "DIA	CIRC METAL	
0370/1942	LEN=0040	INSTALLED UNKN
048 "DIA	CIRC CONCR	
0370/1891	LEN=0048	INSTALLED UNKN
018 "DIA	CIRC METAL	
0370/1728	LEN=0035	INSTALLED UNKN
018 "DIA	CIRC METAL	
0370/1669	LEN=0040	INSTALLED UNKN
024 "DIA	CIRC METAL	
0370/1464	LEN=0036	INSTALLED UNKN
024 "DIA	CIRC CONCR	
0370/1419	LEN=0040	INSTALLED UNKN
015 "DIA	CIRC METAL	
0370/1090	LEN=0058	INSTALLED UNKN
015 "DIA	CIRC METAL	
0370/0726	LEN=0033	INSTALLED UNKN
018 "DIA	CIRC CONCR	
0370/0677	LEN=0054	INSTALLED UNKN
	015 "DIA	CIRC METAL
0370/0073	LEN=0032	INSTALLED UNKN
086812 FT		
0370/0000		
0370/0000	LENGTH(AH 3167 BK 1782)	
085030 FT		
0360/0022	LEN=0036	INSTALLED UNKN
085030 FT		
	2 0 50049 0 00 0016+97	WALLET RD
	(T497)	
0360/0000	LENGTH(AH 1782 BK 1697)	
	015 "DIA	CIRC METAL
0350/1697	LEN=0030	INSTALLED UNKN
	018 "DIA	CIRC CONCR
0350/1695	LEN=0095	INSTALLED UNKN
	015 "H 21" W	CONCR ARCH
0350/0880	LEN=0028	INSTALLED UNKN

2 0 50049 0 00 0034+79 086812 FT
 DOBYNS RD
 (T340)

STRAWBERRY LN
 (TWP) 0350/0798

DIR: B TOTAL LEN: 18.211 MI. DIST: 08-9 SR: 74
 LEFT MUN: SAVILLE T RIGHT MUN: SAVILLE T

Stationing	Right of Way	Notes
2 0 50049 0 00 0000+00 083333 FT	0350/0403	KERR AL (TWP)
TUSCARORA RD	083333 FT	RACCOON VALLEY RD (SR0017 SEG 0300/0000)
(SR0017 SEG 0300/0000) 0350/0000	0350/0000	LENGTH(AH 1697 BK 1708) TO 0017/0300 SH (CONN)
	0340/1685	BMSSEN 50/0074/0340/1581
	0340/1600	1 0 00191 0 06 0894+94 TR. PANTH. CK
LOY LN (TWP)	0340/1581	BMSBG 50/0074/0340/1581
0340/1158		
	0340/1117	018 "DIA CIRC METAL LEN=0029 INSTALLED UNKN
SNYDER LN (T344)	0340/0198	
081625 FT	081625 FT	1 0 00191 0 06 0879+35 ARNDT RD (SR4004 SEG 0010/0000)
	0340/0000	LENGTH(AH 1708 BK 3183)
	0330/2968	BMSSEN 50/0074/0330/2945
	0330/2945	1 0 00191 0 06 0876+83 TR. PANTHER C
		BMSBG 50/0074/0330/2945
	0330/1840	030 "DIA CIRC METAL LEN=0055 INSTALLED UNKN
	0330/1786	036 "DIA CIRC METAL LEN=0036 INSTALLED UNKN
	0330/1207	018 "DIA CIRC METAL LEN=0041 INSTALLED UNKN
	0330/0786	015 "DIA CIRC METAL LEN=0045 INSTALLED UNKN
	0330/0536	018 "DIA CIRC CONCR LEN=0047 INSTALLED UNKN
	0330/0445	024 "DIA CIRC METAL LEN=0050 INSTALLED UNKN
	0330/0262	048 "DIA CIRC METAL LEN=0050 INSTALLED UNKN
1 0 00191 0 06 0847+57 078442 FT	078442 FT	
BOOTS HOLLOW RD (T427) 0330/0000	0330/0000	LENGTH(AH 3183 BK 3182) 015 "DIA CIRC METAL
	0320/3025	LEN=0034 INSTALLED UNKN
	0320/2757	018 "DIA CIRC METAL LEN=0035 INSTALLED UNKN

EXTRACT DATE: 12/21/2020
PRINT DATE: 12/23/2020

ROADWAY MANAGEMENT SYSTEM
SLD COUNTY/SR - ANNUAL PRINT

PAGE NUMBER: 112
COUNTY: PERRY

DIR: B TOTAL LEN: 18.211 MI.
LEFT MUN: SAVILLE T

DIST: 08-9 SR: 74
RIGHT MUN: SAVILLE T

075260 FT

075260 FT

072892 FT

---	0320/2580	018 " DIA	CIRC METAL
---		LEN=0035	INSTALLED UNKN
---	0320/2325	015 " DIA	CIRC METAL
---		LEN=0038	INSTALLED UNKN
---	0320/2085	018 " DIA	CIRC CONCR
---		LEN=0040	INSTALLED UNKN
---	0320/2083	015 " DIA	CIRC METAL
---		LEN=0046	INSTALLED UNKN
---	0320/1678	015 " DIA	CIRC CONCR
---		LEN=0048	INSTALLED UNKN
---	0320/1669	015 " DIA	CIRC METAL
---		LEN=0046	INSTALLED UNKN
---	0320/1365	015 " DIA	CIRC CONCR
---		LEN=0037	INSTALLED UNKN
---	0320/1249	015 " DIA	CIRC CONCR
---		LEN=0037	INSTALLED UNKN
---	0320/0956	012 " DIA	CIRC CONCR
---		LEN=0040	INSTALLED UNKN
---	0320/0953	015 " DIA	CIRC METAL
---		LEN=0040	INSTALLED UNKN
		1 0 00191 0 06 0815+72	
		BUFFALO TRACE RD	
		(SR0849 SEG 0010/0000)	
5	0320/0000	LENGTH(AH 3182 BK 2368)	
	0310/2199	BMS EN 50/0074/0310/2198	
		1 0 00191 0 05 0785+48	
		PANTHER CK.	
	0310/2164	BMSBG 50/0074/0310/2198	
---	0310/1673	030 " DIA	CIRC METAL
---		LEN=0038	INSTALLED UNKN
---	0310/1310	018 " DIA	CIRC METAL
---		LEN=0037	INSTALLED UNKN
---	0310/1078	018 " DIA	CIR PLASTIC
---		LEN=0048	INSTALLED 1999
---	0310/0852	015 " DIA	CIRC CONCR
---		LEN=0032	INSTALLED UNKN
---	0310/0802	018 " DIA	CIRC METAL
---		LEN=0035	INSTALLED UNKN
---	0310/0419	027 " DIA	CIRC CONCR
---		LEN=0040	INSTALLED UNKN
---	0310/0362	030 " DIA	CIRC METAL
---		LEN=0040	INSTALLED UNKN
		1 0 00191 0 05 0785+48	
		LENGTH(AH 2368 BK 2177)	
5	0310/0000	036 " DIA	CIRC CONCR
---	0300/1721	LEN=0034	INSTALLED UNKN
---	0300/1698	030 " DIA	CIRC METAL
---		LEN=0039	INSTALLED UNKN

DIR: B TOTAL LEN: 18.211 MI. DIST: 08-9 SR: 74
 LEFT MUN: SAVILLE T RIGHT MUN: SAVILLE T

1 0 00191 0 05 0764+02 070715 FT
 RUPP RD
 (T423) 0300/0000

0300/1202	018 " DIA	CIR PLASTIC
	LEN=0036	INSTALLED UNKN
0300/1027	036 " DIA	CIRC CONCR
	LEN=0086	INSTALLED UNKN
0300/1008	018 " DIA	CIRC METAL
	LEN=0086	INSTALLED UNKN
0300/0724	018 " DIA	CIRC CONCR
	LEN=0032	INSTALLED UNKN
0300/0668	018 " DIA	CIRC METAL
	LEN=0035	INSTALLED UNKN
0300/0055	038 "H 60 "W	ELLIP CONC
070715 FT	LEN=0048	INSTALLED 1997
0300/0000	LENGTH(AH 2177 BK 2657)	
0290/2225	018 " DIA	CIR PLASTIC
	LEN=0055	INSTALLED 1999
0290/1732	018 " DIA	CIRC METAL
	LEN=0031	INSTALLED UNKN
0290/0829	024 " DIA	CIRC CONCR
	LEN=0034	INSTALLED UNKN
0290/0812	024 " DIA	CIRC METAL
	LEN=0033	INSTALLED UNKN
0290/0165	029 "H 45 "W	ELLIP CONC
	LEN=0032	INSTALLED UNKN
0290/0148	036 " DIA	CIRC METAL
	LEN=0030	INSTALLED UNKN
0290/0062	BMSSEN 50/0074/0290/0000	
068058 FT	1 0 00191 0 05 0738+16	
	BUFFALO CK.	
0290/0000	BMSBG 50/0074/0290/0000	
	LENGTH(AH 2657 BK 1633)	
0280/0724	018 " DIA	CIRC METAL
	LEN=0035	INSTALLED UNKN
0280/0715	018 " DIA	CIRC CONCR
	LEN=0038	INSTALLED UNKN
0280/0333	024 " DIA	CIR PLASTIC
066425 FT	LEN=0033	INSTALLED 1997
0280/0000	LENGTH(AH 1633 BK 2132)	
0270/1830	015 " DIA	CIRC METAL
	LEN=0015	INSTALLED UNKN
	024 " DIA	CIRC CONCR

1 0 00191 0 05 0721+29 066425 FT
 DIETZ RD
 (T336) 0280/0000

DIR: B TOTAL LEN: 18.211 MI. DIST: 08-9 SR: 74
 LEFT MUN: SAVILLE T RIGHT MUN: SAVILLE T

0270/1827	LEN=0043	INSTALLED	UNKN
0270/0670	024 " DIA	CIRC METAL	
	LEN=0035	INSTALLED	UNKN
0270/0650	021 " DIA	CIRC CONCR	
	LEN=0032	INSTALLED	UNKN
0270/0403	018 " DIA	CIRC METAL	
	LEN=0031	INSTALLED	UNKN
0270/0387	015 " DIA	CIRC CONCR	
	LEN=0032	INSTALLED	UNKN
064293 FT	1 0 00191 0 05 0699+94		
0270/0000	LENGTH(AH 2132 BK 2481)		
0260/2253	015 " DIA	CIRC METAL	
	LEN=0038	INSTALLED	UNKN
0260/2222	015 " DIA	CIRC CONCR	
	LEN=0040	INSTALLED	UNKN
0260/2113	015 " DIA	CIRC METAL	
	LEN=0038	INSTALLED	UNKN
0260/2104	012 " DIA	CIRC CONCR	
	LEN=0040	INSTALLED	UNKN
0260/1843	018 " DIA	CIRC METAL	
	LEN=0033	INSTALLED	UNKN
0260/1838	015 " DIA	CIRC CONCR	
	LEN=0032	INSTALLED	UNKN
0260/1645	018 " DIA	CIRC METAL	
	LEN=0030	INSTALLED	UNKN
0260/1637	014 " H 23 " W	ELLIP CONC	
	LEN=0032	INSTALLED	UNKN
0260/1019	030 " DIA	CIR PLASTIC	
	LEN=0037	INSTALLED	1999
0260/0544	030 " DIA	CIR PLASTIC	
	LEN=0040	INSTALLED	1999
0260/0137	018 " DIA	CIRC CONCR	
	LEN=0036	INSTALLED	UNKN
061812 FT	ERLY RD		
0260/0000	(SR4010 SEG 0010/0000)		
	LENGTH(AH 2481 BK 2659)		
0250/2145	019 " H 30 " W	ELLIP METAL	
	LEN=0056	INSTALLED	UNKN
0250/1410	015 " DIA	CIRC METAL	
	LEN=0052	INSTALLED	UNKN
0250/1256	036 " DIA	CIRC METAL	
	LEN=0076	INSTALLED	UNKN
0250/0843	018 " DIA	CIRC METAL	
	LEN=0070	INSTALLED	UNKN
	048 " DIA	CIRC METAL	

064293 FT

1 0 00191 0 05 0675+13 061812 FT
 ROCK HOLLOW RD
 (T407) 0260/0000

DIR: B TOTAL LEN: 18.211 MI. DIST: 08-9 SR: 74
 LEFT MUN: SAVILLE T RIGHT MUN: SAVILLE T

1 0 00191 0 05 0648+52 059153 FT
 HAMPTON RD
 (T337) 0250/0000

1 0 00191 0 05 0620+66 056367 FT
 FREEMAN HOLLOW RD
 (SR3012 SEG 0090/3316) 0240/0000

SLIPPERY HILL RD
 (T552) 0230/0858

054331 FT

053283 FT

0250/0129	LEN=0053	INSTALLED UNKN
059153 FT		
0250/0000	LENGTH(AH 2659 BK 2786)	
0240/2152	018 "DIA CIRC PLASTIC	LEN=0034 INSTALLED 2005
0240/1702	018 "DIA CIRC CONCR	LEN=0040 INSTALLED UNKN
0240/1285	018 "DIA CIRC PLASTIC	LEN=0047 INSTALLED 1999
0240/0843	018 "DIA CIRC CONCR	LEN=0040 INSTALLED UNKN
0240/0566	018 "DIA CIRC CONCR	LEN=0040 INSTALLED UNKN
0240/0084	052 "DIA CIRC METAL	LEN=0055 INSTALLED UNKN
056367 FT		
0240/0000	LENGTH(AH 2786 BK 2036)	
0230/1843	018 "DIA CIRC CONCR	LEN=0040 INSTALLED UNKN
0230/1436	024 "DIA CIRC CONCR	LEN=0050 INSTALLED UNKN
0230/0803	018 "DIA CIRC PLASTIC	LEN=0045 INSTALLED 1997
054331 FT	1 0 00191 0 05 0600+30	PLEASANT VALLEY RD
	(T421)	
0230/0000	LENGTH(AH 2036 BK 1048)	
0220/0994	024 "DIA CIRC CONCR	LEN=0057 INSTALLED UNKN
053283 FT		
	1 0 00191 0 04 0577+49	SAVILLE TYRONE T
0220/0000	LENGTH(AH 1048 BK 2507)	
0210/0042	024 "DIA CIRC METAL	LEN=0060 INSTALLED UNKN

EXTRACT DATE: 12/21/2020
PRINT DATE: 12/23/2020

ROADWAY MANAGEMENT SYSTEM
SLD COUNTY/SR - ANNUAL PRINT

PAGE NUMBER: 108
COUNTY: PERRY

DIR: B TOTAL LEN: 18.211 MI.
LEFT MUN: TYRONE T

DIST: 08-9 SR: 74
RIGHT MUN: TYRONE T

GREEN PARK RD
(T413)

050776 FT

050776 FT 1 0 00191 0 04 0552+42
BRINER RD
(T415)

0210/0000 LENGTH(AH 2507 BK 1660)
024 " DIA CIRC CONCR
0200/1647 LEN=0064 INSTALLED UNKN
018 " DIA CIR PLASTIC
0200/1051 LEN=0041 INSTALLED 1999

049116 FT

018 " DIA CIRC CONCR
0200/0152 LEN=0045 INSTALLED UNKN
049116 FT 1 0 00191 0 04 0535+82
0200/0000 LENGTH(AH 1660 BK 2058)
018 " DIA CIRC CONCR
0190/1905 LEN=0040 INSTALLED UNKN
018 " DIA CIRC CONCR
0190/1450 LEN=0041 INSTALLED UNKN

RBR

RBR

047058 FT

0190/0527 BMS EN 50/0074/0190/0530
1 0 00191 0 04 0514+75
P3

0190/0498 MONTOUR CREEK
047058 FT BMSBG 50/0074/0190/0530
1 0 00191 0 04 0514+75
NC VETERANS WY
0190/0000 LENGTH(AH 2058 BK 0921)

0190/0000

018 " DIA CIRC CONCR
0180/0190 LEN=0050 INSTALLED UNKN
018 " DIA CIRC CONCR
0180/0061 LEN=0045 INSTALLED UNKN
046137 FT 2 0 50025 0 00 0092+66

046137 FT

0180/0000 SHERMANS VALLEY RD
LENGTH(AH 0921 BK 2295)
(SR0274 SEG 0490/0000)
TYRONE
0170/2074 SPRING T

018 " DIA CIRC CONCR
0170/1444 LEN=0030 INSTALLED UNKN

043842 FT

015 " DIA CIRC CONCR
0170/0555 LEN=0047 INSTALLED UNKN
043842 FT 2 0 50025 0 00 0069+20
0170/0000 LENGTH(AH 2295 BK 2187)
024 " DIA CIRC CONCR
0160/2034 LEN=0032 INSTALLED UNKN

DIR: B TOTAL LEN: 18.211 MI. DIST: 08-9 SR: 74
 LEFT MUN: SPRING T RIGHT MUN: SPRING T

Stationing	Structure	Material	Length	Notes
041655 FT	0160/1320	018" DIA CIRC CONCR	LEN=0038	INSTALLED UNKN
	0160/0765	015" DIA CIRC CONCR	LEN=0032	INSTALLED UNKN
041655 FT	2 0 50025 0 00 0047+33	KISTLER RD		
	0160/0000	LENGTH(AH 2187 BK 1835)		
	0150/1565	018" DIA CIRC CONCR	LEN=0040	INSTALLED UNKN
	0150/1273	060"H 90"W METAL ARCH	LEN=0050	INSTALLED UNKN
	0150/0960	029"H 42"W ELLIP METAL	LEN=0042	INSTALLED UNKN
	0150/0923	029"H 45"W ELLIP CONC	LEN=0045	INSTALLED UNKN
039820 FT	2 0 50025 0 00 0028+98	KANSAS RD (T379)		
039820 FT	0150/0000	LENGTH(AH 1835 BK 2957)		
	0140/1763	015" DIA CIRC CONCR	LEN=0040	INSTALLED UNKN
	0140/1009	015" DIA CIRC CONCR	LEN=0033	INSTALLED UNKN
	0140/0973	018" DIA CIRC CONCR	LEN=0037	INSTALLED UNKN
	0140/0720	015" DIA CIRC CONCR	LEN=0032	INSTALLED UNKN
036863 FT	0140/0366	BMSSEN 50/0074/0140/0304 2 0 50025 0 00 0003+57 BAKER CREEK		
036863 FT	0140/0356	BMSBG 50/0074/0140/0304 2 0 50025 0 00 0000+00 GERMANY RIDGE RD		
	0140/0000	LENGTH(AH 2957 BK 3171)		
	0130/2784	020"H 28"W ELLIP METAL	LEN=0040	INSTALLED UNKN
	0130/2736	021" DIA CIRC CONCR	LEN=0040	INSTALLED UNKN
BELLS HILL RD (T374)	0130/2095	015" DIA CIRC CONCR	LEN=0060	INSTALLED UNKN
0130/2040				

DIR: B TOTAL LEN: 18.211 MI. DIST: 08-9 SR: 74
 LEFT MUN: SPRING T RIGHT MUN: SPRING T

MILLTOWN RD
(T364)

0130/0948

2 0 50006 0 01 0180+20 033692 FT
 MILLTOWN RD
(T364)

0130/0000

031389 FT

029360 FT

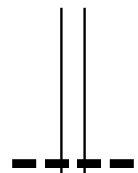
==	0130/1810	GREENBRIAR RD (T373)
==	0130/1605	BMSSEN 50/0074/0130/1596 2 0 50006 0 01 0196+11
==	0130/1596	TR BAKER CK. BMSBG 50/0074/0130/1596
---	0130/1000	015 " DIA CIRC METAL LEN=0060 INSTALLED UNKN
==	0130/0917	014"H 23"W ELLIP CONC LEN=0054 INSTALLED UNKN
---	0130/0324	018 " DIA CIRC CONCR LEN=0031 INSTALLED UNKN
---	033692 FT	
==	0130/0000	LENGTH(AH 3171 BK 2303) 030 " DIA CIRC CONCR
---	0120/1795	LEN=0040 INSTALLED UNKN
---	0120/1619	015 " DIA CIRC CONCR LEN=0030 INSTALLED UNKN
---	0120/0538	018 " DIA CIRC CONCR LEN=0026 INSTALLED UNKN
---	0120/0240	018 " DIA CIRC CONCR LEN=0028 INSTALLED UNKN
---	031389 FT	2 0 50006 0 01 0157+06 LANDISBURG RD (SR0850 SEG 0340/0000)
==	0120/0000	LENGTH(AH 2303 BK 2029) 018 " DIA CIRC METAL
---	0110/1575	LEN=0040 INSTALLED UNKN
---	0110/1166	015 " DIA CIRC CONCR LEN=0032 INSTALLED UNKN
---	0110/0474	060 " DIA CIRC CONCR LEN=0034 INSTALLED UNKN
---	0110/0153	024 " DIA CIRC METAL LEN=0032 INSTALLED UNKN
---	029360 FT	2 0 50006 0 01 0135+43
==	0110/0000	LENGTH(AH 2029 BK 3152)
---	0100/2329	BMSSEN 50/0074/0100/2286 2 0 50006 0 00 0126+55
---	0100/2286	BAKER CK. BMSBG 50/0074/0100/2286
---	0100/1768	018 " DIA CIRC CONCR LEN=0034 INSTALLED UNKN
---		015 " DIA CIRC CONCR

DIR: B TOTAL LEN: 18.211 MI. DIST: 08-9 SR: 74
 LEFT MUN: SPRING T RIGHT MUN: SPRING T

Stationing	Length	Notes
0100/1610	LEN=0028	INSTALLED UNKN
0100/1311	LEN=0048	INSTALLED UNKN
0100/0664	LEN=0030	INSTALLED UNKN
0100/0441	LEN=0045	INSTALLED UNKN
0100/0157	LEN=0058	INSTALLED UNKN
026208 FT	2 0 50006 0 00 0103+69	KENNEDY RD
0100/0000	LENGTH(AH 3152 BK 2206)	(T331)
0090/2060	LEN=0058	INSTALLED UNKN
0090/1784	LEN=0034	INSTALLED UNKN
0090/1496	LEN=0032	INSTALLED UNKN
0090/1288	LEN=0054	INSTALLED UNKN
0090/1220		KENNEDY RD
BRIDGEPORT RD (SR3017 SEG 0020/0000)	0090/1171	PINE HILL RD
	0090/1112	(T338)
	0090/0919	BMSSEN 50/0074/0090/0919
	0090/0919	2 0 50006 0 00 0091+02
	0090/0500	SHERMANS CK.
	0090/0378	BMSBG 50/0074/0090/0919
	0090/0359	018 "DIA CIRC CONCR
	0090/0064	LEN=0045 INSTALLED UNKN
2 0 50006 0 00 0082+26	024002 FT	BMSSEN 50/0074/0090/0359
MCCABE RD (T331)	0090/0000	2 0 50006 0 00 0086+16
	0080/2290	MILL RACE
	0080/1066	BMSBG 50/0074/0090/0359
	0080/1033	018 "DIA CIRC CONCR
	0080/1033	LEN=0074 INSTALLED UNKN
	0080/1033	BMSSEN 50/0074/0080/1033
		2 0 50006 0 00 0064+87
		MCCABLE RUN
		BMSBG 50/0074/0080/1033

DIR: B TOTAL LEN: 18.211 MI. DIST: 08-9 SR: 74
 LEFT MUN: SPRING T RIGHT MUN: SPRING T

021325 FT



021325 FT 2 0 50006 0 00 0054+54
 0080/0000 LENGTH(AH 2677 BK 2848)
 0070/2109 018 " DIA CIRC METAL
 LEN=0052 INSTALLED UNKN




0070/1494 020"H 28"W ELLIP CONC
 LEN=0042 INSTALLED UNKN

018477 FT



0070/0010 060"H 72"W CON BOX CUL
 LEN=0040 INSTALLED UNKN
 018477 FT 2 0 50006 0 00 0026+09
 0070/0000 LENGTH(AH 2848 BK 2609)



0060/1252 BMS EN 50/0074/0060/1224
 2 0 50006 0 00 0012+36
 GR. VALLEY RN



0060/1224 BMSBG 50/0074/0060/1224
 036 " DIA CIRC CONCR
 0060/1095 LEN=0135 INSTALLED UNKN

015868 FT



015868 FT 2 0 50006 0 00 0000+00
 PINE HILL RD
 (T338)
 0060/0000 LENGTH(AH 2609 BK 3763)



0050/3739 018 " DIA CIRC CONCR
 LEN=0033 INSTALLED UNKN



0050/3667 024 " DIA CIRC CONCR
 LEN=0035 INSTALLED UNKN



0050/3024 PISGAH RD
 (T307)
 036 " DIA CIRC CONCR
 0050/2921 LEN=0040 INSTALLED UNKN



0050/2726 PISGAH RD
 (T317)
 048 " DIA CIRC CONCR
 0050/2374 LEN=0058 INSTALLED UNKN



0050/1985 018 " DIA CIRC CONCR
 LEN=0035 INSTALLED UNKN



0050/1669 018 " DIA CIRC CONCR
 LEN=0035 INSTALLED UNKN



018 " DIA CIRC CONCR

DIR: B TOTAL LEN: 18.211 MI. DIST: 08-9 SR: 74
 LEFT MUN: SPRING T RIGHT MUN: SPRING T

GREENS VALLEY RD
 (T301)

012105 FT

0040/1333

010446 FT

007050 FT

0050/1090	LEN=0039	INSTALLED UNKN
0050/0791	018 "DIA CIRC CONCR	LEN=0036 INSTALLED UNKN
012105 FT	2 0 50043 0 00 0124+56	POLECAT RD (T301)
0050/0000	LENGTH(AH 3763 BK 1659)	BMSSEN 50/0074/0040/1466
0040/1479	2 0 50043 0 00 0122+81	GREEN VAL.RN
0040/1466	BMSBG 50/0074/0040/1466	
0040/1219	018 "DIA CIRC CONCR	LEN=0040 INSTALLED UNKN
0040/0781	018 "DIA CIRC CONCR	LEN=0040 INSTALLED UNKN
0040/0390	018 "DIA CIRC CONCR	LEN=0038 INSTALLED UNKN
010446 FT	2 0 50043 0 00 0108+15	
0040/0000	LENGTH(AH 1659 BK 3396)	030 "DIA CIRC CONCR
0030/2907	LEN=0047	INSTALLED UNKN
0030/2513	030 "DIA CIRC CONCR	LEN=0048 INSTALLED UNKN
0030/2362	030 "DIA CIRC CONCR	LEN=0042 INSTALLED UNKN
0030/1579	018 "DIA CIRC CONCR	LEN=0046 INSTALLED UNKN
0030/1170	018 "DIA CIRC CONCR	LEN=0046 INSTALLED UNKN
0030/1024	018 "DIA CIRC CONCR	LEN=0045 INSTALLED UNKN
0030/0812	018 "DIA CIRC CONCR	LEN=0040 INSTALLED UNKN
0030/0419	018 "DIA CIRC CONCR	LEN=0040 INSTALLED UNKN
0030/0153	018 "DIA CIRC CONCR	LEN=0040 INSTALLED UNKN
007050 FT	2 0 50043 0 00 0070+50	
0030/0000	LENGTH(AH 3396 BK 3468)	018 "DIA CIRC CONCR
0020/3453	LEN=0046	INSTALLED UNKN
0020/3151	018 "DIA CIRC CONCR	LEN=0045 INSTALLED UNKN
0020/2817	018 "DIA CIRC CONCR	LEN=0045 INSTALLED UNKN
	018 "DIA CIRC CONCR	

EXTRACT DATE: 12/21/2020
PRINT DATE: 12/23/2020

ROADWAY MANAGEMENT SYSTEM
SLD COUNTY/SR - ANNUAL PRINT

PAGE NUMBER: 102
COUNTY: PERRY

DIR: B TOTAL LEN: 18.211 MI.
LEFT MUN: SPRING T

DIST: 08-9 SR: 74
RIGHT MUN: SPRING T

003582 FT

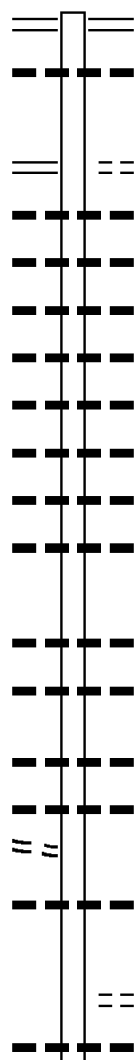
000000 FT

0020/2540	LEN=0045	INSTALLED	UNKN
018 "DIA	CIRC	CONCR	
0020/2167	LEN=0045	INSTALLED	UNKN
018 "DIA	CIRC	CONCR	
0020/1794	LEN=0050	INSTALLED	UNKN
018 "DIA	CIRC	CONCR	
0020/1399	LEN=0045	INSTALLED	UNKN
018 "DIA	CIRC	CONCR	
0020/1355	LEN=0048	INSTALLED	UNKN
018 "DIA	CIRC	CONCR	
0020/0915	LEN=0042	INSTALLED	UNKN
018 "DIA	CIRC	CONCR	
0020/0598	LEN=0045	INSTALLED	UNKN
018 "DIA	CIRC	CONCR	
0020/0326	LEN=0045	INSTALLED	UNKN
018 "DIA	CIRC	CONCR	
0020/0034	LEN=0044	INSTALLED	UNKN
003582 FT	2 0 50043	0 00 0035+82	
0020/0000	LENGTH(AH	3468 BK 3582)	
018 "DIA	CIRC	CONCR	
0010/3295	LEN=0047	INSTALLED	UNKN
018 "DIA	CIRC	CONCR	
0010/3006	LEN=0052	INSTALLED	UNKN
018 "DIA	CIRC	CONCR	
0010/2708	LEN=0052	INSTALLED	UNKN
018 "DIA	CIRC	CONCR	
0010/2410	LEN=0046	INSTALLED	UNKN
018 "DIA	CIRC	CONCR	
0010/2108	LEN=0038	INSTALLED	UNKN
018 "DIA	CIRC	CONCR	
0010/1812	LEN=0052	INSTALLED	UNKN
018 "DIA	CIRC	CONCR	
0010/1534	LEN=0045	INSTALLED	UNKN
018 "DIA	CIRC	CONCR	
0010/1291	LEN=0042	INSTALLED	UNKN
018 "DIA	CIRC	CONCR	
0010/0993	LEN=0040	INSTALLED	UNKN
018 "DIA	CIRC	CONCR	
0010/0818	LEN=0052	INSTALLED	UNKN
018 "DIA	CIRC	CONCR	
0010/0461	LEN=0036	INSTALLED	UNKN
018 "DIA	CIRC	CONCR	
0010/0156	LEN=0048	INSTALLED	UNKN
000000 FT	2 0 50043	0 00 0000+00	
NC WA	AGGONERS	GAP RD	
* REF-BK	WAGGONERS	GAP RD	
(SRO074	SEG	0360/2764)	
MFC BEGIN = D			
BK-CUMBERLAND		(21)	
0010/0000	LENGTH(AH	3582 BK 0000)	

DIR: N TOTAL LEN: 27.545 MI. DIST: 08-9 SR: 34
 LEFT MUN: BUFFALO TOWNSHIP T RIGHT MUN: BUFFALO TOWNSHIP T

145436 FT

145434 FT



SUSQUEHANNA TR
 (SR0011 SEG 0461/0843)
 (SR0011 SEG 0460/0846)
 018 "DIA CIRC METAL
 0640/2839 LEN=0054 INSTALLED UNKN
 JUGHANDLE URD
 (SR9409 SEG 0010/0326)
 ORCHARD RD
 (T507)
 018 "DIA CIRC METAL
 0640/2677 LEN=0054 INSTALLED UNKN
 018 "DIA CIRC CONCR
 0640/2568 LEN=0056 INSTALLED 2006
 029"H 45"W ELLIP CONC
 0640/2272 LEN=0048 INSTALLED 2006
 018 "DIA CIR PLASTIC
 0640/1925 LEN=0042 INSTALLED 2006
 018 "DIA CIR PLASTIC
 0640/1414 LEN=0049 INSTALLED 2006
 024 "DIA CIRC CONCR
 0640/1235 LEN=0040 INSTALLED UNKN
 018 "DIA CIR PLASTIC
 0640/0951 LEN=0043 INSTALLED 2006
 018 "DIA CIRC CONCR
 0640/0681 LEN=0040 INSTALLED UNKN
 142597 FT
 142595 FT 2 0 50017 0 00 0140+36
 018 "DIA CIR PLASTIC
 0640/0000 LEN=0038 INSTALLED 2006
 LENGTH(AH 2839 BK 1902)
 036 "DIA CIR PLASTIC
 0630/1541 LEN=0039 INSTALLED 2006
 018 "DIA CIRC CONCR
 0630/0852 LEN=0037 INSTALLED UNKN
 018 "DIA CIRC CONCR
 0630/0623 LEN=0034 INSTALLED UNKN
 0630/0548
 030 "DIA CIRC CONCR
 0630/0105 LEN=0033 INSTALLED UNKN
 140695 FT
 140693 FT 2 0 50017 0 00 0121+30
 PEACH RD
 (T557)
 0630/0000 LENGTH(AH 1902 BK 2645)
 015 "DIA CIRC METAL
 0620/2606 LEN=0043 INSTALLED UNKN

HOFFMAN RD
 (T556)

DIR: N TOTAL LEN: 27.545 MI. DIST: 08-9 SR: 34
 LEFT MUN: BUFFALO TOWNSHIP T RIGHT MUN: BUFFALO TOWNSHIP T

2 0 50017 0 00 0095+06 138050 FT
 WITMER RD
 (T554) 0620/0000

135327 FT

2 0 50017 0 00 0044+22 132966 FT
 MOUNTAIN RD
 (T509) 0600/0000

0620/2204	024 "DIA CIR PLASTIC LEN=0045 INSTALLED 2006
0620/1398	018 "DIA CIR PLASTIC LEN=0042 INSTALLED 2006
0620/0581 138048 FT	018 "DIA CIR PLASTIC LEN=0040 INSTALLED 2006
0620/0000	LENGTH(AH 2645 BK 2723) HUNTERS CHURCH RD (T558)
0610/2269	
0610/1574	018 "DIA CIR PLASTIC LEN=0045 INSTALLED 2005
0610/1082	018 "DIA CIRC METAL LEN=0042 INSTALLED 2006
0610/0698	015 "DIA CIRC CONCR LEN=0037 INSTALLED UNKN
0610/0455	048 "DIA CIRC CONCR LEN=0068 INSTALLED UNKN LOVERS LN (T505)
0610/0155 135325 FT	
0610/0000	LENGTH(AH 2723 BK 2361) 048"H 76"W ELLIP CONC LEN=0050 INSTALLED UNKN
0600/2361	024 "DIA CIRC CONCR LEN=0055 INSTALLED UNKN
0600/2062	
0600/1253	018 "DIA CIRC CONCR LEN=0038 INSTALLED UNKN
132964 FT	
0600/0000	LENGTH(AH 2361 BK 2413) 015 "DIA CIRC CONCR LEN=0041 INSTALLED UNKN
0590/2386	015 "DIA CIRC CONCR LEN=0042 INSTALLED UNKN
0590/1971	024 "DIA CIR PLASTIC LEN=0042 INSTALLED 2006
0590/1633	042"H 29"W METAL ARCH LEN=0045 INSTALLED 2006
0590/1298	
	036 "DIA CIRC CONCR

DIR: N TOTAL LEN: 27.545 MI. DIST: 08-9 SR: 34
 LEFT MUN: BUFFALO TOWNSHIP T RIGHT MUN: BUFFALO TOWNSHIP T

130553 FT	0590/0319	LEN=0059	INSTALLED UNKN
	130551 FT	2 0 50017	0 00 0020+09
	0590/0000	LENGTH(AH 24 13	BK 2009)
	0580/1362	015 "H 21 "W	ELLIP METAL
		LEN=0032	INSTALLED 2006
	0580/0823	024 " DIA	CIR PLASTIC
		LEN=0035	INSTALLED 2006
	0580/0395	024 " DIA	CIR PLASTIC
128544 FT	128542 FT	LEN=0035	INSTALLED 2006
		2 0 50017	0 00 0000+00
		CHERRY RD	
		(T559)	
	0580/0000	LENGTH(AH 2009	BK 1823)
		030 " DIA	CIRC METAL
	0570/1783	LEN=0043	INSTALLED UNKN
		015 " DIA	CIRC CONCR
	0570/1710	LEN=0040	INSTALLED UNKN
		015 " DIA	CIRC CONCR
	0570/1273	LEN=0038	INSTALLED UNKN
		015 " DIA	CIRC CONCR
	0570/0444	LEN=0037	INSTALLED UNKN
126721 FT	126719 FT	2 0 50040	0 01 0173+49
	0570/0000	LENGTH(AH 1823	BK 2600)
		030 " DIA	CIR PLASTIC
	0560/2596	LEN=0040	INSTALLED 2006
		018 " DIA	CIRC CONCR
	0560/1515	LEN=0040	INSTALLED UNKN
		018 " DIA	CIRC CONCR
	0560/0984	LEN=0050	INSTALLED UNKN
		015 " DIA	CIRC CONCR
	0560/0779	LEN=0036	INSTALLED UNKN
		015 " DIA	CIRC CONCR
	0560/0542	LEN=0033	INSTALLED UNKN
124121 FT	124119 FT	2 0 50040	0 01 0146+20
	0560/0000	LENGTH(AH 2600	BK 2030)
		024 " DIA	CIR METAL
	0550/1847	LEN=0037	INSTALLED UNKN
		015 " DIA	CIRC CONCR
	0550/1366	LEN=0034	INSTALLED UNKN
		015 " DIA	CIRC CONCR
	0550/1061	LEN=0034	INSTALLED UNKN
		015 " DIA	CIRC CONCR
	0550/0830	LEN=0037	INSTALLED UNKN
		015 " DIA	CIRC CONCR
	0550/0538	LEN=0030	INSTALLED UNKN
122091 FT	122089 FT	2 0 50040	0 00 0125+90

DIR: N TOTAL LEN: 27.545 MI. DIST: 08-9 SR: 34
 LEFT MUN: BUFFALO TOWNSHIP T RIGHT MUN: BUFFALO TOWNSHIP T

		5	0550/0000	LENGTH(AH 2030 BK 2296)
			042 "DIA	CIRC CONCR
			LEN=0033	INSTALLED UNKN
			015 "DIA	CIRC CONCR
			LEN=0033	INSTALLED UNKN
			015 "DIA	CIRC CONCR
			LEN=0033	INSTALLED UNKN
			015 "DIA	CIRC CONCR
			LEN=0033	INSTALLED UNKN
			015 "DIA	CIRC CONCR
			LEN=0033	INSTALLED UNKN
			015 "DIA	CIRC CONCR
			LEN=0034	INSTALLED UNKN
			015 "DIA	CIRC CONCR
			LEN=0034	INSTALLED UNKN
			015 "DIA	CIRC CONCR
			LEN=0033	INSTALLED UNKN
			NC HUNTERS VALLEY RD	
			0540/0147	BUFFALO TOWNSHIP
			119793 FT	HOWE TOWNSHIP
119795 FT			2 0 50040 0 00 0102+94	
		5	0540/0000	LENGTH(AH 2296 BK 2775)
			015 "DIA	CIRC CONCR
			LEN=0034	INSTALLED UNKN
			015 "DIA	CIRC CONCR
			LEN=0033	INSTALLED UNKN
			015 "DIA	CIRC CONCR
			LEN=0033	INSTALLED UNKN
			015 "DIA	CIRC CONCR
			LEN=0033	INSTALLED UNKN
			015 "DIA	CIRC CONCR
			LEN=0033	INSTALLED UNKN
			015 "DIA	CIRC CONCR
			LEN=0035	INSTALLED UNKN
			030 "DIA	CIRC CONCR
			LEN=0037	INSTALLED UNKN
			117018 FT	2 0 50040 0 00 0075+19
117020 FT		5	0530/0000	LENGTH(AH 2775 BK 2649)
			015 "DIA	CIRC CONCR
			LEN=0036	INSTALLED UNKN
			015 "DIA	CIRC CONCR
			LEN=0035	INSTALLED UNKN
			015 "DIA	CIRC CONCR
			LEN=0036	INSTALLED UNKN
			015 "DIA	CIRC CONCR
			LEN=0033	INSTALLED UNKN
			015 "DIA	CIRC CONCR
			LEN=0036	INSTALLED UNKN

EXTRACT DATE: 12/21/2020
PRINT DATE: 12/23/2020

ROADWAY MANAGEMENT SYSTEM
SLD COUNTY/SR - ANNUAL PRINT

PAGE NUMBER: 97
COUNTY: PERRY

DIR: N TOTAL LEN: 27.545 MI.
LEFT MUN: HOWE TOWNSHIP T

DIST: 08-9 SR: 34
RIGHT MUN: HOWE TOWNSHIP T

114371 FT



114369 FT 2 0 50040 0 00 0048+70
5 0520/0000 LENGTH(AH 2649 BK 2573)
015 "DIA CIRC CONCR
0510/2501 LEN=0033 INSTALLED UNKN
015 "DIA CIRC CONCR
0510/1856 LEN=0032 INSTALLED UNKN
015 "DIA CIRC CONCR
0510/1243 LEN=0036 INSTALLED UNKN
015 "DIA CIRC CONCR
0510/0716 LEN=0036 INSTALLED UNKN
018 "DIA CIR PLASTIC
0510/0410 LEN=0045 INSTALLED 2006
015 "DIA CIRC CONCR
0510/0118 LEN=0043 INSTALLED UNKN
111796 FT

2 0 50040 0 00 0023+59 111798 FT
MOUNTAIN RD
(T484) 0510/0000



5 0510/0000 LENGTH(AH 2573 BK 2301)
018 "DIA CIRC CONCR
0500/2097 LEN=0046 INSTALLED UNKN
042 "DIA CIRC CONCR
0500/1819 LEN=0055 INSTALLED UNKN
018 "DIA CIR PLASTIC
0500/1671 LEN=0045 INSTALLED 2006
018 "DIA CIRC CONCR
0500/1266 LEN=0054 INSTALLED UNKN
018 "DIA CIRC CONCR
0500/1051 LEN=0046 INSTALLED UNKN
018 "DIA CIRC CONCR
0500/0737 LEN=0040 INSTALLED UNKN

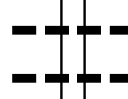


109497 FT

0500/0130 LEN=0060 INSTALLED UNKN
109495 FT 2 0 50040 0 00 0000+00
BUCKS VALLEY RD
(SR1018 SEG 0010/0000)
5 0500/0000 LENGTH(AH 2301 BK 2936)



0490/1858 030 "DIA CIR PLASTIC
LEN=0050 INSTALLED 2006



0490/0872 024 "DIA CIR PLASTIC
LEN=0030 INSTALLED 2006
024 "DIA CIRC CONCR
0490/0725 LEN=0048 INSTALLED UNKN

106561 FT



106559 FT 2 0 50002 0 02 0705+87

DIR: N TOTAL LEN: 27.545 MI. DIST: 08-9 SR: 34
 LEFT MUN: HOWE TOWNSHIP T RIGHT MUN: HOWE TOWNSHIP T

Stationing / Description	Stationing	Length / Description
		5 0490/0000 LENGTH(AH 2936 BK 2190)
	0480/1310	030 " DIA CIR PLASTIC LEN=0080 INSTALLED 2006
	0480/1019	018 " DIA CIRC METAL LEN=0046 INSTALLED UNKN
	0480/0642	PARK N RIDE (ENTR) (SR9402 SEG 0010/0000)
	0480/0503	PARK N RIDE (EXIT) (SR9402 SEG 0010/0550)
	0480/0335	018 " DIA CIRC METAL LEN=0125 INSTALLED UNKN
	0480/0321	FROM 8009/0500 SH (CONN)
RAMP D-3 RD (SR8009 SEG 0250/0000)	0480/0267	
TO 8009/0250 SH (CONN)	0480/0156	
	104371 FT	
	0480/0066	018 " DIA CIRC CONCR LEN=0087 INSTALLED UNKN
	104369 FT	2 0 50002 0 01 0666+72 US 22
	5 0480/0000	OP ID 50/0022/0151/0000 LENGTH(AH 2190 BK 1703)
	0470/1578	018 " DIA CIRC CONCR LEN=0050 INSTALLED UNKN
	0470/1567	US 22/322 OP ID 50/0022/0150/0000
	0470/1407	TO 8009/0750 SH (CONN)
RAMP D-4 RD (SR8009 SEG 0010/1109)	0470/1307	
FROM 8009/0010 SH (CONN)	0470/1231	
	102668 FT	
	0470/1218	018 " DIA CIRC CONCR LEN=0110 INSTALLED UNKN
	0470/0932	018 " DIA CIRC CONCR LEN=0045 INSTALLED UNKN
	0470/0630	018 " DIA CIRC CONCR LEN=0045 INSTALLED UNKN
	0470/0487	048 " DIA CIRC METAL LEN=0150 INSTALLED UNKN
	0470/0071	048 " DIA CIRC METAL LEN=0150 INSTALLED UNKN
	102666 FT	2 0 50002 0 01 0650+28 SHORTCUT RD

EXTRACT DATE: 12/21/2020
PRINT DATE: 12/23/2020

ROADWAY MANAGEMENT SYSTEM
SLD COUNTY/SR - ANNUAL PRINT

PAGE NUMBER: 95
COUNTY: PERRY

DIR: N TOTAL LEN: 27.545 MI.
LEFT MUN: HOWE TOWNSHIP T

DIST: 08-9 SR: 34
RIGHT MUN: HOWE TOWNSHIP T

SHORTCUT RD
(SR1017 SEG 0020/1392) 0470/0000

2 0 50002 0 01 0636+80 101323 FT
CHURCH RD
(T501) 0460/0000

098005 FT

==	==	5	0470/0000	(SR1017 SEG 0020/1392)
---	---		0460/0983	LENGTH(AH 1703 BK 1345)
---	---		0460/0685	018 "DIA CIRC CONCR
---	---		0460/0412	LEN=0045 INSTALLED UNKN
---	---		0460/0341	018 "DIA CIRC CONCR
---	---		101321 FT	LEN=0045 INSTALLED UNKN
---	---			CRAMER DR
---	---			(T503)
---	---			036 "H 00 "W MULT METAL
---	---			LEN=0170 INSTALLED UNKN
==	==	5	0460/0000	LENGTH(AH 1345 BK 3318)
---	---		0450/3290	018 "DIA CIRC METAL
---	---		0450/2805	LEN=0060 INSTALLED UNKN
---	---		0450/2295	018 "DIA CIRC METAL
---	---		0450/2008	LEN=0110 INSTALLED UNKN
---	---		0450/1709	RED HILL CT
---	---		0450/0987	(PRDR)
---	---		0450/0640	036 "DIA CIRC CONCR
---	---		0450/0422	LEN=0085 INSTALLED UNKN
---	---		0450/0035	018 "DIA CIRC CONCR
---	---		098003 FT	LEN=0075 INSTALLED UNKN
---	---			018 "DIA CIRC CONCR
---	---			LEN=0075 INSTALLED UNKN
---	---			018 "DIA CIRC CONCR
---	---			LEN=0038 INSTALLED UNKN
---	---			018 "DIA CIRC CONCR
---	---			LEN=0055 INSTALLED UNKN
---	---			024 "DIA CIRC CONCR
---	---			LEN=0055 INSTALLED UNKN
---	---			036 "DIA CIRC CONCR
---	---			LEN=0075 INSTALLED UNKN
---	---			2 0 50002 0 01 0603+85
---	---			GYPSY HOLLOW RD
---	---			(T473)
==	==	5	0450/0000	LENGTH(AH 3318 BK 1518)
---	---		0440/1472	018 "DIA CIRC CONCR
---	---		0440/1228	LEN=0053 INSTALLED UNKN
---	---		0440/0986	018 "DIA CIRC CONCR
---	---		0440/0894	LEN=0052 INSTALLED UNKN
---	---		0440/0657	018 "DIA CIRC CONCR
---	---		0440/0453	LEN=0056 INSTALLED UNKN
---	---		0440/0253	048 "DIA CIRC CONCR
---	---			LEN=0075 INSTALLED UNKN
---	---			015 "DIA CIRC CONCR
---	---			LEN=0050 INSTALLED UNKN
---	---			015 "DIA CIRC CONCR
---	---			LEN=0052 INSTALLED UNKN
---	---			060 "DIA CIRC METAL
---	---			LEN=0055 INSTALLED UNKN

EXTRACT DATE: 12/21/2020
PRINT DATE: 12/23/2020

ROADWAY MANAGEMENT SYSTEM
SLD COUNTY/SR - ANNUAL PRINT

PAGE NUMBER: 94
COUNTY: PERRY

DIR: N TOTAL LEN: 27.545 MI.
LEFT MUN: HOWE TOWNSHIP T

DIST: 08-9 SR: 34
RIGHT MUN: HOWE TOWNSHIP T

Stationing	Notes	Stationing	Notes
096487 FT		0440/0070	018 "DIA CIRC CONCR LEN=0040 INSTALLED UNKN
		096485 FT	2 0 50002 0 01 0588+67 NC RED HILL RD
		0440/0000	JUNIATA PY (SR1015 SEG 0160/0000)
		0430/1880	LENGTH(AH 1518 BK 2001) BMSBG 50/0034/0430/1189
		0430/1534	HOWE TOWNSHIP NEWPORT B
		0430/1189	1 0 00031 0 01 0360+70 JUNIATA RIVER
		0430/1128	BMSBG 50/0034/0430/1189 NORFOLK SOUTHERN
		0430/1092	OVERPASS IS RR X-ING
		0430/1041	018 "DIA CIRC CONCR LEN=0025 INSTALLED UNKN
FRONT ST (BORO)		0430/0972	018 "DIA CIRC CONCR LEN=0038 INSTALLED UNKN
		0430/0908	PENN AV (BORO)
SPRUCE ST (BORO)		0430/0874	018 "DIA CIRC CONCR LEN=0028 INSTALLED UNKN
		0430/0787	018 "DIA CIRC CONCR LEN=0028 INSTALLED UNKN
		0430/0710	SECOND ST (BORO)
		0430/0649	024 "DIA CIRC CONCR LEN=0024 INSTALLED UNKN
		0430/0543	SHRUB ST (BORO)
		0430/0420	018 "DIA CIRC CONCR LEN=0028 INSTALLED UNKN
		0430/0354	THIRD ST (BORO)
		0430/0322	018 "DIA CIRC CONCR LEN=0028 INSTALLED UNKN
		0430/0172	PEACH ST (BORO)
		0430/0162	018 "DIA CIRC CONCR LEN=0028 INSTALLED UNKN
		0430/0054	018 "DIA CIRC CONCR LEN=0028 INSTALLED UNKN
1 0 00031 0 01 0372+56 094486 FT FOURTH ST		094484 FT	

DIR: N TOTAL LEN: 27.545 MI. DIST: 08-9 SR: 34
 LEFT MUN: NEWPORT B RIGHT MUN: NEWPORT B

(SR0849 SEG 0300/2270)
 MARKET ST
 (SR4008 SEG 0250/0523) 0430/0000

SPRUCE AL
 (BORO) 0420/0582

093621 FT

091390 FT

Station	Description	Material	Length	Notes
0430/0000	NC MARKET ST	LENGTH(AH 2001 BK 0865)		
0420/0833	024" DIA CIRC CONCR	LEN=0030	INSTALLED UNKN	
0420/0813	018" DIA CIRC CONCR	LEN=0030	INSTALLED UNKN	
0420/0582	CATHERINE AL (BORO)			
0420/0573	024" DIA CIRC CONCR	LEN=0030	INSTALLED UNKN	
0420/0308	MULBERRY ST (BORO)			
093619 FT	1 0 00031 0 01 0380+52			
0420/0000	LENGTH(AH 0865 BK 2231)			
0410/2212	BMSBN 50/0034/0410/2142			
	1 0 00031 0 01 0382+58			
	LIT. BUFF. CRK			
0410/2142	BMSBG 50/0034/0410/2142			
	NEWPORT			
0410/2138	OLIVER T			
	BLOOMFIELD AV (T442)			
0410/1792	018" DIA CIRC METAL	LEN=0050	INSTALLED UNKN	
0410/1766	018" DIA CIRC CONCR	LEN=0051	INSTALLED UNKN	
0410/1758	018" DIA CIRC CONCR	LEN=0049	INSTALLED UNKN	
	FOURTH ST ET			
0410/1717	(SR1013 SEG 0010/2970)			
0410/1555	018" DIA CIRC METAL	LEN=0054	INSTALLED UNKN	
0410/1523	018" DIA CIRC CONCR	LEN=0054	INSTALLED UNKN	
	018" DIA CIRC METAL	LEN=0048	INSTALLED UNKN	
0410/0725	018" DIA CIRC CONCR	LEN=0048	INSTALLED UNKN	
0410/0693	015" DIA CIRC CONCR	LEN=0042	INSTALLED UNKN	
0410/0090	1 0 00031 0 01 0403+58			
091388 FT	NEWPORT RD			
	(SR0849 SEG 0310/0000)			
0410/0000	LENGTH(AH 2231 BK 2426)			
	TOWNSHIP 0572 RT (T572)			
0400/1970	048"H 72"W CON BOX CUL			

DIR: N TOTAL LEN: 27.545 MI. DIST: 08-9 SR: 34
 LEFT MUN: OLIVER T RIGHT MUN: OLIVER T

1 0 00031 0 01 0427+56 088964 FT
 LITTLE BUFFALO RD
 (SR4010 SEG 0240/3333) 0400/0000

CREEKVIEW DR
 (T490)

0390/1420

085377 FT

0400/1384	LEN=0038	INSTALLED UNKN
0400/0785	LEN=0078	INSTALLED UNKN
0400/0248	LEN=0038	INSTALLED UNKN
0400/0231	LEN=0040	INSTALLED UNKN
0400/0000	LENGTH(AH 2426 BK 3587)	
0390/3474	LEN=0038	INSTALLED UNKN
0390/2934	LEN=0042	INSTALLED UNKN
0390/1540	WINDY HILL DR (T489)	
0390/1506	LEN=0060	INSTALLED UNKN
0390/1468	LEN=0044	INSTALLED UNKN
0390/1406	LEN=0060	INSTALLED UNKN
0390/1288	MACINTOSH DR (T487)	
0390/1117	LEN=0020	INSTALLED UNKN
0390/0213	LEN=0048	INSTALLED UNKN
0390/0000	LENGTH(AH 3587 BK 2441)	
0380/1876	LEN=0040	INSTALLED UNKN
0380/1872	LEN=0038	INSTALLED UNKN
0380/1301	LEN=0048	INSTALLED UNKN
0380/1287	LEN=0044	INSTALLED UNKN

WINDY HILL DR
 (T489)

018 "DIA CIRC CONCR
 036 "DIA CIRC CONCR

018 "DIA CIRC METAL
 MACINTOSH DR
 (T487)

015 "DIA CIRC METAL
 LEN=0020 INSTALLED UNKN

015 "DIA CIRC CONCR
 1 0 00031 0 01 0464+11
 048"H 72"W CON BOX CUL
 LEN=0075 INSTALLED UNKN
 TR.LIT.BUF.C

STRUCTURE LENGTH 12 FT
 BMSID 50/0034/0390/0000

014"H 23"W ELLIP CONC
 LEN=0040 INSTALLED UNKN

015 "DIA CIRC CONCR
 LEN=0038 INSTALLED UNKN

014"H 23"W ELLIP CONC
 LEN=0048 INSTALLED UNKN

018 "DIA CIRC CONCR
 LEN=0044 INSTALLED UNKN

DIR: N TOTAL LEN: 27.545 MI. DIST: 08-9 SR: 34
 LEFT MUN: OLIVER T RIGHT MUN: OLIVER T

082936 FT

5

5

080540 FT

0380/0652	018 " DIA	CIRC CONCR
	LEN=0048	INSTALLED UNKN
0380/0635	015 " DIA	CIRC CONCR
	LEN=0046	INSTALLED UNKN
082934 FT	1 0 00031	0 01 0488+32
	OLIVER	
	CENTRE TOWNSHIP T	
0380/0000	LENGTH(AH 2441 BK 2396)	
	015 " DIA	CIRC CONCR
	LEN=0040	INSTALLED UNKN
0370/2264	018 " DIA	CIRC METAL
	LEN=0050	INSTALLED UNKN
0370/2195	018 " DIA	CIRC CONCR
	LEN=0048	INSTALLED UNKN
0370/2148	018 " DIA	CIRC CONCR
	LEN=0064	INSTALLED UNKN
0370/1978	018 " DIA	CIRC METAL
	LEN=0058	INSTALLED UNKN
0370/1906	015 " DIA	CIRC CONCR
	LEN=0052	INSTALLED UNKN
0370/1813	015 " DIA	CIRC CONCR
	LEN=0038	INSTALLED UNKN
0370/1030	014 "H 23 "W	ELLIP CONC
	LEN=0043	INSTALLED UNKN
0370/0989	018 " DIA	CIRC CONCR
	LEN=0060	INSTALLED UNKN
0370/0233	015 " DIA	CIRC CONCR
	LEN=0060	INSTALLED UNKN
0370/0180	1 0 00031	0 01 0512+28
080538 FT	LENGTH(AH 2396 BK 2763)	
0370/0000	014 "H 23 "W	ELLIP CONC
	LEN=0044	INSTALLED UNKN
0360/2385	012 " DIA	CIRC CONCR
	LEN=0040	INSTALLED UNKN
0360/2320	014 "H 23 "W	ELLIP CONC
	LEN=0483	INSTALLED UNKN
0360/2041	012 " DIA	CIRC CONCR
	LEN=0040	INSTALLED UNKN
0360/1980	RIDGE RD	
	(T558)	
0360/1475	018 " DIA	CIRC CONCR
	LEN=0042	INSTALLED UNKN
0360/1466	015 " DIA	CIRC CONCR
	LEN=0044	INSTALLED UNKN
0360/1405	015 " DIA	CIRC CONCR
	LEN=0040	INSTALLED UNKN
0360/0995	015 " DIA	CIRC CONCR
	LEN=0040	INSTALLED UNKN

DIR: N TOTAL LEN: 27.545 MI. DIST: 08-9 SR: 34
 LEFT MUN: CENTRE TOWNSHIP T RIGHT MUN: CENTRE TOWNSHIP T

Stationing / Description	Length (FT)	Material / Notes
077777 FT	0360/0058	014"H 23"W ELLIP CONC
	077775 FT	LEN=0040 INSTALLED UNKN
	0360/0000	1 0 00031 0 01 0539+91
		LENGTH(AH 2763 BK 2639)
	0350/2614	012 "DIA CIRC CONCR
		LEN=0040 INSTALLED UNKN
	0350/2170	(APRA) PERRY COUNTY HOM
		PERRY COUNTY HOMES INC.
	0350/1822	(PRDR)
		012 "DIA CIRC CONCR
	0350/1569	LEN=0040 INSTALLED UNKN
		012 "DIA CIRC CONCR
	0350/1212	LEN=0050 INSTALLED UNKN
		018 "DIA CIRC CONCR
	0350/0916	LEN=0045 INSTALLED UNKN
		018 "DIA CIRC CONCR
	0350/0728	LEN=0044 INSTALLED UNKN
		018 "DIA CIRC CONCR
	0350/0660	LEN=0058 INSTALLED UNKN
		018 "DIA CIRC CONCR
		LEN=0048 INSTALLED UNKN
STATE PARK RD (SR1011 SEG 0010/0000)	0350/0048	
075138 FT	0350/0024	015 "DIA CIRC CONCR
	075136 FT	LEN=0036 INSTALLED UNKN
		1 0 00031 0 01 0566+47
		DIX HILL RD
		(T422)
	0350/0000	LENGTH(AH 2639 BK 2076)
	0340/1188	018 "DIA CIRC CONCR
		LEN=0040 INSTALLED UNKN
	0340/1140	012 "DIA CIRC CONCR
		LEN=0030 INSTALLED UNKN
	0340/0786	018 "DIA CIRC CONCR
		LEN=0040 INSTALLED UNKN
073062 FT	073060 FT	1 0 00031 0 01 0586+68
		PINE GROVE RD
		(SR1026 SEG 0010/0000)
	0340/0000	LENGTH(AH 2076 BK 2415)
	0330/2135	015 "DIA CIRC CONCR
		LEN=0040 INSTALLED UNKN
	0330/1821	029"H 45"W ELLIP CONC
		LEN=0054 INSTALLED UNKN
	0330/1801	029"H 45"W ELLIP CONC
		LEN=0032 INSTALLED UNKN

DIR: N TOTAL LEN: 27.545 MI. DIST: 08-9 SR: 34
 LEFT MUN: CENTRE TOWNSHIP T RIGHT MUN: CENTRE TOWNSHIP T

070647 FT

5

067282 FT

5

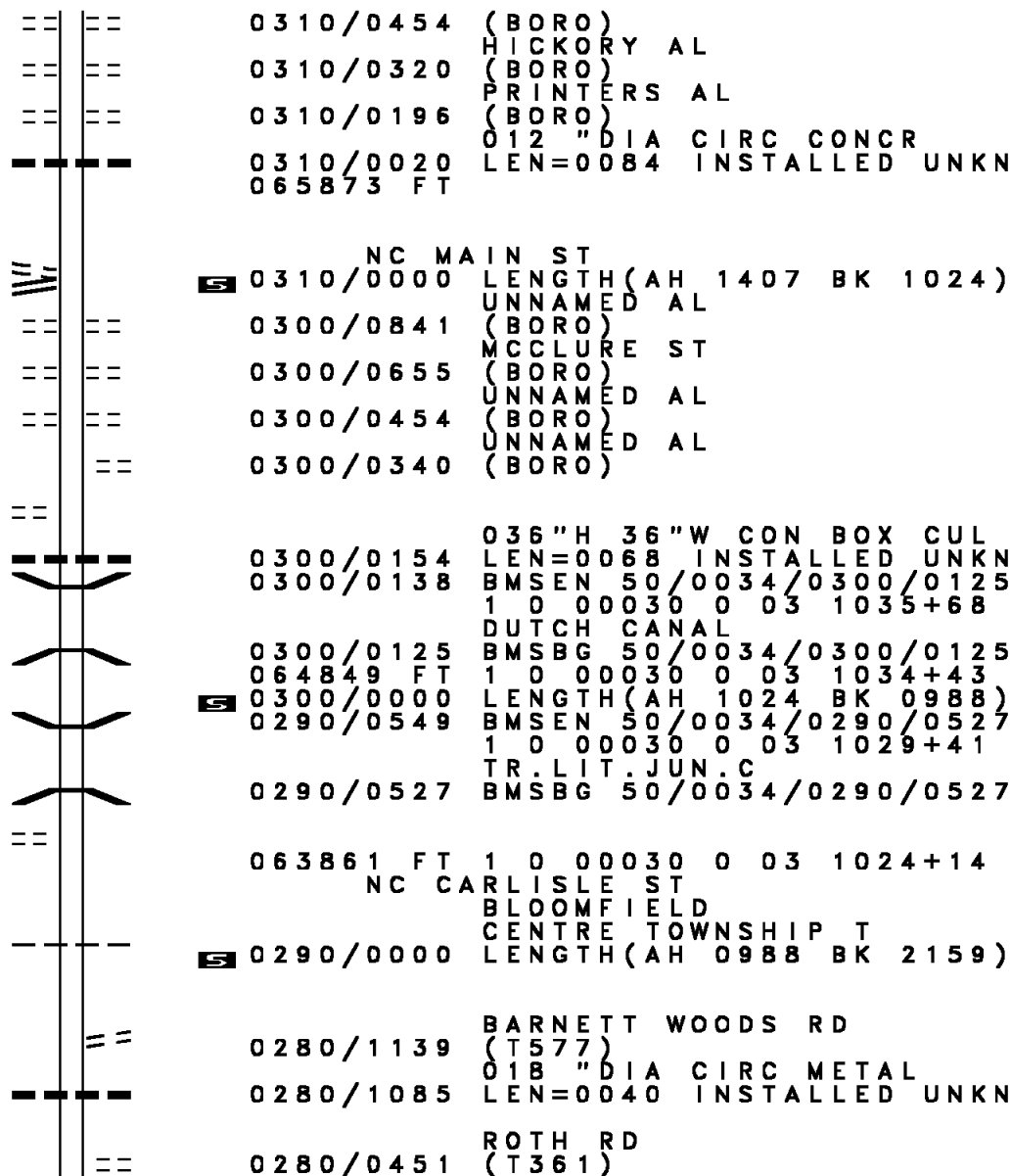
0330/1378	015 " DIA	CIRC	CONCR	LEN=0066	INSTALLED	UNKN
0330/1221	015 " DIA	CIRC	CONCR	LEN=0035	INSTALLED	UNKN
0330/1062	012 " DIA	CIRC	CONCR	LEN=0040	INSTALLED	UNKN
0330/0558	015 " DIA	CIRC	CONCR	LEN=0039	INSTALLED	UNKN
0330/0416	024 " DIA	CIRC	CONCR	LEN=0040	INSTALLED	UNKN
0330/0278	048 " DIA	CIRC	CONCR	LEN=0048	INSTALLED	UNKN
0330/0003	015 " DIA	CIRC	CONCR	LEN=0040	INSTALLED	UNKN
070645 FT	1 0 00031	0 01	0610+92			
0330/0000	NC KEYSTONE WAY					
0320/3011	LENGTH(AH 2415 BK 3365)					
0320/2768	015 " DIA	CIRC	CONCR	LEN=0039	INSTALLED	UNKN
0320/2582	014 " H 23 " W	ELLIP CONC				
0320/2497	LEN=0034	INSTALLED UNKN				
0320/2333	UNKNOWN RD (T410)					
0320/2322	015 " DIA	CIRC	CONCR	LEN=0040	INSTALLED	UNKN
0320/1354	LC TO T410 RD (CONN)					
0320/0870	015 " DIA	CIRC	CONCR	LEN=0038	INSTALLED	UNKN
0320/0317	CENTRE TOWNSHIP					
067280 FT	BLOOMFIELD B					
0320/0000	VETERANS DR (BORO)					
0310/1152	024 " DIA	CIRC	CONCR	LEN=0040	INSTALLED	UNKN
0310/1070	024 " DIA	CIRC	METAL	LEN=0099	INSTALLED	UNKN
0310/0727	024 " DIA	CIR	PLASTIC	LEN=0040	INSTALLED	UNKN
0310/0627	BARNET WOODS RD (BORO)					
0310/0584	036 " H 80 " W	ELLIP METAL				
	LEN=0001	INSTALLED UNKN				
	UNNAMED AL (BORO)					
	RODDY AL					

DIR: N TOTAL LEN: 27.545 MI. DIST: 08-9 SR: 34
 LEFT MUN: BLOOMFIELD B RIGHT MUN: BLOOMFIELD B

1 0 00031 0 01 0658+50 065875 FT
 CARLISLE ST
 (BORO)
 MAIN ST
 (SR0274 SEG 0620/1272) 0310/0000

BARNETT ST
 (BORO) 0300/0270

PERRY COUNTY PRISON RD
 (GOVT) 0290/0346
 063863 FT



DIR: N TOTAL LEN: 27.545 MI. DIST: 08-9 SR: 34
 LEFT MUN: CENTRE TOWNSHIP T RIGHT MUN: CENTRE TOWNSHIP T

1 0 00030 0 03 1002+70 061704 FT
 JERICHO RD
 (SR3019 SEG 0080/3510) 0280/0000

0280/0260	015 " DIA CIRC CONCR
	LEN=0034 INSTALLED UNKN
0280/0049	015 " DIA CIRC CONCR
061702 FT	LEN=0038 INSTALLED UNKN
5 0280/0000	LENGTH(AH 2159 BK 2408)
	018 " DIA CIRC METAL
0270/2351	LEN=0068 INSTALLED UNKN
	018 " DIA CIR PLASTIC
0270/2332	LEN=0076 INSTALLED UNKN
	015 " DIA CIRC CONCR
0270/2090	LEN=0038 INSTALLED UNKN
	015 " DIA CIRC CONCR
0270/1830	LEN=0048 INSTALLED UNKN

HUCKELBERRY RD
 (T412) 0270/1212

0270/0920	015 " DIA CIRC CONCR
0270/0375	LEN=0042 INSTALLED UNKN
	BMSSEN 50/0034/0270/0353
	1 0 00030 0 03 0982+27
	L. JUNIATA
0270/0353	BMSBG 50/0034/0270/0353
059294 FT	

1 0 00030 0 03 0979+01 059296 FT
 HUCKELBERRY RD
 (T412) 0270/0000

5 0270/0000	LENGTH(AH 2408 BK 2644)
	015 " DIA CIRC CONCR
0260/2615	LEN=0034 INSTALLED UNKN
	015 " DIA CIRC CONCR
0260/2002	LEN=0040 INSTALLED UNKN
	015 " DIA CIRC CONCR
0260/1609	LEN=0040 INSTALLED UNKN
	018 " DIA CIRC CONCR
0260/0915	LEN=0036 INSTALLED UNKN

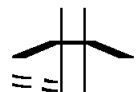
1 0 00030 0 03 0952+39 056652 FT
 WELLER RD
 (T579) 0260/0000

5 0260/0000	LENGTH(AH 2644 BK 2719)
	024 " DIA CIRC CONCR
0250/2624	LEN=0036 INSTALLED UNKN
	024 " DIA CIRC METAL
0250/2623	LEN=0020 INSTALLED UNKN
	012 " DIA CIRC CONCR
0250/2246	LEN=0040 INSTALLED UNKN
0250/1958	BMSSEN 50/0034/0250/1947
	1 0 00030 0 03 0944+40

DIR: N TOTAL LEN: 27.545 MI. DIST: 08-9 SR: 34
 LEFT MUN: CENTRE TOWNSHIP T RIGHT MUN: CENTRE TOWNSHIP T

WELLER RD
(T576)

0250/1731



0250/1947 TR. LIT. JUN.
BMSBG 50/0034/0250/1947

0250/1725 030 " DIA CIRC CONCR
LEN=0050 INSTALLED UNKN
DIX HILL RD

0250/1686 (T422)

0250/1226 015 " DIA CIRC METAL
LEN=0150 INSTALLED UNKN

0250/0638 015 " DIA CIRC CONCR
LEN=0044 INSTALLED UNKN

053933 FT

053931 FT 1 0 00030 0 03 0925+20
CENTRE TOWNSHIP

CENTRE TOWNSHIP
CARROLL T

0250/0000

0250/0000 LENGTH(AH 2719 BK 1944)
018 " DIA CIRC CONCR

0240/1869 LEN=0040 INSTALLED UNKN

0240/1250 024 " DIA CIRC CONCR
LEN=0040 INSTALLED UNKN

051989 FT

0240/0563 015 " DIA CIRC CONCR
LEN=0038 INSTALLED UNKN

051987 FT 1 0 00030 0 03 0906+23
0240/0000 LENGTH(AH 1944 BK 2628)

0230/2459 015 " DIA CIRC CONCR
LEN=0036 INSTALLED UNKN

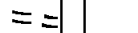
0230/2193 015 " DIA CIRC CONCR
LEN=0044 INSTALLED UNKN

0230/1770 024 " DIA CIRC CONCR
LEN=0050 INSTALLED UNKN

0230/1711 024 " DIA CIR PLASTIC
LEN=0054 INSTALLED UNKN

SANDY HOLLOW RD
(T343)

0230/1707



0230/0196 015 " DIA CIRC CONCR
LEN=0040 INSTALLED UNKN

0230/0102 024 " DIA CIR PLASTIC
LEN=0054 INSTALLED UNKN

0230/0008 015 " DIA CIRC CONCR
LEN=0038 INSTALLED UNKN

049361 FT

049359 FT 1 0 00030 0 03 0879+95
0230/0000 LENGTH(AH 2628 BK 1349)

DIR: N TOTAL LEN: 27.545 MI. DIST: 08-9 SR: 34
 LEFT MUN: CARROLL T RIGHT MUN: CARROLL T

	0220/0682	015 " DIA	CIRC CONCR
		LEN=0042	INSTALLED UNKN
	0220/0221	018 " DIA	CIRC CONCR
		LEN=0038	INSTALLED UNKN
	0220/0169	015 " DIA	CIRC CONCR
		LEN=0038	INSTALLED UNKN
	0220/0050	015 " DIA	CIRC CONCR
		LEN=0042	INSTALLED UNKN
048012 FT	048010 FT	1 0 00030	0 03 0866+04
		BLOOMFIELD RD	
		(SR0274 SEG 0630/0000)	
	0220/0000	LENGTH(AH	1349 BK 0893)
		036 " DIA	CIRC CONCR
	0210/0436	LEN=0048	INSTALLED UNKN
		015 " DIA	CIRC CONCR
	0210/0242	LEN=0034	INSTALLED UNKN
		015 " DIA	CIRC CONCR
	0210/0034	LEN=0072	INSTALLED UNKN
047119 FT	047117 FT	1 0 00030	0 03 0856+76
		SR 2006	SH
		(SR2006 SEG 0010/0000)	
		WHEATFIELD	
		CARROLL T	
	0210/0000	LENGTH(AH	0893 BK 2104)
		018 " DIA	CIRC CONCR
	0200/1290	LEN=0040	INSTALLED UNKN
		012 " DIA	CIRC CONCR
	0200/1154	LEN=0040	INSTALLED UNKN
		018 " DIA	CIRC CONCR
	0200/0288	LEN=0050	INSTALLED UNKN
		018 " DIA	CIRC CONCR
	0200/0266	LEN=0080	INSTALLED UNKN
045015 FT	045013 FT	1 0 00040	0 00 0450+70
	0200/0000	LENGTH(AH	2104 BK 2829)
		VICTORY LN	
	0190/2723	(T410)	
		018 " DIA	CIRC CONCR
	0190/2546	LEN=0036	INSTALLED UNKN
		018 " DIA	CIRC CONCR
	0190/2175	LEN=0030	INSTALLED UNKN
		018 " DIA	CIRC CONCR
	0190/1428	LEN=0038	INSTALLED UNKN
		018 " DIA	CIRC CONCR
	0190/1052	LEN=0032	INSTALLED UNKN
FOREST VIEW DR (T301)	0190/0160		

DIR: N TOTAL LEN: 27.545 MI. DIST: 08-9 SR: 34
 LEFT MUN: CARROLL T RIGHT MUN: CARROLL T

Stationing	Segment	Material	Length	Status
042186 FT	0190/0025	036 " DIA CIRC CONCR	LEN=0042	INSTALLED UNKN
	042184 FT	1 0 00040 0 00 0422+80		SLEEPY HOLLOW RD
	0190/0000	(T420)	LENGTH(AH 2829 BK 2814)	
	0180/1502	024 " DIA CIRC CONCR	LEN=0038	INSTALLED UNKN
	0180/1309	018 " DIA CIRC CONCR	LEN=0048	INSTALLED UNKN
039372 FT	039370 FT	1 0 00040 0 00 0394+66		036 " DIA CIRC CONCR
	0180/0000	LEN=0044	INSTALLED UNKN	LENGTH(AH 2814 BK 2416)
	0170/1245	018 " DIA CIRC CONCR	LEN=0032	INSTALLED UNKN
036956 FT	0170/0009	018 " DIA CIRC CONCR	LEN=0054	INSTALLED UNKN
	036954 FT	1 0 00040 0 00 0370+50		030 " DIA CIRC CONCR
	0170/0000	LEN=0040	INSTALLED UNKN	LENGTH(AH 2416 BK 2066)
CARROL E.S. DR (PRDR)	0160/1372	018 " DIA CIRC CONCR	LEN=0036	INSTALLED UNKN
0160/0835	0160/0745	015 " DIA CIRC CONCR	LEN=0040	INSTALLED UNKN
1 0 00040 0 00 0349+84	0160/0040	015 " DIA CIRC METAL	LEN=0054	INSTALLED UNKN
RAMBO HILL RD (T412)	034888 FT	MOUNTAINVIEW RD		(SR2003 SEG 0110/0881)
0160/0000	0160/0000	LENGTH(AH 2066 BK 2516)		
	0150/2265	018 " DIA CIRC CONCR	LEN=0036	INSTALLED UNKN
	0150/1678	015 " DIA CIRC CONCR	LEN=0042	INSTALLED UNKN

DIR: N TOTAL LEN: 27.545 MI. DIST: 08-9 SR: 34
 LEFT MUN: CARROLL T RIGHT MUN: CARROLL T

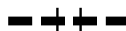
Stationing	Length	Material	Notes
0150/1129	018 " DIA	CIRC METAL	LEN=0038 INSTALLED UNKN
0150/0364	015 " DIA	CIRC CONCR	LEN=0044 INSTALLED UNKN
032372 FT	1 0 00040	0 00 0325+12	LENGTH(AH 2516 BK 2678)
0150/0000	018 " DIA	CIRC METAL	LEN=0022 INSTALLED UNKN
0140/1778	024 " DIA	CIRC CONCR	LEN=0042 INSTALLED UNKN
0140/1228	024 " DIA	CIRC CONCR	LEN=0050 INSTALLED UNKN
0140/1203	024 " DIA	CIRC CONCR	LEN=0034 INSTALLED UNKN
0140/0958	018 " DIA	CIRC METAL	LEN=0022 INSTALLED UNKN
0140/0332	015 " DIA	CIRC CONCR	LEN=0038 INSTALLED UNKN
0140/0040	060 " H 72 " W	CONC STRUCT	LEN=0045 INSTALLED UNKN
0140/0008	BMSID 50/0034	0140/0000	BMSSEN 50/00040 0 00 0298+03
029694 FT	1 0 00040	0 00 0298+03	TR. SHERM. CK.
0140/0000	BMSBG 50/0034	0140/0000	LENGTH(AH 2678 BK 2588)
0130/1978	063 " H 72 " W	CON BOX CUL	LEN=0026 INSTALLED UNKN
0130/1970	TR SHERM CK	STRUCTURE LENGTH 13 FT	BMSID 50/0034/0130/1970
0130/1536	018 " DIA	CIRC METAL	LEN=0050 INSTALLED UNKN
0130/1298	018 " DIA	CIRC CONCR	LEN=0060 INSTALLED UNKN
0130/0862	015 " DIA	CIRC CONCR	LEN=0040 INSTALLED UNKN
027106 FT	1 0 00040	0 00 0272+10	LENGTH(AH 2588 BK 0187)
0130/0000	018 " DIA	CIR PLASTIC	LEN=0079 INSTALLED UNKN
0120/0173	018 " DIA	CIR PLASTIC	LEN=0079 INSTALLED UNKN
026919 FT	018 " DIA	CIR PLASTIC	LENGTH(AH 0187 BK 1968)
0120/0000	018 " DIA	CIRC METAL	LEN=0062 INSTALLED UNKN
0110/1650	024 " DIA	CIR PLASTIC	

1 0 00040 0 00 0273+39 026921 FT
 LANDISBURG RD
 (SR0850 SEG 0430/3341) 0120/0000

DIR: N TOTAL LEN: 27.545 MI. DIST: 08-9 SR: 34
 LEFT MUN: CARROLL T RIGHT MUN: CARROLL T

(TBK 3016) PISGAH STATE
 (T318)

0110/1571



==

0110/1645 LEN=0080 INSTALLED UNKN



0110/1284 024 " DIA CIRC METAL
 LEN=0048 INSTALLED UNKN

024953 FT



0110/0488 015 " DIA CIRC CONCR
 LEN=0036 INSTALLED UNKN

024951 FT 1 0 00040 0 00 0250+39

5 0110/0000 LENGTH(AH 1968 BK 1973)



0100/1968 024 " DIA CIRC CONCR
 LEN=0048 INSTALLED UNKN



0100/1436 036 " DIA CIRC CONCR
 LEN=0074 INSTALLED UNKN

LUPFER'S GROVE PY
 (PRDR)
 LUPFER'S GROVE PY
 (PRDR)

0100/1207

==

0100/0926

==



0100/0882 024 " DIA CIRC CONCR
 LEN=0038 INSTALLED UNKN



0100/0430 015 " DIA CIRC CONCR
 LEN=0033 INSTALLED UNKN




0100/0005 015 " DIA CIRC CONCR
 LEN=0030 INSTALLED UNKN

022980 FT

022978 FT 1 0 00040 0 00 0230+66

5 0100/0000 LENGTH(AH 1973 BK 2580)



TR. SHERMAN C

STRUCTURE LENGTH 14 FT

BMSID 50/0034/0090/2216



0090/2216 018 " DIA CIRC CONCR
 LEN=0052 INSTALLED UNKN



0090/2023 015 " DIA CIRC CONCR
 LEN=0040 INSTALLED UNKN



0090/1669 018 " DIA CIRC CONCR
 LEN=0048 INSTALLED UNKN



0090/0629 015 " DIA CIRC CONCR
 LEN=0060 INSTALLED UNKN



0090/0232 BMSSEN 50/0034/0090/0050
 036"H 72"W CON BOX CUL



0090/0054 LEN=0045 INSTALLED UNKN
 1 0 00040 0 00 0205+36

020400 FT

TR SHERMANS

BMSBG 50/0034/0090/0050

1 0 00040 0 00 0204+86



0090/0050 OLD MILL RD
 (T325)



5 0090/0000 LENGTH(AH 2580 BK 1894)

DIR: N TOTAL LEN: 27.545 MI. DIST: 08-9 SR: 34
 LEFT MUN: CARROLL T RIGHT MUN: CARROLL T

018506 FT

016848 FT

1 0 00040 0 00 0140+12 013994 FT
 (TBK 3016) PISGAH STATE
 (T318) 0060/0000

0080/0963	030 " DIA	CIRC CONCR	LEN=0040	INSTALLED UNKN
0080/0760	015 " DIA	CIRC CONCR	LEN=0038	INSTALLED UNKN
0080/0334	015 " DIA	CIRC METAL	LEN=0046	INSTALLED UNKN
018504 FT	1 0 00040	0 00 0185+93		
0080/0000	LENGTH(AH	1894 BK 1658)		
0070/1585	036 " DIA	CIRC CONCR	LEN=0150	INSTALLED UNKN
0070/1254	015 " DIA	CIRC METAL	LEN=0060	INSTALLED UNKN
0070/1248	015 " DIA	CIRC METAL	LEN=0030	INSTALLED UNKN
0070/0809	015 " DIA	CIRC CONCR	LEN=0040	INSTALLED UNKN
0070/0014	018 " DIA	CIRC METAL	LEN=0036	INSTALLED UNKN
016846 FT	1 0 00040	0 00 0169+35		
0070/0000	WINDY HILL RD	(SR2001 SEG 0010/0000)		
0060/2276	LENGTH(AH	1658 BK 2854)		
0060/2253	024 " DIA	CIRC CONCR	LEN=0048	INSTALLED UNKN
0060/2154	015 " DIA	CIRC CONCR	LEN=0041	INSTALLED UNKN
0060/1896	SOUDER LN	(T323)		
0060/1843	036 " DIA	CIRC CONCR	LEN=0098	INSTALLED UNKN
0060/1771	018 " DIA	CIRC CONCR	LEN=0033	INSTALLED UNKN
0060/1539	BMSSEN 50/0034/0060/1480			
0060/1488	1 0 00040	0 00 0155+46		
0060/1286	SHERMANS CREEK			
0060/1169	BMSBG 50/0034/0060/1480			
0060/0404	018 " DIA	CIRC CONCR	LEN=0033	INSTALLED UNKN
013992 FT	ASHCOMBE LN	(PRDR)		
0060/0000	018 " DIA	CIRC CONCR	LEN=0032	INSTALLED UNKN
	030 " DIA	CIRC CONCR	LEN=0040	INSTALLED UNKN
	VALLEY RD			
	(SR0850 SEG 0450/0000)			
	LENGTH(AH	2854 BK 1463)		

DIR: N TOTAL LEN: 27.545 MI. DIST: 08-9 SR: 34
 LEFT MUN: CARROLL T RIGHT MUN: CARROLL T

Stationing	Description	Material	Status
0050/1428	024 " DIA	CIRC CONCR	INSTALLED UNKN
0050/1141	015 " DIA	CIRC CONCR	INSTALLED UNKN
0050/0302	015 " DIA	CIRC CONCR	INSTALLED UNKN
012529 FT	1 0 00040 0 00	0125+62	
0050/0000	LENGTH(AH 1463 BK 3524)		
0040/3476	015 " DIA	CIRC CONCR	INSTALLED UNKN
0040/2556	024 " DIA	CIRC CONCR	INSTALLED UNKN
0040/2227	015 " DIA	CIRC CONCR	INSTALLED UNKN
0040/1560	015 " DIA	CIRC CONCR	INSTALLED UNKN
0040/1214	024 " DIA	CIRC METAL	INSTALLED UNKN
0040/0713	018"H 28"W	ELLIP METAL	INSTALLED UNKN
0040/0644	024 " DIA	CIRC METAL	INSTALLED UNKN
0040/0200	024 " DIA	CIRC CONCR	INSTALLED UNKN
0040/0002	015 " DIA	CIRC CONCR	INSTALLED UNKN
009005 FT	RICHWINE RD		
0040/0000	(T305)		
0030/3333	LENGTH(AH 3524 BK 3358)		
0030/2679	015 " DIA	CIRC CONCR	INSTALLED UNKN
0030/2076	024 " DIA	CIRC CONCR	INSTALLED UNKN
0030/1500	015 " DIA	CIRC CONCR	INSTALLED UNKN
0030/1297	LEN=0038	INSTALLED UNKN	
0030/1144	036"H 60"W	CON BOX CUL	INSTALLED UNKN
	018 " DIA	CIRC CONCR	INSTALLED UNKN
	LEN=0052	INSTALLED UNKN	
	015 " DIA	CIRC METAL	

012531 FT

1 0 00040 0 00 0090+38 009007 FT
 YOUNGS CHURCH RD
 (T306) 0040/0000

OLD STATE RD
 (T414) 0030/0968

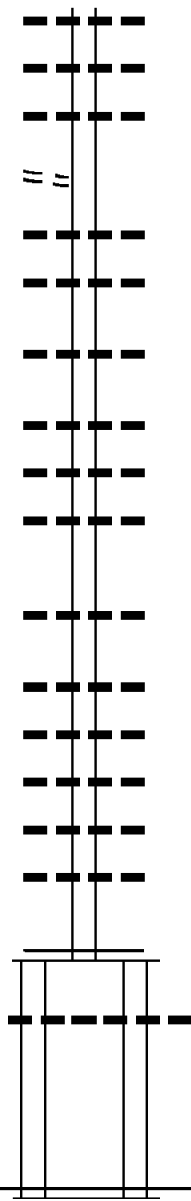
DIR: N TOTAL LEN: 27.545 MI. DIST: 08-9 SR: 34
 LEFT MUN: CARROLL T RIGHT MUN: CARROLL T

1 0 00040 0 00 0056+80 005649 FT
 FOX HOLLOW RD
 (T303) 0030/0000

002578 FT

000097 FT

018 "DIA CIRC METAL
 LEN=0041 INSTALLED 2015 0003/0040
 0 0 00000 0 00 0000+00 000000 FT
 NC SPRING RD
 SPRING RD REF-BK *
 (SRO034 SEG 0453/0325)
 MFC BEGIN = C
 LENGTH(AH 0097 BK 0000) 0003/0000



0030/0493 LEN=0040 INSTALLED UNKN
 024 "DIA CIRC CONCR
 0030/0356 LEN=0040 INSTALLED UNKN
 015 "DIA CIRC CONCR
 0030/0125 LEN=0038 INSTALLED UNKN
 005647 FT
 S 0030/0000 LENGTH(AH 3358 BK 3071)
 030 "DIA CIRC METAL
 0020/3035 LEN=0042 INSTALLED UNKN
 015 "DIA CIRC CONCR
 0020/2660 LEN=0032 INSTALLED UNKN
 015 "DIA CIRC CONCR
 0020/1959 LEN=0038 INSTALLED UNKN
 018 "DIA CIRC CONCR
 0020/1239 LEN=0042 INSTALLED UNKN
 018 "DIA CIRC CONCR
 0020/0862 LEN=0032 INSTALLED UNKN
 015 "DIA CIRC CONCR
 0020/0417 LEN=0032 INSTALLED UNKN
 002576 FT 1 0 00040 0 00 0025+55
 S 0020/0000 LENGTH(AH 3071 BK 2481)
 015 "DIA CIRC CONCR
 0012/2268 LEN=0034 INSTALLED UNKN
 015 "DIA CIRC CONCR
 0012/1462 LEN=0034 INSTALLED UNKN
 015 "DIA CIRC CONCR
 0012/0966 LEN=0034 INSTALLED UNKN
 018 "DIA CIRC CONCR
 0012/0501 LEN=0036 INSTALLED UNKN
 018 "DIA CIRC METAL
 0012/0119 LEN=0059 INSTALLED 2015
 018 "DIA CIRC METAL
 0012/0049 LEN=0038 INSTALLED 2015
 000095 FT 0 0 00000 0 00 0000+00
 MFC BEGIN = C
 S 0012/0000 LENGTH(AH 2481 BK 0095)
 018 "DIA CIRC METAL
 0002/0040 LEN=0041 INSTALLED 2015
 000000 FT 0 0 00000 0 00 0000+00
 NC SPRING RD
 * REF-BK *
 SPRING RD
 (SRO034 SEG 0452/0436)
 MFC BEGIN = C
 BK-CUMBERLAND (21)
 S 0002/0000 LENGTH(AH 0095 BK 0000)

DIR: E TOTAL LEN: 14.608 MI. DIST: 08-9 SR: 22
 LEFT MUN: WATTS T RIGHT MUN: WATTS T

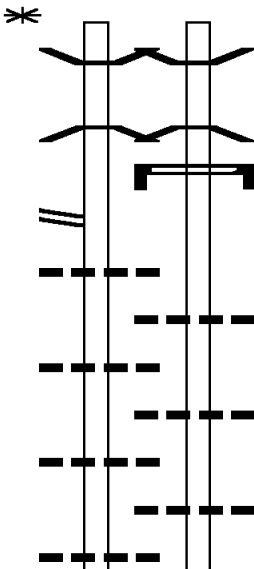
AH-DAUPHIN (22) 077132 FT
 WILLIAM PENN HW REF-AHD
 (SR0022 SEG 0011/0000) 0311/2708
 BMS EN 50/0022/0310/2439 0311/2599
 1 0 01033 0 00 0002+40
 RAMPS
 BMSBG 50/0022/0310/2439 0311/2509

RAMP I RD
 (SR8037 SEG 0550/0678) 0311/1829
 018 "DIA CIRC CONCR
 LEN=0070 INSTALLED UNKN 0311/1670

018 "DIA CIRC CONCR
 LEN=0062 INSTALLED UNKN 0311/1372

030 "DIA CIRC CONCR
 LEN=0072 INSTALLED UNKN 0311/1102

018 "DIA CIRC CONCR
 LEN=0075 INSTALLED UNKN 0311/0606



076961 FT
 REF-AHD
 0310/2642 (SR0022 SEG 0010/0000)
 0310/2529 BMS EN 50/0022/0310/2439
 1 0 01033 0 00 0002+40
 RAMPS
 BMSBG 50/0022/0310/2439
 SIGN: CANTILEVER
 BMSID 50/0022/0310/2270

0310/2439
 0310/2307

018 "DIA CIRC CONCR
 LEN=0060 INSTALLED UNKN
 0310/1608

018 "DIA CIRC CONCR
 LEN=0052 INSTALLED UNKN
 0310/1301

030 "DIA CIRC CONCR
 LEN=0062 INSTALLED UNKN
 0310/1064

DIR: E TOTAL LEN: 14.608 MI. DIST: 08-9 SR: 22
 LEFT MUN: WATTS T RIGHT MUN: WATTS T

Segment ID	Material	Length (FT)	Notes
0310/0587	018 "DIA CIRC CONCR	LEN=0074	INSTALLED UNKN
0310/0223	018 "DIA CIRC CONCR	LEN=0078	INSTALLED UNKN
0310/0157	060 "DIA CIRC CONCR	LEN=0218	INSTALLED UNKN
0310/0037	BMSBG 50/0022/0310/0000	074319 FT	1 0 01033 0 00 0026+94
0310/0000	AMITY RD	0310/0000	BMSBG 50/0022/0310/0000
0301/1708	018 "DIA CIRC CONCR	LEN=0055	INSTALLED UNKN
0300/1648	018 "DIA CIRC CONCR	LEN=0061	INSTALLED UNKN
0300/1549	066"H 72"W CONCR ARCH	LEN=0232	INSTALLED UNKN
0301/1356	018 "DIA CIRC CONCR	LEN=0055	INSTALLED UNKN
0300/1261	018 "DIA CIRC CONCR	LEN=0056	INSTALLED UNKN
0301/1000	018 "DIA CIRC CONCR	LEN=0055	INSTALLED UNKN
0300/0909	018 "DIA CIRC CONCR	LEN=0056	INSTALLED UNKN
0301/0648	018 "DIA CIRC CONCR	LEN=0055	INSTALLED UNKN
0300/0562	018 "DIA CIRC CONCR	LEN=0056	INSTALLED UNKN
0300/0214	018 "DIA CIRC CONCR	LEN=0056	INSTALLED UNKN
0300/0000	1 0 01033 0 00 0044+16	072603 FT	1 0 01033 0 00 0044+16
0291/2547	018 "DIA CIRC CONCR	LEN=0055	INSTALLED UNKN
0290/2406	018 "DIA CIRC CONCR	LEN=0094	INSTALLED UNKN
0290/2215	066 "DIA CIRC METAL	LEN=0363	INSTALLED UNKN
0290/2031	018 "DIA CIRC CONCR	LEN=0056	INSTALLED UNKN
0290/1479	018 "DIA CIRC CONCR	LEN=0057	INSTALLED UNKN
0290/1157	066"H 60"W CONCR ARCH	LEN=0332	INSTALLED UNKN
0290/1052	018 "DIA CIRC CONCR	LEN=0037	INSTALLED UNKN
0290/0656	018 "DIA CIRC CONCR	LEN=0040	INSTALLED UNKN
	066"H 60"W PIPE ARCH *		

DIR: E TOTAL LEN: 14.608 MI. DIST: 08-9 SR: 22
 LEFT MUN: WATTS T RIGHT MUN: WATTS T

Segment ID	Description	Length (FT)	Material	Status	Notes
0290/0422	018" DIA CIRC CONCR	0331	CONCR	INSTALLED UNKN	
0290/0248	018" DIA CIRC CONCR	0040	CONCR	INSTALLED UNKN	
069987	1 0 01033 0 00 0075+14	069607	FT		
0290/0000	LENGTH(AH 2695 BK 1922)	0291/0000			
0280/2877	066" H 60" W CONCR ARCH	0078	CONCR	INSTALLED UNKN	
0280/2836	018" DIA CIRC CONCR	0078	CONCR	INSTALLED UNKN	
0280/2438	018" DIA CIRC CONCR	0060	CONCR	INSTALLED UNKN	
0280/2411	018" DIA CIRC CONCR	0043	CONCR	INSTALLED UNKN	
0280/2036	030" DIA CIRC CONCR	0060	CONCR	INSTALLED UNKN	
0281/1910	018" DIA CIRC CONCR	0131	CONCR	INSTALLED UNKN	
0280/1728	018" DIA CIRC CONCR	0097	CONCR	INSTALLED UNKN	
0280/1409	042" DIA CIRC CONCR	0088	CONCR	INSTALLED UNKN	
0281/1222	018" DIA CIRC CONCR	0061	CONCR	INSTALLED UNKN	
0280/1009	RAMP RD (SR8005 SEG 0750/0423)				
0280/1006	018" DIA CIRC CONCR	0063	CONCR	INSTALLED UNKN	
0280/1005	018" DIA CIRC CONCR	0029	CONCR	INSTALLED UNKN	
0281/0949	042" DIA CIRC CONCR	0158	CONCR	INSTALLED UNKN	
0280/0847	TR JUNIATA R STRUCTURE LENGTH 10 FT				
0280/0763	BMSID 50/0022/0280/0847				
0280/0762	018" DIA CIRC CONCR	0062	CONCR	INSTALLED UNKN	
0280/0762	018" DIA CIRC CONCR	0030	CONCR	INSTALLED UNKN	
0281/0699	RAMP B-1 RD (SR8005 SEG 0500/0000)				
0280/0517	018" DIA CIRC CONCR	0063	CONCR	INSTALLED UNKN	
0280/0516	018" DIA CIRC CONCR	0029	CONCR	INSTALLED UNKN	
0280/0264	018" DIA CIRC CONCR	0096	CONCR	INSTALLED UNKN	
0281/0230	TR JUNIATA R STRUCTURE LENGTH 10 FT				
0281/0230	BMSID 50/0022/0280/0847				
	RAMP B-2 RD				

DIR: E TOTAL LEN: 14.608 MI. DIST: 08-9 SR: 22
LEFT MUN: WATTS T RIGHT MUN: WATTS T

Stationing	Description	Stationing	Description
BMS EN 50/0022/0281/0000 0281/0104 1 0 01033 0 00 0094+36 067685 FT		0280/0203 (SR8005 SEG 0010/0000)	
HUGGINS RD. BMS BG 50/0022/0281/0000 LENGTH(AH 1922 BK 2593) 0281/0000		067013 FT 1 0 01033 0 00 0100+06 0280/0000 LENGTH(AH 2974 BK 2947)	
		018 "DIA CIRC CONCR	
		LEN=0094 INSTALLED UNKN	
		036 "DIA CIRC METAL	
		LEN=0100 INSTALLED UNKN	
		018 "DIA CIRC CONCR	
		LEN=0078 INSTALLED UNKN	
		018 "DIA CIRC CONCR	
		LEN=0050 INSTALLED UNKN	
RAMP B-2 RD (SR8005 SEG 0250/0769) 0271/1861		0270/2938	
036 "DIA CIRC CONCR		0270/2653	
LEN=0170 INSTALLED UNKN 0271/1769		0270/2325	
		0270/2016	
		018 "DIA CIRC CONCR	
		LEN=0073 INSTALLED UNKN	
		066 "DIA CIRC METAL	
		LEN=0216 INSTALLED UNKN	
018 "DIA CIRC CONCR		0270/1730	
LEN=0070 INSTALLED UNKN 0271/1424		0270/1589	
018 "DIA CIRC CONCR			
LEN=0064 INSTALLED UNKN 0271/1138			
		0270/1046	
TR JUNIATA R		018 "DIA CIRC CONCR	
STRUCTURE LENGTH 16 FT		LEN=0058 INSTALLED UNKN	
BMS ID 50/0022/0270/0843 0271/0739		TR JUNIATA R	
		STRUCTURE LENGTH 16 FT	
		BMS ID 50/0022/0270/0843	
		018 "DIA CIRC CONCR	
		LEN=0084 INSTALLED UNKN	
		018 "DIA CIRC CONCR	
		LEN=0074 INSTALLED UNKN	
		018 "DIA CIRC CONCR	
		LEN=0076 INSTALLED UNKN	
		064066 FT 1 0 01033 0 00 0129+53	
1 0 01033 0 00 0118+55 065092 FT		0270/0843	
LENGTH(AH 2593 BK 2991) 0271/0000		0270/0752	
		0270/0415	
		0270/0080	
		064066 FT 1 0 01033 0 00 0129+53	
		0270/0000 LENGTH(AH 2947 BK 2291)	
018 "DIA CIRC CONCR			
LEN=0058 INSTALLED UNKN 0261/2208			
		0260/2052	
		018 "DIA CIRC CONCR	
		LEN=0068 INSTALLED UNKN	
018 "DIA CIRC CONCR			
LEN=0058 INSTALLED UNKN 0261/1881			
		0260/1779	
		066 "H 60 "W CONCR ARCH	
		LEN=0327 INSTALLED UNKN	
		018 "DIA CIRC CONCR	
		LEN=0040 INSTALLED UNKN	

DIR: E TOTAL LEN: 14.608 MI. DIST: 08-9 SR: 22
 LEFT MUN: WATTS T RIGHT MUN: WATTS T

LEN=0085	INSTALLED UNKN	0241/3265	0240/3134	024 "DIA LEN=0074	CIRC CONCR INSTALLED UNKN
018 "DIA LEN=0087	CIRC CONCR INSTALLED UNKN	0241/3004	0240/2893	036 "DIA LEN=0075	CIRC CONCR INSTALLED UNKN
024 "DIA LEN=0188	CIRC METAL INSTALLED UNKN	0241/2725	0240/2559	018 "DIA LEN=0069	CIRC CONCR INSTALLED UNKN
036 "DIA LEN=0210	CIRC METAL INSTALLED UNKN	0241/2507	0240/2264	018 "DIA LEN=0042	CIRC CONCR INSTALLED UNKN
018 "DIA LEN=0100	CIRC METAL INSTALLED UNKN	0241/2157	0240/1979	018 "DIA LEN=0042	CIRC CONCR INSTALLED UNKN
018 "DIA LEN=0065	CIRC CONCR INSTALLED UNKN	0241/1845	0240/1689	018 "DIA LEN=0042	CIRC CONCR INSTALLED UNKN
018 "DIA LEN=0054	CIRC CONCR INSTALLED UNKN	0241/1544	0240/1354	018 "DIA LEN=0048	CIRC CONCR INSTALLED UNKN
018 "DIA LEN=0063	CIRC CONCR INSTALLED UNKN	0241/1240	0240/1011	018 "DIA LEN=0048	CIRC CONCR INSTALLED UNKN
018 "DIA LEN=0058	CIRC CONCR INSTALLED UNKN	0241/0888	0240/0719	030 "DIA LEN=0036	CIRC CONCR INSTALLED UNKN
WATTS BUFFALO TOWNSHIP T		0241/0841	0240/0600	WATTS BUFFALO TOWNSHIP T	
030 "DIA LEN=0166	CIRC METAL INSTALLED UNKN	0241/0250	0240/0234	018 "DIA LEN=0036	CIRC CONCR INSTALLED UNKN
1 0 01033 0 00 0203+06 056641 FT LENGTH(AH 3296 BK 2834)		0241/0000	056117 FT 0240/0000	1 0 01033 0 00 0209+02 LENGTH(AH 3343 BK 2315)	
018 "DIA LEN=0056	CIRC CONCR INSTALLED UNKN	0231/2564	0230/2192	018 "DIA LEN=0048	CIRC CONCR INSTALLED UNKN
018 "DIA LEN=0056	CIRC CONCR INSTALLED UNKN	0231/2188	0230/2186	RAMP C-1 RD (SR8007 SEG 0750/2175)	

DIR: E TOTAL LEN: 14.608 MI. DIST: 08-9 SR: 22
 LEFT MUN: BUFFALO TOWNSHIP T RIGHT MUN: BUFFALO TOWNSHIP T

Structure ID	Material	Length	Notes	Stationing	Structure ID	Material	Length	Notes	Stationing
018	"DIA CIRC CONCR	LEN=0056	INSTALLED UNKN	0231/1839	0230/1846	018 "DIA CIRC CONCR	LEN=0082	INSTALLED UNKN	
018	"DIA CIRC CONCR	LEN=0060	INSTALLED UNKN	0231/1489	0230/1496	018 "DIA CIRC CONCR	LEN=0060	INSTALLED UNKN	
018	"DIA CIRC CONCR	LEN=0151	INSTALLED UNKN	0231/1149	0230/1137	018 "DIA CIRC CONCR	LEN=0061	INSTALLED UNKN	
RAMP C-2 RD (SR8007 SEG 0500/0000)				0231/0971					
018	"DIA CIRC CONCR	LEN=0102	INSTALLED UNKN	0231/0831	0230/0831	018 "DIA CIRC CONCR	LEN=0102	INSTALLED UNKN	
018	"DIA CIRC CONCR	LEN=0060	INSTALLED UNKN	0231/0531	0230/0531	018 "DIA CIRC CONCR	LEN=0060	INSTALLED UNKN	
018	"DIA CIRC CONCR	LEN=0050	INSTALLED UNKN	0231/0152	0230/0152	018 "DIA CIRC CONCR	LEN=0050	INSTALLED UNKN	
BOARD RUN STRUCTURE LENGTH 20 FT						BOARD RUN STRUCTURE LENGTH 20 FT			
BMSID	50/0022/0230/0121	0231/0234			BMSID	50/0022/0230/0121	0230/0121		
BMSEN	50/0022/0231/0000	0231/0167			BMSEN	50/0022/0230/0000	0230/0088		
1 0 01033	0 00 0231+10	053807 FT			1 0 01033	0 00 0231+94	053802 FT		
MEADOW GR						MEADOW GR			
BMSBG	50/0022/0231/0000	0231/0000			BMSBG	50/0022/0230/0000	0230/0000		
LENGTH(AH 2834 BK 2504)						LENGTH(AH 2315 BK 2460)			
030	"DIA CIRC CONCR	LEN=0040	INSTALLED UNKN	0220/2381	0220/2381	030 "DIA CIRC CONCR	LEN=0040	INSTALLED UNKN	
BUFFALO TOWNSHIP						BUFFALO TOWNSHIP			
HOWE TOWNSHIP T						HOWE TOWNSHIP T			
018	"DIA CIRC CONCR	LEN=0055	INSTALLED UNKN	0221/2035	0220/2141	018 "DIA CIRC CONCR	LEN=0048	INSTALLED UNKN	
018	"DIA CIRC CONCR	LEN=0053	INSTALLED UNKN	0221/1727					
018	"DIA CIRC CONCR	LEN=0053	INSTALLED UNKN	0221/1418					
018	"DIA CIRC CONCR	LEN=0053	INSTALLED UNKN	0221/1113					
018	"DIA CIRC CONCR	LEN=0053	INSTALLED UNKN	0221/0815					
018	"DIA CIRC CONCR	LEN=0053	INSTALLED UNKN	0221/0406					
054	"DIA CIRC METAL	LEN=0278	INSTALLED UNKN	0220/0122	0220/1078	018 "DIA CIRC CONCR	LEN=0048	INSTALLED UNKN	
018	"DIA CIRC CONCR	LEN=0040	INSTALLED UNKN	0220/0017					

DIR: E TOTAL LEN: 14.608 MI. DIST: 08-9 SR: 22
 LEFT MUN: HOWE TOWNSHIP T RIGHT MUN: HOWE TOWNSHIP T

1 0 01033 0 00 0257+90 051303 FT		051342 FT	1 0 01033 0 00 0256+55
LENGTH(AH 2504 BK 5526) 0221/0000	5	5	0220/0000 LENGTH(AH 2460 BK 3162)
018 "DIA CIRC CONCR			
LEN=0068 INSTALLED UNKN 0211/5218	---		
018 "DIA CIRC CONCR			
LEN=0068 INSTALLED UNKN 0211/4913	---		
018 "DIA CIRC CONCR			
LEN=0068 INSTALLED UNKN 0211/4271	---		
018 "DIA CIRC CONCR			
LEN=0068 INSTALLED UNKN 0211/3924	---		
018 "DIA CIRC CONCR			
LEN=0068 INSTALLED UNKN 0211/3627	---		
018 "DIA CIRC CONCR			
LEN=0068 INSTALLED UNKN 0211/3333	---		
024 "DIA CIRC CONCR			
LEN=0106 INSTALLED UNKN 0211/2312	---		
		0210/2240	048 "DIA CIRC METAL
			LEN=0244 INSTALLED UNKN
		0210/2184	024 "DIA CIRC CONCR
			LEN=0042 INSTALLED UNKN
018 "DIA CIRC CONCR			
LEN=0064 INSTALLED UNKN 0211/1986	---		
018 "DIA CIRC CONCR			
LEN=0062 INSTALLED UNKN 0211/1602	---		
018 "DIA CIRC CONCR			
LEN=0165 INSTALLED UNKN 0211/1064	---		
EMERGENCY CROSSOVER			
(CONN)			
018 "DIA CIRC CONCR			
LEN=0070 INSTALLED UNKN 0211/0628	---		
		0210/0602	018 "DIA CIRC CONCR
			LEN=0042 INSTALLED UNKN
			HOWE RUN
			STRUCTURE LENGTH 14 FT
		0210/0400	BMSID 50/0022/0210/0400
			018 "DIA CIRC CONCR
		0210/0237	LEN=0042 INSTALLED UNKN
018 "DIA CIRC CONCR			
LEN=0142 INSTALLED UNKN 0211/0165	---		
1 0 01033 0 00 0285+83 045777 FT		048180 FT	1 0 01033 0 00 0287+95
LENGTH(AH 5526 BK 2745) 0211/0000	5	5	0210/0000 LENGTH(AH 3162 BK 3292)
			024 "DIA CIRC CONCR
		0200/3134	LEN=0064 INSTALLED UNKN
			018 "DIA CIRC CONCR
		0200/2850	LEN=0064 INSTALLED UNKN
HOWE RUN			
STRUCTURE LENGTH 14 FT			

DIR: E TOTAL LEN: 14.608 MI. DIST: 08-9 SR: 22
 LEFT MUN: HOWE TOWNSHIP T RIGHT MUN: HOWE TOWNSHIP T

BMSID	Material	Length	Notes	Stationing	Material	Length	Notes	Stationing
50/0022/0210/0400	0201/2716							
018	"DIA CIRC CONCR	LEN=0062	INSTALLED UNKN	0201/2360	0200/2497	018	"DIA CIRC CONCR LEN=0064	INSTALLED UNKN
018	"DIA CIRC CONCR	LEN=0062	INSTALLED UNKN	0201/2036	0200/2136	018	"DIA CIRC CONCR LEN=0064	INSTALLED UNKN
018	"DIA CIRC CONCR	LEN=0041	INSTALLED UNKN	0201/1764	0200/1777	018	"DIA CIRC CONCR LEN=0058	INSTALLED UNKN
					0200/1471		EMERGENCY CROSSOVER (CONN)	
					0200/1371	018	"DIA CIRC CONCR LEN=0080	INSTALLED UNKN
018	"DIA CIRC CONCR	LEN=0077	INSTALLED UNKN	0201/1365				
018	"DIA CIRC CONCR	LEN=0038	INSTALLED UNKN	0201/1115				
018	"DIA CIRC CONCR	LEN=0082	INSTALLED UNKN	0201/0865				
018	"DIA CIRC CONCR	LEN=0068	INSTALLED UNKN	0201/0514				
024	"DIA CIRC CONCR	LEN=0074	INSTALLED UNKN	0201/0187	0200/0274	018	"DIA CIRC CONCR LEN=0062	INSTALLED UNKN
1 0 01033 0 00 0340+61 043032 FT					044888 FT	1 0 01033 0 00 0320+87		
LENGTH(AH 2745 BK 1797)	0201/0000				0200/0000	LENGTH(AH 3292 BK 1963)		
					0190/1769	018	"DIA CIRC CONCR LEN=0135	INSTALLED UNKN
018	"DIA CIRC CONCR	LEN=0062	INSTALLED UNKN	0191/1628				
					0190/1380	018	"DIA CIRC CONCR LEN=0139	INSTALLED UNKN
018	"DIA CIRC CONCR	LEN=0066	INSTALLED UNKN	0191/1243				
					0190/1073	018	"DIA CIRC CONCR LEN=0061	INSTALLED UNKN
018	"DIA CIRC CONCR	LEN=0197	INSTALLED UNKN	0191/0679				
					0190/0210	018	"DIA CIRC CONCR LEN=0058	INSTALLED UNKN
1 0 01033 0 00 0358+58 041235 FT					042925 FT	1 0 01033 0 00 0340+50		
LENGTH(AH 1797 BK 1997)	0191/0000				0190/0000	LENGTH(AH 1963 BK 1997)		
					0180/1711	018	"DIA CIRC CONCR LEN=0062	INSTALLED UNKN
018	"DIA CIRC CONCR							

DIR: E TOTAL LEN: 14.608 MI. DIST: 08-9 SR: 22
 LEFT MUN: HOWE TOWNSHIP T RIGHT MUN: HOWE TOWNSHIP T

Item ID	Description	Material	Length	Notes	Item ID	Description	Material	Length	Notes
LEN=0062	INSTALLED UNKN	0181/1203			0180/1096	018 "DIA CIRC CONCR	LEN=0070	INSTALLED UNKN	
018 "DIA CIRC CONCR									
LEN=0058	INSTALLED UNKN	0181/0920							
018 "DIA CIRC CONCR									
LEN=0058	INSTALLED UNKN	0181/0512							
1 0 01033 0 00 0378+55 039238 FT					0180/0410	018 "DIA CIRC CONCR	LEN=0140	INSTALLED UNKN	
LENGTH(AH 1997 BK 2442) 0181/0000					040928 FT		1 0 01033 0 00 0360+47		
					0180/0000		LENGTH(AH 1997 BK 2485)		
					0170/2326	018 "DIA CIRC CONCR	LEN=0080	INSTALLED UNKN	
018 "DIA CIRC CONCR									
LEN=0062	INSTALLED UNKN	0171/2251							
					0170/2046	018 "DIA CIRC CONCR	LEN=0062	INSTALLED UNKN	
018 "DIA CIRC CONCR									
LEN=0062	INSTALLED UNKN	0171/1976							
					0170/1710	018 "DIA CIRC CONCR	LEN=0072	INSTALLED UNKN	
018 "DIA CIRC CONCR									
LEN=0082	INSTALLED UNKN	0171/1596							
					0170/1372	018 "DIA CIRC CONCR	LEN=0068	INSTALLED UNKN	
018 "DIA CIRC CONCR									
LEN=0056	INSTALLED UNKN	0171/1108							
					0170/1053	018 "DIA CIRC CONCR	LEN=0168	INSTALLED UNKN	
					0170/0914	042 "DIA CIRC METAL	LEN=0420	INSTALLED UNKN	
					0170/0903	018 "DIA CIRC CONCR	LEN=0046	INSTALLED UNKN	
018 "DIA CIRC CONCR									
LEN=0056	INSTALLED UNKN	0171/0758							
INAC 505		0171/0530M							
					0170/0528	018 "DIA CIRC CONCR	LEN=0064	INSTALLED UNKN	
RWIS SITE/WEATHER MONIT		0171/0319W							
RWIS SITE/WEATHER MONIT		0171/0079W							
					0170/0018	018 "DIA CIRC CONCR	LEN=0168	INSTALLED UNKN	
1 0 01033 0 00 0402+97 036796 FT					038443 FT		1 0 01033 0 00 0385+32		
LENGTH(AH 2442 BK 2482) 0171/0000					0170/0000		LENGTH(AH 2485 BK 2855)		
					0160/2387	018 "DIA CIRC CONCR	LEN=0080	INSTALLED UNKN	
					0160/2084	018 "DIA CIRC CONCR	LEN=0050	INSTALLED UNKN	
					M 0160/1830	INAC			
					W 0160/1796	505			
018 "DIA CIRC CONCR						RWIS SITE/WEATHER MONIT			

EXTRACT DATE: 12/21/2020
PRINT DATE: 12/23/2020

ROADWAY MANAGEMENT SYSTEM
SLD COUNTY/SR - ANNUAL PRINT

PAGE NUMBER: 68
COUNTY: PERRY

DIR: E TOTAL LEN: 14.608 MI.
LEFT MUN: HOWE TOWNSHIP T

DIST: 08-9 SR: 22
RIGHT MUN: HOWE TOWNSHIP T

Item ID	Description	Stationing	Material	Length
LEN=0062	INSTALLED UNKN	0161/1621		
018 "DIA CIRC CONCR		0160/1575		
LEN=0064	INSTALLED UNKN	0161/1348		
024 "DIA CIRC CONCR		0160/1439		
LEN=0100	INSTALLED UNKN	0161/1053		
		0160/1180		
		0160/0895		
		0160/0777		
		0160/0527		
RAMP D-2 RD (SR8009 SEG 0500/0000)		0161/0477		
1 0 01033 0 00 0427+79 034314 FT		0160/0203		
LENGTH(AH 2482 BK 0505)		0160/0000		
		0150/1643		
		0150/1366		
		0150/1141		
		0150/0988		
		0150/0770		
		0150/0588		
		0150/0410		
BMSEN 50/0022/0151/0000		0151/0147		
1 0 01033 0 00 0432+84 033809 FT		0150/0229		
PA 34		0150/0165		
BMSBG 50/0022/0151/0000		0150/0000		
LENGTH(AH 0505 BK 1431)				
018 "DIA CIRC CONCR				
LEN=0156	INSTALLED UNKN	0141/0961		
RAMP D-3 RD (SR8009 SEG 0250/0910)		0141/0839		
		0140/0506		
			018 "DIA CIRC CONCR	
			LEN=0054	INSTALLED UNKN
			018 "DIA CIRC CONCR	

EXTRACT DATE: 12/21/2020
PRINT DATE: 12/23/2020

ROADWAY MANAGEMENT SYSTEM
SLD COUNTY/SR - ANNUAL PRINT

PAGE NUMBER: 67
COUNTY: PERRY

DIR: E TOTAL LEN: 14.608 MI.
LEFT MUN: HOWE TOWNSHIP T

DIST: 08-9 SR: 22
RIGHT MUN: HOWE TOWNSHIP T

Stationing	Length	Material	Notes
0140/0156	LEN=0094	048" DIA CIRC METAL	INSTALLED UNKN
0140/0128	LEN=0380	RAMP D-4 RD	INSTALLED UNKN
0140/0072	(SR8009 SEG 0010/0000)		
032497 FT	1 0 01033 0 00 0446+23		
0140/0000	LENGTH(AH 1277 BK 2257)		
0130/2064	LEN=0066	018" DIA CIRC CONCR	INSTALLED UNKN
0130/1714	LEN=0042	018" DIA CIRC CONCR	INSTALLED UNKN
0130/1403	LEN=0048	048" DIA CIRC METAL	INSTALLED UNKN
0130/1366	LEN=0042	018" DIA CIRC CONCR	INSTALLED UNKN
0130/1051	LEN=0058	018" DIA CIRC CONCR	INSTALLED UNKN
0130/0726	LEN=0056	018" DIA CIRC CONCR	INSTALLED UNKN
0130/0226	LEN=0060	018" DIA CIRC CONCR	INSTALLED UNKN
0130/0000	LENGTH(AH 2257 BK 3053)		
0120/2920	LEN=0056	018" DIA CIRC CONCR	INSTALLED UNKN
0120/2538	LEN=0074	018" DIA CIRC CONCR	INSTALLED UNKN
0120/2078	LEN=0085	018" DIA CIRC CONCR	INSTALLED UNKN
0120/1767	LEN=0048	018" DIA CIRC CONCR	INSTALLED UNKN
0120/1506	LEN=0518	048" DIA CIRC METAL	INSTALLED UNKN
0120/1461	LEN=0048	018" DIA CIRC CONCR	INSTALLED UNKN
		018" DIA CIRC CONCR	

1 0 01033 0 00 0447+37 032378 FT
LENGTH(AH 1431 BK 2682) 0141/0000

018" DIA CIRC CONCR
LEN=0094 INSTALLED UNKN 0131/1533

018" DIA CIRC CONCR
LEN=0094 INSTALLED UNKN 0131/1200

018" DIA CIRC CONCR
LEN=0094 INSTALLED UNKN 0131/0697
018" DIA CIRC CONCR
LEN=0094 INSTALLED UNKN 0131/0319

1 0 01033 0 00 0474+19 029696 FT
LENGTH(AH 2682 BK 2964) 0131/0000

018" DIA CIRC CONCR
LEN=0094 INSTALLED UNKN 0121/2959

018" DIA CIRC METAL
LEN=0156 INSTALLED UNKN 0121/1637

DIR: E TOTAL LEN: 14.608 MI. DIST: 08-9 SR: 22
 LEFT MUN: HOWE TOWNSHIP T RIGHT MUN: HOWE TOWNSHIP T

018 "DIA CIRC CONCR LEN=0060 INSTALLED UNKN 0121/0753	---	---	---	0120/0841	LEN=0068	INSTALLED	UNKN
	---	---	---	0120/0528	018 "DIA CIRC CONCR LEN=0068	INSTALLED	UNKN
	---	---	---	0120/0220	018 "DIA CIRC CONCR LEN=0073	INSTALLED	UNKN
024 "DIA CIRC CONCR LEN=0063 INSTALLED UNKN 0121/0020 1 0 01033 0 00 0503+83 026732 FT LENGTH(AH 2964 BK 2585) 0121/0000	---	---	---	027187 FT	1 0 01033 0 00 0499+33		
	---	---	---	0120/0000	LENGTH(AH 3053 BK 2724)		
	---	---	---	0110/2656	018 "DIA CIRC CONCR LEN=0057	INSTALLED	UNKN
	---	---	---	0110/2393	018 "DIA CIRC CONCR LEN=0057	INSTALLED	UNKN
	---	---	---	0110/2377	018 "DIA CIRC METAL LEN=0050	INSTALLED	UNKN
	---	---	---	0110/2114	024 "DIA CIRC CONCR LEN=0091	INSTALLED	UNKN
HOWE TOWNSHIP GREENWOOD TOWNSHIP T 0111/2312	---	---	---	0110/2033	HOWE TOWNSHIP GREENWOOD TOWNSHIP T		
024 "DIA CIRC CONCR LEN=0068 INSTALLED UNKN 0111/1974	---	---	---	0110/1794	018 "DIA CIRC CONCR LEN=0064	INSTALLED	UNKN
	---	---	---	0110/1480	024 "DIA CIRC CONCR LEN=0073	INSTALLED	UNKN
018 "DIA CIRC CONCR LEN=0080 INSTALLED UNKN 0111/1378	---	---	---	0110/1215	018 "DIA CIRC CONCR LEN=0064	INSTALLED	UNKN
	---	---	---	0110/0908	018 "DIA CIRC CONCR LEN=0068	INSTALLED	UNKN
	---	---	---	0110/0780	036 "DIA CIRC METAL LEN=0348	INSTALLED	UNKN
024 "DIA CIRC CONCR LEN=0146 INSTALLED UNKN 0111/0682	---	---	---	0110/0560	018 "DIA CIRC CONCR LEN=0044	INSTALLED	UNKN
	---	---	---	0110/0210	024 "DIA CIRC CONCR LEN=0048	INSTALLED	UNKN
1 0 01033 0 00 0529+68 024147 FT LENGTH(AH 2585 BK 2352) 0111/0000	---	---	---	024463 FT	1 0 01033 0 00 0526+57		
	---	---	---	0110/0000	LENGTH(AH 2724 BK 2738)		
	---	---	---	0100/2610	018 "DIA CIRC CONCR LEN=0044	INSTALLED	UNKN
	---	---	---	0100/2284	042 "DIA CIRC METAL LEN=0200	INSTALLED	UNKN
	---	---	---	0100/2263	018 "DIA CIRC CONCR LEN=0064	INSTALLED	UNKN
	---	---	---		018 "DIA CIRC CONCR		

DIR: E TOTAL LEN: 14.608 MI. DIST: 08-9 SR: 22
 LEFT MUN: GREENWOOD TOWNSHIP T RIGHT MUN: GREENWOOD TOWNSHIP T

018 "DIA CIRC CONCR LEN=0055 INSTALLED UNKN 0101/2004		0100/1942	LEN=0070	INSTALLED UNKN
018 "DIA CIRC CONCR LEN=0116 INSTALLED UNKN 0101/1623		0100/1572	018 "DIA CIRC CONCR LEN=0060	INSTALLED UNKN
018 "DIA CIRC CONCR LEN=0107 INSTALLED UNKN 0101/1271		0100/1220	018 "DIA CIRC CONCR LEN=0060	INSTALLED UNKN
		0100/0874	018 "DIA CIRC CONCR LEN=0068	INSTALLED UNKN
		0100/0759	036 "DIA CIRC METAL LEN=0346	INSTALLED UNKN
		0100/0530	018 "DIA CIRC CONCR LEN=0068	INSTALLED UNKN
WILDCAT RUN STRUCTURE LENGTH 30 FT BMSID 50/0022/0100/0348 0101/0418		0100/0348	WILDCAT RUN STRUCTURE LENGTH 30 FT BMSID 50/0022/0100/0348	
BMSEN 50/0022/0101/0000 0101/0032 1 0 01033 0 00 0553+20 021795 FT OWL HLLW RD. BMSBG 50/0022/0101/0000 LENGTH(AH 2352 BK 2605) 0101/0000		0100/0183 0100/0032 021725 FT	018 "DIA CIRC CONCR LEN=0068	INSTALLED UNKN
		0100/0000	BMSEN 50/0022/0100/0000 1 0 01033 0 00 0553+95 OWL HLLW RD. BMSBG 50/0022/0100/0000 LENGTH(AH 2738 BK 2613)	
018 "DIA CIRC CONCR LEN=0082 INSTALLED UNKN 0091/2500		0090/2490	018 "DIA CIRC CONCR LEN=0072	INSTALLED UNKN
018 "DIA CIRC CONCR LEN=0082 INSTALLED UNKN 0091/2087 EMERGENCY CROSSOVER (CONN) 0091/1689		0090/2100	018 "DIA CIRC CONCR LEN=0071	INSTALLED UNKN
		0090/1688	EMERGENCY CROSSOVER (CONN)	
018 "DIA CIRC CONCR LEN=0082 INSTALLED UNKN 0091/1636 018 "DIA CIRC CONCR LEN=0082 INSTALLED UNKN 0091/1153		0090/1657	018 "DIA CIRC CONCR LEN=0070	INSTALLED UNKN
024 "DIA CIRC CONCR LEN=0082 INSTALLED UNKN 0091/0780		0090/0783	024 "DIA CIRC CONCR LEN=0082	INSTALLED UNKN
		0090/0390	018 "DIA CIRC CONCR LEN=0066	INSTALLED UNKN

DIR: E TOTAL LEN: 14.608 MI. DIST: 08-9 SR: 22
 LEFT MUN: GREENWOOD TOWNSHIP T RIGHT MUN: GREENWOOD TOWNSHIP T

Item ID	Description	Material	Length (AH)	Length (BK)	Offset	Stationing	Notes
018	"DIA CIRC CONCR	LEN=0090	INSTALLED	UNKN	0091/0353	019112 FT	1 0 01033 0 00 0580+12
1 0	01033	0 00	0579+21	019190	FT	0090/0000	LEN=0064 INSTALLED UNKN
	LENGTH(AH 2605 BK 2436)			0091/0000		0080/2092	030 "DIA CIRC METAL
						0080/1789	LEN=0130 INSTALLED UNKN
						0080/1742	018 "DIA CIRC CONCR
						0080/1367	LEN=0048 INSTALLED UNKN
						0080/1280	018 "DIA CIRC CONCR
						0080/0988	LEN=0082 INSTALLED UNKN
							036 "DIA CIRC METAL
							LEN=0305 INSTALLED UNKN
							018 "DIA CIRC CONCR
							LEN=0072 INSTALLED UNKN
018	"DIA CIRC CONCR	LEN=0090	INSTALLED	UNKN	0081/0612		018 "DIA CIRC CONCR
						0080/0587	LEN=0059 INSTALLED UNKN
						0080/0146	018 "DIA CIRC CONCR
						0080/0077	LEN=0062 INSTALLED UNKN
						0080/0034	048 "DIA CIRC METAL
						016690 FT	LEN=0222 INSTALLED UNKN
BMSID	50/0022/0081/0000	0081/0034					BMSID 50/0022/0080/0000
1 0	01033	0 00	0603+57	016754	FT		1 0 01033 0 00 0604+34
OLD	FERRY RD						OLD FERRY RD
BMSBG	50/0022/0081/0000						BMSBG 50/0022/0080/0000
LENGTH(AH 2436 BK 2470)		0081/0000				0080/0000	LENGTH(AH 2422 BK 2257)
018	"DIA CIRC CONCR	LEN=0088	INSTALLED	UNKN	0071/2099		
						0070/1900	018 "DIA CIRC CONCR
							LEN=0077 INSTALLED UNKN
018	"DIA CIRC CONCR	LEN=0088	INSTALLED	UNKN	0071/1749		
						0070/1549	018 "DIA CIRC CONCR
							LEN=0078 INSTALLED UNKN
018	"DIA CIRC CONCR	LEN=0088	INSTALLED	UNKN	0071/1400		
						0070/1195	018 "DIA CIRC CONCR
							LEN=0081 INSTALLED UNKN
TR. JUNIATA R							TR. JUNIATA R
STRUCTURE LENGTH 17 FT						0070/0902	STRUCTURE LENGTH 17 FT
BMSID 50/0022/0070/0902		0071/0936					BMSID 50/0022/0070/0902
						0070/0820	018 "DIA CIRC CONCR
							LEN=0048 INSTALLED UNKN
						0070/0446	018 "DIA CIRC CONCR
							LEN=0064 INSTALLED UNKN
018	"DIA CIRC CONCR	LEN=0090	INSTALLED	UNKN	0071/0316		

DIR: E TOTAL LEN: 14.608 MI. DIST: 08-9 SR: 22
LEFT MUN: GREENWOOD TOWNSHIP T RIGHT MUN: GREENWOOD TOWNSHIP T

Stationing	Description	Length	Material	Status
1 0 01033 0 00 0627+98 014284 FT	018 "DIA CIRC CONCR	0071/0000	LEN=0064	INSTALLED UNKN
018 "DIA CIRC CONCR		0071/0000	LEN=0064	INSTALLED UNKN
018 "DIA CIRC CONCR		0061/2797	LEN=0069	INSTALLED UNKN
018 "DIA CIRC CONCR		0061/2470	LEN=0056	INSTALLED UNKN
024 "DIA CIRC CONCR		0061/2165	LEN=0062	INSTALLED UNKN
018 "DIA CIRC CONCR		0061/1814	LEN=0370	INSTALLED UNKN
BMSBG 50/0022/0061/1455 0061/1490		0061/1490	BMSBG 50/0022/0060/1371	
1 0 01033 0 00 0642+64		0061/1455	1 0 01033 0 00 0643+30	
SR 1010		0061/1455	PERRY VALLEY	
BMSBG 50/0022/0061/1455 0061/1455		0061/1362	BMSBG 50/0022/0060/1371	
018 "DIA CIRC CONCR		0061/1362		
018 "DIA CIRC CONCR		0060/1210	LEN=0065	INSTALLED UNKN
024 "DIA CIRC CONCR		0060/0783	LEN=0065	INSTALLED UNKN
018 "DIA CIRC CONCR		0060/0385	LEN=0072	INSTALLED UNKN
BMSBG 50/0022/0061/0000 0061/0325		0060/0322	BMSBG 50/0022/0060/0000	
1 0 01033 0 00 0657+13 011391 FT		011431 FT	1 0 01033 0 00 0657+14	
COCOLAMUS CK		0060/0000	COCOLAMUS CK	
BMSBG 50/0022/0061/0000		0060/0000	BMSBG 50/0022/0060/0000	
LENGTH(AH 2893 BK 2520) 0061/0000		0050/2610	LENGTH(AH 3002 BK 2707)	
018 "DIA CIRC CONCR		0050/2610	018 "DIA CIRC CONCR	
LEN=0100 INSTALLED UNKN 0051/2352			LEN=0140 INSTALLED UNKN	
RAMP E-2 RD		0050/2529	RAMP E-1 RD	
(SR8011 SEG 0500/0000) 0051/1992			(SR8011 SEG 0750/0679)	
018 "DIA CIRC CONCR		0051/1962		
LEN=0118 INSTALLED UNKN 0051/1962				
018 "DIA CIRC CONCR		0050/2088	018 "DIA CIRC CONCR	
			LEN=0084 INSTALLED UNKN	

DIR: E TOTAL LEN: 14.608 MI. DIST: 08-9 SR: 22
 LEFT MUN: GREENWOOD TOWNSHIP T RIGHT MUN: GREENWOOD TOWNSHIP T

LEN=0083	INSTALLED UNKN	0051/1654					
018 "DIA	CIRC CONCR				0050/1531	018 "DIA	CIRC CONCR
LEN=0120	INSTALLED UNKN	0051/1236				LEN=0076	INSTALLED UNKN
OP ID 50/1015/0250/0648	JUN. PARKWY	0051/1111			0050/1351	OP ID 50/1015/0250/0648	JUN. PARKWY
					0050/0954	024 "DIA	CIRC CONCR
					0050/0575	LEN=0080	INSTALLED UNKN
					0050/0570	024 "DIA	CIRC CONCR
024 "DIA	CIRC CONCR					LEN=0132	INSTALLED UNKN
LEN=0037	INSTALLED UNKN	0051/0537				RAMP E-3	RD
						(SR8011	SEG 0010/0000)
					0050/0113	024 "DIA	CIRC CONCR
					0050/0103	LEN=0080	INSTALLED UNKN
024 "DIA	CIRC CONCR					SIGN: CANTILEVER	
LEN=0074	INSTALLED UNKN	0051/0031				BMSID 50/0022/0050/0103	
1 0 01033 0 00 0682+35	008871 FT				008724 FT	1 0 01033 0 00 0684+24	
GREENWOOD TOWNSHIP						GREENWOOD TOWNSHIP	
MILLERSTOWN B						MILLERSTOWN B	
LENGTH(AH 2520 BK 2722)	0051/0000				0050/0000	LENGTH(AH 2707 BK 2589)	
024 "DIA	CIRC CONCR						
LEN=0127	INSTALLED UNKN	0041/2379					
RAMP E-4	RD				0040/2289	024 "DIA	CIRC CONCR
(SR8011	SEG 0250/0896)	0041/2329				LEN=0083	INSTALLED UNKN
					0040/1936	036 "DIA	CIRC METAL
					0040/1904	LEN=0224	INSTALLED UNKN
						018 "DIA	CIRC CONCR
DRAINAGE						LEN=0066	INSTALLED UNKN
STRUCTURE LENGTH 12 FT						DRAINAGE	
BMSID 50/0022/0040/1647	0041/1710				0040/1647	STRUCTURE LENGTH 12 FT	
						BMSID 50/0022/0040/1647	
					0040/1604	030 "DIA	CIRC METAL
						LEN=0230	INSTALLED UNKN
BMSEN 50/0022/0041/1104	0041/1205				0040/1553	018 "DIA	CIRC CONCR
1 0 01033 0 00 0699+18						LEN=0066	INSTALLED UNKN
PA 17					0040/1140	BMSEN 50/0022/0040/1063	
BMSBG 50/0022/0041/1104	0041/1104						
					0040/1039	1 0 01033 0 00 0709+04	
						PA 17	
						BMSBG 50/0022/0040/1063	

EXTRACT DATE: 12/21/2020
PRINT DATE: 12/23/2020

ROADWAY MANAGEMENT SYSTEM
SLD COUNTY/SR - ANNUAL PRINT

PAGE NUMBER: 61
COUNTY: PERRY

DIR: E TOTAL LEN: 14.608 MI.
LEFT MUN: MILLERSTOWN B

DIST: 08-9 SR: 22
RIGHT MUN: MILLERSTOWN B

DRAINAGE STRUCTURE LENGTH 12 FT
BMSID 50/0022/0040/0060 0041/0110
1 0 01033 0 00 0710+22 006149 FT
LENGTH(AH 2722 BK 2899) 0041/0000

EMERGENCY CROSSOVER (CONN) 0031/2356

018 "DIA CIRC CONCR
LEN=0074 INSTALLED UNKN 0031/1606
018 "DIA CIRC CONCR
LEN=0084 INSTALLED UNKN 0031/1373

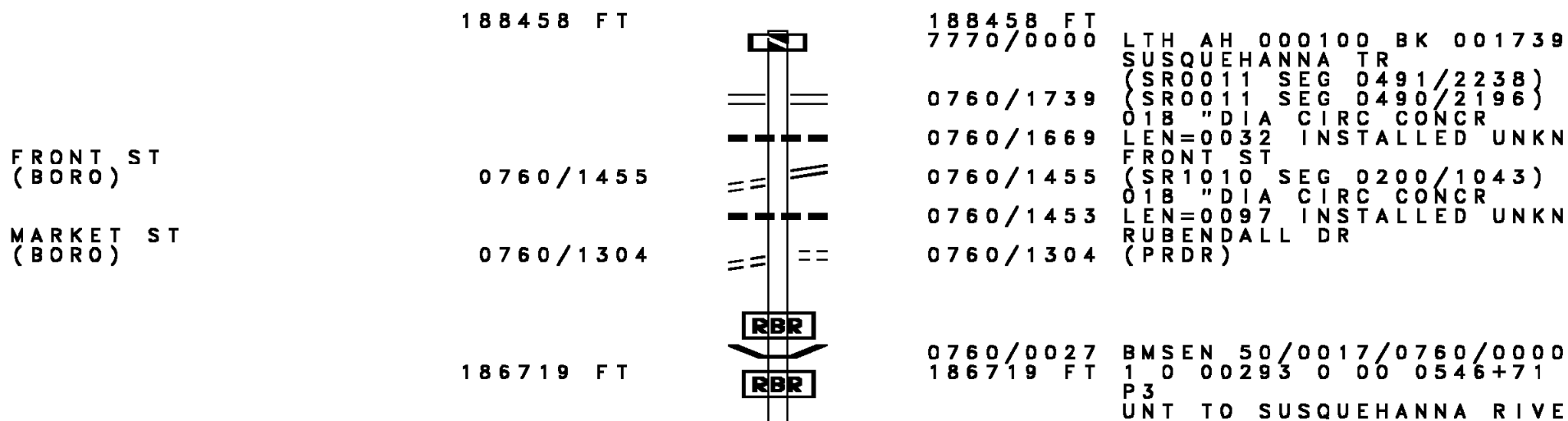
Item ID	Material	Length	Status
0040/0809	024 " DIA CIRC METAL	LEN=0226	INSTALLED UNKN
0040/0756	018 " DIA CIRC CONCR	LEN=0064	INSTALLED UNKN
0040/0535	024 " DIA CIRC METAL	LEN=0222	INSTALLED UNKN
0040/0431	018 " DIA CIRC CONCR	LEN=0066	INSTALLED UNKN
0040/0145	066 " DIA CIRC METAL	LEN=0230	INSTALLED UNKN
0040/0082	018 " DIA CIRC CONCR	LEN=0086	INSTALLED UNKN
0040/0060	0041/0110	006135 FT	
0040/0000	0041/0000	006135 FT	
0030/2449	030 " DIA CIRC METAL	LEN=0202	INSTALLED UNKN
0030/2426	018 " DIA CIRC CONCR	LEN=0084	INSTALLED UNKN
0030/2152	024 " DIA CIRC METAL	LEN=0194	INSTALLED UNKN
0030/2100	018 " DIA CIRC CONCR	LEN=0080	INSTALLED UNKN
0030/2067	EMERGENCY CROSSOVER (CONN)		
0030/1824	024 " DIA CIRC METAL	LEN=0098	INSTALLED UNKN
0030/1775	018 " DIA CIRC CONCR	LEN=0076	INSTALLED UNKN
0030/1304	018 " DIA CIRC CONCR	LEN=0074	INSTALLED UNKN
0030/1070	018 " DIA CIRC CONCR	LEN=0068	INSTALLED UNKN
0030/0726	018 " DIA CIRC CONCR	LEN=0056	INSTALLED UNKN
0030/0422	072 " DIA CIRC METAL	LEN=0056	INSTALLED UNKN
0030/0384	018 " DIA CIRC CONCR	LEN=0056	INSTALLED UNKN
0030/0184	024 " DIA CIRC METAL	LEN=0215	INSTALLED UNKN
	018 " DIA CIRC CONCR		

DIR: E TOTAL LEN: 14.608 MI. DIST: 08-9 SR: 22
 LEFT MUN: MILLERSTOWN B RIGHT MUN: MILLERSTOWN B

1 0 01033 0 00 0738+23 003250 FT		0030/0036	LEN=0060	INSTALLED UNKN
MARKET ST				
(SR1015 SEG 0284/0982)		003473 FT	1 0 01033 0 00 0736+46	
LENGTH(AH 2899 BK 1809) 0031/0000	5	5 0030/0000	LENGTH(AH 2662 BK 2033)	
018 "DIA CIRC CONCR				
LEN=0098 INSTALLED UNKN 0021/1776	5			
		0020/1722	018 "DIA CIRC CONCR	LEN=0062 INSTALLED UNKN
		0020/1371	018 "DIA CIRC CONCR	LEN=0062 INSTALLED UNKN
018 "DIA CIRC CONCR				
LEN=0062 INSTALLED UNKN 0021/1077	5			
		0020/1017	018 "DIA CIRC CONCR	LEN=0118 INSTALLED UNKN
018 "DIA CIRC CONCR				
LEN=0062 INSTALLED UNKN 0021/0725	5			
		0020/0667	018 "DIA CIRC CONCR	LEN=0122 INSTALLED UNKN
018 "DIA CIRC CONCR				
LEN=0062 INSTALLED UNKN 0021/0376	5			
		0020/0318	018 "DIA CIRC CONCR	LEN=0083 INSTALLED UNKN
018 "DIA CIRC CONCR				
LEN=0062 INSTALLED UNKN 0021/0045	5			
MILLERSTOWN				
GREENWOOD TOWNSHIP T		0020/0042	MILLERSTOWN	
1 0 01033 0 00 0756+32 001441 FT		001440 FT	GREENWOOD TOWNSHIP T	
LENGTH(AH 1809 BK 1441) 0021/0000	5	5 0020/0000	1 0 01033 0 00 0756+79	
			LENGTH(AH 2033 BK 1440)	
		0010/1381	018 "DIA CIRC CONCR	LEN=0063 INSTALLED UNKN
036 "DIA CIRC CONCR				
LEN=0062 INSTALLED UNKN 0011/1115	5			
		0010/1029	036 "DIA CIRC CONCR	LEN=0063 INSTALLED UNKN
018 "DIA CIRC CONCR				
LEN=0062 INSTALLED UNKN 0011/0691	5			
		0010/0618	018 "DIA CIRC CONCR	LEN=0061 INSTALLED UNKN
		0010/0564	MAIN ST	
			(SR1025 SEG 0010/0569)	
		0010/0278	018 "DIA CIRC CONCR	
		000000 FT	LEN=0063 INSTALLED UNKN	
1 0 01033 0 00 0770+73 000000 FT			1 0 01033 0 00 0770+73	
NC WILLIAM PENN HW			NC WILLIAM PENN HW	
WILLIAM PENN HW		* REF-BK	WILLIAM PENN HW	
(SR0022 SEG 0451/2507)			(SR0022 SEG 0450/2616)	
MFC BEGIN = B			MFC BEGIN = B	
LENGTH(AH 1441 BK 0000) 0011/0000	5		BK-JUNIATA	(34)
		5 0010/0000	LENGTH(AH 1440 BK 0000)	

EXTRACT DATE: 12/21/2020 ROADWAY MANAGEMENT SYSTEM PAGE NUMBER: 59
 PRINT DATE: 12/23/2020 SLD COUNTY/SR - ANNUAL PRINT COUNTY: PERRY

DIR: B TOTAL LEN: 35.693 MI. DIST: 08-9 SR: 17
 LEFT MUN: LIVERPOOL B RIGHT MUN: LIVERPOOL B



DIR: B TOTAL LEN: 35.693 MI. DIST: 08-9 SR: 17
 LEFT MUN: LIVERPOOL B RIGHT MUN: LIVERPOOL B

POLLYANNA RD
 (T517)

0750/0271

184456 FT

POLLYANNA RD
 (T517)

1 0 00293 0 00 0494+41 181467 FT
 BARNERS CHURCH RD
 (SR1004 SEG 0050/3252) 0740/0000

	0760/0000	BMSBG 50/0017/0760/0000 LENGTH(AH 1739 BK 2263)
	0750/1461	LIVERPOOL
	0750/1430	LIVERPOOL TOWNSHIP T 018 "DIA CIRC CONCR LEN=0074 INSTALLED UNKN
	0750/0983	018 "DIA CIRC CONCR LEN=0045 INSTALLED UNKN
	0750/0666	018 "DIA CIRC CONCR LEN=0045 INSTALLED UNKN
	0750/0470	018 "DIA CIRC CONCR LEN=0075 INSTALLED UNKN
	0750/0227	TR. SUSQUE. R. STRUCTURE LENGTH 24 FT BMSID 50/0017/0750/0227 1 0 00293 0 00 0524+09 RIDGE RD (T519)
	0750/0000	LENGTH(AH 2263 BK 2989)
	0740/2804	018 "DIA CIRC CONCR LEN=0037 INSTALLED UNKN
	0740/2404	018 "DIA CIRC CONCR LEN=0041 INSTALLED UNKN
	0740/1302	024 "DIA CIRC CONCR LEN=0074 INSTALLED UNKN
	0740/0846	036 "DIA CIRC CONCR LEN=0066 INSTALLED UNKN
	0740/0785	024 "DIA CIRC CONCR LEN=0050 INSTALLED UNKN
	0740/0174	
	0740/0000	LENGTH(AH 2989 BK 1826)
	0730/1808	036 "DIA CIRC CONCR LEN=0130 INSTALLED UNKN
	0730/1627	018 "DIA CIRC CONCR LEN=0038 INSTALLED UNKN
	0730/1213	018 "DIA CIRC CONCR LEN=0085 INSTALLED UNKN
	0730/0922	018 "DIA CIRC CONCR LEN=0106 INSTALLED UNKN
	0730/0573	018 "DIA CIRC CONCR LEN=0090 INSTALLED UNKN

EXTRACT DATE: 12/21/2020
PRINT DATE: 12/23/2020

ROADWAY MANAGEMENT SYSTEM
SLD COUNTY/SR - ANNUAL PRINT

PAGE NUMBER: 57
COUNTY: PERRY

DIR: B TOTAL LEN: 35.693 MI.
LEFT MUN: LIVERPOOL TOWNSHIP T

DIST: 08-9 SR: 17
RIGHT MUN: LIVERPOOL TOWNSHIP T

1 0 00293 0 00 0475+95 179641 FT
BUCHER HOLLOW RD
(SR0235 SEG 0010/0000) 0730/0000

0730/0186	018 "DIA	CIRC	CONCR	LEN=0062	INSTALLED	UNKN
179641 FT						
5 0730/0000	LENGTH(AH	1826	BK 2534)			
0720/2371	018 "DIA	CIRC	CONCR	LEN=0057	INSTALLED	UNKN
0720/1867	CIRCLE DR					
	(T509)					
0720/1731	030 "DIA	CIRC	CONCR	LEN=0078	INSTALLED	UNKN
0720/1432	018 "DIA	CIRC	CONCR	LEN=0054	INSTALLED	UNKN
0720/1278	024 "DIA	CIRC	CONCR	LEN=0050	INSTALLED	UNKN
0720/1034	018 "DIA	CIRC	CONCR	LEN=0041	INSTALLED	UNKN
0720/0940	CIRCLE DR					
	(T509)					
0720/0325	018 "DIA	CIRC	CONCR	LEN=0040	INSTALLED	UNKN
177107 FT	1 0 00293 0 00 0450+44					
5 0720/0000	LENGTH(AH	2534	BK 2344)			
0710/2037	018 "DIA	CIRC	CONCR	LEN=0041	INSTALLED	UNKN
0710/1743	015 "DIA	CIRC	CONCR	LEN=0040	INSTALLED	UNKN
0710/1350	018 "DIA	CIRC	CONCR	LEN=0041	INSTALLED	UNKN
0710/0786	018 "DIA	CIR	PLASTIC	LEN=0037	INSTALLED	1997
0710/0104	018 "DIA	CIRC	CONCR	LEN=0042	INSTALLED	2016
0710/0057	TOAD HOLLOW RD					
174763 FT	(T525)					
1 0 00293 0 00 0427+00	RED BRIDGE RD					
(SR1005 SEG 0040/2199)						
5 0710/0000	LENGTH(AH	2344	BK 2838)			
0700/2815	036 "DIA	CIRC	CONCR	LEN=0048	INSTALLED	1997
0700/2371	018 "DIA	CIRC	METAL	LEN=0006	INSTALLED	1999
0700/2203	018 "DIA	CIRC	CONCR	LEN=0037	INSTALLED	UNKN
0700/1736	018 "DIA	CIRC	CONCR	LEN=0039	INSTALLED	UNKN
042 "DIA	CIRC	CONCR				

DIR: B TOTAL LEN: 35.693 MI. DIST: 08-9 SR: 17
 LEFT MUN: LIVERPOOL TOWNSHIP T RIGHT MUN: LIVERPOOL TOWNSHIP T

---	0700/1454	LEN=0027	INSTALLED	2016
---	0700/1253	LEN=0037	INSTALLED	UNKN
---	0700/0880	LEN=0040	INSTALLED	1997
---	0700/0736	LEN=0042	INSTALLED	1997
---	0700/0443	LEN=0032	INSTALLED	2016
---	171925 FT	1 0 00293	0 00 0398+86	
==	5 0700/0000	LENGTH(AH 2838 BK 2029)		
---	0690/1975	LEN=0040	INSTALLED	1997
---	0690/1526	LEN=0040	INSTALLED	2016
==				
---	0690/0909	042 "DIA	CIRC CONCR	
---	0690/0818	LEN=0040	INSTALLED	2015
---	0690/0818	043 "H 68 "W	ELLIP CONC	
---	0690/0818	LEN=0040	INSTALLED	2015
---	0690/0062	018 "DIA	CIR PLASTIC	
---	169896 FT	LEN=0035	INSTALLED	1997
---	5 0690/0000	1 0 00293	0 00 0378+79	
---	0680/2932	LENGTH(AH 2029 BK 3087)		
---	0680/2800	018 "DIA	CIR PLASTIC	
---	0680/2515	LEN=0035	INSTALLED	1997
---	0680/2515	018 "DIA	CIR PLASTIC	
---	0680/2000	LEN=0037	INSTALLED	1997
---	0680/2000	014 "H 23 "W	ELLIP CONC	
---	0680/1491	LEN=0040	INSTALLED	1997
---	0680/1491	018 "DIA	CIR PLASTIC	
---	0680/1455	LEN=0035	INSTALLED	1997
---	0680/1455	014 "H 23 "W	ELLIP CONC	
---	0680/1455	LEN=0036	INSTALLED	2015
---	0680/1455	018 "DIA	CIRC METAL	
---	0680/1455	LEN=0036	INSTALLED	UNKN
---	0680/0584	014 "H 23 "W	ELLIP CONC	
---	166809 FT	LEN=0036	INSTALLED	2015
==	5 0680/0000	LENGTH(AH 3087 BK 2367)		
---	0670/2351	014 "H 23 "W	ELLIP CONC	
---	0670/2351	LEN=0035	INSTALLED	2015
---	0670/2078	WINDY HILL RD		
==		(T544)		

DAVIDSON ROAD
 (SR1005 SEG 0050/0000) 0690/1113

1 0 00293 0 00 0347+92 166809 FT
 STORE RD
 (T546) 0680/0000

DIR: B TOTAL LEN: 35.693 MI. DIST: 08-9 SR: 17
 LEFT MUN: LIVERPOOL TOWNSHIP T RIGHT MUN: LIVERPOOL TOWNSHIP T

1 0 00293 0 00 0324+25 164442 FT
 NEKODA RD
 (SR1006 SEG 0050/2453) 0670/0000

0670/2052	014"H 23"W ELLIP CONC LEN=0036 INSTALLED 2015
0670/1442	014"H 23"W ELLIP CONC LEN=0036 INSTALLED 2015
0670/1066	014"H 23"W ELLIP CONC LEN=0036 INSTALLED 2015
0670/0840	014"H 23"W ELLIP CONC LEN=0036 INSTALLED 2015
164442 FT	
0670/0000	LENGTH(AH 2367 BK 2875) 014"H 23"W ELLIP CONC
0660/2861	LEN=0035 INSTALLED 2015
0660/2232	014"H 23"W ELLIP CONC LEN=0030 INSTALLED 2015
0660/2069	014"H 23"W ELLIP CONC LEN=0030 INSTALLED 2015
0660/1687	014"H 23"W ELLIP CONC LEN=0032 INSTALLED 2015
0660/1115	014"H 23"W ELLIP CONC LEN=0036 INSTALLED 2015
0660/1075	014"H 23"W ELLIP CONC LEN=0035 INSTALLED 2015
0660/0656	014"H 23"W ELLIP CONC LEN=0037 INSTALLED 2015
0660/0026	014"H 23"W ELLIP CONC LEN=0030 INSTALLED 2015
161567 FT	
0660/0000	LENGTH(AH 2875 BK 2940) 014"H 23"W ELLIP CONC
0650/2475	LEN=0037 INSTALLED 2015
0650/1896	014"H 23"W ELLIP CONC LEN=0037 INSTALLED 2015
0650/1539	014"H 23"W ELLIP CONC LEN=0032 INSTALLED 2015
0650/0833	014"H 23"W ELLIP CONC LEN=0036 INSTALLED 2015
0650/0533	014"H 23"W ELLIP CONC LEN=0031 INSTALLED 2015
158627 FT	
0650/0000	1 0 00293 0 00 0265+97 LIVERPOOL TOWNSHIP GREENWOOD TOWNSHIP T LENGTH(AH 2940 BK 1879) 014"H 23"W ELLIP CONC
0640/1849	LEN=0056 INSTALLED 2015

DIR: B TOTAL LEN: 35.693 MI. DIST: 08-9 SR: 17
 LEFT MUN: GREENWOOD TOWNSHIP T RIGHT MUN: GREENWOOD TOWNSHIP T

Stationing	Length	Description	Material	Status	Year
0640/1349	0032	014" H 23" W ELLIP	CONC	INSTALLED	2015
0640/0605	0031	036" DIA CIRC	CONCR	INSTALLED	UNKN
156748 FT					
0640/0000	1879	LENGTH(AH 1879 BK 1926)			
0630/1916	0037	014" H 23" W ELLIP	CONC	INSTALLED	2015
0630/1727	0032	014" H 23" W ELLIP	CONC	INSTALLED	2015
0630/1463	0056	014" H 23" W ELLIP	CONC	INSTALLED	2015
0630/1445		MILL RACE DR (T541)			
154822 FT					
0630/0000	1926	LENGTH(AH 1926 BK 3021)			
0620/2932	0040	043" H 68" W ELLIP	CONC	INSTALLED	2015
0620/2230	0046	014" H 23" W ELLIP	CONC	INSTALLED	2015
151801 FT					
0620/0029	0056	014" H 23" W ELLIP	CONC	INSTALLED	2015
0620/0000	3021	LENGTH(AH 3021 BK 2270)			
0610/1461		BMS EN 50/0017/0610/1448			
0610/1448		TR. COCOL. CK. BMSBG 50/0017/0610/1448			
0610/1180		MOUNTAIN RD (T484)			
0610/0678	0036	036" DIA CIRC	CONCR	INSTALLED	2015
149531 FT					
0610/0000	2270	LENGTH(AH 2270 BK 2540)			

Stationing	Length	Description	Material	Status
0600/1562		018 " DIA	CIRC CONCR	INSTALLED UNKN
0600/1285		018 " DIA	CIR PLASTIC	INSTALLED 2001
0600/0967		018 " DIA	CIRC CONCR	INSTALLED UNKN
0600/0757		024 " DIA	CIRC CONCR	INSTALLED UNKN
146991 FT		1 0 00293 0 00 0149+38		
		NC SUNBURY ST		
		MILL RACE DR		
		(T480)		
0600/0000		LENGTH(AH 2540 BK 2998)		
0590/2285		018 " DIA	CIRC CONCR	INSTALLED UNKN
0590/1927		015 " DIA	CIRC CONCR	INSTALLED UNKN
0590/1029		BMSBN 50/0017/0590/1014		
		1 0 00293 0 00 0129+89		
		TR. COCOLAM C		
0590/1014		BMSBG 50/0017/0590/1014		
TURKEY RIDGE RD (T478)	0590/0151			
	143993 FT			
		NC SUNBURY PATH RD		
	0590/0115	BMSBN 50/0017/0590/0000		
	143993 FT	1 0 00293 0 00 0119+69		
		COCOLAMUS CK		
		BMSBG 50/0017/0590/0000		
0590/0000		LENGTH(AH 2998 BK 1706)		
0580/1408		036 " DIA	CIRC METAL	INSTALLED UNKN
LC TO COCOLAMUS CREEK R (CONN)	0580/0648			
	142287 FT			
1 0 00293 0 00 0102+39				
COCOLAMUS CREEK RD (T482)	0580/0000			
		LENGTH(AH 1706 BK 3341)		
0570/1980		022 " H 42 " W	ELLIP METAL	INSTALLED UNKN
0570/1389		024 " H 00 " W	MULT METAL	INSTALLED UNKN

DIR: B TOTAL LEN: 35.693 MI. DIST: 08-9 SR: 17
 LEFT MUN: GREENWOOD TOWNSHIP T RIGHT MUN: GREENWOOD TOWNSHIP T

Stationing	Notes	Stationing	Notes
138946 FT		138946 FT	1 0 00293 0 00 0069+22
		0570/0000	LENGTH(AH 3341 BK 2443)
		0560/1352	048 "DIA CIRC METAL LEN=0034 INSTALLED UNKN
136503 FT		0560/0041	018 "DIA CIR PLASTIC LEN=0050 INSTALLED 2001
		136503 FT	1 0 00293 0 00 0044+79
			036 "DIA CIR PLASTIC LEN=0050 INSTALLED 2001
			GREENWOOD TOWNSHIP MILLERSTOWN B
		0560/0000	LENGTH(AH 2443 BK 2867)
		0550/1561	JAMES ST (BORO)
		0550/1191	018 "DIA CIRC CONCR LEN=0032 INSTALLED UNKN
		0550/0802	015 "DIA CIRC METAL LEN=0001 INSTALLED UNKN
		0550/0388	015 "DIA CIRC METAL LEN=0004 INSTALLED UNKN
SCHOOL DR (PRDR)		0550/0219	
133636 FT		133636 FT	1 0 00293 0 00 0016+12
		0550/0000	LENGTH(AH 2867 BK 1612)
		0540/1438	015 "DIA CIR PLASTIC LEN=0008 INSTALLED 2001
		0540/1392	NACE ST (BORO)
		0540/0870	SCHOOL ST (BORO)
		0540/0655	CHESTNUT ST (BORO)
		0540/0440	HIGH ST (BORO)
		0540/0221	HEMLOCK ST (BORO)
132024 FT		132024 FT	1 0 00293 0 00 0000+00
			MARKET ST (SR1015 SEG 0270/0285)

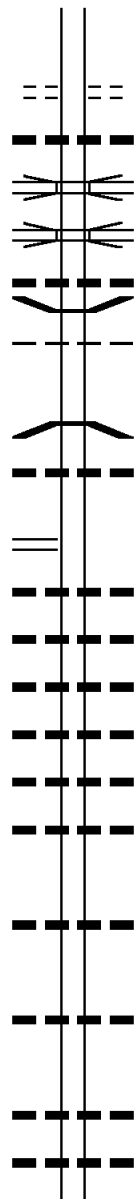
EXTRACT DATE: 12/21/2020
PRINT DATE: 12/23/2020

ROADWAY MANAGEMENT SYSTEM
SLD COUNTY/SR - ANNUAL PRINT

PAGE NUMBER: 51
COUNTY: PERRY

DIR: B TOTAL LEN: 35.693 MI.
LEFT MUN: MILLERSTOWN B

DIST: 08-9 SR: 17
RIGHT MUN: MILLERSTOWN B



1 0 00191 0 06 1531+29 129840 FT
SUGAR RUN RD
(SR4006 SEG 0210/1204) 0530/0000

126792 FT

5	0540/0000	LENGTH(AH 1612 BK 2184)
	NC SUNBURY ST	LOCUST ST
	(BORO)	
	0530/1968	036 " DIA CIRC CONCR
	0530/1954	LEN=0034 INSTALLED UNKN
		US 22/322 WB
	0530/1870	OP ID 50/0022/0041/1104
		US 22/322 EB
	0530/1781	OP ID 50/0022/0040/1063
		018 " DIA CIRC CONCR
	0530/1686	LEN=0031 INSTALLED UNKN
	0530/1647	BMSSEN 50/0017/0530/0661
		MILLERSTOWN
	0530/1242	TUSCARORA T
		1 0 00191 0 06 1537+87
		SUGAR RUN RD
	0530/0661	BMSBG 50/0017/0530/0661
		024 " DIA CIRC CONCR
	0530/0363	LEN=0120 INSTALLED UNKN
		129840 FT
5	0530/0000	LENGTH(AH 2184 BK 3048)
		018 " DIA CIRC CONCR
	0520/3047	LEN=0060 INSTALLED UNKN
		015 " DIA CIRC CONCR
	0520/2695	LEN=0038 INSTALLED UNKN
		015 " DIA CIRC CONCR
	0520/2245	LEN=0056 INSTALLED UNKN
		015 " DIA CIRC CONCR
	0520/1885	LEN=0038 INSTALLED UNKN
		015 " DIA CIRC CONCR
	0520/1500	LEN=0036 INSTALLED UNKN
		015 " DIA CIRC CONCR
	0520/1167	LEN=0044 INSTALLED UNKN
		024 " DIA CIRC CONCR
	0520/0232	LEN=0038 INSTALLED UNKN
		1 0 00191 0 06 1499+91
5	0520/0000	LENGTH(AH 3048 BK 3037)
		015 " DIA CIRC CONCR
	0510/2869	LEN=0036 INSTALLED UNKN
		024 " DIA CIRC CONCR
	0510/1948	LEN=0040 INSTALLED UNKN
		024 " DIA CIRC CONCR
	0510/1452	LEN=0064 INSTALLED UNKN
		018 " DIA CIRC CONCR

DIR: B TOTAL LEN: 35.693 MI. DIST: 08-9 SR: 17
 LEFT MUN: TUSCARORA T RIGHT MUN: TUSCARORA T

	0510/1180	LEN=0106	INSTALLED	UNKN
		024 "DIA	CIRC	CONCR
123755 FT	0510/0438	LEN=0041	INSTALLED	UNKN
	123755 FT	1 0 00191	0 06	1469+54
	5 0510/0000	LENGTH(AH	3037	BK 3205)
		018 "DIA	CIRC	CONCR
	0500/2966	LEN=0034	INSTALLED	UNKN
		015 "DIA	CIRC	CONCR
	0500/1149	LEN=0036	INSTALLED	UNKN
		036"H 60"W	CON	BOX CUL
120550 FT	0500/0002	LEN=0036	INSTALLED	UNKN
	120550 FT	1 0 00191	0 06	1437+49
	5 0500/0000	LENGTH(AH	3205	BK 2670)
		036"H 60"W	CON	BOX CUL
	0490/1858	LEN=0037	INSTALLED	UNKN
		015 "DIA	CIRC	CONCR
	0490/0721	LEN=0032	INSTALLED	UNKN
117880 FT	117880 FT	1 0 00191	0 06	1410+79
	5 0490/0000	LENGTH(AH	2670	BK 2494)
		015 "DIA	CIRC	CONCR
	0480/1944	LEN=0037	INSTALLED	UNKN
		015 "DIA	CIRC	CONCR
	0480/1460	LEN=0038	INSTALLED	UNKN
		015 "DIA	CIRC	CONCR
	0480/1074	LEN=0034	INSTALLED	UNKN
		015 "DIA	CIRC	CONCR
115386 FT	0480/0404	LEN=0038	INSTALLED	UNKN
	115386 FT	1 0 00191	0 06	1385+85
	5 0480/0000	LENGTH(AH	2494	BK 3040)
		072"H 72"W	CON	BOX CUL
	0470/3003	LEN=0034	INSTALLED	UNKN
		018 "DIA	CIRC	CONCR
	0470/2651	LEN=0038	INSTALLED	UNKN
		015 "DIA	CIRC	CONCR
	0470/2610	LEN=0036	INSTALLED	UNKN
		015 "DIA	CIRC	CONCR

DIR: B TOTAL LEN: 35.693 MI. DIST: 08-9 SR: 17
 LEFT MUN: TUSCARORA T RIGHT MUN: TUSCARORA T

	0470/1960	LEN=0042	INSTALLED	UNKN
		015 " DIA	CIRC	CONCR
	0470/1153	LEN=0042	INSTALLED	UNKN
		030 " DIA	CIRC	CONCR
	0470/0571	LEN=0034	INSTALLED	UNKN
		018 " DIA	CIRC	CONCR
112346 FT	0470/0060	LEN=0042	INSTALLED	UNKN
	112346 FT	1 0 00191	0 06	1355+45
	0470/0000	LENGTH(AH	3040 BK	2862)
		024 " DIA	CIRC	CONCR
	0460/2337	LEN=0036	INSTALLED	UNKN
		018 " DIA	CIRC	CONCR
	0460/2010	LEN=0042	INSTALLED	UNKN
		015 " DIA	CIRC	CONCR
	0460/1222	LEN=0042	INSTALLED	UNKN
		015 " DIA	CIRC	CONCR
	0460/0547	LEN=0008	INSTALLED	UNKN
		015 " DIA	CIRC	CONCR
	0460/0536	LEN=0032	INSTALLED	UNKN
		018 " DIA	CAST	IRON
109484 FT	0460/0089	LEN=0044	INSTALLED	UNKN
	109484 FT	1 0 00191	0 06	1327+03
	0460/0000	LENGTH(AH	2862 BK	3442)
		036 "H	60 "W	CON BOX CUL
	0450/3416	LEN=0040	INSTALLED	UNKN
		015 " DIA	CIRC	CONCR
	0450/2825	LEN=0036	INSTALLED	UNKN
		015 " DIA	CIRC	CONCR
	0450/2470	LEN=0046	INSTALLED	UNKN
		015 " DIA	CIRC	CONCR
	0450/1825	LEN=0038	INSTALLED	UNKN
		024 " DIA	CIRC	CONCR
	0450/0832	LEN=0042	INSTALLED	UNKN
		030 " DIA	CIRC	CONCR
	0450/0593	LEN=0036	INSTALLED	UNKN
		015 " DIA	CIRC	CONCR
106042 FT	0450/0045	LEN=0138	INSTALLED	UNKN
	106042 FT	1 0 00191	0 06	1292+61
		CREEK RD		
		(SR4007	SEG 0100/	1942)
	0450/0000	LENGTH(AH	3442 BK	1717)
		012 " DIA	CIRC	CONCR
	0440/1422	LEN=0054	INSTALLED	UNKN
		018 " DIA	CIRC	CONCR

DIR: B TOTAL LEN: 35.693 MI. DIST: 08-9 SR: 17
 LEFT MUN: TUSCARORA T RIGHT MUN: TUSCARORA T

1 0 00191 0 06 1275+42 104325 FT
 CEMETERY RD
 (T562)

0440/0000

101924 FT

099345 FT

096017 FT

0440/0974	LEN=0054	INSTALLED UNKN
	024 " DIA	CIRC CONCR
0440/0510	LEN=0040	INSTALLED UNKN
104325 FT		
0440/0000	LENGTH(AH 1717 BK 2401)	
	024 "H 00 "W	MULT CONCR
0430/2318	LEN=0040	INSTALLED UNKN
	030 " DIA	CIRC CONCR
0430/1999	LEN=0036	INSTALLED UNKN
	015 " DIA	CIRC CONCR
0430/0628	LEN=0036	INSTALLED UNKN
101924 FT	1 0 00191 0 06 1251+41	
0430/0000	LENGTH(AH 2401 BK 2579)	
	018 " DIA	CIRC METAL
0420/2290	LEN=0038	INSTALLED UNKN
	018 " DIA	CIRC METAL
0420/1852	LEN=0030	INSTALLED UNKN
	018 " DIA	CIRC METAL
0420/1052	LEN=0040	INSTALLED UNKN
	036 " DIA	CIRC METAL
0420/0796	LEN=0040	INSTALLED UNKN
	048 " DIA	CIRC METAL
0420/0728	LEN=0040	INSTALLED UNKN
	024 " DIA	CIRC METAL
0420/0216	LEN=0040	INSTALLED UNKN
099345 FT	1 0 00191 0 06 1225+62	
0420/0000	LENGTH(AH 2579 BK 3328)	
	024 " DIA	CIR PLASTIC
0410/2853	LEN=0040	INSTALLED UNKN
	018 " DIA	CIRC METAL
0410/2528	LEN=0040	INSTALLED UNKN
	024 " DIA	CIRC METAL
0410/2203	LEN=0097	INSTALLED UNKN
	024 " DIA	CIRC METAL
0410/1425	LEN=0037	INSTALLED UNKN
0410/0012	BMS EN 50/0017/0410/0000	
096017 FT	1 0 00191 0 06 1192+34	
	TR RACCOON	
	BMSBG 50/0017/0410/0000	
0410/0000	LENGTH(AH 3328 BK 2186)	

DIR: B TOTAL LEN: 35.693 MI. DIST: 08-9 SR: 17
 LEFT MUN: TUSCARORA T RIGHT MUN: TUSCARORA T

	0400/1735	015 " DIA	CIR PLASTIC
		LEN=0032	INSTALLED UNKN
	0400/1478	018 " DIA	CIRC CONCR
		LEN=0045	INSTALLED UNKN
	0400/0654	018 " DIA	CIR PLASTIC
		LEN=0042	INSTALLED UNKN
093831 FT	0400/0048	036 " DIA	CIRC CONCR
		LEN=0054	INSTALLED UNKN
	093831 FT	1 0 00191	0 06 1170+44
	0400/0000	LENGTH(AH	2186 BK 1665)
		024 " DIA	CIR PLASTIC
		LEN=0040	INSTALLED UNKN
092166 FT	092166 FT	1 0 00191	0 06 1153+79
	0390/0000	LENGTH(AH	1665 BK 2134)
		048"H 48"W	CON BOX CUL
	0380/2125	LEN=0036	INSTALLED UNKN
	0380/1793	015 " DIA	CIRC CONCR
		LEN=0037	INSTALLED UNKN
	0380/1764	DEVER HOLLOW RD	(T373)
	0380/1361	030 " DIA	CIR PLASTIC
		LEN=0050	INSTALLED 1999
	0380/1030	BMSSEN 50/0017/0380/1011	
		1 0 00191	0 06 1142+56
	0380/1011	RACCOON CRK	BMSBG 50/0017/0380/1011
090032 FT	090032 FT	1 0 00191	0 06 1132+45
	0380/0000	LENGTH(AH	2134 BK 3085)
		015 " DIA	CIRC CONCR
	0370/2690	LEN=0038	INSTALLED UNKN
		015 " DIA	CIRC CONCR
	0370/2365	LEN=0036	INSTALLED UNKN
		015 " DIA	CIRC CONCR
	0370/1895	LEN=0038	INSTALLED UNKN
		018 " DIA	CIRC CONCR
	0370/1446	LEN=0036	INSTALLED UNKN
		024 " DIA	CIRC CONCR
	0370/1282	LEN=0038	INSTALLED UNKN
		015 " DIA	CIRC CONCR
	0370/0931	LEN=0036	INSTALLED UNKN
		015 " DIA	CIRC CONCR
	0370/0573	LEN=0040	INSTALLED UNKN
		036 " DIA	CIRC CONCR

DIR: B TOTAL LEN: 35.693 MI. DIST: 08-9 SR: 17
 LEFT MUN: TUSCARORA T RIGHT MUN: TUSCARORA T

086947 FT	0370/0129	LEN=0056	INSTALLED	UNKN
	086947 FT	1 0 00191	0 06	1102+05
		CHERRY VALLEY RD		
		(T495)		
	0370/0000	LENGTH(AH 3085 BK 2736)		
	0360/1872	015 "DIA	CIRC	CONCR
		LEN=0045	INSTALLED	UNKN
	0360/1502	015 "DIA	CIRC	CONCR
		LEN=0047	INSTALLED	2002
	0360/0871	015 "DIA	CIRC	CONCR
		LEN=0045	INSTALLED	2002
	0360/0555	015 "DIA	CIRC	CONCR
		LEN=0045	INSTALLED	UNKN
		036 "DIA	CIRC	CONCR
084211 FT	0360/0149	LEN=0045	INSTALLED	UNKN
	084211 FT	1 0 00191	0 06	1074+69
	0360/0000	LENGTH(AH 2736 BK 2703)		
		015 "DIA	CIRC	CONCR
	0350/2413	LEN=0040	INSTALLED	UNKN
		015 "DIA	CIRC	CONCR
	0350/2070	LEN=0039	INSTALLED	UNKN
		018 "DIA	CIRC	CONCR
	0350/1719	LEN=0039	INSTALLED	UNKN
		018 "DIA	CIRC	CONCR
	0350/1203	LEN=0040	INSTALLED	UNKN
		024 "DIA	CIRC	CONCR
	0350/0975	LEN=0037	INSTALLED	UNKN
		015 "DIA	CIRC	CONCR
	0350/0585	LEN=0046	INSTALLED	UNKN
		018 "DIA	CIRC	CONCR
081508 FT	0350/0080	LEN=0036	INSTALLED	UNKN
	081508 FT	1 0 00191	0 06	1047+66
	0350/0000	LENGTH(AH 2703 BK 2673)		
		015 "DIA	CIRC	CONCR
	0340/2337	LEN=0040	INSTALLED	UNKN
		015 "DIA	CIRC	CONCR
	0340/1114	LEN=0036	INSTALLED	UNKN
		015 "DIA	CIRC	CONCR
	0340/0676	LEN=0040	INSTALLED	UNKN
		TUSCARORA		
	0340/0581	SAVILLE T		
		060"H	60"W	CON BOX CUL
078835 FT	0340/0424	LEN=0037	INSTALLED	UNKN
	078835 FT	1 0 00191	0 06	1020+93
		LYONS RD		

EXTRACT DATE: 12/21/2020
PRINT DATE: 12/23/2020

ROADWAY MANAGEMENT SYSTEM
SLD COUNTY/SR - ANNUAL PRINT

PAGE NUMBER: 45
COUNTY: PERRY

DIR: B TOTAL LEN: 35.693 MI.
LEFT MUN: SAVILLE T

DIST: 08-9 SR: 17
RIGHT MUN: SAVILLE T

Stationing	Segment	Length	Material	Notes
	0340/0000	024	" DIA	(T352) CIRC CONC BK 3312
	0330/3034	015	" DIA	INSTALLED UNKN
	0330/2550	015	" DIA	INSTALLED 2002
	0330/2019	015	" DIA	INSTALLED UNKN
	0330/1649	015	" DIA	INSTALLED UNKN
	0330/1060	036	" DIA	INSTALLED UNKN
	0330/0800	015	" DIA	INSTALLED UNKN
	0330/0400	015	" DIA	INSTALLED UNKN
075523 FT	0330/0011	015	" DIA	INSTALLED UNKN
	075523 FT	1 0	00191	0 06 0987+81
	0330/0000	015	" DIA	(T346) CIRC CONC BK 2392
	0320/1994	015	" DIA	INSTALLED UNKN
	0320/1159	015	" DIA	INSTALLED UNKN
	0320/0711	015	" DIA	INSTALLED UNKN
073131 FT	0320/0226	015	" DIA	INSTALLED UNKN
	073131 FT	1 0	00191	0 06 0963+89
				HALLS RD
	0320/0000	015	" DIA	(T346) CIRC CONC BK 3470
	0310/3004	015	" DIA	INSTALLED UNKN
	0310/2599	015	" DIA	INSTALLED UNKN
	0310/2199	015	" DIA	INSTALLED UNKN
	0310/1799	015	" DIA	INSTALLED UNKN
	0310/1347	015	" DIA	INSTALLED UNKN
	0310/1048	015	" DIA	INSTALLED UNKN
	0310/0752	015	" DIA	INSTALLED UNKN
069661 FT	0310/0021	BMS EN	50/0017/0310/0000	
	069661 FT	1 0	00191	0 06 0929+19

DIR: B TOTAL LEN: 35.693 MI. DIST: 08-9 SR: 17
 LEFT MUN: SAVILLE T RIGHT MUN: SAVILLE T

Location / Segment	Stationing	Length	Notes / Details
	0310/0000	0300/2964	TRIB PANTHER CREEK BMSBG 50/0017/0310/0000 LENGTH(AH 3470 BK 3368) 015" DIA CIRC CONCR LEN=0036 INSTALLED UNKN
	0300/1657		018" DIA CIRC CONCR LEN=0040 INSTALLED UNKN
	0300/1280		051"H 72"W CON BOX CUL LEN=0040 INSTALLED UNKN
FIRE HOUSE LN (TWP)	0300/0232		030" DIA CIRC CONCR LEN=0036 INSTALLED UNKN BACK AL
	0300/0232		(TWP)
	0300/0185		BMSEN 50/0017/0300/0172 1 0 00191 0 06 0897+92
	0300/0172		TR. PANTHER C BMSBG 50/0017/0300/0172 FROM 0074/0340 SH
	0300/0065	066293 FT	(CONN) 1 0 00191 0 06 0896+25
VETERANS WY (SR0074 SEG 0350/0000)	0300/0000		VETERANS WY (SR0074 SEG 0350/0000) NC RA CCOON VALLEY RD
	0300/0000		LENGTH(AH 3368 BK 1775) LOY LANE
	0290/1584		(TWP)
	0290/1568		BMSEN 50/0017/0290/1556 2 0 50001 0 02 0970+26
	0290/1556		TR PANTHER C BMSBG 50/0017/0290/1556
2 0 50001 0 02 0954+72		064518 FT	
LIBERTY VALLEY RD (SR4002 SEG 0170/2909)	0290/0000		LENGTH(AH 1775 BK 2876) 015" DIA CIRC CONCR LEN=0040 INSTALLED UNKN
	0280/2783		
	0280/1854		04B" DIA CIRC METAL LEN=0040 INSTALLED UNKN
			015"H 21"W ELLIP METAL

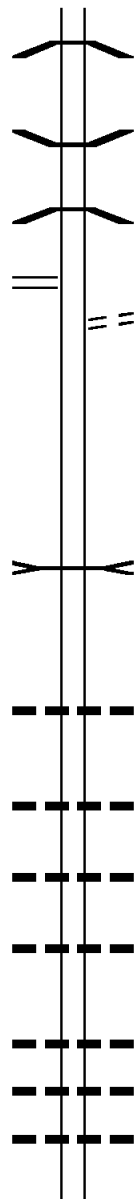
DIR: B TOTAL LEN: 35.693 MI. DIST: 08-9 SR: 17
 LEFT MUN: SAVILLE T RIGHT MUN: SAVILLE T

Stationing	Length (FT)	Material / Notes
0280/0945	LEN=0030	INSTALLED UNKN
061642 FT		
0280/0000	LEN=0000	2 0 50001 0 02 0925+87 LENGTH(AH 2876 BK 3529) 018 "DIA CIR PLASTIC
0270/3103	LEN=0031	INSTALLED UNKN
0270/2651	LEN=0034	INSTALLED UNKN
0270/1281	LEN=0035	024 "DIA CIR PLASTIC INSTALLED 1997
0270/0186		BMSSEN 50/0017/0270/0155 2 0 50001 0 02 0892+13 PANTHER CK.
0270/0155		BMSBG 50/0017/0270/0155
058113 FT		
0270/0000	LEN=0000	LENGTH(AH 3529 BK 2642)
0260/1922	LEN=0030	015 "DIA CIRC METAL INSTALLED UNKN
0260/0626	LEN=0027	018 "DIA CIR PLASTIC INSTALLED UNKN
055471 FT		
0260/0000	LEN=0000	2 0 50001 0 02 0864+02 LENGTH(AH 2642 BK 2451) 013"H 77"W ELLIP METAL
0250/2297	LEN=0030	INSTALLED UNKN
0250/1447	LEN=0002	015 "DIA CIRC METAL INSTALLED UNKN
053020 FT		
0250/0000	LEN=0000	2 0 50001 0 02 0839+51 LENGTH(AH 2451 BK 2556)
0240/1605	LEN=0050	018 "DIA CIRC METAL INSTALLED UNKN
0240/1520		BMSSEN 50/0017/0240/1457 2 0 50001 0 02 0828+50

2 0 50001 0 02 0890+58
 MILLER RD
 (T338)
 058113 FT
 0270/0000

DIR: B TOTAL LEN: 35.693 MI. DIST: 08-9 SR: 17
 LEFT MUN: SAVILLE T RIGHT MUN: SAVILLE T

2 0 50001 0 02 0813+95 050464 FT
 COVERED BRIDGE RD
 (SR4001 SEG 0010/0000) 0240/0000



0240/1457 BUFFALO CK.
 BMSBG 50/0017/0240/1457

0240/0238 BMSBN 50/0017/0240/0227
 2 0 50001 0 02 0816+25
 TR. BUFF. CK.

0240/0227 BMSBG 50/0017/0240/0227
 050464 FT

5 0240/0000 LENGTH(AH 2556 BK 2177)
 FRITZ RD
 0230/1895 (T332)

048287 FT 048287 FT 2 0 50001 0 02 0792+27
 TR BUFFALO
 STRUCTURE LENGTH 10 FT
 BMSID 50/0017/0230/0000
 5 0230/0000 LENGTH(AH 2177 BK 1736)

046551 FT 0220/0188 018 " DIA CIR PLASTIC
 LEN=0030 INSTALLED UNKN
 5 0220/0000 2 0 50001 0 02 0774+86
 LENGTH(AH 1736 BK 2512)
 0210/1922 018 " DIA CIRC METAL
 LEN=0030 INSTALLED UNKN

0210/1240 015 " DIA CIRC METAL
 LEN=0030 INSTALLED UNKN

044039 FT 0210/0466 018 " DIA CIRC METAL
 LEN=0030 INSTALLED UNKN
 5 0210/0000 2 0 50001 0 02 0749+74
 LENGTH(AH 2512 BK 1911)
 0200/1685 018 " DIA CIRC METAL
 LEN=0035 INSTALLED UNKN
 0200/1378 015 " DIA CIRC METAL
 LEN=0030 INSTALLED UNKN
 0200/1075 013"H 17"W ELLIP METAL
 LEN=0035 INSTALLED UNKN


013"H 17"W ELLIP METAL

DIR: B TOTAL LEN: 35.693 MI. DIST: 08-9 SR: 17
 LEFT MUN: SAVILLE T RIGHT MUN: SAVILLE T

Stationing	Length	Material	Status
042128 FT	0200/0465	LEN=0030	INSTALLED UNKN
	042128 FT	2 0 50001 0 02 0730+63	
		SAVILLE	
		NORTHEAST MADISON T	
	0200/0000	LENGTH(AH 1911 BK 2577)	
		013"H 17"W	ELLIP METAL
	0190/2192	LEN=0030	INSTALLED UNKN
		013"H 17"W	ELLIP METAL
	0190/1845	LEN=0030	INSTALLED UNKN
		015"H 21"W	ELLIP METAL
	0190/0691	LEN=0040	INSTALLED UNKN
		018 "DIA	CIR PLASTIC
	0190/0286	LEN=0030	INSTALLED UNKN
039551 FT	039551 FT	2 0 50001 0 02 0704+86	
	0190/0000	LENGTH(AH 2577 BK 2577)	
		018 "DIA	CIR PLASTIC
	0180/2475	LEN=0040	INSTALLED UNKN
		018 "DIA	CIR PLASTIC
	0180/2102	LEN=0031	INSTALLED UNKN
		018 "DIA	CIR PLASTIC
	0180/1554	LEN=0037	INSTALLED UNKN
		015 "DIA	CIRC METAL
	0180/1318	LEN=0031	INSTALLED UNKN
		015 "DIA	CIRC METAL
	0180/1094	LEN=0030	INSTALLED UNKN
		024 "DIA	CIRC METAL
	0180/0998	LEN=0034	INSTALLED UNKN
		015 "DIA	CIRC METAL
	0180/0412	LEN=0090	INSTALLED UNKN
		015 "DIA	CIRC METAL
	0180/0002	LEN=0036	INSTALLED UNKN
036974 FT	036974 FT	2 0 50001 0 02 0679+09	
	0180/0000	LENGTH(AH 2577 BK 1667)	
		013"H 17"W	ELLIP METAL
	0170/1116	LEN=0031	INSTALLED UNKN
		036 "DIA	CIRC METAL
	0170/0358	LEN=0040	INSTALLED UNKN
		015"H 21"W	ELLIP METAL
	0170/0029	LEN=0035	INSTALLED UNKN
035307 FT	035307 FT	2 0 50001 0 02 0662+42	
		FISHER HILL RD	
		(SR3013 SEG 0030/3003)	
	0170/0000	LENGTH(AH 1667 BK 2321)	
		015"H 21"W	ELLIP METAL
	0160/2294	LEN=0040	INSTALLED UNKN

MCMILLEN RD
 (SR3013 SEG 0040/0000) 0170/1368

DIR: B TOTAL LEN: 35.693 MI. DIST: 08-9 SR: 17
 LEFT MUN: NORTHEAST MADISON T RIGHT MUN: NORTHEAST MADISON T



032986 FT

2 0 50001 0 02 0620+50 031135 FT
 FORT ROBINSON RD
 (SR0850 SEG 0170/0037) 0150/0000

029116 FT

0160/2120 015"H 21"W ELLIP METAL
 LEN=0035 INSTALLED UNKN
 0160/1829 BMSSEN 50/0017/0160/1806
 2 0 50001 0 02 0657+19
 T.BIXLER RUN
 0160/1806 BMSBG 50/0017/0160/1806

0160/0515 015"H 21"W ELLIP METAL
 LEN=0061 INSTALLED UNKN
 0160/0009 015"H 21"W ELLIP METAL
 LEN=0030 INSTALLED UNKN
 032986 FT 2 0 50001 0 02 0639+13
 NC TU SCARORA RD
 S 0160/0000 LENGTH(AH 2321 BK 1851)

0150/1247 024"H 35"W ELLIP METAL
 LEN=0041 INSTALLED UNKN
 0150/0990 013"H 17"W ELLIP METAL
 LEN=0030 INSTALLED UNKN
 0150/0721 013"H 17"W ELLIP METAL
 LEN=0030 INSTALLED UNKN

0150/0044 BMSSEN 50/0017/0150/0000
 NC TU SCARORA PATH RD
 FORT ROBINSON RD
 (SR0850 SEG 0170/0037)
 031135 FT BIXLERS RUN
 S 0150/0000 BMSBG 50/0017/0150/0000
 LENGTH(AH 1851 BK 2019)

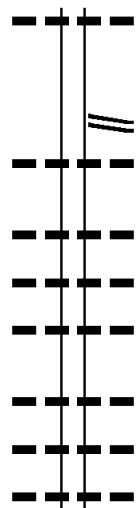
0140/1612 015"H 21"W ELLIP METAL
 LEN=0047 INSTALLED UNKN

0140/0435 013"H 17"W ELLIP METAL
 LEN=0036 INSTALLED UNKN
 024 " DIA CIR PLASTIC
 0140/0281 LEN=0042 INSTALLED UNKN
 015"H 21"W ELLIP METAL
 0140/0046 LEN=0031 INSTALLED UNKN
 029116 FT 2 0 50001 0 02 0600+56
 S 0140/0000 LENGTH(AH 2019 BK 2234)

0130/1845 013"H 17"W ELLIP METAL
 LEN=0030 INSTALLED UNKN
 029"H 42"W ELLIP METAL
 0130/1389 LEN=0031 INSTALLED UNKN
 013"H 17"W ELLIP METAL
 0130/1034 LEN=0040 INSTALLED UNKN
 018 " DIA CIRC METAL

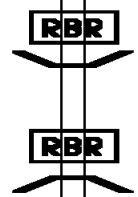
DIR: B TOTAL LEN: 35.693 MI. DIST: 08-9 SR: 17
 LEFT MUN: NORTHEAST MADISON T RIGHT MUN: NORTHEAST MADISON T

026882 FT



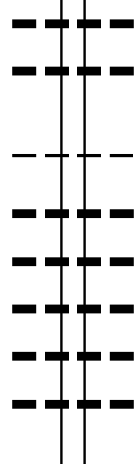
0130/0557 LEN=0032 INSTALLED UNKN
 026882 FT 2 0 50001 0 02 0577+95
 AIRPORT RD
 (SR3007 SEG 0050/2382)
 0130/0000 LENGTH(AH 2234 BK 2483)
 015 "DIA CIRC METAL
 0120/2417 LEN=0046 INSTALLED UNKN
 015 "DIA CIRC METAL
 0120/1807 LEN=0030 INSTALLED UNKN
 018 "DIA CIRC METAL
 0120/1593 LEN=0030 INSTALLED UNKN
 018 "DIA CIR PLASTIC
 0120/1483 LEN=0035 INSTALLED UNKN
 013"H 17"W ELLIP METAL
 0120/0842 LEN=0030 INSTALLED UNKN
 015"H 21"W ELLIP METAL
 0120/0365 LEN=0030 INSTALLED UNKN
 018 "DIA CIR PLASTIC
 0120/0200 LEN=0032 INSTALLED UNKN

024399 FT



0120/0061 BMS EN 50/0017/0110/1051
 024399 FT 2 0 50001 0 02 0553+67
 P3
 BIXLERS RUN
 BMSBG 50/0017/0110/1051
 0120/0000 LENGTH(AH 2483 BK 1052)
 015"H 21"W ELLIP METAL
 0110/0650 LEN=0050 INSTALLED UNKN
 015"H 21"W ELLIP METAL
 0110/0419 LEN=0040 INSTALLED UNKN
 023347 FT 2 0 50001 0 02 0542+73
 NORTHEAST MADISON
 SOUTHWEST MADISON T

023347 FT



0110/0000 LENGTH(AH 1052 BK 2744)
 015"H 21"W ELLIP METAL
 0100/2557 LEN=0034 INSTALLED UNKN
 015"H 21"W ELLIP METAL
 0100/2123 LEN=0035 INSTALLED UNKN
 015 "DIA CIRC METAL
 0100/1574 LEN=0030 INSTALLED UNKN
 018 "DIA CIR PLASTIC
 0100/1130 LEN=0030 INSTALLED UNKN
 018 "DIA CIR PLASTIC
 0100/0934 LEN=0030 INSTALLED UNKN
 015"H 21"W ELLIP METAL

DIR: B TOTAL LEN: 35.693 MI. DIST: 08-9 SR: 17
 LEFT MUN: SOUTHWEST MADISON T RIGHT MUN: SOUTHWEST MADISON T

Stationing	Notes	Item ID	Length	Material	Status
020603 FT		0100/0293	LEN=0031	INSTALLED	UNKN
		020603 FT	2 0 50001 0 02 0515+54		
		0100/0000	LENGTH(AH 2744 BK 2540)		
			018 "DIA CIRC METAL		
		0090/2485	LEN=0036	INSTALLED	UNKN
			015"H 21"W ELLIP METAL		
		0090/2079	LEN=0030	INSTALLED	UNKN
			013"H 17"W ELLIP METAL		
		0090/1360	LEN=0037	INSTALLED	UNKN
			038"H 57"W ELLIP METAL		
		0090/1101	LEN=0037	INSTALLED	UNKN
018063 FT		018063 FT	2 0 50001 0 02 0490+14		
		0090/0000	LENGTH(AH 2540 BK 2150)		
			015"H 21"W ELLIP METAL		
		0080/1878	LEN=0033	INSTALLED	UNKN
			015 "DIA CIRC METAL		
		0080/1273	LEN=0030	INSTALLED	UNKN
			015 "DIA CIRC METAL		
		0080/0930	LEN=0035	INSTALLED	UNKN
			015"H 21"W ELLIP METAL		
		0080/0544	LEN=0036	INSTALLED	UNKN
			018 "DIA CIRC METAL		
		0080/0277	LEN=0037	INSTALLED	UNKN
			036 "DIA CIR PLASTIC		
		0080/0079	LEN=0040	INSTALLED	1997
			CARDINAL HILL RD		
		0080/0030	(T316)		
015913 FT		015913 FT	2 0 50001 0 02 0468+64		
			018 "DIA CIRC METAL		
			LEN=0043	INSTALLED	UNKN
STONY POINT RD (T574)		0080/0000	LENGTH(AH 2150 BK 2745)		
			013"H 17"W ELLIP METAL		
		0070/1705	LEN=0030	INSTALLED	UNKN
			015"H 21"W ELLIP METAL		
		0070/1298	LEN=0035	INSTALLED	UNKN
			018 "DIA CIRC METAL		
		0070/0685	LEN=0031	INSTALLED	UNKN
013168 FT		013168 FT	2 0 50001 0 02 0441+19		
			BERNHEISEL RD		
			(T314)		
		0070/0000	LENGTH(AH 2745 BK 2821)		
			048 "DIA CIRC CONCR		

DIR: B TOTAL LEN: 35.693 MI. DIST: 08-9 SR: 17
 LEFT MUN: SOUTHWEST MADISON T RIGHT MUN: SOUTHWEST MADISON T

010347 FT

007164 FT

005650 FT

0060/2525	LEN=0041	INSTALLED UNKN
	018 "DIA	CIRC METAL
0060/2292	LEN=0040	INSTALLED UNKN
	015 "DIA	CIR PLASTIC
0060/1976	LEN=0041	INSTALLED UNKN
	018 "DIA	CIR PLASTIC
0060/1280	LEN=0041	INSTALLED UNKN
	018 "DIA	CIRC CONCR
0060/0612	LEN=0036	INSTALLED UNKN
	018 "DIA	CIR PLASTIC
0060/0107	LEN=0036	INSTALLED UNKN
010347 FT	2 0 50001	0 02 0412+98
	SOUTHWEST MADISON	
	JACKSON TOWNSHIP T	
0060/0000	LENGTH(AH	2821 BK 3183)
	018 "DIA	CIRC METAL
0050/2863	LEN=0040	INSTALLED UNKN
	015 "DIA	CIRC METAL
0050/2238	LEN=0035	INSTALLED UNKN
	015 "H 21"	W ELLIP METAL
0050/1819	LEN=0030	INSTALLED UNKN
	015 "H 21"	W ELLIP METAL
0050/1400	LEN=0035	INSTALLED UNKN
	015 "DIA	CIRC CONCR
0050/0836	LEN=0037	INSTALLED UNKN
0050/0349	BMSFN 50/0017/0050/0323	
	2 0 50001	0 02 0384+38
	CONOCO CK	
0050/0323	BMSBG 50/0017/0050/0323	
	015 "DIA	CIRC METAL
0050/0215	LEN=0039	INSTALLED UNKN
007164 FT	2 0 50001	0 02 0381+15
0050/0000	LENGTH(AH	3183 BK 1514)
	013 "DIA	CIRC METAL
0040/1514	LEN=0030	INSTALLED UNKN
	018 "DIA	CIR PLASTIC
0040/1182	LEN=0036	INSTALLED UNKN
	036 "DIA	CIRC METAL
0040/0849	LEN=0046	INSTALLED UNKN
	015 "H 21"	W ELLIP METAL
0040/0305	LEN=0042	INSTALLED UNKN
005650 FT	2 0 50001	0 02 0365+82
0040/0000	LENGTH(AH	1514 BK 2132)
	018 "DIA	CIRC METAL
0030/1971	LEN=0035	INSTALLED UNKN
	015 "H 21"	W ELLIP METAL

DIR: B TOTAL LEN: 35.693 MI. DIST: 08-9 SR: 17
 LEFT MUN: JACKSON TOWNSHIP T RIGHT MUN: JACKSON TOWNSHIP T

Stationing	Right of Way	Structure	Material	Notes
0030/1353	0035	INSTALLED	UNKN	
0030/1146	0057	INSTALLED	UNKN	
0030/0728	0050	INSTALLED	UNKN	
0030/0280	50/0017/0030/0266	BMSSEN	2 0 50001 0 02 0347+24	
0030/0266	50/0017/0030/0266	BMSBG	2 0 50001 0 02 0344+58	
0030/0019	50/0017/0030/0000	BMSSEN	2 0 50001 0 02 0344+58	
0030/0000	50/0017/0030/0000	BMSBG	LENGTH(AH 2132 BK 2227)	
0020/1683	0054	INSTALLED	UNKN	
0020/1435	0038	INSTALLED	UNKN	
0020/1195	0040	INSTALLED	UNKN	
0020/0736	0040	INSTALLED	UNKN	JACKSON TOWNSHIP
0020/0254	0041	INSTALLED	UNKN	BLAIN B
0020/0164	0041	INSTALLED	UNKN	
0020/0000	50/0017/0010/0899	BMSSEN	2 0 50001 0 02 0322+32	
0010/0899	50/0017/0010/0899	BMSBG	2 0 50001 0 02 0318+37	T SHERMANS
0010/0770	00670	HENRY DR	(TWP)	
0010/0630	00288	EASY ST	(TWP)	
0010/0106	00000	NC BL	AIN RD	
0010/0000	00000	INTER-BK	WEST MAIN ST	(SR0274 SEG 0250/1870)
0010/0000	00000	MFC BEGIN	= D	
0010/0000	00000	LENGTH(AH 1291 BK 0000)		

CONOCOCHIEAGUE RD
(T306)

TOAD RD (DEAD END)
(TWP)

SCHOOL DR
(PRDR)

CHURCH AL
(TWP)

EAST MAIN ST
(SR0274 SEG 0250/1870)

EXTRACT DATE: 12/21/2020 ROADWAY MANAGEMENT SYSTEM PAGE NUMBER: 35
PRINT DATE: 12/23/2020 SLD COUNTY/SR - ANNUAL PRINT COUNTY: PERRY
DIR: B TOTAL LEN: .000 MI. DIST: 08-9 SR: 15
LEFT MUN: LIVERPOOL TOWNSHIP T RIGHT MUN: LIVERPOOL TOWNSHIP T

000000 FT



000000 FT BK-DAUPHIN (22)
7010/0000 LTH AH 000100 BK 000000

EXTRACT DATE: 12/21/2020 ROADWAY MANAGEMENT SYSTEM PAGE NUMBER: 34
PRINT DATE: 12/23/2020 SLD COUNTY/SR - ANNUAL PRINT COUNTY: PERRY
DIR: B TOTAL LEN: 28.120 MI. DIST: 08-9 SR: 11
LEFT MUN: LIVERPOOL TOWNSHIP T RIGHT MUN: LIVERPOOL TOWNSHIP T

AH-JUNIATA (34) 148475 FT
SUSQUEHANNA TR REF-AHD *
(SR0011 SEG 0013/0000) 0591/2896 *
148468 FT
* REF-AHD SUSQUEHANNA TR
0590/2965 (SR0011 SEG 0012/0000)
018 "DIA CIRC CONCR

DIR: B TOTAL LEN: 28.120 MI. DIST: 08-9 SR: 11
 LEFT MUN: LIVERPOOL TOWNSHIP T RIGHT MUN: LIVERPOOL TOWNSHIP T

Item ID	Description	Stationing	Length	Material	Status
018 "DIA CIRC CONCR	LEN=0058 INSTALLED 2001	0591/2470	0590/2802	LEN=0058	INSTALLED UNKN
018 "DIA CIRC CONCR	LEN=0058 INSTALLED 2001	0591/2470	0590/2526	LEN=0059	INSTALLED UNKN
024 "DIA CIRC CONCR	LEN=0053 INSTALLED 2001	0591/2115	0590/2173	LEN=0054	INSTALLED UNKN
018 "DIA CIRC CONCR	LEN=0056 INSTALLED 2001	0591/1640	0590/1677	LEN=0057	INSTALLED UNKN
TR. SUSQ. RIVER STRUCTURE LENGTH 14 FT BMSID 50/0011/0590/1430		0591/1427	0590/1430	TR. SUSQ. RIVER STRUCTURE LENGTH 14 FT BMSID 50/0011/0590/1430	
024 "DIA CIRC CONCR	LEN=0058 INSTALLED 2001	0591/0656	0590/0721	LEN=0058	INSTALLED UNKN
JUGHANDLE X-2 RD (SR9415 SEG 0010/0000)		0591/0335	0590/0355	LEN=0089	INSTALLED UNKN
042 "DIA CIRC CONCR	LEN=0089 INSTALLED 2001	0591/0265			
JUGHANDLE X-1 RD (SR9415 SEG 0020/0251)		0591/0215			
018 "DIA CIRC CONCR	LEN=0065 INSTALLED 2001	0591/0086	0590/0149	LEN=0066	INSTALLED UNKN
1 0 00229 0 00 0019+10 145579 FT			145503 FT	1 0 00229 0 00 0019+10	
SR 0104 SH (SR0104 SEG 0010/0000)		0591/0000	0590/0000	SR 0104 SH (SR0104 SEG 0010/0000)	
LENGTH(AH 2896 BK 2477)				LENGTH(AH 2965 BK 2426)	
018 "DIA CIRC CONCR	LEN=0045 INSTALLED 2001	0581/2200	0580/2218	LEN=0060	INSTALLED 2003
018 "DIA CIRC CONCR	LEN=0045 INSTALLED 2003	0581/2097	0580/2121	LEN=0060	INSTALLED 2003
018 "DIA CIRC CONCR	LEN=0047 INSTALLED UNKN	0581/1902	0580/1917	LEN=0048	INSTALLED UNKN

DIR: B TOTAL LEN: 28.120 MI. DIST: 08-9 SR: 11
 LEFT MUN: LIVERPOOL TOWNSHIP T RIGHT MUN: LIVERPOOL TOWNSHIP T

018 "DIA CIRC CONCR LEN=0081 INSTALLED 2001 0561/1989	0560/2369	018 "DIA CIRC CONCR LEN=0081 INSTALLED UNKN
018 "DIA CIRC CONCR LEN=0007 INSTALLED 2001 0561/1646	0560/1985	018 "DIA CIRC CONCR LEN=0082 INSTALLED UNKN
018 "DIA CIRC CONCR LEN=0050 INSTALLED 2001 0561/1307	0560/1710	018 "DIA CIRC CONCR LEN=0074 INSTALLED UNKN
018 "DIA CIRC CONCR LEN=0013 INSTALLED 2001 0561/1013	0560/1307	024 "DIA CIRC CONCR LEN=0072 INSTALLED UNKN
018 "DIA CIRC CONCR LEN=0050 INSTALLED 2003 0561/0045	0560/1025	024 "DIA CIRC CONCR LEN=0012 INSTALLED UNKN
1 0 00195 0 01 0990+96 138856 FT LENGTH(AH 2979 BK 2614) 0561/0000	0560/0045	018 "DIA CIRC CONCR LEN=0075 INSTALLED UNKN
018 "DIA CIRC CONCR LEN=0070 INSTALLED 2001 0551/2327	138801 FT	1 0 00195 0 01 0990+96
018 "DIA CIRC CONCR LEN=0085 INSTALLED 2001 0551/2026	0560/0000	LENGTH(AH 2979 BK 2640)
018 "DIA CIRC CONCR LEN=0084 INSTALLED 2001 0551/1725	0550/2327	018 "DIA CIRC CONCR LEN=0070 INSTALLED UNKN
018 "DIA CIRC CONCR LEN=0068 INSTALLED 2001 0551/1424	0550/2026	018 "DIA CIRC CONCR LEN=0085 INSTALLED UNKN
024 "DIA CIRC CONCR LEN=0080 INSTALLED 2001 0551/1100	0550/1737	024 "DIA CIRC CONCR LEN=0079 INSTALLED UNKN
018 "DIA CIRC CONCR LEN=0072 INSTALLED 2001 0551/0670	0550/1424	018 "DIA CIRC CONCR LEN=0055 INSTALLED UNKN
024 "DIA CIRC CONCR LEN=0011 INSTALLED 2001 0551/0290	0550/1113	036 "DIA CIRC CONCR LEN=0064 INSTALLED UNKN
018 "DIA CIRC CONCR LEN=0044 INSTALLED UNKN 0551/0046	0550/0270	024 "DIA CIRC CONCR LEN=0070 INSTALLED UNKN
1 0 00195 0 01 0964+56 136242 FT LENGTH(AH 2614 BK 2640) 0551/0000	0550/0046	018 "DIA CIRC CONCR LEN=0070 INSTALLED UNKN
018 "DIA CIRC CONCR LEN=0050 INSTALLED UNKN 0541/2260	136161 FT	1 0 00195 0 01 0964+56
	0550/0000	LENGTH(AH 2640 BK 2640)
	0540/2388	030 "DIA CIRC CONCR LEN=0070 INSTALLED UNKN

DIR: B TOTAL LEN: 28.120 MI. DIST: 08-9 SR: 11
 LEFT MUN: LIVERPOOL TOWNSHIP T RIGHT MUN: LIVERPOOL TOWNSHIP T

018 "DIA CIRC CONCR LEN=0071 INSTALLED 2001 0531/0375	---	---	0530/0406	018 "DIA CIRC CONCR LEN=0071 INSTALLED UNKN
JUGHANDLE W RD (SR9413 SEG 0010/0420)	==	==	0530/0297	JUGHANDLE W RD (SR9413 SEG 0010/0420)
048"H 72"W CON BOX CUL LEN=0070 INSTALLED UNKN 0531/0080	---	---		
1 0 00195 0 01 0911+76 130962 FT LENGTH(AH 2640 BK 2640)	5	5	130881 FT 0530/0000	1 0 00195 0 01 0911+76 LENGTH(AH 2640 BK 2640)
018 "DIA CIRC CONCR LEN=0050 INSTALLED 2001 0521/2031	---	---	0520/2031	018 "DIA CIRC CONCR LEN=0066 INSTALLED UNKN
018 "DIA CIRC CONCR LEN=0050 INSTALLED 2001 0521/1654	---	---	0520/1654	018 "DIA CIRC CONCR LEN=0062 INSTALLED UNKN
048"H 48"W CON BOX CUL LEN=0048 INSTALLED UNKN 0521/1296	---	---		
018 "DIA CIRC CONCR LEN=0079 INSTALLED 2001 0521/0922	---	---	0520/0922	018 "DIA CIRC CONCR LEN=0079 INSTALLED UNKN
018 "DIA CIRC CONCR LEN=0055 INSTALLED 2001 0521/0758	---	---		
			0520/0753	018 "DIA CIRC CONCR LEN=0056 INSTALLED UNKN
018 "DIA CIRC CONCR LEN=0050 INSTALLED 2001 0521/0432	---	---	0520/0431	018 "DIA CIRC CONCR LEN=0065 INSTALLED UNKN
048"H 60"W CON BOX CUL LEN=0065 INSTALLED UNKN 0521/0067	---	---	0520/0067	048"H 60"W CON BOX CUL LEN=0065 INSTALLED UNKN
1 0 00195 0 01 0885+36 128322 FT LENGTH(AH 2640 BK 2640)	5	5	128241 FT 0520/0000	1 0 00195 0 01 0885+36 LENGTH(AH 2640 BK 2640)
CAMBRIDGE CIR (PRDR)	==	==	0510/2433	CAMBRIDGE CR (PRDR)
018 "DIA CIRC CONCR LEN=0055 INSTALLED 2001 0511/2273	---	---	0510/2273	018 "DIA CIRC CONCR LEN=0085 INSTALLED UNKN
018 "DIA CIRC CONCR LEN=0040 INSTALLED 2001 0511/1937	---	---	0510/1937	018 "DIA CIRC CONCR LEN=0061 INSTALLED UNKN
018 "DIA CIRC CONCR LEN=0062 INSTALLED 2001 0511/1688	---	---	0510/1688	018 "DIA CIRC CONCR LEN=0062 INSTALLED UNKN
LC FOR FRONT ST (CONN)	==	==	0510/1627	LC FOR FRONT ST (CONN)
018 "DIA CIRC CONCR LEN=0063 INSTALLED 2001 0511/1492	---	---	0510/1492	018 "DIA CIRC CONCR LEN=0063 INSTALLED UNKN
048"H 48"W CON BOX CUL LEN=0049 INSTALLED UNKN 0511/1220	---	---		
018 "DIA CIRC CONCR LEN=0073 INSTALLED 2001 0511/0931	---	---	0510/0931	018 "DIA CIRC CONCR LEN=0073 INSTALLED UNKN
036"H 48"W CON BOX CUL				

DIR: B TOTAL LEN: 28.120 MI. DIST: 08-9 SR: 11
 LEFT MUN: LIVERPOOL TOWNSHIP T RIGHT MUN: LIVERPOOL TOWNSHIP T

Segment ID	Material	Status	Year	Stationing	Length (AH/BK)	Notes
LEN=0051	INSTALLED UNKN			0511/0525		LIVERPOOL TOWNSHIP
018 "DIA CIRC CONCR				0510/0454		LIVERPOOL B
LEN=0068	INSTALLED	2001		0511/0226		018 "DIA CIRC CONCR
1 0 00195 0 01 0858+96				125682 FT		LEN=0068 INSTALLED UNKN
LENGTH(AH 2640 BK 2665)				0511/0000		1 0 00195 0 01 0858+96
				5 0510/0000		LENGTH(AH 2640 BK 2640)
						018 "DIA CIRC CONCR
018 "DIA CIRC CONCR				0500/2559		LEN=0075 INSTALLED UNKN
LEN=0075	INSTALLED	2001		0501/2559		
						030 "DIA CIRC CONCR
						LEN=0062 INSTALLED UNKN
030 "DIA CIRC CONCR				0500/2279		
LEN=0062	INSTALLED	2001		0501/2279		LC FOR FRONT ST
LC FOR FRONT ST				0501/2272		(CONN)
(CONN)				== ==		0500/2260
						018 "DIA CIRC CONCR
018 "DIA CIRC CONCR				0500/2005		LEN=0071 INSTALLED UNKN
LEN=0071	INSTALLED	2001		0501/2005		
						018 "DIA CIRC CONCR
018 "DIA CIRC CONCR				0500/1756		LEN=0069 INSTALLED UNKN
LEN=0069	INSTALLED	2001		0501/1756		
RACE ST						RACE ST
(BORO)				0501/1498		(BORO)
				== ==		0500/1493
						024 "DIA CIRC CONCR
024 "DIA CIRC CONCR				0500/1444		LEN=0062 INSTALLED UNKN
LEN=0060	INSTALLED	2001		0501/1444		
						018 "DIA CIRC CONCR
						LEN=0066 INSTALLED UNKN
018 "DIA CIRC CONCR				0500/1200		
LEN=0060	INSTALLED	2001		0501/1200		
						018 "DIA CIRC CONCR
018 "DIA CIRC CONCR				0500/0938		LEN=0064 INSTALLED UNKN
LEN=0064	INSTALLED	2001		0501/0938		
						018 "DIA CIRC CONCR
						LEN=0067 INSTALLED UNKN
018 "DIA CIRC CONCR				0500/0657		
LEN=0067	INSTALLED	2001		0501/0657		
LIVERPOOL TOWNSHIP						TR. SUS. RIVER
LIVERPOOL B				0501/0454		STRUCTURE LENGTH 21 FT
TR. SUS. RIVER						BMSID 50/0011/0500/0184
STRUCTURE LENGTH 21 FT						1 0 00195 0 01 0832+56
BMSID 50/0011/0500/0184				0501/0256		123017 FT
1 0 00195 0 01 0832+56				5 0500/0184		LENGTH(AH 2640 BK 2640)
LENGTH(AH 2665 BK 2682)				5 0500/0000		

DIR: B TOTAL LEN: 28.120 MI. DIST: 08-9 SR: 11
 LEFT MUN: LIVERPOOL B RIGHT MUN: LIVERPOOL B

Segment Description	Stationing	Length	Material	Notes
018 "DIA CIRC CONCR LEN=0060 INSTALLED 2001	0491/2410			0490/2410 018 "DIA CIRC CONCR LEN=0060 INSTALLED UNKN
SUNBURY ST (SR0017 SEG 0760/1739)	0491/2238			0490/2196 SUNBURY ST (SR0017 SEG 0760/1739)
018 "DIA CIRC CONCR LEN=0042 INSTALLED 2001	0491/2079			0490/2079 018 "DIA CIRC CONCR LEN=0062 INSTALLED UNKN
BMS EN 50/0011/0490/1331 1 0 00195 0 01 0806+16	0491/1430			0490/1391 BMS EN 50/0011/0490/1331 1 0 00195 0 01 0806+16
WILDCAT CREEK BMSBG 50/0011/0490/1331	0491/1370			0490/1331 WILDCAT CREEK BMSBG 50/0011/0490/1331
018 "DIA CIRC CONCR LEN=0052 INSTALLED 2001	0491/1256			0490/1256 018 "DIA CIRC CONCR LEN=0060 INSTALLED UNKN
018 "DIA CIRC CONCR LEN=0050 INSTALLED 2001	0491/0496			
1 0 00195 0 01 0806+16 LENGTH(AH 2682 BK 2640)	0491/0000	120335 FT		0490/0469 018 "DIA CIRC CONCR LEN=0053 INSTALLED UNKN
JUGHANDLE V RD (SR9411 SEG 0010/0000)	0481/2550			0490/0000 1 0 00195 0 01 0806+16 LENGTH(AH 2640 BK 2640)
018 "DIA CIRC CONCR LEN=0064 INSTALLED 2001	0481/2470			0480/2543 JUGHANDLE V RD (SR9411 SEG 0010/0000)
JUGHANDLE V RD (SR9411 SEG 0010/0285)	0481/2354			0480/2470 018 "DIA CIRC CONCR LEN=0064 INSTALLED UNKN
018 "DIA CIRC CONCR LEN=0002 INSTALLED UNKN	0481/2230			
018 "DIA CIRC CONCR LEN=0052 INSTALLED UNKN	0481/2034			0480/2230 018 "DIA CIRC CONCR LEN=0056 INSTALLED UNKN
018 "DIA CIRC CONCR LEN=0070 INSTALLED 2001	0481/1836			0480/2034 018 "DIA CIRC CONCR LEN=0072 INSTALLED UNKN
036 "H 48" W CON BOX CUL LEN=0050 INSTALLED UNKN	0481/1563			0480/1836 018 "DIA CIRC CONCR LEN=0080 INSTALLED UNKN
018 "DIA CIRC CONCR LEN=0060 INSTALLED 2001	0481/1226			0480/1226 018 "DIA CIRC CONCR LEN=0082 INSTALLED UNKN

EXTRACT DATE: 12/21/2020
PRINT DATE: 12/23/2020

ROADWAY MANAGEMENT SYSTEM
SLD COUNTY/SR - ANNUAL PRINT

PAGE NUMBER: 26
COUNTY: PERRY

DIR: B TOTAL LEN: 28.120 MI.
LEFT MUN: LIVERPOOL B

DIST: 08-9 SR: 11
RIGHT MUN: LIVERPOOL B

018 "DIA CIRC CONCR
LEN=0080 INSTALLED 2001 0481/0422

LIVERPOOL
BUFFALO TOWNSHIP T 0481/0320
OLD TRAIL RD 0481/0281
(T562)

018 "DIA CIRC CONCR
LEN=0060 INSTALLED 2001 0481/0066

1 0 00195 0 01 0779+76 117695 FT
LENGTH(AH 2640 BK 2640) 0481/0000

036"H 36"W CON BOX CUL
LEN=0050 INSTALLED 2001 0471/2540

018 "DIA CIRC CONCR
LEN=0045 INSTALLED 2003 0471/2208

030 "DIA CIRC CONCR
LEN=0073 INSTALLED 2001 0471/1650
MOUNTAIN RD 0471/1051
(T509)

048"H 48"W CON BOX CUL
LEN=0050 INSTALLED UNKN 0471/1001

018 "DIA CIRC CONCR
LEN=0060 INSTALLED 2001 0471/0830

018 "DIA CIRC CONCR
LEN=0065 INSTALLED 2001 0471/0618

018 "DIA CIRC CONCR
LEN=0033 INSTALLED 2001 0471/0332

018 "DIA CIRC CONCR
LEN=0041 INSTALLED 2001 0471/0210

1 0 00195 0 01 0753+36 115055 FT
LENGTH(AH 2640 BK 2640) 0471/0000

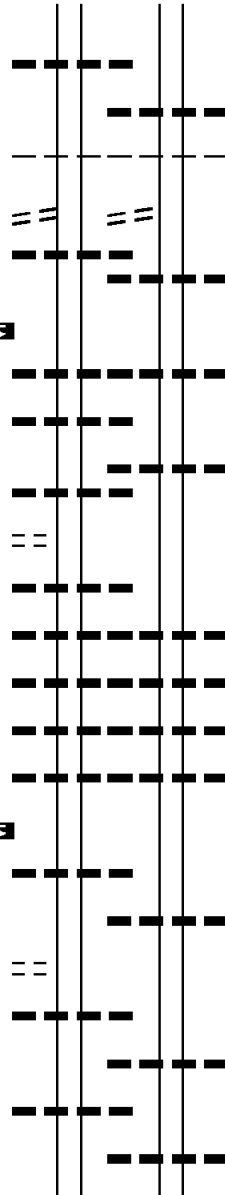
018 "DIA CIRC CONCR
LEN=0050 INSTALLED 2001 0461/2289

OLD TRAIL RD
(T562) 0461/2173

018 "DIA CIRC CONCR
LEN=0040 INSTALLED 2001 0461/2032

018 "DIA CIRC CONCR
LEN=0035 INSTALLED 2001 0461/1809

018 "DIA CIRC CONCR



0480/0422

0480/0360

0480/0286

0480/0065

0480/0000

0470/2540

0470/1651

0470/0830

0470/0618

0470/0332

0470/0210

0470/0000

0460/2289

0460/2032

0460/1809

018 "DIA CIRC CONCR
LEN=0076 INSTALLED UNKN

LIVERPOOL
BUFFALO TOWNSHIP T
OLD TRAIL RD
(T562)

018 "DIA CIRC CONCR
LEN=0130 INSTALLED UNKN
1 0 00195 0 01 0779+76

LENGTH(AH 2640 BK 2640)
018 "DIA CIRC CONCR
LEN=0056 INSTALLED UNKN

030 "DIA CIRC CONCR
LEN=0071 INSTALLED UNKN

018 "DIA CIRC CONCR
LEN=0060 INSTALLED UNKN

018 "DIA CIRC CONCR
LEN=0069 INSTALLED UNKN

018 "DIA CIRC CONCR
LEN=0073 INSTALLED UNKN

018 "DIA CIRC CONCR
LEN=0070 INSTALLED UNKN

1 0 00195 0 01 0753+36
LENGTH(AH 2640 BK 2640)

018 "DIA CIRC CONCR
LEN=0058 INSTALLED UNKN

018 "DIA CIRC CONCR
LEN=0078 INSTALLED UNKN

018 "DIA CIRC CONCR
LEN=0073 INSTALLED UNKN

DIR: B TOTAL LEN: 28.120 MI. DIST: 08-9 SR: 11
 LEFT MUN: BUFFALO TOWNSHIP T RIGHT MUN: BUFFALO TOWNSHIP T

Item ID	Description	Year	Stationing	Notes	Item ID	Description	Year	Stationing	Notes
LEN=0075	INSTALLED	2001	0461/1288		018 "DIA CIRC CONCR				
JUGHANDLE U RD					LEN=0057	INSTALLED	UNKN		
(SR9409 SEG 0010/0000)			0461/1166						
TR. SUSQUE R					TR. SUSQUE R				
STRUCTURE LENGTH 12 FT					STRUCTURE LENGTH 12 FT				
BMSID 50/0011/0460/0955			0461/0934		BMSID 50/0011/0460/0955				
RED HILL RD					RED HILL RD				
(SR0034 SEG 0640/2839)			0461/0843		(SR0034 SEG 0640/2839)				
018 "DIA CIRC CONCR					018 "DIA CIRC CONCR				
LEN=0079	INSTALLED	2001	0461/0770		LEN=0078	INSTALLED	UNKN		
LC FROM ORCHARD RD					LC FROM ORCHARD RD				
(CONN)			0461/0616		(CONN)				
018 "DIA CIRC CONCR					018 "DIA CIRC CONCR				
LEN=0053	INSTALLED	2001	0461/0571		LEN=0053	INSTALLED	2001	0461/0571	
					FERRY LN				
					(T534)				
018 "DIA CIRC CONCR					018 "DIA CIRC CONCR				
LEN=0030	INSTALLED	2001	0461/0417		LEN=0078	INSTALLED	UNKN		
018 "DIA CIRC CONCR					018 "DIA CIRC CONCR				
LEN=0046	INSTALLED	2001	0461/0203		LEN=0078	INSTALLED	UNKN		
1 0 00195 0 01 0726+96					1 0 00195 0 01 0726+96				
LENGTH(AH 2640 BK 2640)			0461/0000		LENGTH(AH 2640 BK 2640)				
					018 "DIA CIRC CONCR				
					LEN=0070	INSTALLED	2001		
018 "DIA CIRC CONCR									
LEN=0039	INSTALLED	2001	0451/2631						
018 "DIA CIRC CONCR					018 "DIA CIRC CONCR				
LEN=0043	INSTALLED	2001	0451/2417		LEN=0074	INSTALLED	2001		
					018 "DIA CIRC CONCR				
					LEN=0070	INSTALLED	2001		
018 "DIA CIRC CONCR									
LEN=0043	INSTALLED	2001	0451/2119						
					036 "DIA CIRC CONCR				
					LEN=0060	INSTALLED	2001		
036 "DIA CIRC CONCR									
LEN=0060	INSTALLED	2001	0451/1742						
					072 "DIA CIRC CONCR				
					LEN=0070	INSTALLED	2001		
072 "DIA CIRC CONCR									
LEN=0062	INSTALLED	2001	0451/1330						
LOVERS LN									
(T505)			0451/1252						
018 "DIA CIRC CONCR					018 "DIA CIRC CONCR				
LEN=0060	INSTALLED	2003	0451/0653		LEN=0060	INSTALLED	2003		

DIR: B TOTAL LEN: 28.120 MI. DIST: 08-9 SR: 11
 LEFT MUN: BUFFALO TOWNSHIP T RIGHT MUN: BUFFALO TOWNSHIP T

Segment ID	Description	Stationing	Length (FT)	Material	Notes
0 0 00000	0 00 0000+00	101807	101814	FT	1 0 00195 0 01 0621+36
018	"DIA CIRC CONCR	0421/0031	0420/0000	LEN=0070	INSTALLED UNKN
018	"DIA CIRC CONCR	0411/2538	0410/2423	LEN=0060	INSTALLED UNKN
018	"DIA CIRC CONCR	0411/2470	0410/2298	LEN=0040	INSTALLED UNKN
060	"H 72" W CON BOX CUL	0411/2457	0410/2178	LEN=0050	INSTALLED UNKN
018	"DIA CIRC CONCR	0411/2426	0410/1750	LEN=0065	INSTALLED UNKN
018	"DIA CIRC CONCR	0411/2299	0410/1368	LEN=0001	INSTALLED 2003
018	"DIA CIRC CONCR	0411/2105	0410/1088	LEN=0050	INSTALLED UNKN
027	"DIA CIRC CONCR	0411/1750	0410/0473	LEN=0060	INSTALLED UNKN
024	"DIA CIRC CONCR	0411/1368	0410/0000	LEN=0060	INSTALLED UNKN
024	"DIA CIRC CONCR	0411/1368	0400/2229	LEN=0001	INSTALLED 2003
018	"DIA CIRC CONCR	0411/1368	0400/1726	LEN=0064	INSTALLED UNKN
042	"DIA CIRC CONCR	0401/2243	0400/1508	LEN=0090	INSTALLED UNKN
JUGHANDLE C RD		0401/1836	0400/1452	LEN=0070	INSTALLED UNKN
JUGHANDLE D RD		0401/1750	0400/1420	LEN=0055	INSTALLED UNKN
018	"DIA CIRC CONCR	0401/1521	0400/1420	LEN=0065	INSTALLED UNKN
BUCKS VALLEY RD		0401/1480			
018	"DIA CIRC CONCR	0401/1480			

DIR: B TOTAL LEN: 28.120 MI. DIST: 08-9 SR: 11
 LEFT MUN: BUFFALO TOWNSHIP T RIGHT MUN: BUFFALO TOWNSHIP T

Item Description	Item ID	Item Length	Item Material	Item Status	Item Location	Item Description	Item ID	Item Length	Item Material	Item Status	Item Location
LEN=0060	0401/1427		UNKN	INSTALLED		TO 1020/0020 SH	0400/1346		(CONN)		
BUCKS RUN		19 FT				BUCKS RUN					
STRUCTURE LENGTH		19 FT				STRUCTURE LENGTH					
BMSID 50/0011/0400/1095	0401/1106		UNKN	INSTALLED		BMSID 50/0011/0400/1095	0400/1095		UNKN	INSTALLED	
018 "DIA CIRC CONCR						018 "DIA CIRC CONCR	0400/0818				
LEN=0050	0401/0806		UNKN	INSTALLED		LEN=0122	0400/0805		UNKN	INSTALLED	
018 "DIA CIRC CONCR						MONTGOMERY FERRY PGC					
LEN=0053	0401/0607		UNKN	INSTALLED		(GOVT)					
018 "DIA CIRC CONCR						018 "DIA CIRC CONCR	0400/0597				
LEN=0065	0401/0471		UNKN	INSTALLED		LEN=0075	0400/0461		UNKN	INSTALLED	
018 "DIA CIRC CONCR						018 "DIA CIRC CONCR					
LEN=0050	0401/0231		UNKN	INSTALLED		LEN=0075	0400/0221		UNKN	INSTALLED	
1 0 00195 0 01 0568+56 096445 FT						096507 FT					
LENGTH(AH 2683 BK 2640)	0401/0000		UNKN	INSTALLED		LENGTH(AH 2667 BK 2640)	0400/0000		UNKN	INSTALLED	
048"H 72"W CON BOX CUL						048"H 72"W CON BOX CUL					
LEN=0065	0391/2630		UNKN	INSTALLED		LEN=0080	0390/2578		UNKN	INSTALLED	
EARNEST RD						LEN=0070	0390/2518		UNKN	INSTALLED	
(TWP)	0391/2617		UNKN	INSTALLED		018 "DIA CIRC CONCR					
018 "DIA CIRC CONCR						LEN=0070	0390/1890		UNKN	INSTALLED	
LEN=0063	0391/2540		UNKN	INSTALLED		LEN=0075	0390/1504		UNKN	INSTALLED	
018 "DIA CIRC CONCR						024 "DIA CIRC CONCR					
LEN=0063	0391/1901		UNKN	INSTALLED		LEN=0075	0390/1278		UNKN	INSTALLED	
024 "DIA CIRC CONCR						018 "DIA CIRC CONCR					
LEN=0063	0391/1525		UNKN	INSTALLED		LEN=0070	0390/0875		UNKN	INSTALLED	
018 "DIA CIRC CONCR											
LEN=0070	0391/1300		UNKN	INSTALLED							
018 "DIA CIRC CONCR											
LEN=0070	0391/0875		UNKN	INSTALLED							

DIR: B TOTAL LEN: 28.120 MI. DIST: 08-9 SR: 11
 LEFT MUN: BUFFALO TOWNSHIP T RIGHT MUN: BUFFALO TOWNSHIP T

048"H 72"W CON BOX CUL LEN=0075 INSTALLED UNKN 0391/0573	---	---	0390/0856	018 "DIA CIRC CONCR LEN=0060 INSTALLED UNKN
018 "DIA CIRC CONCR LEN=0090 INSTALLED UNKN 0391/0285	---	---	0390/0563	048"H 72"W CON BOX CUL LEN=0090 INSTALLED UNKN
0 0 00000 0 00 0000+00 093805 FT BUFFALO TOWNSHIP CARROLL T LENGTH(AH 2640 BK 2672) 0391/0000	---	---	0390/0275	018 "DIA CIRC CONCR LEN=0075 INSTALLED UNKN
024 "DIA CIRC CONCR LEN=0065 INSTALLED UNKN 0381/2640	---	---	0380/2620	024 "DIA CIRC CONCR LEN=0075 INSTALLED UNKN
018 "DIA CIRC CONCR LEN=0045 INSTALLED UNKN 0381/2361	---	---	0380/2340	018 "DIA CIRC CONCR LEN=0080 INSTALLED UNKN
048"H 72"W CON BOX CUL LEN=0085 INSTALLED UNKN 0381/2020	---	---	0380/2202	048"H 60"W CON BOX CUL LEN=0105 INSTALLED UNKN
JUGHANDLE B RD (SR9403 SEG 0010/0000) 0381/1906	==	==	0380/1830	FROM 9403/0010 SH (CONN)
018 "DIA CIRC CONCR LEN=0045 INSTALLED UNKN 0381/1750	---	---	0380/1718	018 "DIA CIRC CONCR LEN=0065 INSTALLED UNKN
TO 9403/0010 SH (CONN) 0381/1615	==	==	0380/1615	JUGHANDLE B RD (SR9403 SEG 0010/0320)
FROM 9403/0010 SH (CONN) 0381/1600	==	==	0380/1477	TO 9403/0010 SH (CONN)
018 "DIA CIRC CONCR LEN=0045 INSTALLED UNKN 0381/1459	---	---	0380/1431	018 "DIA CIRC CONCR LEN=0075 INSTALLED UNKN
JUGHANDLE B RD (SR9403 SEG 0010/0623) 0381/1336	==	==	0380/0993	030 "DIA CIRC CONCR LEN=0096 INSTALLED UNKN
030 "DIA CIRC CONCR LEN=0050 INSTALLED UNKN 0381/1025	---	---		

DIR: B TOTAL LEN: 28.120 MI. DIST: 08-9 SR: 11
 LEFT MUN: BUFFALO TOWNSHIP T RIGHT MUN: BUFFALO TOWNSHIP T

030 "DIA CIRC CONCR LEN=0050 INSTALLED UNKN 0381/0225	---	---	---	---	---	0380/0193	030 "DIA CIRC CONCR LEN=0050 INSTALLED UNKN
0 0 00000 0 00 0000+00 091133 FT CARROLL BUFFALO TOWNSHIP T						091227 FT	1 0 00195 0 01 0515+76
LENGTH(AH 2672 BK 2585) 0381/0000	5	---	---	---	5	0380/0000	LENGTH(AH 2640 BK 2640)
027 "DIA CIRC CONCR LEN=0055 INSTALLED UNKN 0371/2111	---	---	---	---	---	0370/2083	027 "DIA CIRC CONCR LEN=0070 INSTALLED UNKN
						0370/1658	018 "DIA CIRC CONCR LEN=0050 INSTALLED UNKN
024 "DIA CIRC CONCR LEN=0065 INSTALLED 1996 0371/1260	---	---	---	---	---	0370/1231	024 "DIA CIRC CONCR LEN=0075 INSTALLED UNKN
BUFFALO TOWNSHIP WATTS T						0370/1230	BUFFALO TOWNSHIP WATTS T
018 "DIA CIRC CONCR LEN=0085 INSTALLED 1996 0371/0569	---	---	---	---	---	0370/0523	COMM OF PA PARKING AREA (GOVT)
						0370/0473	018 "DIA CIRC CONCR LEN=0130 INSTALLED UNKN
024 "DIA CIRC CONCR LEN=0050 INSTALLED UNKN 0371/0288	---	---	---	---	---	0370/0218	024 "DIA CIRC CONCR LEN=0060 INSTALLED UNKN
1 0 00195 0 01 0493+01 088548 FT LENGTH(AH 2585 BK 2640) 0371/0000	5	---	---	---	5	088587 FT	1 0 00195 0 01 0489+36
NOTCH RD (SR1022 SEG 0030/2465) 0361/2525	==	---	---	---	---	0370/0000	LENGTH(AH 2640 BK 2640)
TR. SUSQUE R. STRUCTURE LENGTH 12 FT						0360/2306	TR. SUSQUE R. STRUCTURE LENGTH 12 FT
BMSID 50/0011/0360/2306 0361/2367	>	---	---	---	<	0360/2306	BMSID 50/0011/0360/2306
024 "DIA CIRC CONCR LEN=0050 INSTALLED UNKN 0361/1905	---	---	---	---	---	0360/1896	024 "DIA CIRC CONCR LEN=0060 INSTALLED UNKN
024 "DIA CIRC CONCR LEN=0070 INSTALLED UNKN 0361/1515	---	---	---	---	---	0360/1504	024 "DIA CIRC CONCR LEN=0060 INSTALLED UNKN
024 "DIA CIRC CONCR LEN=0060 INSTALLED UNKN 0361/1356	---	---	---	---	---		024 "DIA CIRC CONCR

DIR: B TOTAL LEN: 28.120 MI. DIST: 08-9 SR: 11
 LEFT MUN: WATTS T RIGHT MUN: WATTS T

018 "DIA CIRC CONCR LEN=0060 INSTALLED UNKN	0361/1211	0360/1346	LEN=0060	INSTALLED UNKN
018 "DIA CIRC CONCR LEN=0052 INSTALLED UNKN	0361/0874	0360/1196	018 "DIA CIRC CONCR LEN=0060	INSTALLED UNKN
018 "DIA CIRC CONCR LEN=0060 INSTALLED UNKN	0361/0513	0360/0863	018 "DIA CIRC CONCR LEN=0055	INSTALLED UNKN
060"H 72"W CON BOX CUL LEN=0070 INSTALLED UNKN	0361/0107	0360/0563	018 "DIA CIRC CONCR LEN=0050	INSTALLED UNKN
0 0 00000 0 00 0000+00 085908 FT LENGTH(AH 2640 BK 2592) 0361/0000		0360/0057	060"H 72"W CON BOX CUL LEN=0075	INSTALLED UNKN
018 "DIA CIRC CONCR LEN=0065 INSTALLED UNKN	0351/2505	085947 FT 1 0 00195 0 01 0462+96 0360/0000	LENGTH(AH 2640 BK 2640)	
018 "DIA CIRC CONCR LEN=0060 INSTALLED UNKN	0351/2254	0350/2476	018 "DIA CIRC CONCR LEN=0065	INSTALLED UNKN
024 "DIA CIRC CONCR LEN=0055 INSTALLED UNKN	0351/1854	0350/2228	018 "DIA CIRC CONCR LEN=0080	INSTALLED UNKN
018 "DIA CIRC CONCR LEN=0050 INSTALLED UNKN	0351/1150	0350/1830	024 "DIA CIRC CONCR LEN=0055	INSTALLED UNKN
024 "DIA CIRC CONCR LEN=0055 INSTALLED UNKN	0351/0806	0350/1120	018 "DIA CIRC CONCR LEN=0060	INSTALLED UNKN
048"H 72"W CON BOX CUL LEN=0175 INSTALLED UNKN	0351/0582	0350/0771	024 "DIA CIRC CONCR LEN=0065	INSTALLED UNKN
024 "DIA CIRC CONCR LEN=0070 INSTALLED UNKN	0351/0344	0350/0548	048"H 72"W CON BOX CUL LEN=0070	INSTALLED UNKN
018 "DIA CIRC CONCR LEN=0060 INSTALLED UNKN	0351/0142	0350/0321	024 "DIA CIRC CONCR LEN=0070	INSTALLED UNKN

DIR: B TOTAL LEN: 28.120 MI. DIST: 08-9 SR: 11
 LEFT MUN: WATTS T RIGHT MUN: WATTS T

Station	Length	Material	Notes
0 0 00000 0 00 0000+00	083316 FT	018 "DIA CIRC CONCR	LEN=0060 INSTALLED UNKN
LENGTH(AH 2592 BK 2604)	0351/0000	018 "DIA CIRC CONCR	LEN=0060 INSTALLED UNKN
027 "DIA CIRC CONCR		018 "DIA CIRC CONCR	LEN=0060 INSTALLED UNKN
LEN=0060 INSTALLED UNKN	0341/2416	018 "DIA CIRC CONCR	LEN=0060 INSTALLED UNKN
018 "DIA CIRC CONCR		018 "DIA CIRC CONCR	LEN=0060 INSTALLED UNKN
LEN=0055 INSTALLED UNKN	0341/2134	018 "DIA CIRC CONCR	LEN=0060 INSTALLED UNKN
018 "DIA CIRC CONCR		018 "DIA CIRC CONCR	LEN=0060 INSTALLED UNKN
LEN=0055 INSTALLED UNKN	0341/1812	018 "DIA CIRC CONCR	LEN=0060 INSTALLED UNKN
018 "DIA CIRC CONCR		018 "DIA CIRC CONCR	LEN=0060 INSTALLED UNKN
LEN=0065 INSTALLED UNKN	0341/1503	018 "DIA CIRC CONCR	LEN=0060 INSTALLED UNKN
018 "DIA CIRC CONCR		018 "DIA CIRC CONCR	LEN=0060 INSTALLED UNKN
LEN=0065 INSTALLED UNKN	0341/1250	018 "DIA CIRC CONCR	LEN=0060 INSTALLED UNKN
024 "DIA CIRC CONCR		018 "DIA CIRC CONCR	LEN=0060 INSTALLED UNKN
LEN=0060 INSTALLED UNKN	0341/0445	024 "DIA CIRC CONCR	LEN=0099 INSTALLED UNKN
0 0 00000 0 00 0000+00	080712 FT	018 "DIA CIRC CONCR	LEN=0065 INSTALLED UNKN
LENGTH(AH 2604 BK 2772)	0341/0000	018 "DIA CIRC CONCR	LEN=0065 INSTALLED UNKN
018 "DIA CIRC CONCR		018 "DIA CIRC CONCR	LEN=0090 INSTALLED UNKN
LEN=0065 INSTALLED UNKN	0331/2730	018 "DIA CIRC CONCR	LEN=0130 INSTALLED UNKN
JUGHANDLE A RD		030 "DIA CIRC CONCR	LEN=0150 INSTALLED UNKN
(SR9401 SEG 0010/0000)	0331/2598	JUGHANDLE A RD	(SR9401 SEG 0010/0509)
018 "DIA CIRC CONCR		CLEMSONS ISLAND PGC	(GOVT)
LEN=0055 INSTALLED UNKN	0331/2437	018 "DIA CIRC CONCR	
JUGHANDLE A RD		018 "DIA CIRC CONCR	
(SR9401 SEG 0010/0509)	0331/2204		
030 "DIA CIRC CONCR			
LEN=0050 INSTALLED UNKN	0331/2173		

DIR: B TOTAL LEN: 28.120 MI. DIST: 08-9 SR: 11
 LEFT MUN: WATTS T RIGHT MUN: WATTS T

018 "DIA CIRC CONCR LEN=0050 INSTALLED UNKN 0331/1711	---	---	---	0330/1737	LEN=0110	INSTALLED UNKN
024 "DIA CIRC CONCR LEN=0065 INSTALLED UNKN 0331/1166	---	---	---	0330/1221	024 "DIA CIRC CONCR LEN=0065	INSTALLED UNKN
024 "DIA CIRC CONCR LEN=0055 INSTALLED UNKN 0331/0755	---	---	---	0330/0799	024 "DIA CIRC CONCR LEN=0043	INSTALLED UNKN
018 "DIA CIRC CONCR LEN=0050 INSTALLED UNKN 0331/0155	---	---	---	0330/0237	018 "DIA CIRC CONCR LEN=0043	INSTALLED UNKN
0 0 0000 0 00 0000+00 077940 FT MOTTER RD (T537) LENGTH(AH 2772 BK 2719) 0331/0000	---	---	---	077868 FT	1 0 00195 0 01 0382+17 MOTTER RD (T537)	
048 "H 60"W CON BOX CUL LEN=0050 INSTALLED UNKN 0321/2431	---	---	---	0330/0000	LENGTH(AH 2799 BK 2719) 048"H 60"W CON BOX CUL LEN=0070	INSTALLED UNKN
024 "DIA CIRC CONCR LEN=0045 INSTALLED UNKN 0321/1735	---	---	---	0320/2471	024 "DIA CIRC CONCR LEN=0055	INSTALLED UNKN
PINE TREE DR (T535) 0321/1036	==	==	---	0320/1067	048 "DIA CIRC CONCR LEN=0065	INSTALLED UNKN
048 "DIA CIRC CONCR LEN=0060 INSTALLED UNKN 0321/1010	---	---	---	0320/1029	PINE TREE DR (T535)	
018 "DIA CIRC CONCR LEN=0050 INSTALLED UNKN 0321/0770	---	---	---	0320/0821	018 "DIA CIRC CONCR LEN=0060	INSTALLED UNKN
024 "DIA CIRC CONCR LEN=0065 INSTALLED UNKN 0321/0667	---	---	---	0320/0733	024 "DIA CIRC CONCR LEN=0070	INSTALLED UNKN
018 "DIA CIRC CONCR LEN=0070 INSTALLED UNKN 0321/0358	---	---	---	0320/0406	018 "DIA CIRC CONCR LEN=0070	INSTALLED UNKN
018 "DIA CIRC CONCR	---	---	---	0320/0096	018 "DIA CIRC CONCR LEN=0060	INSTALLED UNKN

DIR: B TOTAL LEN: 28.120 MI. DIST: 08-9 SR: 11
 LEFT MUN: WATTS T RIGHT MUN: WATTS T

018 "DIA CIRC CONCR LEN=0060 INSTALLED UNKN 0301/1103	---	---							
060"H 72"W CON BOX CUL LEN=0075 INSTALLED UNKN 0301/0764	---	---							
018 "DIA CIRC CONCR LEN=0065 INSTALLED UNKN 0301/0450	---	---				0300/0753	060"H 72"W CON BOX CUL LEN=0078 INSTALLED UNKN		
0 0 00000 0 00 0000+00 070131 FT LENGTH(AH 2640 BK 2640) 0301/0000	---	---	5			0300/0444 070048 FT	018 "DIA CIRC CONCR LEN=0075 INSTALLED UNKN		
018 "DIA CIRC CONCR LEN=0050 INSTALLED UNKN 0291/2605	---	---				5 0300/0000	1 0 00195 0 01 0304+56 LENGTH(AH 2640 BK 2640)		
018 "DIA CIRC CONCR LEN=0045 INSTALLED UNKN 0291/2161	---	---				0290/2598	018 "DIA CIRC CONCR LEN=0060 INSTALLED UNKN		
048"H 48"W CON BOX CUL LEN=0055 INSTALLED UNKN 0291/1932	---	---				0290/2156	018 "DIA CIRC CONCR LEN=0070 INSTALLED UNKN		
018 "DIA CIRC CONCR LEN=0045 INSTALLED UNKN 0291/1760	---	---				0290/1918	048"H 48"W CON BOX CUL LEN=0075 INSTALLED UNKN		
018 "DIA CIRC CONCR LEN=0050 INSTALLED UNKN 0291/1537	---	---				0290/1750	018 "DIA CIRC CONCR LEN=0050 INSTALLED UNKN		
018 "DIA CIRC CONCR LEN=0040 INSTALLED UNKN 0291/1260	---	---				0290/1532	018 "DIA CIRC CONCR LEN=0060 INSTALLED UNKN		
018 "DIA CIRC CONCR LEN=0045 INSTALLED UNKN 0291/0908	---	---				0290/1256	018 "DIA CIRC CONCR LEN=0050 INSTALLED UNKN		
024 "DIA CIRC CONCR LEN=0055 INSTALLED UNKN 0291/0597	---	---				0290/0904	018 "DIA CIRC CONCR LEN=0086 INSTALLED UNKN		
018 "DIA CIRC CONCR LEN=0050 INSTALLED UNKN 0291/0250	---	---				0290/0598	024 "DIA CIRC CONCR LEN=0053 INSTALLED UNKN		
0 0 00000 0 00 0000+00 067491 FT LENGTH(AH 2640 BK 2785) 0291/0000	---	---	5			0290/0254	018 "DIA CIRC CONCR LEN=0050 INSTALLED UNKN		
						5 067408 FT	1 0 00195 0 01 0278+16 LENGTH(AH 2640 BK 2798)		
						5 0290/0000	024 "DIA CIRC CONCR		

DIR: B TOTAL LEN: 28.120 MI. DIST: 08-9 SR: 11
 LEFT MUN: WATTS T RIGHT MUN: WATTS T

Item ID	Description	Stationing	Length	Material	Status	Notes
024	"DIA CIRC CONCR	0281/2692	0060	LEN=0055	INSTALLED UNKN	0280/2742
018	"DIA CIRC CONCR	0281/2416	0055	LEN=0055	INSTALLED UNKN	0280/2466
018	"DIA CIRC CONCR	0281/2072	0060	LEN=0055	INSTALLED UNKN	0280/2122
018	"DIA CIRC CONCR	0281/1876	0060	LEN=0050	INSTALLED UNKN	0280/1900
	OLD TRAIL RD (T536)	0281/1720				0280/1740
018	"DIA CIRC CONCR	0281/1654	0055	LEN=0050	INSTALLED UNKN	0280/1704
024	"DIA CIRC CONCR	0281/1403	0055	LEN=0050	INSTALLED UNKN	0280/1453
	OLD TRAIL RD (T536)	0281/1150				0280/1170
	TR. SUSQUE. R. STRUCTURE LENGTH 16 FT BMSID 50/0011/0280/1013	0281/0906				0280/1013
018	"DIA CIRC CONCR	0281/0312	0055	LEN=0055	INSTALLED UNKN	0280/0328
024	"DIA CIRC CONCR	0281/0184	0150	LEN=0050	INSTALLED UNKN	0280/0224
	OLD TRAIL RD (T536) LENGTH(AH 2785 BK 2493)	0281/0000	064706 FT			064610 FT
						1 0 00195 0 01 0250+18
						OLD TRAIL RD (T536)
						LENGTH(AH 2798 BK 2482)
018	"DIA CIRC CONCR		0090	LEN=0090	INSTALLED UNKN	0270/2460

DIR: B TOTAL LEN: 28.120 MI. DIST: 08-9 SR: 11
 LEFT MUN: WATTS T RIGHT MUN: WATTS T

Stationing	Description	Stationing	Description
(GOVT)	0261/1952	0260/1913	(GOVT)
024 "DIA CIRC CONCR LEN=0040 INSTALLED UNKN	0261/1267	0260/1278	024 "DIA CIRC CONCR LEN=0060 INSTALLED UNKN
024 "DIA CIRC CONCR LEN=0060 INSTALLED UNKN	0261/1065	0260/1080	024 "DIA CIRC CONCR LEN=0140 INSTALLED UNKN
SIGN: CANTILEVER BMSID 50/0011/0261/0800	0261/0823	0260/0875	EB RAMP RD (SR8037 SEG 0520/2835)
WB RAMP RD (SR8037 SEG 0530/0000)	0261/0374	0260/0595	015 "DIA CIRC CONCR LEN=0070 INSTALLED UNKN
030 "DIA CIRC CONCR LEN=0120 INSTALLED UNKN	0261/0238	0260/0296	015 "DIA CIRC CONCR LEN=0090 INSTALLED UNKN
018 "DIA CIRC CONCR LEN=0040 INSTALLED UNKN	0261/0030	0260/0188	015 "H 30" W ELLIP CONC LEN=0060 INSTALLED UNKN
1 0 00195 0 01 0198+96 059534 FT SUSQUEHANNA TR REF-BK		0260/0030	018 "DIA CIRC CONCR LEN=0040 INSTALLED UNKN
(SR0011 SEG 0021/3781)		059488 FT	1 0 00195 0 01 0198+96 SUSQUEHANNA TR
LTH AH 002679 BK 000100 0261/0000		REF-BK	(SR0011 SEG 0020/3834)
AH-DAUPHIN (22) 059534 FT			BK-DAUPHIN (22)
LTH AH 000100 BK 003575 7243/0000			LTH AH 002640 BK 005483
(SR0011 SEG 0011/0000)			LTH AH 005483 BK 003574
PENN T 0241/3575			SUSQUEHANNA TR
			(SR0011 SEG 0010/0000)
018 "DIA CIRC METAL LEN=0040 INSTALLED UNKN	0241/3355	0240/3364	PENN T
			018 "DIA CIRC METAL LEN=0085 INSTALLED UNKN
			015 "DIA CIRC METAL LEN=0060 INSTALLED UNKN
018 "DIA CIRC CONCR LEN=0034 INSTALLED UNKN	0241/3108	0240/3335	018 "DIA CIRC CONCR LEN=0038 INSTALLED UNKN
			018 "DIA CIRC CONCR LEN=0038 INSTALLED UNKN
018 "DIA CIRC CONCR LEN=0040 INSTALLED UNKN	0241/2865	0240/2883	

DIR: B TOTAL LEN: 28.120 MI. DIST: 08-9 SR: 11
 LEFT MUN: PENN T RIGHT MUN: PENN T

036 "DIA CIRC METAL LEN=0120 INSTALLED UNKN 0241/2635	---	---	---	---	0240/2621	015"H 21"W ELLIP CONC LEN=0036 INSTALLED UNKN
					0240/2549	048 "DIA CIRC METAL LEN=0140 INSTALLED UNKN
036 "DIA CIRC CONCR LEN=0170 INSTALLED UNKN 0241/2425	---	---	---	---		
015 "DIA CIRC CONCR LEN=0050 INSTALLED UNKN 0241/2395	---	---	---	---	0240/2149	015"H 21"W ELLIP CONC LEN=0090 INSTALLED UNKN
					0240/1949	042 "DIA CIRC CONCR LEN=0210 INSTALLED UNKN
					0240/1864	018 "DIA CIRC CONCR LEN=0038 INSTALLED UNKN
042 "DIA CIRC CONCR LEN=0180 INSTALLED UNKN 0241/1780	---	---	---	---		
					0240/1549	018 "DIA CIRC CONCR LEN=0055 INSTALLED UNKN
018 "DIA CIRC CONCR LEN=0055 INSTALLED UNKN 0241/1520	---	---	---	---		
					0240/1249	018 "DIA CIRC CONCR LEN=0055 INSTALLED UNKN
018 "DIA CIRC CONCR LEN=0055 INSTALLED UNKN 0241/1220	---	---	---	---		
					0240/0949	018 "DIA CIRC CONCR LEN=0060 INSTALLED UNKN
018 "DIA CIRC CONCR LEN=0055 INSTALLED UNKN 0241/0915	---	---	---	---		
					0240/0224	018 "DIA CIRC CONCR LEN=0055 INSTALLED UNKN
018 "DIA CIRC CONCR LEN=0055 INSTALLED UNKN 0241/0200	---	---	---	---		
1 0 00195 0 01 0161+15 055959 FT PA 849					055914 FT	1 0 00195 0 01 0161+15 PA 849
OP ID 50/0849/0490/2510 LENGTH(AH 3575 BK 3473) 0241/0000	---	---	---	---	0240/0000	OP ID 50/0849/0490/2510 LENGTH(AH 3574 BK 3515)
018 "DIA CIRC CONCR LEN=0055 INSTALLED UNKN 0231/3306	---	---	---	---		
					0230/2972	018 "DIA CIRC CONCR LEN=0060 INSTALLED UNKN
018 "DIA CIRC CONCR LEN=0055 INSTALLED UNKN 0231/2906	---	---	---	---		
					0230/2574	030 "DIA CIRC CONCR LEN=0055 INSTALLED UNKN
027 "DIA CIRC CONCR LEN=0055 INSTALLED UNKN 0231/2551	---	---	---	---		
054 "DIA CIRC CONCR	---	---	---	---		

DIR: B TOTAL LEN: 28.120 MI. DIST: 08-9 SR: 11
 LEFT MUN: PENN T RIGHT MUN: PENN T

Segment ID	Material	Length	Start Station	End Station	Notes
LEN=0095	INSTALLED UNKN	0231/2231			
018 "DIA CIRC CONCR		LEN=0055	INSTALLED UNKN	0231/1592	
018 "DIA CIRC CONCR		LEN=0055	INSTALLED UNKN	0231/1144	
018 "DIA CIRC CONCR		LEN=0055	INSTALLED UNKN	0231/0781	
018 "DIA CIRC CONCR		LEN=0055	INSTALLED UNKN	0231/0431	
BMSSEN 50/0011/0230/0000	CROSSOVER RD	0231/0053			
(CONN)		0231/0048			
1 0 00195 0 01 0126+18	052486 FT				
BUTCHER.RD					
BMSBG 50/0011/0230/0000	LENGTH(AH 3473 BK 3770)	0231/0000			
018 "DIA CIRC CONCR		LEN=0045	INSTALLED UNKN	0221/3603	
018 "DIA CIRC CONCR		LEN=0055	INSTALLED UNKN	0221/3215	
018 "DIA CIRC CONCR		LEN=0078	INSTALLED UNKN	0221/2815	
018 "DIA CIRC CONCR		LEN=0055	INSTALLED UNKN	0221/2270	
018 "DIA CIRC CONCR		LEN=0055	INSTALLED UNKN	0221/2040	
0230/2217	054 "DIA CIRC CONCR	LEN=0100	INSTALLED UNKN		
0230/2092	015 "DIA CIRC CONCR	LEN=0085	INSTALLED UNKN		
0230/1592	018 "DIA CIRC CONCR	LEN=0055	INSTALLED UNKN		
0230/1152	018 "DIA CIRC CONCR	LEN=0055	INSTALLED UNKN		
0230/0804	018 "DIA CIRC CONCR	LEN=0055	INSTALLED UNKN		
0230/0452	018 "DIA CIRC CONCR	LEN=0055	INSTALLED UNKN		
0230/0124	015 "DIA CIRC CONCR	LEN=0058	INSTALLED UNKN		
0230/0053	BMSSEN 50/0011/0230/0000		CROSSOVER RD		
0230/0049	(CONN)				
052399 FT	1 0 00195 0 01 0126+18		052486 FT		
	BUTCHER.RD				
	BMSBG 50/0011/0230/0000		LENGTH(AH 3515 BK 3658)		
0230/0000					
0220/3568	018 "DIA CIRC CONCR	LEN=0115	INSTALLED UNKN		
0220/3199	015 "DIA CIRC CONCR	LEN=0055	INSTALLED UNKN		
0220/2798	018 "DIA CIRC CONCR	LEN=0054	INSTALLED UNKN		
0220/2522	015 "DIA CIRC CONCR	LEN=0052	INSTALLED UNKN		
0220/2220	018 "DIA CIRC CONCR	LEN=0052	INSTALLED UNKN		
0220/1965	018 "DIA CIRC CONCR	LEN=0045	INSTALLED UNKN		

DIR: B TOTAL LEN: 28.120 MI. DIST: 08-9 SR: 11
 LEFT MUN: PENN T RIGHT MUN: PENN T

Item ID	Description	Length	Material	Status	Stationing	Notes
030	"DIA CIRC CONCR	LEN=0060	INSTALLED	UNKN	0221/1703	
018	"DIA CIRC CONCR	LEN=0040	INSTALLED	UNKN	0221/1388	
015	"DIA CIRC CONCR	LEN=0090	INSTALLED	UNKN	0221/1265	
015	"DIA CIRC METAL	LEN=0080	INSTALLED	UNKN	0221/0920	
015	"DIA CIRC CONCR	LEN=0095	INSTALLED	UNKN	0221/0565	
BMS	SEN 50/0011/0220/0000	0221/0478				
1 0	00195 0 01 0088+81	048716 FT				
	CREEK ROAD					
BMS	SBG 50/0011/0220/0000	0221/0000				
	LENGTH(AH 3770 BK 2630)					
PENN	DUNCANNON B	0211/2570				
036	"DIA CIRC CONCR	LEN=0050	INSTALLED	UNKN	0211/2083	
SIGN:	CANTILEVER					
BMS	ID 50/0011/0211/2000	0211/2028				
024	"DIA CIRC CONCR	LEN=0070	INSTALLED	UNKN	0211/1353	
024	"DIA CIRC CONCR	LEN=0105	INSTALLED	UNKN	0211/1073	
OFF	RAMP RD					
(SR	8001 SEG 0500/0000)	0211/0903				
018	"DIA CIRC CONCR	LEN=0030	INSTALLED	UNKN	0211/0508	
BMS	SEN 50/0011/0210/0291	0211/0466				
1 0	00030 0 01 0475+97					
	MARKET ST					
		0220/1663				030 "DIA CIRC CONCR LEN=0036 INSTALLED UNKN
		0220/1218				018 "DIA CIRC CONCR LEN=0050 INSTALLED UNKN
		0220/0478				BMS SEN 50/0011/0220/0000 1 0 00195 0 01 0088+81 048741 FT CREEK ROAD BMS SBG 50/0011/0220/0000 LENGTH(AH 3658 BK 2667)
		0220/0000				015 "DIA CIRC CONCR LEN=0042 INSTALLED UNKN
		0210/2629				
		0210/2451				PENN DUNCANNON B
		0210/2093				036 "DIA CIRC CONCR LEN=0060 INSTALLED UNKN
		0210/1896				018 "DIA CIRC CONCR LEN=0050 INSTALLED UNKN
		0210/1106				024 "DIA CIRC CONCR LEN=0110 INSTALLED UNKN
		0210/1025				ON RAMP RD (SR8001 SEG 0750/0626)
		0210/0508				018 "DIA CIRC CONCR LEN=0056 INSTALLED UNKN
		0210/0492				BMS SEN 50/0011/0210/0291 1 0 00030 0 02 0475+97 MARKET ST

DIR: B TOTAL LEN: 28.120 MI. DIST: 08-9 SR: 11
 LEFT MUN: DUNCANNON B RIGHT MUN: DUNCANNON B

BMSBG 50/0011/0210/0291	0211/0265		0210/0291	BMSBG 50/0011/0210/0291
				DUNCANNON
			0210/0076	PENN T
DUNCANNON				
PENN T	0211/0013			
1 0 00030 0 01 0475+97	046086 FT		046074 FT	1 0 00030 0 01 0475+97
LENGTH(AH 2630 BK 1573)	0211/0000		0210/0000	LENGTH(AH 2667 BK 1552)
BMSBG 50/0011/0200/1230	0201/1310		0200/1285	BMSBG 50/0011/0200/1230
1 0 00030 0 02 0470+18				1 0 00030 0 02 0470+18
FISHER ST.				FISHER ST.
BMSBG 50/0011/0200/1230	0201/1255		0200/1230	BMSBG 50/0011/0200/1230
VALLEY ST RAMP RD				
(SR8001 SEG 0250/0352)	0201/0793			
			0200/0735	FISHER ST RAMP RD
				(SR8001 SEG 0010/0000)
			0200/0465	SIGN: CANTILEVER
BMSBG 50/0011/0200/0000	0201/0441		0200/0441	BMSID 50/0011/0200/0465
1 0 00030 0 02 0457+77	044513 FT		044522 FT	BMSBG 50/0011/0200/0000
T-309				1 0 00030 0 02 0457+77
BMSBG 50/0011/0200/0000				T-309
LENGTH(AH 1573 BK 2048)	0201/0000		0200/0000	BMSBG 50/0011/0200/0000
				LENGTH(AH 1552 BK 2029)
018 "DIA CIRC CONCR				
LEN=0060	INSTALLED UNKN	0191/0795		
			0190/0788	018 "DIA CIRC CONCR
				LEN=0140
			0190/0543	INSTALLED UNKN
				018 "DIA CIRC METAL
				LEN=0068
				INSTALLED UNKN
SIGN: CANTILEVER				
BMSID 50/0011/0191/0370	0191/0349			
			0190/0336	015 "DIA CIRC CONCR
				LEN=0058
				INSTALLED UNKN
018 "DIA CIRC CONCR				
LEN=0050	INSTALLED UNKN	0191/0175		
			0190/0133	018 "DIA CIRC CONCR
				LEN=0110
			042493 FT	INSTALLED UNKN
1 0 00030 0 02 0438+07	042465 FT		0190/0000	1 0 00030 0 02 0438+35
LENGTH(AH 2048 BK 1740)	0191/0000			LENGTH(AH 2029 BK 1768)
018 "DIA CIRC CONCR				
LEN=0030	INSTALLED UNKN	0181/1547		
			0180/1546	018 "DIA CIRC CONCR
				LEN=0064
				INSTALLED UNKN
018 "DIA CIRC METAL				
LEN=0030	INSTALLED UNKN	0181/0089		
				018 "DIA CIRC CONCR

DIR: B TOTAL LEN: 28.120 MI. DIST: 08-9 SR: 11
 LEFT MUN: PENN T RIGHT MUN: PENN T

Stationing	Segment	Length	Material	Status
0420+67	040725 FT	0180/0050	LEN=0095	INSTALLED UNKN
MFC BEGIN = B		040725 FT	1 0 00030 0 02 0420+67	
LENGTH(AH 1740 BK 3551)	0181/0000	0180/0000	LEN=0095	INSTALLED UNKN
			MFC BEGIN = B	
			LENGTH(AH 1768 BK 3551)	
			015 " DIA CIRC CONCR	
			LEN=0099	INSTALLED UNKN
			036"H 72"W CONCR ARCH	
			LEN=0054	INSTALLED UNKN
SPUR LN (T319)	0170/2689			
			018 " DIA CIRC CONCR	
			LEN=0043	INSTALLED UNKN
			018 " DIA CIRC CONCR	
			LEN=0046	INSTALLED UNKN
			COVE CREEK	
			STRUCTURE LENGTH 18 FT	
			BMSID 50/0011/0170/2259	
COVE RD (T600)	0170/2039			
			018 " DIA CIRC CONCR	
			LEN=0069	INSTALLED UNKN
			024 " DIA CIRC CONCR	
			LEN=0052	INSTALLED UNKN
			015 " DIA CIRC CONCR	
			LEN=0048	INSTALLED UNKN
			036"H 36"W CON BOX CUL	
			LEN=0048	INSTALLED UNKN
			1 0 00030 0 02 0385+16	
			LENGTH(AH 3551 BK 1981)	
			036"H 72"W CON BOX CUL	
			LEN=0052	INSTALLED UNKN
			018 " DIA CIRC CONCR	
			LEN=0054	INSTALLED UNKN
			015 " DIA CIRC CONCR	
			LEN=0056	INSTALLED UNKN
			015 " DIA CIRC CONCR	
			LEN=0062	INSTALLED UNKN
			015 " DIA CIRC CONCR	
			LEN=0059	INSTALLED UNKN
			015 " DIA CIRC CONCR	
			LEN=0090	INSTALLED UNKN
SCHOOLHOUSE RD (T309)	0160/0996			
			015 " DIA CIRC CONCR	
			LEN=0072	INSTALLED UNKN
			030 " DIA CIRC CONCR	
			LEN=0055	INSTALLED UNKN
			015 " DIA CIRC CONCR	
			LEN=0050	INSTALLED UNKN

DIR: B TOTAL LEN: 28.120 MI. DIST: 08-9 SR: 11
 LEFT MUN: PENN T RIGHT MUN: PENN T

Stationing	Length	Material	Status
035193 FT	0160/0000	024"H 48"W CON BOX CUL	INSTALLED UNKN
	0150/2420	015 "DIA CIRC CONCR	INSTALLED UNKN
	0150/1232	038"H 48"W CON BOX CUL	INSTALLED UNKN
	0150/0965	024 "DIA CIRC METAL	INSTALLED UNKN
032735 FT	0150/0421	015 "DIA CIRC CONCR	INSTALLED UNKN
	032735 FT	060"H 72"W CONCR ARCH	INSTALLED UNKN
	0150/0000	015 "DIA CIRC CONCR	INSTALLED UNKN
	0140/1948	015 "DIA CIRC CONCR	INSTALLED UNKN
	0140/1705	015 "DIA CIRC CONCR	INSTALLED UNKN
	0140/0963	030 "DIA CIRC CONCR	INSTALLED UNKN
	0140/0735	024 "DIA CIRC CONCR	INSTALLED UNKN
030263 FT	0140/0000	015 "DIA CIRC CONCR	INSTALLED UNKN
	0130/2246	024 "DIA CIRC CONCR	INSTALLED UNKN
	0130/1936	018 "DIA CIRC CONCR	INSTALLED UNKN
	0130/1315	018 "DIA CIRC CONCR	INSTALLED UNKN
	0130/0559	036"H 36"W CON BOX CUL	INSTALLED UNKN
027759 FT	0130/0000	024 "DIA CIRC CONCR	INSTALLED UNKN
	0120/1205	030 "DIA CIRC CONCR	INSTALLED UNKN
	0120/0886	018 "DIA CIRC CONCR	INSTALLED UNKN
025366 FT	0120/0000	BURLEY RD (T518)	
	0110/3319	030 "DIA CIRC CONCR	INSTALLED UNKN

1 0 00030 0 02 0267+08 025366 FT
 BURLEY RD
 (T518) 0120/0000

DIR: B TOTAL LEN: 28.120 MI. DIST: 08-9 SR: 11
 LEFT MUN: PENN T RIGHT MUN: PENN T

0110/2580	036 "H 43" W	ELLIP METAL
0110/2348	LEN=0052	INSTALLED UNKN
0110/2231	018 "DIA	CIRC CONCR
0110/2032	LEN=0040	INSTALLED UNKN
0110/1854	018 "DIA	CIRC CONCR
0110/1610	LEN=0048	INSTALLED UNKN
0110/1354	015 "DIA	CIRC CONCR
0110/1141	LEN=0051	INSTALLED UNKN
0110/1081	024 "DIA	CIRC CONCR
0110/0873	LEN=0060	INSTALLED UNKN
0110/0640	015 "DIA	CIRC CONCR
0110/0639	LEN=0065	INSTALLED UNKN
0110/0314	015 "DIA	CIRC CONCR
0110/0129	LEN=0048	INSTALLED UNKN
022041 FT	015 "DIA	CIRC CONCR
0110/0000	LEN=0048	INSTALLED UNKN
022041 FT	024 "DIA	CIRC CONCR
0100/2653	LEN=0058	INSTALLED UNKN
	015 "DIA	CIRC CONCR
	LEN=0070	INSTALLED UNKN
	030 "DIA	CIRC CONCR
	LEN=0050	INSTALLED UNKN
	024 "DIA	CIRC METAL
	LEN=0008	INSTALLED UNKN
	015 "DIA	CIRC CONCR
	LEN=0050	INSTALLED UNKN
	036 "DIA	CIRC CONCR
	LEN=0105	INSTALLED UNKN
	1 0 00030	0 02 0233+38
	5 LENGTH(AH 3325 BK 2697)	
0100/2424	015 "DIA	CIRC CONCR
0100/2365	LEN=0050	INSTALLED UNKN
0100/2173	018 "DIA	CIRC CONCR
0100/2068	LEN=0076	INSTALLED UNKN
0100/1897	018 "DIA	CIRC CONCR
0100/1786	LEN=0054	INSTALLED UNKN
0100/1440	018 "DIA	CIRC CONCR
0100/1218	LEN=0066	INSTALLED UNKN
	015 "DIA	CIRC CONCR
	LEN=0063	INSTALLED UNKN
	030 "DIA	CIRC CONCR
	LEN=0063	INSTALLED UNKN
	024 "DIA	CIRC CONCR
	LEN=0071	INSTALLED UNKN
	024 "DIA	CIRC CONCR
	LEN=0042	INSTALLED UNKN

SCHOOLHOUSE RD
(T309)

HILLTOP RD

DIR: B TOTAL LEN: 28.120 MI. DIST: 08-9 SR: 11
 LEFT MUN: PENN T RIGHT MUN: PENN T

(T515)

Stationing	Length	Material	Notes
0100/0899			
0100/0467		030" DIA CIRC CONCR	LEN=0054 INSTALLED UNKN
0100/0278		030" DIA CIRC CONCR	LEN=0054 INSTALLED UNKN
019344 FT		10 00030 0 01 0204+41	
		024" DIA CIRC CONCR	LEN=0052 INSTALLED UNKN
		FIREHOUSE RD	
		(T520)	
0100/0000		LENGTH(AH 2697 BK 2554)	
		WOODLAND DR	
		(T526)	
0090/1693		018" DIA CIRC METAL	LEN=0050 INSTALLED UNKN
0090/1685		018" DIA CIRC METAL	LEN=0060 INSTALLED 2003
0090/0980		MAPLE AV	
		(TWP)	
0090/0973		024" DIA CIRC METAL	LEN=0060 INSTALLED UNKN
0090/0625		018" DIA CAST IRON	LEN=0078 INSTALLED UNKN
0090/0043		10 00030 0 01 0181+31	
016790 FT		LENGTH(AH 2554 BK 2006)	
		018" DIA CAST IRON	LEN=0055 INSTALLED UNKN
		018" DIA CAST IRON	LEN=0063 INSTALLED UNKN
		018" DIA CAST IRON	LEN=0054 INSTALLED UNKN
014784 FT		10 00030 0 01 0161+25	
0080/0000		LENGTH(AH 2006 BK 3130)	
		018" DIA CIRC METAL	LEN=0054 INSTALLED UNKN
0070/2977		018" DIA CAST IRON	LEN=0050 INSTALLED UNKN
0070/2777		018" DIA CAST IRON	LEN=0050 INSTALLED UNKN
0070/2476		018" DIA CAST IRON	LEN=0040 INSTALLED UNKN
0070/1977		018" DIA CAST IRON	LEN=0038 INSTALLED UNKN
0070/1777		018" DIA CAST IRON	LEN=0038 INSTALLED UNKN
0070/1396		018" DIA CAST IRON	LEN=0038 INSTALLED UNKN

DIR: B TOTAL LEN: 28.120 MI. DIST: 08-9 SR: 11
 LEFT MUN: PENN T RIGHT MUN: PENN T

Street Name	Segment ID	Length (FT)	Material	Notes
	0070/0658	011654	018" DIA CAST IRON	LEN=0038 INSTALLED UNKN
	0070/0000	009876	018" DIA CAST IRON	LEN=0030 INSTALLED UNKN
	0060/1418		024" DIA CIRC METAL	LEN=0065 INSTALLED UNKN
	0060/0985		036" DIA CAST IRON	LEN=0074 INSTALLED UNKN
	0060/0718		036" DIA CIRC CONC	LEN=0074 INSTALLED UNKN
	0060/0519		072" DIA CIRC CONC	LEN=0074 INSTALLED UNKN
	0060/0000		018" DIA CAST IRON	LEN=0030 INSTALLED UNKN
	0050/2390		018" DIA CIRC METAL	LEN=0095 INSTALLED UNKN
SPRUCE ST (BORO)	0050/0675			
WALNUT ST (BORO)	0050/0352			
ALLEY (BORO)	0050/0150			
MYRTLE AV (BORO)	0050/0147			
CHESTNUT ST (BORO)	0050/0000			
WILLIAM ST (BORO)	0040/1627			
VALLEY ST (SR0850 SEG 0730/2990)	0040/1435			
FRONT ST (BORO)	0040/1102			
FUNK AV (BORO)	0040/0948			
	0050/0389		018" DIA CIRC METAL	LEN=0090 INSTALLED UNKN
	007331 FT			
	0050/0000		LENGTH(AH 2545 BK 1830)	
	0040/1435		BMS EN 50/0011/0040/1230	
	0040/1273		VALLEY ST	
	0040/1230		BMSBG 50/0011/0040/1230	

DIR: B TOTAL LEN: 28.120 MI. DIST: 08-9 SR: 11
 LEFT MUN: MARYSVILLE B RIGHT MUN: MARYSVILLE B

Location / Segment	Segment ID	Length (FT)	Material / Notes
(BORO)	0040/0738		
LANDSVALE ST (BORO)	0040/0432		012"H 00"W **UNKNOWN** LEN=0001 INSTALLED UNKN
	0040/0418		
1 0 00030 0 00 0055+01 005501 FT CASSEL ST (BORO)	0040/0398 005501 FT		012"H 00"W **UNKNOWN** LEN=0001 INSTALLED UNKN
	0040/0000		LENGTH(AH 1830 BK 1670) FISHING CRK. STRUCTURE LENGTH 35 FT BMSID 50/0011/0030/0894
PARK DR (BORO)	0030/0571		
1 0 00030 0 00 0038+31 003831 FT RIDGEVIEW DR (TWP)	0030/0148 003831 FT		024 "DIA CIRC METAL LEN=0073 INSTALLED UNKN
	0030/0000		LENGTH(AH 1670 BK 1845) 018 "DIA CIRC CONCR
WALAK LN (PRDR)	0020/1550		LEN=0056 INSTALLED UNKN
	0020/1076		
	0020/0982		018 "DIA CIRC CONCR LEN=0056 INSTALLED UNKN
001986 FT	001986 FT		1 0 00030 0 00 0019+86 LENGTH(AH 1845 BK 1986) 048 "DIA CIRC CONCR
	0020/0000		LEN=0082 INSTALLED UNKN
	0010/1785		048 "DIA CIRC CONCR LEN=0082 INSTALLED UNKN
	0010/1712		018 "DIA CIRC CONCR LEN=0070 INSTALLED UNKN
	0010/1465		024 "DIA CAST IRON LEN=0064 INSTALLED UNKN
	0010/0892		018 "DIA CIRC CONCR LEN=0056 INSTALLED UNKN
	0010/0564		024 "DIA CAST IRON LEN=0056 INSTALLED UNKN
	0010/0206		LEN=0056 INSTALLED UNKN
000000 FT	000000 FT		1 0 00030 0 00 0000+00 NC STATE RD * REF-BK SUSQUEHANNA TR (SR0011 SEG 1000/2236) MFC BEGIN = B BK-CUMBERLAND (21)
	0010/0000		LENGTH(AH 1986 BK 0000)