

Straight Line Diagram

**Forest
27**

January 2021

This document was produced by the Pennsylvania Department of Transportation (PENNDOT) as an internal management tool for State maintained highways and is not to be used for other purposes. The printed information was compiled from the Department's computerized Roadway Management System (RMS) and is subject to change without notice. Use of any or all of the printed information for purposes other than those intended by the Department may not satisfy other accuracy and completeness requirements and the Department does not warrant that such printed information is accurate or complete.

ROADWAY MANAGEMENT SYSTEM

[illegible]



December 30, 2020

Pennsylvania State Roads - Straight Line Diagrams

Contained within this document are the 2021 Pennsylvania Straight Line Diagram's (SLD's) for State Routes by county within a particular PennDOT district. At the end of each year, PennDOT takes a snapshot of its current SLD database and creates PDF files from the SLD snapshot. The SLD's are a graphical representation of State Routes (SR's) that PennDOT maintains. The information shown on the SLD's is generated from data found in PennDOT's Roadway Management System (RMS) database. The data from RMS is constantly being updated to match actual roadway inventory data found on Pennsylvania's state highways. PennDOT's SR system is explained briefly in this document along with symbol definitions for each type of roadway feature or attribute found on the SLD. This PDF version of the SLD contains an individual county list of all state roads found in that county. The SR's found on the list are linked to the actual pages that show the individual SLD's. To find an SLD for a particular road that you want, simply point to that road on the SR index list and click on it to jump to the beginning page of that SLD.

If you have any questions or comments concerning information found in this document, please contact Colin McClenahan, [Roadway Inventory and Testing Unit](#), [Asset Management Division](#), [Bureau of Maintenance and Operations](#), by calling (717) 783-0172.

Additional information on state owned highways is available from your local PENNDOT Engineering District Office, RMS Unit, RMS Coordinator.

Straight Line Diagram Disclaimer: This document is for informational purposes only and may be viewed by anyone. No part of the information contained in this document may be altered or redistributed without prior written consent of PENNDOT. Straight Line Diagram information is provided "as is" without warranty of any kind, either expressed or implied. This information could include technical inaccuracies or errors of omission. Changes may be made periodically to the information herein.

Copyright © 2020 by the Commonwealth of Pennsylvania. All rights reserved.



Asset Management Division Mission Statement

To protect and preserve Pennsylvania's infrastructure by providing meaningful, timely, and accurate pavement and roadway management, design, standards, strategies, inventory and condition, as well as fair, consistent and efficient application of Commonwealth laws and regulations.

CUSTOMER SERVICE RATING FORM

Straight Line Diagram (SLD) – Customer Service Rating

As means to improve customer service, we would like you to rate the product/ service you have received, by circling a “grade” from “A” (excellent) to “E” (fail).

A B C D E

If your rating is not an “A,” please let us know what we could do better.

Name and Organization (optional)

Thank You.

(Fold along line, and tape or staple together before mailing)

(Cut along dashed line)

Bureau of Maintenance and Operations
Asset Management Division – BOMO Annex
907 Elmerton Avenue
Harrisburg, PA 17110
ATTN: Colin McClenahan

PENNSYLVANIA DEPARTMENT OF TRANSPORTATION

Bureau of Maintenance and Operations, Asset Management Division

Location Referencing System (LRS) – Definitions, Uses & Testing

The Department's LRS, implemented in 1987, is the mechanism to designate the State highway network, to define roadway lengths, locations, and route connectivity, and to serve as the basis for the collection, storage, and integration of roadway information.

An LRS key is a unique series of numbers that identifies the location of each point or feature along a State route. The fourteen digit number is an integral part of the Roadway Management System (RMS) where roadway data is stored. 07/4016/0100/0857 is an example of an LRS key, which identifies County (CO) = 07, State Route (SR) = 4016, Segment (SEG) = 0100, and Offset = 0857.

County (CO)

Each of Pennsylvania's sixty-seven counties is identified by a number.

Name	#	Name	#	Name	#	Name	#
Adams	1	Clinton	18	Lackawanna	35	Potter	52
Allegheny	2	Columbia	19	Lancaster	36	Schuylkill	53
Armstrong	3	Crawford	20	Lawrence	37	Snyder	54
Beaver	4	Cumberland	21	Lebanon	38	Somerset	55
Bedford	5	Dauphin	22	Lehigh	39	Sullivan	56
Berks	6	Delaware	23	Luzerne	40	Susquehanna	57
Blair	7	Elk	24	Lycoming	41	Tioga	58
Bradford	8	Erie	25	McKean	42	Union	59
Bucks	9	Fayette	26	Mercer	43	Venango	60
Butler	10	Forest	27	Mifflin	44	Warren	61
Cambria	11	Franklin	28	Monroe	45	Washington	62
Cameron	12	Fulton	29	Montgomery	46	Wayne	63
Carbon	13	Greene	30	Montour	47	Westmoreland	64
Centre	14	Huntingdon	31	Northampton	48	Wyoming	65
Chester	15	Indiana	32	Northumberland	49	York	66
Clarion	16	Jefferson	33	Perry	50	Philadelphia	67
Clearfield	17	Juniata	34	Pike	51		

State Route (SR)

State Routes (SR's) are identified by four-digit numbers. SR numbers are assigned as follows:

- | | |
|--|-----------|
| 1. Traffic Routes: Routes designated as Interstates, US or PA Routes | 0001-0999 |
| 2. Quadrant Routes (Non-Traffic Routes) | 1001-4999 |
| 3. Relocated Traffic Routes | 6000-6999 |
| 4. Turned Back, Abandoned, or Null Routes | 7000-7999 |
| 5. Interchanges | 8001-8999 |
| 6. WYE's | 9101-9199 |
| 7. Rest Areas | 9201-9299 |
| 8. Truck Escape Ramps | 9301-9399 |
| 9. Others | 9401-9499 |

Even/Odd Convention: Even numbers are typically given to SR's in the East/West direction, and odd numbers to SR's that run North/South. This convention applies to Interstate Routes (except those that are Beltways or Spurs), and Quadrant Routes. This convention may or may not apply to PA or US Traffic Routes.

Hierarchy: If two or more traffic routes occupy the same section of roadway, the SR number is based on the "higher" type route, according to the following hierarchy. If the traffic routes are the same hierarchy class, then the SR number is assigned the lower numbered traffic route (Figure 1).

1. Interstates
2. U.S. Routes
3. PA Routes
4. Quadrant Routes

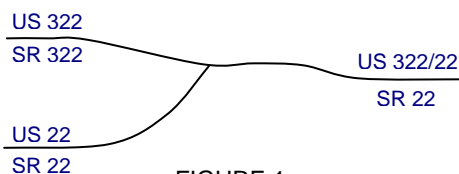


FIGURE 1

Other Numbering Conventions:

1. The first digit of a quadrant route is based on which quadrant of the county the route is located, as shown in the following diagram (Figure 2).
2. The last three digits of a Relocated Traffic Route are the same as the Traffic Route that was relocated.
3. Interchanges are numbered sequentially. Odd numbers are given to interchanges along SR's in the North/South direction; even numbers are given to interchanges along SR's in the East/West direction (Figure 3).
4. WYE's are given odd numbers if the connecting SR is odd numbered, and even numbers if the connecting SR is even numbered.
5. Rest Areas or Truck Escape Ramps are given odd numbers if they connect to the Southbound or Westbound side of an SR, and even numbers if they connect to the Northbound or Eastbound side.

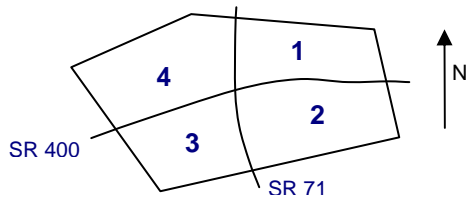


FIGURE 2

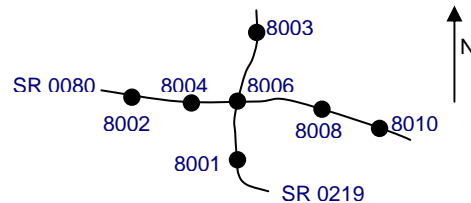


FIGURE 3

Segment (SEG)

State routes are divided into segments, which are approximately one-half mile long, and are identified by a four-digit number. Segment begin and end points are placed at physical features where possible. Segment numbers increase in the North or East direction, and typically by 10's (Figure 4). Segments are even numbered on undivided roadways, and in the Northbound or Eastbound direction of divided roadways. Segments are odd numbered in the Southbound or Westbound direction of divided roadways (Figure 5). Interstate segments are associated with the mile posts (Figure 6).

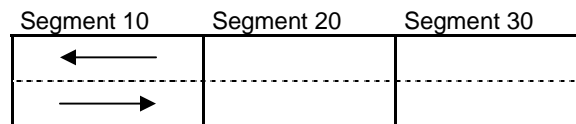
Undivided Roadways

FIGURE 4

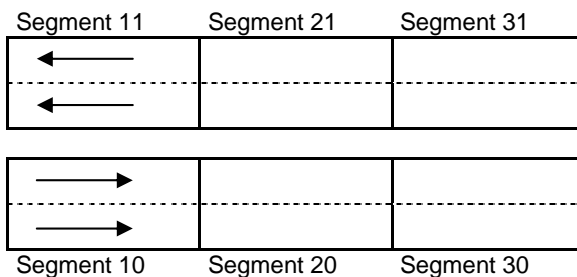
Divided Roadways

FIGURE 5

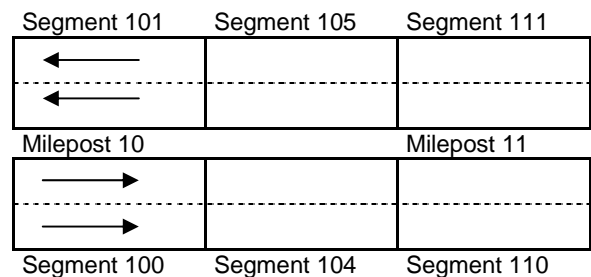
Interstate Roadways

FIGURE 6

Turned Back, Abandoned, and Null Segments are given numbers in the range of 7000-7999. For two coincident State routes, the route with "lower" hierarchy is "nulled."

Segment numbering restarts on Traffic Routes at County boundaries, except Interstates (Figure 7).

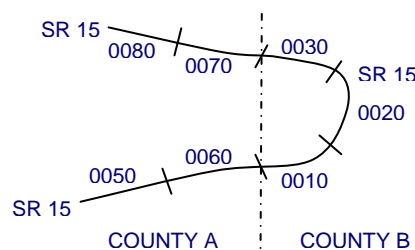


FIGURE 7

Offset

The offset, a subdivision of the segment, is the distance (in feet) from the beginning of the segment, expressed as a four-digit number. Offsets are measured in the increasing segment direction.

Segment Markers

Segment markers, which allow for easy identification of the LRS location on the State highway system, indicate the State route and segment number at the point that each segment is entered. If the beginning of a segment occurs at a physical feature, then the point of reference is at the physical feature and not the sign. At intersections, signs are used to identify beginning or ending State routes or segments.



Users of the LRS

Locations of all intersections, structures, and other points of interest are field verified and inventoried in the RMS. This information can be displayed on Straight Line Diagrams (SLD's) which can be viewed in the RMS, or hardcopy form. SLD books are refreshed and printed annually for distribution to the Department's District and County offices, as well as too many external entities.

A list of those within the Department that use the LRS to identify locations in the RMS and in the field includes personnel from the following organizations: Pavement Testing, County Maintenance, Traffic, Design, Surveys, Construction, Bridge, Permits, Crash Review, Planning and Programming, Posted & Bonded Roads, Tort Liability, and Emergency Management.

Users outside the Department include: County & Municipal governments, County 911, Planning Commissions, Federal Highway Administration, State & Local Police, Local Emergency Management, Delivery Services (UPS, Fed Ex, etc.), Fire Departments, Utility Companies, Contractors, and Consultants.

Without segment markers located in the field, all of these users would have to rely solely on the SLD, which would be extremely cumbersome at best and impossible for some.

Verification, QA & QC

In order to assure that LRS information is indicated properly in the RMS, on SLD's, and in the field, LRS Quality Assurance (QA) and Quality Commitment (QC) programs are performed each year. The Bureau of Maintenance and Operations, Asset Management Division, Roadway Inventory & Testing Unit (RITU) performs all Statewide QC testing. Field verification and QA is also performed by RITS, except in Engineering Districts 2-0, 11-0, and 12-0, where it is done "in-house." Each Engineering District is responsible for its own LRS completeness and maintenance with respect to the RMS.









































Twenty percent of each county is field tested annually as part of the QA program, and five percent of each county is tested for the annual QC program. The goal of the QC program is to maintain at least 90% accuracy between the RMS and the actual field locations of highway features. Annual QC ratings are developed and reported to the Engineering Districts.

Field testing is performed by two-person teams (a permanent employee that operates the test, and a temporary employee that drives the device) with the use of vans equipped with an on-board computer and a Data Measurement Subsystem. Testing is typically performed during the months of April through November.

Vehicle location and roadway features are displayed on the van's computer screen in SLD format, and the software accepts operator inputs verifying or modifying roadway feature locations, as well as comments. Though the system can function at greater speed, test speeds are typically less than 25 mph to ensure accuracy.

There are five categories of information that is verified and/or modified:

1. State Route Length
2. Segment Length
3. Roadway Geometry (lane count, pavement & shoulder types & widths)
4. Intersecting Feature Location (intersections & bridges)
5. Segment Marker Location

 SEGMENT MARKER	 AHEAD LEFT INTER STATE OWNED	 RAILROAD CROSSING	 INTERSTATE MILEPOST
 TURNBACK	 AHEAD LEFT INTER NON-STATE	 RAILROAD OVER-PASS	 MFC BEGIN
 NULL	 AHEAD RIGHT INTE STATE OWNED	 OVER-PASS	 MUNICIPAL BOUNDARY
 UNDIVIDED HIGHWAY	 AHEAD RIGHT INTE NON-STATE	 BRIDGE END	 VILLAGE BEGIN
 PHYSICALLY DIVIDED	 BACK LEFT INTER STATE OWNED	 BRIDGE BEGIN	AH - LENGTH FORWARD TO NEXT SEGMENT BEGIN BK - LENGTH BACKWARD TO PREVIOUS SEGMENT BEGIN
 PAINT DIVIDED	 BACK LEFT INTER NON-STATE	 TUNNEL	
 INTERSECTION AHEAD	 BACK RIGHT INTER STATE OWNED	 SIGN STRUCTURE	MFC - MAINTENANCE FUNCTIONAL CLASS A = INTERSTATE B = EXPRESSWAY AND/OR PRINCIPLE ARTERIAL C = MINOR ARTERIAL D = COLLECTOR E = LOCAL ACCESS F = INTERCHANGE RAMP
 INTERSECTION BACK	 BACK RIGHT INTER NON-STATE	 P3 BRIDGE	
 REFERENCE AHEAD/BACK	 T-LEFT INTERSEC STATE OWNED	 RETAINING WALL	
 DIVIDED CONNECTOR	 T-LEFT INTERSEC NON-STATE	 BRIDGE/CULVERT UNDER FILL	NULL AND TURNBACK SEGMENTS ARE DISPLAYED IN THE DEPARTMENT'S ROADWAY MANAGEMENT SYSTEM (RMS) AS 100 FEET IN LENGTH. ACTUAL SEGMENT AND SECTION LENGTHS MAY VARY SIGNIFICANTLY
 CROSS INTERSEC STATE OWNED	 T-RIGHT INTERSEC STATE OWNED	 PIPE (STAMPP)	
 CROSS INTERSEC NON-STATE	 T-RIGHT INTERSEC NON-STATE	 ROTARY INTERSEC	

STRAIGHT LINE DIAGRAM (SLD) ANNUAL REFRESH ATTRIBUTE KEY

PAGE 2 OF 2

[illegible]

EXTRACT DATE: 12/21/2020 ROADWAY MANAGEMENT SYSTEM PAGE NUMBER: 111
PRINT DATE: 12/22/2020 SLD COUNTY/SR - ANNUAL PRINT COUNTY: FOREST
DIR: B TOTAL LEN: .000 MI. DIST: 01-3 SR: 4014
LEFT MUN: HARMONY T RIGHT MUN: HARMONY T

000100 FT



000100 FT BK-FOREST (27)
7010/0000 LENGTH(AH 0100 BK 0000)

EXTRACT DATE: 12/21/2020 ROADWAY MANAGEMENT SYSTEM PAGE NUMBER: 110
PRINT DATE: 12/22/2020 SLD COUNTY/SR - ANNUAL PRINT COUNTY: FOREST

DIR: B TOTAL LEN: 1.630 MI. DIST: 01-3 SR: 4012
LEFT MUN: HARMONY T RIGHT MUN: HARMONY T

008604 FT

008604 FT
* REF-AHD TRUNKEYVILLE RD
0030/3072 (T340)

005532 FT

005532 FT 2 0 27022 0 00 0055+62
S 0030/0000 LENGTH(AH 3072 BK 2998)

002534 FT

002534 FT 2 0 27022 0 00 0025+67
S 0020/0000 LENGTH(AH 2998 BK 2534)

000000 FT

000000 FT 2 0 27022 0 00 0000+00
FLEMING HILL RD
(SR0127 SEG 0090/2448)

FLEMING HILL RD
(SR0127 SEG 0090/2448) 0010/0000

NC TRUNKEYVILLE RD
MFC BEGIN = E
S 0010/0000 LENGTH(AH 2534 BK 0000)

EXTRACT DATE: 12/21/2020 ROADWAY MANAGEMENT SYSTEM PAGE NUMBER: 109
PRINT DATE: 12/22/2020 SLD COUNTY/SR - ANNUAL PRINT COUNTY: FOREST
DIR: B TOTAL LEN: .000 MI. DIST: 01-3 SR: 4010
LEFT MUN: KINGSLEY T RIGHT MUN: KINGSLEY T

000000 FT
000000 FT



000000 FT
7020/0000 LENGTH(AH 0485 BK 1795)
000000 FT
7010/0000 LENGTH(AH 1795 BK 0000)

EXTRACT DATE: 12/21/2020 ROADWAY MANAGEMENT SYSTEM PAGE NUMBER: 108
PRINT DATE: 12/22/2020 SLD COUNTY/SR - ANNUAL PRINT COUNTY: FOREST

DIR: B TOTAL LEN: 2.013 MI. DIST: 01-3 SR: 4008
LEFT MUN: KINGSLEY T RIGHT MUN: KINGSLEY T

010626 FT

010626 FT GERMAN HILL RD
0040/3153 (SR4004 SEG 0150/0000)

0040/1798 KINGSLEY
GREEN T

007473 FT

007473 FT 2 0 27031 0 00 0075+00
S 0040/0000 LENGTH(AH 3153 BK 2495)

004978 FT

004978 FT 2 0 27031 0 00 0050+00
S 0030/0000 LENGTH(AH 2495 BK 2490)

002488 FT

002488 FT 2 0 27031 0 00 0025+00
S 0020/0000 LENGTH(AH 2490 BK 2488)

000000 FT

000000 FT 2 0 27031 0 00 0000+00
NC GRANGEHALL RD

LITTLE HICKORY RD
(SR3004 SEG 0090/0000)

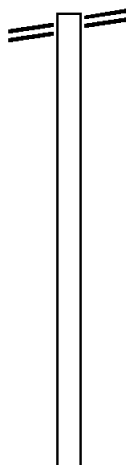
MFC BEGIN = E
S 0010/0000 LENGTH(AH 2488 BK 0000)

EXTRACT DATE: 12/21/2020 ROADWAY MANAGEMENT SYSTEM PAGE NUMBER: 107
PRINT DATE: 12/22/2020 SLD COUNTY/SR - ANNUAL PRINT COUNTY: FOREST
DIR: B TOTAL LEN: 3.267 MI. DIST: 01-3 SR: 4006
LEFT MUN: HICKORY T RIGHT MUN: HICKORY T

DAVID ZEISBURGER HW 017248 FT
(SR0666 SEG 0110/0000) 0070/2222

015026 FT

012480 FT



017248 FT DAVID ZEISBURGER HW
0070/2222 (SR0666 SEG 0110/0000)

015026 FT 2 0 27028 0 00 0142+58
S 0070/0000 LENGTH(AH 2222 BK 2546)

012480 FT 2 0 27028 0 00 0117+43
S 0060/0000 LENGTH(AH 2546 BK 2461)

EXTRACT DATE: 12/21/2020 ROADWAY MANAGEMENT SYSTEM PAGE NUMBER: 106
PRINT DATE: 12/22/2020 SLD COUNTY/SR - ANNUAL PRINT COUNTY: FOREST

DIR: B TOTAL LEN: 3.267 MI. DIST: 01-3 SR: 4006
LEFT MUN: HICKORY T RIGHT MUN: HICKORY T

BRECHT RD
(T330)

010019 FT

0040/1871

007511 FT

005000 FT

002449 FT

000000 FT

010019 FT 2 0 27028 0 00 0092+50
S 0050/0000 LENGTH(AH 2461 BK 2508)

NC YELLOW HAMMER RD

007511 FT 2 0 27028 0 00 0067+07
S 0040/0000 LENGTH(AH 2508 BK 2511)

005000 FT 2 0 27028 0 00 0042+17
S 0030/0000 LENGTH(AH 2511 BK 2551)

002449 FT 2 0 27028 0 00 0017+18
S 0020/0000 LENGTH(AH 2551 BK 2449)

000000 FT 2 0 27028 0 00 0000+00
NC KIFFER HILL RD
DAVID ZEISBURGER HW
(SR0666 SEG 0100/0000)
MFC BEGIN = E
S 0010/0000 LENGTH(AH 2449 BK 0000)

EXTRACT DATE: 12/21/2020 ROADWAY MANAGEMENT SYSTEM PAGE NUMBER: 105
PRINT DATE: 12/22/2020 SLD COUNTY/SR - ANNUAL PRINT COUNTY: FOREST
DIR: B TOTAL LEN: .000 MI. DIST: 01-3 SR: 4005
LEFT MUN: KINGSLEY T RIGHT MUN: KINGSLEY T

000000 FT



000000 FT
7010/0000 LENGTH(AH 2033 BK 0000)

EXTRACT DATE: 12/21/2020 ROADWAY MANAGEMENT SYSTEM PAGE NUMBER: 104
PRINT DATE: 12/22/2020 SLD COUNTY/SR - ANNUAL PRINT COUNTY: FOREST

DIR: B TOTAL LEN: 11.344 MI. DIST: 01-3 SR: 4004
LEFT MUN: KINGSLEY T RIGHT MUN: KINGSLEY T

059894 FT

059894 FT WHIG HILL CORNERS RD
0230/3003 (SR0666 SEG 0150/0000)

056891 FT

056891 FT 2 0 27007 0 00 0569+89
S 0230/0000 LENGTH(AH 3003 BK 2996)

053895 FT

053895 FT 2 0 27007 0 00 0539+89
S 0220/0000 LENGTH(AH 2996 BK 3069)

050826 FT

ROSS RUN BR.
STRUCTURE LENGTH 12 FT
0210/1307 BMSID 27/4004/0210/1307

0210/0036 BMSID 27/4004/0210/0000
050826 FT 2 0 27007 0 00 0509+20
ROSS RUN BRANCH
BMSBG 27/4004/0210/0000
S 0210/0000 LENGTH(AH 3069 BK 2661)

EXTRACT DATE: 12/21/2020 ROADWAY MANAGEMENT SYSTEM PAGE NUMBER: 103
PRINT DATE: 12/22/2020 SLD COUNTY/SR - ANNUAL PRINT COUNTY: FOREST

DIR: B TOTAL LEN: 11.344 MI. DIST: 01-3 SR: 4004
LEFT MUN: KINGSLEY T RIGHT MUN: KINGSLEY T

048165 FT

0200/0021 BMS EN 27/4004/0200/0000
048165 FT 2 0 27007 0 00 0482+37
ROSS RUN
BMSBG 27/4004/0200/0000
S 0200/0000 LENGTH(AH 2661 BK 3203)
CRYSTAL SPRINGS RD
0190/3097 (TWP)
TO CRYSTAL SPRINGS R
0190/2976 (CONN)

044962 FT

044962 FT 2 0 27007 0 00 0449+51
S 0190/0000 LENGTH(AH 3203 BK 3105)

041857 FT

041857 FT 2 0 27007 0 00 0418+46
ROSS RUN RD
(T338)
S 0180/0000 LENGTH(AH 3105 BK 3624)

2 0 27007 0 00 0382+22 038233 FT
CHURCH HILL RD
(T357) 0170/0000

038233 FT
S 0170/0000 LENGTH(AH 3624 BK 2227)

EXTRACT DATE: 12/21/2020 ROADWAY MANAGEMENT SYSTEM PAGE NUMBER: 102
PRINT DATE: 12/22/2020 SLD COUNTY/SR - ANNUAL PRINT COUNTY: FOREST

DIR: B TOTAL LEN: 11.344 MI. DIST: 01-3 SR: 4004
LEFT MUN: KINGSLEY T RIGHT MUN: KINGSLEY T

036006 FT		036006 FT 2 0 27007 0 00 0359+91 S 0160/0000 LENGTH(AH 2227 BK 1991)
2 0 27007 0 00 0340+00 034015 FT GRANGE HALL RD (SR4008 SEG 0040/3153) 0150/0000	=	034015 FT S 0150/0000 LENGTH(AH 1991 BK 2611)
031404 FT		031404 FT 2 0 27007 0 00 0313+47 S 0140/0000 LENGTH(AH 2611 BK 2493)
028911 FT		028911 FT 2 0 27007 0 00 0288+54 S 0130/0000 LENGTH(AH 2493 BK 1829)
027082 FT	=	027082 FT 2 0 27007 0 00 0270+25 JUGHANDLE RD (T394) S 0120/0000 LENGTH(AH 1829 BK 2145) KINGSLEY 0110/1687 GREEN T
024937 FT	- -	024937 FT 2 0 27007 0 00 0249+94 S 0110/0000 LENGTH(AH 2145 BK 3196)

EXTRACT DATE: 12/21/2020 ROADWAY MANAGEMENT SYSTEM PAGE NUMBER: 101
PRINT DATE: 12/22/2020 SLD COUNTY/SR - ANNUAL PRINT COUNTY: FOREST

DIR: B TOTAL LEN: 11.344 MI. DIST: 01-3 SR: 4004
LEFT MUN: GREEN T RIGHT MUN: GREEN T

2 0 27007 0 00 0218+00 021741 FT
LITTLE HICKORY RD
(SR3004 SEG 0100/0000) 0100/0000

019883 FT

017399 FT

013729 FT

012004 FT

021741 FT NEBRASKA RD
(SR3004 SEG 0100/0000)
S 0100/0000 LENGTH(AH 3196 BK 1858)

019883 FT 2 0 27007 0 00 0199+51
S 0090/0000 LENGTH(AH 1858 BK 2484)

017399 FT 2 0 27007 0 00 0174+67
S 0080/0000 LENGTH(AH 2484 BK 3670)

013729 FT 2 0 27007 0 00 0137+75
GREEN
TIONESTA T
S 0070/0000 LENGTH(AH 3670 BK 1725)

012004 FT 2 0 27007 0 00 0120+24
S 0060/0000 LENGTH(AH 1725 BK 2050)
#493 FORESTRY RD

DIR: B TOTAL LEN: 11.344 MI. DIST: 01-3 SR: 4004
LEFT MUN: TIONESTA T RIGHT MUN: TIONESTA T

EXTRACT DATE: 12/21/2020 ROADWAY MANAGEMENT SYSTEM PAGE NUMBER: 99
PRINT DATE: 12/22/2020 SLD COUNTY/SR - ANNUAL PRINT COUNTY: FOREST

DIR: B TOTAL LEN: 1.489 MI. DIST: 01-3 SR: 4003
LEFT MUN: HARMONY T RIGHT MUN: HARMONY T

TIONESTA NEILLTOWN RD 007863 FT
(SR4001 SEG 0060/0000)
GREEN HILL RD
(T351) 0040/1425

006438 FT

SHIELDS HILL RD
(T349)

0030/0047
004571 FT

002502 FT

000000 FT

007863 FT

0040/1425 TIONESTA NEILLTOWN RD
(SR4001 SEG 0060/0000)

006438 FT 2 0 27024 0 00 0064+37
0040/0000 LENGTH(AH 1425 BK 1867)

004571 FT 2 0 27024 0 00 0045+70
SHIELDS HILL RD
(T349)
0030/0000 LENGTH(AH 1867 BK 2069)

002502 FT 2 0 27024 0 00 0025+02
NC SR 4003 SH
0020/0000 LENGTH(AH 2069 BK 2502)

0010/0584 DORY CARSON RD
(T300)
000000 FT 2 0 27024 0 00 0000+00
NC ST STEWARTS RUN RD.
COL DRAKE RD
(SR0036 SEG 0260/0000)
MFC BEGIN = E
0010/0000 LENGTH(AH 2502 BK 0000)

EXTRACT DATE: 12/21/2020 ROADWAY MANAGEMENT SYSTEM PAGE NUMBER: 98
PRINT DATE: 12/22/2020 SLD COUNTY/SR - ANNUAL PRINT COUNTY: FOREST

DIR: B TOTAL LEN: 8.526 MI. DIST: 01-3 SR: 4002
LEFT MUN: HARMONY T RIGHT MUN: HARMONY T

	045016 FT		045016 FT	
FLEMING HILL RD			INTER-AHD	FLEMING HILL RD
(SR0127 SEG 0020/0000)	0150/3438	==		(SR0127 SEG 0020/0000)
WALNUT ST		==	0150/3438	DEPOT ST
(T384)	0150/3090	==		(T382)
CENTER CIRCLE ST		==	0150/3090	DEPOT ST
(T383)	0150/2810			(T382)
			0150/1470	BMS EN 27/4002/0150/1459
				2 0 27025 0 00 0241+94
			0150/1459	SIGGINS RUN
HOLLOW RD				BMSBG 27/4002/0150/1459
(T378)	0150/1316	==		
2 0 27025 0 00 0227+09	041578 FT		041578 FT	
MCARTHUR RUN RD			5 0150/0000	LENGTH(AH 3438 BK 1514)
(T353)	0150/0000	==		
			0140/0376	BMS EN 27/4002/0140/0272
				2 0 27025 0 00 0215+11
			0140/0315	WEST HICKORY
2 0 27025 0 00 0212+10	040064 FT		040064 FT	BMSBG 27/4002/0140/0272
TANK HILL RD			5 0140/0000	LENGTH(AH 1514 BK 3883)
(T357)	0140/0000	==		

EXTRACT DATE: 12/21/2020 ROADWAY MANAGEMENT SYSTEM PAGE NUMBER: 97
PRINT DATE: 12/22/2020 SLD COUNTY/SR - ANNUAL PRINT COUNTY: FOREST

DIR: B TOTAL LEN: 8.526 MI. DIST: 01-3 SR: 4002
LEFT MUN: HARMONY T RIGHT MUN: HARMONY T

036181 FT

036181 FT 2 0 27025 0 00 0172+88
5 0130/0000 LENGTH(AH 3883 BK 2352)

033829 FT

033829 FT 2 0 27025 0 00 0149+36
5 0120/0000 LENGTH(AH 2352 BK 2554)

031275 FT

031275 FT 2 0 27025 0 00 0124+32
5 0110/0000 LENGTH(AH 2554 BK 3472)

027803 FT

0100/0819 BMS EN 27/4002/0100/0791
2 0 27025 0 00 0097+52
DAWSON RUN
0100/0791 BMS BG 27/4002/0100/0791
027803 FT 2 0 27025 0 00 0089+61
5 0100/0000 LENGTH(AH 3472 BK 3623)

EXTRACT DATE: 12/21/2020 ROADWAY MANAGEMENT SYSTEM PAGE NUMBER: 96
PRINT DATE: 12/22/2020 SLD COUNTY/SR - ANNUAL PRINT COUNTY: FOREST

DIR: B TOTAL LEN: 8.526 MI. DIST: 01-3 SR: 4002
LEFT MUN: HARMONY T RIGHT MUN: HARMONY T

024180 FT

024180 FT 2 0 27025 0 00 0053+17
NC DAWSON RD
S 0090/0000 LENGTH(AH 3623 BK 2887)
HARMONY
0080/2874 TIONESTA T

021293 FT

021293 FT 2 0 27025 0 00 0024+26
S 0080/0000 LENGTH(AH 2887 BK 2475)

018818 FT

018818 FT 2 0 27025 0 00 0000+00
S 0070/0000 LENGTH(AH 2475 BK 2500)

016318 FT

016318 FT 2 0 27034 0 00 0025+43
S 0060/0000 LENGTH(AH 2500 BK 3167)

013151 FT

013151 FT 2 0 27034 0 00 0057+52
JAMISON RUN RD
(T341)
S 0050/0000 LENGTH(AH 3167 BK 3277)

EXTRACT DATE: 12/21/2020 ROADWAY MANAGEMENT SYSTEM PAGE NUMBER: 95
PRINT DATE: 12/22/2020 SLD COUNTY/SR - ANNUAL PRINT COUNTY: FOREST

DIR: B TOTAL LEN: 8.526 MI. DIST: 01-3 SR: 4002
LEFT MUN: TIONESTA T RIGHT MUN: TIONESTA T

009874 FT

009874 FT 2 0 27034 0 00 0090+50
TIONESTA
HARMONY T
5 0040/0000 LENGTH(AH 3277 BK 3458)

006416 FT

006416 FT 2 0 27034 0 00 0125+85
5 0030/0000 LENGTH(AH 3458 BK 2972)

003444 FT

003444 FT 2 0 27034 0 00 0155+84
5 0020/0000 LENGTH(AH 2972 BK 3444)

000000 FT

TIONESTA NEILLTOWN RD
(SR4001 SEG 0050/0000) 0010/0000

000000 FT 2 0 27034 0 00 0189+32
TIONESTA NEILLTOWN RD
(SR4001 SEG 0050/0000)
NC JAMISON RUN RD
MFC BEGIN = D
5 0010/0000 LENGTH(AH 3444 BK 0000)

EXTRACT DATE: 12/21/2020 ROADWAY MANAGEMENT SYSTEM PAGE NUMBER: 94
PRINT DATE: 12/22/2020 SLD COUNTY/SR - ANNUAL PRINT COUNTY: FOREST

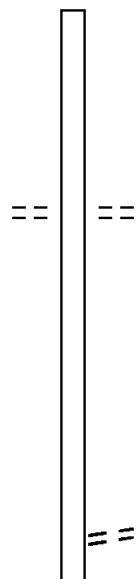
DIR: B TOTAL LEN: 7.451 MI. DIST: 01-3 SR: 4001
LEFT MUN: HARMONY T RIGHT MUN: HARMONY T

039341 FT

2 0 27005 0 00 0050+51 037261 FT
CARSONVILLE RD
(T366) 0160/0000

033862 FT

039341 FT AH-WARREN (61)
* REF-AHD PINEVILLE RD
0160/2080 (SR3003 SEG 0010/0000)



037261 FT MCFATE RD
(T365)
5 0160/0000 LENGTH(AH 2080 BK 3399)

033862 FT 2 0 27005 0 00 0016+63
5 0150/0000 LENGTH(AH 3399 BK 1642)
CHAPMAN RD
0140/1572 (T302)

EXTRACT DATE: 12/21/2020 ROADWAY MANAGEMENT SYSTEM PAGE NUMBER: 93
PRINT DATE: 12/22/2020 SLD COUNTY/SR - ANNUAL PRINT COUNTY: FOREST

DIR: B TOTAL LEN: 7.451 MI. DIST: 01-3 SR: 4001
LEFT MUN: HARMONY T RIGHT MUN: HARMONY T

032220 FT

032220 FT 2 0 27005 0 00 0000+00
BUTCHER KNIFE HILL RD
(SR0227 SEG 0020/0000)
MFC BEGIN = E
S 0140/0000 LENGTH(AH 1642 BK 2742)

1 0 00511 0 02 0447+45 029478 FT
PIKE RD
(T355) 0130/0000

029478 FT
S 0130/0000 LENGTH(AH 2742 BK 2633)

026845 FT

026845 FT 1 0 00511 0 02 0411+15
MCCARTHY RUN RD
(T353)
S 0120/0000 LENGTH(AH 2633 BK 1901)

024944 FT

0110/0083 BMS EN 27/4001/0110/0000
024944 FT 1 0 00511 0 02 0392+13
PITHOLE CREEK
BMSBG 27/4001/0110/0000
S 0110/0000 LENGTH(AH 1901 BK 1656)

1 0 00511 0 02 0376+36 023288 FT
HARMONY
JENKS T 0100/0000

023288 FT
S 0100/0000 LENGTH(AH 1656 BK 2507)

EXTRACT DATE: 12/21/2020 ROADWAY MANAGEMENT SYSTEM PAGE NUMBER: 92
PRINT DATE: 12/22/2020 SLD COUNTY/SR - ANNUAL PRINT COUNTY: FOREST

DIR: B TOTAL LEN: 7.451 MI. DIST: 01-3 SR: 4001
LEFT MUN: JENKS T RIGHT MUN: HARMONY T

1 0 00511 0 02 0351+29 020781 FT
JENKS
HARMONY T 0090/0000

020781 FT

5 0090/0000 LENGTH(AH 2507 BK 2501)

018280 FT

018280 FT 1 0 00511 0 02 0326+28
5 0080/0000 LENGTH(AH 2501 BK 2728)

015552 FT

015552 FT 1 0 00511 0 02 0298+50
FOGLE FARM RD

(T304)
5 0070/0000 LENGTH(AH 2728 BK 2948)
FOGLE FARM RD
0060/2370 (T304)

1 0 00511 0 02 0268+58 012604 FT
GREEN HILL RD
(T351)
STEWART RUN RD
(SR4003 SEG 0040/1425) 0060/0000

0060/0473 LC TO TANK HILL RD
(CONN)
TANK HILL RD
0060/0401 (T357)
012604 FT

5 0060/0000 LENGTH(AH 2948 BK 1573)

011031 FT

011031 FT 1 0 00511 0 02 0253+00
JAMISON RUN RD

EXTRACT DATE: 12/21/2020 ROADWAY MANAGEMENT SYSTEM PAGE NUMBER: 91
PRINT DATE: 12/22/2020 SLD COUNTY/SR - ANNUAL PRINT COUNTY: FOREST

DIR: B TOTAL LEN: 7.451 MI. DIST: 01-3 SR: 4001
LEFT MUN: HARMONY T RIGHT MUN: HARMONY T

SHIELDS HILL RD
(T349)

0040/0932

007780 FT

004718 FT

001328 FT

000000 FT

0050/0000 (SR4002 SEG 0010/0000)
LENGTH(AH 1573 BK 3251)

007780 FT 1 0 00511 0 02 0220+04
0040/0000 LENGTH(AH 3251 BK 3062)

004718 FT 1 0 00511 0 02 0190+04
HARMONY
TIONESTA T
0030/0000 LENGTH(AH 3062 BK 3390)

001328 FT 1 0 00511 0 02 0159+09
0020/0000 LENGTH(AH 3390 BK 1328)

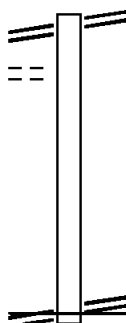
0010/0063 FROM 0036/0210 SH
(CONN)
000000 FT 1 0 00511 0 01 0141+00
NC NE ILLTOWN RD
COL DRAKE HW
(SR0036 SEG 0220/0000)
MFC BEGIN = D
0010/0000 LENGTH(AH 1328 BK 0000)

EXTRACT DATE: 12/21/2020 ROADWAY MANAGEMENT SYSTEM PAGE NUMBER: 90
 PRINT DATE: 12/22/2020 SLD COUNTY/SR - ANNUAL PRINT COUNTY: FOREST
 DIR: B TOTAL LEN: .354 MI. DIST: 01-3 SR: 3006
 LEFT MUN: TIONESTA T RIGHT MUN: TIONESTA T

COL DRAKE HW 001869 FT
 (SR0036 SEG 0100/0000) 0010/1869
 FOR SR 0036 AND 3006
 (CONN) 0010/1514

000000 FT

SMOKY HILL RD
 (SR3001 SEG 0150/0000) 0010/0000



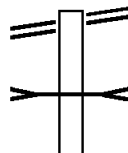
001869 FT COL DRAKE HW
 0010/1869 (SR0036 SEG 0100/0000)

000000 FT 2 0 27019 0 00 0000+00
 RED BRUSH RD
 (SR3001 SEG 0150/0000)

NC SR 3006 SH
 MFC BEGIN = E
 0010/0000 LENGTH(AH 1869 BK 0000)

EXTRACT DATE: 12/21/2020 ROADWAY MANAGEMENT SYSTEM PAGE NUMBER: 89
PRINT DATE: 12/22/2020 SLD COUNTY/SR - ANNUAL PRINT COUNTY: FOREST
DIR: B TOTAL LEN: 2.293 MI. DIST: 01-3 SR: 3005
LEFT MUN: GREEN T RIGHT MUN: GREEN T

NEBRASKA RD 012109 FT
(SR3004 SEG 0170/0000) 0050/1095



012109 FT GOLINZA RD
0050/1095 (SR3004 SEG 0170/0000)
PINEY CREEK
STRUCTURE LENGTH 12 FT
0050/0943 BMSID 27/3005/0050/0943

EXTRACT DATE: 12/21/2020 ROADWAY MANAGEMENT SYSTEM PAGE NUMBER: 88
PRINT DATE: 12/22/2020 SLD COUNTY/SR - ANNUAL PRINT COUNTY: FOREST

DIR: B TOTAL LEN: 2.293 MI. DIST: 01-3 SR: 3005
LEFT MUN: GREEN T RIGHT MUN: GREEN T

GREEN
TIONESTA T

011014 FT

011014 FT 2 0 27019 0 00 0099+21
S 0050/0000 LENGTH(AH 1095 BK 2290)

008724 FT

008724 FT 2 0 27019 0 00 0075+82
S 0040/0000 LENGTH(AH 2290 BK 2640)
TAYLOR RD
0030/2421 (T322)

0030/0690

006084 FT

006084 FT 2 0 27019 0 00 0049+58
S 0030/0000 LENGTH(AH 2640 BK 2941)

003143 FT

003143 FT 2 0 27019 0 00 0020+17
COL DRAKE HW
(SR0036 SEG 0040/0000)
MFC BEGIN = D
S 0020/0000 LENGTH(AH 2941 BK 3143)

000000 FT

000000 FT 2 0 27030 0 00 0000+00
NC SAGE RD
* REF-BK SR 4019 SH
(SR4019 SEG 0030/2575)
MFC BEGIN = E
BK-CLARION (16)
S 0010/0000 LENGTH(AH 3143 BK 0000)

EXTRACT DATE: 12/21/2020 ROADWAY MANAGEMENT SYSTEM PAGE NUMBER: 87
PRINT DATE: 12/22/2020 SLD COUNTY/SR - ANNUAL PRINT COUNTY: FOREST

DIR: B TOTAL LEN: 22.526 MI. DIST: 01-3 SR: 3004
LEFT MUN: JENKS T RIGHT MUN: JENKS T

SR 0066 SH 118936 FT
(SR0066 SEG 0080/0706) 0450/2029

116907 FT

115246 FT

113632 FT

111040 FT

SALMON CREEK RD
(FRST)

0410/1858

118936 FT SR 0066 SH
0450/2029 (SR0066 SEG 0080/0706)

116907 FT 2 0 27010 0 00 0724+77
S 0450/0000 LENGTH(AH 2029 BK 1661)

SCHRECENGOST RD
0440/0041 (T352)
115246 FT 2 0 27010 0 00 0708+00
S 0440/0000 LENGTH(AH 1661 BK 1614)

113632 FT 2 0 27010 0 00 0689+71
S 0430/0000 LENGTH(AH 1614 BK 2592)

111040 FT 2 0 27010 0 00 0665+07
S 0420/0000 LENGTH(AH 2592 BK 2602)

EXTRACT DATE: 12/21/2020 ROADWAY MANAGEMENT SYSTEM PAGE NUMBER: 86
PRINT DATE: 12/22/2020 SLD COUNTY/SR - ANNUAL PRINT COUNTY: FOREST

DIR: B TOTAL LEN: 22.526 MI. DIST: 01-3 SR: 3004
LEFT MUN: JENKS T RIGHT MUN: JENKS T

	108438 FT			108438 FT 2 0 27010 0 00 0639+89 S 0410/0000 LENGTH(AH 2602 BK 1984)
	106454 FT			106454 FT 2 0 27010 0 00 0620+05 S 0400/0000 LENGTH(AH 1984 BK 3194) #540 FORESTRY RD. 0390/2792 (FRST)
#213 FORESTRY RD. (FRST)	0390/2627	==	==	
	103260 FT			103260 FT 2 0 27010 0 00 0588+11 JENKS KINGSLEY T S 0390/0000 LENGTH(AH 3194 BK 2798)
	100462 FT			100462 FT 2 0 27010 0 00 0560+13 S 0380/0000 LENGTH(AH 2798 BK 2788)
	097674 FT			097674 FT 2 0 27010 0 00 0532+25 WARDS RANCH RD (SR2007 SEG 0060/1961) S 0370/0000 LENGTH(AH 2788 BK 2938)

EXTRACT DATE: 12/21/2020 ROADWAY MANAGEMENT SYSTEM PAGE NUMBER: 85
PRINT DATE: 12/22/2020 SLD COUNTY/SR - ANNUAL PRINT COUNTY: FOREST

DIR: B TOTAL LEN: 22.526 MI. DIST: 01-3 SR: 3004
LEFT MUN: KINGSLEY T RIGHT MUN: KINGSLEY T

LEWIS RD
(FRST)

094736 FT

0350/2059

091810 FT

088556 FT

2 0 27010 0 00 0415+20 085979 FT
JONES FARM RD
(T321) 0330/0000

084446 FT

094736 FT 2 0 27010 0 00 0502+87
S 0360/0000 LENGTH(AH 2938 BK 2926)

0350/0875 #577 FORESTRY RD
(FRST)

091810 FT 2 0 27010 0 00 0473+32
S 0350/0000 LENGTH(AH 2926 BK 3254)
KINGSLEY
0340/2879 GREEN T

088556 FT 2 0 27010 0 00 0440+78
S 0340/0000 LENGTH(AH 3254 BK 2577)

0330/0603 BMS EN 27/3004/0330/0579
0 0 00000 0 00 0000+00
LT COON CK

0330/0595 BMS BG 27/3004/0330/0579
085979 FT

S 0330/0000 LENGTH(AH 2577 BK 1533)

084446 FT 2 0 27010 0 00 0399+49
S 0320/0000 LENGTH(AH 1533 BK 2526)

EXTRACT DATE: 12/21/2020 ROADWAY MANAGEMENT SYSTEM PAGE NUMBER: 84
PRINT DATE: 12/22/2020 SLD COUNTY/SR - ANNUAL PRINT COUNTY: FOREST

DIR: B TOTAL LEN: 22.526 MI. DIST: 01-3 SR: 3004
LEFT MUN: GREEN T RIGHT MUN: GREEN T

081920 FT

081920 FT 2 0 27010 0 00 0373+94
S 0310/0000 LENGTH(AH 2526 BK 2462)

079458 FT

079458 FT 2 0 27010 0 00 0349+32
S 0300/0000 LENGTH(AH 2462 BK 2507)

076951 FT

076951 FT 2 0 27010 0 00 0324+25
S 0290/0000 LENGTH(AH 2507 BK 2473)

074478 FT

074478 FT 2 0 27010 0 00 0299+75
S 0280/0000 LENGTH(AH 2473 BK 2297)

072181 FT

072181 FT 2 0 27010 0 00 0276+78
S 0270/0000 LENGTH(AH 2297 BK 2725)

EXTRACT DATE: 12/21/2020 ROADWAY MANAGEMENT SYSTEM PAGE NUMBER: 83
PRINT DATE: 12/22/2020 SLD COUNTY/SR - ANNUAL PRINT COUNTY: FOREST

DIR: B TOTAL LEN: 22.526 MI. DIST: 01-3 SR: 3004
LEFT MUN: GREEN T RIGHT MUN: GREEN T

069456 FT

069456 FT 2 0 27010 0 00 0249+74
S 0260/0000 LENGTH(AH 2725 BK 2467)

066989 FT

066989 FT 2 0 27010 0 00 0225+68
S 0250/0000 LENGTH(AH 2467 BK 2486)

064503 FT

064503 FT 2 0 27010 0 00 0200+18
S 0240/0000 LENGTH(AH 2486 BK 1478)

063025 FT

0230/0121 BMS EN 27/3004/0230/0045
2 0 27010 0 00 0185+62
COON CREEK
0230/0045 BMSBG 27/3004/0230/0045
063025 FT 2 0 27010 0 00 0185+20
VILLAGE: GOLINZA
GOLINZA MILL RD
(T334)
S 0230/0000 LENGTH(AH 1478 BK 3496)

059529 FT

059529 FT 2 0 27010 0 00 0149+88
S 0220/0000 LENGTH(AH 3496 BK 3276)

EXTRACT DATE: 12/21/2020 ROADWAY MANAGEMENT SYSTEM PAGE NUMBER: 82
PRINT DATE: 12/22/2020 SLD COUNTY/SR - ANNUAL PRINT COUNTY: FOREST

DIR: B TOTAL LEN: 22.526 MI. DIST: 01-3 SR: 3004
LEFT MUN: GREEN T RIGHT MUN: GREEN T

056253 FT

056253 FT 2 0 27010 0 00 0117+12
ALLIO RD
(T332)
S 0210/0000 LENGTH(AH 3276 BK 1956)

054297 FT

054297 FT 2 0 27010 0 00 0099+52
COON CK. BR.
STRUCTURE LENGTH 10 FT
BMSID 27/3004/0200/0000
S 0200/0000 LENGTH(AH 1956 BK 3143)

051154 FT

051154 FT 2 0 27010 0 00 0066+06
NEBRASKA RD
(T392)
S 0190/0000 NC GU ITONVILLE RD LENGTH(AH 3143 BK 3374)
PINEY RD
0180/3352 (PRDR)

BIG SIX RD
(PRDR)

0180/3202

047780 FT

047780 FT 2 0 27010 0 00 0032+19
S 0180/0000 LENGTH(AH 3374 BK 3243)

EXTRACT DATE: 12/21/2020 ROADWAY MANAGEMENT SYSTEM PAGE NUMBER: 81
PRINT DATE: 12/22/2020 SLD COUNTY/SR - ANNUAL PRINT COUNTY: FOREST

DIR: B TOTAL LEN: 22.526 MI. DIST: 01-3 SR: 3004
LEFT MUN: GREEN T RIGHT MUN: GREEN T

044537 FT

044537 FT 2 0 27010 0 00 0000+00
SR 3005 SAGE RD
(SR3005 SEG 0050/1095)
S 0170/0000 LENGTH(AH 3243 BK 3614)

040923 FT

0160/0028 BMS EN 27/3004/0160/0000
040923 FT 2 0 27008 0 00 0036+14
PINEY CREEK
S 0160/0000 BMSBG 27/3004/0160/0000
LENGTH(AH 3614 BK 2169)

038754 FT

0150/0187 BMS EN 27/3004/0150/0000
038754 FT 2 0 27008 0 00 0057+43
SGL 15 COMB
TIONESTA CK.
S 0150/0000 BMSBG 27/3004/0150/0000
LENGTH(AH 2169 BK 2161)

036593 FT

036593 FT 2 0 27008 0 00 0080+24
S 0140/0000 LENGTH(AH 2161 BK 2760)

EXTRACT DATE: 12/21/2020 ROADWAY MANAGEMENT SYSTEM PAGE NUMBER: 80
PRINT DATE: 12/22/2020 SLD COUNTY/SR - ANNUAL PRINT COUNTY: FOREST

DIR: B TOTAL LEN: 22.526 MI. DIST: 01-3 SR: 3004
LEFT MUN: GREEN T RIGHT MUN: GREEN T

033833 FT

033833 FT 2 0 27008 0 00 0107+84
S 0130/0000 LENGTH(AH 2760 BK 3252)

030581 FT

030581 FT 2 0 27008 0 00 0140+36
S 0120/0000 LENGTH(AH 3252 BK 3562)

027019 FT

027019 FT 2 0 27008 0 00 0175+98
S 0110/0000 LENGTH(AH 3562 BK 1461)

025558 FT

025558 FT 2 0 27008 0 00 0190+59
VILLAGE: KISER CORNERS
NC NE BRASKA RD
GERMAN HILL RD
(SR4004 SEG 0100/0000)
S 0100/0000 LENGTH(AH 1461 BK 2571)

022987 FT

022987 FT 2 0 27008 0 00 0216+34
S 0094/0000 LENGTH(AH 2571 BK 3447)

EXTRACT DATE: 12/21/2020 ROADWAY MANAGEMENT SYSTEM PAGE NUMBER: 79
PRINT DATE: 12/22/2020 SLD COUNTY/SR - ANNUAL PRINT COUNTY: FOREST

DIR: B TOTAL LEN: 22.526 MI. DIST: 01-3 SR: 3004
LEFT MUN: GREEN T RIGHT MUN: GREEN T

2 0 27008 0 00 0250+81 019540 FT
GRANGE HALL RD
(SR4008 SEG 0010/0000) 0090/0000

019540 FT

5 0090/0000 LENGTH(AH 3447 BK 2773)

016767 FT

016767 FT 2 0 27008 0 00 0278+45
PIGEON HILL RD
(T337)

5 0080/0000 LENGTH(AH 2773 BK 2345)

014422 FT

014422 FT 2 0 27008 0 00 0301+90
GREEN
HICKORY T

5 0070/0000 LENGTH(AH 2345 BK 2231)

0060/1174 HI ROCK RD
(PRDR)

012191 FT

0060/0498 FIFTH AVE
(PRDR)

5 012191 FT 2 0 27008 0 00 0324+28
0060/0000 LENGTH(AH 2231 BK 3108)
FOURTH AV
(PRDR)

0050/2637

009083 FT

009083 FT 2 0 27008 0 00 0355+63

EXTRACT DATE: 12/21/2020 ROADWAY MANAGEMENT SYSTEM PAGE NUMBER: 78
PRINT DATE: 12/22/2020 SLD COUNTY/SR - ANNUAL PRINT COUNTY: FOREST

DIR: B TOTAL LEN: 22.526 MI. DIST: 01-3 SR: 3004
LEFT MUN: HICKORY T RIGHT MUN: HICKORY T

ALBAUGH HILL RD
(T347)

0040/2951

VILLAGE: LITTLE HICKORY
S 0050/0000 LENGTH(AH 3108 BK 2971)

006112 FT

0040/0016 BMS EN 27/3004/0040/0000
006112 FT 2 0 27008 0 00 0385+21
LT. HICKORY

S 0040/0000 BMSBG 27/3004/0040/0000
LENGTH(AH 2971 BK 1722)

0030/0990 BMS EN 27/3004/0030/0955
0 0 00000 0 00 0000+00
LT. HICK. CK.

0030/0955 BMSBG 27/3004/0030/0955

2 0 27008 0 00 0403+21 004390 FT
CONNELLY HILL RD
(T326) 0030/0000

004390 FT

S 0030/0000 LENGTH(AH 1722 BK 3037)

001353 FT

0020/0031 BMS EN 27/3004/0020/0000
001353 FT 2 0 27008 0 00 0433+48
LT. HICK. CK.

S 0020/0000 BMSBG 27/3004/0020/0000
LENGTH(AH 3037 BK 1353)

000000 FT

000000 FT 2 0 27008 0 00 0447+15
NC LITTLE HICKORY RD

SR 0062 SH
(SR0062 SEG 0230/0000)
MFC BEGIN = D
S 0010/0000 LENGTH(AH 1353 BK 0000)

EXTRACT DATE: 12/21/2020 ROADWAY MANAGEMENT SYSTEM PAGE NUMBER: 77
PRINT DATE: 12/22/2020 SLD COUNTY/SR - ANNUAL PRINT COUNTY: FOREST

DIR: B TOTAL LEN: 1.926 MI. DIST: 01-3 SR: 3003
LEFT MUN: TIONESTA T RIGHT MUN: TIONESTA T

COL DRAKE HW 010169 FT
(SR0036 SEG 0050/0000) 0040/2174

010169 FT COL DRAKE HW
0040/2174 (SR0036 SEG 0050/0000)
0040/1624 PENNDOT STOCKPILE YD #8
(GOVT)

007995 FT

007995 FT 2 0 27026 0 00 0079+91
5 0040/0000 LENGTH(AH 2174 BK 2143)

005852 FT

005852 FT 2 0 27026 0 00 0058+48
LT. TIONESTA
STRUCTURE LENGTH 15 FT
BMSID 27/3003/0030/0000
5 0030/0000 LENGTH(AH 2143 BK 3357)

002495 FT

002495 FT 2 0 27026 0 00 0024+95
NC WALTONBAUGH RD
5 0020/0000 LENGTH(AH 3357 BK 2495)

000000 FT

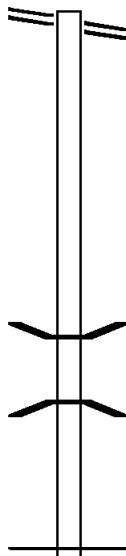
000000 FT 2 0 27026 0 00 0000+00
NC SH RIVER RD
RED BRUSH RD
(SR3001 SEG 0020/0000)
INTER-BK STITZINGER RD
(T318)
MFC BEGIN = E
5 0010/0000 LENGTH(AH 2495 BK 0000)

EXTRACT DATE: 12/21/2020 ROADWAY MANAGEMENT SYSTEM PAGE NUMBER: 76
 PRINT DATE: 12/22/2020 SLD COUNTY/SR - ANNUAL PRINT COUNTY: FOREST
 DIR: B TOTAL LEN: .788 MI. DIST: 01-3 SR: 3002
 LEFT MUN: TIONESTA T RIGHT MUN: TIONESTA T

SR 0062 SH 004160 FT
 (SR0062 SEG 0030/0379) 0020/2194

001966 FT

000000 FT



004160 FT SR 0062 SH
 0020/2194 (SR0062 SEG 0030/0379)

001966 FT 1 0 00750 1 00 0019+80
 S 0020/0000 LENGTH(AH 2194 BK 1966)

0010/0343 BMS EN 27/3002/0010/0330
 1 0 00750 1 00 0003+45
 HOLEMAN RUN

0010/0330 BMS BG 27/3002/0010/0330
 000000 FT 1 0 00750 1 00 0000+00

NC ST STEWART RUN RD
 * REF-BK STEWART RUN RD
 (T537)

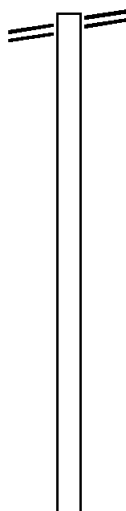
MFC BEGIN = E
 S 0010/0000 LENGTH(AH 1966 BK 0000)

EXTRACT DATE: 12/21/2020 ROADWAY MANAGEMENT SYSTEM PAGE NUMBER: 75
PRINT DATE: 12/22/2020 SLD COUNTY/SR - ANNUAL PRINT COUNTY: FOREST
DIR: B TOTAL LEN: 8.045 MI. DIST: 01-3 SR: 3001
LEFT MUN: TIONESTA T RIGHT MUN: TIONESTA T

COL DRAKE HW 042475 FT
(SR0036 SEG 0130/0000) 0170/2594

039881 FT

037383 FT



042475 FT COL DRAKE HW
0170/2594 (SR0036 SEG 0130/0000)

039881 FT 2 0 27001 0 00 0402+08
5 0170/0000 LENGTH(AH 2594 BK 2498)

037383 FT 2 0 27001 0 00 0377+10
5 0160/0000 LENGTH(AH 2498 BK 2328)

EXTRACT DATE: 12/21/2020 ROADWAY MANAGEMENT SYSTEM PAGE NUMBER: 74
PRINT DATE: 12/22/2020 SLD COUNTY/SR - ANNUAL PRINT COUNTY: FOREST

DIR: B TOTAL LEN: 8.045 MI. DIST: 01-3 SR: 3001
LEFT MUN: TIONESTA T RIGHT MUN: TIONESTA T

035055 FT

035055 FT 2 0 27001 0 00 0353+82
NC SMOKEY HILL RD
SMOKEY HILL RD
(SR3006 SEG 0010/0000)
5 0150/0000 LENGTH(AH 2328 BK 2676)

032379 FT

032379 FT 2 0 27001 0 00 0326+21
5 0140/0000 LENGTH(AH 2676 BK 2571)

029808 FT

0130/0039 BMS EN 27/3001/0130/0017
029808 FT 2 0 27001 0 00 0299+75
LT. TIONESTA
5 0130/0000 BMSBG 27/3001/0130/0017
LENGTH(AH 2571 BK 2332)
ALLIO RD
(T314)
0120/2291 BMS EN 27/3001/0120/2013
0120/1960 2 0 27001 0 00 0276+59
KORB RUN
0120/1948 BMSBG 27/3001/0120/2013

027476 FT

027476 FT 2 0 27001 0 00 0276+59
5 0120/0000 LENGTH(AH 2332 BK 2537)

EXTRACT DATE: 12/21/2020 ROADWAY MANAGEMENT SYSTEM PAGE NUMBER: 73
PRINT DATE: 12/22/2020 SLD COUNTY/SR - ANNUAL PRINT COUNTY: FOREST

DIR: B TOTAL LEN: 8.045 MI. DIST: 01-3 SR: 3001
LEFT MUN: TIONESTA T RIGHT MUN: TIONESTA T

024939 FT

024939 FT 2 0 27001 0 00 0251+22
S 0110/0000 LENGTH(AH 2537 BK 3322)

LC TO PRESIDENT RD
(CONN) 0100/0154
2 0 27001 0 00 0218+00 021617 FT
PRESIDENT RD
(T317) 0100/0000

==

021617 FT

S 0100/0000 LENGTH(AH 3322 BK 1629)

019988 FT

019988 FT 2 0 27001 0 00 0201+02
S 0090/0000 LENGTH(AH 1629 BK 2489)

017499 FT

017499 FT 2 0 27001 0 00 0176+13
S 0080/0000 LENGTH(AH 2489 BK 2625)

014874 FT

014874 FT 2 0 27001 0 00 0149+88

ALL IO RD
(T314)
S 0070/0000 LENGTH(AH 2625 BK 2690)

2 0 27001 0 00 0122+77 012184 FT

012184 FT

EXTRACT DATE: 12/21/2020 ROADWAY MANAGEMENT SYSTEM PAGE NUMBER: 72
PRINT DATE: 12/22/2020 SLD COUNTY/SR - ANNUAL PRINT COUNTY: FOREST

DIR: B TOTAL LEN: 8.045 MI. DIST: 01-3 SR: 3001
LEFT MUN: TIONESTA T RIGHT MUN: TIONESTA T

HEMLOCK RD
(T316)

0060/0000

==

5 0060/0000 LENGTH(AH 2690 BK 2078)

010106 FT

010106 FT 2 0 27001 0 00 0101+87
5 0050/0000 LENGTH(AH 2078 BK 2584)

007522 FT

007522 FT 2 0 27001 0 00 0076+03
5 0040/0000 LENGTH(AH 2584 BK 2507)

005015 FT

005015 FT 2 0 27001 0 00 0050+96
5 0030/0000 LENGTH(AH 2507 BK 2098)

2 0 27001 0 00 0029+98 002917 FT
STITZINGER RD
(T318) 0020/0000

==

002917 FT STITZINGER RD
(SR3003 SEG 0010/0000)
5 0020/0000 LENGTH(AH 2098 BK 2917)

000000 FT

000000 FT 2 0 27001 0 00 0000+00
NC RED BRUSH RD
* REF-BK SR 4017 SH
(SR4017 SEG 0060/3121)
MFC BEGIN = D
BK-CLARION (16)
5 0010/0000 LENGTH(AH 2917 BK 0000)

EXTRACT DATE: 12/21/2020 ROADWAY MANAGEMENT SYSTEM PAGE NUMBER: 71
PRINT DATE: 12/22/2020 SLD COUNTY/SR - ANNUAL PRINT COUNTY: FOREST
DIR: B TOTAL LEN: 3.059 MI. DIST: 01-3 SR: 2008
LEFT MUN: BARNETT T RIGHT MUN: BARNETT T

016149 FT

016149 FT SR 0899 SH
0060/2718 (SR0899 SEG 0100/0000)

013431 FT

013431 FT 2 0 27033 0 00 0134+67
S 0060/0000 LENGTH(AH 2718 BK 2468)

EXTRACT DATE: 12/21/2020 ROADWAY MANAGEMENT SYSTEM PAGE NUMBER: 70
PRINT DATE: 12/22/2020 SLD COUNTY/SR - ANNUAL PRINT COUNTY: FOREST

DIR: B TOTAL LEN: 3.059 MI. DIST: 01-3 SR: 2008
LEFT MUN: BARNETT T RIGHT MUN: BARNETT T

010963 FT

010963 FT 2 0 27033 0 00 0109+99
S 0050/0000 LENGTH(AH 2468 BK 2528)

008435 FT

008435 FT 2 0 27033 0 00 0084+71
S 0040/0000 LENGTH(AH 2528 BK 2596)

005839 FT

0030/0062 BMS EN 27/2008/0030/0000
005839 FT 2 0 27033 0 00 0058+99
MAPLE CREEK
BMSBG 27/2008/0030/0000
S 0030/0000 LENGTH(AH 2596 BK 3349)

002490 FT

002490 FT 2 0 27033 0 00 0025+82
S 0020/0000 LENGTH(AH 3349 BK 2490)

000000 FT

000000 FT 2 0 27033 0 00 0000+00
NC BEAR RUN RD
GREENWOOD RD
(SR2001 SEG 0090/0000)
MFC BEGIN = E
S 0010/0000 LENGTH(AH 2490 BK 0000)

EXTRACT DATE: 12/21/2020 ROADWAY MANAGEMENT SYSTEM PAGE NUMBER: 69
PRINT DATE: 12/22/2020 SLD COUNTY/SR - ANNUAL PRINT COUNTY: FOREST
DIR: B TOTAL LEN: 3.200 MI. DIST: 01-3 SR: 2007
LEFT MUN: KINGSLEY T RIGHT MUN: KINGSLEY T

016894 FT

016894 FT GUITONVILLE RD
0060/1961 (SR3004 SEG 0370/0000)

014933 FT

014933 FT 2 0 27035 0 00 0149+88
S 0060/0000 LENGTH(AH 1961 BK 1936)

012997 FT

012997 FT 2 0 27035 0 00 0130+60
KINGSLEY
GREEN T
S 0050/0000 LENGTH(AH 1936 BK 3076)

EXTRACT DATE: 12/21/2020 ROADWAY MANAGEMENT SYSTEM PAGE NUMBER: 68
PRINT DATE: 12/22/2020 SLD COUNTY/SR - ANNUAL PRINT COUNTY: FOREST

DIR: B TOTAL LEN: 3.200 MI. DIST: 01-3 SR: 2007
LEFT MUN: GREEN T RIGHT MUN: GREEN T

009921 FT

009921 FT 2 0 27035 0 00 0099+26
S 0040/0000 LENGTH(AH 3076 BK 3445)

006476 FT

0030/0029 BMS EN 27/2007/0030/0000
006476 FT 2 0 27035 0 00 0065+00
COON CREEK
S 0030/0000 BMSBG 27/2007/0030/0000
LENGTH(AH 3445 BK 3514)












002962 FT

002962 FT 2 0 27035 0 00 0029+62
S 0020/0000 LENGTH(AH 3514 BK 2962)

000000 FT

000000 FT 2 0 27035 0 00 0000+00
NC WARDS RANCH RD
* REF-BK MCDONALD RD
(T640)
MFC BEGIN = E
S 0010/0000 LENGTH(AH 2962 BK 0000)

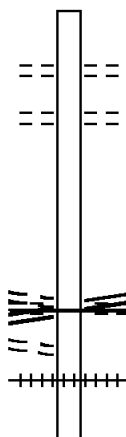
EXTRACT DATE: 12/21/2020 ROADWAY MANAGEMENT SYSTEM PAGE NUMBER: 67
 PRINT DATE: 12/22/2020 SLD COUNTY/SR - ANNUAL PRINT COUNTY: FOREST
 DIR: B TOTAL LEN: .000 MI. DIST: 01-3 SR: 2006
 LEFT MUN: JENKS T RIGHT MUN: JENKS T

000000 FT		000000 FT	
000000 FT		7060/0000	LENGTH(AH 1623 BK 2643)
000000 FT		000000 FT	
000000 FT		7050/0000	LENGTH(AH 2643 BK 2693)
000000 FT		000000 FT	
000000 FT		7040/0000	LENGTH(AH 2693 BK 2605)
000000 FT		000000 FT	
000000 FT		7030/0000	LENGTH(AH 2605 BK 2511)
000000 FT		000000 FT	
000000 FT		7020/0000	LENGTH(AH 2511 BK 2873)
000000 FT		000000 FT	
		7010/0000	LENGTH(AH 2873 BK 0000)

EXTRACT DATE: 12/21/2020 ROADWAY MANAGEMENT SYSTEM PAGE NUMBER: 66
 PRINT DATE: 12/22/2020 SLD COUNTY/SR - ANNUAL PRINT COUNTY: FOREST
 DIR: B TOTAL LEN: 4.735 MI. DIST: 01-3 SR: 2005
 LEFT MUN: JENKS T RIGHT MUN: JENKS T

025001 FT

1 1 06380 0 00 0013+24 023529 FT
 WALNUT ST
 (T357)
 SPRUCE ST
 (T379)
 CHESTNUT ST
 (SR0066 SEG 0130/0264) 0110/0000
 TOWN CR 0100/1079
 (T376)



025001 FT
 * REF-AHD BEAVER MEADOWS RD
 0110/1472 (T358)
 BIRCH ST
 0110/1275 (T331)
 MAPLE ST
 0110/0860 (T329)
 023529 FT
 CHESTNUT ST
 (SR0066 SEG 0130/0264)
 SPRUCE ST
 (T379)
 MFC BEGIN = E
 0110/0000 LENGTH(AH 1472 BK 1284)
 0100/0974 (AAR 148537A)#TRKS 02
 FORRESTRY DR

EXTRACT DATE: 12/21/2020 ROADWAY MANAGEMENT SYSTEM PAGE NUMBER: 65
PRINT DATE: 12/22/2020 SLD COUNTY/SR - ANNUAL PRINT COUNTY: FOREST

DIR: B TOTAL LEN: 4.735 MI. DIST: 01-3 SR: 2005
LEFT MUN: JENKS T RIGHT MUN: JENKS T

022245 FT

== 0100/0361 (TWP)
LOCUST ST
== 0100/0100 (T375)
022245 FT 1 1 06380 0 00 0000+00
S 0100/0000 LENGTH(AH 1284 BK 1327)
NC FOREST ST
CYPRESS ST
== 0090/0925 (T373)

020918 FT

020918 FT 2 0 27027 0 00 0209+78
S 0090/0000 LENGTH(AH 1327 BK 2285)

018633 FT

0080/0076 BMS EN 27/2005/0080/0000
018633 FT 2 0 27027 0 00 0186+90
WEST BRANCH MILLSTONE C
BMSBG 27/2005/0080/0000
S 0080/0000 LENGTH(AH 2285 BK 3183)

015450 FT

== 0070/1008 BUZZARD SWAMP ROAD
(TWP)
015450 FT 2 0 27027 0 00 0155+07
S 0070/0000 LENGTH(AH 3183 BK 2474)

012976 FT

012976 FT 2 0 27027 0 00 0129+95
S 0060/0000 LENGTH(AH 2474 BK 2497)

EXTRACT DATE: 12/21/2020 ROADWAY MANAGEMENT SYSTEM PAGE NUMBER: 64
PRINT DATE: 12/22/2020 SLD COUNTY/SR - ANNUAL PRINT COUNTY: FOREST

DIR: B TOTAL LEN: 4.735 MI. DIST: 01-3 SR: 2005
LEFT MUN: JENKS T RIGHT MUN: JENKS T

010479 FT

010479 FT 2 0 27027 0 00 0104+98
S 0050/0000 LENGTH(AH 2497 BK 2431)

008048 FT

0040/0021 BMS EN 27/2005/0040/0000
008048 FT 2 0 27027 0 00 0080+69
BUSH CREEK
S 0040/0000 BMSBG 27/2005/0040/0000
LENGTH(AH 2431 BK 3044)

005004 FT

005004 FT 2 0 27027 0 00 0050+24
S 0030/0000 LENGTH(AH 3044 BK 2523)

002481 FT

002481 FT 2 0 27027 0 00 0025+01
S 0020/0000 LENGTH(AH 2523 BK 2481)

JENKS
BARNETT T

0010/1200

000000 FT

000000 FT 2 0 27027 0 00 0000+00
NC LO LETA RD
* REF-BK SR 3002 SH
(SR3002 SEG 0010/0000)
MFC BEGIN = D
BK-ELK (24)
S 0010/0000 LENGTH(AH 2481 BK 0000)

EXTRACT DATE: 12/21/2020 ROADWAY MANAGEMENT SYSTEM PAGE NUMBER: 63
 PRINT DATE: 12/22/2020 SLD COUNTY/SR - ANNUAL PRINT COUNTY: FOREST
 DIR: B TOTAL LEN: .000 MI. DIST: 01-3 SR: 2004
 LEFT MUN: JENKS T RIGHT MUN: JENKS T

000000 FT
 000000 FT
 000000 FT
 000000 FT



000000 FT
 7040/0000 LENGTH(AH 3685 BK 2387)
 000000 FT
 7030/0000 LENGTH(AH 2387 BK 2989)
 000000 FT
 7020/0000 LENGTH(AH 2989 BK 3519)
 000000 FT
 7010/0000 LENGTH(AH 3519 BK 0000)

EXTRACT DATE: 12/21/2020 ROADWAY MANAGEMENT SYSTEM PAGE NUMBER: 62
PRINT DATE: 12/22/2020 SLD COUNTY/SR - ANNUAL PRINT COUNTY: FOREST

DIR: B TOTAL LEN: 1.563 MI. DIST: 01-3 SR: 2003
LEFT MUN: JENKS T RIGHT MUN: JENKS T

WINKLE LN
(PRDR)

008254 FT

008254 FT SR 0066 SH
0030/3267 (SR0066 SEG 0040/0000)

0030/0450
004987 FT

==

004987 FT 2 0 27029 0 00 0049+44
0030/0000 LENGTH(AH 3267 BK 2490)

002497 FT

002497 FT 2 0 27029 0 00 0025+41
NC SR 2003 SH
0020/0000 LENGTH(AH 2490 BK 2497)

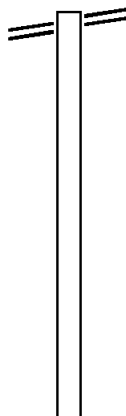
000000 FT

000000 FT 2 0 27029 0 00 0000+00
NC BLOOD RD
SR 0066 SH
(SR0066 SEG 0010/0000)
MFC BEGIN = E
0010/0000 LENGTH(AH 2497 BK 0000)

EXTRACT DATE: 12/21/2020 ROADWAY MANAGEMENT SYSTEM PAGE NUMBER: 61
PRINT DATE: 12/22/2020 SLD COUNTY/SR - ANNUAL PRINT COUNTY: FOREST
DIR: B TOTAL LEN: 8.094 MI. DIST: 01-3 SR: 2002
LEFT MUN: BARNETT T RIGHT MUN: BARNETT T

GREENWOOD RD 042735 FT
(SR2001 SEG 0010/1134) 0160/2575

040160 FT



042735 FT GREENWOOD RD
0160/2575 (SR2001 SEG 0010/1134)

040160 FT 2 0 27003 0 00 0125+05
5 0160/0000 LENGTH(AH 2575 BK 2502)

EXTRACT DATE: 12/21/2020 ROADWAY MANAGEMENT SYSTEM PAGE NUMBER: 60
PRINT DATE: 12/22/2020 SLD COUNTY/SR - ANNUAL PRINT COUNTY: FOREST

DIR: B TOTAL LEN: 8.094 MI. DIST: 01-3 SR: 2002
LEFT MUN: BARNETT T RIGHT MUN: BARNETT T

037658 FT

037658 FT 2 0 27003 0 00 0100+03
S 0150/0000 LENGTH(AH 2502 BK 2497)

035161 FT

035161 FT 2 0 27003 0 00 0075+06
S 0140/0000 LENGTH(AH 2497 BK 2506)

032655 FT

032655 FT 2 0 27003 0 00 0049+96
S 0130/0000 LENGTH(AH 2506 BK 2497)

030158 FT

030158 FT 2 0 27003 0 00 0024+99
S 0120/0000 LENGTH(AH 2497 BK 2501)

2 0 27003 0 00 0000+00 027657 FT
COLEMAN RUN RD
(T305) 0110/0000

0110/0143 BMS EN 27/2002/0110/0121
2 0 27003 0 00 0001+22
COLEMAN RUN
0110/0121 BMSBG 27/2002/0110/0121
027657 FT
S 0110/0000 LENGTH(AH 2501 BK 2562)

025095 FT

025095 FT 2 0 27018 0 00 0251+21

EXTRACT DATE: 12/21/2020 ROADWAY MANAGEMENT SYSTEM PAGE NUMBER: 59
PRINT DATE: 12/22/2020 SLD COUNTY/SR - ANNUAL PRINT COUNTY: FOREST

DIR: B TOTAL LEN: 8.094 MI. DIST: 01-3 SR: 2002
LEFT MUN: BARNETT T RIGHT MUN: BARNETT T

5 0100/0000 LENGTH(AH 2562 BK 3578)

021517 FT

021517 FT 2 0 27018 0 00 0215+43
5 0090/0000 LENGTH(AH 3578 BK 3263)

COOK FOREST PARK RD
(FRST)

0080/0461 ==
018254 FT

018254 FT 2 0 27018 0 00 0182+80
5 0080/0000 LENGTH(AH 3263 BK 3736)

014518 FT

014518 FT 2 0 27018 0 00 0145+44
5 0070/0000 LENGTH(AH 3736 BK 2534)

2 0 27018 0 00 0120+10 011984 FT
JACKS HOLLOW RD
(T346) 0060/0000 ==

011984 FT
5 0060/0000 LENGTH(AH 2534 BK 1984)

EXTRACT DATE: 12/21/2020 ROADWAY MANAGEMENT SYSTEM PAGE NUMBER: 58
PRINT DATE: 12/22/2020 SLD COUNTY/SR - ANNUAL PRINT COUNTY: FOREST

DIR: B TOTAL LEN: 8.094 MI. DIST: 01-3 SR: 2002
LEFT MUN: BARNETT T RIGHT MUN: BARNETT T

010000 FT

010000 FT 2 0 27018 0 00 0100+38
S 0050/0000 LENGTH(AH 1984 BK 2494)

007506 FT

007506 FT 2 0 27018 0 00 0075+44
S 0040/0000 LENGTH(AH 2494 BK 2501)

005005 FT

005005 FT 2 0 27018 0 00 0050+43
S 0030/0000 LENGTH(AH 2501 BK 3543)

2 0 27018 0 00 0015+00 001462 FT
CEMETERY RD
(TBC) 0020/0000

001462 FT

S 0020/0000 LENGTH(AH 3543 BK 1462)

COOK FOREST STATE PARK
(FRST) 0010/0363
000000 FT

0010/0508 BMS EN 27/2002/0010/0448
2 0 27018 0 00 0004+53
TOM'S RUN
0010/0448 BMSBG 27/2002/0010/0448

RIVER RD
(SR0036 SEG 0010/0000) 0010/0000

000000 FT 2 0 27018 0 00 0000+00
NC RIVER RD
RIVER RD
(SR0036 SEG 0010/0070)
MFC BEGIN = D
S 0010/0000 LENGTH(AH 1462 BK 0000)

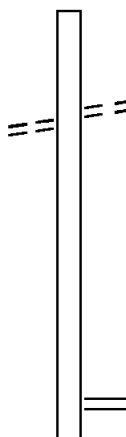
EXTRACT DATE: 12/21/2020 ROADWAY MANAGEMENT SYSTEM PAGE NUMBER: 57
 PRINT DATE: 12/22/2020 SLD COUNTY/SR - ANNUAL PRINT COUNTY: FOREST
 DIR: B TOTAL LEN: 5.453 MI. DIST: 01-3 SR: 2001
 LEFT MUN: BARNETT T RIGHT MUN: BARNETT T

JACKS HOLLOW RD
 (T346)

028791 FT

0100/0839
 026814 FT

025006 FT



028791 FT AH-CLARION (16)
 * REF-AHD SR 1012 SH
 0100/1977 (SR1012 SEG 0010/3265)

0100/0839 JACKS HOLLOW RD
 (T346)
 026814 FT 2 0 27011 0 00 0019+98
 S 0100/0000 LENGTH(AH 1977 BK 1808)

025006 FT 2 0 27011 0 00 0038+07
 BEAR RUN RD
 (SR2008 SEG 0010/0000)
 S 0090/0000 LENGTH(AH 1808 BK 3690)

EXTRACT DATE: 12/21/2020 ROADWAY MANAGEMENT SYSTEM PAGE NUMBER: 56
PRINT DATE: 12/22/2020 SLD COUNTY/SR - ANNUAL PRINT COUNTY: FOREST

DIR: B TOTAL LEN: 5.453 MI. DIST: 01-3 SR: 2001
LEFT MUN: BARNETT T RIGHT MUN: BARNETT T

021316 FT

021316 FT 2 0 27011 0 00 0074+97
S 0080/0000 LENGTH(AH 3690 BK 2634)

018682 FT

018682 FT 2 0 27011 0 00 0100+01
S 0070/0000 LENGTH(AH 2634 BK 3639)

015043 FT

015043 FT 2 0 27011 0 00 0137+57
COON RD
(T350)
== S 0060/0000 LENGTH(AH 3639 BK 3808)

011235 FT

011235 FT 2 0 27011 0 00 0175+65
S 0050/0000 LENGTH(AH 3808 BK 2246)

EXTRACT DATE: 12/21/2020 ROADWAY MANAGEMENT SYSTEM PAGE NUMBER: 55
PRINT DATE: 12/22/2020 SLD COUNTY/SR - ANNUAL PRINT COUNTY: FOREST

DIR: B TOTAL LEN: 5.453 MI. DIST: 01-3 SR: 2001
LEFT MUN: BARNETT T RIGHT MUN: BARNETT T

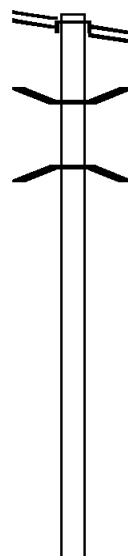
		==	0040/1036	GREENWOOD GLEN RD (T300)
	008989 FT		008989 FT	2 0 27011 0 00 0200+01
MAINWARING RD (PRDR)		==	5 0040/0000	LENGTH(AH 2246 BK 2762) OLIVER LN
	0030/2542	==	0030/2542	(PRDR)
			006227 FT	
2 0 27011 0 00 0225+02 RIGGS PLAN LN (PRDR)	006227 FT	==	5 0030/0000	LENGTH(AH 2762 BK 2597)
	0030/0000			
			003630 FT	2 0 27011 0 00 0251+26
			5 0020/0000	LENGTH(AH 2597 BK 3630)
RIVER RD (SR2002 SEG 0160/2575)	0010/1134	==	0010/1132	BMS EN 27/2001/0010/1063 2 0 27011 0 00 0276+91 MAPLE CREEK
			0010/1063	BMS BG 27/2001/0010/1063
			000000 FT	2 0 27011 0 00 0287+56
			NC GR	GREENWOOD RD SR 0899 SH (SR0899 SEG 0030/0000) MFC BEGIN = E
			5 0010/0000	LENGTH(AH 3630 BK 0000)

EXTRACT DATE: 12/21/2020 ROADWAY MANAGEMENT SYSTEM PAGE NUMBER: 54
 PRINT DATE: 12/22/2020 SLD COUNTY/SR - ANNUAL PRINT COUNTY: FOREST
 DIR: B TOTAL LEN: 5.750 MI. DIST: 01-3 SR: 1005
 LEFT MUN: HOWE T RIGHT MUN: HOWE T

030360 FT
 BROOKSTON RD
 (SR0948 SEG 0060/0000) 0110/2888

027472 FT

025033 FT



030360 FT
 INTER-AHD FORK RUN RD
 (T372)
 BROOKSTON RD
 (SR0948 SEG 0060/0000) 0110/2888

0110/1803 BMS EN 27/1005/0110/1765
 2 0 27021 0 00 0292+65
 BOGUS CK.
 0110/1789 BMSBG 27/1005/0110/1765

027472 FT 2 0 27021 0 00 0275+00
 5 0110/0000 LENGTH(AH 2888 BK 2439)

025033 FT 2 0 27021 0 00 0250+61
 5 0100/0000 LENGTH(AH 2439 BK 2957)

EXTRACT DATE: 12/21/2020 ROADWAY MANAGEMENT SYSTEM PAGE NUMBER: 53
PRINT DATE: 12/22/2020 SLD COUNTY/SR - ANNUAL PRINT COUNTY: FOREST

DIR: B TOTAL LEN: 5.750 MI. DIST: 01-3 SR: 1005
LEFT MUN: HOWE T RIGHT MUN: HOWE T

#223 FORESTRY RD
(FRST)

022076 FT

022076 FT 2 0 27021 0 00 0220+33
S 0090/0000 LENGTH(AH 2957 BK 2075)

0080/0501 ==
020001 FT

020001 FT 2 0 27021 0 00 0199+58
S 0080/0000 LENGTH(AH 2075 BK 2492)

017509 FT

017509 FT 2 0 27021 0 00 0174+66
S 0070/0000 LENGTH(AH 2492 BK 2530)

014979 FT

014979 FT 2 0 27021 0 00 0149+59
SHEFFIELD JUNCTION RD
(T374)
S 0060/0000 LENGTH(AH 2530 BK 2828) ==

012151 FT

012151 FT 2 0 27021 0 00 0121+12
S 0050/0000 LENGTH(AH 2828 BK 3382)

EXTRACT DATE: 12/21/2020 ROADWAY MANAGEMENT SYSTEM PAGE NUMBER: 52
PRINT DATE: 12/22/2020 SLD COUNTY/SR - ANNUAL PRINT COUNTY: FOREST

DIR: B TOTAL LEN: 5.750 MI. DIST: 01-3 SR: 1005
LEFT MUN: HOWE T RIGHT MUN: HOWE T

008769 FT

008769 FT 2 0 27021 0 00 0087+59

NC WATSON FARM RD
WATSON FARM RD
(T373)

5 0040/0000 LENGTH(AH 3382 BK 3279)

005490 FT

005490 FT 2 0 27021 0 00 0054+80

5 0030/0000 LENGTH(AH 3279 BK 2989)

002501 FT

002501 FT 2 0 27021 0 00 0025+01

5 0020/0000 LENGTH(AH 2989 BK 2501)

000000 FT

0010/0097 BMS EN 27/1005/0010/0045
2 0 27021 0 00 0000+45

BLUE JAY CK.

0010/0045 BMS BG 27/1005/0010/0045

000000 FT 2 0 27021 0 00 0000+00

NC RO BENSON HILL RD

BLUE JAY RD

(SR1003 SEG 0090/0000)

MFC BEGIN = D

5 0010/0000 LENGTH(AH 2501 BK 0000)

EXTRACT DATE: 12/21/2020 ROADWAY MANAGEMENT SYSTEM PAGE NUMBER: 51
PRINT DATE: 12/22/2020 SLD COUNTY/SR - ANNUAL PRINT COUNTY: FOREST

DIR: B TOTAL LEN: 5.413 MI. DIST: 01-3 SR: 1003
LEFT MUN: HOWE T RIGHT MUN: HOWE T

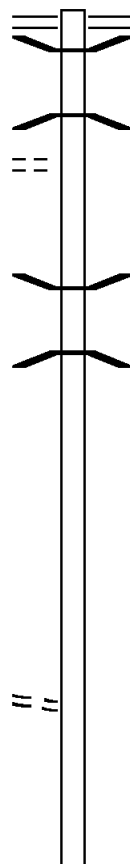
FOREST RD
(FRST)

028578 FT

0110/2518

025474 FT

2 0 27015 0 00 0224+07 022355 FT
JOB CORP RD
(T371) 0100/0000



028578 FT SR 0666 SH
0110/3104 (SR0666 SEG 0510/0000)
0110/3058 BMSSEN 27/1003/0110/2852
2 0 27015 0 00 0283+54
OVER TIONESTA CREEK
0110/2856 BMSBG 27/1003/0110/2852

0110/0886 BMSSEN 27/1003/0110/0813
2 0 27015 0 00 0263+16
BLUE JAY CREEK
0110/0813 BMSBG 27/1003/0110/0813
025474 FT 2 0 27015 0 00 0255+03
5 0110/0000 LENGTH(AH 3104 BK 3119)

022355 FT
5 0100/0000 LENGTH(AH 3119 BK 2247)

EXTRACT DATE: 12/21/2020 ROADWAY MANAGEMENT SYSTEM PAGE NUMBER: 50
PRINT DATE: 12/22/2020 SLD COUNTY/SR - ANNUAL PRINT COUNTY: FOREST

DIR: B TOTAL LEN: 5.413 MI. DIST: 01-3 SR: 1003
LEFT MUN: HOWE T RIGHT MUN: HOWE T

020108 FT

020108 FT 2 0 27015 0 00 0201+32
ROBENSON HILL RD
(SR1005 SEG 0010/0000)
S 0090/0000 LENGTH(AH 2247 BK 1891)

018217 FT

0080/0041 BMSBN 27/1003/0080/0000
018217 FT 2 0 27015 0 00 0182+40
BLUE JAY CK.
BMSBG 27/1003/0080/0000
S 0080/0000 LENGTH(AH 1891 BK 2848)

015369 FT

0070/0934 FORESTRY RD
(FRST)
015369 FT 2 0 27015 0 00 0153+83
S 0070/0000 LENGTH(AH 2848 BK 2856)
0060/2035 BMSBN 27/1003/0060/2020
2 0 27015 0 00 0145+48
ROCK SPRINGS
0060/2020 BMSBG 27/1003/0060/2020
0060/1677 BMSBN 27/1003/0060/1600
2 0 27015 0 00 0141+27
BLUE JAY CK.
0060/1600 BMSBG 27/1003/0060/1600

012513 FT

012513 FT 2 0 27015 0 00 0125+27
S 0060/0000 LENGTH(AH 2856 BK 2504)

010009 FT

010009 FT 2 0 27015 0 00 0100+24
S 0050/0000 LENGTH(AH 2504 BK 2163)

EXTRACT DATE: 12/21/2020 ROADWAY MANAGEMENT SYSTEM PAGE NUMBER: 49
PRINT DATE: 12/22/2020 SLD COUNTY/SR - ANNUAL PRINT COUNTY: FOREST

DIR: B TOTAL LEN: 5.413 MI. DIST: 01-3 SR: 1003
LEFT MUN: HOWE T RIGHT MUN: HOWE T

#222 FORESTRY RD (FRST)	007846 FT 0030/1635	==	007846 FT 2 0 27015 0 00 0078+61 [S] 0040/0000 LENGTH(AH 2163 BK 2016)
		==	
	005830 FT	==	0030/0016 BMS EN 27/1003/0030/0000 005830 FT 2 0 27015 0 00 0058+44
#221 FORESTRY RD (FRST)	0020/3064	==	SLATER CREEK [S] 0030/0000 BMSBG 27/1003/0030/0000 LENGTH(AH 2016 BK 3335)
		==	
		==	0020/2988 SNOWMOBILE TRAIL (FRST)
		==	
		==	0020/2150 PENNDOT STOCKPILE YD #9 0020/1895 (GOVT)
		==	BMS EN 27/1003/0020/1879 2 0 27015 0 00 0058+44
		==	BLUE JAY CK. 0020/1879 BMSBG 27/1003/0020/1879 #286 FORESTRY RD
		==	0020/1775 (FRST)
	002495 FT		002495 FT 2 0 27015 0 00 0024+98 [S] 0020/0000 LENGTH(AH 3335 BK 2495)
	000000 FT		000000 FT 2 0 27015 0 00 0000+00
SR 0066 SH (SR0066 SEG 0260/0000)	0010/0000		SR 0066 SH (SR0066 SEG 0260/0000) NC BLUE JAY CREEK RD MFC BEGIN = C [S] 0010/0000 LENGTH(AH 2495 BK 0000)

EXTRACT DATE: 12/21/2020 ROADWAY MANAGEMENT SYSTEM PAGE NUMBER: 48
PRINT DATE: 12/22/2020 SLD COUNTY/SR - ANNUAL PRINT COUNTY: FOREST

DIR: B TOTAL LEN: .426 MI. DIST: 01-3 SR: 1001
LEFT MUN: HOWE T RIGHT MUN: HOWE T

002250 FT

002250 FT AH-WARREN (61)
* REF-AHD CHERRY GROVE RD
0010/2250 (SR2001 SEG 0010/0000)

000000 FT

000000 FT 2 0 27014 0 00 0000+00
NC MI NISTER HILL RD
DAVID ZINZBERGER RD
(SR0666 SEG 0390/0000)
MFC BEGIN = D

DAVID ZINZBERGER RD
(SR0666 SEG 0390/0000) 0010/0000

5 0010/0000 LENGTH(AH 2250 BK 0000)

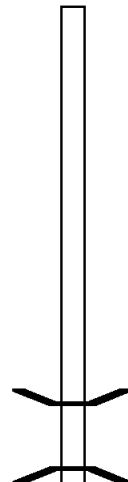
EXTRACT DATE: 12/21/2020 ROADWAY MANAGEMENT SYSTEM PAGE NUMBER: 47
PRINT DATE: 12/22/2020 SLD COUNTY/SR - ANNUAL PRINT COUNTY: FOREST
DIR: B TOTAL LEN: 3.084 MI. DIST: 01-3 SR: 948
LEFT MUN: HOWE T RIGHT MUN: HOWE T

016286 FT

016286 FT AH-WARREN (61)
* REF-AHD BROOKSTON RD
0070/2359 (SR0948 SEG 0010/0000)

013927 FT

013927 FT 2 0 27013 0 00 0139+64
S 0070/0000 LENGTH(AH 2359 BK 2664)



0060/0199 BMS EN 27/0948/0060/0179
2 0 27013 0 00 0114+90
BOGUS RUN
0060/0179 BMS BG 27/0948/0060/0179

EXTRACT DATE: 12/21/2020 ROADWAY MANAGEMENT SYSTEM PAGE NUMBER: 46
PRINT DATE: 12/22/2020 SLD COUNTY/SR - ANNUAL PRINT COUNTY: FOREST

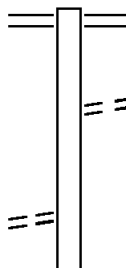
DIR: B TOTAL LEN: 3.084 MI. DIST: 01-3 SR: 948
LEFT MUN: HOWE T RIGHT MUN: HOWE T

011263 FT	011263 FT	2 0 27013 0 00 0113+00
WATSON FARM RD		FORK RUN RD
(SR1005 SEG 0110/2888)	0060/0000	(T372)
	0060/0000	LENGTH(AH 2664 BK 1217)
010046 FT	010046 FT	2 0 27013 0 00 0099+34
	0050/0000	LENGTH(AH 1217 BK 2732)
007314 FT	007314 FT	2 0 27013 0 00 0073+14
	0040/0000	LENGTH(AH 2732 BK 2349)
004965 FT	004965 FT	2 0 27013 0 00 0049+65
	0030/0000	LENGTH(AH 2349 BK 2514)
002451 FT	002451 FT	2 0 27013 0 00 0024+51
	0020/0000	LENGTH(AH 2514 BK 2451)
000000 FT	000000 FT	2 0 27013 0 00 0000+00
	NC SR	0948 SH
* REF-BK	SR	0948 SH
	(SR0948	SEG 0560/2992)
	MFC BEGIN	= D
	BK-ELK	(24)
	0010/0000	LENGTH(AH 2451 BK 0000)

EXTRACT DATE: 12/21/2020 ROADWAY MANAGEMENT SYSTEM PAGE NUMBER: 45
PRINT DATE: 12/22/2020 SLD COUNTY/SR - ANNUAL PRINT COUNTY: FOREST
DIR: B TOTAL LEN: 9.657 MI. DIST: 01-3 SR: 899
LEFT MUN: JENKS T RIGHT MUN: JENKS T

2 0 27012 0 00 0226+12 049235 FT
ROSES RD
(T325) 0180/0000

050991 FT



050991 FT SR 0066 SH
0180/1756 (SR0066 SEG 0100/0000)

0180/0839 OLD RT 899 RD
(T319)

049235 FT

5 0180/0000 LENGTH(AH 1756 BK 2427)

EXTRACT DATE: 12/21/2020 ROADWAY MANAGEMENT SYSTEM PAGE NUMBER: 44
PRINT DATE: 12/22/2020 SLD COUNTY/SR - ANNUAL PRINT COUNTY: FOREST

DIR: B TOTAL LEN: 9.657 MI. DIST: 01-3 SR: 899
LEFT MUN: JENKS T RIGHT MUN: JENKS T

046808 FT

046808 FT 2 0 27012 0 00 0200+66

MAPLE CK.
STRUCTURE LENGTH 10 FT
BMSID 27/0899/0170/0000
LENGTH(AH 2427 BK 2586)

5 0170/0000

044222 FT

044222 FT 2 0 27012 0 00 0174+61
5 0160/0000 LENGTH(AH 2586 BK 3510)

2 0 27012 0 00 0139+51 040712 FT
GILFOYLE RD
(T323) 0150/0000

040712 FT

5 0150/0000 LENGTH(AH 3510 BK 2964)

037748 FT

037748 FT 2 0 27012 0 00 0109+85
5 0140/0000 LENGTH(AH 2964 BK 2800)

EXTRACT DATE: 12/21/2020 ROADWAY MANAGEMENT SYSTEM PAGE NUMBER: 43
PRINT DATE: 12/22/2020 SLD COUNTY/SR - ANNUAL PRINT COUNTY: FOREST

DIR: B TOTAL LEN: 9.657 MI. DIST: 01-3 SR: 899
LEFT MUN: JENKS T RIGHT MUN: JENKS T

				JENKS	
	034948 FT	—+—		0130/0035	BARNETT T
				034948 FT	2 0 27012 0 00 0081+85
				5 0130/0000	LENGTH(AH 2800 BK 2936)
2 0 27012 0 00 0052+49	032012 FT			032012 FT	
MAPLE CREEK DR		==		5 0120/0000	LENGTH(AH 2936 BK 2779)
(T311)	0120/0000				
	029233 FT			029233 FT	2 0 27012 0 00 0024+92
				5 0110/0000	LENGTH(AH 2779 BK 2492)
2 0 27012 0 00 0000+00	026741 FT			026741 FT	
BEAR RUN RD		==		5 0100/0000	LENGTH(AH 2492 BK 3561)
(SR2008 SEG 0060/2718)	0100/0000				
COON RD	0090/3149	==			
(T350)		==			
LC TO/FROM COON RD	0090/2590	==			
(T350)					
	023180 FT			0090/0024	BMS EN 27/0899/0090/0000
				023180 FT	1 0 00600 0 01 0241+67
					MAPLE CK. BR.
					BMSBG 27/0899/0090/0000

EXTRACT DATE: 12/21/2020 ROADWAY MANAGEMENT SYSTEM PAGE NUMBER: 42
PRINT DATE: 12/22/2020 SLD COUNTY/SR - ANNUAL PRINT COUNTY: FOREST

DIR: B TOTAL LEN: 9.657 MI. DIST: 01-3 SR: 899
LEFT MUN: BARNETT T RIGHT MUN: BARNETT T

0090/0000 LENGTH(AH 3561 BK 3961)

019219 FT

019219 FT 1 0 00600 0 01 0202+64
0080/0000 LENGTH(AH 3961 BK 3406)

015813 FT

015813 FT 1 0 00600 0 01 0168+58
BLUE RIDGE RD
(T360)
== 0070/0000 LENGTH(AH 3406 BK 3322)

012491 FT

012491 FT 1 0 00600 0 01 0134+57
0060/0000 LENGTH(AH 3322 BK 3451)

EXTRACT DATE: 12/21/2020 ROADWAY MANAGEMENT SYSTEM PAGE NUMBER: 41
PRINT DATE: 12/22/2020 SLD COUNTY/SR - ANNUAL PRINT COUNTY: FOREST

DIR: B TOTAL LEN: 9.657 MI. DIST: 01-3 SR: 899
LEFT MUN: BARNETT T RIGHT MUN: BARNETT T

009040 FT

009040 FT 1 0 00600 0 01 0100+06
S 0050/0000 LENGTH(AH 3451 BK 2520)

006520 FT

006520 FT 1 0 00600 0 01 0074+86
S 0040/0000 LENGTH(AH 2520 BK 2418)
RETAINING WALL END
B 0030/2012 BMSID 27/0899/0030/1820
RETAINING WALL BEGIN
B 0030/1820 BMSID 27/0899/0030/1820

1 0 00600 0 01 0050+68 004102 FT
GREENWOOD RD
(SR2001 SEG 0010/0000) 0030/0000

B 0030/0400 RETAINING WALL END
BMSID 27/0899/0030/0925
RETAINING WALL BEGIN
B 0030/0040 BMSID 27/0899/0030/0925
004102 FT
S 0030/0000 LENGTH(AH 2418 BK 2583)

001519 FT

001519 FT 1 0 00600 0 01 0017+00
S 0020/0000 LENGTH(AH 2583 BK 1519)

BACK ST
(T363)

0010/0572

==

000000 FT

== 0010/0562 BACK ST
(T363)
== 0010/0424 MAPLE ST
(T362)
000000 FT 1 0 00600 0 00 0001+98
NC SR 0899 SH
* REF-BK SR 0899 SH
(SR0899 SEG 0020/2937)
MFC BEGIN = C
BK-JEFFERSON (33)
S 0010/0000 LENGTH(AH 1519 BK 0000)

EXTRACT DATE: 12/21/2020 ROADWAY MANAGEMENT SYSTEM PAGE NUMBER: 40
PRINT DATE: 12/22/2020 SLD COUNTY/SR - ANNUAL PRINT COUNTY: FOREST

DIR: B TOTAL LEN: 26.515 MI. DIST: 01-3 SR: 666
LEFT MUN: HOWE T RIGHT MUN: HOWE T

140001 FT

140001 FT AH-WARREN (61)
* REF-AHD SR 0666 SH
0540/2276 (SR0666 SEG 0010/0000)

137725 FT

137725 FT 1 0 00253 0 02 1389+85
S 0540/0000 LENGTH(AH 2276 BK 2992)

134733 FT

134733 FT 1 0 00253 0 02 1359+93
S 0530/0000 LENGTH(AH 2992 BK 3082)

131651 FT

131651 FT 1 0 00253 0 02 1329+33
S 0520/0000 LENGTH(AH 3082 BK 1618)

EXTRACT DATE: 12/21/2020 ROADWAY MANAGEMENT SYSTEM PAGE NUMBER: 39
PRINT DATE: 12/22/2020 SLD COUNTY/SR - ANNUAL PRINT COUNTY: FOREST

DIR: B TOTAL LEN: 26.515 MI. DIST: 01-3 SR: 666
LEFT MUN: HOWE T RIGHT MUN: HOWE T

130033 FT

130033 FT 1 0 00253 0 02 1311+98
BLUE JAY RD
(SR1003 SEG 0110/3104)
5 0510/0000 LENGTH(AH 1618 BK 3684)
0500/3591 MFC BEGIN = C

126349 FT

0500/0025 BMS EN 27/0666/0500/0000
126349 FT 1 0 00253 0 02 1276+11
BUSH CREEK
5 0500/0000 BMSBG 27/0666/0500/0000
LENGTH(AH 3684 BK 2593)

123756 FT

123756 FT 1 0 00253 0 02 1249+94
5 0490/0000 LENGTH(AH 2593 BK 1880)

121876 FT

121876 FT 1 0 00253 0 02 1231+09
BUSH CREEK
STRUCTURE LENGTH 9 FT
5 0480/0000 BMSID 27/0666/0480/0000
LENGTH(AH 1880 BK 3635)

EXTRACT DATE: 12/21/2020 ROADWAY MANAGEMENT SYSTEM PAGE NUMBER: 38
PRINT DATE: 12/22/2020 SLD COUNTY/SR - ANNUAL PRINT COUNTY: FOREST

DIR: B TOTAL LEN: 26.515 MI. DIST: 01-3 SR: 666
LEFT MUN: HOWE T RIGHT MUN: HOWE T

COOPER TRACK RD
(T368)

118241 FT

118241 FT 1 0 00253 0 02 1194+56
S 0470/0000 LENGTH(AH 3635 BK 1439)

116802 FT

0460/0020 BMS EN 27/0666/0460/0000
116802 FT 1 0 00253 0 02 1180+17
MARTIN RUN
S 0460/0000 BMSBG 27/0666/0460/0000
LENGTH(AH 1439 BK 2813)

0450/1826

113989 FT

0450/0012 BMS EN 27/0666/0450/0000
113989 FT 1 0 00253 0 02 1151+96
REAGAN RUN
S 0450/0000 BMSBG 27/0666/0450/0000
LENGTH(AH 2813 BK 2589)

111400 FT

111400 FT 1 0 00253 0 02 1125+19
S 0440/0000 LENGTH(AH 2589 BK 2180)

109220 FT

0430/0760 BMS EN 27/0666/0430/0733
1 0 00253 0 02 1110+41
UP. SHERIFF
0430/0733 BMSBG 27/0666/0430/0733
0430/0021 BMS EN 27/0666/0430/0000
109220 FT 1 0 00253 0 02 1103+11
L. SHERIFF
S 0430/0000 BMSBG 27/0666/0430/0000
LENGTH(AH 2180 BK 2754)

EXTRACT DATE: 12/21/2020 ROADWAY MANAGEMENT SYSTEM PAGE NUMBER: 37
PRINT DATE: 12/22/2020 SLD COUNTY/SR - ANNUAL PRINT COUNTY: FOREST

DIR: B TOTAL LEN: 26.515 MI. DIST: 01-3 SR: 666
LEFT MUN: HOWE T RIGHT MUN: HOWE T

106466 FT

106466 FT 1 0 00253 0 02 1075+27
S 0420/0000 LENGTH(AH 2754 BK 2747)

103719 FT

0410/0032 BMS EN 27/0666/0410/0000
103719 FT 1 0 00253 0 02 1048+08
FOOLS CREEK
S 0410/0000 BMSBG 27/0666/0410/0000
LENGTH(AH 2747 BK 2292)

101427 FT

101427 FT 1 0 00253 0 02 1024+95
S 0400/0000 LENGTH(AH 2292 BK 3104)

1 0 00253 0 02 0994+10 098323 FT
MINISTER HILL RD
(SR1001 SEG 0010/0000) 0390/0000

MINISTER CAMPGROUND RD
(FRST) 0380/1607

098323 FT
S 0390/0000 LENGTH(AH 3104 BK 1813)
0380/1753 BMS EN 27/0666/0380/1714
1 0 00253 0 02 0993+19
MINISTER CK.
0380/1714 BMSBG 27/0666/0380/1714

EXTRACT DATE: 12/21/2020 ROADWAY MANAGEMENT SYSTEM PAGE NUMBER: 36
PRINT DATE: 12/22/2020 SLD COUNTY/SR - ANNUAL PRINT COUNTY: FOREST

DIR: B TOTAL LEN: 26.515 MI. DIST: 01-3 SR: 666
LEFT MUN: HOWE T RIGHT MUN: HOWE T

096510 FT

096510 FT 1 0 00253 0 02 0975+01
S 0380/0000 LENGTH(AH 1813 BK 3184)

093326 FT

0370/0053 BMS EN 27/0666/0370/0000
093326 FT 1 0 00253 0 02 0943+17
PORCUPINE RUN
S 0370/0000 BMSBG 27/0666/0370/0000
LENGTH(AH 3184 BK 1824)

091502 FT

091502 FT 1 0 00253 0 02 0924+61
S 0360/0000 LENGTH(AH 1824 BK 2479)

089023 FT

089023 FT 1 0 00253 0 02 0899+82
S 0350/0000 LENGTH(AH 2479 BK 1773)

087250 FT

087250 FT 1 0 00253 0 02 0882+09
S 0340/0000 LENGTH(AH 1773 BK 3250)

084000 FT

084000 FT 1 0 00253 0 02 0849+59

EXTRACT DATE: 12/21/2020 ROADWAY MANAGEMENT SYSTEM PAGE NUMBER: 35
PRINT DATE: 12/22/2020 SLD COUNTY/SR - ANNUAL PRINT COUNTY: FOREST

DIR: B TOTAL LEN: 26.515 MI. DIST: 01-3 SR: 666
LEFT MUN: HOWE T RIGHT MUN: HOWE T

0330/0000 LENGTH(AH 3250 BK 2522)

081478 FT

081478 FT 1 0 00253 0 02 0824+48
0320/0000 LENGTH(AH 2522 BK 2721)

078757 FT

078757 FT 1 0 00253 0 02 0797+27
HOWE
KINGSLEY T
0310/0000 LENGTH(AH 2721 BK 3334)

075423 FT

0300/0503 MAYBURG RD
(TWP)
0300/0082 BMSBN 27/0666/0300/0000
075423 FT 1 0 00253 0 02 0763+90
BOBBS CREEK
BMSBG 27/0666/0300/0000
0300/0000 LENGTH(AH 3334 BK 1374)

FORESTRY RD
(FRST)

0290/1255

074049 FT

074049 FT 1 0 00253 0 02 0750+17
0290/0000 LENGTH(AH 1374 BK 2507)

EXTRACT DATE: 12/21/2020 ROADWAY MANAGEMENT SYSTEM PAGE NUMBER: 34
PRINT DATE: 12/22/2020 SLD COUNTY/SR - ANNUAL PRINT COUNTY: FOREST

DIR: B TOTAL LEN: 26.515 MI. DIST: 01-3 SR: 666
LEFT MUN: KINGSLEY T RIGHT MUN: KINGSLEY T

071542 FT

071542 FT 1 0 00253 0 02 0725+10
S 0280/0000 LENGTH(AH 2507 BK 2528)

069014 FT

069014 FT 1 0 00253 0 02 0699+82
S 0270/0000 LENGTH(AH 2528 BK 2494)

066520 FT

066520 FT 1 0 00253 0 02 0674+88
S 0260/0000 LENGTH(AH 2494 BK 2488)

064032 FT

064032 FT 1 0 00253 0 02 0650+00
S 0250/0000 LENGTH(AH 2488 BK 2520)

061512 FT

061512 FT 1 0 00253 0 02 0624+80
S 0240/0000 LENGTH(AH 2520 BK 2479)

059033 FT

059033 FT 1 0 00253 0 02 0600+01
S 0230/0000 LENGTH(AH 2479 BK 2684)

EXTRACT DATE: 12/21/2020 ROADWAY MANAGEMENT SYSTEM PAGE NUMBER: 33
PRINT DATE: 12/22/2020 SLD COUNTY/SR - ANNUAL PRINT COUNTY: FOREST

DIR: B TOTAL LEN: 26.515 MI. DIST: 01-3 SR: 666
LEFT MUN: KINGSLEY T RIGHT MUN: KINGSLEY T

PIERSON HILL
(T342)

FORK RUN RD
(PRDR)

056349 FT

054033 FT

0200/0514
051653 FT

0190/2462

048647 FT

046018 FT

056349 FT 1 0 00253 0 01 0573+17
LT. MINISTER
STRUCTURE LENGTH 14 FT
BMSID 27/0666/0220/0000
S 0220/0000 LENGTH(AH 2684 BK 2316)

054033 FT 1 0 00253 0 01 0549+96
S 0210/0000 LENGTH(AH 2316 BK 2380)

0200/1243 BRANCH BRIDGE RD
(T345)

051653 FT 1 0 00253 0 01 0526+16
S 0200/0000 LENGTH(AH 2380 BK 3006)

0190/2420 BMS EN 27/0666/0190/2397
2 0 27009 0 00 0450+69
FORK RUN
0190/2397 BMSBG 27/0666/0190/2397
CREEK RD
0190/2014 (TBC)

048647 FT 2 0 27009 0 00 0424+80
S 0190/0000 LENGTH(AH 3006 BK 2629)

046018 FT 2 0 27009 0 00 0398+51

EXTRACT DATE: 12/21/2020 ROADWAY MANAGEMENT SYSTEM PAGE NUMBER: 32
PRINT DATE: 12/22/2020 SLD COUNTY/SR - ANNUAL PRINT COUNTY: FOREST

DIR: B TOTAL LEN: 26.515 MI. DIST: 01-3 SR: 666
LEFT MUN: KINGSLEY T RIGHT MUN: KINGSLEY T

043559 FT

0180/0000 LENGTH(AH 2629 BK 2459)

043559 FT 2 0 27009 0 00 0375+42
0170/0000 LENGTH(AH 2459 BK 1748)

041811 FT

041811 FT 2 0 27009 0 00 0358+15
WHIG HILL RD
(T336)
0160/0000 LENGTH(AH 1748 BK 2648)

039163 FT

039163 FT 2 0 27009 0 00 0331+67
GERMAN HILL RD
(SR4004 SEG 0230/3003)
0150/0000 LENGTH(AH 2648 BK 3677)

035486 FT

035486 FT 2 0 27009 0 00 0295+16
0140/0000 LENGTH(AH 3677 BK 3853)

DIR: B MUN: KINGSLEY T TOTAL LEN: 26.515 MI. DIST: 01-3 SR: 666
LEFT MUN: KINGSLEY T RIGHT MUN: KINGSLEY T

EXTRACT DATE: 12/21/2020 ROADWAY MANAGEMENT SYSTEM PAGE NUMBER: 30
PRINT DATE: 12/22/2020 SLD COUNTY/SR - ANNUAL PRINT COUNTY: FOREST

DIR: B TOTAL LEN: 26.515 MI. DIST: 01-3 SR: 666
LEFT MUN: HICKORY T RIGHT MUN: HICKORY T

019333 FT		0090/0030 BMS EN 27/0666/0090/0000 019333 FT 2 0 27009 0 00 0133+40 P3 BEAVER RUN BMSBG 27/0666/0090/0000 0090/0000 LENGTH(AH 3195 BK 1943)
017390 FT		017390 FT 2 0 27009 0 00 0114+54 0080/0000 LENGTH(AH 1943 BK 2274)
015116 FT		0070/0095 BMS EN 27/0666/0070/0000 015116 FT 2 0 27009 0 00 0091+18 P3 BEAVER RUN BMSBG 27/0666/0070/0000 0070/0000 LENGTH(AH 2274 BK 3222)
011894 FT		011894 FT 2 0 27009 0 00 0058+96 0060/0000 LENGTH(AH 3222 BK 2603)

EXTRACT DATE: 12/21/2020 ROADWAY MANAGEMENT SYSTEM PAGE NUMBER: 29
PRINT DATE: 12/22/2020 SLD COUNTY/SR - ANNUAL PRINT COUNTY: FOREST

DIR: B TOTAL LEN: 26.515 MI. DIST: 01-3 SR: 666
LEFT MUN: HICKORY T RIGHT MUN: HICKORY T

HUNTER RD
(T332)

QUEEN RD
(T328)

009291 FT

0040/3177

0040/2239

006016 FT

003316 FT

001365 FT

000000 FT

0050/0080 BMS EN 27/0666/0050/0000
009291 FT 2 0 27009 0 00 0033+00
HICKORY CK.
BMSBG 27/0666/0050/0000
5 0050/0000 LENGTH(AH 2603 BK 3275)

006016 FT 2 0 27009 0 00 0000+00
5 0040/0000 LENGTH(AH 3275 BK 2700)

003316 FT 1 1 00320 0 01 0024+29
5 0030/0000 LENGTH(AH 2700 BK 1951)

0020/0330 BMS EN 27/0666/0020/0180
1 1 00320 0 00 0006+40
E. HICK. CK.
0020/0180 BMSBG 27/0666/0020/0180
001365 FT 1 1 00320 0 00 0000+00
5 0020/0000 LENGTH(AH 1951 BK 1365)

OLD RT 62
(T360)
0010/0104 2 0 27016 0 00 0000+00
000000 FT NC DAVID ZEISBURGER HW
SR 0062 SH
(SR0062 SEG 0260/2827)
MFC BEGIN = D
5 0010/0000 LENGTH(AH 1365 BK 0000)

EXTRACT DATE: 12/21/2020 ROADWAY MANAGEMENT SYSTEM PAGE NUMBER: 28
PRINT DATE: 12/22/2020 SLD COUNTY/SR - ANNUAL PRINT COUNTY: FOREST
DIR: B TOTAL LEN: 4.915 MI. DIST: 01-3 SR: 227
LEFT MUN: HARMONY T RIGHT MUN: HARMONY T

FLEMING HILL RD 025952 FT
(SR0127 SEG 0100/0000) 0110/1917
FOR SR 0127 AND 0227 0110/1812
(CONN)

UNKNOWN RD
(TWP) 0110/0614



025952 FT
INTER-AHD FLEMING HILL RD
0110/1917 (SR0127 SEG 0100/0000)

EXTRACT DATE: 12/21/2020 ROADWAY MANAGEMENT SYSTEM PAGE NUMBER: 27
PRINT DATE: 12/22/2020 SLD COUNTY/SR - ANNUAL PRINT COUNTY: FOREST

DIR: B TOTAL LEN: 4.915 MI. DIST: 01-3 SR: 227
LEFT MUN: HARMONY T RIGHT MUN: HARMONY T

024035 FT

024035 FT 1 0 00598 0 00 0224+88
S 0110/0000 LENGTH(AH 1917 BK 2504)

021531 FT

021531 FT 1 0 00598 0 00 0199+84
S 0100/0000 LENGTH(AH 2504 BK 2554)

018977 FT

018977 FT 1 0 00598 0 00 0174+73
S 0090/0000 LENGTH(AH 2554 BK 1780)

017197 FT

0080/0065 BMS EN 27/0227/0080/0000
017197 FT 1 0 00598 0 00 0156+92
WEST HICKORY CREEK
BMS BG 27/0227/0080/0000
S 0080/0000 LENGTH(AH 1780 BK 3168)

014029 FT

014029 FT 1 0 00598 0 00 0124+99
S 0070/0000 LENGTH(AH 3168 BK 2510)

011519 FT

011519 FT 1 0 00598 0 00 0099+74
S 0060/0000 LENGTH(AH 2510 BK 2495)

EXTRACT DATE: 12/21/2020 ROADWAY MANAGEMENT SYSTEM PAGE NUMBER: 26
PRINT DATE: 12/22/2020 SLD COUNTY/SR - ANNUAL PRINT COUNTY: FOREST

DIR: B TOTAL LEN: 4.915 MI. DIST: 01-3 SR: 227
LEFT MUN: HARMONY T RIGHT MUN: HARMONY T

009024 FT

009024 FT 1 0 00598 0 00 0074+79
S 0050/0000 LENGTH(AH 2495 BK 2494)

006530 FT

006530 FT 1 0 00598 0 00 0049+85
S 0040/0000 LENGTH(AH 2494 BK 2498)

004032 FT

004032 FT 1 0 00598 0 00 0024+87
S 0030/0000 LENGTH(AH 2498 BK 2487)

001545 FT

001545 FT 1 0 00598 0 00 0000+00
PINEVILLE RD
(SR4001 SEG 0140/0000)
S 0020/0000 LENGTH(AH 2487 BK 1545)

000000 FT

000000 FT 1 0 00511 0 02 0480+18
VILLAGE: NEILLTOWN
NC BUTCHER KNIFE HILL RD
* REF-BK SR 0227 SH
(SR0227 SEG 0330/2446)
MFC BEGIN = D
BK-VENANGO (60)
S 0010/0000 LENGTH(AH 1545 BK 0000)

EXTRACT DATE: 12/21/2020 ROADWAY MANAGEMENT SYSTEM PAGE NUMBER: 25
PRINT DATE: 12/22/2020 SLD COUNTY/SR - ANNUAL PRINT COUNTY: FOREST

DIR: B TOTAL LEN: 4.640 MI. DIST: 01-3 SR: 127
LEFT MUN: HARMONY T RIGHT MUN: HARMONY T

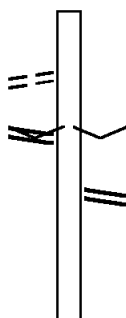
FOR SR 0127 AND 0227
(CONN)

BUTCHER KNIFE HILL RD
(SR0227 SEG 0110/1917)

024497 FT

0100/0142
024308 FT

0100/0000



* 024497 FT AH-WARREN (61)
REF-AHD FAGUNDUS RD
0100/0189 (SR0127 SEG 0010/0000)

024308 FT 2 0 27006 0 00 0000+00
VILLAGE: FAGUNDUS
5 0100/0000 LENGTH(AH 0189 BK 3035)
TRUNKYVILLE RD
0090/2448 (SR4012 SEG 0010/0000)

EXTRACT DATE: 12/21/2020 ROADWAY MANAGEMENT SYSTEM PAGE NUMBER: 24
PRINT DATE: 12/22/2020 SLD COUNTY/SR - ANNUAL PRINT COUNTY: FOREST

DIR: B TOTAL LEN: 4.640 MI. DIST: 01-3 SR: 127
LEFT MUN: HARMONY T RIGHT MUN: HARMONY T

021273 FT

021273 FT 1 0 00598 0 00 0274+73
S 0090/0000 LENGTH(AH 3035 BK 2502)

018771 FT

018771 FT 1 0 00598 0 00 0299+63
S 0080/0000 LENGTH(AH 2502 BK 3618)

1 0 00598 0 00 0336+25 015153 FT
PREACHER RD
(T310) 0070/0000

015153 FT
S 0070/0000 LENGTH(AH 3618 BK 3328)

SCHOOL HOUSE RD
(T310) 0060/2347

011825 FT

011825 FT 1 0 00598 0 00 0369+79
S 0060/0000 LENGTH(AH 3328 BK 3049)

008776 FT

008776 FT 1 0 00598 0 00 0400+28
S 0050/0000 LENGTH(AH 3049 BK 2411)

EXTRACT DATE: 12/21/2020 ROADWAY MANAGEMENT SYSTEM PAGE NUMBER: 23
PRINT DATE: 12/22/2020 SLD COUNTY/SR - ANNUAL PRINT COUNTY: FOREST

DIR: B TOTAL LEN: 4.640 MI. DIST: 01-3 SR: 127
LEFT MUN: HARMONY T RIGHT MUN: HARMONY T

	==	0040/2195	UPPER LEASE RD (TWP)
006365 FT		006365 FT	1 0 00598 0 00 0424+39
		0040/0000	LENGTH(AH 2411 BK 2061)
004304 FT		004304 FT	1 0 00598 0 00 0445+00
		0030/0000	LENGTH(AH 2061 BK 2437)
			NC FL LEMING HILL RD
		0020/2175	CEMETARY RD (T388)
	==	0020/1081	CRESTMONT RD (T387)
	==	0020/0804	ORCHARD ST (T392)
	==	0020/0440	PEARL ST (T385)
WALNUT ST (T384)	==	0020/0219	ANN ST (T381)
1 0 00598 0 00 0469+37	==	001867 FT	
DAWSON RD (SR4002 SEG 0150/3438)			
DEPOT ST (T382)		0020/0000	
	==	0020/0000	NC DEPOSIT ST LENGTH(AH 2437 BK 1867)
	==	0010/1344	BRIDGE ST (T386)
	==	0010/1280	FERRY LN (T380)
		0010/1190	BMS EN 27/0127/0010/0445
			1 0 00598 0 00 0488+25
		0010/0422	ALLEGHENY RIVER
000000 FT		000000 FT	BMSBG 27/0127/0010/0445
			1 0 00598 0 00 0488+25
			NC MAIN ST
			SR 0062 SH
			(SR0062 SEG 0250/0000)
			MFC BEGIN = D
		0010/0000	LENGTH(AH 1867 BK 0000)

EXTRACT DATE: 12/21/2020 ROADWAY MANAGEMENT SYSTEM PAGE NUMBER: 22
PRINT DATE: 12/22/2020 SLD COUNTY/SR - ANNUAL PRINT COUNTY: FOREST
DIR: B TOTAL LEN: 17.248 MI. DIST: 01-3 SR: 66
LEFT MUN: HOWE T RIGHT MUN: HOWE T

091069 FT

091069 FT AH-ELK (24)
* REF-AHD SR 0066 SH
0380/2335 (SR0066 SEG 0010/0000)

088734 FT

==

0380/0393 FORESTRY RD
(FRST)
088734 FT 1 0 00380 0 00 0889+60
S 0380/0000 LENGTH(AH 2335 BK 2454)

086280 FT

086280 FT 1 0 00380 0 00 0865+06
S 0370/0000 LENGTH(AH 2454 BK 2522)

EXTRACT DATE: 12/21/2020 ROADWAY MANAGEMENT SYSTEM PAGE NUMBER: 21
PRINT DATE: 12/22/2020 SLD COUNTY/SR - ANNUAL PRINT COUNTY: FOREST

DIR: B TOTAL LEN: 17.248 MI. DIST: 01-3 SR: 66
LEFT MUN: HOWE T RIGHT MUN: HOWE T

083758 FT

083758 FT 1 0 00380 0 00 0839+84
S 0360/0000 LENGTH(AH 2522 BK 2447)

081311 FT

081311 FT 1 0 00380 0 00 0815+37
S 0350/0000 LENGTH(AH 2447 BK 2540)

078771 FT

078771 FT 1 0 00380 0 00 0789+97
S 0340/0000 LENGTH(AH 2540 BK 2462)

076309 FT

== 0330/0723 FORESTRY RD
(FRST)
076309 FT 1 0 00380 0 00 0765+35
S 0330/0000 LENGTH(AH 2462 BK 2998)

073311 FT

073311 FT 1 0 00380 0 00 0735+37
S 0320/0000 LENGTH(AH 2998 BK 1920)

EXTRACT DATE: 12/21/2020 ROADWAY MANAGEMENT SYSTEM PAGE NUMBER: 20
PRINT DATE: 12/22/2020 SLD COUNTY/SR - ANNUAL PRINT COUNTY: FOREST

DIR: B TOTAL LEN: 17.248 MI. DIST: 01-3 SR: 66
LEFT MUN: HOWE T RIGHT MUN: HOWE T

071391 FT

071391 FT 1 0 00380 0 00 0716+10
WATSON RUN
STRUCTURE LENGTH 17 FT
BMSID 27/0066/0310/0000
S 0310/0000 LENGTH(AH 1920 BK 1801)

069590 FT

069590 FT 1 0 00380 0 00 0696+89
S 0300/0000 LENGTH(AH 1801 BK 1602)

067988 FT

067988 FT 1 0 00380 0 00 0680+87
S 0290/0000 LENGTH(AH 1602 BK 2941)

1 0 00380 0 00 0651+46 065047 FT
WATSON FARM RD
(T373) 0280/0000

065047 FT
S 0280/0000 LENGTH(AH 2941 BK 3591)

061456 FT

061456 FT 1 0 00380 0 00 0615+33
DUHRING RD
(T327)
S 0270/0000 LENGTH(AH 3591 BK 2307)

BYROMTOWN RD

EXTRACT DATE: 12/21/2020 ROADWAY MANAGEMENT SYSTEM PAGE NUMBER: 19
PRINT DATE: 12/22/2020 SLD COUNTY/SR - ANNUAL PRINT COUNTY: FOREST

DIR: B TOTAL LEN: 17.248 MI. DIST: 01-3 SR: 66
LEFT MUN: HOWE T RIGHT MUN: HOWE T

1 0 00380 0 00 0592+38 059149 FT
BLUE JAY CREEK RD
(SR1003 SEG 0010/0000) 0260/0000

PIGEON LN
(PRDR)

0250/0302
056837 FT

054675 FT

052861 FT

050866 FT

048049 FT

0260/0275 (T370)
059149 FT

0260/0000 LENGTH(AH 2307 BK 2312)

0250/1095 HOWE
JENKS T

056837 FT 1 0 00380 0 00 0568+09
0250/0000 LENGTH(AH 2312 BK 2162)

054675 FT 1 0 00380 0 00 0546+47
0240/0000 LENGTH(AH 2162 BK 1814)

052861 FT 1 0 00380 0 00 0528+33
0230/0000 LENGTH(AH 1814 BK 1995)

050866 FT 1 0 00380 0 00 0508+17
0220/0000 LENGTH(AH 1995 BK 2817)

0210/1492 BYROMTOWN RD
(T372)

0210/0107 BYROMTOWN RD
(T370)
048049 FT 1 0 00380 0 00 0480+00
0210/0000 LENGTH(AH 2817 BK 1683)

EXTRACT DATE: 12/21/2020 ROADWAY MANAGEMENT SYSTEM PAGE NUMBER: 18
PRINT DATE: 12/22/2020 SLD COUNTY/SR - ANNUAL PRINT COUNTY: FOREST

DIR: B TOTAL LEN: 17.248 MI. DIST: 01-3 SR: 66
LEFT MUN: JENKS T RIGHT MUN: JENKS T

1 0 00380 0 00 0464+20 046366 FT
PENOKE PIKE
(FRST) 0200/0000

046366 FT

5 0200/0000 LENGTH(AH 1683 BK 3318)

043048 FT

043048 FT 1 0 00380 0 00 0431+02
5 0190/0000 LENGTH(AH 3318 BK 1667)

PENNDOT STOCKPILE YD #6
(GOVT) 0180/0171
041381 FT

041381 FT 1 0 00380 0 00 0414+35
5 0180/0000 LENGTH(AH 1667 BK 2341)

FORESTRY RD
(FRST) 0170/1350

039040 FT

039040 FT 1 0 00380 0 00 0389+43
5 0170/0000 LENGTH(AH 2341 BK 2592)

SMOKEY LANE
(FRST) 0160/1562

== 0160/1965 SCOTT FARM ROAD
(FRST)

036448 FT

== 0160/0400 WOODLAND DRIVE
(GOVT)
036448 FT 1 0 00380 0 00 0364+85
5 0160/0000 LENGTH(AH 2592 BK 2272)

EXTRACT DATE: 12/21/2020 ROADWAY MANAGEMENT SYSTEM PAGE NUMBER: 17
PRINT DATE: 12/22/2020 SLD COUNTY/SR - ANNUAL PRINT COUNTY: FOREST

DIR: B TOTAL LEN: 17.248 MI. DIST: 01-3 SR: 66
LEFT MUN: JENKS T RIGHT MUN: JENKS T

034176 FT

034176 FT 1 0 00380 0 00 0341+10
S 0150/0000 LENGTH(AH 2272 BK 2806)

BIRCH ST 031370 FT
(T331) 0140/0000
MAPLE ST
(T329) 0130/1502

031370 FT 1 0 00380 0 00 0314+12
NC SR 0066 SH
S 0140/0000 LENGTH(AH 2806 BK 2094)

FOREST ST
(SR2005 SEG 0110/0000)
WALNUT ST
(T356)
SPRUCE ST
(T357)

0130/0264

029276 FT

SPURCE ST
(T379)
NC CH CHESTNUT ST
FOREST ST
(SR2005 SEG 0110/0000)
TOWN CR
(T376)
0130/0131
029276 FT 1 0 00380 0 00 0293+44
S 0130/0000 LENGTH(AH 2094 BK 1843)

HEMLOCK ST
(T354)

0120/0882

027433 FT

027433 FT 1 0 00380 0 00 0274+78
S 0120/0000 LENGTH(AH 1843 BK 2040)
OAK LN
0110/1521 (T317)

SNYDER MEMORIAL RD
(T350)

0110/1370

025393 FT

OAK LN
(T317)
0110/0336
025393 FT 1 0 00380 0 00 0254+38
VILLAGE: MARIENVILLE
NC CH HERRY ST
S 0110/0000 LENGTH(AH 2040 BK 2200)
OLD RTE 899
0100/1729 (T319)

EXTRACT DATE: 12/21/2020 ROADWAY MANAGEMENT SYSTEM PAGE NUMBER: 16
PRINT DATE: 12/22/2020 SLD COUNTY/SR - ANNUAL PRINT COUNTY: FOREST

DIR: B TOTAL LEN: 17.248 MI. DIST: 01-3 SR: 66
LEFT MUN: JENKS T RIGHT MUN: JENKS T

023193 FT

023193 FT 1 0 00380 0 00 0232+38
SR 0899 SH
(SR0899 SEG 0180/1756)
S 0100/0000 LENGTH(AH 2200 BK 2745)

020448 FT

020448 FT 1 0 00380 0 00 0204+91
S 0090/0000 LENGTH(AH 2745 BK 2492)

GUITONVILLE RD
(SR3004 SEG 0450/2029) 0080/0706
017956 FT

== 0080/1404 ROSES RD
(T325)

017956 FT 1 0 00380 0 00 0179+99
S 0080/0000 LENGTH(AH 2492 BK 2997)

014959 FT

014959 FT 1 0 00380 0 00 0150+02
S 0070/0000 LENGTH(AH 2997 BK 2479)

SCHRECENGOST RD
(T352)

0060/1137 ==

012480 FT

012480 FT 1 0 00380 0 00 0124+99
S 0060/0000 LENGTH(AH 2479 BK 2769)

EXTRACT DATE: 12/21/2020 ROADWAY MANAGEMENT SYSTEM PAGE NUMBER: 15
PRINT DATE: 12/22/2020 SLD COUNTY/SR - ANNUAL PRINT COUNTY: FOREST

DIR: B TOTAL LEN: 17.248 MI. DIST: 01-3 SR: 66
LEFT MUN: JENKS T RIGHT MUN: JENKS T

009711 FT	009711 FT	1 0 00380 0 00 0097+30
		GILFOYLE RD
	==	(T323)
	S	0050/0000 LENGTH(AH 2769 BK 1393)
		KIMBERLY JO LN
	==	(PRDR)
1 0 00380 0 00 0083+37 008318 FT		008318 FT
BLOOD RD		
(SR2003 SEG 0030/3267) 0040/0000	==	S 0040/0000 LENGTH(AH 1393 BK 3316)
005002 FT	005002 FT	1 0 00380 0 00 0050+02
	S	0030/0000 LENGTH(AH 3316 BK 2494)
002508 FT	002508 FT	1 0 00380 0 00 0025+08
	S	0020/0000 LENGTH(AH 2494 BK 2508)
000000 FT	000000 FT	1 0 00380 0 00 0000+00
		NC SR 0066 SH
	INTER-BK	CLARION CO
		(SR0066 SEG 0790/1267)
		MFC BEGIN = C
		BK-CLARION (16)
GILFOYLE RD		S 0010/0000 LENGTH(AH 2508 BK 0000)
(SR2003 SEG 0010/0000) 0010/0000		

EXTRACT DATE: 12/21/2020 ROADWAY MANAGEMENT SYSTEM PAGE NUMBER: 14
PRINT DATE: 12/22/2020 SLD COUNTY/SR - ANNUAL PRINT COUNTY: FOREST

DIR: B TOTAL LEN: 14.089 MI. DIST: 01-3 SR: 62
LEFT MUN: HICKORY T RIGHT MUN: HICKORY T

074392 FT

074392 FT AH-WARREN (61)
* REF-AHD SR 0062 SH
0320/2460 (SR0062 SEG 0010/0000)

071932 FT

SMALL STREAM
STRUCTURE LENGTH 8 FT
0320/1109 BMSID 27/0062/0320/1109

071932 FT 1 0 00093 0 00 0504+43
KELLY HILL RD
(T369)

5 0320/0000 LENGTH(AH 2460 BK 2978)
SCHWAB RUN
STRUCTURE LENGTH 10 FT
0310/2897 BMSID 27/0062/0310/2934

068954 FT

068954 FT 1 0 00093 0 00 0473+67
5 0310/0000 LENGTH(AH 2978 BK 2544)

066410 FT

066410 FT 1 0 00093 0 00 0448+23
5 0300/0000 LENGTH(AH 2544 BK 2493)

EXTRACT DATE: 12/21/2020 ROADWAY MANAGEMENT SYSTEM PAGE NUMBER: 13
PRINT DATE: 12/22/2020 SLD COUNTY/SR - ANNUAL PRINT COUNTY: FOREST

DIR: B TOTAL LEN: 14.089 MI. DIST: 01-3 SR: 62
LEFT MUN: HICKORY T RIGHT MUN: HICKORY T

063917 FT

063917 FT 1 0 00093 0 00 0423+30
S 0290/0000 LENGTH(AH 2493 BK 2484)

061433 FT

061433 FT 1 0 00093 0 00 0398+46
S 0280/0000 LENGTH(AH 2484 BK 2305)

059128 FT

== 0270/0988 BOWMAN RD
(T361)
059128 FT 1 0 00093 0 00 0375+20
BOWMAN RD
(T361)
S 0270/0000 LENGTH(AH 2305 BK 3158)
0260/2955 BMSSEN 27/0062/0260/2925
1 0 00093 0 00 0366+78
E. HICKORY
0260/2888 BMSBG 27/0062/0260/2925
SR 0666 SH
0260/2827 (SR0666 SEG 0010/0000)
0260/2233 BMSSEN 27/0062/0260/2232
1 0 00093 0 00 0344+87
PRATHER RUN
0260/2199 BMSBG 27/0062/0260/2232

055970 FT

== 0260/1052 CHURCH HILL RD
(T357)
055970 FT 1 0 00093 0 00 0344+87
S 0260/0000 LENGTH(AH 3158 BK 2503)

1 0 00093 0 00 0320+28 053467 FT
FLEMING HILL RD

053467 FT

EXTRACT DATE: 12/21/2020 ROADWAY MANAGEMENT SYSTEM PAGE NUMBER: 12
PRINT DATE: 12/22/2020 SLD COUNTY/SR - ANNUAL PRINT COUNTY: FOREST

DIR: B TOTAL LEN: 14.089 MI. DIST: 01-3 SR: 62
LEFT MUN: HICKORY T RIGHT MUN: HICKORY T

(SR0127 SEG 0010/0000) 0250/0000
PENNDOT STOCKPILE YD #5 0240/3084
(GOVT)
HICKORY FISH ACCESS RD 0240/2848
(FISH)

0250/0000 LENGTH(AH 2503 BK 3500)

049967 FT

049967 FT 1 0 00093 0 00 0284+94
0240/0000 LENGTH(AH 3500 BK 2539)

047428 FT

0230/0220 BMS EN 27/0062/0230/0148
1 0 00093 0 00 0261+00
LITTLE HICKORY RUN
0230/0148 BMSBG 27/0062/0230/0148
047428 FT 1 0 00093 0 00 0259+55
LITTLE HICKORY RD
(SR3004 SEG 0010/0000)
0230/0000 LENGTH(AH 2539 BK 2480)

044948 FT

044948 FT 1 0 00093 0 00 0234+57
0220/0000 LENGTH(AH 2480 BK 2500)

042448 FT

042448 FT 1 0 00093 0 00 0209+57
0210/0000 LENGTH(AH 2500 BK 2486)

EXTRACT DATE: 12/21/2020 ROADWAY MANAGEMENT SYSTEM PAGE NUMBER: 11
PRINT DATE: 12/22/2020 SLD COUNTY/SR - ANNUAL PRINT COUNTY: FOREST

DIR: B TOTAL LEN: 14.089 MI. DIST: 01-3 SR: 62
LEFT MUN: HICKORY T RIGHT MUN: HICKORY T

WEST FOREST HS
(GOVT)
RIVER HAVEN RD
(GOVT)

0200/1167

==

0200/0660

POI

039962 FT

0200/0660 (APRA) WEST FOREST HS

039962 FT 1 0 00093 0 00 0184+71
S 0200/0000 LENGTH(AH 2486 BK 2310)

037652 FT

—

0190/0011 BMS EN 27/0062/0190/0000
037652 FT 1 0 00093 0 00 0161+57

—

SIBBALD RUN
S 0190/0000 BMSBG 27/0062/0190/0000
LENGTH(AH 2310 BK 1932)

035720 FT

—

035720 FT 1 0 00093 0 00 0142+69
S 0180/0000 LENGTH(AH 1932 BK 1747)
HICKORY
0170/1717 TIONESTA T

033973 FT

033973 FT 1 0 00093 0 00 0124+92
S 0170/0000 LENGTH(AH 1747 BK 2059)

031914 FT

031914 FT 1 0 00093 0 00 0104+33
S 0160/0000 LENGTH(AH 2059 BK 2501)

029413 FT

029413 FT 1 0 00093 0 00 0079+32
NC SR 0062 SH
S 0150/0000 LENGTH(AH 2501 BK 2510)

EXTRACT DATE: 12/21/2020 ROADWAY MANAGEMENT SYSTEM PAGE NUMBER: 10
PRINT DATE: 12/22/2020 SLD COUNTY/SR - ANNUAL PRINT COUNTY: FOREST

DIR: B TOTAL LEN: 14.089 MI. DIST: 01-3 SR: 62
LEFT MUN: TIONESTA T RIGHT MUN: TIONESTA T

026903 FT

026903 FT 1 0 00093 0 00 0054+22
TIONESTA
TIONESTA B
5 0140/0000 LENGTH(AH 2510 BK 2418)
PIGEON HILL RD
0130/2235 (T337)

RBR

0130/2194 BMSEN 27/0062/0130/2194
1 0 00093 0 00 0030+23
P3

RBR

0130/2130 TUBBS RUN
BMSBG 27/0062/0130/2194
0130/1646 FISH HATCHERY LN
(FISH)

024485 FT

024485 FT 1 0 00093 0 00 0030+23
5 0130/0000 LENGTH(AH 2418 BK 3023)

PENNDOT COUNTY OFFICE 1
(GOVT)
CEMETERY ST
(BORO)
RIVERSIDE ST
(BORO)
IRWIN ST
(BORO)

0120/1810
0120/1793
0120/1382
0120/0842

POI

0120/1810 (APRA) PENNDOT FOREST C

021462 FT

0120/0247 DAVIS ST
(BORO)
021462 FT 1 0 00093 0 00 0000+00
5 0120/0000 LENGTH(AH 3023 BK 0474)
MAY ST

020988 FT

0110/0226 (BORO)
020988 FT 1 0 00092 0 00 0343+39
NC ELM ST
ELM ST
(SR0036 SEG 0150/1995)

EXTRACT DATE: 12/21/2020 ROADWAY MANAGEMENT SYSTEM PAGE NUMBER: 9
PRINT DATE: 12/22/2020 SLD COUNTY/SR - ANNUAL PRINT COUNTY: FOREST

DIR: B TOTAL LEN: 14.089 MI. DIST: 01-3 SR: 62
LEFT MUN: TIONESTA B RIGHT MUN: TIONESTA B

TO 0036/0160 SH
(CONN) 0090/0171
1 0 00511 0 00 0018+36 019149 FT
COL DRAKE HW
(SR0036 SEG 0160/0000) 0090/0000

POLAND HILL RD
(T300) 0080/0758
017175 FT

013984 FT

011492 FT

0110/0000 LENGTH(AH 0474 BK 1839)
0090/1094 BMSBN 27/0062/0090/0333
TIONESTA
0090/1044 TIONESTA T

1 0 00511 0 00 0014+98
RIVER STREET
0090/0333 BMSBG 27/0062/0090/0333
FOR SR 0062N TO 0062N
0090/0198 (CONN)

019149 FT

0090/0000 LENGTH(AH 1839 BK 1974)
FOR SR 0062N TO 0062N
0080/1783 (CONN)
STATION RD
0080/1600 (T302)

017175 FT 1 0 00750 0 00 0172+51
0080/0000 LENGTH(AH 1974 BK 3191)

013984 FT 1 0 00750 0 00 0140+37
0070/0000 LENGTH(AH 3191 BK 2492)

011492 FT 1 0 00750 0 00 0115+45
0060/0000 LENGTH(AH 2492 BK 2508)

EXTRACT DATE: 12/21/2020 ROADWAY MANAGEMENT SYSTEM PAGE NUMBER: 8
PRINT DATE: 12/22/2020 SLD COUNTY/SR - ANNUAL PRINT COUNTY: FOREST

DIR: B TOTAL LEN: 14.089 MI. DIST: 01-3 SR: 62
LEFT MUN: TIONESTA T RIGHT MUN: TIONESTA T

	008984 FT			008984 FT 1 0 00750 0 00 0090+37 S 0050/0000 LENGTH(AH 2508 BK 2254)
	006730 FT			006730 FT 1 0 00750 0 00 0067+51 BATES RUN STRUCTURE LENGTH 12 FT BMSID 27/0062/0040/0000 S 0040/0000 LENGTH(AH 2254 BK 3073)
RIVERVIEW DR (TWP)	0030/1388	=		
SHAFFER LN (PRDR)	0030/0761	=		
HUNTER STATION RD (SR3002 SEG 0020/2194)	0030/0379 003657 FT	=		003657 FT 1 0 00750 0 00 0035+08 S 0030/0000 LENGTH(AH 3073 BK 1187) 0020/1124 BMSEN 27/0062/0020/0000
	002470 FT			002470 FT 1 0 00750 0 00 0024+58 ALLEGHENY RIVER BMSBG 27/0062/0020/0000 S 0020/0000 LENGTH(AH 1187 BK 2470)
	000000 FT			000000 FT 1 0 00750 0 00 0000+00 NC OIL CITY RD * REF-BK SR 0062 SH (SR0062 SEG 0790/2108) MFC BEGIN = B BK-VENANGO (60) S 0010/0000 LENGTH(AH 2470 BK 0000)

EXTRACT DATE: 12/21/2020 ROADWAY MANAGEMENT SYSTEM PAGE NUMBER: 7
PRINT DATE: 12/22/2020 SLD COUNTY/SR - ANNUAL PRINT COUNTY: FOREST
DIR: B TOTAL LEN: 11.052 MI. DIST: 01-3 SR: 36
LEFT MUN: HARMONY T RIGHT MUN: HARMONY T

058356 FT



058356 FT AH-VENANGO
REF-AHD COLONEL DRAKE HW

(60)

* 0260/2734 (SR0036 SEG 0010/0000)

055622 FT

053991 FT

DORY CARSON RD
(T300)

0250/0000

BALL HILL RD
(T301) 0230/1362

055622 FT

053991 FT

050658 FT

048365 FT

0260/0389

0260 / 0049
055622 FT

S 0260/0000

053991 FT

5 0250/0000

050658 FT
0240/0000

0230 / 1499

048365 FT
0230/0000

```

STEW. R. TRIB.
STRUCTURE LENGTH 7 FT
BMSID 27/0036/0260/0414
STEWART RUN
STRUCTURE LENGTH 10 FT
BMSID 27/0036/0260/0068
2 0 27002 0 00 0027+25
STEWART RUN RD
(SR4003 SEG 0010/0000)
LENGTH(AH 2734 BK 1631)

```

2 0 27002 0 00 0043+68
DORY CARSON RD
(T300)
LENGTH(AH 1631 BK 3333)

2 0 27002 0 00 0075+35
LENGTH(AH 3333 BK 2293)

HARMONY
TIONESTA T

2 0 27002 0 00 0100+31
LENGTH(AH 2293 BK 1903)

EXTRACT DATE: 12/21/2020 ROADWAY MANAGEMENT SYSTEM PAGE NUMBER: 5
PRINT DATE: 12/22/2020 SLD COUNTY/SR - ANNUAL PRINT COUNTY: FOREST

DIR: B TOTAL LEN: 11.052 MI. DIST: 01-3 SR: 36
LEFT MUN: TIONESTA T RIGHT MUN: TIONESTA T

046462 FT

046462 FT 2 0 27002 0 00 0119+80
TIONESTA NEILTOWN RD
(SR4001 SEG 0010/0000)
S 0220/0000 LENGTH(AH 1903 BK 2096)
TO 4001/0010 SH
0210/1924 (CONN)

044366 FT

044366 FT 1 0 00511 0 01 0120+75
HUNTER RUN
STRUCTURE LENGTH 12 FT
BMSID 27/0036/0210/0000
S 0210/0000 LENGTH(AH 2096 BK 2003)

042363 FT

042363 FT 1 0 00511 0 01 0100+78
JAMISON RUN RD
(T341)
S 0200/0000 LENGTH(AH 2003 BK 2797)

039566 FT

0190/0026 BMSID 27/0036/0190/0000
039566 FT 1 0 00511 0 01 0072+71
HUNTER RUN
BMSBG 27/0036/0190/0000
S 0190/0000 LENGTH(AH 2797 BK 2592)

PENNDOT STOCKPILE YD #1
(GOVT)

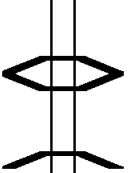







0180/2388

036974 FT

0180/0025 BMSID 27/0036/0180/0000
036974 FT 1 0 00511 0 01 0046+70

EXTRACT DATE: 12/21/2020 ROADWAY MANAGEMENT SYSTEM PAGE NUMBER: 4
PRINT DATE: 12/22/2020 SLD COUNTY/SR - ANNUAL PRINT COUNTY: FOREST

DIR: B TOTAL LEN: 11.052 MI. DIST: 01-3 SR: 36
LEFT MUN: TIONESTA T RIGHT MUN: TIONESTA T

			<div><div>S</div>0180/0000 0170/1736 0170/1709</div>	<div>HUNTER RUN BMSBG 27/0036/0180/0000 LENGTH(AH 2592 BK 2250) BMSSEN 27/0036/0170/1709 1 0 00511 0 01 0041+08 HUNTER RUN BMSBG 27/0036/0170/1709</div>
			<div>0170/0036 034724 FT S 0170/0000</div>	<div>HUNTER RUN STRUCTURE LENGTH 23 FT BMSID 27/0036/0170/0036 1 0 00511 0 00 0022+74 LENGTH(AH 2250 BK 0369) FROM 0062/0090 SH (CONN) 1 0 00511 0 00 0018+36 L DRAKE HW SR 0062 SH (SR0062 SEG 0090/0000) LTH AH 000369 BK 000100</div>
SR 0062 SH (SR0062 SEG 0090/0000)	0160/0000 034355 FT		<div>S 0160/0000 034355 FT 7152/0000 INTER-AHD</div>	<div>(SR0062 SEG 0110/0000) ELM ST (SR0062 SEG 0110/0000) TIONESTA B</div>
FAULKNER DR (BORO)	0150/1765		<div>0150/1995</div>	
			<div>0150/1533</div>	<div>BRIDGE ST (BORO)</div>
			<div>0150/1317</div>	<div>WALNUT ST (BORO)</div>
CHURCH ST (BORO)	0150/1189		<div>0150/0660</div>	<div>HIGHLAND ST (BORO)</div>
	032360 FT		<div>032360 FT S 0150/0000 0140/1164 0140/0770 0140/0352</div>	<div>1 0 00092 0 00 0323+38 GERMAN HILL RD (SR4004 SEG 0010/0000) LENGTH(AH 1995 BK 1235) TO 4004/0010 SH (CONN) SOUTH ELM ST (BORO) BMSSEN 27/0036/0140/0000</div>

EXTRACT DATE: 12/21/2020 ROADWAY MANAGEMENT SYSTEM PAGE NUMBER: 3
PRINT DATE: 12/22/2020 SLD COUNTY/SR - ANNUAL PRINT COUNTY: FOREST

DIR: B TOTAL LEN: 11.052 MI. DIST: 01-3 SR: 36
LEFT MUN: TIONESTA B RIGHT MUN: TIONESTA B

031125 FT

031125 FT 1 0 00092 0 00 0310+67

NC ELM ST

TIONESTA CK.

BMSBG 27/0036/0140/0000

TIONESTA

TIONESTA T

5 0140/0000 LENGTH(AH 1235 BK 1311)

BEACH RD

(T311)

0130/0688

029814 FT

5 0130/0000 LENGTH(AH 1311 BK 2495)

TAYLOR RD

(T312)

1 0 00092 0 00 0297+83 029814 FT

SMOKEY HILL RD

(SR3001 SEG 0170/2594) 0130/0000

027319 FT

0120/0107

027319 FT

TIONESTA DAM RD

(GOVT)

1 0 00092 0 00 0274+00

TIONESTA DAM RD

(GOVT)

5 0120/0000 LENGTH(AH 2495 BK 3393)

023926 FT

023926 FT

5 0110/0000 LENGTH(AH 3393 BK 1932)

FOR SR 0036 AND 3006

(CONN)

1 0 00092 0 00 0217+96 021994 FT

SMOKEY HILL RD

(SR3006 SEG 0010/1869) 0100/0000

021994 FT

5 0100/0000 LENGTH(AH 1932 BK 2528)

EXTRACT DATE: 12/21/2020 ROADWAY MANAGEMENT SYSTEM PAGE NUMBER: 2
PRINT DATE: 12/22/2020 SLD COUNTY/SR - ANNUAL PRINT COUNTY: FOREST

DIR: B TOTAL LEN: 11.052 MI. DIST: 01-3 SR: 36
LEFT MUN: TIONESTA T RIGHT MUN: TIONESTA T

019466 FT

019466 FT 1 0 00092 0 00 0194+42
S 0090/0000 LENGTH(AH 2528 BK 2507)

016959 FT

016959 FT 1 0 00092 0 00 0169+35
S 0080/0000 LENGTH(AH 2507 BK 2376)

014583 FT

014583 FT 1 0 00092 0 00 0145+59
S 0070/0000 LENGTH(AH 2376 BK 2602)

011981 FT

011981 FT 1 0 00092 0 00 0119+33
S 0060/0000 LENGTH(AH 2602 BK 2348)

1 0 00092 0 00 0095+85 009633 FT
SHRIVER RD
(SR3003 SEG 0040/2174) 0050/0000

009633 FT
S 0050/0000 LENGTH(AH 2348 BK 3017)

EXTRACT DATE: 12/21/2020 ROADWAY MANAGEMENT SYSTEM PAGE NUMBER: 1
PRINT DATE: 12/22/2020 SLD COUNTY/SR - ANNUAL PRINT COUNTY: FOREST

DIR: B TOTAL LEN: 11.052 MI. DIST: 01-3 SR: 36
LEFT MUN: TIONESTA T RIGHT MUN: TIONESTA T

006616 FT

006616 FT 1 0 00092 0 00 0065+48
SR 3005 SH
(SR3005 SEG 0020/0000)
TIONESTA
GREEN T
LENGTH(AH 3017 BK 3615)

5 0040/0000

003001 FT

003001 FT 1 0 00092 0 00 0029+58
TAYLOR RD
(T322)
LENGTH(AH 3615 BK 2931)

5 0030/0000

000070 FT

000070 FT 1 0 00092 0 00 0000+00
* REF-BK COL DRAKE HW
(SR0036 SEG 0320/2289)
BK-CLARION (16)
5 0020/0000 LTH AH 002931 BK 000100
000070 FT AH-CLARION (16)
7012/0000 LTH AH 000100 BK 000070
INTER-AHD COL DRAKE HW
(SR0036 SEG 0010/0000)
RIVER RD
(SR2002 SEG 0010/0000)
BARNETT T

000070 FT

0010/0070
000000 FT 1 0 00758 0 00 0000+00
VILLAGE: COOKSBURG
NC CO L DRAKE HW
INTER-BK SR 0036 SH
(SR0036 SEG 0004/0372)
MFC BEGIN = C
BK-CLARION (16)
5 0010/0000 LENGTH(AH 0070 BK 0000)

000000 FT